CITADEL EHS
assess resolve strengthen

December 2, 2025

Michael Ducote
Prometheus Real Estate Group
1 North B Street, Suite 4000
San Mateo, California 94401

Re: CITADEL Project No. 3067.1041.0
Phase I Environmental Site Assessment Report
924 and 940 San Rafael Avenue
Mountain View, California 94043

Dear Mr. Ducote:

Enclosed please find Citadel EHS's Phase I Environmental Site Assessment Report for the above-referenced location.

The Phase I Environmental Site Assessment Report was conducted for Prometheus Real Estate Group, in accordance with Citadel's Proposal 3067.1041.P, dated October 20, 2025, and a mutually agreed upon scope of work.

If after your review, you have any questions or require additional information, please do not hesitate to contact me at bmellin@citadelehs.com.

Sincerely,
CITADEL EHS

Brooke Mellin, P.G.
Senior Geologist, Engineering and Environmental Sciences

Enclosure

CITADEL EHS
assess resolve strengthen

Prometheus Real Estate Group
1 North B Street, Suite 4000
San Mateo, California 94401

Phase I Environmental Site Assessment Report

December 2, 2025

Citadel Project Number 3067.1041.0

924 and 940 San Rafael Avenue
Mountain View, California 94401

www.CitadelEHS.com

Table of Contents

EXECUTIVE SUMMARY i
1.0 INTRODUCTION 1
1.1 PURPOSE 1
1.2 INVOLVED PARTIES 1
1.3 SCOPE OF SERVICES 1
2.0 GENERAL SITE CHARACTERISTICS 2
2.1 LOCATION 2
2.2 SITE DESCRIPTION 2
2.3 ADJACENT PROPERTIES 3
2.4 UTILITIES 3
3.0 ENVIRONMENTAL SETTING 3
3.1 PHYSICAL SITE CHARACTERISTICS 3
4.0 SITE RECONNAISSANCE 4
4.1 SITE RECONNAISSANCE FINDINGS 4
4.2 NON-ASTM SERVICES 5
5.0 SITE HISTORY 7
5.1 HISTORICAL AERIAL PHOTOGRAPHS 7
5.2 HISTORICAL BUILDING PERMITS 8
5.3 HISTORICAL FIRE INSURANCE MAPS 8
5.5 HISTORICAL CITY DIRECTORIES 8
5.6 HISTORICAL TOPOGRAPHIC MAPS 10
5.7 HISTORICAL OIL AND GAS MAPS 11
5.8 CLIENT-SUPPLIED ENVIRONMENTAL INFORMATION 11
5.9 INTERVIEWS 15
5.10 ENVIRONMENTAL LIEN 15
5.11 SUMMARY OF SITE HISTORY 15
6.0 REGULATORY AGENCY REVIEW 15
6.1 DATABASE REVIEW 15
6.2 PER- AND POLYFLUOROALKYL SUBSTANCES (PFAS) 17
6.3 VAPOR ENCROACHMENT CONDITION 17
6.4 REGULATORY AGENCIES 18
7.0 DATA GAPS 20
8.0 FINDINGS 20
9.0 CONCLUSIONS AND RECOMMENDATIONS 21
10.0 LIMITATIONS 23
11.0 DISCLAIMER 23
12.0 REFERENCES 24
13.0 PROFESSIONAL CERTIFICATION 26

APPENDICES:

A Figures
B Photo Log
C EDR Aerial Photographs
D EDR Building Permit Report
E EDR Sanborn Map Report
F EDR City Directory Abstract
G EDR Historical Topo Map Report
H Client-Supplied Documents
I User Questionnaire
J EDR Environmental Lien and AUL Search
K EDR Radius Map Report
L EDR Vapor Encroachment Screen

EXECUTIVE SUMMARY

Project Summary

Client Name/User:	Prometheus Real Estate Group	**Property Visit Date:**	October 24, 2025
Client Contact:	Michael Ducote	**Construction Date:**	1982
Phone Number:	(650) 504-8805	**No. Buildings/No. Units:**	Two buildings
Email Address:	mducote@prometheusreg.com	**No. of Stories:**	Both single-story
Property Name:	None	**Bldg. Square Footage:**	Approximately 2,900 and 2,000 ft²
Property Address:	924 and 940 San Rafael Avenue	**Property Acreage:**	1.79 acres
Property City, State, Zip:	Mountain View, CA 94043	**Property Use:**	Vacant
Property Identification:	153-17-045 and 153-17-044	**Property History:**	Residential and industrial
Other Improvements:	Asphalt-paved parking areas, and associated landscaping		

SUMMARY OF FINDINGS

Citadel EHS (Citadel) was contracted by Prometheus Real Estate Group (Client) to conduct a Phase I Environmental Site Assessment (Phase I ESA) of the property located at 924 and 940 San Rafael Avenue, in the City of Mountain View, Santa Clara County, California; hereinafter referred to as the "Site."

Current Site Conditions

The Site consists of a garage building and a single-story office building, asphalt-paved parking areas, and associated landscaping. Access to the Site parking areas is accessed by two gated entrances along the eastern boundary of the Site on San Rafael Avenue. At the time of the Site reconnaissance, the Site was vacant.

Stationary equipment at the Site includes a sump, an oil water separator (OWS), and an outdoor sink. In general, the Site appears to be moderately maintained due to its vacancy.

Site History

A review of historical sources showed that the Site was used as orchards and farmland as early as 1939. The Site was first developed with residential and/or auxiliary structures in 1948. In 1982, the southern portion of the Site was developed with the existing garage and office structures. The southern portion of the Site was occupied by Hackett Construction Company from 1982 to 1986, and then El Camino Paving from 1991 to at least 2014. By 1998, the northern portion of the Site appeared to be graded. The northern portion of the Site appeared to be a storage yard from 2010 until 2018, when it appeared to be a vacant parking lot.

Previous Environmental Reports

The previously prepared reports and documents listed below were reviewed as part of this Phase I. Pertinent issues identified in those reports are summarized in Section 5.8. One HREC and three *de minimis* conditions were identified, as described below.

- *Phase I and Limited Phase II Environmental Site Assessment, 918, 924, & 940 San Rafael Avenue, Mountain View, California,* prepared by Geosyntec Consultants (Geosyntec), dated May 8, 2017;
- *Environmental Review, 924 and 940 San Rafael Avenue, Mountain View, California*, prepared by Cornerstone Earth Group, Inc. (Cornerstone), dated July 30, 2025; and
- *Additional Sampling Investigation, 924 & 940 San Rafael Avenue, Mountain View, California*, prepared by Citadel, dated November 7, 2025.

Environmental Databases

The Site was identified as El Camino Paving on the HAZNET and HWTS databases for generating 0.0041 tons of empty containers of 30 gallons or more in 1988. The Site was also identified in RGA LUST, FINDS, UST FINDER RELEASE, LUST, HIST LUST, Cortese, HIST CORTESE, CERS, CUPA Listings, and AST databases for a closed leaking underground storage tank (LUST) case and the historical light industrial activities on the Site. Details are summarized in Sections 5.8, 6.1, and 6.4.

Vapor Encroachment Condition

Citadel reviewed information provided by Environmental Data Resources, Inc. (EDR) regarding nearby properties to evaluate for potential on-Site vapor encroachment concerns from off-site sources. According to EDR, no historical releases of petroleum products occurred within 0.25-mile and upgradient of the Site.

EDR did not identify historical gas stations or dry cleaners within 0.125-mile and upgradient, 365 feet and cross-gradient, or 100 feet and downgradient of the Site.

RECOGNIZED ENVIRONMENTAL CONDITIONS

According to American Society for Testing and Materials (ASTM) Standard of Practice E1527-21, recognized environmental conditions (RECs) fall under three specific categories when evaluating a site or properties within the site vicinity. These categories are defined below.

A recognized environmental condition, or REC, means the (1) presence of any hazardous substances or petroleum products in, on, or at the subject property due to a release to the environment; (2) the likely presence of hazardous substances or petroleum products in, on, or at the subject property due to a release or likely release to the environment; or (3) the presence of hazardous substances or petroleum products in, on, or at the subject property under conditions that pose a material threat of a future release to the environment.

A *de minimis* condition refers to a condition related to a release that generally does not present a threat to human health or the environment and that generally would not be the subject of an enforcement action if brought to the attention of appropriate government agencies. A condition determined to be a *de minimis* condition is not a REC nor a controlled recognized environmental condition.

A controlled recognized environmental condition, or CREC, is a recognized environmental condition affecting the subject property that has been addressed to the satisfaction of the applicable regulatory authority or authorities with hazardous substances or petroleum products allowed to remain in place subject to implementation of required controls (for example, activity and use limitations or other property use limitations).

An historical recognized environmental condition, or HREC, is a previous release of hazardous substances or petroleum products affecting the subject property that has been addressed to

the satisfaction of the applicable regulatory authority or authorities and meeting unrestricted use criteria established by the applicable regulatory authority or authorities without subjecting the subject property to any controls (for example, activity and use limitations or other property use limitations).

According to ASTM E2600-22, the goal of conducting a vapor encroachment screening on a parcel of property is to identify a vapor encroachment condition (VEC), which is the presence or likely presence of chemicals of concern vapors in the subsurface of the target property caused by the release of vapors from contaminated soil or groundwater or both either on or near the target property as identified by Tier 1 or Tier 2 procedures. The purpose of Tier 1 is to conduct a screen using Phase I ESA-type information to determine if a VEC exists at the target property. If the Tier 1 screen cannot rule out the possibility of a VEC existing at the target property, then a Tier 2 screen can be conducted. Tier 2 applies numeric screening criteria to existing or newly collected soil, soil gas, and/or groundwater testing results to evaluate whether a VEC can be ruled out. Tier 2 has two data collective components: non-invasive and invasive.

Based on a review of historical and present records, and Site reconnaissance, Citadel believes that sufficient information was collected and evaluated for the Site to determine if a REC, HREC, CREC, or *de minimis* condition exists. Based on our review, reported release incidents that would represent RECs in connection with the Site or a source of a release that would be likely to contribute to a VEC was not identified. No evidence for designating the Site as a REC or CREC from reviews of historical documents and present Site conditions was found. Citadel identified the following HREC.

- HREC #1: Three former underground storage tanks (USTs) were removed from the Site in 1988. Investigation, monitoring, and remediation activities were conducted until Santa Clara Valley Water District (SCVWD) approved closure of the Site in 2001. Investigations of the former UST area conducted in 2017 and 2025 have confirmed low-level residual concentrations of petroleum hydrocarbon constituents are below current regulatory screening criteria and would not be drivers for further investigation or mitigation during property redevelopment.

- *De Minimis* Condition #1: Relatively low and isolated concentrations of total petroleum hydrocarbons as motor oil (TPHmo), naphthalene, and barium exceeding San Francisco Bay Regional Water Quality Control Board (SFBRWQCB) Tier 1 environmental screening levels (ESLs) were found in soil samples collected from the Site during an investigation conducted in 2025. Concentrations were generally within the same order of magnitude as the Tier 1 ESLs and below more applicable residential and construction worker ESLs.

NON-ASTM SCOPE CONSIDERATIONS

The current Site buildings were constructed prior to bans using asbestos-containing building materials (ACBMs), lead-based paint (LBP), and polychlorinated biphenyls (PCBs) in electrical equipment came into effect in 1989, 1978, and 1978, respectively. No testing is known to have been conducted to evaluate the presence of ACBMs, LBP, or PCBs at the Site.

The California Bureau of Mines and Geology and California Department of Public Health (CADPH) participated in the USEPA's State Radon Survey, a Federal survey to measure levels of indoor radon in all states. Based on the results of this survey, CADPH predicted that approximately 0.5% of homes in Region 9 would have radon concentrations over the USEPA action level of 4.0 picoCuries per liter (pCi/L).

Site-specific radon values were not available and were not a part of this ASTM Phase I ESA.

ESA SHELF LIFE

Date of ESA Report: December 2, 2025

Date of Site Inspection: October 28, 2025

Date Records Review was conducted: October 24, 2025

Date Lien Search was conducted: October 24, 2025

1.0 INTRODUCTION

Citadel EHS (Citadel) was contracted by Prometheus Real Estate Group (Client) to conduct a Phase I Environmental Site Assessment (Phase I ESA) of the property located at 924 and 940 San Rafael Avenue, in the City of Mountain View, Santa Clara County, California; hereinafter referred to as the "Site."

1.1 PURPOSE

The purpose of the Phase I ESA was to review past and present land use practices and to evaluate the presence, or likely presence, of any hazardous substances or petroleum products that have been discharged into the property's structure, ground, groundwater, or surface water. This qualitative assessment was accomplished by reviewing current and readily available information regarding past and current land use for indications of the manufacture, generation, use, storage and/or disposal of hazardous substances at the Site. A Site visit was also conducted to observe existing Site conditions. This report provides the results of the Phase I ESA conducted.

1.2 INVOLVED PARTIES

The party involved in this study, to the best of our knowledge, is Prometheus Real Estate Group.

Citadel understands that this Phase I ESA is being requested in conjunction with due diligence activities by Prometheus Real Estate Group. Citadel recognizes that this report is to be used exclusively by Prometheus Real Estate Group and its successors, lenders, and assigns. It is a report upon which Prometheus Real Estate Group and its successors, lenders, and assigns, can rely.

This assessment and report were prepared on behalf of and for the exclusive use of Prometheus Real Estate Group, their lenders and assigns solely for its use and reliance, subject to the terms and conditions agreed upon between Citadel and the Client.

1.3 SCOPE OF SERVICES

This Phase I ESA was conducted in accordance with the American Society for Testing and Materials (ASTM) Standard of Practice E1527-21 and the standards of care and diligence normally practiced by recognized consulting firms in conducting services of a similar nature.

The scope of services for this assessment consisted of the following:

- Performed a Site inspection to verify current Site conditions and check for visible evidence of previously disposed and/or currently present hazardous waste, surface contamination, underground and above ground storage tanks (USTs/ASTs), suspect polychlorinated biphenyls (PCBs), and other potential environmental hazards.

- Conducted a visual survey of the adjacent properties and the immediate vicinity to determine if any nearby sites posed a significant environmental threat to the Site.

- Reviewed currently and readily available documents, including maps, aerial photographs, governmental databases of known hazardous waste sites and underground tanks, other consultant reports (if any), fire insurance maps, and other accessible records.

- Reviewed results from a search of available current land title records for environmental cleanup liens and other activity and use limitations, such as engineering controls and institutional controls.

- Consulted with appropriate governmental agencies having jurisdiction relative to past history of the property, complaints or incidents in the immediate area, and permits that may have been issued.

- Prepared a Phase I report, inclusive of our findings and recommendations, with applicable illustrations and documentation.

The scope of services outlined above is generally considered sufficient to properly assess the Site based on the data search, reasonably ascertainable documents, and Site inspection.

2.0 GENERAL SITE CHARACTERISTICS

2.1 LOCATION

The irregular-shaped Site is located approximately 0.22 miles west of Stevens Creek. The Site is bounded by KCE America, Inc., a commercial property, to the north; San Rafael Avenue to the east, beyond which is an office, a vacant property, and a storage yard; residential properties to the south; and a vacant property and an industrial plant and research facility to the west. The general Site vicinity is occupied by commercial, residential, and light industrial properties.

According to the United States Geological Survey (USGS) Mountain View Quadrangle (7.5 Minute Series), dated 2021, the Site is at an elevation of approximately 40 feet above mean sea level (amsl) and appears to slope slightly to the north.

A Site Location Map identified as Figure 1 is included in Appendix A.

2.2 SITE DESCRIPTION

According to the County of Santa Clara Assessor's Parcel Maps, the Site is comprised of two parcels of land legally identified as Assessor's parcel numbers (APNs) 153-17-045 and 153-17-044. The Site encompasses approximately 1.79 acres of land.

The Site consists of a garage building (approximately 2,900 square feet (ft^2) and a single-story office building (approximately 2,000 ft^2), asphalt-paved parking areas, and associated landscaping. Access to the Site parking areas is accessed by two gated entrances along the eastern boundary of the Site on San Rafael Avenue. At the time of the Site reconnaissance, the Site was vacant.

Stationary equipment at the Site includes a sump, an oil water separator (OWS), and an outdoor sink. In general, the Site appeared to be moderately maintained due to its vacancy.

A Site Plan is included as Figure 2 in Appendix A. Select photographs of the Site and vicinity are included as Appendix B.

2.3 ADJACENT PROPERTIES

The properties immediately adjacent to the Site consist of the following:

Direction from Site	Address – Tenant/Use
North	954 San Rafael Avenue – commercial office building occupied by KCE America, Inc.
East	San Rafael Avenue beyond which is 909 San Rafael Avenue – Dusty Robotics, corporate office; 915 and 917 San Rafael Avenue – residential; 939 San Rafael Avenue – Samscaping Inc.
South	830, 840, 850 San Pablo Avenue – Residential; 918 San Rafael Avenue - Residential
West	963 Linda Vista Avenue – Vacant; 941 Linda Vista Avenue – industrial plant; 915 Linda Vista Avenue – CSBio, research and development

2.4 UTILITIES

Electrical and gas services are supplied to the Site by Pacific Gas and Electric (PG&E). The Site is currently vacant; therefore, general rubbish (non-hazardous) is not currently removed from the Site.

3.0 ENVIRONMENTAL SETTING

3.1 PHYSICAL SITE CHARACTERISTICS

Based upon the North American Datum (NAD) of 1983, the Site is at an elevation of approximately 40 feet amsl.

The Site is identified on the geologic map of the Palo Alto and Mountain View quadrangles, California (Dibblee and Minch, 2007) as underlain by Holocene aged surficial sediments (Qac). The surficial sediments are described as silty clay and organic clay, fossiliferous, and within an intra-fan area. The United States Department of Agriculture (USDA) Natural Resources Conservation Service (NRCS) National Cooperative Soil Survey identifies the Site soils as Urban land Hangerone complex. The Hangerone soils are described as very deep, poorly drained soils that formed in alluvium from mixed rock sources.

USGS Topographic Map	Mountain View Quadrangle
Groundwater Basin	Santa Clara Valley Groundwater Subbasin
Nearest Surface Water to Site	Stevens Creek approximately 0.22 miles east of the Site
Gradient Direction (Source)	Northwest (GeoTracker)
Estimated Depth to Groundwater (Source)	Between 7 to 11 feet below ground surface (bgs; GeoTracker)
Nearest Wetland to Site (Source)	0.22 miles east of the Site (National Wetlands Inventory)
Nearest 100 or 500-year Flood Zone	0.2 miles east of the Site (Federal Emergency Management Agency), the Site is an area with reduced flood risk due to levee.

4.0 SITE RECONNAISSANCE

Citadel representative Ms. Fanny Lopez conducted a Phase I ESA reconnaissance on October 24, 2025. The Site reconnaissance consisted of an inspection of the Site and a perimeter survey of the surrounding properties. Findings from the Site inspection, research and perimeter survey are presented below.

4.1 SITE RECONNAISSANCE FINDINGS

Yes	No	Observation
	X	Aboveground Storage Tanks (ASTs) and Underground Storage Tanks (USTs)
X		Identified Hazardous Materials
	X	Polychlorinated Biphenyls (PCBs) – Electric or Mechanical Equipment Likely to Contain Fluids
	X	Radioactive Man-Made Materials
	X	Pits, Ponds, and Lagoons
	X	Septic Tanks and Cesspools
X		Wells, Cisterns, Sumps, and Drains
X		Wastewater or Grease Interceptors
	X	Interior Stains or Corrosion
	X	Strong, Pungent, or Noxious Odors
	X	Pools of Liquid
	X	Stained Soil or Pavement
	X	Stressed Vegetation
X		Other

The observed items are further discussed below.

IDENTIFIED HAZARDOUS MATERIALS

Hazardous Material (size/quantity)	Location	Secondary Containment	Staining/Leaks	SDS
Hydraulic Oil (one 2.5-gallon)	West of the garage	No	None identified	No
Motor Oil (one 2.5-gallon)	West of the garage	No	None identified	No

Two commercial sized containers of hydraulic and motor oil were observed on the asphalt west of the garage. No oil stains or leaking were observed. The presence of these hazardous materials observed do not represent an environmental concern.

WELLS, CISTERNS, SUMPS, AND DRAINS

Two floor drains were observed east of the garage structure, within the former storage shed footprint. No hazardous substances or petroleum products were noted in the vicinity of the drains. Given the floor drains were formerly located within the floor of a former hazardous materials storage shed, two borings were advanced in the vicinity of the drains during the 2025 additional investigation. See Section 5.8 for details of the investigation.

A sump was observed on the north side of the garage building. No staining was observed by the sump. Potential impacts of the sump were evaluated during the 2025 additional investigation. See Section 5.8 for details of the investigation.

WASTEWATER OR GREASE INTERCEPTORS

An OWS was observed along the western exterior of the garage building. No staining was observed by the OWS. Potential impacts of the OWS were evaluated during the 2025 additional investigation. See Section 5.8 for details of the investigation.

OTHER

Several patched soil borings and soil vapor probe locations were observed throughout the Site. In addition, there were two 50-gallon drums of soil investigative derived waste (IDW) on the western portion of the Site. These patched locations and IDW drums are associated with the 2025 additional investigation. See Section 5.8 for details of the investigation.

4.2 NON-ASTM SERVICES

ASBESTOS CONTAINING MATERIALS

The United States Environmental Protection Agency (USEPA) issued a final rule under Section 6 of Toxic Substances Control Act (TSCA) banning most asbestos-containing building materials (ACBMs) in 1989. The ban on ACBMs was vacated in 1991 allowing some building materials to continue to contain asbestos. The applicability of the USEPA's National Emission Standards for Hazardous Air Pollutants (NESHAP, 40 CFR Chapter 61, Subpart M) apply to the owner or operator of a facility where an inspection for the presence of asbestos-containing materials (ACM), including Category I (asbestos containing packings, gaskets, resilient floor coverings and asphalt roofing products), and Category II (all remaining types of non-friable asbestos containing material not included in Category I that when dry, cannot be crumbled, pulverized or reduced to powder by hand pressure), non-friable ACM must occur prior to the commencement of demolition or renovation activities.

Building materials, coatings, and/or finishes containing asbestos may be present in any structure regardless of the date of construction. In accordance with NESHAPS and local air pollution control district regulations, all suspect materials, finishes, and coatings that will be impacted by renovation or demolition regardless of the date of construction are required to be surveyed for the presence of asbestos by State-licensed asbestos consultants.

A survey for asbestos-containing materials was not requested or conducted as part of this Phase I ESA; however, based on known or likely original construction date for structures on the Site, the presence of ACMs cannot be ruled out.

LEAD-BASED/LEAD-CONTAINING PAINTS

Lead-based paint (LBP) is defined as any paint, varnish, stain, or other applied coating that has greater than or equal to one milligram per square centimeter (mg/cm^2; 5,000 microgram per gram (µg/g) or 5,000 parts per million (ppm) of lead by federal guidelines; state and local definitions may differ from the federal definitions in amounts ranging from 0.5 mg/cm^2 to 2.0 mg/cm^2. In 2009, the United States Consumer Product Safety Commission (16 Code of Federal Regulations [CFR] 1303) banned paint containing more than 0.009% (90 ppm) lead for residential use. Buildings built before 1978 are much more likely to have LBP; however, all commercial structures regardless of the date of construction likely contain lead-based or lead-

containing glazings, varnishes, stains, coatings, paints, and primers. Such materials that will be impacted by renovation, repair, or demolition should be tested beforehand and the results disclosed to trades or staff that will be doing such work. All associated waste streams should be accurately characterized for proper disposal requirements.

A survey for lead containing materials was not requested or conducted as part of this Phase I ESA; however, based on known or likely original construction date for structures on the Site, the presence of LBP cannot be ruled out.

MOLD

Mold poses serious health risks and can cause significant damage to building materials and indoor environments. Although the USEPA does not regulate mold as a hazardous substance under Comprehensive Environmental Response, Compensation, and Liability Act (CERCLA), it acknowledges mold as an indoor air quality issue and recommends prompt cleanup of mold contaminated areas. Because mold can affect human health and cause economic loss, it remains a concern in property assessments.

A survey for mold is beyond the required scope of ASTM E1527-21 and was not specifically requested or conducted as part of this Phase I ESA.

POLYCHLORINATED BIPHENYLS

Polychlorinated biphenyls (PCBs) were an ingredient added to a variety of building materials during manufacture, most notably, but not limited to, caulking, putty, and glazing, particularly around windows, door frames, and building joints. Building materials containing PCBs were used in many buildings in the 1950s through the 1970s, and potentially before the 1950s. There are significant regulations regarding the removal of these materials during demolition and/or renovation, both from an environmental protection standpoint as well as an occupational health and safety standpoint. In addition, under the TSCA, building materials that contain PCBs at or above 50 ppm are considered an "unauthorized use" of PCBs, and removal can be compelled under TSCA. The presence of PCBs may have the potential to impact a property's future land use. Based on the construction date for the Site building, building materials containing PCBs may have been used in the construction of the Site building.

A survey for PCBs is beyond the required scope of ASTM E1527-21 and was not specifically requested or conducted as part of this Phase I ESA.

DRINKING WATER

The Site is supplied with municipal drinking water by the San Francisco Public Utilities Commission (SFPUC). An assessment of lead in drinking water was not requested or conducted as part of this Phase I ESA.

RADON

The California Bureau of Mines and Geology and California Department of Public Health (CADPH) participated in the USEPA's State Radon Survey, a Federal survey to measure levels of indoor radon in all states. Based on the results of this survey, CADPH predicted that approximately 0.5% of homes in Region 9 would have radon concentrations over the USEPA action level of 4.0 picoCuries per liter (pCi/L).

Site-specific radon values were not available and were not a part of this ASTM Phase I ESA.

METHANE

The Site is not located within a known or designated methane zone.

5.0 SITE HISTORY

The purpose of the records review is to obtain and review reasonably ascertainable/standard sources that will help identify recognized environmental conditions in connection with the property. Reasonably ascertainable records from standard sources are (1) information that is publicly available, (2) information that is obtainable from its source within reasonable time and cost constraints, and (3) information that is practically reviewable.

Reasonable time and cost means that the information will be provided by the source within 20 calendar days of receiving a written, telephone, or in-person request at no more than a nominal cost intended to cover the source's cost of retrieving and duplicating the information. Information that can only be reviewed by a visit to the source is reasonably ascertainable if the visit is permitted by the source within 20 days of request.

To investigate the history of the Site, Citadel reviewed select historical aerial photographs, building permits, city directories, and Sanborn Fire Insurance Maps provided by Environmental Data Resources Inc. (EDR). In addition, Citadel reviewed client-supplied information, and oil and gas maps, and Citadel interviewed selected individuals regarding historical Site use. Citadel's reviews of these reports and interviews are discussed below.

5.1 HISTORICAL AERIAL PHOTOGRAPHS

Historical aerial photographs of the Site and vicinity were obtained from EDR to ascertain historical land uses and to identify any evidence of hazardous material generation or storage. Below are brief descriptions of observations made from the aerial photographs of the Site and vicinity.

Dates(s)	Site Description	Surrounding Area Descriptions
1939, 1943	The Site appears to be agricultural land with an orchard	**North:** Agricultural land **East:** An unimproved road beyond which is agricultural land with a residential structure and orchard **South:** Agricultural land **West:** Appears to be agricultural land with several structures
1948, 1950, 1956	The Site appears developed with structures in the northwest and east portions of the Site; the remaining areas of the Site appear relatively unchanged	**North:** Relatively unchanged **East:** Relatively unchanged **South:** Appears developed with a residence **West:** Appears developed with residential structures
1963	Relatively unchanged	**North:** Appears developed residentially and with various structures **East:** Appears further developed residentially across an improved road **South:** Appears further developed residentially **West:** Appears further developed with additional structures

Dates(s)	Site Description	Surrounding Area Descriptions
1968, 1974,	Relatively unchanged	**North:** Relatively unchanged **East:** Appears developed with an existing commercial building **South:** Relatively unchanged **West:** Appears redeveloped with commercial structures
1982, 1991	The southern portion of the Site appears developed with the existing garage and commercial structure	**North:** Relatively unchanged **East:** Appears developed with the existing commercial building configuration across San Rafael Avenue **South:** Relatively unchanged **West:** Appears developed with the existing commercial/light industrial building configuration
1998, 2006,	The north portion of the Site appears to have been graded	**North:** Appears developed with the existing commercial building **East:** Relatively unchanged **South:** Relatively unchanged **West:** Relatively unchanged
2010, 2014	The north portion of the Site appears to be a storage yard	**North:** Relatively unchanged **East:** Relatively unchanged **South:** Relatively unchanged **West:** Relatively unchanged
2018	The north portion of the Site appears to be a parking lot	**North:** Relatively unchanged **East:** Relatively unchanged **South:** Relatively unchanged **West:** Relatively unchanged

Copies of the Aerial Photographs provided by EDR can be found in Appendix C.

5.2 HISTORICAL BUILDING PERMITS

EDR provides a listing of building permits for the Site and adjoining properties, if available. No permits were found for the Site addresses. Adjoining property permits for tenant upgrades and building maintenance were identified.

A copy of the EDR Building Permit Report is included as Appendix D.

5.3 HISTORICAL FIRE INSURANCE MAPS

Citadel requested that EDR review its collection of Sanborn Fire Insurance Maps for potential coverage of the Site and vicinity. Sanborn Map coverage was not available for the Site.

A copy of the EDR Sanborn Map Report is included as Appendix E.

5.5 HISTORICAL CITY DIRECTORIES

City directories were researched by EDR in order to identify previous Site tenants and/or neighboring properties with a potential for hazardous materials generation and/or storage. EDR researched city directory listings from 1957 through 2022 (non-inclusive) and provided their search results to Citadel for review. The following table summarizes information provided by the city directory search.

Dates(s)	Occupant Listed
924 SAN RAFAEL AVENUE	
1982	Hlw Ketr Construction Co
1986	Hackett Construction Co
1991, 1992, 2000, 2005, 2014	El Camino Paving Inc
2022	Koi Pham, 1-800 Courier
940 SAN RAFAEL AVENUE	
1957	Fox R John
1962	Lloyd Harold
1968	Rear Roberge Max, Mrs Elsie Hinkle
1975	Oikawa Kenneth, Nelligan Robin
1982, 1986	Simpson Ken
1991, 1992	Swanson Patty, Bumgratz Landscaping Inc
1995	Rafael Orozco, C. Morphew, Andrea Jercich, Bumgratz Landscaping Inc

The following table provides information regarding adjacent properties:

Dates(s)	Occupant Listed
954 SAN RAFAEL AVENUE – ADJOINING PROPERTY TO THE NORTH	
1957	Barrett Sam
1968, 1975	Katich Petra
1991, 1992, 1995	Gibson Studio Inc
2001	Gibson Ronald Imedica
2010, 2014, 2017	KCE America Inc
2022	Kakenya Ntaiya, Joe Yeo, Frederick Rhodes, David Pizzoferrato, Tess Mateo, Lynn Wilcox, KCE America Inc, Kamakura Corporation, Kakenya Center for Excellence, Value Precision International
909 SAN RAFAEL AVENUE – ADJOINING PROPERTY TO THE EAST	
1968	Baders Dutch Biscuit, Co Inc Bakery
1975	Baders Cookies, Inc
1991, 1992	Jeda Publications, Printing Source
1995, 1999, 2000	Jeda Publications
2010, 2014, 2017	One Two Six Design
2022	Talie Chen, Renu Lahoti, Mike Baukes, Christopher Brown, Upguard Inc, Victor Lin Photography, One Two Six Design
915 AND 917 SAN RAFAEL AVENUE – ADJOINING PROPERTY TO THE EAST	
1968	Cooksey Janice
1962, 1975	Stierlin RD
1982, 1986, 1991, 1995, 2000	George Cleveland
2001	Turner Geo T, Mountz Plastic
2005, 2014	Marian Turner
939 SAN RAFAEL AVENUE – ADJOINING PROPERTY TO THE EAST	
1962	Harden Osdar E
1968	O&H Co Ruler Distr, Jones Jack L, Superior Drywall Contr
1975	Jones Orval, Jones Orvel Drywall Wallboard Applicator
1982	Bonner & Jones, Jones Clifford Paul
1985	Mr Build C L J Builders
1986	Great Western Drywall Company, J & B Custom Builders See Mr Build C L J Builders, Bonner & Jones, Mlsscn William, Orval Jones Drywall
1991, 1992, 1995	Lindon John, Cermaic Bonding, Inc, Linder Construction
2000	Orval Jones, O and H Company
2001	Samscaping, ANDH Company, Jones Omal

Dates(s)	Occupant Listed
2005	Samscaping, Gateway Medical Supplies
2010	Samuel Whitney, Tom Patten, Statcomm Inc, CVC SVC Group, Samscaping
2014	Craig Abbott, CVC Service Group, Statcomm Inc, Samscaping
2017	CVC Service Group, Statcomm Inc, Gateway Medical Supplies, Samscaping
2022	Patrick Kuhl, Dawn Engel, Dave Ralston, Craig Abbott, Darius Marzette, Samscaping Inc, Statcomm Inc
830, 840, 850 SAN PABLO AVENUE – ADJOINING PROPERTY TO THE SOUTH	
1968, 1975, 1982, 1991, 1995, 2000, 2001, 2005, 2010,2014, 2017, 2022	Residential
918 SAN RAFAEL AVENUE – ADJOINING PROPERTY TO THE SOUTH	
1957, 1962, 1968, 1975, 1982, 1986, 1992, 1995, 2000, 2001, 2010, 2014, 2017	Residential
963 LINDA VISTA AVENUE – ADJOINING PROPERTY TO THE WEST	
1957, 1962	Residential
1968, 1975, 1982, 1986	Andys Roofing
1991, 1992, 1995, 2000	Hackett Pipeline Inc
2001	Marchese Adelie, Hackett Pipeline
2005	Marchese Family Chiro
941 LINDA VISTA AVENUE – ADJOINING PROPERTY TO THE WEST	
1957, 1960, 1962	Residential
1966	Marble EDW M AN
1968, 1975	Can AM Metals Inc
1982, 1986	Henry Ford Enterprise Inc
1991	HSS, Venezia
1992, 1995	HSS, Dakine Gourmet Sorbet, Venezia Machine Co
2001	Guarantd Express, Magazzusanti Venezia, Manufacturing Co
2005	Dreamlot
2022	Mark Merrill
915 LINDA VISTA AVENUE – ADJOINING PROPERTY TO THE WEST	
1968	Nunez Evon
1975, 1982, 1985, 1986, 1991	Thermo Valves
1995	Western Environmental Management Co
2000	SU Computers
2001	Butler Anne
2005	Wemco Landscapes, PIXIM Inc
2010	Mindfinders
2014	HNK Ventures
2022	Boosted Inc, Kojo Ako-Asare

A copy of the EDR City Directory Abstract is included as Appendix F.

5.6 HISTORICAL TOPOGRAPHIC MAPS

Historical topographic maps were provided by EDR in order to identify natural features and changes in development over a long period of time. The topographic maps provide the user

with a regional view of changes to the Site and vicinity that other historical databases such as aerial photographs may not provide. Below are brief descriptions of observations made from the topographic maps of the Site and vicinity.

Dates(s)	Site Description	Surrounding Area Descriptions
1897, 1899, 1902	The Site appears to be undeveloped land	**North:** Undeveloped land **East:** Undeveloped land **South:** Undeveloped land **West:** Undeveloped land
1943, 1947	Relatively unchanged	**North:** Appears developed with two structures **East:** Undeveloped across an improved road **South:** Developed with a structure and improved road **West:** Developed with two structures
1948	Developed with a structure on the south portion	**North:** Relatively unchanged **East:** Developed with a structure across the improved road **South:** Relatively unchanged **West:** Relatively unchanged
1953, 1961, 1968, 1973, 1981	Developed with an additional structure to the north	**North:** Relatively unchanged **East:** Relatively unchanged **South:** Relatively unchanged **West:** Relatively unchanged
1995, 1997,	Shaded indicative of urban development	**North:** Shaded indicative of urban development **East:** Shaded indicative of urban development **South:** Shaded indicative of urban development **West:** Shaded indicative of urban development
2012, 2015, 2018, 2021	No structures depicted	**North:** No structures depicted **East:** No structures depicted **South:** No structures depicted **West:** No structures depicted

Copies of the historical topographic maps provided by EDR are included as Appendix G.

5.7 HISTORICAL OIL AND GAS MAPS

Citadel reviewed information available on-line through the California Department of Conservation's website. The Geological Energy Management Division (CalGEM) Online Mapping System (COMS) did not identify any oil or gas wells on or near the Site.

5.8 CLIENT-SUPPLIED ENVIRONMENTAL INFORMATION

The previously prepared reports and documents listed below were reviewed as part of this Phase I. Pertinent issues identified in those reports are summarized in the table below.

- *Phase I and Limited Phase II Environmental Site Assessment, 918, 924, & 940 San Rafael Avenue, Mountain View, California,* prepared by Geosyntec Consultants (Geosyntec), dated May 8, 2017;
- *Environmental Review, 924 and 940 San Rafael Avenue, Mountain View, California*, prepared by Cornerstone Earth Group, Inc. (Cornerstone), dated July 30, 2025; and
- *Additional Sampling Investigation, 924 & 940 San Rafael Avenue, Mountain View, California*, prepared by Citadel, dated November 7, 2025.

Pertinent Issue Identified	Further Investigation/Information	Issue Addressed?
Closed LUST Case Three leaking diesel USTs (two 4,000-gallon tanks and one 10,000-gallon tank) were removed in 1988, and several investigations occurred between 1988 and 1995. The remedy for the release included excavation and treatment (bioremediation) of 400 cubic yards of soil and groundwater extraction and treatment via oil/water separator to control the extent of the contaminant migration. After six years of intermittent groundwater monitoring, the SCVWD approved closure of the Site in 2001. In 2017, additional soil and groundwater sampling were conducted in the area around the former LUSTs as part of a Phase II investigation. Detected analytes in soil were below current SFBRWQCB ESLs for residential land use. Detected analytes in groundwater were below current SFBRWQCB ESLs for vapor intrusion (residential land use), with the exception of naphthalene in one groundwater sample (7.7 µg/L) located on the eastern side of the former UST area and TCE in one groundwater sample (5.8 µg/L) located along the northern property boundary. Given that at-grade residential structures were planned and VOCs were detected at concentrations exceeding current ESLs, Cornerstone recommended that additional sampling be conducted to evaluate if vapor intrusion mitigation measures were warranted for planned structures at the Site. Additionally, Cornerstone noted that no soil vapor samples were collected near the location of the former USTs, and additional evaluation should include soil vapor sampling at these locations.	In September 2025, Citadel conducted an additional sampling investigation to evaluate soil vapor conditions within the planned future building footprints near the former UST area, adjacent to the OWS and sump (discussed below) and upgradient of a previous groundwater sample location where TCE had been previously detected at a concentration slightly above the MCL. Detected concentrations of VOCs in soil vapor were below current SFBRWQCB residential ESLs with the exception of benzene in two soil vapor samples with concentrations slightly above the residential ESL. However, the ESLs do not account for bioattenuation and can be overly conservative at Sites where biodegradation is occurring. Resulting oxygen concentrations in soil vapor samples were between 18.1 and 20.2%, indicating a strong bioattenuation zone. Based on the presence of a strong bioattenuation zone at both soil vapor probe locations, the benzene concentrations in soil vapor will bioattenuate and were not considered to represent a vapor intrusion concern or drivers for further investigation or mitigation.	Yes. Citadel considers this an HREC.
Hazardous Materials and Petroleum Product Storage Area Hazardous materials and petroleum products related to previous onsite operations were kept in an onsite storage shed. These materials were stored in various containers ranging from 5-gallon buckets to a large motor oil AST. Most of the containers were stored with secondary containment, though staining was observed on and around the two floor drains within the storage shed during the 2017 Site reconnaissance. This storage area related to past operations at the Site was presented as a REC in the 2017 Phase I/II. In their 2025 review letter, Cornerstone recommended the hazardous materials be properly disposed of before redevelopment, the floor drains be removed, and the underlying soil be sampled and analyzed for contaminants of concern to evaluate potential impacts to the Site.	In September 2025, Citadel conducted an additional sampling investigation to evaluate soil conditions beneath the former storage shed, which had been demolished by the time of the investigation (and hazardous materials and petroleum products had been removed). Three shallow soil borings were advanced beneath the former storage shed, within the vicinity of the floor drains. TPH, VOCs, and SVOCs were not reported in soil above SFBRWQCB Tier 1 ESLs with the exception of TPHmo in one sample (4,320 mg/kg). This Tier 1 exceedance was isolated to a single location, and the detected concentration was relatively low, not indicative of a significant release or widespread	Yes. Given the isolated concentration of TPHmo in soil above the Tier 1 ESL but below residential and construction worker ESLs, Citadel considers this a *de minimis* condition.

Pertinent Issue Identified	Further Investigation/Information	Issue Addressed?
	impact. The reported TPHmo concentration was within the same order of magnitude as the Tier 1 ESL and well below the more applicable residential and construction worker ESLs. The floor drains will be removed during the planned redevelopment of the Site.	
Oil/Water Separator/Sump An oil/water separator (OWS) and sump were observed during the 2017 Phase I/II Site reconnaissance and were noted in City of Mountain View Environmental Protection – Industrial Waste Division records. These were used both during El Camino Paving operations and to remove petroleum products from extracted groundwater during the remediation activities for the former LUSTs. There was no documentation indicating these were closed following completion of the remediation activities. These items related to past operations at the Site were presented as a REC in the 2017 Phase I/II. In their 2025 review letter, Cornerstone recommended that the OWS and sump be removed Prior to residential development of the Site and the underlying soil be sampled and analyzed for contaminants of concern to evaluate potential impacts to the Site. Additionally, Cornerstone noted that no soil vapor samples were collected near the sump and recommended that an additional evaluation should include soil vapor sampling at this location.	In September 2025, Citadel conducted an additional sampling investigation to evaluate soil conditions beneath the OWS and sump, which were found to still be present at the Site. Three soil borings were advanced beneath the OWS and three soil borings were advanced beneath the sump. TPH, VOCs, and SVOCs were not reported in soil above SFBRWQCB Tier 1 ESLs with the exception of naphthalene in one sample collected beneath the OWS (0.0841 mg/kg). This Tier 1 exceedance was isolated to a single location, and the detected concentration was relatively low, not indicative of a significant release or widespread impact. The reported naphthalene concentration was within the same order of magnitude as the Tier 1 ESL and well below the more applicable residential and construction worker ESLs. Naphthalene was not detected above laboratory reporting limits in the nearest downgradient groundwater sample (SB-6) collected in 2017 or the nearest soil vapor sample (SVP-6) collected in 2025. The OWS and sump will be removed during the planned redevelopment of the Site.	Yes. Given the isolated concentration of naphthalene in soil above the Tier 1 ESL but below residential and construction worker ESLs, Citadel considers this a *de minimis* condition.
Historical Agricultural Use The Site historically was used for agricultural purposes. Pesticides may have been applied to crops in the normal course of farming operations. Residual pesticide concentrations may remain in on-Site soil. In their 2025 review letter, Cornerstone recommended that, prior to residential development of the Site, soil sampling should be performed to evaluate if agricultural chemicals are present.	In September 2025, Citadel conducted an additional sampling investigation to evaluate shallow soil conditions across the Site for the presence of pesticides, given historical Site use as an orchard. Nine shallow soil borings were advanced across the Site and analyzed for OCPs, which were not reported in soil above SFBRWQCB Tier 1 ESLs.	Yes. Citadel does not consider this a REC.

Pertinent Issue Identified	Further Investigation/Information	Issue Addressed?
Historical Buildings What appeared to have been two residences and associated outbuildings were previously present on-Site. Soil adjacent to structures that are painted with lead-containing paint can become impacted with lead as a result of the weathering and/or peeling of painted surfaces. Soil near wood framed structures also can be impacted by pesticides historically used to control termites. No information was reported that documented the use of lead-based paint or termite control pesticides on-Site; however, if used, residual pesticide and lead concentrations may remain in on-Site soil. Cornerstone recommended that, prior to residential development of the Site, shallow soil at the former structure locations be evaluated for the possible presence of lead and pesticides.	In September 2025, Citadel conducted an additional sampling investigation to evaluate shallow soil conditions across the Site, adjacent to former buildings and structures, for the presence of lead and pesticides. Nine shallow soil borings were advanced across the Site and analyzed for metals and OCPs. Metals were not reported above Tier 1 ESLs and background levels with the exception of barium in three shallow soil samples located in the central-eastern portion of the Site. The reported barium concentrations in these samples were below the more applicable residential ESL of 15,000 mg/kg and construction worker ESL of 2,200 mg/kg. Results of additional CA WET/STLC analysis for barium indicated the soil would not be characterized as California hazardous waste, if disposed of.	Yes. Given the concentrations of barium in soil above the Tier 1 ESL but below residential and construction worker ESLs, Citadel considers this a *de minimis* condition.
Vapor Intrusion Concerns Sampling by Geosyntec (2017) documented the presence of VOCs in soil vapor and groundwater at concentrations that exceed current ESLs. These VOCs were not identified as a significant concern in 2017 by Geosyntec; however, Cornerstone indicated that in recent years, regulatory screening levels associated with vapor intrusion concerns had been lowered (i.e., have become more health-protective). Because at-grade residential structures were planned, and VOCs were detected at concentrations exceeding current ESLs, Cornerstone recommended that additional sampling be conducted to evaluate if vapor intrusion mitigation measures are warranted for planned structures at the Site. Additionally, Cornerstone noted that no soil vapor samples were collected near the former USTs or near the sump located on the north side of the garage/shop building and recommended that an additional evaluation should include soil vapor sampling at these locations.	As discussed above, Citadel conducted an additional sampling investigation in September 2025 to evaluate soil vapor conditions within the planned future building footprints near the former UST area and upgradient of a previous groundwater sample location where TCE had been previously detected at a concentration slightly above the MCL. Detected concentrations of VOCs in soil vapor were not considered to represent a vapor intrusion concern or drivers for further investigation or mitigation.	Yes. Citadel does not consider detected soil vapor concentrations to constitute a REC.
Recommended Updated Phase I In their 2025 review letter, Cornerstone recommended that if the use of the Site significantly changes, an updated Phase I ESA should be prepared.	Site use has changed to vacant and is planned for residential redevelopment. Thus, this Phase I has been prepared.	Yes

Copies of the reviewed reports can be found in Appendix H.

5.9 INTERVIEWS

Citadel submitted a User Questionnaire to Mr. Michael Ducote, Prometheus Real Estate Group Director of Development. The completed User Questionnaire can be found in Appendix I.

5.10 ENVIRONMENTAL LIEN

Citadel contracted with EDR to conduct an environmental lien search for the Site. The Environmental Lien Search report reviewed did not identify any current environmental liens or other activity and use limitations (AUL) for the Site. A deed dated May 14, 2018, was included in the report. The deed granted the title from El Camino Paving, Inc. to San Rafael Ave Pavco, LP.

A copy of the environmental lien and AUL search can be found in Appendix J.

5.11 SUMMARY OF SITE HISTORY

A review of historical sources showed that the Site was used as orchards and farmland as early as 1939. The Site was first developed with residential and/or auxiliary structures in 1948. In 1982, the southern portion of the Site was developed with the existing garage and office structures. The southern portion of the Site was occupied by Hackett Construction Company from 1982 to 1986, and then El Camino Paving from 1991 to at least 2014. By 1998, the northern portion of the Site appeared to be graded. The northern portion of the Site appeared to be a storage yard from 2010 until 2018, when it appeared to be a vacant parking lot.

6.0 REGULATORY AGENCY REVIEW

6.1 DATABASE REVIEW

As part of the Phase I ESA, Citadel utilized EDR of Milford, Connecticut, as an information source for regulatory agency database records.

The following summary of the database information is divided into five columns. The first column identifies the environmental database researched; the second column indicates the distance from the Site that was used for the research; the third column indicates if the Site was identified in the specified database; the fourth column lists the number of listings identified on the database within the specified distance of the Site; and the fifth column indicates if the sites identified are potential environmental concerns to the Site.

Although locations of the orphan sites are frequently unknown, Citadel attempts to evaluate the potential adverse environmental impact that these facilities may have on the Site. This evaluation consists of reviewing street names in an effort to learn whether the street on which the Site is located lies within the search distance of the subject property, a drive-by view of surrounding properties during the Site visit and evaluating the Site type and information provided by government agencies. The orphan sites included in the following table are those Citadel identified as potentially located within the identified search distance.

Database	Radius	Site Identified	No. of Listings Identified	Potential Environmental Concern to the Site
National Priorities List	1 mile	No	6	No
RCRA Corrective Action Treatment/Storage/Disposal (TSD) Facilities	1 mile	No	3	No

Database	Radius	Site Identified	No. of Listings Identified	Potential Environmental Concern to the Site
(CORRACTS)				
Delisted National Priorities List	1 mile	No	1	No
CERCLIS Sites	½ mile	No	3	No
CERCLIS No Further Remedial Action Planned (NFRAP) Sites	½ mile	No	1	No
RCRA Non-Corrective Action TSD Facilities	½ mile	No	1	No
State/Tribal Voluntary Cleanup Sites	½ mile	No	1	No
State/Tribal Leaking Registered Storage Tank Sites	½ mile	Yes	25	No
State/Tribal Brownfield Sites/CERCLIS Equivalent	1 mile	No	0	No
Historical CORTESE List	½ mile	Yes	20	No
State/Tribal Solid Waste Landfill Sites/Facilities	½ mile	No	1	No
Federal/State/Tribal Engineering Controls Registries	½ mile	No	3	No
Federal/State/Tribal Institutional Controls Registries	½ mile	No	3	No
RCRA Large Quantity Generators	¼ mile	No	1	No
RCRA Small Quantity Generators	¼ mile	No	15	No
RCRA Non Generators	¼ mile	No	41	No
State/Tribal Registered Storage Tank Sites	¼ mile	Yes	4	No
HIST UST	¼ mile	No	9	No
CA FID UST	¼ mile	No	7	No
SWEEPS UST	¼ mile	No	8	No
Facility Index System (FINDS)	Site	Yes	1	No
HAZNET	Site	Yes	3	No
Orphan	N/A	No	0	No

A brief discussion of select facilities and their database listings are included following the table. The full report provided by EDR and reviewed by Citadel can be found in Appendix K.

Site Name	El Camino Paving
Database(s)	HWTS, HAZNET, RGA LUST, FINDS, UST FINDER RELEASE, LUST, HIST LUST, Cortese, HIST CORTESE, CERS, CUPA Listings, AST
Address	924 San Rafael Avenue
Distance/Direction	Target Property
Comments	El Camino Paving was identified in the HAZNET and HWTS databases for generating

	0.0041 tons of empty containers of 30 gallons or more in 1988. This waste stream is associated with the LUST database listings. See section 6.4 for information on the LUST case and Section 5.8 for further information about the historical light industrial activities.

Maps showing the location of these facilities and additional information are provided in the Government Records Report in Appendix K.

6.2 PER- AND POLYFLUOROALKYL SUBSTANCES (PFAS)

Per- and polyfluoroalkyl substances (PFAS) are a class of synthetic chemicals commonly characterized by strong carbon-fluorine bonds that resist degradation in the environment. PFAS have been widely used since the mid-20th century in industrial applications and consumer products due to their oil-, water-, and heat-resistant properties. Common uses include firefighting foams, non-stick cookware, water-repellent fabrics, grease-resistant food packaging, and various manufacturing processes.

PFAS are considered hazardous due to their environmental persistence, mobility, and potential health effects. The presence or likely presence of PFAS at a property may present a significant environmental concern and may warrant further evaluation under applicable federal, state, or local guidelines.

The USEPA has finalized a rule under the CERCLA designating perfluorooctanoic acid (PFOA) and perfluorooctanesulfonic acid (PFOS) as hazardous substances, enabling enforcement actions for releases and requiring reporting of spills above a specified reportable quantity. These designations carry implications for cleanup liability and potential identification of PFAS as a REC.

Based on historical operations, it is unlikely PFAS is present in environmental media at the Site.

6.3 VAPOR ENCROACHMENT CONDITION

According to ASTM E2600-22, the goal of conducting a vapor encroachment screening on a parcel of property is to identify a vapor encroachment condition (VEC), which is the presence or likely presence of chemicals of concern vapors in the subsurface of the target property (TP) caused by the release of vapors from contaminated soil or groundwater or both either on or near the target property as identified by Tier 1 or Tier 2 procedures. The purpose of Tier 1 is to conduct a screen using Phase I ESA-type information to determine if a VEC exists at the target property. If the Tier 1 screen cannot rule out the possibility of a VEC existing at the target property, then a Tier 2 screen can be conducted. Tier 2 applies numeric screening criteria to existing or newly collected soil, soil gas, and/or groundwater testing results to evaluate whether or not a VEC can be ruled out. Tier 2 has two data collective components: non-invasive and invasive.

Tier 1 screening begins with the default area of concern (AOC) defined by the approximate minimum search distances adjusted as appropriate for local conditions, and then determining if known or suspected contaminated properties with contaminants of concern (COCs) exist within the established AOC. The default AOC is one third of a mile around the TP for COCs and one-tenth of a mile for petroleum hydrocarbon COCs. The AOC is measured from the TP boundary to a contaminated property with known or suspected COC contamination of soil or groundwater or both. The default AOC may be expanded or reduced by the environmental professional (adjusted AOC) using experience and professional judgment, based on factors like groundwater flow direction, subsurface characteristics, surficial features and man-made features.

If groundwater flow direction is known or can be inferred from the Phase I ESA investigation of the TP, the default AOC in the down-gradient direction may be reduced to the area within the critical distance of 100 feet. The AOC in the cross-gradient direction may also be reduced, depending upon the critical distance and the width of the COC-contaminated plume associated with a known or likely COC-contaminated property located in a cross-gradient direction from the TP. The critical distance is the lineal distance in any direction between the nearest edge of the contaminated plume and the nearest TP boundary and is equal to 100 feet for COCs or 30 feet for dissolved petroleum hydrocarbon COCs.

For a COC-contaminated property identified in Tier 1 located down-gradient from the TP, it is not necessary to have information on migrating groundwater contaminated plume dimensions as the critical distance is measured from the nearest TP boundary to the source of contamination at the off-site down-gradient property. In this case, the AOC may be reduced to the area within the critical distance.

For a contaminated property identified in Tier 1 located crossgradient from the TP, the AOC will be the area within the critical distance plus one half of a reasonable estimation of the contaminated plume width (at the point nearest the closest TP boundary) that might be associated with the nearby known or suspected COC-contaminated property (that is, the COC-contaminated property where the groundwater contamination originated). The environmental professional's judgment and experience can be used to estimate the width of the COC-contaminated plume that might be associated with the nearby known or suspected COC-contaminated property. If it is not possible to estimate the contaminated plume width, then the AOC cannot be reduced in the cross-gradient direction.

Citadel reviewed information provided by EDR regarding nearby properties to evaluate for potential on-Site vapor encroachment concerns from off-site sources. According to EDR, no historical releases of petroleum products occurred within 0.25-mile and upgradient of the Site.

EDR did not identify historical gas stations or dry cleaners within 0.125-mile and upgradient, 365 feet and cross-gradient, or 100 feet and downgradient of the Site.

A copy of the vapor encroachment screen provided by EDR is included as Appendix L.

6.4 REGULATORY AGENCIES

Local and state agencies, such as environmental health departments, fire prevention bureaus, and building and planning departments are contacted to identify any current or previous reports of hazardous materials use, storage, and/or unauthorized releases that may have impacted the Site.

BUILDING DEPARTMENT

Citadel contacted the City of Mountain View Building Department for information regarding the Site in order to identify historical permits and property use. Building permits for roofing, plumbing, and electrical between 1969 and 1992, and 2025 were available for the Site. A building permit to install a groundwater monitoring system was dated 1992, and a building permit to install a photovoltaic system was dated 2025. All building permits obtained from the City of Mountain View are included in Appendix M.

FIRE DEPARTMENT

Citadel contacted the Mountain View Fire Department for information regarding USTs, hazardous materials, inspections, and permits. At the time this report was published, the agency had not yet responded. This limitation is not expected to significantly alter the findings of this assessment.

DEPARTMENT OF ENVIRONMENTAL HEALTH

Citadel contacted the County of Santa Clara Department of Environmental Health (SCCDEH) for information regarding the Site in order to identify historical documents and property use. The SCCDEH provided historical documents regarding inspection reports, hazardous materials business plans, and UST monitoring and facility closure. All records are included in Appendix M.

CALIFORNIA ENVIRONMENTAL PROTECTION AGENCY

The CalEPA Regulated Site Portal combines data of environmentally regulated sites and facilities in California into a single, searchable database. The portal provides an overview of regulated activities across the spectrum of environmental programs for any given location in California. These activities include hazardous materials and waste, state and federal cleanups, impacted ground and surface waters, and toxic materials. Citadel reviewed the Site Portal Profile for the Site addresses 924 and 940 San Rafael Avenue. The Site was identified in the database as El Camino Paving, a LUST Cleanup Site in GeoTracker with a start date of June 1998 and an end date of March 2001. See the following sections for more information.

DEPARTMENT OF TOXIC SUBTANCES CONTROL

The EnviroStor database is the Department of Toxic Substances Control's (DTSC's) internet-accessible database system for tracking cleanup, permitting, enforcement, and investigation efforts at hazardous waste facilities. According to EnviroStor, the Site was identified in the database as El Camino Paving, addressed 924 San Rafael Avenue, a GeoTracker LUST Cleanup Site. See the following sections for more information.

AIR QUALITY MANAGEMENT DISTRICT

Citadel contacted the Bay Area Air Quality Management District (BAAQMD) for information regarding the Site in order to identify historical documents and property use. BAAQMD responded that no records for the Site were found.

REGIONAL WATER QUALITY CONTROL BOARD

The GeoTracker Database is the California State Water Resources Control Board's (SWRCB) Internet-accessible database system used by the SWRCB, regional boards, and local agencies to track and archive compliance data from authorized or unauthorized discharges of waste to land, or unauthorized releases of hazardous substances from underground storage tanks. According to GeoTracker, the Site is identified as El Camino Paving, addressed 924 San Rafael Avenue, and listed as a LUST Cleanup Site:

- In June 1988, approximately 400 gallons of gasoline was released from a hole in the piping system of a 4,000-gallon UST. In August 1998, the UST was removed from the Site, and in August 1998, two additional USTs (one 10,000-gallon diesel and one 4,000-gallon gasoline) were also removed from the Site. Six monitoring wells were installed to evaluate groundwater impacts. In May 1989, approximately 400 cubic yards of soil were over excavated from the former tank pit. In 1993, four additional monitoring wells were installed, and in May 1995, a groundwater extraction system was installed. Up to 1.3 million gallons of groundwater were extracted, remediated, and discharged into the

sewer. Groundwater extraction was halted in June 1996.

In 1993, TPHd, TPHg, ethylbenzene, and xylenes were detected in soil at maximum concentrations of 400 parts per million (ppm; i.e., mg/kg), 37 ppm, 0.014 ppm, and 0.016 ppm, respectively. TPHd and TPHg were detected in groundwater at maximum concentrations of 380,000 parts per billion (ppb; i.e., µg/L) and 14,000 ppb, respectively.

By September 2000, TPHd, TPHg, and TCE were detected in groundwater at maximum concentrations of 330 ppb, 62 ppb, and 25 ppb, respectively. The extent of dissolved contamination appeared to be localized in the area adjacent to the former tank pit and naturally attenuating. Santa Clara Valley Water District (SCVWD) concluded that a continuing threat to groundwater, human health, and the environment from residual petroleum hydrocarbons did not exist at the Site. Case closure was issued for the Site by the RWQCB and SCVWD on March 14, 2001.

No other GeoTracker listings were found for the Site or nearby properties.

7.0 DATA GAPS

A data gap is a lack of or inability to obtain information despite good faith efforts to gather such information. A data failure is a failure to achieve the historical research objectives even after reviewing the standard historical sources that are reasonably ascertainable and likely to be useful.

The following data gaps have been identified during the course of this investigation:

- Additional governmental agencies that are not included in the Government Records report may maintain information regarding environmental conditions at the Site and nearby facilities. Requests have been sent to the above-mentioned agencies (Section 6.4). At the time this report was published, the building and fire department, and SCCDEH have not yet responded.

With regard to these data gaps, Citadel believes that the most significant potential sources for on-Site contamination have been identified during the current investigation and the Phase I ESA was conducted in compliance with AAI, published in 40 CFR 312.

8.0 FINDINGS

Citadel was contracted by Prometheus to conduct a Phase I ESA of the property located at 924 and 940 San Rafael Avenue, in the City of Mountain View, Santa Clara County, California.

Current Site Conditions

The Site consists of a garage building and a single-story office building, asphalt-paved parking areas, and associated landscaping. Access to the Site parking areas is accessed by two gated entrances along the eastern boundary of the Site on San Rafael Avenue. At the time of the Site reconnaissance, the Site was vacant.

Stationary equipment at the Site includes a sump, an OWS, and an outdoor sink. In general, the Site appears to be moderately maintained due to its vacancy.

Site History

A review of historical sources showed that the Site was used as orchards and farmland as early as 1939. The Site was first developed with residential and/or auxiliary structures in 1948. In 1982, the southern portion of the Site was developed with the existing garage and office structures. The southern portion of the Site was occupied by Hackett Construction Company from 1982 to 1986, and then El Camino Paving from 1991 to at least 2014. By 1998, the northern portion of the Site appeared to be graded. The northern portion of the Site appeared to be a storage yard from 2010 until 2018, when it appeared to be a vacant parking lot.

Previous Environmental Reports

The previously prepared reports and documents listed below were reviewed as part of this Phase I. Pertinent issues identified in those reports are summarized in Section 5.8. One HREC and three *de minimis* conditions were identified, as described above in Section 5.8 and below in Section 9.0.

- *Phase I and Limited Phase II Environmental Site Assessment, 918, 924, & 940 San Rafael Avenue, Mountain View, California,* prepared by Geosyntec Consultants (Geosyntec), dated May 8, 2017;
- *Environmental Review, 924 and 940 San Rafael Avenue, Mountain View, California*, prepared by Cornerstone Earth Group, Inc. (Cornerstone), dated July 30, 2025; and
- *Additional Sampling Investigation, 924 & 940 San Rafael Avenue, Mountain View, California*, prepared by Citadel, dated November 7, 2025.

Environmental Databases

The Site was identified as El Camino Paving on the HAZNET and HWTS databases for generating 0.0041 tons of empty containers of 30 gallons or more in 1988. The Site was also identified in RGA LUST, FINDS, UST FINDER RELEASE, LUST, HIST LUST, Cortese, HIST CORTESE, CERS, CUPA Listings, and AST databases for the closed LUST case and the historical light industrial activities on the Site. See sections 6.4 and 5.8 for further information.

Vapor Encroachment Condition

Citadel reviewed information provided by EDR regarding nearby properties to evaluate for potential on-Site vapor encroachment concerns from off-site sources. According to EDR, no historical releases of petroleum products occurred within 0.25-mile and upgradient of the Site.

EDR did not identify historical gas stations or dry cleaners within 0.125-mile and upgradient, 365 feet and cross-gradient, or 100 feet and downgradient of the Site.

9.0 CONCLUSIONS AND RECOMMENDATIONS

According to ASTM Standard of Practice E1527-21, RECs fall under three specific categories when evaluating a site or properties within the site vicinity. These categories are defined below.

A recognized environmental condition, or REC, means the (1) presence of any hazardous substances or petroleum products in, on, or at the subject property due to a release to the environment; (2) the likely presence of hazardous substances or petroleum products in, on, or at the subject property due to a release or likely release to the environment; or (3) the presence of

hazardous substances or petroleum products in, on, or at the subject property under conditions that pose a material threat of a future release to the environment.

A *de minimis* condition refers to a condition related to a release that generally does not present a threat to human health or the environment and that generally would not be the subject of an enforcement action if brought to the attention of appropriate government agencies. A condition determined to be a *de minimis* condition is not a REC nor a controlled recognized environmental condition.

A controlled recognized environmental condition, or CREC, is a recognized environmental condition affecting the subject property that has been addressed to the satisfaction of the applicable regulatory authority or authorities with hazardous substances or petroleum products allowed to remain in place subject to implementation of required controls (for example, activity and use limitations or other property use limitations).

An historical recognized environmental condition, or HREC, is a previous release of hazardous substances or petroleum products affecting the subject property that has been addressed to the satisfaction of the applicable regulatory authority or authorities and meeting unrestricted use criteria established by the applicable regulatory authority or authorities without subjecting the subject property to any controls (for example, activity and use limitations or other property use limitations).

According to ASTM E2600-22, the goal of conducting a vapor encroachment screening on a parcel of property is to identify a VEC, which is the presence or likely presence of chemicals of concern vapors in the subsurface of the target property caused by the release of vapors from contaminated soil or groundwater or both either on or near the target property as identified by Tier 1 or Tier 2 procedures. The purpose of Tier 1 is to conduct a screen using Phase I ESA-type information to determine if a VEC exists at the target property. If the Tier 1 screen cannot rule out the possibility of a VEC existing at the target property, then a Tier 2 screen can be conducted. Tier 2 applies numeric screening criteria to existing or newly collected soil, soil gas, and/or groundwater testing results to evaluate whether a VEC can be rules out. Tier 2 has two data collective components: non-invasive and invasive.

Based on a review of historical and present records, and Site reconnaissance, Citadel believes that sufficient information was collected and evaluated for the Site to determine if a REC, HREC, CREC, or *de minimis* condition exists. Based on our review, reported release incidents that would represent RECs in connection with the Site or a source of a release that would be likely to contribute to a VEC was not identified. No evidence for designating the Site as a REC or CREC from reviews of historical documents and present Site conditions was found. Citadel identified the following HREC and *de minimis* condition:

- HREC #1: Three former USTs were removed from the Site in 1988. Investigation, monitoring, and remediation activities were conducted until SCVWD approved closure of the Site in 2001. Investigations of the former UST area conducted in 2017 and 2025 have confirmed low-level residual concentrations of petroleum hydrocarbon constituents are below current regulatory screening criteria and would not be drivers for further investigation or mitigation during property redevelopment.

- *De Minimis* Condition #1: Relatively low and isolated concentrations of TPHmo, naphthalene, and barium exceeding Tier 1 ESLs were found in soil samples collected from the Site during an investigation conducted in 2025. Concentrations were generally within the same order of magnitude as the Tier 1 ESLs and below more applicable residential and construction worker ESLs.

- *De Minimis* Condition #2:
- *De Minimis* Condition #3:

10.0 LIMITATIONS

The information and opinions rendered in this report are exclusively for use by the Client. Citadel will not distribute this report without the Client's written consent, except as may be required by law or court order. The recommendations expressed in this report took into consideration the purpose and scope of this limited assignment. We accept responsibility for the competent performance of our duties in executing the assignment and preparing this report in accordance with the normal standards of our profession but disclaim any responsibility for consequential damages resulting from inaccuracies in information provided by the Client, federal, state, county, or local regulatory agencies.

11.0 DISCLAIMER

The services conducted by Citadel Environmental Services, Inc. ("Citadel"), d.b.a. Citadel EHS, in connection with this Report were conducted in accordance with generally and currently accepted engineering practices and principles; provided, however, Citadel completed such services as directed by the Client and the recommendations described in this Report are therefore limited in purpose and scope. The procedures and methodologies used by Citadel in its performance of services, and the recommendations contained herein, are not intended to meet the requirements under any specific laws or regulatory guidelines unless expressly set forth in the Proposal.

The recommendations and conclusions set forth in this Report are based on information and data available to Citadel during the course of its performance of the services. Citadel relied on the information and data provided by or on behalf of Client, including, if applicable, historical and present operations, conditions and test data, and Citadel assumed all such information and data was correct and complete. Citadel shall not be liable for any damages or losses resulting from inaccuracies of, or omissions from, information or data provided by or on behalf of the Client, any interested third-parties, or any federal, state, county, or local governmental authority, or otherwise available in the public domain.

The information contained in this Report and conclusions resulting therefrom are based solely on information available to Citadel at the time of its performance of services, and from observations and perceived conditions and materials existing on the date of Citadel's limited survey of the site, if applicable. Citadel disclaims any inaccuracy in the Report as a result of any part or parcel of property to which Citadel was not provided access, or which was concealed, including, but not limited to, wall cavities/chases, ceiling plenums, below floor finishes, crawlspaces, below grade, beneath existing structures, or behind electrical panels.

The findings and recommendations presented in this Report are based upon observations of present conditions and may not necessarily indicate future conditions. No conclusions should be construed or inferred other than those expressly stated in this Report. EXCEPT FOR ANY WARRANTIES EXPRESSLY SET FORTH IN THE PROPOSAL OR OTHER WRITTEN AGREEMENT BETWEEN CITADEL AND CLIENT, CITADEL MAKES NO WARRANTIES HEREUNDER WITH RESPECT TO ANY INFORMATION CONTAINED IN THIS REPORT, EXPRESS OR IMPLIED, AND CITADEL HEREBY DISCLAIMS ALL OTHER WARRANTIES.

All testing and remediation methods have reliability limitations and no method nor number of sampling locations can guarantee that a hazard will be discovered if contamination or other evidence of the hazard is not encountered within the performance of the services as authorized. Reliability of testing or remediation varies according to the sampling frequency and other service variables that were selected by Client. Citadel shall not be at fault or liable for any such limitations.

The information and opinions rendered in this report are exclusively for use and reliance by the Client. The information contained herein may not be used, disclosed, or copied without written permission of the Client and may not be relied upon without the written permission of Citadel.

12.0 REFERENCES

California Department of Conservation, Division of Oil, Gas and Geothermal Resources, Online Mapping System (http://maps.conservation.ca.gov/doms/index.html).

California Department of Toxic Substances Control, EnviroStor. (http://envirostor.dtsc.ca.gov/public/).

California State Water Resources Control Board, GeoTracker. (http://geotracker.waterboards.ca.gov/).

Citadel EHS, 2025. Additional Sampling Investigation, 924 & 940 San Rafael Avenue, Mountain View, California. November 7.

Cornerstone Earth Group, Inc. (Cornerstone), 2025. Environmental Review, 924 and 940 San Rafael Avenue, Mountain View, California. July 30.

Dibblee, T.W., and Ehrenspeck, H.E., ed., 1989. Geologic Map of the Mountain View Quadrangle, Santa Clara County, California: Dibblee Geological Foundation, Dibblee Foundation Map DF-22, scale 1:24,000.

Environmental Data Resources, Inc. (EDR), 2025. Certified Sanborn Map Report for 924 & 940 San Rafael Avenue, Mountain View, California 94043. Inquiry 8150510.3. October 24.

EDR, 2025. Aerial Photo Decade Package for 924 & 940 San Rafael Avenue, Mountain View, California 94043. Inquiry 8150510.11. October 23.

EDR, 2025. Building Permit Report for 924 & 940 San Rafael Avenue, Mountain View, California 94043. Inquiry 8150510.8. October 23.

EDR, 2025. City Directory Report for 924 & 940 San Rafael Avenue, Mountain View, California 94043. Inquiry 8150510.5. October 24.

EDR, 2025 Environmental Lien and AUL Search for 924 & 940 San Rafael Avenue, Mountain View, California 94043. Inquiry 8150510.7s. October 24.

EDR, 2025. Historical Topographic Map Report for 924 & 940 San Rafael Avenue, Mountain View, California 94043. Inquiry 8150510.4. October 23.

EDR, 2025. Radius Map Report for 924 & 940 San Rafael Avenue, Mountain View, California 94043. Inquiry 8150510.2s. October 23.

EDR, 2025. Vapor Encroachment Screen for 924 & 940 San Rafael Avenue, Mountain View, California 94043. Inquiry 8150510.2s. October 30.

Geosyntec Consultants (Geosyntec), 2017. Phase I and Limited Phase II Environmental Site Assessment, 918, 924, & 940 San Rafael Avenue, Mountain View, California. May 8.

Santa Clara County Assessor's Office, on-line parcel information. (www.assessor.santaclaracounty.gov).

United States Department of Agriculture, National Resources Conservation Service, Web Soil Survey (http://websoilsurvey.sc.egov.usda.gov/App/WebSoilSurvey.aspx).

United States Fish and Wildlife Service, National Wetlands Inventory. (http://www.fws.gov/wetlands/Data/Mapper.html).

13.0 PROFESSIONAL CERTIFICATION

Citadel has completed a Phase I ESA of the property located at 924 and 940 San Rafael Avenue, in the City of San Jose, Santa Clara County, California. The Phase I ESA was conducted at the Clients request in accordance with the ASTM Standard of Practice E1527-21 and the standards of care and diligence normally practiced by recognized consulting firms in performing services of a similar nature.

The independent conclusions represent our professional judgment based on information and data available to Citadel during the course of this project. Information regarding historical and present operations, conditions and test data provided by the Client or their representative, is assumed to be correct and complete. The conclusions presented by this Phase I ESA are based on information provided to Citadel and from observations and perceived conditions existing on the date of the site reconnaissance.

In expressing the opinions stated in this report, Citadel has exercised the degree of skill and care ordinarily exercised by a reasonable prudent environmental professional. Documentation provided by the Client, Client-designated representatives, interested third-parties, or from the public domain, and referenced in preparation of the Phase I ESA report, have been assimilated with the understanding that Citadel assumes no responsibility or liability for their accuracy.

Report Prepared by:

Fanny Lopez
Senior Staff Geologist

Report Reviewed by:

Brooke Mellin, P.G.
Senior Geologist, Engineering and Environmental Sciences

I declare that to the best of my professional knowledge and belief, I meet the definition of Environmental Professional as defined by the final AAI Rule published in 40 CFR Part 312.10 (December 15, 2022). I have the specific qualifications based on education, training, and experience to assess a property of the nature, history, and setting described in this Phase I ESA. I have developed and conducted the AAI in conformance with the standard and care of this Rule.

CITADEL EHS
assess resolve strengthen

Appendix A
Figures

Site Figures - 10/27/2025

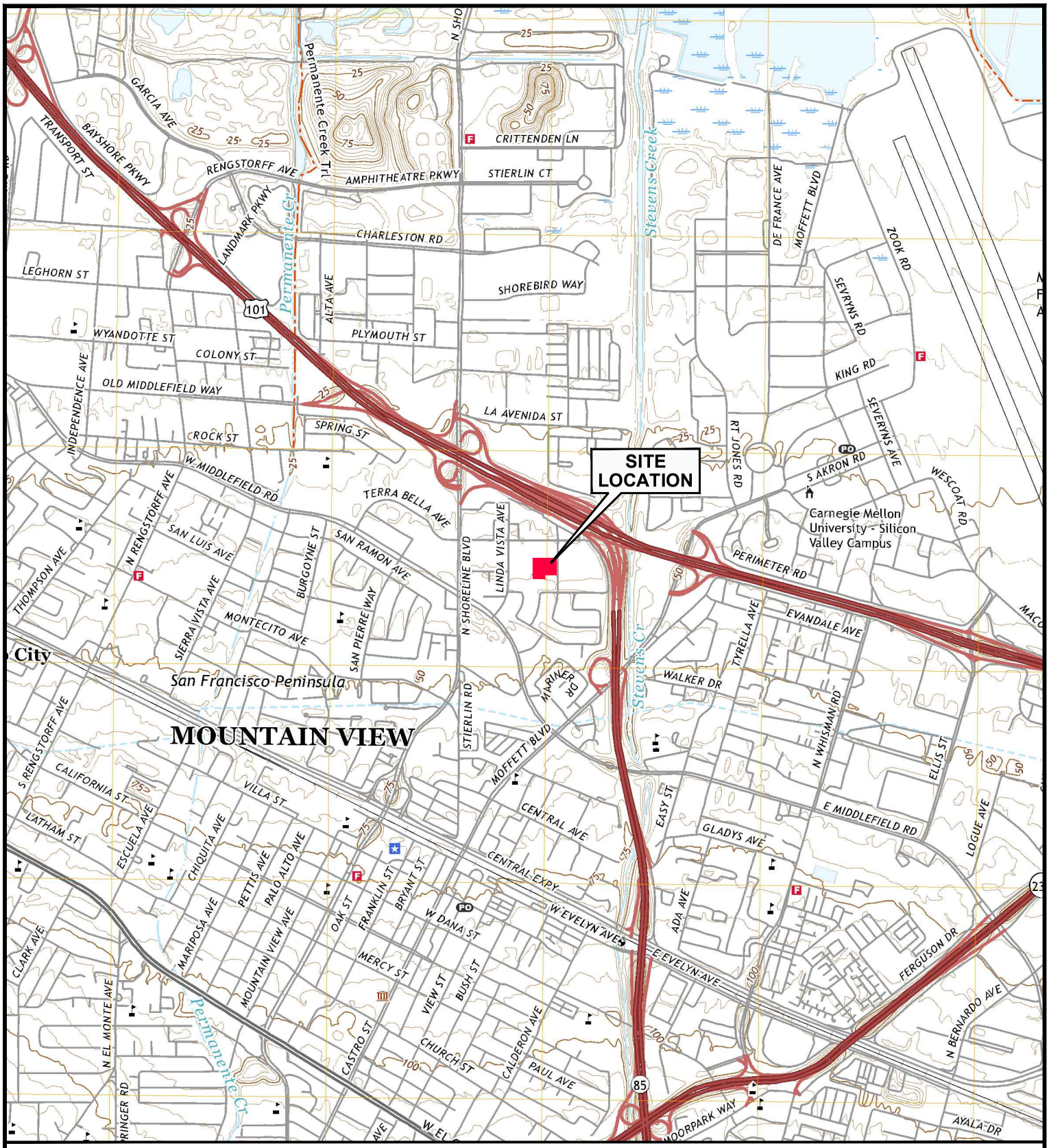

Map Source:
USGS 7.5' Quadrangle, Mountain View, California, 2021

CITADEL EHS
assess • resolve • strengthen

924 AND 940 SAN RAFAEL AVENUE
MOUNTAIN VIEW, CALIFORNIA 94043

SITE LOCATION

N

PROJECT NO.	DATE	DRAWN BY:	APP. BY:
3067.1041.0	10/2025	EC	FL

0 2000 4000
SCALE: 1" = 2000'

FIGURE 1

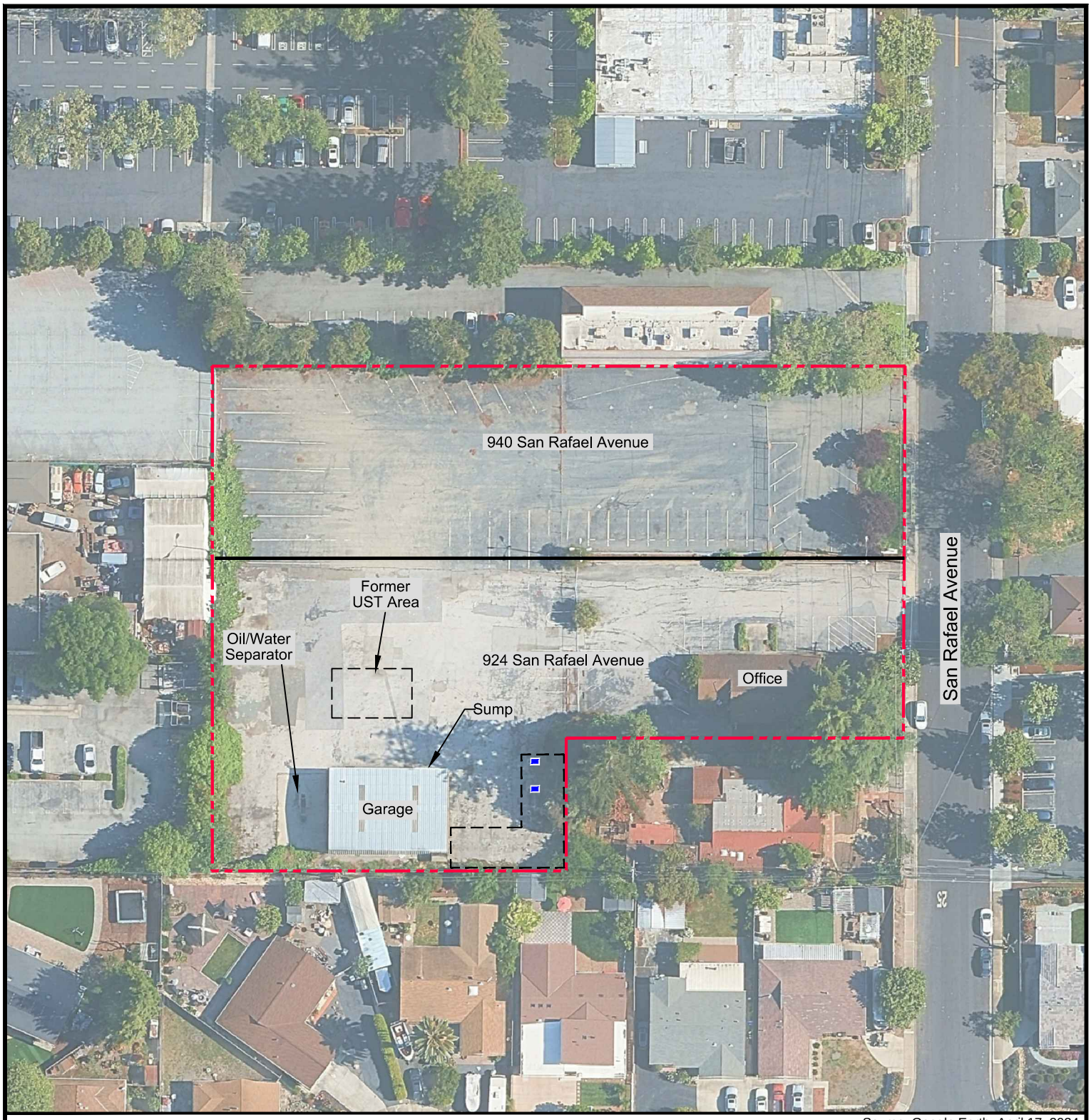

Source: Google Earth, April 17, 2024

LEGEND

- Approximate Property Boundary
- Floor Drains
- Former Hazardous Materials and Petroleum Product Storage Shed

CITADEL EHS
assess • resolve • strengthen

924 AND 940 SAN RAFAEL AVENUE
MOUNTAIN VIEW, CALIFORNIA 94043

SITE PLAN

N

PROJECT NO.	DATE	DRAWN BY:	APP. BY:
3067.1041.0	11/2025	EC	FL

0 70 140
SCALE: 1" = 70'

FIGURE 2

CITADEL EHS
assess resolve strengthen

Appendix B
Photographs

Citadel EHS

CITADEL EHS

assess · resolve · strengthen

Photo Log

1

Northeast view of the Site.

2

View of the gate entrance to 924 San Rafael Avenue (the Site).

3

View of the gate entrance to 940 San Rafael Avenue (the Site).

4

View of the east portion of 940 San Rafael Avenue (the Site).

5

View of the west portion of 940 San Rafael Avenue (the Site).

6

View of a representative patched soil vapor probe/soil boring.

7

View of the 924 San Rafael Avenue (the Site) western boundary.

8

View of the west portion of 924 San Rafael Avenue (the Site), and the garage structure.

9

View of the north side of the garage structure.

10

View of the sump on the north side of the garage structure.

11

View of the west side of the garage structure.

12

View of the south boundary fence.

13

View of the three stage oil water separator.

14

View of the outdoor sink.

15

View of the east side of the garage.

16

View of the south side of the garage.

17

View of two storm drains.

18

View of the area east of the garage.

19

View of investigative derived waste (IDW) drums.

20

View of the east portion of 924 San Rafael Avenue (the Site).

21

View of the north side of the commercial structure.

22

View of the west side of the commercial structure.

23

View of the east side of the commercial structure.

24

View of the west adjacent property.

25

View of the south adjacent property.

26

View of the east adjacent property, across San Rafael Avenue.

27

View of the east adjacent properties, across San Rafael Avenue.

28

View of the east adjacent property, across San Rafael Avenue.

29

View of the north adjacent property.

CITADEL EHS
assess resolve strengthen

Appendix C
EDR Aerial Photographs

940 and 924 San Rafael Avenue

940 and 924 San Rafael Avenue

Mountain View, CA 94043

Inquiry Number: 8150510.11

October 23, 2025

The EDR Aerial Photo Decade Package

6 Armstrong Road, 4th floor
Shelton, CT 06484
Toll Free: 800.352.0050
www.edrnet.com

EDR Aerial Photo Decade Package

10/23/25

Site Name:

940 and 924 San Rafael Avenu
940 and 924 San Rafael Avenu
Mountain View, CA 94043
EDR Inquiry # 8150510.11

Client Name:

Citadel EHS
102 Mill Street
Grass Valley, CA 95945
Contact: Fanny Lopez

Environmental Data Resources, Inc. (EDR) Aerial Photo Decade Package is a screening tool designed to assist environmental professionals in evaluating potential liability on a target property resulting from past activities. EDR's professional researchers provide digitally reproduced historical aerial photographs, and when available, provide one photo per decade.

Search Results:

Year	Scale	Details	Source
2018	1"=500'	Flight Year: 2018	USDA/NAIP
2014	1"=500'	Flight Year: 2014	USDA/NAIP
2010	1"=500'	Flight Year: 2010	USDA/NAIP
2006	1"=500'	Flight Year: 2006	USDA/NAIP
1998	1"=500'	Flight Date: August 27, 1998	USDA
1991	1"=500'	Flight Year: 1991	USGS/DOQQ
1982	1"=500'	Flight Date: July 05, 1982	USDA
1974	1"=500'	Flight Date: June 26, 1974	USGS
1968	1"=500'	Flight Date: June 14, 1968	USGS
1963	1"=500'	Flight Date: June 23, 1963	EDR Proprietary Aerial Viewpoint
1956	1"=500'	Flight Date: June 05, 1956	USDA
1950	1"=500'	Flight Date: April 03, 1950	USDA
1948	1"=500'	Acquisition Date: September 26, 1948	USGS/DOQQ
1943	1"=500'	Flight Date: October 05, 1943	USDA
1939	1"=500'	Flight Date: July 31, 1939	USDA

When delivered electronically by EDR, the aerial photo images included with this report are for ONE TIME USE ONLY. Further reproduction of these aerial photo images is prohibited without permission from EDR. For more information contact your EDR Account Executive.

Disclaimer - Copyright and Trademark Notice

This Report contains certain information obtained from a variety of public and other sources reasonably available to Environmental Data Resources, LLC. It cannot be concluded from this Report that coverage information for the target and surrounding properties does not exist from other sources. This Report is provided on an "AS IS", "AS AVAILABLE" basis. NO WARRANTY EXPRESS OR IMPLIED IS MADE WHATSOEVER IN CONNECTION WITH THIS REPORT. ENVIRONMENTAL DATA RESOURCES, LLC AND ITS SUBSIDIARIES, AFFILIATES AND THIRD PARTY SUPPLIERS DISCLAIM ALL WARRANTIES, OF ANY KIND OR NATURE, EXPRESS OR IMPLIED, ARISING OUT OF OR RELATED TO THIS REPORT OR ANY OF THE DATA AND INFORMATION PROVIDED IN THIS REPORT, INCLUDING WITHOUT LIMITATION, ANY WARRANTIES REGARDING ACCURACY, QUALITY, CORRECTNESS, COMPLETENESS, COMPREHENSIVENESS, SUITABILITY, MERCHANTABILITY, FITNESS FOR A PARTICULAR PURPOSE, TITLE, NON-INFRINGEMENT, MISAPPROPRIATION, OR OTHERWISE. ALL RISK IS ASSUMED BY THE USER. IN NO EVENT SHALL ENVIRONMENTAL DATA RESOURCES, LLC OR ITS SUBSIDIARIES, AFFILIATES OR THIRD PARTY SUPPLIERS BE LIABLE TO ANYONE FOR ANY DIRECT, INCIDENTAL, INDIRECT, SPECIAL, CONSEQUENTIAL OR OTHER DAMAGES OF ANY TYPE OR KIND (INCLUDING BUT NOT LIMITED TO LOSS OF PROFITS, LOSS OF USE, OR LOSS OF DATA), ARISING OUT OF OR IN ANY WAY CONNECTED WITH THIS REPORT OR ANY OF THE DATA AND INFORMATION PROVIDED IN THIS REPORT.

Any analyses, estimates, ratings, environmental risk levels, or risk codes provided in this Report are provided for illustrative purposes only, and are not intended to provide, nor should they be interpreted as providing any facts regarding, or prediction or forecast of, any environmental risk for any property. Only an assessment performed by a qualified environmental professional can provide findings, opinions or conclusions regarding the environmental risk or conditions in, on or at any property.

Copyright 2025 by Environmental Data Resources, Inc. All rights reserved. Reproduction in any media or format, in whole or in part, of any report or map of Environmental Data Resources, Inc., or its affiliates, is prohibited without prior written permission.

EDR and its logos (including Sanborn and Sanborn Map) are trademarks of Environmental Data Resources, LLC or its affiliates. All other trademarks used herein are the property of their respective owners.

INQUIRY #: 8150510.11

YEAR: 2018

= 500'

N

EDR

INQUIRY #: 8150510.11

YEAR: 2014

= 500'

N

EDR

INQUIRY #: 8150510.11
YEAR: 2010
= 500'
N
EDR

INQUIRY #: 8150510.11
YEAR: 2006
= 500'
N
EDR

INQUIRY #: 8150510.11

YEAR: 1998

= 500'

N

EDR

INQUIRY #: 8150510.11
YEAR: 1991
= 500'
N
EDR

INQUIRY #: 8150510.11
YEAR: 1982
= 500'
N
EDR

INQUIRY #: 8150510.11
YEAR: 1974
= 500'
N
EDR



INQUIRY #: 8150510.11

YEAR: 1968

= 500'

N

EDR

INQUIRY #: 8150510.11

YEAR: 1963

= 500'

N

EDR

INQUIRY #: 8150510.11

YEAR: 1956

= 500'

N

EDR

INQUIRY #: 8150510.11

YEAR: 1950

= 500'

N

EDR

INQUIRY #: 8150510.11
YEAR: 1948
= 500'
N
EDR

INQUIRY #: 8150510.11

YEAR: 1943

= 500'

N

EDR

INQUIRY #: 8150510.11

YEAR: 1939

= 500'

N

EDR

CITADEL EHS
assess resolve strengthen

Appendix D
EDR Building Permit Report and Select Building Permits

940 and 924 San Rafael Avenue
940 and 924 San Rafael Avenue
Mountain View, CA 94043

Inquiry Number: 8150510.8
October 23, 2025

EDR Building Permit Report

Target Property and Adjoining Properties

Environmental Data Resources Inc

6 Armstrong Road
Shelton, CT 06484
800.352.0050
www.edrnet.com

TABLE OF CONTENTS

SECTION

About This Report

Executive Summary

Findings

Glossary

Thank you for your business.
Please contact EDR at 1-800-352-0050
with any questions or comments.

Disclaimer - Copyright and Trademark Notice

This Report contains certain information obtained from a variety of public and other sources reasonably available to Environmental Data Resources, LLC. It cannot be concluded from this Report that coverage information for the target and surrounding properties does not exist from other sources. This Report is provided on an "AS IS", "AS AVAILABLE" basis. **NO WARRANTY EXPRESS OR IMPLIED IS MADE WHATSOEVER IN CONNECTION WITH THIS REPORT. ENVIRONMENTAL DATA RESOURCES, LLC AND ITS SUBSIDIARIES, AFFILIATES AND THIRD PARTY SUPPLIERS DISCLAIM ALL WARRANTIES, OF ANY KIND OR NATURE, EXPRESS OR IMPLIED, ARISING OUT OF OR RELATED TO THIS REPORT OR ANY OF THE DATA AND INFORMATION PROVIDED IN THIS REPORT, INCLUDING WITHOUT LIMITATION, ANY WARRANTIES REGARDING ACCURACY, QUALITY, CORRECTNESS, COMPLETENESS, COMPREHENSIVENESS, SUITABILITY, MERCHANTABILITY, FITNESS FOR A PARTICULAR PURPOSE, TITLE, NON-INFRINGEMENT, MISAPPROPRIATION, OR OTHERWISE. ALL RISK IS ASSUMED BY THE USER. IN NO EVENT SHALL ENVIRONMENTAL DATA RESOURCES, LLC OR ITS SUBSIDIARIES, AFFILIATES OR THIRD PARTY SUPPLIERS BE LIABLE TO ANYONE FOR ANY DIRECT, INCIDENTAL, INDIRECT, SPECIAL, CONSEQUENTIAL OR OTHER DAMAGES OF ANY TYPE OR KIND (INCLUDING BUT NOT LIMITED TO LOSS OF PROFITS, LOSS OF USE, OR LOSS OF DATA), ARISING OUT OF OR IN ANY WAY CONNECTED WITH THIS REPORT OR ANY OF THE DATA AND INFORMATION PROVIDED IN THIS REPORT.** Any analyses, estimates, ratings, environmental risk levels, or risk codes provided in this Report are provided for illustrative purposes only, and are not intended to provide, nor should they be interpreted as providing any facts regarding, or prediction or forecast of, any environmental risk for any property. Only an assessment performed by a qualified environmental professional can provide findings, opinions or conclusions regarding the environmental risk or conditions in, on or at any property.

Copyright 2023 by Environmental Data Resources, LLC. All rights reserved. Reproduction in any media or format, in whole or in part, of any report or map of Environmental Data Resources, LLC, or its affiliates, is prohibited without prior written permission.

EDR and its logos (including Sanborn and Sanborn Map) are trademarks of Environmental Data Resources, LLC or its affiliates. All other trademarks used herein are the property of their respective owners.

EDR BUILDING PERMIT REPORT

About This Report

The EDR Building Permit Report provides a practical and efficient method to search building department records for indications of environmental conditions. Generated via a search of municipal building permit records gathered from more than 1,600 cities nationwide, this report will assist you in meeting the search requirements of EPA's Standards and Practices for All Appropriate Inquiries (40 CFR Part 312), the ASTM Standard Practice for Environmental Site Assessments (E1527 - 21), or custom requirements developed for the evaluation of environmental risk associated with a parcel of real estate.

Building permit data can be used to identify current and/or former operations and structures/features of environmental concern. The data can provide information on a target property and adjoining properties such as the presence of underground storage tanks, pump islands, sumps, drywells, etc., as well as information regarding water, sewer, natural gas, electrical connection dates, and current/former septic tanks.

Methodology

EDR has developed the EDR Building Permit Report through our partnership with BuildFax, the nation's largest repository of building department records. BuildFax collects, updates, and manages building department records from local municipal governments. The database now includes 30 million permits, on more than 10 million properties across 1,600 cities in the United States.

The EDR Building Permit Report comprises local municipal building permit records, gathered directly from local jurisdictions, including both target property and adjoining properties. Years of coverage vary by municipality. Data reported includes (where available): date of permit, permit type, permit number, status, valuation, contractor company, contractor name, and description.

Incoming permit data is checked at seven stages in a regimented quality control process, from initial data source interview, to data preparation, through final auditing. To ensure the building department is accurate, each of the seven quality control stages contains, on average, 15 additional quality checks, resulting in a process of approximately 105 quality control "touch points."

For more information about the EDR Building Permit Report, please contact your EDR Account Executive at (800) 352-0050.

EDR® Environmental Data Resources Inc

BUILD FAX PROPERTY HISTORY

EXECUTIVE SUMMARY: SEARCH DOCUMENTATION

A search of building department records was conducted by Environmental Data Resources, Inc (EDR) on behalf of Citadel EHS on Oct 23, 2025.

TARGET PROPERTY

940 and 924 San Rafael Avenue
Mountain View, CA 94043

SEARCH METHODS

EDR searches available lists for both the Target Property and Surrounding Properties.

RESEARCH SUMMARY

Building permits identified: **YES**

The following research sources were consulted in the preparation of this report. An "X" indicates where information was identified in the source and provided in this report.

Mountain View

Year	*Source*	*TP*	*Adjoining*
2025	City of Mountain View, Building Division		X
2024	City of Mountain View, Building Division		X
2023	City of Mountain View, Building Division		X
2022	City of Mountain View, Building Division		X
2021	City of Mountain View, Building Division		X
2020	City of Mountain View, Building Division		X
2019	City of Mountain View, Building Division		X
2018	City of Mountain View, Building Division		X
2017	City of Mountain View, Building Division		X
2016	City of Mountain View, Building Division		X
2015	City of Mountain View, Building Division		X
2014	City of Mountain View, Building Division		X
2013	City of Mountain View, Building Division		X
2012	City of Mountain View, Building Division		X
2011	City of Mountain View, Building Division		X
2010	City of Mountain View, Building Division		X
2009	City of Mountain View, Building Division		X
2008	City of Mountain View, Building Division		X
2007	City of Mountain View, Building Division		X
2006	City of Mountain View, Building Division		X
2005	City of Mountain View, Building Division		X
2004	City of Mountain View, Building Division		X
2003	City of Mountain View, Building Division		X
2002	City of Mountain View, Building Division		X
2001	City of Mountain View, Building Division		X
2000	City of Mountain View, Building Division		X
1999	City of Mountain View, Building Division		X
1998	City of Mountain View, Building Division		

EXECUTIVE SUMMARY: SEARCH DOCUMENTATION

Year	Source	TP	Adjoining
1997	City of Mountain View, Building Division		
1996	City of Mountain View, Building Division		
1995	City of Mountain View, Building Division		
1994	City of Mountain View, Building Division		
1993	City of Mountain View, Building Division		
1992	City of Mountain View, Building Division		
1991	City of Mountain View, Building Division		
1990	City of Mountain View, Building Division		

Name: JurisdictionName
Years: Years
Source: Source
Phone: Phone

BUILDING DEPARTMENT RECORDS SEARCHED

Name: Mountain View
Years: 1990-2025
Source: City of Mountain View, Building Division, MOUNTAIN VIEW, CA
Phone: (650) 903-6313

Name: Santa Clara County Unincorporated Area
Years: 1957-2025
Source: Santa Clara County, Development Services Office, SAN MARTIN, CA
Phone: (408) 299-5700

TARGET PROPERTY FINDINGS

TARGET PROPERTY DETAIL

940 and 924 San Rafael Avenue
Mountain View, CA 94043

No Permits Found

ADJOINING PROPERTY FINDINGS

ADJOINING PROPERTY DETAIL

The following Adjoining Property addresses were researched for this report. Detailed findings are provided for each address.

LINDA VISTA AVE

885 LINDA VISTA AVE

Date:	**1/13/2025**
Permit Type:	
Description:	**BLDG24-3843: SFR ADDITION (418 SQFT HAB) (MAINTAIN 3 BEDROOM/2 BATHROOM RESIDENCE)**
Permit Description:	**BUILDING, ELECTRICAL, MECHANICAL**
Work Class:	ADDITION
Proposed Use:	
Permit Number:	2024-1055
Status:	
Valuation:	$60,250.97
Contractor Company:	
Contractor Name:	HUYEN DO TRUSTEE & ET AL

Date:	**4/4/2022**
Permit Type:	
Description:	**KITCHEN REMODEL AND INSTALLING RECESSED LIGHTS THROUGHOUT**
Permit Description:	**BUILDING, ELECTRICAL, PLUMBING, MECHANICAL**
Work Class:	REMODEL
Proposed Use:	
Permit Number:	2022-0856
Status:	
Valuation:	$7,869.00
Contractor Company:	
Contractor Name:	Huyen Do

ADJOINING PROPERTY FINDINGS

Date:	**2/18/2022**
Permit Type:	
Description:	**REMOVE WALL BETWEEN KITCHEN & DINING ROOM, CONVERT FLAT CEILINGS TO VAULTED CEILINGS, NEW SKYLIGHTS, AND 200 AMP PANEL UPGRADE IN SAME LOCATION**
Permit Description:	**BUILDING, ELECTRICAL**
Work Class:	REMODEL
Proposed Use:	
Permit Number:	2021-3383
Status:	
Valuation:	$23,129.00
Contractor Company:	
Contractor Name:	Huyen Do /

Date:	**1/7/2022**
Permit Type:	
Description:	**RESIDENTIAL ELECTRICAL SERVICE UPGRADE. AMPS=200**
Permit Description:	**ELECTRICAL**
Work Class:	OTHER
Proposed Use:	
Permit Number:	2022-0045
Status:	
Valuation:	$2,000.00
Contractor Company:	
Contractor Name:	Huyen Do

Date:	**1/29/2013**
Permit Type:	
Description:	**R/R 5FT SEWER LINE IN SAME LOCATION**
Permit Description:	**PLUMBING**
Work Class:	OTHER
Proposed Use:	
Permit Number:	2013-0336
Status:	
Valuation:	$3,368.00
Contractor Company:	
Contractor Name:	ROTO ROOTER

ADJOINING PROPERTY FINDINGS

Date: **3/26/2003**
Permit Type:
Description: **T/O RRF 30 YR COMP SHINGLE (1,700 SQ FT)**

Permit Description: **ROOF**
Work Class: OTHER
Proposed Use:
Permit Number: 2003-0545
Status:
Valuation: $2,960.00
Contractor Company:
Contractor Name: WINTER ROOFING, INC.

Date: **11/8/2001**
Permit Type:
Description: **R/R WATER HEATER**

Permit Description: **PLUMBING**
Work Class: OTHER
Proposed Use:
Permit Number: 2001-2287
Status:
Valuation: $0.00
Contractor Company:
Contractor Name: HERO'S WATER HEATER COMPANY

915 LINDA VISTA AVE

Date: **1/11/2023**
Permit Type:
Description: **COMM T.I. INSTALL PHOTOVOLTAIC SYSTEM (66.00 KW) "CS BIO"**

Permit Description: **BUILDING, ELECTRICAL**
Work Class: TENANT IMPROVEMENT
Proposed Use:
Permit Number: 2022-3284
Status:
Valuation: $264,132.00
Contractor Company:
Contractor Name:

ADJOINING PROPERTY FINDINGS

Date:	**6/7/2022**
Permit Type:	
Description:	**COMM T.I. VOLUNTARY SEISMIC UPGRADES, (LANDLORD IMPROVEMENTS)**
Permit Description:	**BUILDING**
Work Class:	TENANT IMPROVEMENT
Proposed Use:	
Permit Number:	2022-1326
Status:	
Valuation:	$45,000.00
Contractor Company:	
Contractor Name:	

Date:	**4/27/2022**
Permit Type:	
Description:	**1ST AND 2ND FLR: COMM T.I. NEW BREAKROOM, ACCESSIBLE UPGRADES TO (2) EXISTING BATHROOMS AND RECONFIGURE BREAKROOMS, MARKET READY "NO TENANT"**
Permit Description:	**BUILDING, ELECTRICAL, PLUMBING, MECHANICAL**
Work Class:	TENANT IMPROVEMENT
Proposed Use:	
Permit Number:	2022-0053
Status:	
Valuation:	$308,629.00
Contractor Company:	
Contractor Name:	

ADJOINING PROPERTY FINDINGS

Date: **1/11/2022**
Permit Type:
Description: **T/O SWEEP LOOSE GRANULES AND DUST, AND RRF W/ SPRAY FOAM AND COATING (103 SQUARES)**

Permit Description: **ROOF**
Work Class: OTHER
Proposed Use:
Permit Number: 2022-0059
Status:
Valuation: $44,040.00
Contractor Company:
Contractor Name: DURA-FOAM

Date: **3/27/2000**
Permit Type:
Description: **MINOR COMM TI - "MIND FINDERS"**

Permit Description: **BUILDING, ELECTRICAL, MECHANICAL, PLUMBING**
Work Class: TENANT IMPROVEMENT
Proposed Use:
Permit Number: 2000-1023
Status:
Valuation: $42,700.00
Contractor Company:
Contractor Name: CARLI CONSTRUCTION

Date: **11/22/1999**
Permit Type:
Description: **COM TI - "SPEC SPACES"**

Permit Description: **BUILDING, ELECTRICAL, MECHANICAL, PLUMBING**
Work Class: TENANT IMPROVEMENT
Proposed Use:
Permit Number: 1999-0055
Status:
Valuation: $317,700.00
Contractor Company:
Contractor Name: CODY BUILDERS

ADJOINING PROPERTY FINDINGS

Date:	**11/20/1999**
Permit Type:	
Description:	**BIPS PERMIT # 99-1880: EXTERIOR FACE LIFT OF**
Permit Description:	**BUILDING, ELECTRICAL, PLUMBING**
Work Class:	REMODEL
Proposed Use:	
Permit Number:	1999-0404
Status:	
Valuation:	$15,000.00
Contractor Company:	
Contractor Name:	CODY BUILDERS

941 LINDA VISTA AVE

Date:	**1/9/2024**
Permit Type:	
Description:	**BLDG23-1294 : COMM T.I. INSTALL ROOFTOP PHOTOVOLTAIC SYSTEM (7.2 KW) AND INSTALL (N) 125A SUBPANEL (LANDLORD IMPROVEMENT)**
Permit Description:	**BUILDING, ELECTRICAL**
Work Class:	TENANT IMPROVEMENT
Proposed Use:	
Permit Number:	2023-1608
Status:	
Valuation:	$18,000.00
Contractor Company:	
Contractor Name:	NEXUS ENERGY SYSTEMS INC

ADJOINING PROPERTY FINDINGS

Date:	**9/26/2013**
Permit Type:	
Description:	**AT&T WIRELESS ANTENNA BOOSTER EQUIPMENT ON UTILITY LIGHTPOLES "AT&T WIRELESS" (MASTER PLAN #2013-011**
Permit Description:	**BUILDING, ELECTRICAL**
Work Class:	OTHER
Proposed Use:	
Permit Number:	2013-2869
Status:	
Valuation:	$1,000.00
Contractor Company:	
Contractor Name:	BOUCHARD COMMUNICATIONS, INC

Date:	**7/9/2010**
Permit Type:	
Description:	**REROOFING**
Permit Description:	**ROOF**
Work Class:	OTHER
Proposed Use:	
Permit Number:	2010-1349
Status:	
Valuation:	$21,795.00
Contractor Company:	
Contractor Name:	CASTO ROOFING

ADJOINING PROPERTY FINDINGS

946 LINDA VISTA AVE

Date:	**3/28/2025**
Permit Type:	
Description:	**FIRE25-9649: F/S T.I. INSTALL COMPUTER RACKS; REMOVE (1) DOOR AND SIDELITE, AND NEW ROOF TOP HVAC UNITS "GOOGLE"**
Permit Description:	**FIRE PROTECTION**
Work Class:	OTHER
Proposed Use:	
Permit Number:	2025-0626
Status:	
Valuation:	$10,000.00
Contractor Company:	
Contractor Name:	BFP FIRE PROTECTION INC

Date:	**12/13/2024**
Permit Type:	
Description:	**BLDG24-6461: COMM T.I. INSTALL COMPUTER RACKS; REMOVE (1) DOOR AND SIDELITE, AND NEW ROOF TOP HVAC UNITS "GOOGLE"**
Permit Description:	**BUILDING, ELECTRICAL, MECHANICAL**
Work Class:	TENANT IMPROVEMENT
Proposed Use:	
Permit Number:	2024-2918
Status:	
Valuation:	$347,000.00
Contractor Company:	
Contractor Name:	G. SWANSON CONSTRUCTION

ADJOINING PROPERTY FINDINGS

Date:	**9/13/2024**
Permit Type:	
Description:	**BLDG24-5494: COMM T.I. INSTALL NEW SLIDING DOOR AND SIDELIGHT, NEW WALL OPENING AND ELECTRICAL MODIFICATIONS "GOOGLE"**
Permit Description:	**BUILDING, ELECTRICAL, MECHANICAL**
Work Class:	TENANT IMPROVEMENT
Proposed Use:	
Permit Number:	2024-1822
Status:	
Valuation:	$60,000.00
Contractor Company:	
Contractor Name:	COBE CONSTRUCTION INC

Date:	**12/4/2023**
Permit Type:	
Description:	**BLDG23-3161: COMM T.I. INSTALL NEW BEVI STANDUP WATER DISPENSING UNIT AT EXISTING MICROKITCHEN "GOOGLE"**
Permit Description:	**ELECTRICAL, PLUMBING**
Work Class:	TENANT IMPROVEMENT
Proposed Use:	
Permit Number:	2023-3188
Status:	
Valuation:	$10,000.00
Contractor Company:	
Contractor Name:	COBE CONSTRUCTION INC

ADJOINING PROPERTY FINDINGS

Date:	**8/2/2023**
Permit Type:	
Description:	**COMM T.I. REHABILITATE PAVEMENT, SEAL COATING, RESTRIPING, INSTALL PERIMETER SECURITY FENCING, MISC CONCRETE REPAIRS AND ACCESSIBLE PARKING IMPROVEMENTS "GOOGLE"**
Permit Description:	**BUILDING**
Work Class:	TENANT IMPROVEMENT
Proposed Use:	
Permit Number:	2022-2423
Status:	
Valuation:	$525,000.00
Contractor Company:	
Contractor Name:	

Date:	**7/7/2023**
Permit Type:	
Description:	**<<<FIRE23-795>>> F/S 4" AND 2.5" MAIN, ADDITION OF 4 UPRIGHTS UNDER NEW DUCT/FAN COIL "GOOGLE"**
Permit Description:	**FIRE PROTECTION**
Work Class:	OTHER
Proposed Use:	
Permit Number:	2023-1196
Status:	
Valuation:	$14,180.00
Contractor Company:	
Contractor Name:	BFP FIRE PROTECTION INC

ADJOINING PROPERTY FINDINGS

Date:	**5/26/2023**
Permit Type:	
Description:	**<<<FIRE23-402>>>F/A COMM T.I. INSTALL COMPUTER RACKS IN EXISTING WORKROOMS, AND NEW ROOFTOP FAN COIL "GOOGLE" 2023-0555**
Permit Description:	**FIRE PROTECTION**
Work Class:	OTHER
Proposed Use:	
Permit Number:	2023-1079
Status:	
Valuation:	$24,728.00
Contractor Company:	
Contractor Name:	RTS SYSTEMS & DESIGN

Date:	**3/27/2023**
Permit Type:	
Description:	**COMM T.I. INSTALL COMPUTER RACKS IN EXISTING WORKROOMS, AND NEW ROOFTOP FAN COIL "GOOGLE"**
Permit Description:	**BUILDING, ELECTRICAL, MECHANICAL**
Work Class:	TENANT IMPROVEMENT
Proposed Use:	
Permit Number:	2023-0555
Status:	
Valuation:	$495,000.00
Contractor Company:	
Contractor Name:	

ADJOINING PROPERTY FINDINGS

Date:	**2/9/2023**
Permit Type:	
Description:	**T.I. CONVERT PORTION OF AN EXISTING ENGINEERING WORKROOM TO CREATE A NEW AUDIO TESTING LAB, HVAC AND ELECTRICAL MODIFICATIONS "GOOGLE"**
Permit Description:	**FIRE PROTECTION**
Work Class:	OTHER
Proposed Use:	
Permit Number:	2023-0156
Status:	
Valuation:	$10,000.00
Contractor Company:	
Contractor Name:	RTS SYSTEMS & DESIGN

Date:	**1/20/2023**
Permit Type:	
Description:	**F/S T.I. CONVERT PORTION OF AN EXISTING ENGINEERING WORKROOM TO CREATE A NEW AUDIO TESTING LAB, HVAC AND ELECTRICAL MODIFICATIONS "GOOGLE"**
Permit Description:	**FIRE PROTECTION**
Work Class:	OTHER
Proposed Use:	
Permit Number:	2023-0104
Status:	
Valuation:	$10,000.00
Contractor Company:	
Contractor Name:	

ADJOINING PROPERTY FINDINGS

Date:	**1/9/2023**
Permit Type:	
Description:	**COMM T.I. CONVERT PORTION OF AN EXISTING ENGINEERING WORKROOM TO CREATE A NEW AUDIO TESTING LAB, HVAC AND ELECTRICAL MODIFICATIONS "GOOGLE"**
Permit Description:	**BUILDING, ELECTRICAL, MECHANICAL**
Work Class:	TENANT IMPROVEMENT
Proposed Use:	
Permit Number:	2022-3404
Status:	
Valuation:	$95,000.00
Contractor Company:	
Contractor Name:	COBE CONSTRUCTION INC

Date:	**10/28/2021**
Permit Type:	
Description:	**COMM T.I. ELECTRICAL MODIFICATIONS TO ADD**
Permit Description:	**BUILDING, ELECTRICAL**
Work Class:	TENANT IMPROVEMENT
Proposed Use:	
Permit Number:	2021-2751
Status:	
Valuation:	$500,000.00
Contractor Company:	
Contractor Name:	ARC PACIFIC INC

Date:	**3/5/2021**
Permit Type:	
Description:	**COMM T.I. INSTALL NEW STORAGE RACKS AND**
Permit Description:	**BUILDING, ELECTRICAL**
Work Class:	TENANT IMPROVEMENT
Proposed Use:	
Permit Number:	2021-0231
Status:	
Valuation:	$91,810.00
Contractor Company:	
Contractor Name:	G SWANSON CONSTRUCTION INC

ADJOINING PROPERTY FINDINGS

Date:	**3/12/2020**
Permit Type:	
Description:	**ENGINEERING ROOM: F/A SYSTEM T.I. INSTALL N**
Permit Description:	**FIRE PROTECTION**
Work Class:	OTHER
Proposed Use:	
Permit Number:	2020-0762
Status:	
Valuation:	$10,000.00
Contractor Company:	
Contractor Name:	INTREPID ELECTRONIC SYSTEMS INC

Date:	**1/16/2020**
Permit Type:	
Description:	**ENGINEERING ROOM: F/S T.I. INSTALL NEW AUDI**
Permit Description:	**FIRE PROTECTION**
Work Class:	OTHER
Proposed Use:	
Permit Number:	2020-0153
Status:	
Valuation:	$10,000.00
Contractor Company:	
Contractor Name:	SEAMLESS FIRE PROTECTION LLC

Date:	**1/10/2020**
Permit Type:	
Description:	**ENGINEERING ROOM: COMM T.I. INSTALL NEW A**
Permit Description:	**BUILDING, ELECTRICAL, MECHANICAL**
Work Class:	TENANT IMPROVEMENT
Proposed Use:	
Permit Number:	2020-0087
Status:	
Valuation:	$187,000.00
Contractor Company:	
Contractor Name:	THE CORE GROUP

ADJOINING PROPERTY FINDINGS

Date: **10/16/2019**
Permit Type:
Description: **1ST FLOOR: COMM T.I. INSTALL NEW AUDIO CHA**

Permit Description: **BUILDING, ELECTRICAL**
Work Class: TENANT IMPROVEMENT
Proposed Use:
Permit Number: 2019-3187
Status:
Valuation: $17,000.00
Contractor Company:
Contractor Name: THE CORE GROUP

Date: **10/26/2018**
Permit Type:
Description: **COMM T.I. INSTALL DIGITAL RADIOGRAPHY MAC**

Permit Description: **BUILDING, ELECTRICAL**
Work Class: TENANT IMPROVEMENT
Proposed Use:
Permit Number: 2018-3541
Status:
Valuation: $25,000.00
Contractor Company:
Contractor Name: THE CORE GROUP

Date: **9/7/2018**
Permit Type:
Description: **RACK ROOM: COMM T.I. REMOVE AUDIO RACKS**

Permit Description: **BUILDING**
Work Class: TENANT IMPROVEMENT
Proposed Use:
Permit Number: 2018-2985
Status:
Valuation: $1,000.00
Contractor Company:
Contractor Name: THE CORE GROUP

ADJOINING PROPERTY FINDINGS

Date: **7/10/2018**
Permit Type:
Description: **F/S T.I. FOR (1) NEW SOUND CHAMBER "GOOGL**

Permit Description: **FIRE PROTECTION**
Work Class: OTHER
Proposed Use:
Permit Number: 2018-2179
Status:
Valuation: $10,000.00
Contractor Company:
Contractor Name: SEAMLESS FIRE PROTECTION

Date: **6/19/2018**
Permit Type:
Description: **F/A T.I. NEW PRIVATE OFFICE, CONVERT CONF.**

Permit Description: **FIRE PROTECTION**
Work Class: OTHER
Proposed Use:
Permit Number: 2018-1937
Status:
Valuation: $10,000.00
Contractor Company:
Contractor Name: INTREPID ELECTRONIC SYSTEMS INC

Date: **6/19/2018**
Permit Type:
Description: **F/S T.I. NEW PRIVATE OFFICE, CONVERT CONF.**

Permit Description: **FIRE PROTECTION**
Work Class: OTHER
Proposed Use:
Permit Number: 2018-1941
Status:
Valuation: $10,000.00
Contractor Company:
Contractor Name: PACIFIC COAST FIRE

ADJOINING PROPERTY FINDINGS

Date:	**6/15/2018**
Permit Type:	
Description:	**COMM T.I. NEW PRIVATE OFFICE, CONVERT CON**
Permit Description:	**BUILDING, ELECTRICAL, MECHANICAL**
Work Class:	TENANT IMPROVEMENT
Proposed Use:	
Permit Number:	2018-1746
Status:	
Valuation:	$122,000.00
Contractor Company:	
Contractor Name:	ARC PACIFIC INC

Date:	**6/14/2018**
Permit Type:	
Description:	**F/A T.I. INSTALL (1) NEW SOUND CHAMBER & INS**
Permit Description:	**FIRE PROTECTION**
Work Class:	OTHER
Proposed Use:	
Permit Number:	2018-1893
Status:	
Valuation:	$10,000.00
Contractor Company:	
Contractor Name:	INTREPID ELECTRONIC SYSTEMS INC

Date:	**6/13/2018**
Permit Type:	
Description:	**COMM T.I. INSTALL RACKS FOR FUTURE SERVE**
Permit Description:	**BUILDING, ELECTRICAL**
Work Class:	TENANT IMPROVEMENT
Proposed Use:	
Permit Number:	2018-1884
Status:	
Valuation:	$175,000.00
Contractor Company:	
Contractor Name:	THE CORE GROUP

ADJOINING PROPERTY FINDINGS

Date:	**5/18/2018**
Permit Type:	
Description:	**COMM T.I. INSTALL (2) NEW SOUND CHAMBER &**
Permit Description:	**BUILDING, ELECTRICAL**
Work Class:	TENANT IMPROVEMENT
Proposed Use:	
Permit Number:	2018-1567
Status:	
Valuation:	$30,000.00
Contractor Company:	
Contractor Name:	THE CORE GROUP

Date:	**7/7/2017**
Permit Type:	
Description:	**COMM T.I. INSTALL LIGHTING AND ELECTRICAL**
Permit Description:	**ELECTRICAL**
Work Class:	TENANT IMPROVEMENT
Proposed Use:	
Permit Number:	2017-2256
Status:	
Valuation:	$10,000.00
Contractor Company:	
Contractor Name:	ELCOR ELECTRIC INC

Date:	**3/16/2017**
Permit Type:	
Description:	**F/S SITE MODS W/TRASH ENCLOSURE "GOOGLE, F/S SITE MODS W/TRASH ENCLOSURE "GOOGLE"**
Permit Description:	**FIRE PROTECTION**
Work Class:	OTHER
Proposed Use:	
Permit Number:	2017-0835
Status:	
Valuation:	$105,000.00
Contractor Company:	
Contractor Name:	PIONEER FIRE INC

ADJOINING PROPERTY FINDINGS

Date:	**3/16/2017**
Permit Type:	
Description:	**U/G F/L SITE MODS W /TRASH ENCLOSURE "GOO**
Permit Description:	**FIRE PROTECTION**
Work Class:	OTHER
Proposed Use:	
Permit Number:	2017-0836
Status:	
Valuation:	$15,000.00
Contractor Company:	
Contractor Name:	PIONEER FIRE INC

Date:	**2/28/2017**
Permit Type:	
Description:	**F/A T.I. R&D AND OPEN OFFICES, MTG RMS, ENG, F/A T.I. R&D AND OPEN OFFICES, MTG RMS, ENG WORK RMS, AND EXT SITE MODS W/TRASH ENCLOSURE "GOOGLE"**
Permit Description:	**FIRE PROTECTION**
Work Class:	OTHER
Proposed Use:	
Permit Number:	2017-0601
Status:	
Valuation:	$40,000.00
Contractor Company:	
Contractor Name:	RTS SYSTEMS & DESIGN

ADJOINING PROPERTY FINDINGS

Date:	**2/27/2017**
Permit Type:	
Description:	**COMM T.I. R&D AND OPEN OFFICES, MTG RMS, E, COMM T.I. R&D AND OPEN OFFICES, MTG RMS, ENG WORK RMS, AND EXT SITE MODS W/TRASH ENCLOSURE "GOOGLE"**
Permit Description:	**BUILDING, ELECTRICAL, MECHANICAL, PLUMBING**
Work Class:	TENANT IMPROVEMENT
Proposed Use:	
Permit Number:	2016-4538
Status:	
Valuation:	$10,012,539.00
Contractor Company:	
Contractor Name:	NOVO CONSTRUCTION

Date:	**12/7/2016**
Permit Type:	
Description:	**INTERIOR DEMO ONLY (COMM T.I. UNDER SEPARATE PERMIT) "GOOGLE"**
Permit Description:	**BUILDING**
Work Class:	TENANT IMPROVEMENT
Proposed Use:	
Permit Number:	2016-4563
Status:	
Valuation:	$5,000.00
Contractor Company:	
Contractor Name:	NOVO CONSTRUCTION

ADJOINING PROPERTY FINDINGS

Date:	**11/9/2016**
Permit Type:	
Description:	**VOLUNTARY SEISMIC UPGRADE: INSTALL OUT-OF-PLANE WALL ANCHORS AND CROSS-TIES**
Permit Description:	**BUILDING**
Work Class:	OTHER, TENANT IMPROVEMENT
Proposed Use:	
Permit Number:	2016-4254
Status:	
Valuation:	$35,000.00
Contractor Company:	
Contractor Name:	NOVO CONSTRUCTION INC

950 LINDA VISTA AVE

Date:	**4/30/2014**
Permit Type:	
Description:	**COMM T.I. ADA PARKING UPGRADES AND RESTRIPING "EVOLVE MANUFACTURING", COMM T.I. ADA PARKING UPGRADES AND RESTR**
Permit Description:	**BUILDING**
Work Class:	TENANT IMPROVEMENT
Proposed Use:	
Permit Number:	2014-0841
Status:	
Valuation:	$20,000.00
Contractor Company:	
Contractor Name:	DRYCO CONSTRUCTION INC.

ADJOINING PROPERTY FINDINGS

Date: **5/1/2001**
Permit Type:
Description: **FIRE SPRK- KESTREL**

Permit Description: **FIRE PROTECTION**
Work Class: OTHER
Proposed Use:
Permit Number: 2001-0492
Status:
Valuation: $7,000.00
Contractor Company:
Contractor Name: ALERT FIRE PROTECTION

Date: **2/6/2001**
Permit Type:
Description: **REPLACE 3 EXISTING HVAC UNITS**

Permit Description: **BUILDING, ELECTRICAL, MECHANICAL**
Work Class: OTHER
Proposed Use:
Permit Number: 2000-3124
Status:
Valuation: $65,000.00
Contractor Company:
Contractor Name: SAN JOSE CONSTRUCTION

Date: **10/24/2000**
Permit Type:
Description: **F/S MONITORING SYSTEM "KESTREL SOLUTIONS"**

Permit Description: **FIRE PROTECTION**
Work Class: OTHER
Proposed Use:
Permit Number: 2000-2747
Status:
Valuation: $7,000.00
Contractor Company:
Contractor Name: PACIFIC WEST SECURITY, INC

ADJOINING PROPERTY FINDINGS

973 LINDA VISTA AVE

Date:	**8/14/2018**
Permit Type:	
Description:	**INSTALL CLEANOUT AT FOUNDATION**
Permit Description:	**PLUMBING**
Work Class:	OTHER
Proposed Use:	
Permit Number:	2018-2604
Status:	
Valuation:	$2,350.00
Contractor Company:	
Contractor Name:	GOGO ROOTER

Date:	**11/21/2012**
Permit Type:	
Description:	**RE-INSTALL HOUSE METER**
Permit Description:	**ELECTRICAL**
Work Class:	OTHER
Proposed Use:	
Permit Number:	2012-3142
Status:	
Valuation:	$500.00
Contractor Company:	
Contractor Name:	

ADJOINING PROPERTY FINDINGS

980 LINDA VISTA AVE

Date:	**8/15/2013**
Permit Type:	
Description:	**PHASE 3: COMM T.I. INSTALL UPS BACKUP FOR SERVER ROOM "APPRION, INC", PHASE 3: COMM T.I. INSTALL UPS BACKUP FOR**
Permit Description:	**BUILDING, ELECTRICAL, MECHANICAL, BUILDING, ELECTRICAL, MECHANICAL, PLUMBING**
Work Class:	TENANT IMPROVEMENT
Proposed Use:	
Permit Number:	2013-2198
Status:	
Valuation:	$3,956.00
Contractor Company:	
Contractor Name:	CODY/ BROCK INC

Date:	**7/23/2013**
Permit Type:	
Description:	**INSTALL NON-ILLUMINATED VINYL MONUMENT SIGN "APPRION, INC", INSTALL NON-ILLUMINATED VINYL MONUMENT, INSTALL NON-ILLUMINATED VINYL MONUMENT S**
Permit Description:	**SIGN**
Work Class:	OTHER
Proposed Use:	
Permit Number:	2013-2248
Status:	
Valuation:	$1,000.00
Contractor Company:	
Contractor Name:	ILLUMINART SIGNS

ADJOINING PROPERTY FINDINGS

Date:	**7/17/2013**
Permit Type:	
Description:	**PHASE 2: COMM T.I. INSTALL SERVER ROOM AND HVAC UNIT "APPRION, INC" (UPS BACKUP UNDER SEPERATE PERM, PHASE 2: COMM T.I. INSTALL SERVER ROOM AND, PHASE 2: COMM T.I. INSTALL SERVER ROOM AN**
Permit Description:	**BUILDING, ELECTRICAL, MECHANICAL**
Work Class:	TENANT IMPROVEMENT
Proposed Use:	
Permit Number:	2013-2139
Status:	
Valuation:	$30,000.00
Contractor Company:	
Contractor Name:	CODY/ BROCK INC

Date:	**1/17/2013**
Permit Type:	
Description:	**F/A T.I. ADD (4) DUCT DETECTORS TO EXISTING MONITORING SYSTEM "ORCHARD PROPERTIES LLC", ADD (4) DUCT DETECTORS TO EXISTING, ADD (4) DUCT DETECTORS TO EXISTING MONITO**
Permit Description:	**FIRE PROTECTION**
Work Class:	OTHER
Proposed Use:	
Permit Number:	2013-0187
Status:	
Valuation:	$10,000.00
Contractor Company:	
Contractor Name:	PENINSULA SECURITY SYSTEMS

ADJOINING PROPERTY FINDINGS

Date: **11/27/2012**
Permit Type:
Description: **F/S T.I. "APPRION, INC."**

Permit Description: **FIRE PROTECTION**
Work Class: OTHER
Proposed Use:
Permit Number: 2012-3209
Status:
Valuation: $12,000.00
Contractor Company:
Contractor Name: ATLANTIS FIRE PROTECTION, INC.

Date: **10/29/2012**
Permit Type:
Description: **PHASE 1: COMM T.I. INTERIOR AND EXTERIOR MODIFICATIONS FOR NEW TENANT "APPRION, INC."**

Permit Description: **BUILDING, ELECTRICAL, MECHANICAL, PLUMBING**
Work Class: TENANT IMPROVEMENT
Proposed Use:
Permit Number: 2012-2380
Status:
Valuation: $522,361.00
Contractor Company:
Contractor Name: CODY/ BROCK INC

Date: **9/19/2012**
Permit Type:
Description: **INTERIOR DEMO ONLY (COMM T.I. UNDER SEPERATE PERMIT) "APPRION, INC."**

Permit Description: **BUILDING**
Work Class: TENANT IMPROVEMENT
Proposed Use:
Permit Number: 2012-2589
Status:
Valuation: $5,000.00
Contractor Company:
Contractor Name: CODY/ BROCK INC

ADJOINING PROPERTY FINDINGS

Date:	**12/3/2004**
Permit Type:	
Description:	**F/S MODIFICATIONS "BIO VISION" (33 HEADS) ***
Permit Description:	**FIRE PROTECTION**
Work Class:	OTHER
Proposed Use:	
Permit Number:	2004-2067
Status:	
Valuation:	$7,000.00
Contractor Company:	
Contractor Name:	NORTHERN CALIFORNIA FIRE PROTECTION

Date:	**11/4/2004**
Permit Type:	
Description:	**COMM TI "BIO VISION"**
Permit Description:	**BUILDING, ELECTRICAL, MECHANICAL**
Work Class:	TENANT IMPROVEMENT
Proposed Use:	
Permit Number:	2004-1982
Status:	
Valuation:	$107,900.00
Contractor Company:	
Contractor Name:	

Date:	**1/21/2000**
Permit Type:	
Description:	**RELOCATE 4 HEADS "OPTIMIGHT**
Permit Description:	**FIRE PROTECTION**
Work Class:	OTHER
Proposed Use:	
Permit Number:	2000-0433
Status:	
Valuation:	$7,000.00
Contractor Company:	
Contractor Name:	PACIFIC COAST FIRE

ADJOINING PROPERTY FINDINGS

Date: **12/13/1999**
Permit Type:
Description: **COM TI "OPTIMIGHT"**

Permit Description: **BUILDING, ELECTRICAL, MECHANICAL**
Work Class: TENANT IMPROVEMENT
Proposed Use:
Permit Number: 1999-1365
Status:
Valuation: $31,200.00
Contractor Company:
Contractor Name: TECHNICAL BUILDERS

983 LINDA VISTA AVE

Date: **10/28/2019**
Permit Type:
Description: **DEMO ONE (1) MOBILE HOME (182 SQFT) (MASTE**

Permit Description: **DEMOLITION**
Work Class: DEMOLITION
Proposed Use:
Permit Number: 2019-3292
Status:
Valuation: $2,290.00
Contractor Company:
Contractor Name: SILICON VALLEY DEMOLITION INC

Date: **10/28/2019**
Permit Type:
Description: **DEMO (E) ACCESSORY STRUCTURE (623 SQFT) (**

Permit Description: **DEMOLITION**
Work Class: DEMOLITION
Proposed Use:
Permit Number: 2019-3293
Status:
Valuation: $7,840.00
Contractor Company:
Contractor Name: SILICON VALLEY DEMOLITION INC

ADJOINING PROPERTY FINDINGS

Date:	**10/28/2019**
Permit Type:	
Description:	**DEMO ONE (1) STORAGE SHED (158 SQFT) (MAS**
Permit Description:	**DEMOLITION**
Work Class:	DEMOLITION
Proposed Use:	
Permit Number:	2019-3294
Status:	
Valuation:	$1,988.00
Contractor Company:	
Contractor Name:	SILICON VALLEY DEMOLITION INC

Date:	**10/28/2019**
Permit Type:	
Description:	**DEMO ONE (1) 1-STORY SFR (1,030 SQFT HABITA**
Permit Description:	**DEMOLITION**
Work Class:	DEMOLITION
Proposed Use:	
Permit Number:	2019-3295
Status:	
Valuation:	$12,962.00
Contractor Company:	
Contractor Name:	SILICON VALLEY DEMOLITION INC

Date:	**7/27/2016**
Permit Type:	
Description:	**SFR REMODEL, KITCHEN, BATHROOM, LAUNDRY, REWIRE, ADD HVAC, REPAIR CEILING JOISTS IN VARIOUS LOCATION**
Permit Description:	**BUILDING, ELECTRICAL, MECHANICAL, PLUMBING**
Work Class:	REMODEL
Proposed Use:	
Permit Number:	2016-2975
Status:	
Valuation:	$17,403.00
Contractor Company:	
Contractor Name:	

ADJOINING PROPERTY FINDINGS

987 LINDA VISTA AVE

Date:	**10/28/2019**
Permit Type:	
Description:	**DEMO ONE (1) SHED (212 SQFT) (MASTER PLAN**
Permit Description:	**DEMOLITION**
Work Class:	DEMOLITION
Proposed Use:	
Permit Number:	2019-3296
Status:	
Valuation:	$2,668.00
Contractor Company:	
Contractor Name:	SILICON VALLEY DEMOLITION INC

Date:	**10/28/2019**
Permit Type:	
Description:	**DEMO ONE (1) TRAILER (1,443 SQFT) (MASTER P**
Permit Description:	**DEMOLITION**
Work Class:	DEMOLITION
Proposed Use:	
Permit Number:	2019-3297
Status:	
Valuation:	$18,160.00
Contractor Company:	
Contractor Name:	SILICON VALLEY DEMOLITION INC

Date:	**10/28/2019**
Permit Type:	
Description:	**DEMO ONE (1) 1-STORY SFR (1,092 SQFT HABITA**
Permit Description:	**DEMOLITION**
Work Class:	DEMOLITION
Proposed Use:	
Permit Number:	2019-3298
Status:	
Valuation:	$13,743.00
Contractor Company:	
Contractor Name:	SILICON VALLEY DEMOLITION INC

ADJOINING PROPERTY FINDINGS

SAN ARDO WAY

860 SAN ARDO WAY

Date:	**4/19/2021**
Permit Type:	
Description:	**VOLUNTARY PARTIAL FOUNDATION REPAIR**
Permit Description:	**BUILDING**
Work Class:	OTHER
Proposed Use:	
Permit Number:	2021-0809
Status:	
Valuation:	$6,500.00
Contractor Company:	
Contractor Name:	SMP CONSTRUCTION & MAINTENANCE INC

Date:	**6/10/2016**
Permit Type:	
Description:	**INSTALL PHOTOVOLTAIC SYSTEM (6.6 KW) AND 200-AMP MAIN PANEL UPGRADE**
Permit Description:	**BUILDING, ELECTRICAL**
Work Class:	OTHER
Proposed Use:	
Permit Number:	2016-2160
Status:	
Valuation:	$1,000.00
Contractor Company:	
Contractor Name:	N T ELECTRIC

ADJOINING PROPERTY FINDINGS

870 SAN ARDO WAY

Date:	**5/3/2016**
Permit Type:	
Description:	**INSTALL NEW ISO CIRCULATION KITS FOR EXISTING WATER HEATER**
Permit Description:	**PLUMBING**
Work Class:	OTHER
Proposed Use:	
Permit Number:	2016-1600
Status:	
Valuation:	$800.00
Contractor Company:	
Contractor Name:	RC PLUMBING

Date:	**5/18/2015**
Permit Type:	
Description:	**ADD NEW A/C UNIT**
Permit Description:	**ELECTRICAL, MECHANICAL**
Work Class:	OTHER
Proposed Use:	
Permit Number:	2015-1560
Status:	
Valuation:	$5,000.00
Contractor Company:	
Contractor Name:	HUSSEY BROS INC

Date:	**10/3/2013**
Permit Type:	
Description:	**SFR REMODEL**
Permit Description:	**BUILDING, ELECTRICAL, MECHANICAL, PLUMBING**
Work Class:	REMODEL
Proposed Use:	
Permit Number:	2013-3211
Status:	
Valuation:	$60,000.00
Contractor Company:	
Contractor Name:	PEAKE DESIGN & CONSTRUCTION

ADJOINING PROPERTY FINDINGS

Date: **7/21/2006**
Permit Type:
Description: **REPLACE (E) SIDING W/ NEW HARDY PLANK**

Permit Description: **BUILDING**
Work Class: OTHER
Proposed Use:
Permit Number: 2006-1413
Status:
Valuation: $18,000.00
Contractor Company:
Contractor Name: EXTERIOR REMODELING SPECIALIST

Date: **11/5/2004**
Permit Type:
Description: **ELECTRIC SERVICE UPGRADE 200A AND ROUGH**

Permit Description: **ELECTRICAL**
Work Class: OTHER
Proposed Use:
Permit Number: 2004-2077
Status:
Valuation: $2,000.00
Contractor Company:
Contractor Name:

Date: **8/17/2004**
Permit Type:
Description: **SFR REMODEL - REMOVE FIREPLACE CHIMNEY**

Permit Description: **BUILDING, PLUMBING**
Work Class: REMODEL
Proposed Use:
Permit Number: 2004-1513
Status:
Valuation: $4,000.00
Contractor Company:
Contractor Name:

ADJOINING PROPERTY FINDINGS

Date: **5/10/2004**
Permit Type:
Description: **REPLACE WINDOW WTH DOOR AND ENLARGE**

Permit Description: **BUILDING**
Work Class: REMODEL
Proposed Use:
Permit Number: 2004-0811
Status:
Valuation: $3,700.00
Contractor Company:
Contractor Name:

Date: **1/24/2004**
Permit Type:
Description: **Residential Water Piping**

Permit Description: **PLUMBING**
Work Class: OTHER
Proposed Use:
Permit Number: 2004-0172
Status:
Valuation: $0.00
Contractor Company:
Contractor Name:

Date: **3/21/2001**
Permit Type:
Description: **RELOCATE WATER HEATER TO EXTERIOR &**

Permit Description: **BUILDING, ELECTRICAL, MECHANICAL, OTHER, PLUMBING**
Work Class: REMODEL
Proposed Use:
Permit Number: 2001-0616
Status:
Valuation: $4,095.00
Contractor Company:
Contractor Name:

ADJOINING PROPERTY FINDINGS

Date:	**6/27/2000**
Permit Type:	
Description:	**T/O & RRF COMP (2300 SF)**
Permit Description:	**ROOF**
Work Class:	OTHER
Proposed Use:	
Permit Number:	2000-1792
Status:	
Valuation:	$3,900.00
Contractor Company:	
Contractor Name:	CASTO ROOFING

877 SAN ARDO WAY

Date:	**5/24/2021**
Permit Type:	
Description:	**FURNACE REPLACEMENT. SIZE=UP TO 100,000 B**
Permit Description:	**MECHANICAL**
Work Class:	OTHER
Proposed Use:	
Permit Number:	2021-1395
Status:	
Valuation:	$2,500.00
Contractor Company:	
Contractor Name:	

ADJOINING PROPERTY FINDINGS

882 SAN ARDO WAY

Date:	**5/6/2024**
Permit Type:	
Description:	**BLDG24-4721: INSTALL NEW HEAT PUMP**
Permit Description:	**ELECTRICAL, MECHANICAL**
Work Class:	OTHER
Proposed Use:	
Permit Number:	2024-1028
Status:	
Valuation:	$6,000.00
Contractor Company:	
Contractor Name:	FUSE SERVICE INC

Date:	**4/12/2023**
Permit Type:	
Description:	**RESIDENTIAL WATER PIPING REPLACEMENT, R/R WATER HEATER IN SAME LOCATION AND COVERT TO TANKLESS (REMAINS GAS UNIT)**
Permit Description:	**PLUMBING**
Work Class:	OTHER
Proposed Use:	
Permit Number:	2023-0956
Status:	
Valuation:	$14,100.00
Contractor Company:	
Contractor Name:	ALI GROUP

ADJOINING PROPERTY FINDINGS

Date:	**9/30/2015**
Permit Type:	
Description:	**R/R WATER HEATER IN SAME LOCATION**
Permit Description:	**PLUMBING**
Work Class:	OTHER
Proposed Use:	
Permit Number:	2015-3200
Status:	
Valuation:	$1,500.00
Contractor Company:	
Contractor Name:	BARKER MECHANICAL SERVICES INC

Date:	**9/1/2004**
Permit Type:	
Description:	**REROOF NEW COMP**
Permit Description:	**ROOF**
Work Class:	OTHER
Proposed Use:	
Permit Number:	2004-1625
Status:	
Valuation:	$7,050.00
Contractor Company:	
Contractor Name:	GROMO ROOFING

ADJOINING PROPERTY FINDINGS

884 SAN ARDO WAY

Date:	**11/13/2024**
Permit Type:	
Description:	**BLDG24-8018: REPLACE WATER HEATER IN GARAGE WITH NEW HEAT PUMP WATER HEATER**
Permit Description:	**PLUMBING**
Work Class:	OTHER
Proposed Use:	
Permit Number:	2024-3063
Status:	
Valuation:	$1,500.00
Contractor Company:	
Contractor Name:	FUSE SERVICE INC

Date:	**12/30/2022**
Permit Type:	
Description:	**RESIDENTIAL ELECTRICAL SERVICE UPGRADE. AMPS=200**
Permit Description:	**ELECTRICAL**
Work Class:	OTHER
Proposed Use:	
Permit Number:	2022-3520
Status:	
Valuation:	$2,500.00
Contractor Company:	
Contractor Name:	

ADJOINING PROPERTY FINDINGS

Date: **9/4/2014**
Permit Type:
Description: **RELOCATE FURNACE TO ATTIC AND ADD SUPPLY DUCT WORK**

Permit Description: **ELECTRICAL, MECHANICAL**
Work Class: OTHER
Proposed Use:
Permit Number: 2014-2913
Status:
Valuation: $7,650.00
Contractor Company:
Contractor Name: T F F HEATING & A/C

Date: **4/30/2012**
Permit Type:
Description: **KITCHEN REMODEL IN SAME LOCATION**

Permit Description: **BUILDING, ELECTRICAL, MECHANICAL, PLUMBING**
Work Class: REMODEL
Proposed Use:
Permit Number: 2012-0891
Status:
Valuation: $6,295.00
Contractor Company:
Contractor Name:

Date: **11/2/2011**
Permit Type:
Description: **WATER SERVICE LINE/WATER HEATER**

Permit Description: **PLUMBING**
Work Class: OTHER
Proposed Use:
Permit Number: 2011-2677
Status:
Valuation: $0.00
Contractor Company:
Contractor Name: DAVE'S CUSTOM PLUMBING INC

ADJOINING PROPERTY FINDINGS

Date:	**11/15/2010**
Permit Type:	
Description:	**SFR WINDOW REMODEL, RELOCATE TWO OUTLETS, ADD TWO EXT. LIGHTS AND TWO SWITCHES**
Permit Description:	**BUILDING, ELECTRICAL**
Work Class:	REMODEL
Proposed Use:	
Permit Number:	2010-2707
Status:	
Valuation:	$13,000.00
Contractor Company:	
Contractor Name:	RICK ALLEN CONSTRUCTION

Date:	**5/14/2009**
Permit Type:	
Description:	**REROOFING**
Permit Description:	**ROOF**
Work Class:	OTHER
Proposed Use:	
Permit Number:	2009-0743
Status:	
Valuation:	$6,000.00
Contractor Company:	
Contractor Name:	ADVANCED ROOFING

ADJOINING PROPERTY FINDINGS

885 SAN ARDO WAY

Date:	**7/6/2006**
Permit Type:	
Description:	**FIRE RESTORATION OF GARAGE**
Permit Description:	**BUILDING, ELECTRICAL, PLUMBING**
Work Class:	REMODEL
Proposed Use:	
Permit Number:	2006-1206
Status:	
Valuation:	$30,000.00
Contractor Company:	
Contractor Name:	ROSE HILL INTERIOR WOODWOOKS

886 SAN ARDO WAY

Date:	**8/24/2018**
Permit Type:	
Description:	**ENLARGE MASTER BATH, COPPER REPIPE RESI**
Permit Description:	**BUILDING, ELECTRICAL, MECHANICAL, PLUMBING**
Work Class:	REMODEL
Proposed Use:	
Permit Number:	2018-2175
Status:	
Valuation:	$70,000.00
Contractor Company:	
Contractor Name:	ANTHONY'S CONSTRUCTION

ADJOINING PROPERTY FINDINGS

887 SAN ARDO WAY

Date:	**1/4/2021**
Permit Type:	
Description:	**RESIDENTIAL SEWER LINE. OLDLOCATION=INSI**
Permit Description:	**PLUMBING**
Work Class:	OTHER
Proposed Use:	
Permit Number:	2020-4075
Status:	
Valuation:	$12,000.00
Contractor Company:	
Contractor Name:	ROOTER HERO PLUMBING

SAN CARRIZO WAY

882 SAN CARRIZO WAY

Date:	**1/17/2022**
Permit Type:	
Description:	**RESIDENTIAL SEWER LINE. OLDLOCATION=OUTSIDE FIXTURES=1**
Permit Description:	**PLUMBING**
Work Class:	OTHER
Proposed Use:	
Permit Number:	2022-0134
Status:	
Valuation:	$3,000.00
Contractor Company:	
Contractor Name:	Harry Higgins

ADJOINING PROPERTY FINDINGS

Date:	**4/5/2011**
Permit Type:	
Description:	**SFR ADDITION AND REMODEL W/ ATTACHED GARAGE (346 SQFT)**
Permit Description:	**BUILDING, ELECTRICAL, MECHANICAL, PLUMBING**
Work Class:	ADDITION
Proposed Use:	
Permit Number:	2010-2808
Status:	
Valuation:	$100,000.00
Contractor Company:	
Contractor Name:	JTK BUILDERS

Date:	**9/26/2004**
Permit Type:	
Description:	**Furnace Replacement**
Permit Description:	**MECHANICAL**
Work Class:	OTHER
Proposed Use:	
Permit Number:	2004-1782
Status:	
Valuation:	$0.00
Contractor Company:	
Contractor Name:	

ADJOINING PROPERTY FINDINGS

884 SAN CARRIZO WAY

Date:	**11/17/2014**
Permit Type:	
Description:	**REMOVE EXISTING ENCLOSED PATIO AND INSTALL NEW NON-HABITALBE SUNROOM (320 SQFT)**
Permit Description:	**BUILDING, ELECTRICAL**
Work Class:	REMODEL
Proposed Use:	
Permit Number:	2014-2617
Status:	
Valuation:	$9,500.00
Contractor Company:	
Contractor Name:	SUNSATIONAL SUNROOM

Date:	**2/6/2006**
Permit Type:	
Description:	**T/O RRF NEW 30YR COMP SHINGLE (26 SQUARES)**
Permit Description:	**ROOF**
Work Class:	OTHER
Proposed Use:	
Permit Number:	2006-0227
Status:	
Valuation:	$6,500.00
Contractor Company:	
Contractor Name:	BAKER ROOFING SERVICES

ADJOINING PROPERTY FINDINGS

888 SAN CARRIZO WAY

Date:	**1/7/2016**
Permit Type:	
Description:	**NEW ATTACHED ACCESSORY STRUCTURE (327 SQFT HAB), SFR ADDITION, CREATE UN-CONDITIONED NON-HAB STORAGE AREA WITH FULL BATHROOM (327 SQFT)**
Permit Description:	**BUILDING, ELECTRICAL, MECHANICAL, PLUMBING**
Work Class:	ADDITION
Proposed Use:	
Permit Number:	2015-1905
Status:	
Valuation:	$9,595.00
Contractor Company:	
Contractor Name:	TOTAL QUALITY MANAGEMENT CONST

Date:	**7/20/2005**
Permit Type:	
Description:	**SFR ADDITION**
Permit Description:	**BUILDING, ELECTRICAL, MECHANICAL**
Work Class:	ADDITION
Proposed Use:	
Permit Number:	2005-1178
Status:	
Valuation:	$70,450.00
Contractor Company:	
Contractor Name:	

ADJOINING PROPERTY FINDINGS

SAN PABLO DR

764 SAN PABLO DR

Date:	**3/7/2012**
Permit Type:	
Description:	**WATER HEATER REPLACEMENT**
Permit Description:	**PLUMBING**
Work Class:	OTHER
Proposed Use:	
Permit Number:	2012-0659
Status:	
Valuation:	$0.00
Contractor Company:	
Contractor Name:	BELLOWS PLUMBING HEATING & SEWER

770 SAN PABLO DR

Date:	**10/29/2010**
Permit Type:	
Description:	**REROOFING**
Permit Description:	**ROOF**
Work Class:	OTHER
Proposed Use:	
Permit Number:	2010-2627
Status:	
Valuation:	$8,372.00
Contractor Company:	
Contractor Name:	SHELTON ROOFING

ADJOINING PROPERTY FINDINGS

Date: **1/16/2002**
Permit Type:
Description: **R/R WATER HEATER**

Permit Description: **PLUMBING**
Work Class: OTHER
Proposed Use:
Permit Number: 2002-0109
Status:
Valuation: $0.00
Contractor Company:
Contractor Name:

771 SAN PABLO DR

Date: **12/18/2023**
Permit Type:
Description: **<<<BLDG23-3247>>> FURNACE AND HVAC REPLACEMENT SAME LOCATION**

Permit Description: **ELECTRICAL, MECHANICAL**
Work Class: OTHER
Proposed Use:
Permit Number: 2023-3454
Status:
Valuation: $10,000.00
Contractor Company:
Contractor Name: FUSE SERVICE INC

Date: **10/7/2003**
Permit Type:
Description: **Reroofing**

Permit Description: **ROOF**
Work Class: OTHER
Proposed Use:
Permit Number: 2003-1957
Status:
Valuation: $5,698.00
Contractor Company:
Contractor Name: Dan Elliots Roofing

ADJOINING PROPERTY FINDINGS

774 SAN PABLO DR

Date:	**11/13/2024**
Permit Type:	
Description:	**BLDG24-5247: SFR ADDITION (272 SQFT HAB) AND REMODEL (MAINTAINING 3 BEDROOM/2 BATHROOM RESIDENCE)**
Permit Description:	**BUILDING, ELECTRICAL, PLUMBING, MECHANICAL**
Work Class:	ADDITION
Proposed Use:	
Permit Number:	2024-1402
Status:	
Valuation:	$116,342.00
Contractor Company:	
Contractor Name:	

Date:	**5/13/2024**
Permit Type:	
Description:	**REROOFING. USETYPE=RESIDENTIAL OLDMATERIAL=20-30 YR NEWMATERIAL=40+ YR REMOVE=YES**
Permit Description:	**ROOF**
Work Class:	OTHER
Proposed Use:	
Permit Number:	2024-1140
Status:	
Valuation:	$20,000.00
Contractor Company:	
Contractor Name:	RUTH CONSTRUCTION

ADJOINING PROPERTY FINDINGS

Date:	**8/19/2016**
Permit Type:	
Description:	**INSTALL PHOTOVOLTAIC SYSTEM (5.2 KW)**
Permit Description:	**BUILDING, ELECTRICAL**
Work Class:	OTHER
Proposed Use:	
Permit Number:	2016-3204
Status:	
Valuation:	$1,000.00
Contractor Company:	
Contractor Name:	SOLARCITY CORPORATION

Date:	**4/26/2016**
Permit Type:	
Description:	**INSTALL PORTABLE SPA**
Permit Description:	**ELECTRICAL**
Work Class:	OTHER
Proposed Use:	
Permit Number:	2016-1543
Status:	
Valuation:	$3,000.00
Contractor Company:	
Contractor Name:	

Date:	**9/29/2009**
Permit Type:	
Description:	**ADD A/C UNIT**
Permit Description:	**ELECTRICAL, MECHANICAL**
Work Class:	OTHER
Proposed Use:	
Permit Number:	2009-1878
Status:	
Valuation:	$0.00
Contractor Company:	
Contractor Name:	HIGH PERFORMANCE HEATING & AIR

ADJOINING PROPERTY FINDINGS

Date: **7/13/2009**
Permit Type:
Description: **200 AMP SERVICE PANEL UPGRADE AND REWIRE**

Permit Description: **ELECTRICAL**
Work Class: OTHER
Proposed Use:
Permit Number: 2009-1227
Status:
Valuation: $0.00
Contractor Company:
Contractor Name: ROMANO ELECTRIC

Date: **3/6/2009**
Permit Type:
Description: **REBUILD CHIMNEY FROM SHOULDERS UP**

Permit Description: **BUILDING**
Work Class: OTHER
Proposed Use:
Permit Number: 2009-0322
Status:
Valuation: $2,925.00
Contractor Company:
Contractor Name: JONES MASONRY

Date: **4/9/2008**
Permit Type:
Description: **R/R FURNACE IN SAME LOCATION**

Permit Description: **MECHANICAL**
Work Class: OTHER
Proposed Use:
Permit Number: 2008-0635
Status:
Valuation: $6,600.00
Contractor Company:
Contractor Name: M T L CONTROLLED SYSTEMS INC

ADJOINING PROPERTY FINDINGS

Date: **10/23/2007**
Permit Type:
Description: **REROOFING**

Permit Description: **ROOF**
Work Class: OTHER
Proposed Use:
Permit Number: 2007-2636
Status:
Valuation: $11,502.00
Contractor Company:
Contractor Name: EASTMAN CONTRACTING, INC.

Date: **10/15/2007**
Permit Type:
Description: **COPPER REPIPE AND R/R WATER HEATER IN**

Permit Description: **PLUMBING**
Work Class: OTHER
Proposed Use:
Permit Number: 2007-2539
Status:
Valuation: $0.00
Contractor Company:
Contractor Name: DI JOSEPH'S PLUMBING

780 SAN PABLO DR

Date: **6/26/2020**
Permit Type:
Description: **INSTALL NEW A/C UNIT**

Permit Description: **ELECTRICAL, MECHANICAL**
Work Class: OTHER
Proposed Use:
Permit Number: 2020-0901
Status:
Valuation: $8,990.00
Contractor Company:
Contractor Name: HVACERZ

ADJOINING PROPERTY FINDINGS

Date:	**10/21/2016**
Permit Type:	
Description:	**INSTALL PHOTOVOLTAIC SYSTEM (2.08 KW)**
Permit Description:	**BUILDING, ELECTRICAL**
Work Class:	OTHER
Proposed Use:	
Permit Number:	2016-3967
Status:	
Valuation:	$1,000.00
Contractor Company:	
Contractor Name:	SOLARCITY CORPORATION

Date:	**3/10/2014**
Permit Type:	
Description:	**KITCHEN AND (2) BATHROOM REMODELS IN SAME LOCATION, KITCHEN AND (2) BATHROOM REMODELS IN SAM**
Permit Description:	**BUILDING, ELECTRICAL, MECHANICAL, PLUMBING**
Work Class:	REMODEL
Proposed Use:	
Permit Number:	2014-0977
Status:	
Valuation:	$11,174.00
Contractor Company:	
Contractor Name:	

ADJOINING PROPERTY FINDINGS

Date:	**5/29/2013**
Permit Type:	
Description:	**SFR REMODEL, REMOVE AND REBUILD COVERED PATIO (80 SQ FT), SFR REMODEL, REMOVE AND REBUILD COVERED, SFR REMODEL, REMOVE AND REBUILD COVERE**
Permit Description:	**BUILDING, ELECTRICAL, MECHANICAL, PLUMBING**
Work Class:	REMODEL
Proposed Use:	
Permit Number:	2013-1327
Status:	
Valuation:	$17,000.00
Contractor Company:	
Contractor Name:	

784 SAN PABLO DR

Date:	**10/18/2024**
Permit Type:	
Description:	**REROOFING. USETYPE=RESIDENTIAL OLDMATERIAL=20-30 YR NEWMATERIAL=40+ YR REMOVE=YES**
Permit Description:	**ROOF**
Work Class:	OTHER
Proposed Use:	
Permit Number:	2024-2883
Status:	
Valuation:	$19,000.00
Contractor Company:	
Contractor Name:	ALEX GUTTER INC

ADJOINING PROPERTY FINDINGS

Date: **9/27/2011**
Permit Type:
Description: **FURNACE REPLACEMENT**

Permit Description: **MECHANICAL**
Work Class: OTHER
Proposed Use:
Permit Number: 2011-2362
Status:
Valuation: $0.00
Contractor Company:
Contractor Name:

790 SAN PABLO DR

Date: **6/10/2019**
Permit Type:
Description: **SFR ADDITION (223 SQFT HAB) AND REMODEL (C**

Permit Description: **BUILDING, ELECTRICAL, MECHANICAL, PLUMBING**
Work Class: ADDITION
Proposed Use:
Permit Number: 2018-2879
Status:
Valuation: $150,000.00
Contractor Company:
Contractor Name: M T M BUILDING GROUP

Date: **10/7/2003**
Permit Type:
Description: **Reroofing**

Permit Description: **ROOF**
Work Class: OTHER
Proposed Use:
Permit Number: 2003-1952
Status:
Valuation: $8,000.00
Contractor Company:
Contractor Name:

ADJOINING PROPERTY FINDINGS

820 SAN PABLO DR

Date:	**10/21/2021**
Permit Type:	
Description:	**FURNACE REPLACEMENT. SIZE=UP TO 100,000 B**
Permit Description:	**MECHANICAL**
Work Class:	OTHER
Proposed Use:	
Permit Number:	2021-2863
Status:	
Valuation:	$7,290.00
Contractor Company:	
Contractor Name:	

Date:	**9/7/2006**
Permit Type:	
Description:	**COPPER REPIPE**
Permit Description:	**PLUMBING**
Work Class:	OTHER
Proposed Use:	
Permit Number:	2006-1886
Status:	
Valuation:	$4,500.00
Contractor Company:	
Contractor Name:	

Date:	**12/18/2002**
Permit Type:	
Description:	**Water Heater Replacement**
Permit Description:	**PLUMBING**
Work Class:	OTHER
Proposed Use:	
Permit Number:	2002-2311
Status:	
Valuation:	$0.00
Contractor Company:	
Contractor Name:	WATER HEATERS ONLY

ADJOINING PROPERTY FINDINGS

830 SAN PABLO DR

Date:	**3/22/2024**
Permit Type:	
Description:	**BLDG23-3307: INSTALL NEW 60 AMP EV CHARGER IN GARAGE**
Permit Description:	**BUILDING, ELECTRICAL**
Work Class:	OTHER
Proposed Use:	
Permit Number:	2023-3435
Status:	
Valuation:	$1,000.00
Contractor Company:	
Contractor Name:	ARSEN ELECTRIC INC

Date:	**8/31/2022**
Permit Type:	
Description:	**F/S SYSTEM NEW INSTALLATION FOR NEW ONE-STORY SRF W/ ATTACHED GARAGE**
Permit Description:	**FIRE PROTECTION**
Work Class:	OTHER
Proposed Use:	
Permit Number:	2022-2069
Status:	
Valuation:	$10,000.00
Contractor Company:	
Contractor Name:	THORPE DESIGN, INC.

ADJOINING PROPERTY FINDINGS

Date:	**8/5/2022**
Permit Type:	
Description:	**REROOFING. USETYPE=RESIDENTIAL OLDMATERIAL=20-30 YR NEWMATERIAL=20-30 YR REMOVE=YES**
Permit Description:	**ROOF**
Work Class:	OTHER
Proposed Use:	
Permit Number:	2022-1956
Status:	
Valuation:	$24,235.00
Contractor Company:	
Contractor Name:	WESTSHORE ROOFING INC

Date:	**1/13/2020**
Permit Type:	
Description:	**R/R WATER HEATER IN SAME LOCATION (50 GAL**
Permit Description:	**PLUMBING**
Work Class:	OTHER
Proposed Use:	
Permit Number:	2020-0091
Status:	
Valuation:	$2,000.00
Contractor Company:	
Contractor Name:	BELLOWS PLUMBING HEATING & AIR INC

Date:	**1/13/2020**
Permit Type:	
Description:	**NEW 1-STORY SFR (1,888 SQFT HAB) W ITH ATTA**
Permit Description:	**BUILDING, ELECTRICAL, PLUMBING, MECHANICAL**
Work Class:	NEW
Proposed Use:	
Permit Number:	2021-1513
Status:	
Valuation:	$400,000.00
Contractor Company:	
Contractor Name:	

ADJOINING PROPERTY FINDINGS

Date:	**3/18/2015**
Permit Type:	
Description:	**R/R SEWER LINE IN KITCHEN AND LAUNDRY ROOM WITH ABS PIPE IN SAME LOCATION**
Permit Description:	**PLUMBING**
Work Class:	OTHER
Proposed Use:	
Permit Number:	2015-0901
Status:	
Valuation:	$3,300.00
Contractor Company:	
Contractor Name:	GOGO ROOTER

Date:	**2/3/2004**
Permit Type:	
Description:	**SFR ADDITION AND REMODEL**
Permit Description:	**BUILDING, ELECTRICAL, MECHANICAL, PLUMBING**
Work Class:	ADDITION
Proposed Use:	
Permit Number:	2003-1496
Status:	
Valuation:	$55,200.00
Contractor Company:	
Contractor Name:	

ADJOINING PROPERTY FINDINGS

840 SAN PABLO DR

Date:	**2/18/2003**
Permit Type:	
Description:	**Water Heater Replacement**
Permit Description:	**PLUMBING**
Work Class:	OTHER
Proposed Use:	
Permit Number:	2003-0369
Status:	
Valuation:	$0.00
Contractor Company:	
Contractor Name:	JUST WATER HEATERS, INC.

Date:	**11/16/1999**
Permit Type:	
Description:	**BIPS PERMIT # 99-1424:SFR ADDITION/FAMILY**
Permit Description:	**BUILDING, ELECTRICAL**
Work Class:	REMODEL
Proposed Use:	
Permit Number:	1999-0201
Status:	
Valuation:	$21,449.00
Contractor Company:	
Contractor Name:	

ADJOINING PROPERTY FINDINGS

850 SAN PABLO DR

Date:	**3/29/2021**
Permit Type:	
Description:	**REROOFING. USETYPE=RESIDENTIAL OLDMATE**
Permit Description:	**ROOF**
Work Class:	OTHER
Proposed Use:	
Permit Number:	2021-0770
Status:	
Valuation:	$18,500.00
Contractor Company:	
Contractor Name:	FALCON ROOFING

SAN RAFAEL AVE

879 SAN RAFAEL AVE

Date:	**8/3/2018**
Permit Type:	
Description:	**R/R FURNACE IN SAME LOCATION AND INSTALL**
Permit Description:	**ELECTRICAL, MECHANICAL**
Work Class:	OTHER
Proposed Use:	
Permit Number:	2018-2510
Status:	
Valuation:	$5,000.00
Contractor Company:	
Contractor Name:	

ADJOINING PROPERTY FINDINGS

Date: **7/18/2018**
Permit Type:
Description: **COPPER REPIPE RESIDENCE AND NEW WATER**

Permit Description: **PLUMBING**
Work Class: OTHER
Proposed Use:
Permit Number: 2018-2297
Status:
Valuation: $9,495.00
Contractor Company:
Contractor Name: ONE DAY COMPLETE REPIPE

Date: **9/2/2004**
Permit Type:
Description: **Water Heater Replacement**

Permit Description: **PLUMBING**
Work Class: OTHER
Proposed Use:
Permit Number: 2004-1629
Status:
Valuation: $0.00
Contractor Company:
Contractor Name: JUST WATER HEATERS

880 SAN RAFAEL AVE

Date: **6/2/2011**
Permit Type:
Description: **200 AMP SERVICE PANEL UPGRADE AND R/R**

Permit Description: **BUILDING, ELECTRICAL**
Work Class: OTHER
Proposed Use:
Permit Number: 2011-1306
Status:
Valuation: $6,000.00
Contractor Company:
Contractor Name:

ADJOINING PROPERTY FINDINGS

Date: **5/1/2001**
Permit Type:
Description: **ROUGH IN PLUMBING LINE FOR FUTURE USE-**

Permit Description: **PLUMBING**
Work Class: OTHER
Proposed Use:
Permit Number: 2001-0862
Status:
Valuation: $0.00
Contractor Company:
Contractor Name:

Date: **4/13/2001**
Permit Type:
Description: **REPLACE FURNACE & ADD ON A/C**

Permit Description: **ELECTRICAL, MECHANICAL**
Work Class: OTHER
Proposed Use:
Permit Number: 2001-0758
Status:
Valuation: $0.00
Contractor Company:
Contractor Name: ATLAS HEATING & AIR

Date: **3/26/2001**
Permit Type:
Description: **PATIO ENCLOSURE (348 SQ. FT.)- ICBO ER-5014P**

Permit Description: **BUILDING, ELECTRICAL**
Work Class: ADDITION
Proposed Use:
Permit Number: 2001-0640
Status:
Valuation: $18,000.00
Contractor Company:
Contractor Name: SAV-AWN ALUMINUM

ADJOINING PROPERTY FINDINGS

881 SAN RAFAEL AVE

Date:	**4/26/2011**
Permit Type:	
Description:	**RESIDENTIAL WATER PIPING - WATER SERVICE**
Permit Description:	**PLUMBING**
Work Class:	OTHER
Proposed Use:	
Permit Number:	2011-1024
Status:	
Valuation:	$0.00
Contractor Company:	
Contractor Name:	CUPERTINO PLUMBING

Date:	**4/18/2011**
Permit Type:	
Description:	**REROOFING**
Permit Description:	**ROOF**
Work Class:	OTHER
Proposed Use:	
Permit Number:	2011-0950
Status:	
Valuation:	$8,500.00
Contractor Company:	
Contractor Name:	

Date:	**3/14/2011**
Permit Type:	
Description:	**R/R EXTERIOR SIDING ENTIRE RESIDENCE**
Permit Description:	**BUILDING**
Work Class:	OTHER
Proposed Use:	
Permit Number:	2011-0666
Status:	
Valuation:	$13,350.00
Contractor Company:	
Contractor Name:	

ADJOINING PROPERTY FINDINGS

882 SAN RAFAEL AVE

Date:	**1/17/2024**
Permit Type:	
Description:	**<<<<BRING JOB CARD>>>> REROOFING. USETYPE=RESIDENTIAL OLDMATERIAL=20-30 YR NEWMATERIAL=20-30 YR REMOVE=YES**
Permit Description:	**ROOF**
Work Class:	OTHER
Proposed Use:	
Permit Number:	2024-0129
Status:	
Valuation:	$15,444.00
Contractor Company:	
Contractor Name:	SIGNATURE ROOFING, CO.

Date:	**5/22/2015**
Permit Type:	
Description:	**UPGRADE SERVICE PANEL TO 200 AMPS**
Permit Description:	**ELECTRICAL**
Work Class:	OTHER
Proposed Use:	
Permit Number:	2015-1623
Status:	
Valuation:	$2,500.00
Contractor Company:	
Contractor Name:	DUKE ELECTRIC

ADJOINING PROPERTY FINDINGS

883 SAN RAFAEL AVE

Date:	**6/14/2016**
Permit Type:	
Description:	**REPLACE WATER MAIN FROM WATER METER TO HOSE BIB**
Permit Description:	**PLUMBING**
Work Class:	OTHER
Proposed Use:	
Permit Number:	2016-2246
Status:	
Valuation:	$2,850.00
Contractor Company:	
Contractor Name:	MR ROOTER PLUMBING

Date:	**9/2/2003**
Permit Type:	
Description:	**Reroofing**
Permit Description:	**ROOF**
Work Class:	OTHER
Proposed Use:	
Permit Number:	2003-1679
Status:	
Valuation:	$6,500.00
Contractor Company:	
Contractor Name:	CASTRO ROOFING

ADJOINING PROPERTY FINDINGS

884 SAN RAFAEL AVE

Date:	**8/9/2021**
Permit Type:	
Description:	**WATER HEATER REPLACEMENT. ENGINE=GAS SIZ**
Permit Description:	**PLUMBING**
Work Class:	OTHER
Proposed Use:	
Permit Number:	2021-2095
Status:	
Valuation:	$1,800.00
Contractor Company:	
Contractor Name:	STREET PLUMBING AND ROOTER

Date:	**12/16/2013**
Permit Type:	
Description:	**RESIDENTIAL SEWER LINE. OldLocation=Outside Fixtures=9, RESIDENTIAL SEWER LINE. OldLocation=Outside F**
Permit Description:	**PLUMBING**
Work Class:	OTHER
Proposed Use:	
Permit Number:	2013-4178
Status:	
Valuation:	$10,900.00
Contractor Company:	
Contractor Name:	ARS RESCUE ROOTER

ADJOINING PROPERTY FINDINGS

Date:	**7/15/2013**
Permit Type:	
Description:	**REROOFING**
Permit Description:	**ROOF**
Work Class:	OTHER
Proposed Use:	
Permit Number:	2013-2162
Status:	
Valuation:	$7,000.00
Contractor Company:	
Contractor Name:	CALIFORNIA RAINGUARD INC

885 SAN RAFAEL AVE

Date:	**11/4/2013**
Permit Type:	
Description:	**RESIDENTIAL SEWER LINE. OldLocation=Outside Fixtures=8, RESIDENTIAL SEWER LINE. OldLocation=Outside F**
Permit Description:	**PLUMBING**
Work Class:	OTHER
Proposed Use:	
Permit Number:	2013-3643
Status:	
Valuation:	$8,500.00
Contractor Company:	
Contractor Name:	

ADJOINING PROPERTY FINDINGS

Date: **1/26/2006**
Permit Type:
Description: **REROOFING**

Permit Description: **ROOF**
Work Class: OTHER
Proposed Use:
Permit Number: 2006-0171
Status:
Valuation: $5,400.00
Contractor Company:
Contractor Name: JNSJ ROOFING INC

Date: **4/30/2003**
Permit Type:
Description: **Water Heater Replacement**

Permit Description: **PLUMBING**
Work Class: OTHER
Proposed Use:
Permit Number: 2003-0826
Status:
Valuation: $0.00
Contractor Company:
Contractor Name: JUST WATER HEATERS

886 SAN RAFAEL AVE

Date: **1/12/2024**
Permit Type:
Description: **BLDG24-3595 R/R FURNACE IN CLOSET LIKE FOR LIKE**

Permit Description: **MECHANICAL**
Work Class: OTHER
Proposed Use:
Permit Number: 2024-0077
Status:
Valuation: $14,926.00
Contractor Company:
Contractor Name: SERVICE CHAMPIONS

ADJOINING PROPERTY FINDINGS

Date:	**5/3/2022**
Permit Type:	
Description:	**REMODEL EXISITNG SWIMMING POOL AND NEW SPA W/ ASSOCIATED EQUIPEMENT**
Permit Description:	**BUILDING, ELECTRICAL, PLUMBING, MECHANICAL**
Work Class:	OTHER
Proposed Use:	
Permit Number:	2021-3285
Status:	
Valuation:	$71,525.00
Contractor Company:	
Contractor Name:	ADAMS POOL SOLUTIONS

Date:	**9/20/2018**
Permit Type:	
Description:	**REROOFING. USETYPE=RESIDENTIAL OLDMATE**
Permit Description:	**ROOF**
Work Class:	OTHER
Proposed Use:	
Permit Number:	2018-3122
Status:	
Valuation:	$11,668.00
Contractor Company:	
Contractor Name:	SHELTON ROOFING

ADJOINING PROPERTY FINDINGS

909 SAN RAFAEL AVE

Date:	**2/2/2018**
Permit Type:	
Description:	**SINGLE PLY TPO COOL ROOF (ICC-ESR-1463) OV**
Permit Description:	**ROOF**
Work Class:	OTHER
Proposed Use:	
Permit Number:	2018-0350
Status:	
Valuation:	$87,000.00
Contractor Company:	
Contractor Name:	PLATINUM ROOFING INC

Date:	**9/27/2016**
Permit Type:	
Description:	**INSTALL F/S COMM TI. "UPGUARD"**
Permit Description:	**FIRE PROTECTION**
Work Class:	OTHER
Proposed Use:	
Permit Number:	2016-3724
Status:	
Valuation:	$10,000.00
Contractor Company:	
Contractor Name:	SURE FIRE PROTECTION CO.,INC.

ADJOINING PROPERTY FINDINGS

Date:	**9/21/2016**
Permit Type:	
Description:	**COMM TI. NEW OFFICES, CONFERENCE RMS, STORAGE, AND GAME AREA, NEW TENANT "UPGUARD"**
Permit Description:	**BUILDING, ELECTRICAL, MECHANICAL, PLUMBING**
Work Class:	TENANT IMPROVEMENT
Proposed Use:	
Permit Number:	2016-3655
Status:	
Valuation:	$210,000.00
Contractor Company:	
Contractor Name:	RYLKO BUILDERS INC

Date:	**2/18/2016**
Permit Type:	
Description:	**F/A T.I. INTERIOR MODIFICATIONS, MARKET READY "NO TENANT"**
Permit Description:	**FIRE PROTECTION**
Work Class:	OTHER
Proposed Use:	
Permit Number:	2016-0582
Status:	
Valuation:	$10,000.00
Contractor Company:	
Contractor Name:	RTS SYSTEMS & DESIGN

Date:	**2/9/2016**
Permit Type:	
Description:	**U/G F/L INSTALLATION FOR NEW BACKFLOW "NO TENANT"**
Permit Description:	**FIRE PROTECTION**
Work Class:	OTHER
Proposed Use:	
Permit Number:	0
Status:	
Valuation:	$10,000.00
Contractor Company:	
Contractor Name:	JAMES J VISO ENGINEERING

ADJOINING PROPERTY FINDINGS

Date: **2/9/2016**
Permit Type:
Description: **U/G F/L INSTALLATION "NO TENANT"**

Permit Description: **FIRE PROTECTION**
Work Class: OTHER
Proposed Use:
Permit Number: 2016-0430
Status:
Valuation: $10,000.00
Contractor Company:
Contractor Name: JAMES J VISO ENGINEERING

Date: **2/2/2016**
Permit Type:
Description: **F/S T.I. NTERIOR MODIFICATIONS, MARKET READY "NO TENANT" I**

Permit Description: **FIRE PROTECTION**
Work Class: OTHER
Proposed Use:
Permit Number: 2016-0327
Status:
Valuation: $10,000.00
Contractor Company:
Contractor Name: LIFEGUARD FIRE PROTECTION INC

Date: **12/22/2015**
Permit Type:
Description: **COMM T.I. EXTERIOR SITE IMPROVEMENTS, FACADE AND LANDSCAPE MODIFICATIONS, MARKET READY "NO TENANT"**

Permit Description: **BUILDING, ELECTRICAL, PLUMBING**
Work Class: TENANT IMPROVEMENT
Proposed Use:
Permit Number: 2015-3542
Status:
Valuation: $500,000.00
Contractor Company:
Contractor Name: W L CONSTRUCTION INC

ADJOINING PROPERTY FINDINGS

Date:	**12/22/2015**
Permit Type:	
Description:	**COMM T.I. INTERIOR MODIFICATIONS, MARKET READY "NO TENANT" (EXTERIOR WORK UNDER SEPARATE PERMIT)**
Permit Description:	**BUILDING, ELECTRICAL, PLUMBING**
Work Class:	TENANT IMPROVEMENT
Proposed Use:	
Permit Number:	2015-3543
Status:	
Valuation:	$50,000.00
Contractor Company:	
Contractor Name:	W L CONSTRUCTION INC

Date:	**9/28/2015**
Permit Type:	
Description:	**SEWER LINE REPAIR IN FRONT OF BUILDING**
Permit Description:	**PLUMBING**
Work Class:	OTHER
Proposed Use:	
Permit Number:	2015-3107
Status:	
Valuation:	$6,000.00
Contractor Company:	
Contractor Name:	PACIFIC PLUMBING

Date:	**11/21/2014**
Permit Type:	
Description:	**COMM T.I. VOLUNTARY SEISMIC UPGRADE**
Permit Description:	**BUILDING**
Work Class:	OTHER
Proposed Use:	
Permit Number:	2014-3741
Status:	
Valuation:	$60,000.00
Contractor Company:	
Contractor Name:	E2C CONSTRUCTION CO

ADJOINING PROPERTY FINDINGS

Date: **4/5/2007**
Permit Type:
Description: **REPLACE 4" SEWER LINE ADD C/O (80 FEET REAR**

Permit Description: **PLUMBING**
Work Class: OTHER
Proposed Use:
Permit Number: 2007-0813
Status:
Valuation: $10,465.00
Contractor Company:
Contractor Name: RESCUE ROOTER

Date: **9/15/2000**
Permit Type:
Description: **INSTALLATION SPRINKLER ALARM MONITORING**

Permit Description: **FIRE PROTECTION**
Work Class: OTHER
Proposed Use:
Permit Number: 2000-2450
Status:
Valuation: $7,000.00
Contractor Company:
Contractor Name:

Date: **8/18/2000**
Permit Type:
Description: **INVESTMENTS" (20 SPRINKLERS) FIRE SPRK " WP**

Permit Description: **FIRE PROTECTION**
Work Class: OTHER
Proposed Use:
Permit Number: 2000-2110
Status:
Valuation: $7,000.00
Contractor Company:
Contractor Name: ALERT FIRE PROTECTION

ADJOINING PROPERTY FINDINGS

Date: **8/7/2000**
Permit Type:
Description: **COMM TI & EXTERIOR FACE LIFT**

Permit Description: **BUILDING, ELECTRICAL, MECHANICAL, PLUMBING**
Work Class: TENANT IMPROVEMENT
Proposed Use:
Permit Number: 2000-1943
Status:
Valuation: $150,000.00
Contractor Company:
Contractor Name: MCLARNEY CONSTRUCTION

918 SAN RAFAEL AVE

Date: **6/5/2014**
Permit Type:
Description: **INSTALL PHOTOVOLTAIC SYSTEM (4.16 KW) AND ADD 100 AMP SUBPANEL**

Permit Description: **BUILDING, ELECTRICAL**
Work Class: OTHER
Proposed Use:
Permit Number: 2014-1614
Status:
Valuation: $1,000.00
Contractor Company:
Contractor Name: REC SOLAR INC.

ADJOINING PROPERTY FINDINGS

939 SAN RAFAEL AVE

Date:	**4/12/2007**
Permit Type:	
Description:	**REACTIVE PERMIT:2005-2486 - INSTALL**
Permit Description:	**BUILDING, ELECTRICAL**
Work Class:	OTHER
Proposed Use:	
Permit Number:	2007-0874
Status:	
Valuation:	$12,000.00
Contractor Company:	
Contractor Name:	STATCOMM INC.

Date:	**4/3/2003**
Permit Type:	
Description:	**Water Heater Replacement**
Permit Description:	**PLUMBING**
Work Class:	OTHER
Proposed Use:	
Permit Number:	2003-0661
Status:	
Valuation:	$0.00
Contractor Company:	
Contractor Name:	JUST WATER HEATERS

ADJOINING PROPERTY FINDINGS

943 SAN RAFAEL AVE

Date:	**11/14/2024**
Permit Type:	
Description:	**REROOFING. USETYPE=RESIDENTIAL OLDMATERIAL=20-30 YR NEWMATERIAL=20-30 YR REMOVE=YES**
Permit Description:	**ROOF**
Work Class:	OTHER
Proposed Use:	
Permit Number:	2024-3096
Status:	
Valuation:	$10,000.00
Contractor Company:	
Contractor Name:	ALEXANDER ROOFING

Date:	**4/8/2016**
Permit Type:	
Description:	**R/R 40 GALLON WATER HEATER IN SAME LOCATION (UTILITY CLOSET)**
Permit Description:	**PLUMBING**
Work Class:	OTHER
Proposed Use:	
Permit Number:	2016-1214
Status:	
Valuation:	$2,479.00
Contractor Company:	
Contractor Name:	AFFORDABLE WATER HEATERS

ADJOINING PROPERTY FINDINGS

Date: **4/17/2006**
Permit Type:
Description: **SFR BATHROOM REMODEL**

Permit Description: **BUILDING, ELECTRICAL, PLUMBING**
Work Class: REMODEL
Proposed Use:
Permit Number: 2006-0659
Status:
Valuation: $2,646.00
Contractor Company:
Contractor Name:

Date: **6/21/2005**
Permit Type:
Description: **MASTER BATH RMDL: ALL IN SAME LOC - R/R ALL**

Permit Description: **BUILDING, ELECTRICAL, PLUMBING**
Work Class: REMODEL
Proposed Use:
Permit Number: 2005-1150
Status:
Valuation: $2,486.00
Contractor Company:
Contractor Name:

954 SAN RAFAEL AVE

Date: **10/27/2014**
Permit Type:
Description: **GAS METER UPGRADE IN SAME LOCATION**

Permit Description: **PLUMBING**
Work Class: OTHER
Proposed Use:
Permit Number: 2014-3479
Status:
Valuation: $5,000.00
Contractor Company:
Contractor Name: GREATER BAY MECHANICAL INC

ADJOINING PROPERTY FINDINGS

Date: **9/6/2013**
Permit Type:
Description: **T/O RRF WITH ASPHALT COMP SHINGLE, T/O RRF WITH ASPHALT COMPOSITION**

Permit Description: **ROOF**
Work Class: OTHER
Proposed Use:
Permit Number: 2013-2931
Status:
Valuation: $11,980.00
Contractor Company:
Contractor Name: BIGHAM-TAYLOR ROOFING

Date: **3/2/2006**
Permit Type:
Description: **INSTALL 6 NEW WINDOWS AT NORTH ELEVATION GROUND FLOOR**

Permit Description: **BUILDING**
Work Class: TENANT IMPROVEMENT
Proposed Use:
Permit Number: 2006-0205
Status:
Valuation: $5,000.00
Contractor Company:
Contractor Name: S & H RENOVATIONS

Date: **11/29/1999**
Permit Type:
Description: **REPLACE WATER HEATER**

Permit Description: **PLUMBING**
Work Class: REMODEL
Proposed Use:
Permit Number: 1999-0675
Status:
Valuation: $0.00
Contractor Company:
Contractor Name: JUST WATER HEATERS INC

ADJOINING PROPERTY FINDINGS

SAN SIMEON DR

881 SAN SIMEON DR

Date:	**1/6/2003**
Permit Type:	
Description:	**LIVING ROOM & DINING ROOM ADDITION TO SFR**
Permit Description:	**BUILDING, ELECTRICAL**
Work Class:	ADDITION
Proposed Use:	
Permit Number:	2003-0003
Status:	
Valuation:	$23,400.00
Contractor Company:	
Contractor Name:	LYNNDE ASSOCIATES

882 SAN SIMEON DR

Date:	**11/15/1999**
Permit Type:	
Description:	**BIPS PERMIT #99-305; 877 SQ. FT 1ST/2ND FLOOR**
Permit Description:	**BUILDING, ELECTRICAL, MECHANICAL, PLUMBING**
Work Class:	REMODEL
Proposed Use:	
Permit Number:	1999-0157
Status:	
Valuation:	$93,191.00
Contractor Company:	
Contractor Name:	

ADJOINING PROPERTY FINDINGS

883 SAN SIMEON DR

Date:	**12/18/2006**
Permit Type:	
Description:	**T/O RRF COMP SHINGLE**
Permit Description:	**ROOF**
Work Class:	OTHER
Proposed Use:	
Permit Number:	2006-2822
Status:	
Valuation:	$9,050.00
Contractor Company:	
Contractor Name:	COSMOS ROOFING

884 SAN SIMEON DR

Date:	**9/16/2005**
Permit Type:	
Description:	**T/O RRF 40YR COMP (2,300 SQ FT)**
Permit Description:	**ROOF**
Work Class:	OTHER
Proposed Use:	
Permit Number:	2005-1740
Status:	
Valuation:	$6,950.00
Contractor Company:	
Contractor Name:	BUENTIEMPO ROOFING

ADJOINING PROPERTY FINDINGS

885 SAN SIMEON DR

Date:	**12/15/2021**
Permit Type:	
Description:	**R/R WATER HEATER IN SAME LOCATION**
Permit Description:	**MECHANICAL**
Work Class:	OTHER
Proposed Use:	
Permit Number:	2021-3266
Status:	
Valuation:	$1,500.00
Contractor Company:	
Contractor Name:	Y B CONSTRUCTION

Date:	**6/13/2011**
Permit Type:	
Description:	**FURNACE REPLACEMENT**
Permit Description:	**MECHANICAL**
Work Class:	OTHER
Proposed Use:	
Permit Number:	2011-1408
Status:	
Valuation:	$0.00
Contractor Company:	
Contractor Name:	

Date:	**5/18/2011**
Permit Type:	
Description:	**COPPER REPIPE RESIDENCE AND MAIN LINE**
Permit Description:	**PLUMBING**
Work Class:	OTHER
Proposed Use:	
Permit Number:	2011-1198
Status:	
Valuation:	$6,800.00
Contractor Company:	
Contractor Name:	DEMPSTER PLUMBING

ADJOINING PROPERTY FINDINGS

Date: **11/18/2010**
Permit Type:
Description: **T/O RRF WITH COMP SHINGLE**

Permit Description: **ROOF**
Work Class: OTHER
Proposed Use:
Permit Number: 2010-2782
Status:
Valuation: $8,855.00
Contractor Company:
Contractor Name: EASTMAN ROOFING WATERPROOF

Date: **10/13/2008**
Permit Type:
Description: **WATER HEATER REPLACEMENT**

Permit Description: **PLUMBING**
Work Class: OTHER
Proposed Use:
Permit Number: 2008-2048
Status:
Valuation: $0.00
Contractor Company:
Contractor Name: FAST WATER HEATER

886 SAN SIMEON DR

Date: **2/17/2022**
Permit Type:
Description: **FURNACE REPLACEMENT. SIZE=UP TO 100,000 BTUS**

Permit Description: **MECHANICAL**
Work Class: OTHER
Proposed Use:
Permit Number: 2022-0406
Status:
Valuation: $3,000.00
Contractor Company:
Contractor Name: LOVOTTI AIR

ADJOINING PROPERTY FINDINGS

Date: **10/16/2017**
Permit Type:
Description: **R/R MAIN WATER LINE IN SAME LOCATION**

Permit Description: **PLUMBING**
Work Class: OTHER
Proposed Use:
Permit Number: 2017-3523
Status:
Valuation: $7,200.00
Contractor Company:
Contractor Name: PLUMBING TECH REPIPE SPEC. INC

TERRA BELLA AVE

1020 TERRA BELLA AVE

Date: **12/2/2019**
Permit Type:
Description: **CREATE PARKING LOT FOR RV'S "LOTS OF LOVE**

Permit Description: **BUILDING, ELECTRICAL**
Work Class: OTHER
Proposed Use:
Permit Number: 2019-3346
Status:
Valuation: $60,000.00
Contractor Company:
Contractor Name: TERRA BELLA II LLC

ADJOINING PROPERTY FINDINGS

Date: **9/4/2019**
Permit Type:
Description: **ELECTRIC METER RELEASE**

Permit Description: **ELECTRICAL**
Work Class: OTHER
Proposed Use:
Permit Number: 2019-2634
Status:
Valuation: $0.00
Contractor Company:
Contractor Name: VAQUERO CONSTRUCTION INC

Date: **8/20/2019**
Permit Type:
Description: **DEMO ONE (1) DETACHED GARAGE (412 SQFT)**

Permit Description: **DEMOLITION**
Work Class: DEMOLITION
Proposed Use:
Permit Number: 2019-2486
Status:
Valuation: $5,000.00
Contractor Company:
Contractor Name: VAQUERO CONSTRUCTION INC

1025 TERRA BELLA AVE

Date: **5/21/2015**
Permit Type:
Description: **F/S "NO TENANT" T.I. ADD INTERVENING CORRIDOR OF 100 SQFT IN (E) EXIT**

Permit Description: **FIRE PROTECTION**
Work Class: OTHER
Proposed Use:
Permit Number: 2015-1610
Status:
Valuation: $10,000.00
Contractor Company:
Contractor Name: FAULT LINE PLUMBING INC

ADJOINING PROPERTY FINDINGS

Date:	**2/23/2015**
Permit Type:	
Description:	**COMM T.I. ADD INTERVENING CORRIDOR OF 100 SQFT IN (E) EXIT, & PROVIDE (2) ACCESSIBLE PARKING SPACES**
Permit Description:	**BUILDING, ELECTRICAL**
Work Class:	TENANT IMPROVEMENT
Proposed Use:	
Permit Number:	2015-0192
Status:	
Valuation:	$20,000.00
Contractor Company:	
Contractor Name:	TI MANAGEMENT GROUP INC

Date:	**12/2/2014**
Permit Type:	
Description:	**COMM T.I. DIVIDE SPACE TO CREATE A SEPARATE TENANT SPACE "NO TENANT"**
Permit Description:	**BUILDING, ELECTRICAL, MECHANICAL, PLUMBING**
Work Class:	TENANT IMPROVEMENT
Proposed Use:	
Permit Number:	2014-1882
Status:	
Valuation:	$35,000.00
Contractor Company:	
Contractor Name:	

Date:	**4/10/2014**
Permit Type:	
Description:	**F/A T.I. UPGRADE MONITORING SYSTEM "WAKO LIFE SCIENCES", F/A T.I. UPGRADE MONITORING SYSTEM "WAKO**
Permit Description:	**FIRE PROTECTION**
Work Class:	OTHER
Proposed Use:	
Permit Number:	2014-0756
Status:	
Valuation:	$10,000.00
Contractor Company:	
Contractor Name:	FIRST TRUST ALARM CO. INC.

ADJOINING PROPERTY FINDINGS

Date: **3/11/2014**
Permit Type:
Description: **F/S T.I. INSTALL EMERGENCY BACKUP GENERAT**

Permit Description: **FIRE PROTECTION**
Work Class: OTHER
Proposed Use:
Permit Number: 2014-0994
Status:
Valuation: $10,000.00
Contractor Company:
Contractor Name: FIRE-MATIC SYSTEM, INC

Date: **12/19/2013**
Permit Type:
Description: **COMM T.I. INSTALL EMERGENCY BACKUP GENERATOR & (9) DEDICATED OUTLETS IN (E) LABS "WAKO LIFE SCIENCES, COMM T.I. INSTALL EMERGENCY BACKUP GENE**

Permit Description: **BUILDING, ELECTRICAL, MECHANICAL**
Work Class: TENANT IMPROVEMENT
Proposed Use:
Permit Number: 2013-3321
Status:
Valuation: $39,880.00
Contractor Company:
Contractor Name: SILICON VALLEY CONSTRUCTION

Date: **5/9/2013**
Permit Type:
Description: **R/R A/C UNIT IN SAME LOCATION "TERRA BELLA**

Permit Description: **ELECTRICAL, MECHANICAL**
Work Class: OTHER
Proposed Use:
Permit Number: 2013-1403
Status:
Valuation: $10,000.00
Contractor Company:
Contractor Name:

ADJOINING PROPERTY FINDINGS

Date:	**5/3/2013**
Permit Type:	
Description:	**COMM T.I. ADD ELECTRICAL DROPS FOR CUBICLES "WAKO LIFE SCIENCES, INC.", COMM T.I. ADD ELECTRICAL DROPS FOR, COMM T.I. ADD ELECTRICAL DROPS FOR CUBICL**
Permit Description:	**ELECTRICAL**
Work Class:	TENANT IMPROVEMENT
Proposed Use:	
Permit Number:	2013-1262
Status:	
Valuation:	$1,500.00
Contractor Company:	
Contractor Name:	WARM SPRINGS ELECTRIC CO

Date:	**4/4/2013**
Permit Type:	
Description:	**F/S T.I. "WAKO LIFE SCIENCES, INC."**
Permit Description:	**FIRE PROTECTION**
Work Class:	OTHER
Proposed Use:	
Permit Number:	2013-1002
Status:	
Valuation:	$10,000.00
Contractor Company:	
Contractor Name:	ADANAC FIRE PROTECTION, INC.

ADJOINING PROPERTY FINDINGS

Date:	**3/20/2013**
Permit Type:	
Description:	**COMM T.I. (E) TENANT EXPANSION, OFFICES, LAB AND BREAKROOM "WAKO LIFE SCIENCES", COMM T.I. (E) TENANT EXPANSION, OFFICES, LAB, COMM T.I. (E) TENANT EXPANSION, OFFICES, LA**
Permit Description:	**BUILDING, ELECTRICAL, MECHANICAL, PLUMBING**
Work Class:	TENANT IMPROVEMENT
Proposed Use:	
Permit Number:	2013-0236
Status:	
Valuation:	$60,000.00
Contractor Company:	
Contractor Name:	HALLMARK CONSTRUCTION, INC.

Date:	**8/15/2008**
Permit Type:	
Description:	**COMM T.I. NEW TENANT "WAKO PURE CHEMICAL**
Permit Description:	**BUILDING, ELECTRICAL, MECHANICAL, PLUMBING**
Work Class:	TENANT IMPROVEMENT
Proposed Use:	
Permit Number:	2008-1120
Status:	
Valuation:	$88,695.00
Contractor Company:	
Contractor Name:	SILICON VALLEY CONSTRUCTION

Date:	**7/1/2008**
Permit Type:	
Description:	**F/S T.I. "WAKO PURE CHEMICAL INC"**
Permit Description:	**FIRE PROTECTION**
Work Class:	OTHER
Proposed Use:	
Permit Number:	2008-1213
Status:	
Valuation:	$10,000.00
Contractor Company:	
Contractor Name:	

ADJOINING PROPERTY FINDINGS

Date:	**2/15/2007**
Permit Type:	
Description:	**COMM T.I. CLEAN ROOM, ROOFTOP EQUIP., ADA UPGRADES "SUNSTORM RESEARCH"**
Permit Description:	**BUILDING, ELECTRICAL, MECHANICAL, PLUMBING**
Work Class:	TENANT IMPROVEMENT
Proposed Use:	
Permit Number:	2006-2690
Status:	
Valuation:	$285,000.00
Contractor Company:	
Contractor Name:	R.C. BENSON & SONS, INC.

Date:	**11/17/2006**
Permit Type:	
Description:	**F/S T.I. "SUNSTORM REACH CORP"**
Permit Description:	**FIRE PROTECTION**
Work Class:	OTHER
Proposed Use:	
Permit Number:	2006-2461
Status:	
Valuation:	$10,000.00
Contractor Company:	
Contractor Name:	WALSCHON FIRE PROTECTION

Date:	**3/20/2002**
Permit Type:	
Description:	**MODIFY (E) LAB TO CREATE 3 OFFICES & 1 LAB; ADD AUTOCLAVE RM & CLEAN RM/RESTRM UPGRADES- CLONTECH BL**
Permit Description:	**BUILDING, ELECTRICAL, MECHANICAL, PLUMBING**
Work Class:	TENANT IMPROVEMENT
Proposed Use:	
Permit Number:	2001-1813
Status:	
Valuation:	$134,400.00
Contractor Company:	
Contractor Name:	A.P. CONSTRUCTION

ADJOINING PROPERTY FINDINGS

Date: **9/12/2001**
Permit Type:
Description: **ADD/RELOCATE FIRE SPRK "CLONTECH" BLDG 7**

Permit Description: **FIRE PROTECTION**
Work Class: OTHER
Proposed Use:
Permit Number: 2001-1810
Status:
Valuation: $7,000.00
Contractor Company:
Contractor Name: HALEY ENGINEERING CORP

1040 TERRA BELLA AVE

Date: **10/7/2021**
Permit Type:
Description: **INSTALL ROOFTOP PHOTOVOLTAIC SYSTEM (31.**

Permit Description: **BUILDING, ELECTRICAL**
Work Class: OTHER
Proposed Use:
Permit Number: 2021-2608
Status:
Valuation: $34,749.00
Contractor Company:
Contractor Name: 1ST LIGHT ENERGY INC

Date: **12/17/2019**
Permit Type:
Description: **INSTALL ILLUMINATED CHANNEL LETTER SIGN "**

Permit Description: **ELECTRICAL, SIGN**
Work Class: OTHER
Proposed Use:
Permit Number: 2019-3937
Status:
Valuation: $5,000.00
Contractor Company:
Contractor Name: AD ART INC

ADJOINING PROPERTY FINDINGS

Date: **6/29/2007**
Permit Type:
Description: **NEW OFFICE BLDG "PUBLIC STORAGE INC"**

Permit Description: **BUILDING, ELECTRICAL, MECHANICAL, PLUMBING**
Work Class: NEW
Proposed Use:
Permit Number: 2006-1265
Status:
Valuation: $120,000.00
Contractor Company:
Contractor Name: PACDEV, INC

Date: **10/20/2005**
Permit Type:
Description: **BUILDING H: INSTALL STANDING SEAM ROOF**

Permit Description: **ROOF**
Work Class: OTHER
Proposed Use:
Permit Number: 2005-2014
Status:
Valuation: $6,636.00
Contractor Company:
Contractor Name: KIWI II CONSTRUCTION

Date: **10/20/2005**
Permit Type:
Description: **BUILDING J: INSTALL STANDING SEAM ROOF**

Permit Description: **ROOF**
Work Class: OTHER
Proposed Use:
Permit Number: 2005-2015
Status:
Valuation: $11,474.00
Contractor Company:
Contractor Name: KIWI II CONSTRUCTION

ADJOINING PROPERTY FINDINGS

Date: **10/20/2005**
Permit Type:
Description: **BUILDING U: INSTALL STANDING SEAM ROOF**

Permit Description: **ROOF**
Work Class: OTHER
Proposed Use:
Permit Number: 2005-2016
Status:
Valuation: $5,460.00
Contractor Company:
Contractor Name: KIWI II CONSTRUCTION

Date: **10/20/2005**
Permit Type:
Description: **BUILDING T: INSTALL STANDING SEAM ROOF**

Permit Description: **ROOF**
Work Class: OTHER
Proposed Use:
Permit Number: 2005-2017
Status:
Valuation: $6,370.00
Contractor Company:
Contractor Name: KIWI II CONSTRUCTION

Date: **9/23/2005**
Permit Type:
Description: **STORM DRAIN SYSTEM "PUBLIC STORAGE"**

Permit Description: **BUILDING**
Work Class: OTHER
Proposed Use:
Permit Number: 2004-1278
Status:
Valuation: $300,000.00
Contractor Company:
Contractor Name:

ADJOINING PROPERTY FINDINGS

Date:	**3/26/2004**
Permit Type:	
Description:	**RELOCATE ELECTRICAL SERVICES "PUBLIC STORAGE"**
Permit Description:	**ELECTRICAL**
Work Class:	OTHER
Proposed Use:	
Permit Number:	2003-0450
Status:	
Valuation:	$109,500.00
Contractor Company:	
Contractor Name:	BARRI ELECTRIC CO., INC.

Date:	**2/20/2003**
Permit Type:	
Description:	**REDUCE SIZE OF 7 PUBLIC STORAGE BLDGS PER PLAN REQUIRED DO TO HWY 85 ON RAMP PROJECT**
Permit Description:	**BUILDING, ELECTRICAL**
Work Class:	TENANT IMPROVEMENT
Proposed Use:	
Permit Number:	2003-0171
Status:	
Valuation:	$40,000.00
Contractor Company:	
Contractor Name:	ACCENT BUILDING RESTORATION INC

ADJOINING PROPERTY FINDINGS

1045 TERRA BELLA AVE

Date:	**2/22/2019**
Permit Type:	
Description:	**1045 & 1049 TERRA BELLA AVE: COMM T.I. INSTA**
Permit Description:	**BUILDING, ELECTRICAL, MECHANICAL**
Work Class:	TENANT IMPROVEMENT
Proposed Use:	
Permit Number:	2018-4246
Status:	
Valuation:	$139,845.00
Contractor Company:	
Contractor Name:	WOLF SOLUTIONS GROUP INC

Date:	**12/18/2018**
Permit Type:	
Description:	**COMM T.I. COMM T.I. INSTALL (2) EV CHARGERS**
Permit Description:	**BUILDING, ELECTRICAL**
Work Class:	TENANT IMPROVEMENT
Proposed Use:	
Permit Number:	2018-4065
Status:	
Valuation:	$21,000.00
Contractor Company:	
Contractor Name:	ABM ELECTRCIAL & LIGHTING SOLUTIONS

Date:	**11/14/2018**
Permit Type:	
Description:	**COMM T.I. INSTALL (3) NEW OVERHEAD GLASS D**
Permit Description:	**BUILDING**
Work Class:	TENANT IMPROVEMENT
Proposed Use:	
Permit Number:	2018-3833
Status:	
Valuation:	$91,000.00
Contractor Company:	
Contractor Name:	VERA DEVELOP. & CONSTRUCTION, INC.

ADJOINING PROPERTY FINDINGS

Date: **11/13/2018**
Permit Type:
Description: **1045 & 1049 TERRA BELLA COMM T.I. ESTABLISH**

Permit Description: **BUILDING**
Work Class: TENANT IMPROVEMENT
Proposed Use:
Permit Number: 2018-3456
Status:
Valuation: $10,000.00
Contractor Company:
Contractor Name: VERA DEVELOP. & CONSTRUCTION, INC.

Date: **4/21/2015**
Permit Type:
Description: **1ST & 2ND FLR: F/S T.I. INSTALL ELECTRICAL FOR WORKSTATIONS, 1ST FLR: HVAC FOR (N) CONF ROOMS & 2ND**

Permit Description: **FIRE PROTECTION**
Work Class: OTHER
Proposed Use:
Permit Number: 2015-1240
Status:
Valuation: $10,000.00
Contractor Company:
Contractor Name: BFP FIRE PROTECTION INC

Date: **4/14/2015**
Permit Type:
Description: **1ST & 2ND FLR: F/A T.I. INSTALL ELECTRICAL FOR WORKSTATIONS, 1ST FLR: HVAC FOR (N) CONF ROOMS & 2ND**

Permit Description: **FIRE PROTECTION**
Work Class: OTHER
Proposed Use:
Permit Number: 2015-1162
Status:
Valuation: $29,000.00
Contractor Company:
Contractor Name: RTS SYSTEMS & DESIGN

ADJOINING PROPERTY FINDINGS

Date:	**4/1/2015**
Permit Type:	
Description:	**COMM T.I. 1ST & 2ND FLR: INSTALL ELECTRICAL FOR WORKSTATIONS, 1ST FLR: HVAC FOR (N) CONF ROOMS & 2ND**
Permit Description:	**BUILDING, ELECTRICAL, MECHANICAL, PLUMBING**
Work Class:	TENANT IMPROVEMENT
Proposed Use:	
Permit Number:	2015-1028
Status:	
Valuation:	$800,000.00
Contractor Company:	
Contractor Name:	DEVCON CONSTRUCTION

Date:	**3/23/2015**
Permit Type:	
Description:	**COMM T.I. UPGRADE ADA AND CREATE A WORKSHOP "GOOGLE" (PHASE I)**
Permit Description:	**BUILDING, ELECTRICAL, MECHANICAL, PLUMBING**
Work Class:	TENANT IMPROVEMENT
Proposed Use:	
Permit Number:	2015-0325
Status:	
Valuation:	$297,738.00
Contractor Company:	
Contractor Name:	DEVCON CONSTRUCTION

Date:	**3/4/2002**
Permit Type:	
Description:	**INSTALL FIRE ALARM SYSTEM**
Permit Description:	**FIRE PROTECTION**
Work Class:	OTHER
Proposed Use:	
Permit Number:	2002-0296
Status:	
Valuation:	$7,000.00
Contractor Company:	
Contractor Name:	BAY ALARM CO

ADJOINING PROPERTY FINDINGS

Date: **1/30/2002**
Permit Type:
Description: **UNDERGROUND & OVERHEAD FIRE PROTECTION**

Permit Description: **FIRE PROTECTION**
Work Class: OTHER
Proposed Use:
Permit Number: 2002-0086
Status:
Valuation: $30,000.00
Contractor Company:
Contractor Name: ATLANTIS FIRE PROTECTION, INC.

Date: **11/9/2001**
Permit Type:
Description: **COMM TI- "BRING ME A BOOK FOUNDATION"**

Permit Description: **BUILDING, ELECTRICAL, MECHANICAL, PLUMBING**
Work Class: TENANT IMPROVEMENT
Proposed Use:
Permit Number: 2001-1709
Status:
Valuation: $327,750.00
Contractor Company:
Contractor Name: CODY/ BROCK INC

Date: **9/26/2001**
Permit Type:
Description: **T/O & RRF B.U.R. W/ CAPSHEET- 4PLY SYSTEM**

Permit Description: **ROOF**
Work Class: OTHER
Proposed Use:
Permit Number: 2001-1937
Status:
Valuation: $16,150.00
Contractor Company:
Contractor Name: WATERPROOFING ASSOC.

ADJOINING PROPERTY FINDINGS

1049 TERRA BELLA AVE

Date:	**11/5/2019**
Permit Type:	
Description:	**1ST & 2ND FLR: F/S T.I. R/R (E) PARITION WALLS**
Permit Description:	**FIRE PROTECTION**
Work Class:	OTHER
Proposed Use:	
Permit Number:	2019-3478
Status:	
Valuation:	$10,000.00
Contractor Company:	
Contractor Name:	PACIFIC COAST FIRE

Date:	**10/31/2019**
Permit Type:	
Description:	**1ST & 2ND FLR: F/A T.I. R/R (E) PARITION WALLS**
Permit Description:	**FIRE PROTECTION**
Work Class:	OTHER
Proposed Use:	
Permit Number:	2019-3417
Status:	
Valuation:	$10,000.00
Contractor Company:	
Contractor Name:	INTREPID ELECTRONIC SYSTEMS INC

Date:	**9/16/2019**
Permit Type:	
Description:	**1ST & 2ND FLR: COMM T.I. R/R (E) PARITION WAL**
Permit Description:	**BUILDING, ELECTRICAL**
Work Class:	TENANT IMPROVEMENT
Proposed Use:	
Permit Number:	2019-2739
Status:	
Valuation:	$290,000.00
Contractor Company:	
Contractor Name:	RDL CONSTRUCTION INC

ADJOINING PROPERTY FINDINGS

Date: **7/9/2019**
Permit Type:
Description: **1ST FLR: F/A T.I. "KODIAK" (PHASE 4)**

Permit Description: **FIRE PROTECTION**
Work Class: OTHER
Proposed Use:
Permit Number: 2019-1984
Status:
Valuation: $10,000.00
Contractor Company:
Contractor Name: INTREPID ELECTRONIC SYSTEMS INC

Date: **5/14/2019**
Permit Type:
Description: **1ST FLR: F/S T.I. "KODIAK" (PHASE 4)**

Permit Description: **FIRE PROTECTION**
Work Class: OTHER
Proposed Use:
Permit Number: 2019-1445
Status:
Valuation: $12,816.00
Contractor Company:
Contractor Name: PACIFIC COAST FIRE

Date: **4/19/2019**
Permit Type:
Description: **1ST FLR: COMM T.I. NEW RESTROOMS/SHOWER,**

Permit Description: **BUILDING, ELECTRICAL, MECHANICAL, PLUMBING**
Work Class: TENANT IMPROVEMENT
Proposed Use:
Permit Number: 2019-1167
Status:
Valuation: $350,000.00
Contractor Company:
Contractor Name: RDL CONSTRUCTION INC

ADJOINING PROPERTY FINDINGS

Date:	**6/3/2015**
Permit Type:	
Description:	**COMM T.I. RE-FEED ELECTRICAL FOR NEW FURNITURE PARTITIONS FOR NEW FLAT SCREENS "GOOGLE TB 1049 SKYBO**
Permit Description:	**BUILDING, ELECTRICAL**
Work Class:	TENANT IMPROVEMENT
Proposed Use:	
Permit Number:	2015-0011
Status:	
Valuation:	$141,291.00
Contractor Company:	
Contractor Name:	B N B T BUILDERS INC

Date:	**2/19/2013**
Permit Type:	
Description:	**COMM T.I. INSTALL EXTERIOR CONCRETE SLAB AND DIESEL GENERATOR "SKYBOX IMAGING, INC", COMM T.I. INSTALL EXTERIOR CONCRETE SLAB**
Permit Description:	**BUILDING, ELECTRICAL**
Work Class:	TENANT IMPROVEMENT
Proposed Use:	
Permit Number:	2012-3429
Status:	
Valuation:	$30,000.00
Contractor Company:	
Contractor Name:	

Date:	**7/19/2012**
Permit Type:	
Description:	**2ND FLR: F/S T.I. "SKYBOX IMAGING INC"**
Permit Description:	**FIRE PROTECTION**
Work Class:	OTHER
Proposed Use:	
Permit Number:	2012-1902
Status:	
Valuation:	$10,000.00
Contractor Company:	
Contractor Name:	GP FIRE PROTECTION

ADJOINING PROPERTY FINDINGS

Date: **7/10/2012**
Permit Type:
Description: **COMM T.I. NEW TENANT "SKYBOX IMAGING, INC" (PHASE 2) NO UPS/SERVER ROOM IN SCOPE OF WORK**

Permit Description: **BUILDING, ELECTRICAL**
Work Class: TENANT IMPROVEMENT
Proposed Use:
Permit Number: 2012-1750
Status:
Valuation: $33,000.00
Contractor Company:
Contractor Name:

Date: **7/5/2012**
Permit Type:
Description: **F/S T.I. LOCKER ROOM AREA "SKYBOX"**

Permit Description: **FIRE PROTECTION**
Work Class: OTHER
Proposed Use:
Permit Number: 2012-1769
Status:
Valuation: $10,000.00
Contractor Company:
Contractor Name: ACCEL FIRE PROTECTION SERVICES

Date: **6/11/2012**
Permit Type:
Description: **COMM T.I. NEW TENANT "SKYBOX IMAGING, INC" (PHASE 1)**

Permit Description: **BUILDING, ELECTRICAL, MECHANICAL, PLUMBING**
Work Class: TENANT IMPROVEMENT
Proposed Use:
Permit Number: 2012-1246
Status:
Valuation: $33,837.00
Contractor Company:
Contractor Name: HP CONSTRUCTION INC

ADJOINING PROPERTY FINDINGS

Date:	**7/5/2000**
Permit Type:	
Description:	**COMM TI "CUSTOMERSAT.COM"**
Permit Description:	**BUILDING, ELECTRICAL, MECHANICAL, PLUMBING**
Work Class:	TENANT IMPROVEMENT
Proposed Use:	
Permit Number:	2000-1233
Status:	
Valuation:	$289,000.00
Contractor Company:	
Contractor Name:	CODY/BROCK INC

Date:	**3/14/2000**
Permit Type:	
Description:	**UPGRADE AND RELOCATE ELECTRICAL SERVICE**
Permit Description:	**ELECTRICAL**
Work Class:	OTHER
Proposed Use:	
Permit Number:	2000-0926
Status:	
Valuation:	$0.00
Contractor Company:	
Contractor Name:	CODY BUILDERS

Date:	**2/11/2000**
Permit Type:	
Description:	**ADD 4-20 AMP CIRCUITS WITH 17 RECEPTACLES**
Permit Description:	**ELECTRICAL**
Work Class:	TENANT IMPROVEMENT
Proposed Use:	
Permit Number:	2000-0756
Status:	
Valuation:	$2,000.00
Contractor Company:	
Contractor Name:	

ADJOINING PROPERTY FINDINGS

Date: **1/6/2000**
Permit Type:
Description: **EXTERIOR FACELIFT & SITE IMPROVEMENTS**

Permit Description: **BUILDING, ELECTRICAL**
Work Class: TENANT IMPROVEMENT
Proposed Use:
Permit Number: 2000-0200
Status:
Valuation: $150,000.00
Contractor Company:
Contractor Name: CODY/BROCK INC

1060 TERRA BELLA AVE

Date: **9/26/2019**
Permit Type:
Description: **F/A CONTROL PANEL REPLACEMENT (LANDLOR**

Permit Description: **FIRE PROTECTION**
Work Class: OTHER
Proposed Use:
Permit Number: 2019-2864
Status:
Valuation: $10,000.00
Contractor Company:
Contractor Name: BAY ALARM CO

Date: **10/7/2015**
Permit Type:
Description: **F/S T.I. "GOOGLE" NEW SERVER ROOM AND OFFICE MODIFICATIONS**

Permit Description: **FIRE PROTECTION**
Work Class: OTHER
Proposed Use:
Permit Number: 2015-3153
Status:
Valuation: $10,000.00
Contractor Company:
Contractor Name: BFP FIRE PROTECTION INC

ADJOINING PROPERTY FINDINGS

Date: **8/5/2015**
Permit Type:
Description: **COMM T.I. NEW SERVER ROOM AND OFFICE MODIFICATIONS "GOOGLE"**

Permit Description: **BUILDING, ELECTRICAL, MECHANICAL, PLUMBING**
Work Class: TENANT IMPROVEMENT
Proposed Use:
Permit Number: 2015-2198
Status:
Valuation: $352,764.00
Contractor Company:
Contractor Name: B N B T BUILDERS INC

Date: **6/22/2015**
Permit Type:
Description: **COMM T.I. CREATE NEW IMAGING AREA "GOOGLE"**

Permit Description: **BUILDING, ELECTRICAL, MECHANICAL**
Work Class: TENANT IMPROVEMENT
Proposed Use:
Permit Number: 2015-1575
Status:
Valuation: $88,470.00
Contractor Company:
Contractor Name: G SWANSON CONSTRUCTION INC

Date: **1/13/2015**
Permit Type:
Description: **F/S T.I. ADD NEW CLEAN ROOM "SKYBOX IMAGING"**

Permit Description: **FIRE PROTECTION**
Work Class: OTHER
Proposed Use:
Permit Number: 2015-0102
Status:
Valuation: $10,000.00
Contractor Company:
Contractor Name: LIFEGUARD FIRE PROTECTION

ADJOINING PROPERTY FINDINGS

Date: **1/12/2015**
Permit Type:
Description: **COMM T.I. ADD NEW CLEAN ROOM "SKYBOX IMAGING"**

Permit Description: **BUILDING, ELECTRICAL, MECHANICAL**
Work Class: TENANT IMPROVEMENT
Proposed Use:
Permit Number: 2014-3600
Status:
Valuation: $45,000.00
Contractor Company:
Contractor Name: DUPLAN CONSTRUCTION

Date: **8/26/2011**
Permit Type:
Description: **CANOPY REPAIR - APPROXIMATELY 8 FEET**

Permit Description: **BUILDING**
Work Class: OTHER
Proposed Use:
Permit Number: 2011-2065
Status:
Valuation: $9,000.00
Contractor Company:
Contractor Name: RAMESES CONSTRUCTION

Date: **6/7/2002**
Permit Type:
Description: **F/S T.I. "4D MATRIX"**

Permit Description: **FIRE PROTECTION**
Work Class: OTHER
Proposed Use:
Permit Number: 2002-0864
Status:
Valuation: $7,000.00
Contractor Company:
Contractor Name: SIMPLEX GRINNELL LP

ADJOINING PROPERTY FINDINGS

Date:	**5/30/2002**
Permit Type:	
Description:	**COMM TI "4D MATRIX"**
Permit Description:	**BUILDING, ELECTRICAL, MECHANICAL, PLUMBING**
Work Class:	TENANT IMPROVEMENT
Proposed Use:	
Permit Number:	2002-0554
Status:	
Valuation:	$250,000.00
Contractor Company:	
Contractor Name:	MEYLAN CONSTRUCTION

Date:	**1/11/2002**
Permit Type:	
Description:	**MINOR COMM TI - "4D MATRIX"- REMOVE PARTITION/CONSTRUCT DEMISING WALL**
Permit Description:	**BUILDING, ELECTRICAL, MECHANICAL**
Work Class:	TENANT IMPROVEMENT
Proposed Use:	
Permit Number:	2001-2507
Status:	
Valuation:	$9,000.00
Contractor Company:	
Contractor Name:	MEYLAN CONSTRUCTION

Date:	**12/14/2000**
Permit Type:	
Description:	**INSTALL FIRE ALARM- "FANTASMA NETWORK"**
Permit Description:	**FIRE PROTECTION**
Work Class:	OTHER
Proposed Use:	
Permit Number:	2000-2996
Status:	
Valuation:	$7,000.00
Contractor Company:	
Contractor Name:	

ADJOINING PROPERTY FINDINGS

Date: **12/12/2000**
Permit Type:
Description: **R/R ROOFTOP A/C UNITS IN SAME LOCATION,**

Permit Description: **MECHANICAL**
Work Class: OTHER
Proposed Use:
Permit Number: 2000-3131
Status:
Valuation: $0.00
Contractor Company:
Contractor Name: BAYSIDE HEATING & A/C

Date: **11/8/2000**
Permit Type:
Description: **COMM TI "FANTASMA NETWORKS"**

Permit Description: **BUILDING, ELECTRICAL, MECHANICAL, PLUMBING**
Work Class: TENANT IMPROVEMENT
Proposed Use:
Permit Number: 2000-2596
Status:
Valuation: $875,513.00
Contractor Company:
Contractor Name: LEONARD A. VALENTI, INC

Date: **9/27/2000**
Permit Type:
Description: **INSTALL & RELOCATE FIRE SPRINKLERS-**

Permit Description: **FIRE PROTECTION**
Work Class: OTHER
Proposed Use:
Permit Number: 2000-2536
Status:
Valuation: $15,000.00
Contractor Company:
Contractor Name: HALEY ENGINEERING CORP

ADJOINING PROPERTY FINDINGS

1061 TERRA BELLA AVE

Date:	**10/26/2022**
Permit Type:	
Description:	**1ST & 2ND FLR: COMM T.I. NEW OFFICES, CONF ROOMS, RESTROOMS & SHOWERS, KITCHENETTE, EXTERIOR DOORS, ROOFTOP UNITS, ADA PARKING & STRIPING, (4) DUAL EV STATIONS, AND TRELLIS BREAK AREA, NEW TENANT "KODIAK ROBOTICS"B**
Permit Description:	**BUILDING, ELECTRICAL, PLUMBING, MECHANICAL**
Work Class:	TENANT IMPROVEMENT
Proposed Use:	
Permit Number:	2022-1112
Status:	
Valuation:	$910,479.00
Contractor Company:	
Contractor Name:	CHB COMMERCIAL

Date:	**5/31/2019**
Permit Type:	
Description:	**1ST & 2ND FLR: COMM T.I. REMODEL RESTROOM**
Permit Description:	**BUILDING, ELECTRICAL, MECHANICAL, PLUMBING**
Work Class:	TENANT IMPROVEMENT
Proposed Use:	
Permit Number:	2019-1211
Status:	
Valuation:	$782,011.00
Contractor Company:	
Contractor Name:	RYCON INC

ADJOINING PROPERTY FINDINGS

Date:	**11/13/2015**
Permit Type:	
Description:	**COMM T.I. 1ST FLR: ANCHOR EXISTING EQUIPMENT (NO NEW EQUIPMENT BEING INSTALLED) "GOOGLE"**
Permit Description:	**BUILDING**
Work Class:	TENANT IMPROVEMENT
Proposed Use:	
Permit Number:	2015-3700
Status:	
Valuation:	$15,000.00
Contractor Company:	
Contractor Name:	B N B T BUILDERS INC

Date:	**11/6/2015**
Permit Type:	
Description:	**2ND FLR: COMM T.I. REFRESH "GOOGLE"**
Permit Description:	**BUILDING, ELECTRICAL, MECHANICAL**
Work Class:	TENANT IMPROVEMENT
Proposed Use:	
Permit Number:	2015-3636
Status:	
Valuation:	$135,230.00
Contractor Company:	
Contractor Name:	B N B T BUILDERS INC

Date:	**4/28/2015**
Permit Type:	
Description:	**COMM T.I. INSTALL NEW PREFABRICATED MODULAR CLEAN ROOM, EXHAUST HOOD & SHOP AREA "SKYBOX IMAGING-GOO**
Permit Description:	**BUILDING, ELECTRICAL, MECHANICAL**
Work Class:	TENANT IMPROVEMENT
Proposed Use:	
Permit Number:	2014-2418
Status:	
Valuation:	$45,000.00
Contractor Company:	
Contractor Name:	DUPLAN CONSTRUCTION

ADJOINING PROPERTY FINDINGS

Date:	**8/13/2014**
Permit Type:	
Description:	**REROOFING - FINAL INSPECTION FOR EXP PERMIT 2008-2187**
Permit Description:	**ROOF**
Work Class:	OTHER
Proposed Use:	
Permit Number:	2014-2695
Status:	
Valuation:	$35,000.00
Contractor Company:	
Contractor Name:	CASTO ROOFING

Date:	**10/8/2010**
Permit Type:	
Description:	**COMM T.I. ADA SITE UPGRADES AND INTERIOR MODIFICATIONS "SKYBOX IMAGING"**
Permit Description:	**BUILDING, ELECTRICAL, MECHANICAL, PLUMBING**
Work Class:	TENANT IMPROVEMENT
Proposed Use:	
Permit Number:	2010-2176
Status:	
Valuation:	$176,000.00
Contractor Company:	
Contractor Name:	DUPLAN CONSTRUCTION

Date:	**12/2/2002**
Permit Type:	
Description:	**NEW METAL MONUMENT SIGN**
Permit Description:	**SIGN**
Work Class:	OTHER
Proposed Use:	
Permit Number:	2002-2201
Status:	
Valuation:	$4,800.00
Contractor Company:	
Contractor Name:	AMCOE SIGN COMPANY

ADJOINING PROPERTY FINDINGS

Date: **3/15/2002**
Permit Type:
Description: **MINOR COMM T- CREATE (3) NEW OFFICES ON 2ND FLOOR- "NOVASONICS"**

Permit Description: **BUILDING, ELECTRICAL**
Work Class: TENANT IMPROVEMENT
Proposed Use:
Permit Number: 2002-0395
Status:
Valuation: $15,600.00
Contractor Company:
Contractor Name: 1061 Terra Bella Associates

Date: **10/27/2000**
Permit Type:
Description: **COMMERCIAL INT. & EXT. IMPROVEMENTS/SPEC. SPACE**

Permit Description: **BUILDING, ELECTRICAL, MECHANICAL, PLUMBING**
Work Class: TENANT IMPROVEMENT
Proposed Use:
Permit Number: 2000-2134
Status:
Valuation: $553,000.00
Contractor Company:
Contractor Name: WARING CONSTRUCTION

1075 TERRA BELLA AVE

Date: **7/30/2020**
Permit Type:
Description: **U/G F/L NEW INSTALLATION FOR NEW TWO-STO**

Permit Description: **FIRE PROTECTION**
Work Class: OTHER
Proposed Use:
Permit Number: 2020-1036
Status:
Valuation: $50,000.00
Contractor Company:
Contractor Name: BLACKWELL GENERAL ENG.

ADJOINING PROPERTY FINDINGS

Date: **7/1/2020**
Permit Type:
Description: **F/S SYSTEM NEW INSTALLATION FOR NEW TWO**

Permit Description: **FIRE PROTECTION**
Work Class: OTHER
Proposed Use:
Permit Number: 2020-0734
Status:
Valuation: $37,800.00
Contractor Company:
Contractor Name: CEN-CAL FIRE SYSTEMS INC

Date: **6/17/2020**
Permit Type:
Description: **F/A SYSTEM NEW INSTALLATION FOR NEW TWO**

Permit Description: **FIRE PROTECTION**
Work Class: OTHER
Proposed Use:
Permit Number: 2020-0748
Status:
Valuation: $10,000.00
Contractor Company:
Contractor Name: TRI-SIGNAL INTEGRATION INC

Date: **3/9/2020**
Permit Type:
Description: **NEW TWO-STORY COLD SHELL BLDG (19,285 SF)**

Permit Description: **BUILDING, ELECTRICAL, MECHANICAL, PLUMBING**
Work Class: NEW
Proposed Use:
Permit Number: 2018-2399
Status:
Valuation: $2,734,000.00
Contractor Company:
Contractor Name: LUSARDI CONSTRUCTION CO

ADJOINING PROPERTY FINDINGS

Date: **11/20/2019**
Permit Type:
Description: **ONSITE ROUGH GRADING ONLY (MASTER PLAN**

Permit Description:
Work Class: OTHER
Proposed Use:
Permit Number: 2019-3435
Status:
Valuation: $66,000.00
Contractor Company:
Contractor Name: LUSARDI CONSTRUCTION CO

Date: **10/28/2019**
Permit Type:
Description: **DEMO (E) ACCESSORY STRUCTURE (571 SQFT)**

Permit Description: **DEMOLITION**
Work Class: DEMOLITION
Proposed Use:
Permit Number: 2019-3291
Status:
Valuation: $7,186.00
Contractor Company:
Contractor Name: SILICON VALLEY DEMOLITION INC

Date: **10/24/2019**
Permit Type:
Description: **DEMO ONE (1) SHED (890 SQFT) (MASTER PLAN**

Permit Description: **DEMOLITION**
Work Class: DEMOLITION
Proposed Use:
Permit Number: 2019-3283
Status:
Valuation: $11,201.00
Contractor Company:
Contractor Name: SILICON VALLEY DEMOLITION INC

ADJOINING PROPERTY FINDINGS

Date: **10/24/2019**
Permit Type:
Description: **DEMO ONE (1) SHED (337 SQFT) (MASTER PLAN**

Permit Description: **DEMOLITION**
Work Class: DEMOLITION
Proposed Use:
Permit Number: 2019-3284
Status:
Valuation: $4,241.00
Contractor Company:
Contractor Name: SILICON VALLEY DEMOLITION INC

Date: **10/24/2019**
Permit Type:
Description: **DEMO ONE (1) SHED (56 SQFT) (MASTER PLAN #**

Permit Description: **DEMOLITION**
Work Class: DEMOLITION
Proposed Use:
Permit Number: 2019-3285
Status:
Valuation: $705.00
Contractor Company:
Contractor Name: SILICON VALLEY DEMOLITION INC

Date: **10/24/2019**
Permit Type:
Description: **DEMO ONE (1) SHED (176 SQFT) (MASTER PLAN**

Permit Description: **DEMOLITION**
Work Class: DEMOLITION
Proposed Use:
Permit Number: 2019-3286
Status:
Valuation: $2,215.00
Contractor Company:
Contractor Name: SILICON VALLEY DEMOLITION INC

ADJOINING PROPERTY FINDINGS

Date: **10/24/2019**
Permit Type:
Description: **DEMO ACCESSORY STRUCTURE (260 SQFT) (MA**

Permit Description: **DEMOLITION**
Work Class: DEMOLITION
Proposed Use:
Permit Number: 2019-3287
Status:
Valuation: $3,272.00
Contractor Company:
Contractor Name: SILICON VALLEY DEMOLITION INC

Date: **10/24/2019**
Permit Type:
Description: **DEMO ONE (1) SHED (101 SQFT) (MASTER PLAN**

Permit Description: **DEMOLITION**
Work Class: DEMOLITION
Proposed Use:
Permit Number: 2019-3288
Status:
Valuation: $1,271.00
Contractor Company:
Contractor Name: SILICON VALLEY DEMOLITION INC

Date: **10/24/2019**
Permit Type:
Description: **DEMO (E) ACCESSORY STRUCTURE (474 SQFT) (**

Permit Description: **DEMOLITION**
Work Class: DEMOLITION
Proposed Use:
Permit Number: 2019-3289
Status:
Valuation: $5,965.00
Contractor Company:
Contractor Name: SILICON VALLEY DEMOLITION INC

ADJOINING PROPERTY FINDINGS

Date: **10/24/2019**
Permit Type:
Description: **DEMO (E) ACCESSORY STRUCTURE (341 SQFT) (**

Permit Description: **DEMOLITION**
Work Class: DEMOLITION
Proposed Use:
Permit Number: 2019-3290
Status:
Valuation: $4,291.00
Contractor Company:
Contractor Name: SILICON VALLEY DEMOLITION INC

Date: **6/26/2019**
Permit Type:
Description: **TEMP POWER POLE**

Permit Description: **ELECTRICAL**
Work Class: OTHER
Proposed Use:
Permit Number: 2019-1877
Status:
Valuation: $500.00
Contractor Company:
Contractor Name: LUSARDI CONSTRUCTION CO

975 TERRA BELLA AVE

Date: **1/11/2005**
Permit Type:
Description: **INSTALL 1 SWITCH AND 3 OUTLETS FOR LIGHTS IN**

Permit Description: **ELECTRICAL**
Work Class: OTHER
Proposed Use:
Permit Number: 2005-0045
Status:
Valuation: $500.00
Contractor Company:
Contractor Name: 975 TERRA BELLA PROPS LLC

ADJOINING PROPERTY FINDINGS

990 TERRA BELLA AVE

Date:	**7/7/2004**
Permit Type:	
Description:	**ELECTRIC SERVICE UPGRADE - 200 AMP**
Permit Description:	**ELECTRICAL**
Work Class:	OTHER
Proposed Use:	
Permit Number:	2004-1195
Status:	
Valuation:	$1,000.00
Contractor Company:	
Contractor Name:	

Date:	**2/17/2004**
Permit Type:	
Description:	**REROOF/NEW 1/2INCH PLY/LIGHTWEIGHT TILE**
Permit Description:	**ROOF**
Work Class:	OTHER
Proposed Use:	
Permit Number:	2004-0302
Status:	
Valuation:	$6,000.00
Contractor Company:	
Contractor Name:	FALCON ROOFING

GLOSSARY

General Building Department concepts

- **ICC:** The International Code Council. The governing body for the building/development codes used by all jurisdictions who've adopted the ICC guidelines. MOST of the US has done this. Canada, Mexico, and other countries use ICC codes books and guides as well. There are a few states who have added guidelines to the ICC codes to better fit their needs. For example, California has added seismic retrofit requirements for most commercial structures.
- **Building Department (Permitting Authority, Building Codes, Inspections Department, Building and Inspections):** This is the department in a jurisdiction where an owner or contractor goes to obtain permits and inspections for building, tearing down, remodeling, adding to, re-roofing, moving or otherwise making changes to any structure, Residential or Commercial.
- **Jurisdiction:** This is the geographic area representing the properties over which a Permitting Authority has responsibility.
- **GC:** General Contractor. Usually the primary contractor hired for any Residential or Commercial construction work.
- **Sub:** Subordinate contracting companies or subcontractors. Usually a "trades" contractor working for the GC. These contractors generally have an area of expertise in which they are licensed like Plumbing, Electrical, Heating and Air systems, Gas Systems, Pools etc. (called "trades").
- **Journeymen:** Sub contractors who have their own personal licenses in one or more trades and work for different contracting companies, wherever they are needed or there is work.
- **HVAC (Mechanical, Heating & Air companies):** HVAC = Heating, Ventilation, and Air Conditioning.
- **ELEC (Electrical, TempPole, TPole, TPower, Temporary Power, Panel, AMP Change, Power Release):** Electrical permits can be pulled for many reasons. The most common reason is to increase the AMPs of power in an electrical power panel. This requires a permit in almost every jurisdiction. Other commons reason for Electrical permits is to insert a temporary power pole at a new construction site. Construction requires electricity, and in a new development, power has yet to be run to the lot. The temporary power pole is usually the very first permit pulled for new development. The power is released to the home owner when construction is complete and this sometimes takes the form of a Power Release permit or inspection.
- **"Pull" a permit:** To obtain and pay for a building permit.
- **CBO:** Chief Building Official
- **Planning Department:** The department in the development process where the building /structural plans are reviewed for their completeness and compliance with building codes
- **Zoning Department:** The department in the development process where the site plans are reviewed for their compliance with the regulations associated with the zoning district in which they are situated.
- **Zoning District:** A pre-determined geographic boundary within a jurisdiction where certain types of structures are permitted / prohibited. Examples are Residential structure, Commercial/Retail structures, Industrial/Manufacturing structures etc. Each zoning district has regulations associated with it like the sizes of the lots, the density of the structures on the lots, the number of parking spaces required for certain types of structures on the lots etc.
- **PIN (TMS, GIS ID, Parcel#):** Property Identification Number and Tax Map System number.
- **State Card (Business license):** A license card issued to a contractor to conduct business.
- **Building Inspector (Inspector):** The inspector is a building department employee that inspects building construction for compliance to codes.
- **C.O.:** Certificate of Occupancy. This is the end of the construction process and designates that the owners now have permission to occupy a structure after its building is complete. Sometimes also referred to as a Certificate of Compliance.

GLOSSARY

Permit Content Definitions

- Permit Number: The alphanumerical designation assigned to a permit for tracking within the building department system. Sometimes the permit number gives clues to its role, e.g. a "PL" prefix may designate a plumbing permit.
- Description: A field on the permit form that allows the building department to give a brief description of the work being done. More often than not, this is the most important field for EP's to find clues to the prior use (s) of the property.
- Permit Type: Generally a brief designation of the type of job being done. For example BLDG-RES, BLDG-COM, ELEC, MECH etc.

Sample Building Permit Data

Date: Nov 09, 2000
Permit Type: Bldg -
New Permit Number: 101000000405
Status: Valuation: $1,000,000.00
Contractor Company: OWNER-BUILDER
Contractor Name:

Description: New one store retail (SAV-ON) with drive-thru pharmacy. Certificate of Occupancy.

CITADEL EHS
assess resolve strengthen

Appendix E
EDR Sanborn Map Report

940 and 924 San Rafael Avenue

940 and 924 San Rafael Avenue

Mountain View, CA 94043

Inquiry Number: 8150510.3

October 23, 2025

Certified Sanborn® Map Report

6 Armstrong Road, 4th floor
Shelton, CT 06484
Toll Free: 800.352.0050
www.edrnet.com

Certified Sanborn® Map Report

10/23/25

Site Name:	Client Name:
940 and 924 San Rafael Avenu	Citadel EHS
940 and 924 San Rafael Avenu	102 Mill Street
Mountain View, CA 94043	Grass Valley, CA 95945
EDR Inquiry # 8150510.3	Contact: Fanny Lopez

The Sanborn Library has been searched by EDR and maps covering the target property location as provided by Citadel EHS were identified for the years listed below. The Sanborn Library is the largest, most complete collection of fire insurance maps. The collection includes maps from Sanborn, Bromley, Perris & Browne, Hopkins, Barlow, and others. Only Environmental Data Resources Inc. (EDR) is authorized to grant rights for commercial reproduction of maps by the Sanborn Library LLC, the copyright holder for the collection. Results can be authenticated by visiting www.edrnet.com/sanborn.

The Sanborn Library is continually enhanced with newly identified map archives. This report accesses all maps in the collection as of the day this report was generated.

Certified Sanborn Results:

Certification # 751B-4F13-AB23

PO # 3067.1041.0

Project NA

UNMAPPED PROPERTY

This report certifies that the complete holdings of the Sanborn Library, LLC collection have been searched based on client supplied target property information, and fire insurance maps covering the target property were not found.

Sanborn® Library search results

Certification #: 751B-4F13-AB23

The Sanborn Library includes more than 1.2 million fire insurance maps from Sanborn, Bromley, Perris & Browne, Hopkins, Barlow and others which track historical property usage in approximately 12,000 American cities and towns. Collections searched:

- ☑ Library of Congress
- ☑ University Publications of America
- ☑ EDR Private Collection

The Sanborn Library LLC Since 1866™

Limited Permission To Make Copies

Citadel EHS (the client) is permitted to make up to FIVE photocopies of this Sanborn Map transmittal and each fire insurance map accompanying this report solely for the limited use of its customer. No one other than the client is authorized to make copies. Upon request made directly to an EDR Account Executive, the client may be permitted to make a limited number of additional photocopies. This permission is conditioned upon compliance by the client, its customer and their agents with EDR's copyright policy; a copy of which is available upon request.

Disclaimer - Copyright and Trademark Notice

This Report contains certain information obtained from a variety of public and other sources reasonably available to Environmental Data Resources, LLC. It cannot be concluded from this Report that coverage information for the target and surrounding properties does not exist from other sources. This Report is provided on an "AS IS", "AS AVAILABLE" basis. NO WARRANTY EXPRESS OR IMPLIED IS MADE WHATSOEVER IN CONNECTION WITH THIS REPORT. ENVIRONMENTAL DATA RESOURCES, LLC AND ITS SUBSIDIARIES, AFFILIATES AND THIRD PARTY SUPPLIERS DISCLAIM ALL WARRANTIES, OF ANY KIND OR NATURE, EXPRESS OR IMPLIED, ARISING OUT OF OR RELATED TO THIS REPORT OR ANY OF THE DATA AND INFORMATION PROVIDED IN THIS REPORT, INCLUDING WITHOUT LIMITATION, ANY WARRANTIES REGARDING ACCURACY, QUALITY, CORRECTNESS, COMPLETENESS, COMPREHENSIVENESS, SUITABILITY, MERCHANTABILITY, FITNESS FOR A PARTICULAR PURPOSE, TITLE, NON-INFRINGEMENT, MISAPPROPRIATION, OR OTHERWISE. ALL RISK IS ASSUMED BY THE USER. IN NO EVENT SHALL ENVIRONMENTAL DATA RESOURCES, LLC OR ITS SUBSIDIARIES, AFFILIATES OR THIRD PARTY SUPPLIERS BE LIABLE TO ANYONE FOR ANY DIRECT, INCIDENTAL, INDIRECT, SPECIAL, CONSEQUENTIAL OR OTHER DAMAGES OF ANY TYPE OR KIND (INCLUDING BUT NOT LIMITED TO LOSS OF PROFITS, LOSS OF USE, OR LOSS OF DATA), ARISING OUT OF OR IN ANY WAY CONNECTED WITH THIS REPORT OR ANY OF THE DATA AND INFORMATION PROVIDED IN THIS REPORT. Any analyses, estimates, ratings, environmental risk levels, or risk codes provided in this Report are provided for illustrative purposes only, and are not intended to provide, nor should they be interpreted as providing any facts regarding, or prediction or forecast of, any environmental risk for any property. Only an assessment performed by a qualified environmental professional can provide findings, opinions or conclusions regarding the environmental risk or conditions in, on or at any property.

Copyright 2025 by Environmental Data Resources, Inc. All rights reserved. Reproduction in any media or format, in whole or in part, of any report or map of Environmental Data Resources, Inc., or its affiliates, is prohibited without prior written permission.

EDR and its logos (including Sanborn and Sanborn Map) are trademarks of Environmental Data Resources, LLC or its affiliates. All other trademarks used herein are the property of their respective owners.

CITADEL EHS
assess resolve strengthen

Appendix F
EDR City Directory Abstract

940 and 924 San Rafael Avenue
940 and 924 San Rafael Avenue
Mountain View, CA 94043

Inquiry Number: 8150510.5
October 24, 2025

The EDR-City Directory Abstract

Environmental Data Resources Inc

6 Armstrong Road
Shelton, CT 06484
800.352.0050
www.edrnet.com

TABLE OF CONTENTS

SECTION

Executive Summary

Findings

City Directory Images

Thank you for your business.
Please contact EDR at 1-800-352-0050
with any questions or comments.

Disclaimer - Copyright and Trademark Notice

This Report contains certain information obtained from a variety of public and other sources reasonably available to Environmental Data Resources, LLC. It cannot be concluded from this Report that coverage information for the target and surrounding properties does not exist from other sources. This Report is provided on an "AS IS", "AS AVAILABLE" basis. **NO WARRANTY EXPRESS OR IMPLIED IS MADE WHATSOEVER IN CONNECTION WITH THIS REPORT. ENVIRONMENTAL DATA RESOURCES, LLC AND ITS SUBSIDIARIES, AFFILIATES AND THIRD PARTY SUPPLIERS DISCLAIM ALL WARRANTIES, OF ANY KIND OR NATURE, EXPRESS OR IMPLIED, ARISING OUT OF OR RELATED TO THIS REPORT OR ANY OF THE DATA AND INFORMATION PROVIDED IN THIS REPORT, INCLUDING WITHOUT LIMITATION, ANY WARRANTIES REGARDING ACCURACY, QUALITY, CORRECTNESS, COMPLETENESS, COMPREHENSIVENESS, SUITABILITY, MERCHANTABILITY, FITNESS FOR A PARTICULAR PURPOSE, TITLE, NON-INFRINGEMENT, MISAPPROPRIATION, OR OTHERWISE. ALL RISK IS ASSUMED BY THE USER. IN NO EVENT SHALL ENVIRONMENTAL DATA RESOURCES, LLC OR ITS SUBSIDIARIES, AFFILIATES OR THIRD PARTY SUPPLIERS BE LIABLE TO ANYONE FOR ANY DIRECT, INCIDENTAL, INDIRECT, SPECIAL, CONSEQUENTIAL OR OTHER DAMAGES OF ANY TYPE OR KIND (INCLUDING BUT NOT LIMITED TO LOSS OF PROFITS, LOSS OF USE, OR LOSS OF DATA), ARISING OUT OF OR IN ANY WAY CONNECTED WITH THIS REPORT OR ANY OF THE DATA AND INFORMATION PROVIDED IN THIS REPORT.** Any analyses, estimates, ratings, environmental risk levels, or risk codes provided in this Report are provided for illustrative purposes only, and are not intended to provide, nor should they be interpreted as providing any facts regarding, or prediction or forecast of, any environmental risk for any property. Only an assessment performed by a qualified environmental professional can provide findings, opinions or conclusions regarding the environmental risk or conditions in, on or at any property.

Copyright 2023 by Environmental Data Resources, LLC. All rights reserved. Reproduction in any media or format, in whole or in part, of any report or map of Environmental Data Resources, LLC, or its affiliates, is prohibited without prior written permission.

EDR and its logos (including Sanborn and Sanborn Map) are trademarks of Environmental Data Resources, LLC or its affiliates. All other trademarks used herein are the property of their respective owners.

EXECUTIVE SUMMARY

DESCRIPTION

Environmental Data Resources, Inc.'s (EDR) City Directory Abstract is a screening tool designed to assist environmental professionals in evaluating potential liability on a target property resulting from past activities. EDR's City Directory Abstract includes a search and abstract of available city directory data. For each address, the directory lists the name of the corresponding occupant at approximately five year intervals.

Business directories including city, cross reference and telephone directories were reviewed, if available, at approximately five year intervals for the years spanning 1922 through current. This report compiles information gathered in this review by geocoding the latitude and longitude of properties identified and gathering information about properties within 1320 feet of the target property.

Summary information obtained is provided in the text of this report.

RECORD SOURCES

The EDR City Directory Report accesses a variety of business directory sources, including Haines, InfoUSA, Polk, Cole, Bresser, and Stewart. Listings marked as EDR Digital Archive access Cole and InfoUSA records. The various directory sources enhance and complement each other to provide a more thorough and accurate report.

EDR is licensed to reproduce certain City Directory works by the copyright holders of those works. The purchaser of this EDR City Directory Report may include it in report(s) delivered to a customer.

RESEARCH SUMMARY

The following research sources were consulted in the preparation of this report. An "X" indicates where information was identified in the source and provided in this report.

Year	Source	TP	Adjoining	Text Abstract	Source Image
2022	Cole Information	X	X	X	-
2020	EDR Digital Archive	-	-	-	-
2017	Cole Information	-	X	X	-
2014	Cole Information	-	X	X	-
	Cole Information	X	X	X	-
2010	Cole Information	-	X	X	-
2006	Haines Company, Inc.	-	-	-	-
2005	Cole Information	-	X	X	-
	Cole Information	X	X	X	-
2001	Haines Company, Inc.	-	X	X	-
	Haines Company, Inc.	X	X	X	-
2000	Cole Information	-	X	X	-
	Cole Information	X	X	X	-
1996	Pacific Bell	-	-	-	-
1995	Cole Information	-	X	X	-
	Cole Information	X	X	X	-

EXECUTIVE SUMMARY

Year	Source	TP	Adjoining	Text Abstract	Source Image
1992	Cole Information	-	X	X	-
	Cole Information	X	X	X	-
1991	PACIFIC BELL WHITE PAGES	-	X	X	-
	PACIFIC BELL WHITE PAGES	X	X	X	-
	Pacific Telephone	-	X	X	-
	Pacific Telephone	X	X	X	-
1986	Pacific Bell	-	X	X	-
	Pacific Bell	X	X	X	-
1985	Pacific Bell	-	X	X	-
1982	Pacific Telephone	-	X	X	-
	Pacific Telephone	X	X	X	-
1980	Pacific Telephone	-	X	X	-
1978	R. L. Polk & Co.	-	-	-	-
1975	Pacific Telephone	-	X	X	-
	Pacific Telephone	X	X	X	-
1974	R. L. Polk Co.	-	-	-	-
1970	R. L. Polk Co.	-	-	-	-
1968	R. L. Polk Co.	-	X	X	-
	R. L. Polk Co.	X	X	X	-
1966	R. L. Polk & Co.	-	X	X	-
1965	R. L. Polk Co.	-	-	-	-
1964	R. L. Polk Co.	-	X	X	-
1963	Pacific Telephone	-	X	X	-
1962	R. L. Polk & Co.	-	X	X	-
	R. L. Polk & Co.	X	X	X	-
1960	R. L. Polk Co.	-	X	X	-
1957	Pacific Telephone	-	X	X	-
	Pacific Telephone	X	X	X	-
	R. L. Polk Co.	-	X	X	-
	R. L. Polk Co.	X	X	X	-
1955	R. L. Polk Co.	-	X	X	-
1950	R. L. Polk & Co.	-	X	X	-
1946	R. L. Polk Co.	-	-	-	-
1945	R. L. Polk Co.	-	X	X	-
1942	R.L. Polk	-	-	-	-

EXECUTIVE SUMMARY

Year	Source	TP	Adjoining	Text Abstract	Source Image
1940	R. L. Polk Co.	-	X	X	-
1936	R. L. Polk Co.	-	-	-	-
1935	R. L. Polk Co.	-	-	-	-
1931	R. L. Polk Co.	-	-	-	-
1930	R. L. Polk Co. of California	-	-	-	-
1926	R. L. Polk Co.	-	-	-	-
1925	R. L. Polk Co.	-	-	-	-
1922	R. L. Polk Co.	-	-	-	-

EXECUTIVE SUMMARY

SELECTED ADDRESSES

The following addresses were selected by the client, for EDR to research. An "X" indicates where information was identified.

Address	*Type*	*Findings*
954 San Rafael Avenue	Client Entered	
963 Linda Vista Avenue	Client Entered	
941 Linda Vista Avenue	Client Entered	
915 Linda Vista Avenue	Client Entered	
850 San Pablo Drive	Client Entered	
840 San Pablo Drive	Client Entered	
830 San Pablo Drive	Client Entered	
918 San Rafael Avenue	Client Entered	
909 San Rafael Avenue	Client Entered	
917 San Rafael Avenue	Client Entered	
939 San Rafael Avenue	Client Entered	

FINDINGS

TARGET PROPERTY INFORMATION

ADDRESS

940 and 924 San Rafael Avenue
Mountain View, CA 94043

FINDINGS DETAIL

Target Property research detail.

SAN RAFAEL AVE

924 SAN RAFAEL AVE

Year	Uses	Source
2022	1-800 COURIER	Cole Information
	KHOI PHAM	Cole Information
2014	EL CAMINO PAVING INC	Cole Information
2005	EL CAMINO PAVING INC	Cole Information
2001	SALVAMane	Haines Company, Inc.
2000	EL CAMINO PAVING INCORPORATED	Cole Information
	OCCUPANT UNKNOWN	Cole Information
1995	OCCUPANT UNKNOWNN	Cole Information
1992	ELCAMINO PAVING INC	Cole Information
1991	El Camino Paving Inc	PACIFIC BELL WHITE PAGES
	EL CAMINO PAVING INC	Pacific Telephone
1986	HACKETT CONSTRUCTION CO	Pacific Bell
	HACKETT CONSTRUCTION CO MOUNTAIN VIEW	Pacific Bell
1982	Hlw KETr CONSTRUCTION CO	Pacific Telephone

940 SAN RAFAEL AVE

Year	Uses	Source
2001	XXXX	Haines Company, Inc.
2000	OCCUPANT UNKNOWN	Cole Information
1995	BAUMGRATZ LANDSCAPING INC	Cole Information
	JERCICH, ANDREA	Cole Information
	MORPHEW, C	Cole Information
	OROZCO, RAFAEL	Cole Information

FINDINGS

Year	Uses	Source
1992	BAUMGRATZ LANDSCAPG	Cole Information
	REIKOWSKI, DAVID J	Cole Information
	SWANSON, PATTY	Cole Information
1991	BAUMGRATZ LANDSCAPING INC	Pacific Telephone
	Swanson Patty	Pacific Telephone
1986	Simpson Ken	Pacific Bell
1982	Simpson Ken	Pacific Telephone
1975	Nelligan Robin	Pacific Telephone
	Oikawa Kenneth	Pacific Telephone
1968	HINKLE ELSIE MRS	R. L. Polk Co.
	REAR ROBERGE MAX	R. L. Polk Co.
1962	LLOYD HAROLD (SHETRRELL) FORNM PREFORMED LINE PROD (PA)	R. L. Polk & Co.
1957	FOX R JOHN	Pacific Telephone

SAN RAFAEL ST

924 SAN RAFAEL ST

Year	Uses	Source
1991	EL CAMINO PAVING INC	PACIFIC BELL WHITE PAGES

FINDINGS

ADJOINING PROPERTY DETAIL

The following Adjoining Property addresses were researched for this report. Detailed findings are provided for each address.

E MIDDLEFIELD RD

991 E MIDDLEFIELD RD

Year	Uses	Source
1992	JAVAHERIAN, HOMAYON	Cole Information

993 E MIDDLEFIELD RD

Year	Uses	Source
1992	MCLOUGHLIN, FRANK A	Cole Information

1000 E MIDDLEFIELD RD

Year	Uses	Source
2010	ABEL OLIVAS	Cole Information

1001 E MIDDLEFIELD RD

Year	Uses	Source
1992	FLANAGAN, SHAWN	Cole Information
	TEOMAN, DENIZ	Cole Information

1003 E MIDDLEFIELD RD

Year	Uses	Source
1992	OGAWA, STUART	Cole Information
	SWANSON, GORDON	Cole Information

1004 E MIDDLEFIELD RD

Year	Uses	Source
1992	SCHMIDT, JAMES E	Cole Information

1005 E MIDDLEFIELD RD

Year	Uses	Source
1992	ROQUE, MILO	Cole Information

FINDINGS

1006 E MIDDLEFIELD RD

Year	Uses	Source
1992	CONTEY, K	Cole Information
	HITZEMAN, ARTHUR	Cole Information
	LEE, HYO H	Cole Information
	BUTLER, GEORGE	Cole Information
	DEWILDER, J F	Cole Information

1007 E MIDDLEFIELD RD

Year	Uses	Source
1992	DIEDENHOFEN, JOHN	Cole Information
	SINHA, S K	Cole Information
	ELLIOTT, THOMAS M	Cole Information

1011 E MIDDLEFIELD RD

Year	Uses	Source
1992	WACK, JAMES J	Cole Information

1012 E MIDDLEFIELD RD

Year	Uses	Source
1992	TORNES, JAMES	Cole Information

1013 E MIDDLEFIELD RD

Year	Uses	Source
1992	ONSTAD, RICHARD W	Cole Information

1015 E MIDDLEFIELD RD

Year	Uses	Source
1992	AVIET, GEORGE	Cole Information

1016 E MIDDLEFIELD RD

Year	Uses	Source
1992	NGO, TAM T	Cole Information

1018 E MIDDLEFIELD RD

Year	Uses	Source
1992	FITCH, G	Cole Information

FINDINGS

L INDEO AVE

950 L INDEO AVE

Year	*Uses*	*Source*
1982	Nolan Greg	Pacific Telephone

LANTANA AVE

841 LANTANA AVE

Year	*Uses*	*Source*
2001	CIGLER Charles	Haines Company, Inc.

842 LANTANA AVE

Year	*Uses*	*Source*
2001	SAIKIRonald	Haines Company, Inc.

857 LANTANA AVE

Year	*Uses*	*Source*
2001	CHANCu Ce	Haines Company, Inc.

LIENDERSONI AVE

954 LIENDERSONI AVE

Year	*Uses*	*Source*
1982	Miller Harry	Pacific Telephone

LINDA VISTA AVE

829 LINDA VISTA AVE

Year	*Uses*	*Source*
1991	LOCKREM PETER & E JANE	PACIFIC BELL WHITE PAGES

830 LINDA VISTA AVE

Year	*Uses*	*Source*
1986	Bainum Milton E	Pacific Bell
1985	BAINUM MILTON E	Pacific Bell
1980	Bainum s Milton E	Pacific Telephone

FINDINGS

833 LINDA VISTA AVE

Year	*Uses*	*Source*
1985	ANDERSON R E	Pacific Bell
1980	S Anderson RE	Pacific Telephone
	Anderson R E	Pacific Telephone
1975	WARD THOS T	Pacific Telephone

848 LINDA VISTA AVE

Year	*Uses*	*Source*
1975	KAUPPL I HJALMAR	Pacific Telephone

856 LINDA VISTA AVE

Year	*Uses*	*Source*
1980	Escalante Elena I	Pacific Telephone

869 LINDA VISTA AVE

Year	*Uses*	*Source*
2022	CARTER SHANKLIN	Cole Information
2017	DAVID MODDERMAN	Cole Information
2014	DAVID MODDERMAN	Cole Information
2010	JUDY MODDERMAN	Cole Information
2001	OMODDERMAN David	Haines Company, Inc.
2000	DAVID MODDERMAN	Cole Information
1995	MODDERMAN, DAVID	Cole Information
1992	MCLEOD, JOHN M	Cole Information
1986	Mc Leod John M	Pacific Bell
	MC LEOD JOHN M	Pacific Bell
1982	Mc Leod John M	Pacific Telephone
1975	Mc Leod John M	Pacific Telephone
1968	MC LEAD JOHN M	R. L. Polk Co.

871 LINDA VISTA AVE

Year	*Uses*	*Source*
2017	JANICE MOCK	Cole Information
2014	JANICE MOCK	Cole Information
2010	JANICE MOCK	Cole Information

FINDINGS

Year	Uses	Source
2001	MOCKJanice	Haines Company, Inc.
2000	OCCUPANT UNKNOWN	Cole Information
1995	OCCUPANT UNKNOWNN	Cole Information
1982	Mock B A	Pacific Telephone
1968	MOCK HONG	R. L. Polk Co.

872 LINDA VISTA AVE

Year	Uses	Source
1991	SCHAUBERT JOEL & EILEEN	PACIFIC BELL WHITE PAGES
	Schaubert Joel & Eileen	PACIFIC BELL WHITE PAGES
1975	SINATRA MARTIN P	Pacific Telephone

875 LINDA VISTA AVE

Year	Uses	Source
2022	CAROLINE TICE	Cole Information
	GWENDOLYN TICE	Cole Information
	RANDALL TICE	Cole Information
2017	RANDALL TICE	Cole Information
2014	RANDALL TICE	Cole Information
2010	RANDALL TICE	Cole Information
2005	RANDALL TICE	Cole Information
2001	OTICE Caroline	Haines Company, Inc.
	STICERandall	Haines Company, Inc.
2000	RANDALL TICE	Cole Information
1995	HAJENIUS, ANGELA	Cole Information

878 LINDA VISTA AVE

Year	Uses	Source
1968	HAJENIUS WM	R. L. Polk Co.

879 LINDA VISTA AVE

Year	Uses	Source
2022	KHOA TRAN	Cole Information
2017	JAYSON AFRICA	Cole Information
2014	VIOLET AFRICA	Cole Information

FINDINGS

Year	Uses	Source
2010	HONG LI	Cole Information
2005	OCCUPANT UNKNOWN	Cole Information
2001	AFRICA Candldo LI Hong	Haines Company, Inc.
2000	HONG LI	Cole Information
1995	DONATO, FE A	Cole Information
1991	Tambalo Elihu	Pacific Telephone
	Hixson Diana	Pacific Telephone
1968	CROWDER WILTON M	R. L. Polk Co.

880 LINDA VISTA AVE

Year	Uses	Source
1991	Goodw in WA	PACIFIC BELL WHITE PAGES
	GOODWIN W A	PACIFIC BELL WHITE PAGES
1986	Goodw in W A	Pacific Bell
1985	GOODWIN W A	Pacific Bell

881 LINDA VISTA AVE

Year	Uses	Source
2022	HENRY LIANG	Cole Information
	MIKE LIANG	Cole Information
2017	HENRY LIANG	Cole Information
2014	HENRY LIANG	Cole Information
2010	ILUMINADA JAVIER	Cole Information
2005	ILUMINADA JAVIER	Cole Information
2001	JAVIER Luciano	Haines Company, Inc.
2000	LUCIANO JAVIER	Cole Information
1995	JAVIER, LUCIANO S	Cole Information
1968	JAVIER LUCIANO S	R. L. Polk Co.

885 LINDA VISTA AVE

Year	Uses	Source
2017	CELESTINA YANTE	Cole Information
2014	CELESTINA YANTE	Cole Information
2010	CELESTINA YANTE	Cole Information

FINDINGS

Year	Uses	Source
2005	CELESTINA YANTE	Cole Information
2001	YANTECelestana B	Haines Company, Inc.
2000	CELESTI YANTE	Cole Information
1995	YANTE, CELESTI B	Cole Information
1992	XUE, PEI	Cole Information
	YANTE, C B	Cole Information
1991	Mei Lillian	Pacific Telephone
1986	Magsaysay PFlorentino P	Pacific Bell
	MAGSAYSAY PFLORENTINO P	Pacific Bell

888 LINDA VISTA AVE

Year	Uses	Source
1968	YANTE NICK	R. L. Polk Co.

904 LINDA VISTA AVE

Year	Uses	Source
1986	Dick Ronald	Pacific Bell
1985	AUTREY WELDON	Pacific Bell
1980	Autrey Weldon	Pacific Telephone
1975	AUTREY WELDON	Pacific Telephone

912 LINDA VISTA AVE

Year	Uses	Source
1991	Bargas Mela	PACIFIC BELL WHITE PAGES
	BARGAS MELA	PACIFIC BELL WHITE PAGES
1986	Barges Mela	Pacific Bell
1985	BARGAS MELAE	Pacific Bell
1980	Bargas Mela	Pacific Telephone
1975	BARGAS MELA	Pacific Telephone

915 LINDA VISTA AVE

Year	Uses	Source
2022	JOHN ULMEN	Cole Information
	KOJO AKO-ASARE	Cole Information
	BOOSTED BOARDS	Cole Information

FINDINGS

Year	Uses	Source
2022	BOOSTED INC	Cole Information
2014	HNK VENTURES	Cole Information
2010	MINDFINDERS	Cole Information
2005	WEMCO	Cole Information
	WEMCO LANDSCAPES	Cole Information
	PIXIM INC	Cole Information
2001	BUTLERAnne	Haines Company, Inc.
2000	SU COMPUTERS	Cole Information
1995	WESTERN ENVIRONMENTL MGMT CO	Cole Information
1991	THERMO VALVES	Pacific Telephone
	THERMO VALVES	PACIFIC BELL WHITE PAGES
1986	Thermo Valves	Pacific Bell
	Thermo Valves	Pacific Bell
	THERMO VALVES	Pacific Bell
1985	THERMO VALVES	Pacific Bell
1982	Thermo Valves	Pacific Telephone
1975	HIATT J L	Pacific Telephone
	THERMO VALVES	Pacific Telephone
	Thermo Valves	Pacific Telephone
1968	NUNEZ EVON	R. L. Polk Co.
1962	WILLIAMSON ALF (JANET)	R. L. Polk & Co.
	WILLIAMSON BENJ F EMP PERMANENTE PEARL	R. L. Polk & Co.

921 LINDA VISTA AVE

Year	Uses	Source
1991	HORNBACK MORGAN J	PACIFIC BELL WHITE PAGES
	Hornback Morgan J	PACIFIC BELL WHITE PAGES
1986	Hornback Morgan J	Pacific Bell
1985	HORNBACK MORGAN J	Pacific Bell
1980	Hornback Morgan J	Pacific Telephone

FINDINGS

927 LINDA VISTA AVE

Year	Uses	Source
1980	suartarara Pauline Mrs	Pacific Telephone
	Quartararo P	Pacific Telephone
1975	QUARTARARO PAU LINE MRS	Pacific Telephone
	QUARTARARO PAULINE MRS	Pacific Telephone

930 LINDA VISTA AVE

Year	Uses	Source
2001	OPTIMIGHT	Haines Company, Inc.
	WELLSJ	Haines Company, Inc.

936 LINDA VISTA AVE

Year	Uses	Source
1991	VEZIRIS STEFANOS	PACIFIC BELL WHITE PAGES
	Veziris Stefanos	PACIFIC BELL WHITE PAGES
1986	Veziris Stefanos	Pacific Bell
1985	VEZIRIS STEFANOS	Pacific Bell

939 LINDA VISTA AVE

Year	Uses	Source
2001	XXXX	Haines Company, Inc.
1991	HERNANDEZ FERNANDO	PACIFIC BELL WHITE PAGES
	Hernandez Fernando	PACIFIC BELL WHITE PAGES
1985	VISTA MACHINING	Pacific Bell

941 LINDA VISTA AVE

Year	Uses	Source
2022	MARK MERRILL	Cole Information
2014	OCCUPANT UNKNOWN	Cole Information
2010	OCCUPANT UNKNOWN	Cole Information
2005	OCCUPANT UNKNOWN	Cole Information
	DREAMLOT	Cole Information
2001	GUARANTD EXPRESS	Haines Company, Inc.
	OUARANTD EXPRESS	Haines Company, Inc.
	MAGAZZUSanti VENEZIA	Haines Company, Inc.

FINDINGS

Year	Uses	Source
2001	MANUFACTURING CO	Haines Company, Inc.
2000	GUARANTEED EXPRESS INCORPORATED	Cole Information
	GUARANTEED EXPRESS	Cole Information
	VENEZIA MACHINE COMPANY	Cole Information
1995	HSS	Cole Information
	DAKINE GOURMET SORBET	Cole Information
	VENEZIA MACHINE CO	Cole Information
1992	H S S	Cole Information
	VENEZIA	Cole Information
1991	H S S	Pacific Telephone
	VENEZIA	Pacific Telephone
1986	Henry Ford Enterprises Inc	Pacific Bell
	HENRY FORD ENTERPRISES INC	Pacific Bell
1982	Henry Ford Enterprizes inc	Pacific Telephone
1975	CAN AM METALS INC	Pacific Telephone
1968	CAN AM METALS INC SHT MTL WKS	R. L. Polk Co.
1962	WINSLOW FRED H (VICTORIA) MACH	R. L. Polk & Co.

945 LINDA VISTA AVE

Year	Uses	Source
1975	DOWNEY CHAS R	Pacific Telephone

946 LINDA VISTA AVE

Year	Uses	Source
1975	t Yoshikawa Frank	Pacific Telephone
	Yoshikawa Calvin	Pacific Telephone
1968	VYOSMXKAWA FRANK	R. L. Polk Co.
1962	MAGGARD DALICE MRS	R. L. Polk & Co.

950 LINDA VISTA AVE

Year	Uses	Source
2005	DOUGLAS HEBARD	Cole Information
1975	ZILLER ENGINEERING	Pacific Telephone
	M G Y CONSTRUCTION CO INC	Pacific Telephone

FINDINGS

Year	Uses	Source
1975	ZILLER ENGINEERING	Pacific Telephone
1968	HIGA BURT	R. L. Polk Co.
1962	BLACKSTOCK WM (JUNE) EMP LOCKHEED (SUN)	R. L. Polk & Co.

951 LINDA VISTA AVE

Year	Uses	Source
1975	BRADLEY JULIUS R	Pacific Telephone

952 LINDA VISTA AVE

Year	Uses	Source
1991	FILICE DAVID	PACIFIC BELL WHITE PAGES
	Filice David	PACIFIC BELL WHITE PAGES
1986	Filice David	Pacific Bell
1985	FILICE DAVID	Pacific Bell
1980	Flice David	Pacific Telephone
	File Bruney M	Pacific Telephone
1975	FILICE DAVID	Pacific Telephone

954 LINDA VISTA AVE

Year	Uses	Source
2001	XXXX	Haines Company, Inc.
1962	RUDOLFO BORIS J (WANDA D P R RICHFIELD STATION SC)	R. L. Polk & Co.
	RUDOLFO GEO E	R. L. Polk & Co.
1957	RUDOLFS GEO E	Pacific Telephone

957 LINDA VISTA AVE

Year	Uses	Source
1991	Garcia Daniel	PACIFIC BELL WHITE PAGES
	GARCIA DANIEL	PACIFIC BELL WHITE PAGES
1986	Garcia Daniel	Pacific Bell
1985	GARCIA DANIEL	Pacific Bell
1980	Garcia Daniel	Pacific Telephone

FINDINGS

959 LINDA VISTA AVE

Year	Uses	Source
1968	SALINAS MANUEL	R. L. Polk Co.

960 LINDA VISTA AVE

Year	Uses	Source
2022	MATT PAWLUK	Cole Information
	JORAWAR GELLON	Cole Information
	TIM MARCOTTE	Cole Information
	MICHELLE PEREZ	Cole Information
	EVOLVE MANUFACTURING TECHNOLOGIES INC	Cole Information
	EVOLVE MANUFACTURING TECHS	Cole Information
	EVOLVE MANUFACTURING TECHNOLOGIES	Cole Information
	EVOLVE MANUFACTURING TECHNOLOGIES, INC	Cole Information
2017	EVOLVE MANUFACTURING TECHNOLOGIES IN	Cole Information
2014	LINDA VISTA LAND CO	Cole Information
	EVOLVE MANUFACTURING TECHNOLOGIES IN	Cole Information
2010	EVOLVE MANUFACTURING TECH INC	Cole Information
1991	Odell Cary	PACIFIC BELL WHITE PAGES
	ODELL CARY	PACIFIC BELL WHITE PAGES
1986	Craven P	Pacific Bell
1985	CRAVEN P	Pacific Bell
1982	Farnon Harrit	Pacific Telephone
1980	Allan G Q	Pacific Telephone
	Allan Roy G	Pacific Telephone
1975	CRAVEN G Q	Pacific Telephone
1968	FLORES SAMMY	R. L. Polk Co.

963 LINDA VISTA AVE

Year	Uses	Source
2005	MARCHESE FAMILY CHIRO	Cole Information
	OCCUPANT UNKNOWN	Cole Information

FINDINGS

Year	Uses	Source
2001	HACKETTPIPELINE	Haines Company, Inc.
	MARCHESEAdelie	Haines Company, Inc.
2000	HACKETT PIPELINE INCORPORATED	Cole Information
1995	HACKETT PIPELINE INC	Cole Information
1992	HACKETT PIPELINE	Cole Information
1991	HACKETT PIPELINE INC	Pacific Telephone
	Villasenor Andrew J	Pacific Telephone
1986	ANDYS ROOFING	Pacific Bell
	ANDYS ROOFING	Pacific Bell
1982	ANDYS ROOFING . 9899	Pacific Telephone
1975	ANDYS ROOFING	Pacific Telephone
1968	ANOY$S ROOFING	R. L. Polk Co.
1962	CAPOTE ARNOLD M (ALETA I) DRIVER POZA BROS	R. L. Polk & Co.
	NICOLAISON JOYCE I (WID FRANK)	R. L. Polk & Co.

968 LINDA VISTA AVE

Year	Uses	Source
1980	Sims John N Jr	Pacific Telephone
1975	RUIZ MANUEL	Pacific Telephone

969 LINDA VISTA AVE

Year	Uses	Source
1985	CAPPS DEBBIE J	Pacific Bell
1980	Capps Debbie J	Pacific Telephone
	Capps Jack W	Pacific Telephone
1975	CAPPS JACK W	Pacific Telephone

973 LINDA VISTA AVE

Year	Uses	Source
2022	TEMPERCHI GLASS ART STUDIO	Cole Information
	CLEANSERV	Cole Information
	LAMB JENNIFER CMT	Cole Information
	ANDREW HOLT	Cole Information
2017	CLEAN SERVE UNIVERSAL	Cole Information

FINDINGS

Year	Uses	Source
2017	LAMB JENNIFER CMT	Cole Information
2014	CLEAN SERVE UNIVERSAL	Cole Information
	LAMB JENNIFER CMT	Cole Information
	JENNIFER LAMB	Cole Information
2010	CLEAN SERVE UNIVERSAL	Cole Information
	US SOILS	Cole Information
2005	CARRANZA ROSENDO	Cole Information
	CLEANSERV	Cole Information
	SOILS ENGINEER	Cole Information
	HARTSOG CHARLES H	Cole Information
2001	CLEANSERV	Haines Company, Inc.
	HARTSOGAlvie HARTSOG CHARLES H	Haines Company, Inc.
2000	HARTSOG CHARLES H SOILS ENGNR	Cole Information
1995	HARTSOG ASSOCIATES	Cole Information
	CONTRACTING GROUP INC	Cole Information
1992	MONROE&KARNES PNTNG	Cole Information
	HARTSOG ASSOCIATES	Cole Information
1991	MONROE & KARNES PAINTING	Pacific Telephone
	HARTSOG ASSOCIATES	Pacific Telephone
	C CULTURED FOODS CORPORATION	Pacific Telephone
1986	Monroe & Karnes Painting	Pacific Bell
	MONROE & KARNES PAINTING	Pacific Bell

976 LINDA VISTA AVE

Year	Uses	Source
1975	WRIGHT HAROLD	Pacific Telephone

980 LINDA VISTA AVE

Year	Uses	Source
2022	TOM GILBERT	Cole Information
	ALBERT BERGEMONT	Cole Information
	NEIDA LAZO	Cole Information
	SILICON VALLEY REALTORS	Cole Information
	JACOBS ENGINEERING GROUP	Cole Information

FINDINGS

Year	Uses	Source
2022	NEXTINPUT	Cole Information
	NEXTINPUT CA	Cole Information
	APPRION INC	Cole Information
2017	APPNON INC	Cole Information
2014	APPRION INC	Cole Information
2010	BIOVISION INC	Cole Information
1975	C B ELECTRONICS	Pacific Telephone
	C B Electronics	Pacific Telephone
	Farinon Special Products Div	Pacific Telephone
	Farinon Special Products Div purchsng	Pacific Telephone
1968	VACANT	R. L. Polk Co.

983 LINDA VISTA AVE

Year	Uses	Source
2022	AN PHAM	Cole Information
2017	CHRISTINE MURPHY	Cole Information
2014	OCCUPANT UNKNOWN	Cole Information
2010	OCCUPANT UNKNOWN	Cole Information
2005	JESUS ESCOBAR	Cole Information
2001	MARTINAJosaph MARTINEZJohn	Haines Company, Inc.
1986	Chavez G M	Pacific Bell
	CHAVEZ G M	Pacific Bell
1982	Chavez G M	Pacific Telephone
1968	PENUNURI ARTH	R. L. Polk Co.
	REAR HERNANDES IGNACIO	R. L. Polk Co.
1962	VALDEZ ANTONIO (GLORIA) LAB	R. L. Polk & Co.
	VALDEZ PEDRO (TBOMASA) CEMENT MASON	R. L. Polk & Co.

984 LINDA VISTA AVE

Year	Uses	Source
1985	LUICH J M TRENCHING	Pacific Bell
	LUICH JAS	Pacific Bell
1980	Luich J M Trenching	Pacific Telephone

FINDINGS

Year	Uses	Source
1980	Luich Jas	Pacific Telephone
1975	LUICH J M TRENCHING	Pacific Telephone
1968	HIGA EDW	R. L. Polk Co.

986 LINDA VISTA AVE

Year	Uses	Source
1962	DIAZ FRANK	R. L. Polk & Co.

987 LINDA VISTA AVE

Year	Uses	Source
2022	SUSAN BARRETT	Cole Information
	TUAN PHAM	Cole Information
	CIC-CRS	Cole Information
	SOUTH BAY BONDING	Cole Information
2017	SOUTH BAY BONDING	Cole Information
	HERRERA ENGINEERING	Cole Information
2014	SOUTH BAY BONDING	Cole Information
	HERRERA ENGINEERING	Cole Information
2010	SOUTH BAY BONDING	Cole Information
2005	CIRIMELE ELECTRIC WORKS	Cole Information
2001	MARTINAJoseph MARTINA LANDSCAPE	Haines Company, Inc.
1995	MARTINA & SONS LANDSCAPING	Cole Information
1992	MARTINA&SONS LNDSCP	Cole Information
1991	MARTINA & SONS LANDSCAPING	Pacific Telephone
1975	Habicht Erw in	Pacific Telephone
1968	MABICHT ERWIN	R. L. Polk Co.
	TERRA BELLA AV	R. L. Polk Co.
1962	HABICHT ERWIN	R. L. Polk & Co.

1012 LINDA VISTA AVE

Year	Uses	Source
2022	C LU LABORATORY	Cole Information
	CHIN LU	Cole Information
2010	C LU LABORATORY	Cole Information

FINDINGS

Year	Uses	Source
2005	C LU LAB	Cole Information
2001	INTELLIGENTSENSOR	Haines Company, Inc.
2000	EDUCATION COMP SYSTEMS INCORPORATED	Cole Information
	INTELLIGENT SENSOR TECHNOLOGY INCORPORATED	Cole Information
1995	EDU COMP SYSTEMS INC	Cole Information
	ADMINISTRATIVE SOFTWARE APPS	Cole Information
1992	ADMINISTRATIVE SFWR	Cole Information
	EDUCOMP SYSTS INC	Cole Information
1991	EDUCOMP SYSTEMS INC	Pacific Telephone
	ADMINISTRATIVE SOFTWARE APPLICATIONS INC	Pacific Telephone
1968	VACANT	R. L. Polk Co.
1962	GOFORTH ARTH J (PAULINE) CARP	R. L. Polk & Co.

1025 LINDA VISTA AVE

Year	Uses	Source
2001	XXXX	Haines Company, Inc.

1037 LINDA VISTA AVE

Year	Uses	Source
1963	Hook W W	Pacific Telephone

1045 LINDA VISTA AVE

Year	Uses	Source
2022	QEAQL LLC	Cole Information
	PPI	Cole Information
	SIMPLELEGAL, INC.	Cole Information
	VISION6	Cole Information
	APOLLO FUSION INC	Cole Information
	SIMPLE LEGAL	Cole Information
	SIMPLELEGAL	Cole Information
	WEB INSIGHTS, LLC	Cole Information
	THEATRE YOU	Cole Information
	SL	Cole Information

FINDINGS

Year	Uses	Source
2022	PATRIK OUTERICKY	Cole Information
	KUSHAGRA SHRIVASTAVA	Cole Information
	MIKE CASSIDY	Cole Information
	EMILY LEE	Cole Information
	NATHAN WENZEL	Cole Information
	MICHAEL KHITROV	Cole Information
	LAUREN LEE	Cole Information
	DAVID BURKE	Cole Information
2017	THEATRE YOU	Cole Information
2014	THEATRE YOU	Cole Information
2010	BENCHMARK CONSTRUCTION	Cole Information
2005	CPC FLOOR COVERING	Cole Information
	CHARLES PRUIPT CONSTRUCTION INC	Cole Information
2001	MILLER ROBERT	Haines Company, Inc.
	MILLER ROBERT	Haines Company, Inc.
	PHOTOGRAPHY NERDS	Haines Company, Inc.
2000	MILLER ROBERT PHOTOGRAPHY	Cole Information
1995	GRAPHIC ARTS ADVISORY	Cole Information
1991	WORLDWIDE PACKAGING & SHIPPING	Pacific Telephone
	A WEST COAST ENGINEERING INC	Pacific Telephone
1986	Plasti Glass Inc	Pacific Bell
	PLASTI GLASS INC	Pacific Bell
1982	Plasti Glass Inc	Pacific Telephone
	Rim Industries Inc	Pacific Telephone
1975	Plasti Glass Inc	Pacific Telephone
1962	LEWIS POOL FINISHING CO (J V LEWIS)	R. L. Polk & Co.

1049 LINDA VISTA AVE

Year	Uses	Source
2022	REBECCA COLLINS DESIGN	Cole Information
	STUDIO UZ	Cole Information
	DA LUSSO DESIGN INC	Cole Information
	DA LUSSO DESIGN	Cole Information

FINDINGS

Year	Uses	Source
2022	JVLEWIS ENTERPRISES	Cole Information
	REBECCA COLLINS	Cole Information
	ULISES ZAVALA	Cole Information
	LISA MCBRIDE	Cole Information
	FRANK WRIGHT	Cole Information
2017	DA LUSSO	Cole Information
	JVIEWIS ENTERPRISES	Cole Information
2005	ADVANCED MARINE SERVICES INC	Cole Information
2001	ADVANCED MARINE	Haines Company, Inc.
	SERVICES	Haines Company, Inc.
	TREES Mantord TEST LAB C	Haines Company, Inc.
	TREES Manlord	Haines Company, Inc.
1986	SHAMLIN CABINETS	Pacific Bell
	SHAMLIN CABINETS	Pacific Bell
1982	SHAMLIN CABINETS	Pacific Telephone
1975	SHAMLIN EARL C contr	Pacific Telephone
1968	SHAMLIN EARL C CABTMKR	R. L. Polk Co.

1062 LINDA VISTA AVE

Year	Uses	Source
2017	NOVO CONSTRUCTION	Cole Information
2000	HALTEK ELECTRONICS	Cole Information
1995	HALTEK ELECTRONICS	Cole Information
1992	HALTEK ELECTRONICS	Cole Information
1991	HALTEK ELECTRONICS	Pacific Telephone
1986	Haltek Electronics	Pacific Bell
	Test Lab Co	Pacific Bell
	HALTEK ELECTRONICS	Pacific Bell
	TEST LAB CO	Pacific Bell
1982	Haltek Electronics	Pacific Telephone
	Test Lab Co	Pacific Telephone
1975	Atencio J	Pacific Telephone
	a Tg Systems	Pacific Telephone

FINDINGS

Year	Uses	Source
1975	Upstart Crow & Co Warehouse	Pacific Telephone
1968	OOHRMANN INSTRUMENTS	R. L. Polk Co.
	CO ELECTRONICS	R. L. Polk Co.
1962	MEORROLAB INC DR H C EHRMANTRAUT PRES BRUCE MARSHALL V-PRES-SEC-TREAS LABOR	R. L. Polk & Co.

1066 LINDA VISTA AVE

Year	Uses	Source
2017	CHURCH OF SCIENTOLOGY	Cole Information
2014	CHURCH OF SCIENTOLOGY	Cole Information
2010	CHURCH OF SCIENTOLOGY	Cole Information
2000	TEST LABORATORY COMPANY	Cole Information
1995	TEST LAB CO	Cole Information
1992	TEST LAB CO	Cole Information
1991	TEST LAB CO	Pacific Telephone
1975	Card More Circuits Inc	Pacific Telephone
	Gard Irene	Pacific Telephone
1968	PRINTED CIRCUIT	R. L. Polk Co.
	DIVISION OF DATA	R. L. Polk Co.
	TECHNOLOGY CORP	R. L. Polk Co.

1070 LINDA VISTA AVE

Year	Uses	Source
2001	XXXX	Haines Company, Inc.
1968	FLOW PHARMACEUTICALS INC	R. L. Polk Co.

1080 LINDA VISTA AVE

Year	Uses	Source
2022	JEN SILVER	Cole Information
	CAROLE LAWDAY	Cole Information
	CHURCH OF SCIENTOLOGY	Cole Information
	VIEL TRADITION S.A	Cole Information
2005	CPLEX OPTIMIZATION INC	Cole Information
	ILOG INC	Cole Information

Year	Uses	Source
2001	XXXX	Haines Company, Inc.
1995	VONBARGEN, CARL	Cole Information
	PENINSULA SCREEN PRINT	Cole Information
	DESIGN SYSTEMS CORP	Cole Information
	WEST COAST ENGINEERING INC	Cole Information
1992	PENINSLA SCRN PRINT	Cole Information
	WEST CST ENGRG INC	Cole Information
	DESIGN SYSTEMS GRP	Cole Information
1991	DESIGN SYSTEMS GROUP	Pacific Telephone
1986	ROBB JACK CORP	Pacific Bell
	ROBB JACK CORP	Pacific Bell
	ROBB JACK CORP	Pacific Bell
1985	ROBB-JACK CORP	Pacific Bell
1982	Sage Enterprises Inc	Pacific Telephone
1980	ROBB JACK CORP	Pacific Telephone
1975	Phemco	Pacific Telephone

1090 LINDA VISTA AVE

Year	Uses	Source
1962	GUDES ADOLPH & SONS (CHAS G WHIPPY) FOOD PRODUCTS	R. L. Polk & Co.

LINDA VISTA DR

946 LINDA VISTA DR

Year	Uses	Source
1957	MALMSTROM WM	Pacific Telephone

963 LINDA VISTA DR

Year	Uses	Source
1957	PEREZ DAVID	Pacific Telephone

986 LINDA VISTA DR

Year	Uses	Source
1957	RULLAMAS D B	Pacific Telephone

1012 LINDA VISTA DR

Year	*Uses*	*Source*
1957	GOFORTH A J	Pacific Telephone

1062 LINDA VISTA DR

Year	*Uses*	*Source*
1957	STEEL J E	Pacific Telephone

1066 LINDA VISTA DR

Year	*Uses*	*Source*
1975	COLLIER W H MRS L	Pacific Telephone

1086 LINDA VISTA DR

Year	*Uses*	*Source*
1975	ROBINSON ROBT A L	Pacific Telephone

1096 LINDA VISTA DR

Year	*Uses*	*Source*
1975	EVANS A KENNETH L	Pacific Telephone

LINDA VISTA WAY

1080 LINDA VISTA WAY

Year	*Uses*	*Source*
1986	Delta Research Group	Pacific Bell
	DELTA RESEARCH GROUP	Pacific Bell
1982	ROBB JIACK CORP	Pacific Telephone

LYNDALE AVE

1002 LYNDALE AVE

Year	*Uses*	*Source*
1986	Runyan P	Pacific Bell

1015 LYNDALE AVE

Year	*Uses*	*Source*
1985	THURN JOS A	Pacific Bell

FINDINGS

MACON AVE

1030 MACON AVE

Year	Uses	Source
1968	NICOLAISON FRANK	R. L. Polk Co.

1031 MACON AVE

Year	Uses	Source
1975	ROSE MORRIS L	Pacific Telephone
1957	ROSE MORRIS L	Pacific Telephone

1043 MACON AVE

Year	Uses	Source
1968	PATTON D K MRS	R. L. Polk Co.
	GARDEN MILDRED	R. L. Polk Co.
	VACANT	R. L. Polk Co.
	JAVINS ETHEL MRS	R. L. Polk Co.
	VACANT	R. L. Polk Co.
	RAMIOREZ ANGEL	R. L. Polk Co.

1045 MACON AVE

Year	Uses	Source
1991	BRUSIN MICHAEL J	PACIFIC BELL WHITE PAGES
1975	BRUSIN MICHAEL J	Pacific Telephone

1059 MACON AVE

Year	Uses	Source
1957	OCHOA RAYMOND I	Pacific Telephone

1072 MACON AVE

Year	Uses	Source
1968	COLVARD RAY D	R. L. Polk Co.

1073 MACON AVE

Year	Uses	Source
1957	WAEN EUGENE D	Pacific Telephone

FINDINGS

1078 MACON AVE

Year	*Uses*	*Source*
1968	VACANT 1078 THRU	R. L. Polk Co.

1087 MACON AVE

Year	*Uses*	*Source*
1975	NOTT ALDEN JR	Pacific Telephone
1957	AARON A S	Pacific Telephone
	Aaron AS	R. L. Polk Co.

1100 MACON AVE

Year	*Uses*	*Source*
1975	GOGLIO PETE	Pacific Telephone

MACON RD

1057 MACON RD

Year	*Uses*	*Source*
1975	GARY PLOWMAN	Pacific Telephone

MAIN BEAM DR

19 MAIN BEAM DR

Year	*Uses*	*Source*
1975	Galbreath John C	Pacific Telephone

MIDDL IFIEID RD

777 MIDDL IFIEID RD

Year	*Uses*	*Source*
1982	Greenw ood Richard	Pacific Telephone

MIDDLEF 16LD RD

777 MIDDLEF 16LD RD

Year	*Uses*	*Source*
1986	Elpiner Borts	Pacific Bell

FINDINGS

MIDDLEFIELD RD

751 MIDDLEFIELD RD

Year	Uses	Source
2001	APARTMENTS SCHOCKO	Haines Company, Inc.
	SHEI TYSaenir A	Haines Company, Inc.
	STICHER Angela	Haines Company, Inc.
	VONDER Ahe Mat	Haines Company, Inc.
	WATANABEKisuka	Haines Company, Inc.
1991	Morris Allan R	Pacific Telephone
	Haw ver Michael A	Pacific Telephone
	Lui David	Pacific Telephone
1986	Monte Verde Condominiums	Pacific Bell
	Hahn Michael A	Pacific Bell
	Morris Allan R	Pacific Bell
	HAHN MICHAEL A	Pacific Bell
	KARP MICHAEL	Pacific Bell
	MONTE VERDE CONDOMINIUMS MOUNTAIN VIEW 961 81(	Pacific Bell
	MORRIS ALLAN R	Pacific Bell

777 MIDDLEFIELD RD

Year	Uses	Source
2001	ILLAGELAKEAPTS ABARINOVInna V	Haines Company, Inc.
	ABVANI Rahul	Haines Company, Inc.
	ADAMSMark O	Haines Company, Inc.
	ADLER Ran	Haines Company, Inc.
	ALYEVShahin	Haines Company, Inc.
	ALLENDaw n APFELBERGJe 9rey A	Haines Company, Inc.
	ARNOUXRene C	Haines Company, Inc.
	BAGNALLPaler	Haines Company, Inc.
	BALLDavid	Haines Company, Inc.
	BANAVARSnnarh V	Haines Company, Inc.
	BANSALNtkunl	Haines Company, Inc.
	BATESOw en	Haines Company, Inc.

FINDINGS

Year	*Uses*	*Source*
2001	BECHTLERL	Haines Company, Inc.
	BERNARD Greg	Haines Company, Inc.
	BROWNINGJarsd C	Haines Company, Inc.
	BUTCHER Derek A	Haines Company, Inc.
	CALLANLnda M	Haines Company, Inc.
	CHAKRABORTYAnndan	Haines Company, Inc.
	CH 0 N Alex	Haines Company, Inc.
	CHIENHung Kw	Haines Company, Inc.
	CHUANGShaw C	Haines Company, Inc.
	CLlt FON Mark	Haines Company, Inc.
	COXRober OJohn	Haines Company, Inc.
	DASKINRob	Haines Company, Inc.
	DE 61 MATakahlsa	Haines Company, Inc.
	DIRRENBERGER	Haines Company, Inc.
	Jonathan DONEGAN Edw ard	Haines Company, Inc.
	DONOVANRJ	Haines Company, Inc.
	DWORK 1 N Leigh Mr	Haines Company, Inc.
	ECKERTToerless	Haines Company, Inc.
	ESTANCnsll	Haines Company, Inc.
	FEILD Alexander	Haines Company, Inc.
	FERGUSONJane A	Haines Company, Inc.
	FISKEJohn P	Haines Company, Inc.
	FRANCIS Radisha N	Haines Company, Inc.
	FULLER Javier A	Haines Company, Inc.
	GARBAGNATI Alessandro 650 961 984 B A GARVEYRan	Haines Company, Inc.
	GEORGEAllon	Haines Company, Inc.
	GEORGEBIU	Haines Company, Inc.
	GEORGE Michael	Haines Company, Inc.
	GHEBRUAlex	Haines Company, Inc.
	GOLDBERGAndrea L	Haines Company, Inc.
	GOMES Nicole D	Haines Company, Inc.
	GORON Alexander	Haines Company, Inc.

FINDINGS

Year	Uses	Source
2001	GOYALPaw an	Haines Company, Inc.
	GRAHAM Roben	Haines Company, Inc.
	GRIECODo Ug M	Haines Company, Inc.
	GUEUCHScot	Haines Company, Inc.
	HEGMANN How ard	Haines Company, Inc.
	HERSHEY MH	Haines Company, Inc.
	HODJATBabek	Haines Company, Inc.
	HORNING David	Haines Company, Inc.
	HUANG Daw el	Haines Company, Inc.
	HYATT David	Haines Company, Inc.
	JAN En	Haines Company, Inc.
	JENNINGSChnslopher	Haines Company, Inc.
	JEVARDAGDefonbelle	Haines Company, Inc.
	Gabnel JOHNSON Anone	Haines Company, Inc.
	JONES James	Haines Company, Inc.
	KEENJohn	Haines Company, Inc.
	KEMULAPhlllppel H	Haines Company, Inc.
	KNIGHT William	Haines Company, Inc.
	KOUNOVAndrey	Haines Company, Inc.
	KRUGERLouia	Haines Company, Inc.
	LAKSHMIKANTH	Haines Company, Inc.
	Venkaleshaih LEAVERAndrew C	Haines Company, Inc.
	LEEMark	Haines Company, Inc.
	LEEXah	Haines Company, Inc.
	LICHTENSTERNAloi	Haines Company, Inc.
	LIMFung	Haines Company, Inc.
	LUBINSKIMark	Haines Company, Inc.
	MACKAY Duncan	Haines Company, Inc.
	MANERKARJayan I	Haines Company, Inc.
	MCBEATHRandy	Haines Company, Inc.
	MCCARTHY Kelly C	Haines Company, Inc.
	MCGOWAN Mary	Haines Company, Inc.

FINDINGS

Year	*Uses*	*Source*
2001	MCKNIGHTJohn	Haines Company, Inc.
	MCMILLANN	Haines Company, Inc.
	MEMOVICHGary	Haines Company, Inc.
	MITCHELLIan M	Haines Company, Inc.
	MULLEN Michael E	Haines Company, Inc.
	MUTHUMARANRalh Ina	Haines Company, Inc.
	NAVETTAPia A	Haines Company, Inc.
	NOODINSharom	Haines Company, Inc.
	ONelll Timothy E	Haines Company, Inc.
	OLSONAI	Haines Company, Inc.
	OUCHIDAWayne	Haines Company, Inc.
	POIGAISnkumar	Haines Company, Inc.
	POONLWiag	Haines Company, Inc.
	RADZILOWSKI Leonard	Haines Company, Inc.
	RAVISHANKARMosur	Haines Company, Inc.
	RENSHAWTodd	Haines Company, Inc.
	REYATannishtha	Haines Company, Inc.
	ROCHE Helen	Haines Company, Inc.
	RODRIGUEZEsequ lel	Haines Company, Inc.
	RUSINKI EWICZSzymon	Haines Company, Inc.
	RUSSELLDale	Haines Company, Inc.
	SAGEL SAPUNTZAKIS	Haines Company, Inc.
	Constanline SARAFViay K	Haines Company, Inc.
	SCHIMKESleve	Haines Company, Inc.
	WEST MIDDLEFIELD RD 94043 CONT SHAFERJohn	Haines Company, Inc.
	SIMON Stan J	Haines Company, Inc.
	SINGALSan lay S	Haines Company, Inc.
	SINGHJay N	Haines Company, Inc.
	SINGHRavil SPILIMANN Dieter	Haines Company, Inc.
	STOCKHILLRoss O	Haines Company, Inc.
	STONE Eric	Haines Company, Inc.
	STROHBANDSven	Haines Company, Inc.

FINDINGS

Year	Uses	Source
2001	SUTANTOLIsa	Haines Company, Inc.
	THALER 609gang	Haines Company, Inc.
	TILSONAlexander Q	Haines Company, Inc.
	TRUMP Peter A	Haines Company, Inc.
	VIG Susan	Haines Company, Inc.
	WALLClion T	Haines Company, Inc.
	WAN AM	Haines Company, Inc.
	WECHSLERReya Roberd	Haines Company, Inc.
	WEST Linda WEST Ru	Haines Company, Inc.
	WESIMORECraig	Haines Company, Inc.
	WHALINAnn	Haines Company, Inc.
	WOOJung	Haines Company, Inc.
	WRIGLEY Alan	Haines Company, Inc.
	YOUNG Tomas P	Haines Company, Inc.
	ZAC 0 ERDairen A	Haines Company, Inc.
	ZARKHIN Gregory	Haines Company, Inc.
1986	CALEY M MUNTAIN VIEW	Pacific Bell
	Feagan David & Melissa	Pacific Bell
	Hidzick Geo	Pacific Bell
	Hudgen Nate	Pacific Bell
	Radice Mark R &Marie	Pacific Bell
	Village Lake Apartments	Pacific Bell
	Adams Chas L III	Pacific Bell
	Al Ajaji Khalid	Pacific Bell
	Arckless Chris	Pacific Bell
	Arkfeld Laura	Pacific Bell
	Arkfeld Phil	Pacific Bell
	Becchine V	Pacific Bell
	Bina K K	Pacific Bell
	Borden Kenneth E	Pacific Bell
	Bradshaw Kenneth E	Pacific Bell
	Brickley Roy	Pacific Bell

FINDINGS

Year	*Uses*	*Source*
1986	Bucheit N	Pacific Bell
	Burgess Victor J	Pacific Bell
	Burrus B	Pacific Bell
	Burrus Barbara & Bonnie	Pacific Bell
	Caley M	Pacific Bell
	Campbell Adele	Pacific Bell
	Clagstone R W	Pacific Bell
	Cunningham D	Pacific Bell
	Dow dy Mark	Pacific Bell
	Drollman B	Pacific Bell
	Duffy LE	Pacific Bell
	Ehlers Scott R	Pacific Bell
	Ellis Benton	Pacific Bell
	Feild Alexander	Pacific Bell
	Ford Michele W	Pacific Bell
	Foyle K Michael	Pacific Bell
	Fruehauf Tonio	Pacific Bell
	Gelinas J C	Pacific Bell
	Gerstenberger Dave C	Pacific Bell
	Goldcamp Phil	Pacific Bell
	Grant Robert F	Pacific Bell
	Green Gerald	Pacific Bell
	Hayes L M	Pacific Bell
	Hendricks Jennifer	Pacific Bell
	Hendrickson David	Pacific Bell
	Hetrick M L	Pacific Bell
	Higgins Randy	Pacific Bell
	Hill Carla	Pacific Bell
	Hill Robt B	Pacific Bell
	Hirschberg Michael	Pacific Bell
	Hisley Dixie	Pacific Bell
	Isaacs John S	Pacific Bell

FINDINGS

Year	*Uses*	*Source*
1986	Johnson E	Pacific Bell
	Johnson Harvey E	Pacific Bell
	Jones Ruftus C	Pacific Bell
	Keesecker Robt	Pacific Bell
	Kikow ada Kazue	Pacific Bell
	Knight Torri	Pacific Bell
	Land Daw n	Pacific Bell
	Langer Donald A	Pacific Bell
	La Putka Luke	Pacific Bell
	Liby C	Pacific Bell
	Lutz Michael	Pacific Bell
	Marine Perry P	Pacific Bell
	Martin Pete	Pacific Bell
	Maurer Richard	Pacific Bell
	Mc Clendon Joseph	Pacific Bell
	Meyers Tom G	Pacific Bell
	Murdock Frederick J	Pacific Bell
	Murphy M	Pacific Bell
	Nashold Fred	Pacific Bell
	Negi J	Pacific Bell
	Nogley David	Pacific Bell
	Neubauer Doug	Pacific Bell
	Ouchida Wayne	Pacific Bell
	Paige Barbara A	Pacific Bell
	Polyak Law rence J	Pacific Bell
	Popov Dublin	Pacific Bell
	Porter Regan	Pacific Bell
	Rau G	Pacific Bell
	Renner M	Pacific Bell
	Reynolds E	Pacific Bell
	Rodgers Karl	Pacific Bell
	Salaverry Ricardo	Pacific Bell

FINDINGS

Year	*Uses*	*Source*
1986	San Nicolas A	Pacific Bell
	Scarborough S F	Pacific Bell
	Schiano M	Pacific Bell
	Sells B	Pacific Bell
	Seltz Daniel	Pacific Bell
	Serksnis Tony	Pacific Bell
	Shui Taylor C	Pacific Bell
	Smith Stephen	Pacific Bell
	Stoltman Joe H	Pacific Bell
	Sundaram Mukesh	Pacific Bell
	Sventitsky Alex	Pacific Bell
	Thompson Ralph G	Pacific Bell
	Turner Thos L	Pacific Bell
	Wagner Law rence R	Pacific Bell
	Yuksel Murat	Pacific Bell
	ZACK ELECTRONICS	Pacific Bell
	Zaher George	Pacific Bell
	ADAMS CHAS L III	Pacific Bell
	AI AJAJI KHALID	Pacific Bell
	ARCKLESS CHRIS	Pacific Bell
	ARKFELD LAURA	Pacific Bell
	ARKFELD PHIL	Pacific Bell
	BECCHINE V	Pacific Bell
	BINA K K	Pacific Bell
	BORDEN KENNETH E	Pacific Bell
	BRADSHAW KENNETH E	Pacific Bell
	BRICKLEY ROY	Pacific Bell
	BUCHEIT N	Pacific Bell
	BURGESS VICTOR J	Pacific Bell
	BURRUS B	Pacific Bell
	BURRUS BARBARA & BONNIE	Pacific Bell
	CAMPBELL ADELE	Pacific Bell

FINDINGS

Year	*Uses*	*Source*
1986	CLAGSTONE R W	Pacific Bell
	CUNNINGHAM D	Pacific Bell
	DOWDY MARK	Pacific Bell
	DROLLMAN B	Pacific Bell
	DUFFY LE	Pacific Bell
	EHLERS SCOTT R	Pacific Bell
	ELLIS BENTON	Pacific Bell
	ELPINER BORTS	Pacific Bell
	FEAGAN DAVID & MELISSA	Pacific Bell
	FEILD ALEXANDER	Pacific Bell
	FORD MICHELE W	Pacific Bell
	FOYLE K MICHAEL	Pacific Bell
	FRUEHAUF TONIO	Pacific Bell
	GELINAS J C	Pacific Bell
	GERSTENBERGER DAVE C	Pacific Bell
	GOLDCAMP PHIL	Pacific Bell
	GRANT ROBERT F	Pacific Bell
	GREEN GERALD	Pacific Bell
	HAYES L M	Pacific Bell
	HENDRICKS JENNIFER	Pacific Bell
	HENDRICKSON DAVID	Pacific Bell
	HETRICK M L	Pacific Bell
	HIDZICK GEO	Pacific Bell
	HIGGINS RANDY	Pacific Bell
	HILL CARLA	Pacific Bell
	HILL ROBT B	Pacific Bell
	HIRSCHBERG MICHAEL	Pacific Bell
	HISLEY DIXIE	Pacific Bell
	HUDGEN NATE	Pacific Bell
	ISAACS JOHN S	Pacific Bell
	JOHNSON E	Pacific Bell
	JOHNSON HARVEY E	Pacific Bell

FINDINGS

Year	*Uses*	*Source*
1986	JONES RUFTUS C	Pacific Bell
	KEESECKER ROBT	Pacific Bell
	KIKOWADA KAZUE	Pacific Bell
	KNIGHT TORRI	Pacific Bell
	LAND DAWN	Pacific Bell
	LANGER DONALD A	Pacific Bell
	LA PUTKA LUKE	Pacific Bell
	LIBY C	Pacific Bell
	LUTZ MICHAEL	Pacific Bell
	MARINE PERRY P	Pacific Bell
	MARTIN PETE	Pacific Bell
	MAURER RICHARD	Pacific Bell
	MC CLENDON JOSEPH	Pacific Bell
	MEYERS TOM G	Pacific Bell
	MURDOCK FREDERICK J	Pacific Bell
	MURPHY M	Pacific Bell
	NASHOLD FRED	Pacific Bell
	NOGLEY DAVID	Pacific Bell
	NEUBAUER DOUG	Pacific Bell
	OUCHIDA WAYNE	Pacific Bell
	PAIGE BARBARA A	Pacific Bell
	POLYAK LAWRENCE J	Pacific Bell
	POPOV DUBLIN	Pacific Bell
	PORTER REGAN	Pacific Bell
	RADICE MARK R &MARIE	Pacific Bell
	RAU G	Pacific Bell
	RENNER M	Pacific Bell
	REYNOLDS E	Pacific Bell
	RODGERS KARL	Pacific Bell
	SALAVERRY RICARDO	Pacific Bell
	SAN NICOLAS A	Pacific Bell
	SCARBOROUGH S F	Pacific Bell

FINDINGS

Year	*Uses*	*Source*
1986	SCHIANO M	Pacific Bell
	SELLS B	Pacific Bell
	SELTZ DANIEL	Pacific Bell
	SERKSNIS TONY	Pacific Bell
	SHUI TAYLOR C	Pacific Bell
	SMITH STEPHEN	Pacific Bell
	STOLTMAN JOE H	Pacific Bell
	SUNDARAM MUKESH	Pacific Bell
	SVENTITSKY ALEX	Pacific Bell
	THOMPSON RALPH G	Pacific Bell
	TURNER THOS L	Pacific Bell
	VILLAGE LAKE APARTMENTS	Pacific Bell
	WAGNER LAWRENCE R	Pacific Bell
	YUKSEL MURAT	Pacific Bell
	ZAHER GEORGE	Pacific Bell
1982	Balbuena Dan I & Rhodalyn	Pacific Telephone
	Brandenburg Dennis	Pacific Telephone
	Darling Phillip	Pacific Telephone
	Drollman B	Pacific Telephone
	Gerstenberger Dave C	Pacific Telephone
	Hirschberg Michael	Pacific Telephone
	Horisberger Roland	Pacific Telephone
	Heriuchi Atsushi	Pacific Telephone
	Ma ZZIM	Pacific Telephone
	New house A Richard JR	Pacific Telephone
	Noe Charles A	Pacific Telephone
	Slabon Zbigniew & Mary	Pacific Telephone
	Village Lake Apartments	Pacific Telephone
	Barber Walt	Pacific Telephone
	Barth Roger E	Pacific Telephone
	Baudin Miciel	Pacific Telephone
	Berube Normand	Pacific Telephone

FINDINGS

Year	*Uses*	*Source*
1982	Bin Dan I A	Pacific Telephone
	ina K K	Pacific Telephone
	Bird Lyle P	Pacific Telephone
	Bischoff Steve	Pacific Telephone
	Buczynski Walter E	Pacific Telephone
	Charon G J	Pacific Telephone
	Clagstone R W	Pacific Telephone
	Cole MB	Pacific Telephone
	Collom Douglas H	Pacific Telephone
	Davis Sos	Pacific Telephone
	Duffy L E	Pacific Telephone
	Edw ards Gregg S	Pacific Telephone
	Enos Chas	Pacific Telephone
	Fields David C	Pacific Telephone
	Foyle K Michael	Pacific Telephone
	Fuller Jeffrey	Pacific Telephone
	Gelinas J C	Pacific Telephone
	Gorski Laura	Pacific Telephone
	Graham James J	Pacific Telephone
	Grant Robert F	Pacific Telephone
	Gull Harry P	Pacific Telephone
	Half Gary	Pacific Telephone
	Hannasch Robt J	Pacific Telephone
	Heitner Wm G	Pacific Telephone
	Henderson Andre	Pacific Telephone
	Hill Gary & Sylvia	Pacific Telephone
	Hill Robt B	Pacific Telephone
	How e R L	Pacific Telephone
	Hudgen Nate	Pacific Telephone
	Hudson James	Pacific Telephone
	Janning Michael M	Pacific Telephone
	Jones P	Pacific Telephone

FINDINGS

Year	*Uses*	*Source*
1982	Keesecker Robt	Pacific Telephone
	Keith K J & R R	Pacific Telephone
	Kirby David	Pacific Telephone
	Kirkw ood J	Pacific Telephone
	Klopack T G	Pacific Telephone
	Larson Gregory H	Pacific Telephone
	Lloyd Scott	Pacific Telephone
	Lucas Harry C	Pacific Telephone
	Lyons J	Pacific Telephone
	Malgatter Mark	Pacific Telephone
	Mauldin Larry W	Pacific Telephone
	Mc Queen C	Pacific Telephone
	Mendes Darterie	Pacific Telephone
	Michefson S	Pacific Telephone
	Moffitt La Marr C	Pacific Telephone
	Monsees Paul	Pacific Telephone
	Moore Judith	Pacific Telephone
	Moralobo Edw	Pacific Telephone
	Mucasey J	Pacific Telephone
	Murphy M	Pacific Telephone
	Muscatell A	Pacific Telephone
	Nashold Fred	Pacific Telephone
	Neubauer Doug	Pacific Telephone
	Otvos Mike	Pacific Telephone
	Overstreet Ed	Pacific Telephone
	Paige Barbara A	Pacific Telephone
	Palmer Jon G	Pacific Telephone
	Popov Dublin	Pacific Telephone
	Proctor Frank J	Pacific Telephone
	Quinones Karen	Pacific Telephone
	Ramsay CJ	Pacific Telephone
	Rathjen Scott M	Pacific Telephone

FINDINGS

Year	*Uses*	*Source*
1982	Reynolds E	Pacific Telephone
	Rooney M	Pacific Telephone
	Russell Alice	Pacific Telephone
	Russell R CJr	Pacific Telephone
	Sanders John	Pacific Telephone
	San Nicolas A	Pacific Telephone
	Sarina Jim	Pacific Telephone
	Scherw enka Linda	Pacific Telephone
	Serger Ronald	Pacific Telephone
	Sigafoos Steve	Pacific Telephone
	Smith B F	Pacific Telephone
	Spanier Larry	Pacific Telephone
	Spears Robt W	Pacific Telephone
	Spencer Lani	Pacific Telephone
	Stein Alan J	Pacific Telephone
	Stoitman Joe H	Pacific Telephone
	Stone Patrick J	Pacific Telephone
	Sundaram Mukesh	Pacific Telephone
	Thompson Jearl D	Pacific Telephone
	Tribendis Ray	Pacific Telephone
	Turner Lew is A	Pacific Telephone
	Verna M	Pacific Telephone
	Walsh S A	Pacific Telephone
	Warrick Del J	Pacific Telephone
	Watkins L	Pacific Telephone
	Watts Ray	Pacific Telephone
	Weil Law rence D	Pacific Telephone
	Westfall L M	Pacific Telephone
	Wolf Charles P	Pacific Telephone
1975	Abrams Law rence W	Pacific Telephone
	Adams Marie	Pacific Telephone
	Armstrong B	Pacific Telephone

FINDINGS

Year	*Uses*	*Source*
1975	Baker G A	Pacific Telephone
	Baker John A	Pacific Telephone
	Balestreri B	Pacific Telephone
	Barman John F Dr	Pacific Telephone
	Beck Ron	Pacific Telephone
	Bedrosian Al	Pacific Telephone
	Bellagamba Robt A	Pacific Telephone
	Ben Ezra Haim	Pacific Telephone
	Bergstrom D	Pacific Telephone
	Berinsky Carl D	Pacific Telephone
	Berinsky Donna L	Pacific Telephone
	Berman Frank A	Pacific Telephone
	Bernard L E	Pacific Telephone
	Bernstein Sheldon I	Pacific Telephone
	Best David	Pacific Telephone
	Brow n Chas	Pacific Telephone
	Brow n David Chas	Pacific Telephone
	Brugato Ross D	Pacific Telephone
	Byre S	Pacific Telephone
	Carlson G S	Pacific Telephone
	Carrigan Danl	Pacific Telephone
	Casey Ross H	Pacific Telephone
	Christen John M	Pacific Telephone
	Christenson Nick	Pacific Telephone
	Clagstone R W	Pacific Telephone
	Clark Robin E	Pacific Telephone
	Clark Weston H	Pacific Telephone
	Cole Mary E	Pacific Telephone
	Conomn B	Pacific Telephone
	Cooper K	Pacific Telephone
	Cosley John V	Pacific Telephone
	Croce D	Pacific Telephone

FINDINGS

Year	*Uses*	*Source*
1975	Croce R	Pacific Telephone
	Crotchett D	Pacific Telephone
	Crow ther Gail M	Pacific Telephone
	DAndrea Don	Pacific Telephone
	Daughtrey M B	Pacific Telephone
	Davis Albert W	Pacific Telephone
	Dorschel Craig	Pacific Telephone
	Drake T A	Pacific Telephone
	Duffy L E	Pacific Telephone
	Dully Jos H	Pacific Telephone
	Edw ards Craig	Pacific Telephone
	Eicholz Bob	Pacific Telephone
	Ezel l Pete	Pacific Telephone
	Gayler Winston	Pacific Telephone
	Gehauer Nancy	Pacific Telephone
	Gelinas Joan C	Pacific Telephone
	Gerrity Wm P	Pacific Telephone
	Gien Michel	Pacific Telephone
	Gold Arnie	Pacific Telephone
	Good Edw	Pacific Telephone
	Greco Matt	Pacific Telephone
	Haines Gerald Lloyd	Pacific Telephone
	Hansen Bill M	Pacific Telephone
	Heimsoth Wayne	Pacific Telephone
	Herrgott John G	Pacific Telephone
	Hickox Keith	Pacific Telephone
	Hill Robt B	Pacific Telephone
	Hipkins M	Pacific Telephone
	Hirschman Bruce	Pacific Telephone
	Hirschmann John W Jr	Pacific Telephone
	Honey L	Pacific Telephone
	Hopla Richard E	Pacific Telephone

FINDINGS

Year	*Uses*	*Source*
1975	Hornseth M	Pacific Telephone
	How ell J Keith	Pacific Telephone
	Hughes S	Pacific Telephone
	Hutson Jas H	Pacific Telephone
	Jaffe L	Pacific Telephone
	Johnson Scott	Pacific Telephone
	Jones Rufus C	Pacific Telephone
	Key Robert W	Pacific Telephone
	Kell M J	Pacific Telephone
	Khodair Abdulw ahab	Pacific Telephone
	Koontz B	Pacific Telephone
	Koren Geo D	Pacific Telephone
	Korhummel Frank	Pacific Telephone
	Langridge Stephen	Pacific Telephone
	Levey Barry	Pacific Telephone
	Lew is Gerald	Pacific Telephone
	Lindsey Donald J	Pacific Telephone
	Loftis Chas B	Pacific Telephone
	Mabry Christopher	Pacific Telephone
	Maloney Kathie	Pacific Telephone
	Marinaro Veronica	Pacific Telephone
	Marino Perry P	Pacific Telephone
	Marki Ferenc A	Pacific Telephone
	Mc Cammontt J M	Pacific Telephone
	Mc Coid Hazel	Pacific Telephone
	Mc Grew Dave	Pacific Telephone
	Mellor BD	Pacific Telephone
	Moffitt Dave	Pacific Telephone
	Monticelli Dennis	Pacific Telephone
	Morgan Lee	Pacific Telephone
	Mottin M	Pacific Telephone
	Murray David L	Pacific Telephone

FINDINGS

Year	*Uses*	*Source*
1975	Nielsen Paul J	Pacific Telephone
	Norbury David A	Pacific Telephone
	Nord J L	Pacific Telephone
	Olson Allan	Pacific Telephone
	Oye M	Pacific Telephone
	Paquette Robt E	Pacific Telephone
	Pearce Henry M	Pacific Telephone
	Peterson D	Pacific Telephone
	Quile Frank O	Pacific Telephone
	Rivera C B	Pacific Telephone
	Romer V Phillip Jr	Pacific Telephone
	Rushakoff Alan	Pacific Telephone
	Sabat Donald J	Pacific Telephone
	Sabey K	Pacific Telephone
	Schlansky W	Pacific Telephone
	Schmalz A A	Pacific Telephone
	Schmidt WF	Pacific Telephone
	Shunatona G	Pacific Telephone
	Sllke Glenn J	Pacific Telephone
	Smith Chas Ft	Pacific Telephone
	Smith Gail	Pacific Telephone
	Smith Wilson F	Pacific Telephone
	Southard D	Pacific Telephone
	Spieler Richard	Pacific Telephone
	Stoffels Stan	Pacific Telephone
	Stoltman Joe H	Pacific Telephone
	Stroub Bob	Pacific Telephone
	Sullivan D C	Pacific Telephone
	Titzer D R	Pacific Telephone
	Utley B	Pacific Telephone
	Verna M	Pacific Telephone
	Village Lake Apartments	Pacific Telephone

FINDINGS

Year	Uses	Source
1975	Vital Duri H	Pacific Telephone
	Wada B F	Pacific Telephone
	Wear Thon G	Pacific Telephone
	Wels John E	Pacific Telephone
	Wichman P	Pacific Telephone
	Wickham Robt F	Pacific Telephone
	Wilks K	Pacific Telephone
	Williams L	Pacific Telephone
	Wi nar S	Pacific Telephone
	Winkler A M	Pacific Telephone
	Wolz K	Pacific Telephone
	Yamatoda R	Pacific Telephone
	Yep Carole	Pacific Telephone
	Zeitman Ben	Pacific Telephone

825 MIDDLEFIELD RD

Year	Uses	Source
2001	XXXX	Haines Company, Inc.

905 MIDDLEFIELD RD

Year	Uses	Source
2001	APARTMENTS BAKER Albert	Haines Company, Inc.
	BEERS MR	Haines Company, Inc.
	BORNFCHLEGELA	Haines Company, Inc.
	BOWIEBC	Haines Company, Inc.
	CARPENTERJohn	Haines Company, Inc.
	CHI Herb	Haines Company, Inc.
	COLOMBO Sharon	Haines Company, Inc.
	DELAGIAE	Haines Company, Inc.
	RAGOBenammn F	Haines Company, Inc.
	FANCHER David	Haines Company, Inc.
	GUPTAAnU	Haines Company, Inc.
	GUPTAParag	Haines Company, Inc.
	HWAVanessa	Haines Company, Inc.

FINDINGS

Year	Uses	Source
2001	LACOMBE David L	Haines Company, Inc.
	LANGENDORFER	Haines Company, Inc.
	Heather LAYNELaune	Haines Company, Inc.
	LEBOWITZ How ard	Haines Company, Inc.
	LI Harris	Haines Company, Inc.
	LOVELA	Haines Company, Inc.
	MANGINARao On	Haines Company, Inc.
	MASTERS Gre W	Haines Company, Inc.
	MINER Chis	Haines Company, Inc.
	MOORTHYSura I	Haines Company, Inc.
	PAN Lei	Haines Company, Inc.
	PAYNEDavid L	Haines Company, Inc.
	RHODE Chris	Haines Company, Inc.
	RHODE Edie	Haines Company, Inc.
	SABIN Donald	Haines Company, Inc.
	SLAVIKRober	Haines Company, Inc.
	STAULOJohn	Haines Company, Inc.
	VALDOVINOS Ernie	Haines Company, Inc.
	VALDOVINOSMarcy	Haines Company, Inc.
	WENDKE 9 Andreas	Haines Company, Inc.
1986	Benson E & Jacqueline	Pacific Bell
	Carter M N	Pacific Bell
	Stiesmeyer Johanna K	Pacific Bell
	Anderson Edw ard	Pacific Bell
	Bechtel Jay	Pacific Bell
	Beckham M	Pacific Bell
	Beers MR	Pacific Bell
	Belleville Tom	Pacific Bell
	Billups Larry E	Pacific Bell
	Blackburn Geo III	Pacific Bell
	BLACK OAK ASSOCIATES	Pacific Bell
	Blackburne Geo III	Pacific Bell

FINDINGS

Year	*Uses*	*Source*
1986	Botting J	Pacific Bell
	Bow ie B C	Pacific Bell
	Calvert John H	Pacific Bell
	Coffman M	Pacific Bell
	Friedman Jeff	Pacific Bell
	i Fui J	Pacific Bell
	Fui Frank	Pacific Bell
	G I A	Pacific Bell
	Hargrove Royce S	Pacific Bell
	Jenkins N S	Pacific Bell
	Lacombe David L	Pacific Bell
	Layne Laurie	Pacific Bell
	Li Harris	Pacific Bell
	Li Hudson	Pacific Bell
	Longstreth H F	Pacific Bell
	Mathew s Michael	Pacific Bell
	Mc Closkey Chas Mr & Mrs	Pacific Bell
	Melvin J	Pacific Bell
	Mores T	Pacific Bell
	Mulryan Johnf D	Pacific Bell
	Osgood Everette	Pacific Bell
	Scott Randy	Pacific Bell
	Tannahill Michael L	Pacific Bell
	Taoyama Mino	Pacific Bell
	Vernon Bruce & Mark	Pacific Bell
	Wein Max	Pacific Bell
	West Richard W	Pacific Bell
	Wilcox T P	Pacific Bell
	Willis James G	Pacific Bell
	Yee Jas	Pacific Bell
	Yoshino Earl	Pacific Bell
	ANDERSON EDWARD	Pacific Bell

FINDINGS

Year	*Uses*	*Source*
1986	BECHTEL JAY	Pacific Bell
	BEERS MR	Pacific Bell
	BELLEVILLE TOM	Pacific Bell
	BENSON E & JACQUELINE	Pacific Bell
	BILLUPS LARRY E	Pacific Bell
	BLACKBURN GEO III	Pacific Bell
	BLACKBURNE GEO III	Pacific Bell
	BOTTING J	Pacific Bell
	BOWIE B C	Pacific Bell
	CALVERT JOHN H	Pacific Bell
	CARTER M N	Pacific Bell
	COFFMAN M	Pacific Bell
	FRIEDMAN JEFF	Pacific Bell
	G I A	Pacific Bell
	HARGROVE ROYCE S	Pacific Bell
	JENKINS N S	Pacific Bell
	KERR JAMES H	Pacific Bell
	LACOMBE DAVID L	Pacific Bell
	LAYNE LAURIE	Pacific Bell
	LI HARRIS	Pacific Bell
	LI HUDSON	Pacific Bell
	LONGSTRETH H F	Pacific Bell
	MATHEWS MICHAEL	Pacific Bell
	MC CLOSKEY CHAS MR & MRS	Pacific Bell
	MELVIN J	Pacific Bell
	MORES T	Pacific Bell
	MULRYAN JOHNF D	Pacific Bell
	OSGOOD EVERETTE	Pacific Bell
	SCOTT RANDY	Pacific Bell
	STIESMEYER JOHANNA K	Pacific Bell
	TANNAHILL MICHAEL L	Pacific Bell
	TAOYAMA MINO	Pacific Bell

FINDINGS

Year	*Uses*	*Source*
1986	VERNON BRUCE & MARK	Pacific Bell
	WEIN MAX	Pacific Bell
	WEST RICHARD W	Pacific Bell
	WILCOX T P	Pacific Bell
	WILLIS JAMES G	Pacific Bell
	YEE JAS	Pacific Bell
	YOSHINO EARL	Pacific Bell
1982	Delli Delti Instruments Inc	Pacific Telephone
	Jew Broderick Lance CPA MBA	Pacific Telephone
	Lebow itz How ard E	Pacific Telephone
	Thompson Bruce W	Pacific Telephone
	Barry V L	Pacific Telephone
	Beers M R	Pacific Telephone
	Bennett John	Pacific Telephone
	Billiups Larry E	Pacific Telephone
	Blackburn Geo Ⅱ & Margaret	Pacific Telephone
	I Blackburn Geo Ⅲ	Pacific Telephone
	Blackburne Geo Ⅲ	Pacific Telephone
	Buscemi Arlene	Pacific Telephone
	Cahill Rick	Pacific Telephone
	Donner A	Pacific Telephone
	Fleenor L	Pacific Telephone
	Fletcher Rex	Pacific Telephone
	Fluent John	Pacific Telephone
	Gordon Albert E	Pacific Telephone
	Hargrove Royce S	Pacific Telephone
	Haselhorst J	Pacific Telephone
	Heglar S L	Pacific Telephone
	Heppler Jos A	Pacific Telephone
	Higgins Randy	Pacific Telephone
	Johnson David C	Pacific Telephone
	Kensler Chas D	Pacific Telephone

FINDINGS

Year	Uses	Source
1982	Kerr James H	Pacific Telephone
	Lacombe David L	Pacific Telephone
	Li Harris	Pacific Telephone
	Li Hudson	Pacific Telephone
	Longstreth H F	Pacific Telephone
	Mamayek S G	Pacific Telephone
	Monday Valerie	Pacific Telephone
	Morgan I	Pacific Telephone
	Osgood Everette	Pacific Telephone
	Payne Gregory V	Pacific Telephone
	Rich Wm E	Pacific Telephone
	Tanber T	Pacific Telephone
	Tatum Steven B	Pacific Telephone
	Thompson Wm R	Pacific Telephone
	West Richard W	Pacific Telephone
	Wilcox T P	Pacific Telephone
	Works Judy	Pacific Telephone
	Yee Jas	Pacific Telephone

961 MIDDLEFIELD RD

Year	Uses	Source
1968	5793	R. L. Polk Co.

0905 MIDDLEFIELD RD

Year	Uses	Source
1986	BECKHAM M	Pacific Bell

1001 MIDDLEFIELD RD

Year	Uses	Source
1986	Diedenhofen John W	Pacific Bell
	DIEDENHOFEN JOHN W	Pacific Bell
1982	Moog David	Pacific Telephone

FINDINGS

MIDDLEHLFLD RD

777 MIDDLEHLFLD RD

Year	*Uses*	*Source*
1982	Ruiv Wson Richard & Deborah	Pacific Telephone

MIDDLETNELD RD

777 MIDDLETNELD RD

Year	*Uses*	*Source*
1982	Elder M	Pacific Telephone
	EL CAMINO TYPEWRITER CO	Pacific Telephone

MIDTLLETLLELD RD

777 MIDTLLETLLELD RD

Year	*Uses*	*Source*
1986	Michelson S & C Clayborn	Pacific Bell

MITLEEIELD RD

777 MITLEEIELD RD

Year	*Uses*	*Source*
1982	Jones Rufus C	Pacific Telephone

MOON BEAM DR

2 MOON BEAM DR

Year	*Uses*	*Source*
1986	FLESORAS COSTE	Pacific Bell

15 MOON BEAM DR

Year	*Uses*	*Source*
1986	WU W C	Pacific Bell

16 MOON BEAM DR

Year	*Uses*	*Source*
1986	LAMBERT FRAN	Pacific Bell

FINDINGS

17 MOON BEAM DR

Year	Uses	Source
1991	Reschke L F	Pacific Telephone
1986	RESCHKE L F	Pacific Bell

18 MOON BEAM DR

Year	Uses	Source
1991	Churton Deborah A	Pacific Telephone

19 MOON BEAM DR

Year	Uses	Source
1991	New man John	Pacific Telephone
	New man John	Pacific Telephone
1986	BORING DOUG	Pacific Bell
	NEWMAN JOHN	Pacific Bell
	PERSHE ROBERT A	Pacific Bell
	WILKEN DEAN	Pacific Bell

20 MOON BEAM DR

Year	Uses	Source
1991	Flesoras Coste	Pacific Telephone
	Dw ulet Ivana	Pacific Telephone
1986	HAMILTON BOB	Pacific Bell

21 MOON BEAM DR

Year	Uses	Source
1986	DAVIS L W	Pacific Bell

22 MOON BEAM DR

Year	Uses	Source
1991	Barden Michael L	Pacific Telephone

23 MOON BEAM DR

Year	Uses	Source
1986	FORTIER BRADFORD C	Pacific Bell

FINDINGS

24 MOON BEAM DR

Year	Uses	Source
1991	Clinger John	Pacific Telephone
1986	POLIAK RICHARD & C B	Pacific Bell

25 MOON BEAM DR

Year	Uses	Source
1986	WONG JEFFREY H	Pacific Bell

26 MOON BEAM DR

Year	Uses	Source
1991	GALAXY COMPUTERS	Pacific Telephone
	Reiter Leo	Pacific Telephone

27 MOON BEAM DR

Year	Uses	Source
1991	Gilbert Sam	Pacific Telephone
1986	GILBERT SAM	Pacific Bell

MOONBEAM DR

2 MOONBEAM DR

Year	Uses	Source
1986	Flesoras Coste	Pacific Bell

14 MOONBEAM DR

Year	Uses	Source
2022	SUSAN WU	Cole Information
	JINHEE YOON	Cole Information
	JASON WONG	Cole Information
	JUAN ROYO	Cole Information
2017	JASON WONG	Cole Information
2014	OCCUPANT UNKNOWN	Cole Information
2010	HAROLD HICKS	Cole Information
2005	HAROLD HICKS	Cole Information
1975	Funaki Toshiyuki	Pacific Telephone

FINDINGS

15 MOONBEAM DR

Year	Uses	Source
2022	EILEEN WU	Cole Information
	JOHN WU	Cole Information
	BENJAMIN WU	Cole Information
	DANIEL WU	Cole Information
2017	DANIEL WU	Cole Information
2014	DANIEL WU	Cole Information
2010	DANIEL WU	Cole Information
2005	DANIEL WU	Cole Information
2000	WAI WU	Cole Information
1995	WU, WAI C	Cole Information
1992	WU, WAI C	Cole Information
1986	Wu W C	Pacific Bell

16 MOONBEAM DR

Year	Uses	Source
2022	STEPHANOS FADY	Cole Information
	TEHNAZ GARG	Cole Information
	SHISHIR GARG	Cole Information
2017	IREN RIVELIS	Cole Information
2014	OCCUPANT UNKNOWN	Cole Information
2010	SMISMIR GARG	Cole Information
2005	SMISMIR GARG	Cole Information
2000	OCCUPANT UNKNOWN	Cole Information
1995	OCCUPANT UNKNOWNN	Cole Information
1986	Lambert Fran	Pacific Bell
1982	Lambert Fran	Pacific Telephone

17 MOONBEAM DR

Year	Uses	Source
2022	DTEMBEDDED SOFTWARE	Cole Information
	VALERIA PRESSLER	Cole Information
	DANIEL TIERNEY	Cole Information
	AMAN LACHAPELLE	Cole Information

Year	Uses	Source
2017	DANIEL TIERNEY	Cole Information
2014	DANIEL TIERNEY	Cole Information
2010	DANIEL TIERNEY	Cole Information
2005	DANIEL TIERNEY	Cole Information
2000	RISHI NAYAR	Cole Information
1995	CARUSO, JOLENE	Cole Information
1992	RESCHKE, LOTHAR F	Cole Information
1986	Reschke L F	Pacific Bell
1982	Reschke LF	Pacific Telephone

18 MOONBEAM DR

Year	Uses	Source
2022	LUJIA LI	Cole Information
2017	STEPHAN HEUMANN	Cole Information
2014	STEPHAN HEUMANN	Cole Information
2010	STEPHAN HEUMANN	Cole Information
2005	MILA KHALID	Cole Information
2001	PARMLEY Manlyn	Haines Company, Inc.
	PARKSJud Oh	Haines Company, Inc.
2000	OCCUPANT UNKNOWN	Cole Information
1995	PARKS, JUDITH E	Cole Information
1992	CHURTON, DEBORAH A	Cole Information

19 MOONBEAM DR

Year	Uses	Source
2022	MARNA LONGAKIT	Cole Information
2017	MARNA LONGAKIT	Cole Information
2014	MARNA LONGAKIT	Cole Information
2010	MARNA LONGAKIT	Cole Information
2005	MARNA LONGAKIT	Cole Information
2001	DORMANDeane	Haines Company, Inc.
	GALBREATHJohn	Haines Company, Inc.
2000	ANIDA ARYA	Cole Information
	AGRAWAL SUNIL	Cole Information

FINDINGS

Year	Uses	Source
2000	DEANE DORMAN	Cole Information
	TIMOTHY HOOGASIAN	Cole Information
1995	ROME, JULIE	Cole Information
1992	ROSE, JOHN R	Cole Information
1986	Boring Doug	Pacific Bell
	Newman John	Pacific Bell
	Wilken Dean	Pacific Bell
1982	Griffin S	Pacific Telephone

20 MOONBEAM DR

Year	Uses	Source
2022	ALEKSANDRA MILOSEVSKA	Cole Information
	AARON LEVIN	Cole Information
2017	AARON LEVIN	Cole Information
2014	AARON LEVIN	Cole Information
2010	SARAH MCPHIE	Cole Information
2005	BIN LIU	Cole Information
2001	DWULETivana	Haines Company, Inc.
	FLESORASCosle	Haines Company, Inc.
	HAMILTON Bob	Haines Company, Inc.
2000	COSTE FLESORAS	Cole Information
	BOB HAMILTON	Cole Information
	IVANA DWULET	Cole Information
1995	HAMILTON, BOB	Cole Information
	FLESORAS, COSTE	Cole Information
	DWULET, IVANA	Cole Information
1992	HAMILTON, BOB	Cole Information
	FLESORAS, COSTE	Cole Information
	DWULET, IVANA	Cole Information
1986	Hamilton Bob	Pacific Bell
1982	Flesoras Coste	Pacific Telephone

FINDINGS

21 MOONBEAM DR

Year	*Uses*	*Source*
2022	MUTSUKO DAVIS	Cole Information
2017	MUTSUKO DAVIS	Cole Information
2014	MUTSUKO DAVIS	Cole Information
2010	MUTSUKO DAVIS	Cole Information
2005	MUTSUKO DAVIS	Cole Information
2001	OAVISMualuko	Haines Company, Inc.
2000	MUTSUKO DAVIS	Cole Information
1995	DAVIS, MUTSUKO	Cole Information
1992	DAVIS, L W	Cole Information
1986	Davis L W	Pacific Bell
1982	DavisI W	Pacific Telephone

22 MOONBEAM DR

Year	*Uses*	*Source*
2022	HUICHIN TSANG	Cole Information
	TINGYU TSANG	Cole Information
2017	TING TSANG	Cole Information
2014	TING TSANG	Cole Information
2010	OCCUPANT UNKNOWN	Cole Information
2005	TING TSANG	Cole Information
2001	JOSHIDipI	Haines Company, Inc.
	OJOSHIGinsh	Haines Company, Inc.
	SONAKDIpI I	Haines Company, Inc.
2000	DIPTI SONAK	Cole Information
	GIRISH JOSHI	Cole Information
1995	BARDEN, MICHAEL L	Cole Information
1992	BARDEN, MICHAEL L	Cole Information

23 MOONBEAM DR

Year	*Uses*	*Source*
2017	SHOU WEI	Cole Information
2014	SHOU WEI	Cole Information
2010	SHOU WEI	Cole Information

Year	Uses	Source
2001	ALLEY Ronald	Haines Company, Inc.
2000	RONALD ALLEY	Cole Information
1995	ALLEY, RON W	Cole Information
1986	Fortier Bradford C	Pacific Bell
1982	Gluckman Perry M	Pacific Telephone

24 MOONBEAM DR

Year	Uses	Source
2022	MING SHIH	Cole Information
	KATHERINE GREATWOOD	Cole Information
2017	WEN SHIH	Cole Information
2014	WEN SHIH	Cole Information
2010	WEN SHIH	Cole Information
2005	EONE NETWORKING TECHNOLOGY LLC	Cole Information
2001	FONSECALor He	Haines Company, Inc.
2000	LORRIE FONSECA	Cole Information
1995	WITT, JOANNE	Cole Information
1986	Poliak Richard & C B	Pacific Bell
1982	Poliak Richard & CB	Pacific Telephone

25 MOONBEAM DR

Year	Uses	Source
2022	NIMORD BERMAN	Cole Information
	NIMROD BERMAN	Cole Information
	ELENA BERMAN	Cole Information
2017	NIMROD BERMAN	Cole Information
2014	NIMROD BERMAN	Cole Information
2010	OCCUPANT UNKNOWN	Cole Information
2005	RICHARD ROSENCRANTZ	Cole Information
2001	ROSENCRANTZRic lhard	Haines Company, Inc.
2000	RICHARD ROSENCRANTZ	Cole Information
1995	DAVIS, RONY	Cole Information
1986	Wong Jeffrey H	Pacific Bell
1982	Wang Jeffrey H	Pacific Telephone

FINDINGS

Year	Uses	Source
1982	Wong Janson	Pacific Telephone

26 MOONBEAM DR

Year	Uses	Source
2022	A KATRINE JUUL	Cole Information
	KENNETH SCHRINER	Cole Information
2017	JOHN HRICKO	Cole Information
2014	KENNETH SCHRINER	Cole Information
2001	SCHRINERThomus	Haines Company, Inc.
2000	THOMAS SCHRINER	Cole Information
1995	LYNCH, ANN	Cole Information
1992	REITER, LEO	Cole Information
1982	Freeman Willie J Jr	Pacific Telephone

27 MOONBEAM DR

Year	Uses	Source
2022	KAVITA PATIL	Cole Information
	JAGDISH PATIL	Cole Information
2017	YU TIEN	Cole Information
2014	TIMOTHY HRICKO	Cole Information
2010	OCCUPANT UNKNOWN	Cole Information
2005	JOHN HRICKO	Cole Information
2001	STEYEROelly	Haines Company, Inc.
	STEYERLorenz	Haines Company, Inc.
2000	LORENZ STEYER	Cole Information
1995	GILBERT, SAM	Cole Information
1992	GILBERT, SAM	Cole Information
1986	Gilbert Sam	Pacific Bell

28 MOONBEAM DR

Year	Uses	Source
2022	LIU CHENYIN	Cole Information
2017	GEORGE TODERICI	Cole Information
2014	GEORGE TODERICI	Cole Information

Year	Uses	Source
2010	REBA RICHENS	Cole Information
2005	DEBRA GUZMAN	Cole Information
2001	ELIOI TTAdele	Haines Company, Inc.
2000	COLETTE HILL	Cole Information
1995	HILL, COLETTE M	Cole Information

29 MOONBEAM DR

Year	Uses	Source
2022	RAN WANG	Cole Information
	DEAN LARSON	Cole Information
2017	RAN WANG	Cole Information
2001	LARSONDean	Haines Company, Inc.
1995	LARSON, DEAN J	Cole Information
1975	Quesada Primo	Pacific Telephone

MOONBEAM WAY

20 MOONBEAM WAY

Year	Uses	Source
1982	Hamilton Bob	Pacific Telephone

27 MOONBEAM WAY

Year	Uses	Source
1982	Gilbert Sam	Pacific Telephone

MORNING SEN CT

10 MORNING SEN CT

Year	Uses	Source
1975	Goodsite A C	Pacific Telephone

MORNING SUN CT

1 MORNING SUN CT

Year	Uses	Source
2022	ELIF KARATAY	Cole Information
	IPEK DENIZ	Cole Information

FINDINGS

Year	Uses	Source
2017	LORIE GRISWOLD	Cole Information
2014	LORIE GRISWOLD	Cole Information
2010	LORAINE GRISWOLD	Cole Information
2005	LORAINE GRISWOLD	Cole Information
2001	SGRISWOLDL	Haines Company, Inc.
2000	LORAINE GRISWOLD	Cole Information
1995	GRISWOLD, LORAINE	Cole Information
1992	GRISWOLD, LORAINE	Cole Information
1986	Grisw old L	Pacific Bell
	GRISWOLD L	Pacific Bell
1982	Grisw old I	Pacific Telephone

2 MORNING SUN CT

Year	Uses	Source
2022	ALEXEY BLOKHIN	Cole Information
	MARINA BLOKHIN	Cole Information
2017	JONG KIM	Cole Information
2014	MITSUMASA HANAMOTO	Cole Information
2010	MITSUMASA HANAMOTO	Cole Information
2005	MITSUMASA HANAMOTO	Cole Information
2001	SHANAMOTOMilsumasa	Haines Company, Inc.
2000	M HANAMOTO	Cole Information
1995	HANAMOTO, M S	Cole Information

3 MORNING SUN CT

Year	Uses	Source
2022	LESLIE MICETICH	Cole Information
	KEVIN MICETICH	Cole Information
2017	KEVIN MICETICH	Cole Information
2014	KEVIN MICETICH	Cole Information
2010	KEVIN MICETICH	Cole Information
2001	SMITH David	Haines Company, Inc.
2000	T POSTOL	Cole Information
1995	OCCUPANT UNKNOWNN	Cole Information

Year	Uses	Source
1986	Estell Ralph Jr	Pacific Bell
	ESTELL RALPH JR	Pacific Bell
1982	Runge Thos	Pacific Telephone
	Trebino Charles	Pacific Telephone

4 MORNING SUN CT

Year	Uses	Source
2022	LIDIJA TKALCEVIC	Cole Information
	SLOBODAN TKALCEVIC	Cole Information
2014	MARK LIPSHAW	Cole Information
2010	OCCUPANT UNKNOWN	Cole Information
2005	JEAN HU	Cole Information
2001	RIPPERDA Terrence	Haines Company, Inc.
	OTKALCEVICSlobodan	Haines Company, Inc.
2000	TERENCE RIPPERDA	Cole Information
1995	LOFTUS, JAMES A	Cole Information
1992	LOFTUS, JAMES A	Cole Information
1991	Loftus James A	Pacific Telephone
1986	Oshrin Amos	Pacific Bell
	Oshrin Amos	Pacific Bell
	OSHRIN AMOS	Pacific Bell
	OSHRIN AMOS	Pacific Bell

5 MORNING SUN CT

Year	Uses	Source
2022	TONJA STOLTZ	Cole Information
	LON STOLTZ	Cole Information
2017	LON STOLTZ	Cole Information
2014	LON STOLTZ	Cole Information
2010	LON STOLTZ	Cole Information
2001	STOLTZLG	Haines Company, Inc.
2000	LON STOLTZ	Cole Information
1995	OCCUPANT UNKNOWNN	Cole Information
1992	STOLTZ, LON G	Cole Information

FINDINGS

Year	Uses	Source
1991	Stoltz L G	Pacific Telephone
1986	Stoltz L G	Pacific Bell
	STOLTZ L G	Pacific Bell

6 MORNING SUN CT

Year	Uses	Source
2022	PAUL DIAMOND	Cole Information
2017	PAUL DIAMOND	Cole Information
2014	PAUL DIAMOND	Cole Information
2010	PAUL DIAMOND	Cole Information
2001	DIAMONDPaul	Haines Company, Inc.
2000	PAUL DIAMOND	Cole Information
1995	OCCUPANT UNKNOWNN	Cole Information
1982	Harner Warren H Jr	Pacific Telephone
1975	Harrington John	Pacific Telephone

7 MORNING SUN CT

Year	Uses	Source
2022	ROLF DIETRIC FROMM	Cole Information
	BEATE FROMM	Cole Information
2017	ROLF FROMM	Cole Information
2014	ROLF FROMM	Cole Information
2010	ROLF FROMM	Cole Information
2005	ROLF FROMM	Cole Information
2001	SFROMMR 911D	Haines Company, Inc.
2000	ROLF FROMM	Cole Information
1995	FROMM, ROLF D	Cole Information
1992	FROMM, ROLF D	Cole Information
1991	Fromm Rolf D	Pacific Telephone
1986	Fromm Rolf D	Pacific Bell
	FROMM ROLF D	Pacific Bell
1975	Tisue Jas G	Pacific Telephone

FINDINGS

8 MORNING SUN CT

Year	Uses	Source
2022	DONNA HOLST	Cole Information
	DWAIN HOLST	Cole Information
	GARRY HOLST	Cole Information
2014	OCCUPANT UNKNOWN	Cole Information
2010	OCCUPANT UNKNOWN	Cole Information
2005	DWAIN HOLST	Cole Information
2001	SHOLSTDow an	Haines Company, Inc.
1986	Randall Richard	Pacific Bell
	RANDALL RICHARD	Pacific Bell
1982	Randall Richard	Pacific Telephone

9 MORNING SUN CT

Year	Uses	Source
2022	ONUR CILINGIR	Cole Information
2017	DANIELLE REINER	Cole Information
2014	DANIELLE REINER	Cole Information
2010	DANIEL BROWN	Cole Information
2005	OCCUPANT UNKNOWN	Cole Information
2001	KOSTJ	Haines Company, Inc.
2000	J KOST	Cole Information
1982	Martorel V	Pacific Telephone
1975	Martorell V	Pacific Telephone

10 MORNING SUN CT

Year	Uses	Source
2022	GOOGLE	Cole Information
	NEGIN NEJATI	Cole Information
	NEJATI	Cole Information
2017	JAN WOOLLEY	Cole Information
2014	JAN WOOLLEY	Cole Information
2010	JAN WOOLLEY	Cole Information
2005	JAN WOOLLEY	Cole Information
2001	SWOOLLEYJan	Haines Company, Inc.

Year	Uses	Source
2000	JAN WOOLLEY	Cole Information
1995	OCCUPANT UNKNOWNN	Cole Information
1982	Godute A C	Pacific Telephone

11 MORNING SUN CT

Year	Uses	Source
2022	ROBERT WHYTE	Cole Information
2017	ROBERT WHYTE	Cole Information
2014	ROBERT WHYTE	Cole Information
2010	ROBERT WHYTE	Cole Information
2005	ROBERT WHYTE	Cole Information
2001	SWHYTERobert	Haines Company, Inc.
2000	OCCUPANT UNKNOWN	Cole Information
1995	ANDERSON, SHELLEY H	Cole Information
1975	Holmes Jas M	Pacific Telephone

12 MORNING SUN CT

Year	Uses	Source
2017	BOB TOGIE	Cole Information
2014	BOB TOGIE	Cole Information
2010	BOB TOGIE	Cole Information
2005	BOB TOGIE	Cole Information
2001	FAWCETTT	Haines Company, Inc.
2000	DEAN FOSTER	Cole Information
1995	WAITE, C C	Cole Information

13 MORNING SUN CT

Year	Uses	Source
2022	NENA RATERMANN	Cole Information
2017	JENNIFER FARAONE	Cole Information
2014	CI RATERMANN	Cole Information
2010	CYRIL RATERMANN	Cole Information
2005	PINK DOVES AGENCY	Cole Information
	CYRIL RATERMANN	Cole Information

Year	Uses	Source
2001	RATERMANNCI	Haines Company, Inc.
2000	CYRIL RATERMANN	Cole Information
1995	RATERMANN, C L	Cole Information
1992	RATERMANN, C I	Cole Information
1991	Ratermann C I	Pacific Telephone
1986	Ratermann C I	Pacific Bell
	RATERMANN C I	Pacific Bell
1982	Ratermann C I	Pacific Telephone

N SHORELINE BLVD

807 N SHORELINE BLVD

Year	Uses	Source
2022	RAG DOYAM	Cole Information
	SHELL FOOD MART	Cole Information
2017	SHELL	Cole Information
2014	SHORELINE SHELL	Cole Information
2010	SHELL SELF SERVE	Cole Information
2005	JERAIRS SHELL SERVICE	Cole Information
	SHELL SELF SERVE	Cole Information
2000	SHELL SELF SERVE	Cole Information
1995	SHELL SELF SERVE	Cole Information

808 N SHORELINE BLVD

Year	Uses	Source
2022	SAN JOSE CLOGGED TOILET REPAIR	Cole Information
	SHORELINE CHEVRON	Cole Information
2017	CHEVRON	Cole Information
2014	CHEVRON STATION MOUNTAIN VIEW	Cole Information
	SHORELINE CHEVRON	Cole Information
2010	SHORELINE CHEVRON	Cole Information
2005	SHORELINE CHEVRON	Cole Information
2000	SHORELINE CHEVRON	Cole Information
1995	SHORELINE CHEVRON	Cole Information

FINDINGS

Year	Uses	Source
1992	SHORELINE CHEVRON	Cole Information

833 N SHORELINE BLVD

Year	Uses	Source
2000	LAWSON-HAWKS INSURANCE ASSOCIATES	Cole Information

850 N SHORELINE BLVD

Year	Uses	Source
2022	AMERITRADE	Cole Information
	XORA	Cole Information
	DMITRY N. GRIGORYEV	Cole Information
	BASE - SUBSCRIBER	Cole Information
	BASE	Cole Information
	XORA INC	Cole Information
	BASE CRM	Cole Information
	QUOTECOM INC	Cole Information
	QUOTECOM INC-QUOTECO	Cole Information
	CREDICTIVE	Cole Information
	XORA A CLICKSOFTWARE COMPANY	Cole Information
	SPRINKLR	Cole Information
	WORKING	Cole Information
	XMOTORSAI	Cole Information
	XORA, INC	Cole Information
	QUOTE	Cole Information
	EDEN	Cole Information
	QUOTE.COM	Cole Information
	SER COMMUNICATIONS	Cole Information
	LYCOS INC	Cole Information
	FUTURESIMPLE INC	Cole Information
	DONALD BAUER	Cole Information
	WEN XU	Cole Information
	MIKI YOSHIDA	Cole Information
	MELISSA BROWN	Cole Information

FINDINGS

Year	*Uses*	*Source*
2022	SHUO BUSH	Cole Information
	PHIL FAUSTMANN	Cole Information
	KISHORE BALANAGU	Cole Information
	MICHAEL CONDRA	Cole Information
	HALPERIN	Cole Information
	LES MIKESELL	Cole Information
	RAJ SAHOTA	Cole Information
	ANNE BONAPARTE	Cole Information
	RAY BROWN	Cole Information
	NICK TOMICHEK	Cole Information
	LUAN COX	Cole Information
	DMITRY GRIGORYEV	Cole Information
	NOEL NICHOLAS	Cole Information
	HALL QUOTES	Cole Information
	JACK CHEN	Cole Information
	BRETT SHOEMAKE	Cole Information
2017	QUOTE COM	Cole Information
	SERUS	Cole Information
	XORA INC	Cole Information
2014	QUOTE COM	Cole Information
	SERUS	Cole Information
	XORA INC	Cole Information
2010	TERRA LYCOS	Cole Information
	SERUS CORP	Cole Information
	QUOTECOM	Cole Information
2005	LYCOS	Cole Information
	TERRA LYCOS INC	Cole Information
2000	CORPORATE TRAVEL SERVICE	Cole Information
	QUOTE COM	Cole Information
1992	ARAVANDY, JEGA	Cole Information

FINDINGS

883 N SHORELINE BLVD

Year	*Uses*	*Source*
2022	DATAVISOR INC	Cole Information
	FOX TECHNOLOGIES INC	Cole Information
	MOSAIC CHILD FAMILY THERAPY	Cole Information
	SINA, CORPORATION	Cole Information
	SINA.COM TECHNOLOGY CHINA CO., LTD	Cole Information
	FOXT COMPANY	Cole Information
	ELGAN INVESTMENT	Cole Information
	ALCORN IMMIGRATION LAW	Cole Information
	WALLBOX USA INC	Cole Information
	ALCORN	Cole Information
	HOME INSTEAD SENIOR CARE	Cole Information
	FLASHSOFT	Cole Information
	TRONXYZ	Cole Information
	BEIJING HOUSE	Cole Information
	ORIGAMI LOGIC	Cole Information
	ALCORN IMMIGRATION LAW PC	Cole Information
	TIGERGRAPH	Cole Information
	JUSTIN DUNHAM	Cole Information
	GRAPHSQL	Cole Information
	A ACADEMIC COACHING	Cole Information
	SHORELINE SQUARE	Cole Information
	THERAPEUTIC LEARNING CONSULTANTS INC	Cole Information
	DATAVISOR	Cole Information
	MUSIC FOR MINORS	Cole Information
	DREMIO	Cole Information
	QUOVERA INC	Cole Information
	TRANSAMERICA HOLDINGS LLC	Cole Information
	KIFI	Cole Information
	A ACADEMIC COACHING	Cole Information
	SPOKEO	Cole Information
	FINANCIAL NAVIGATOR	Cole Information

FINDINGS

Year	Uses	Source
2022	FINANCIAL NAVIGATOR, INC	Cole Information
	Q-LAYER NV	Cole Information
	TWOXAR INC	Cole Information
	KIE LABS INC	Cole Information
	DREMIO CORPORATION	Cole Information
	SINA CORPORATION	Cole Information
	RUCKUS WIRELESS	Cole Information
	FOX TECHNOLOGIES	Cole Information
	FORTYTWO INC	Cole Information
	RUCKUS WIRELESS INC	Cole Information
	FINANCIAL NAVIGATOR INC	Cole Information
	FOX TECHNOLOGIES, INC	Cole Information
	SUN MICROSYSTEM	Cole Information
	DISMAN BAKNER	Cole Information
	SINA.COM ONLINE	Cole Information
	TWOXAR	Cole Information
	PIXIM INC	Cole Information
	FOX TECHNOLOGIES INC.	Cole Information
	LUIS CABAN	Cole Information
	VICKI DAVIS	Cole Information
	JUSTIN DUNHAM	Cole Information
	ABBE GUNNINK	Cole Information
	NINA HECKOVA	Cole Information
	JOHN KOLESAR	Cole Information
	JENIFER MARTINEZ	Cole Information
	JEN RUFFNER	Cole Information
	JUNJIE WANG	Cole Information
	JOANNA YU	Cole Information
	OGDEN CECI	Cole Information
	MICHELLE DOODY	Cole Information
	KAUSALYA MURTHY	Cole Information
	RICHARD PETERSEN	Cole Information

FINDINGS

Year	*Uses*	*Source*
2022	JUN ZHENG	Cole Information
	MAGNUS JOHANSSON	Cole Information
	JAE KO	Cole Information
	SNOW LIU	Cole Information
	TANYA VALOVA	Cole Information
	MANU GOYAL	Cole Information
	ADRIAN GROENENDYK	Cole Information
	MICHAEL HALE	Cole Information
	ANITA KOUMRIQIAN	Cole Information
	TYLER MEINTS	Cole Information
	NIKO NELISSEN	Cole Information
	SELINA TAO	Cole Information
	SHIRAN TOMER	Cole Information
	KOHKI YAMAGUCHI	Cole Information
	CHRISTOPHER CROFT	Cole Information
	CHANCHAN DU	Cole Information
	JOE GARMA	Cole Information
	JONAS IGGBOM	Cole Information
	CRAIG OWENS	Cole Information
	ZAIDI	Cole Information
	YUFEN HUANG	Cole Information
	SHAWN LUCAS	Cole Information
	KATIE ORR	Cole Information
	MAX SEYBOLD	Cole Information
	ENRIC ASUNCION	Cole Information
	RON BERTI	Cole Information
	HUY NGUYEN	Cole Information
	MINGXI WU	Cole Information
	HALA AMER	Cole Information
	RACHEL FOUCHE	Cole Information
	LULU LIANG	Cole Information
	BRIAN MORIARTY	Cole Information

FINDINGS

Year	Uses	Source
2022	JEFF MOURICH	Cole Information
	RUSSELL OKUNO	Cole Information
	TOMER SHIRAN	Cole Information
	YU XU	Cole Information
	RENZO ZAGNI	Cole Information
2017	ORCA CORPORATION	Cole Information
	MOSAIC CHILD & FAMILY THERAPY	Cole Information
	SINA COM ONLINE	Cole Information
	THERAPEUTIC LEARNING CONSULTANTS	Cole Information
	A I M AGENCY	Cole Information
	MUSIC FOR MINORS INC	Cole Information
	ORBEON INC	Cole Information
	DECISION SYSTEMS	Cole Information
	JFP INVESTMENT GROUP	Cole Information
	DREMIO	Cole Information
	FINANCIAL NAVIGATOR	Cole Information
	DISMAN BAKNER	Cole Information
2014	AUTOMATED INSURANCE MANAGEMENT CO	Cole Information
	ORCA CORPORATION	Cole Information
	A I M AGENCY	Cole Information
	HENG YANG	Cole Information
	HOME INSTEAD SENIOR CARE	Cole Information
	MUSIC FOR MINORS INC	Cole Information
	SINA COM ONLINE	Cole Information
	THERAPEUTIC LEARNING CONSULTANTS	Cole Information
	FOURTY TWO	Cole Information
	SOFTWAREHOUSE CORP	Cole Information
	JFP INVESTMENT GROUP	Cole Information
	DECISION SYSTEMS	Cole Information
	BAYLIGHT CHURCH COMMUNITY	Cole Information
	FINANCIAL NAVIGATOR	Cole Information
	DISMAN BAKNER	Cole Information

FINDINGS

Year	Uses	Source
2010	QUOVERA INC	Cole Information
	LAWSON HAWKS INSURANCE	Cole Information
	IMPERIAL SOFTWARE TECH	Cole Information
	ORBEON INC	Cole Information
	SOFTWAREHOUSE CORP	Cole Information
	AD EX MEDIA INC	Cole Information
	DECISION SYSTEMS	Cole Information
	MUSIC FOR MINORS INC	Cole Information
	RUCKUS WIRELESS	Cole Information
	BAYLIGHT CHURCH COMMUNITY	Cole Information
	FOX TECHNOLOGIES	Cole Information
	GO & LOVE FOUNDATION	Cole Information
	TDK SEMICONDUCTOR CORP	Cole Information
	BIZSHORE INC	Cole Information
	DISMANBAKNER	Cole Information
	SINACOM ONLINE	Cole Information
	FINANCIAL NAVIGATOR INC	Cole Information
	NIRANJAN SAMANT	Cole Information
2005	PROBIX INC	Cole Information
	INTERCONNE CONSULTING	Cole Information
	ORBEON INC	Cole Information
	SEQUENCE SPACE PLG & DESIGN	Cole Information
	DISMAN BAKNER	Cole Information
	COUGAAR SOFTWARE	Cole Information
	JW EQUITIES LLC	Cole Information
2000	LEADINGHAM WILLIAM R LAWSON HAWKS INS ASSOCIATES	Cole Information
	SEQUENCE PLANNING & DESIGN	Cole Information
	MCINTOSH STRUCTURAL DYNAMICS INCORPORATED	Cole Information
	RIZZATO ANGELO LAWSON HAWKS INSURANCE ASSOCIATES	Cole Information
	MCCAPES KATHLEEN LAWSON HAWKS INSURANCE ASSOCIATES	Cole Information

FINDINGS

Year	Uses	Source
2000	HAWKS ERNEST L LAWSON HAWKS INSURANCE ASSOCIATES	Cole Information
	AUTOMATED INSURANCE MANAGEMENT COMPANY	Cole Information
	MILLER JOHN L LAWSON HAWKS INSURANCE ASSOCIATES	Cole Information
	CULP KENNETH P LAWSON HAWKS INSURANCE ASSOCIATES	Cole Information
	DISMAN BAKNER	Cole Information
	NWING INCORPORATED	Cole Information
	BERGMAN JEFF LAWSON HAWKS INSURANCE ASSOCIATES	Cole Information
	INTERCON CONSULTING	Cole Information
	A I M AGENCY	Cole Information
	G2R INCORPORATED	Cole Information
	WEINTRAUB NICK LAWSON HAWKS INSURANCE ASSOCIATAES	Cole Information
	LAWSON HAWKS INSURANCE ASSOCIATES	Cole Information
	ANGIUS DUSHAN JR LAWSON HAWKS INSURANCE ASSOCIATES	Cole Information
	VERTICALS MARKETING INTERNATIONAL	Cole Information
	JOYCE WALTER M LAWSON HAWKS INSURANCE ASSOCIATES	Cole Information
	STARKE JACK LAWSON HAWKS INSURANCE ASSOCIATES	Cole Information
1995	DELOS RESEARCH GROUP	Cole Information
	STRUCTURAL DESIGN ASSOC	Cole Information
	CHARLES H PETERSEN	Cole Information
	INPUT OUTPUT SYSTEMS	Cole Information
	BART BUDGE & ASSOC	Cole Information
	JEFF BERGMAN	Cole Information
	LAWSON HAWKS INSURANCE ASSOC	Cole Information
	BROOKS TECHNICAL GROUP	Cole Information
	ERNEST L HAWKS	Cole Information
	KENNETH P CULP	Cole Information
	SETH F MANNING	Cole Information

FINDINGS

Year	Uses	Source
1995	CIRCULATION MARKETING INC	Cole Information
	LAWSON HAWKS INS ASSOCS	Cole Information
	ERIC K HAWKS	Cole Information
	MC INTOSH STRUCTURAL DYNAMICS	Cole Information
	RMA AEROSPACE	Cole Information
	PACIFIC FAR WEST INDUSTRIES	Cole Information
	STANLEY S PETERSEN	Cole Information
	VISUAL KINEMATICS INC	Cole Information
	WALTER M JOYCE	Cole Information
	CRAIG BONIFACE	Cole Information
	VISUAL COMPUTING	Cole Information
	AVAIKA CORP	Cole Information
	DISMAN BAKNER	Cole Information
	G 2 RESEARCH INC	Cole Information
	MARIE HAWORTH	Cole Information
	BURTON, MARK	Cole Information
	BERGMAN, JEFF	Cole Information
	BONIFACE, CRAIG	Cole Information
1992	A I M AGENCY	Cole Information
	INPUT OUTPUT SYSTEM	Cole Information
	BUDGE BART&ASSOCTS	Cole Information
	CIRCULATION MRKTG	Cole Information
	PAC FAR WEST INDS	Cole Information
	MCINTOSH STRUCTURAL	Cole Information
	TRINITY TECH	Cole Information
	VISUAL COMPUTING	Cole Information
	PETERSEN CHAS H CPA	Cole Information
	COGNEX CORP	Cole Information
	AVAIKA CORP	Cole Information
	G 2 RESEARCH INC	Cole Information

FINDINGS

900 N SHORELINE BLVD

Year	Uses	Source
2022	KARL E HANSEN	Cole Information
	KARL HANSEN	Cole Information
	RAE LEE OLSON	Cole Information
	ERIK HANSEN	Cole Information
	VITA ADMINISTRATION COMPANY	Cole Information
	THE VITA COMPANIES	Cole Information
	UNIVERSITY OF OKLAHOMA	Cole Information
	VITA PLANNING GROUP INVESTMENT	Cole Information
2017	THE VITA COMPANIES	Cole Information
	VITA PLANNING GROUP	Cole Information
	VITA ADMIN COMPANY	Cole Information
2014	VITA PLANNING GROUP	Cole Information
	VITA BENEFITS GROUP	Cole Information
	VITA ADMINISTRATION COMPANY	Cole Information
2010	VITA ADMINISTRATION HEALTH INS	Cole Information
	VITA SERVICE CTR	Cole Information
	VITA BENEFITS GROUP HEALTH INS	Cole Information
	VITA COMPANIES	Cole Information
	VITA PLANNING GROUP INVESTMENT	Cole Information

910 N SHORELINE BLVD

Year	Uses	Source
1995	MCGOWAN, NEIL G	Cole Information

943 N SHORELINE BLVD

Year	Uses	Source
2022	GLENDA GIL-HATCHETT	Cole Information
	LAYNE DEAN	Cole Information
	MARIA SILVA	Cole Information
	HARRY K WONG PUBLICATIONS	Cole Information
	HARRY K. WONG PUBLICATIONS	Cole Information
	HARRY K. WONG PUBLICATIONS INC	Cole Information
2017	HARRY K WONG PUBLICATIONS	Cole Information

FINDINGS

Year	Uses	Source
2014	HARRY K WONG PUBLICATIONS	Cole Information
2010	HARRY K WONG PUBLICATIONS	Cole Information
2000	HARRY K WONG PUBLICATIONS	Cole Information
1995	PENN ELECTRICAL CORP	Cole Information
1992	PENN ELCTL CORP	Cole Information

947 N SHORELINE BLVD

Year	Uses	Source
1995	PECS HOBBY SUPPLY	Cole Information

967 N SHORELINE BLVD

Year	Uses	Source
2022	EYE-FI	Cole Information
	INTRUPACE, INC	Cole Information
	INTRAPACE	Cole Information
	DATAVISOR	Cole Information
	ANGIO DYNAMICS INC	Cole Information
	DATAVISOR INC	Cole Information
	SIDDARTHA REDDY	Cole Information
	PRIYA RAJAN	Cole Information
	JOSEPH DEVIVO	Cole Information
	JASON SUTOR	Cole Information
	FRANK HE	Cole Information
	ROSE PROVINCE	Cole Information
2017	EYE FI INC	Cole Information
	INTRAPACE INC	Cole Information
	EYEFI	Cole Information
2014	EYE FI INC	Cole Information
	EYE FI	Cole Information
	INTRAPACE INC	Cole Information
2010	INTREPACE INC	Cole Information
2000	COHESIVE NETWORK SYSTEMS	Cole Information
1995	COSTA DISTRIBUTING	Cole Information
1992	COSTA DISTRIBUTING	Cole Information

FINDINGS

975 N SHORELINE BLVD

Year	Uses	Source
2022	TACO BELL	Cole Information
	YESENIA LARACANIO	Cole Information
2017	TACO BELL	Cole Information
	MOUNTAIN VIEW FAST LOCKSMITH	Cole Information
2014	TACO BELL	Cole Information
	MOUNTAIN VIEW FAST LOCKSMITH	Cole Information
2010	TACO BELL	Cole Information
2005	TACO BELL	Cole Information
2000	TACO BELL	Cole Information
1992	MARIOS AUTO SERVICE	Cole Information
	TRANS BAY EXXON	Cole Information

1001 N SHORELINE BLVD

Year	Uses	Source
2022	TOW CO	Cole Information

1005 N SHORELINE BLVD

Year	Uses	Source
2017	TOW CO	Cole Information
2014	FIESTA DEL MAR	Cole Information
2010	FIESTA DEL MAR	Cole Information
2005	FIESTA DEL MAR	Cole Information
2000	FIESTA DEL MAR RESTAURANT	Cole Information
1995	FIESTA DEL MAR	Cole Information
1992	FIESTA DEL MAR	Cole Information

1015 N SHORELINE BLVD

Year	Uses	Source
2005	JORGE CERVANTES	Cole Information

1023 N SHORELINE BLVD

Year	Uses	Source
2022	ERIKA FRIAS	Cole Information
	JOE LONSDALE	Cole Information

FINDINGS

Year	Uses	Source
2022	WESTON BUTERA	Cole Information
	ANDREW KERCADO	Cole Information
	GARY BARTON	Cole Information
	FRANK HAN	Cole Information
	JANICE KIM	Cole Information
	MIKE MCCANN	Cole Information
	BROOKE SIMONS	Cole Information
	NAVEED KHAN	Cole Information
	ADDEPAR	Cole Information
	CAS ARCHITECTS INC	Cole Information
	CARNELIAN	Cole Information
	DELPHI	Cole Information
	CAS ARCHITECTS, INC	Cole Information
	OPENGOV	Cole Information
	OPENGOV INC	Cole Information
	ZANBATO, INC	Cole Information
2017	CAS ARCHITECTS	Cole Information
2014	CAS ARCHITECTS	Cole Information
2010	CAS ARCHITECTS	Cole Information
	CAS ARCHITECTS INC	Cole Information
	AEROPRISE INC	Cole Information
	RONALD V RONCONIAIACAS ARC	Cole Information
2005	CAS ARCHITECTS INC	Cole Information
	AEROPRISE INC	Cole Information
	SPRINGBOARD FORWARD	Cole Information
	STEVENIN LINDA S AIA C A S ARCHITECT	Cole Information
2000	STEVENIN LINDA S AIA CAS ARCHITECTS INCORPORATED	Cole Information
	PAXTON ZANE R AIA CAS ARCHITECTS INCORPORATED	Cole Information
	RONCONI RONALD V AIA CAS ARCHITECTS INCORPORATED	Cole Information
	MATISI ANTHONY F AIA CAS ARCHITECTS INCORPORATED	Cole Information

FINDINGS

Year	Uses	Source
2000	COTTO JOSE AIA CAS ARCHITECTS INCORPORATED	Cole Information
	CAS ARCHITECTS INCORPORATED	Cole Information
1995	STATE FARM INSURANCE	Cole Information
	ZANE R PAXTON	Cole Information
	LINDA S STEVENIN	Cole Information
	RONALD V RONCONI	Cole Information
	CAS	Cole Information
1992	STATE FARM INS CLMS	Cole Information
	MATISI ANTHONY AIA	Cole Information

1043 N SHORELINE BLVD

Year	Uses	Source
2022	NATIONAL INSTRUMENTS CORPORATION	Cole Information
	FLYDATA INC	Cole Information
	OPTURA	Cole Information
	WEBFLOW, INC	Cole Information
	FLYDATA	Cole Information
	ORCA INC	Cole Information
	ETTUS.COM	Cole Information
	ETTUS RESEARCH	Cole Information
	JAMES JJ	Cole Information
	JOHNSON BARRETT	Cole Information
	ROOPE HOVI	Cole Information
	SILVIA COLOMBETTI	Cole Information
2017	NATIONAL INSTRUMENTS CORPORATION	Cole Information
2014	NATIONAL INSTRUMENTS CORPORATION	Cole Information
2010	FLYTECOMM INC	Cole Information
2005	ROCKSOLID DESIGN INC	Cole Information
	VL INC	Cole Information
	LIGHTSWITCH SAFETY SYSTEM	Cole Information
	LLOYD RITTER CONSULTING	Cole Information
	FLYTECOMM INC	Cole Information
2000	LLOYD RITTER CONSULTING	Cole Information

FINDINGS

Year	Uses	Source
2000	ANACON SEMICONDUCTORS INCORPORATED	Cole Information
1995	TEATER & ETC	Cole Information
	PACIFIC FERTILITY CTR	Cole Information
	ANITA LIPSON INTERIORS	Cole Information
	LLOYD RITTER & ASSOC INC	Cole Information
	TANGENT INSTRUMENTS	Cole Information
1992	INFO WORKBENCH	Cole Information
	TALARIAN CORP	Cole Information
	TEATER&ETC	Cole Information
	EMERALD DSGN SYSTM	Cole Information

1091 N SHORELINE BLVD

Year	Uses	Source
2022	ANGARA	Cole Information
	AGILONE	Cole Information
	AGILONE INC	Cole Information
	STRATEGY ASSOCIATES	Cole Information
	ONLIVE	Cole Information
	CELLMANIA	Cole Information
	ANGARA INC	Cole Information
	BUTLER REALTY LLC	Cole Information
	ONLIVE INC	Cole Information
	LISA TREADWELL	Cole Information
	SARA MATHES	Cole Information
	TECHNICAL OPERATIONS GROUP	Cole Information
	CRAIG SORENSEN	Cole Information
	RICK SANDERS	Cole Information
	GUILLAUME REMY	Cole Information
	DAVID VERVILLE	Cole Information
	PETER KARAMITSOS	Cole Information
	DARIN MAY	Cole Information
	RENAUD SICARD	Cole Information
	MARK METCALF	Cole Information

Year	Uses	Source
2022	ANNE SMITH	Cole Information
2017	HUB INTERNATIONAL INSURANCE SERVICES	Cole Information
2014	TARAMINA RESOURCE	Cole Information
	OL2	Cole Information
	HUB INTERNATIONAL INSURANCE SERVICES	Cole Information
2010	CELLMANIA	Cole Information
	AIM AGENCY	Cole Information
	LAWSONHAWKS INSURANCE ASSOC	Cole Information
	FANFARE GROUP INC	Cole Information
2005	LAWSON HAWKS INSURANCE ASSOCIATES	Cole Information
2000	PURPLE MOON INCORPORATED	Cole Information
1995	TIARA COMPUTER SYSTEM	Cole Information
1992	TIARA CMPTR SYSTMS	Cole Information

SAN ARDO WAY

860 SAN ARDO WAY

Year	Uses	Source
2022	TERRY BUTLER	Cole Information
	MELISA BUTLER	Cole Information
2017	TERRY BUTLER	Cole Information
2014	TERRY BUTLER	Cole Information
2010	TERRY BUTLER	Cole Information
2005	POPOCA OCAMPO	Cole Information
2001	SMITH Jim	Haines Company, Inc.
	SMITH Joyce	Haines Company, Inc.
2000	JIM SMITH	Cole Information
1995	SMITH, JIM	Cole Information
1992	SMITH, JIM	Cole Information
1991	Smith Jim	Pacific Telephone
1986	Smith Jim	Pacific Bell
	Smith Joyce R	Pacific Bell

FINDINGS

Year	Uses	Source
1986	SMITH JIM	Pacific Bell
	SMITH JOYCE R	Pacific Bell
1982	Smith Jim	Pacific Telephone
	Smith Joyce R	Pacific Telephone
1975	Smith Jim	Pacific Telephone
	Smith Joyce R	Pacific Telephone
1968	NO RETURN	R. L. Polk Co.

870 SAN ARDO WAY

Year	Uses	Source
2022	HEATHER GUTNIK	Cole Information
	VADIM GUTNIK	Cole Information
2017	VADIM GUTNIK	Cole Information
2014	ELKOVA ICENOGLE	Cole Information
2010	DAVID BARLIN	Cole Information
2001	SICENOGLE Elkova	Haines Company, Inc.
2000	ELKOVA ICENOGLE	Cole Information
1968	LEE FRANKLIN J	R. L. Polk Co.

873 SAN ARDO WAY

Year	Uses	Source
2022	JAMES AKIYAMA	Cole Information
	PAULINE AKIYAMA	Cole Information
2017	JAMES AKIYANA	Cole Information
2014	JAMES AKIYANA	Cole Information
2010	JAMES AKIYANA	Cole Information
2005	OCCUPANT UNKNOWN	Cole Information
2001	AKIYAMAJas K	Haines Company, Inc.
2000	OCCUPANT UNKNOWN	Cole Information
1995	AKIYAMA, JAMES K	Cole Information
1992	AKIYAMA, JAMES K	Cole Information
1986	Akiyama Jas K	Pacific Bell
	AKIYAMA JAS K	Pacific Bell
1982	Akiyama Jas K	Pacific Telephone

FINDINGS

Year	Uses	Source
1975	Akiyama Jas K	Pacific Telephone
1968	AKIYAMA JAMES K	R. L. Polk Co.

874 SAN ARDO WAY

Year	Uses	Source
2022	ROY SAITO	Cole Information
	JOY SAITO	Cole Information
2017	ROY SAITO	Cole Information
2014	ROY SAITO	Cole Information
2010	ROY SAITO	Cole Information
2001	SAITORoy	Haines Company, Inc.
2000	OCCUPANT UNKNOWN	Cole Information
1995	OCCUPANT UNKNOWNN	Cole Information
1982	Salto Roy	Pacific Telephone
1975	Saito Roy	Pacific Telephone
1968	SAITO RQY T	R. L. Polk Co.

875 SAN ARDO WAY

Year	Uses	Source
2022	PAULA PROVOZNIK	Cole Information
2017	PAULA PROVOZNIK	Cole Information
2014	PAULA PROVOZNIK	Cole Information
2010	PAULA PROVOZNIK	Cole Information
2005	HOWARD MARCKS	Cole Information
2001	MARCKSHow ard	Haines Company, Inc.
2000	HOWARD MARCKS	Cole Information
1995	MARCKS, HOWARD K	Cole Information
1968	MARCKS H K	R. L. Polk Co.

876 SAN ARDO WAY

Year	Uses	Source
2022	CHRISTINA ISHIHARA	Cole Information
2017	CHRISTINA ISHIHARA	Cole Information
2014	CHRISTINA ISHIHARA	Cole Information

FINDINGS

Year	Uses	Source
2010	HIROSHI MIURA	Cole Information
2001	HIROSHI Mrur	Haines Company, Inc.
2000	HIROSHI MIURA	Cole Information
1995	HIROSHI, MIURA	Cole Information
1992	HIROSHI, MIURA	Cole Information
1991	Hiroshi Miura	Pacific Telephone
1986	Hiroshi Miura	Pacific Bell
	HIROSHI MIURA	Pacific Bell
1982	Hiroshi Miura	Pacific Telephone
1975	Hiroshi Miura	Pacific Telephone
1968	VACANT	R. L. Polk Co.

877 SAN ARDO WAY

Year	Uses	Source
2022	IRWIN WELKER	Cole Information
	JAMES KNOPF	Cole Information
	TERESITA KNOPF	Cole Information
2017	DIANA NORDIN	Cole Information
2014	KATHERINE WEBER	Cole Information
2010	OCCUPANT UNKNOWN	Cole Information
2001	SWELKERIrw in	Haines Company, Inc.
2000	MICHAEL KERN	Cole Information
1995	DANG, PETER	Cole Information
1992	DANG, PETER	Cole Information
1986	bang Peter	Pacific Bell
	Dang Lucien	Pacific Bell
	DANG LUCIEN	Pacific Bell
1975	Thornhill Gary	Pacific Telephone
1968	HERBIG LUCILLE L MRS	R. L. Polk Co.

878 SAN ARDO WAY

Year	Uses	Source
2022	ALBERT SANA	Cole Information
	LUZ SANA	Cole Information

FINDINGS

Year	Uses	Source
2022	LUZVESMINDA SANA	Cole Information
2017	ALBERT SANA	Cole Information
2014	MIKE SANA	Cole Information
2010	MIKE SANA	Cole Information
2001	9 SANAMIke	Haines Company, Inc.
2000	MIKE SANA	Cole Information
1995	SANA, MIKE	Cole Information
1992	SANA, MIKE	Cole Information
1986	Sana Mike	Pacific Bell
	SANA MIKE	Pacific Bell
1982	Sana Mike	Pacific Telephone
1975	Sana Mike	Pacific Telephone
1968	MARY PERFECTO M	R. L. Polk Co.

879 SAN ARDO WAY

Year	Uses	Source
2022	ZENAIDA CASUGA	Cole Information
	JEFFREY CHEN	Cole Information
2017	WILLIAM SCHNUPP	Cole Information
2014	MELANIE STOEV	Cole Information
2010	EMIL STOEV	Cole Information
2005	ROBERTO CASUGA	Cole Information
2001	SCASUGARobero	Haines Company, Inc.
2000	OCCUPANT UNKNOWN	Cole Information
1995	OCCUPANT UNKNOWNN	Cole Information
1992	CASUGA, ROBERTO D	Cole Information
1991	Casuga Roberto D	Pacific Telephone
1986	Casuga Roberto D	Pacific Bell
	CASUGA ROBERTO D	Pacific Bell
1982	Casuga Roberto D	Pacific Telephone
1975	Bendlo Laurie B	Pacific Telephone
1968	BORGESON RICHD	R. L. Polk Co.

FINDINGS

880 SAN ARDO WAY

Year	Uses	Source
2022	KEVIN TURNER	Cole Information
	ARIA TURNER	Cole Information
2017	KEVIN TURNER	Cole Information
2014	JOE STARR	Cole Information
2010	THERESA MUNOZ	Cole Information
2005	KEVIN TURNER	Cole Information
2001	STOREY Sandra	Haines Company, Inc.
2000	CHARLES SHERWOOD	Cole Information
1995	TURNER, KEVIN C	Cole Information
1968	VALDEZ ALBERT V	R. L. Polk Co.

881 SAN ARDO WAY

Year	Uses	Source
2022	CRAIG NOAH	Cole Information
	LYNN NOAH	Cole Information
	MICHAEL NOAH	Cole Information
2017	CRAIG NOAH	Cole Information
2014	CRAIG NOAH	Cole Information
2010	OCCUPANT UNKNOWN	Cole Information
2005	CRAIG NOAH	Cole Information
2001	NOAHCraig	Haines Company, Inc.
2000	LYNN NOAH	Cole Information
1995	OCCUPANT UNKNOWNN	Cole Information
1986	Wilson Paul E	Pacific Bell
	WILSON PAUL E	Pacific Bell
1982	Wilson Paul E	Pacific Telephone
1975	Wilson Paul E	Pacific Telephone

882 SAN ARDO WAY

Year	Uses	Source
2022	VISHNU NARANG	Cole Information
	ARUNDHATI SAWANT	Cole Information
2017	GAURI SHANKAR	Cole Information

FINDINGS

Year	Uses	Source
2014	SHAWN SINGH	Cole Information
2010	PARVIN SINGH	Cole Information
2001	SSHANKARGaun SINGH Parin	Haines Company, Inc.
2000	GAURI SHANKAR	Cole Information
1995	SHANKAR, GAURI	Cole Information
1975	Aguilar Hector	Pacific Telephone
1968	AGUILAR HECTOR	R. L. Polk Co.

884 SAN ARDO WAY

Year	Uses	Source
2022	TIMOTHY SCHROTENBOER	Cole Information
	PATRICIA SCHROTENBOER	Cole Information
	MEGAN SCHROTENBOER	Cole Information
2014	OCCUPANT UNKNOWN	Cole Information
2010	OCCUPANT UNKNOWN	Cole Information
2001	AGBULOSThomas	Haines Company, Inc.
2000	ESTER SAGUN	Cole Information
1995	OCCUPANT UNKNOWNN	Cole Information
1992	AGBULOS, THOMAS	Cole Information
1991	Agbulos Thos	Pacific Telephone
1986	Agbulos Thos	Pacific Bell
	AGBULOS THOS	Pacific Bell
1975	Dasalla Sam I	Pacific Telephone
1968	WATANABE FRANK S	R. L. Polk Co.

885 SAN ARDO WAY

Year	Uses	Source
2022	JOANNE LEONG	Cole Information
	CHRISTINE LEONG	Cole Information
2017	DAVID LEONG	Cole Information
2014	DAVID LEONG	Cole Information
2010	DAVID LEONG	Cole Information
2005	DAVID LEONG	Cole Information
2001	LEONG David	Haines Company, Inc.

FINDINGS

Year	Uses	Source
2000	DAVID LEONG	Cole Information
1995	LEONG, DAVID	Cole Information
1992	LEONG, DAVID	Cole Information
1991	Leong David	Pacific Telephone
1986	Leong David	Pacific Bell
	LEONG DAVID	Pacific Bell
1982	Leong David	Pacific Telephone
1975	Leong David	Pacific Telephone
1968	LEONG DAVID B	R. L. Polk Co.

886 SAN ARDO WAY

Year	Uses	Source
2022	WILLIAM DEEGAN	Cole Information
2017	WILLIAM DEEGAN	Cole Information
2014	WILLIAM DEEGAN	Cole Information
2010	WILLIAM DEEGAN	Cole Information
2005	WILLIAM DEEGAN	Cole Information
2001	WALKER Alice	Haines Company, Inc.
2000	ALICE WALKER	Cole Information
1995	WALKER, ALICE L	Cole Information

887 SAN ARDO WAY

Year	Uses	Source
2022	ROSALIO SIERRA	Cole Information
	EMILY SIERRA	Cole Information
	ROBER SERRIA	Cole Information
	AMELIA SIERRA	Cole Information
	JOSEPH SIERRA	Cole Information
2017	ROBER SERRIA	Cole Information
2014	ROSALIO SIERRA	Cole Information
2010	JOSEPH SIERRA	Cole Information
2001	SSIERRAJos	Haines Company, Inc.
2000	JOSEPH SIERRA	Cole Information
1995	OCCUPANT UNKNOWNN	Cole Information

Year	Uses	Source
1992	SIERRA, JOSEPH	Cole Information
1991	Sierra Jos	Pacific Telephone
1986	Sierra Jos	Pacific Bell
	SIERRA JOS	Pacific Bell
1975	Sierra Jos	Pacific Telephone
1968	SIERRA JOSEPH D	R. L. Polk Co.

890 SAN ARDO WAY

Year	Uses	Source
2022	DIANE VANNI	Cole Information
	MICHAEL VANNI	Cole Information
	CHRIS VANNI	Cole Information
	NEIL VANNI	Cole Information
2017	MICHAEL VANNI	Cole Information
2014	GUS PEHRSON	Cole Information
2010	OCCUPANT UNKNOWN	Cole Information
2005	THERESA TERON	Cole Information
2001	SVANNI Anthony	Haines Company, Inc.
1991	Vanni Tom	Pacific Telephone
1975	Montalvo Florentino	Pacific Telephone
1968	MONTALVO FLORENTINO R	R. L. Polk Co.

SAN CARL IOS AVE

781 SAN CARL IOS AVE

Year	Uses	Source
1975	Snarr Kenneth A	Pacific Telephone

SAN CARLOS AVE

700 SAN CARLOS AVE

Year	Uses	Source
1986	JONES VIRGIL E	Pacific Bell

FINDINGS

705 SAN CARLOS AVE

Year	Uses	Source
1986	FRIEDMAN MILTON	Pacific Bell
	ROTH FRIEDMAN LAURIE	Pacific Bell

723 SAN CARLOS AVE

Year	Uses	Source
1986	CARLSON DOUG	Pacific Bell

729 SAN CARLOS AVE

Year	Uses	Source
1986	MARIANETTI JOHNNIE	Pacific Bell

745 SAN CARLOS AVE

Year	Uses	Source
2022	CINDY CANDIDO	Cole Information
	BELINDA CANDIDO	Cole Information
	CENON CANDIDO	Cole Information
	NORALYNN CANDIDO	Cole Information
	LARRY CANDIDO	Cole Information
	MELQUIADES CANDIDO	Cole Information
2017	CENON CANDIDO	Cole Information
2014	CENON CANDIDO	Cole Information
2010	TRACE WANTO	Cole Information
2005	CENON CANDIDO	Cole Information
2001	0 CAND 100 Cenon	Haines Company, Inc.
1982	Africa Sandido	Pacific Telephone
1975	Whitley Denver	Pacific Telephone
1968	WHITLEY DENVER	R. L. Polk Co.

748 SAN CARLOS AVE

Year	Uses	Source
2014	OCCUPANT UNKNOWN	Cole Information
2010	HENRY KIKUCHI	Cole Information
2005	OCCUPANT UNKNOWN	Cole Information
2001	SKIKUCHI Henry	Haines Company, Inc.

FINDINGS

Year	Uses	Source
2000	OCCUPANT UNKNOWN	Cole Information
1995	KIKUCHI LANDSCAPE MNTNC SVC	Cole Information
1986	KIKUCHI LANDSCAPE MAINTENANCE RV	Pacific Bell
	KIKUCHI LANDSCAPE MAINTENANCE RV	Pacific Bell
1975	H K GARDENING SERVICE	Pacific Telephone
1968	KIKUCHI HENRY M GDNR	R. L. Polk Co.

751 SAN CARLOS AVE

Year	Uses	Source
2022	MANOLITO HILARIO	Cole Information
	MARVIN HILARIO	Cole Information
	ESPIRIDIONA HILARIO	Cole Information
	PEDRO HILARIO	Cole Information
2017	ALVIN IGNACIO	Cole Information
2014	ESTELA HILARIO	Cole Information
2010	ALOHA MACAYA	Cole Information
2005	SALUATIANO HILARIO	Cole Information
2001	SHILARIOSalusIrano	Haines Company, Inc.
2000	S HILARIO	Cole Information
1995	OCCUPANT UNKNOWNN	Cole Information
1986	Hilario Pedro	Pacific Bell
	HILARIO PEDRO	Pacific Bell
1982	Hilarlo Pedro	Pacific Telephone
1968	BUTLER MERLE	R. L. Polk Co.

752 SAN CARLOS AVE

Year	Uses	Source
2022	JESSICA MERINO	Cole Information
	JAIME MERINO	Cole Information
2017	PERR CARDESTAM	Cole Information
2014	PERR CARDESTAM	Cole Information
2010	PERR CARDESTAM	Cole Information
2005	MARIA CARDESTAM	Cole Information
2001	SRAMOSPriscilla	Haines Company, Inc.

FINDINGS

Year	Uses	Source
2000	OCCUPANT UNKNOWN	Cole Information
1995	OCCUPANT UNKNOWNN	Cole Information
1975	Ramos Mauro R	Pacific Telephone
1968	CLARK ROBT G	R. L. Polk Co.

755 SAN CARLOS AVE

Year	Uses	Source
2022	LOIS NISHIMURA	Cole Information
	KIM NISHIMURA	Cole Information
2017	KIMIYO NISHIMURA	Cole Information
2014	KIMIYO NISHIMIRA	Cole Information
2010	CRAIG NISHIMURA	Cole Information
2005	OCCUPANT UNKNOWN	Cole Information
2001	NISHIMURA Henry	Haines Company, Inc.
2000	OCCUPANT UNKNOWN	Cole Information
1995	NISHIMURA, HENRY M	Cole Information
1975	Nishimura Henry M	Pacific Telephone
1968	NISHIMURA HENRY M	R. L. Polk Co.

758 SAN CARLOS AVE

Year	Uses	Source
2022	KENNETH CARTER	Cole Information
2017	KENNETH CARTER	Cole Information
2014	KENNETH CARTER	Cole Information
2010	GEORG CARTER	Cole Information
2005	KENNETH CARTER	Cole Information
2001	CARTER Georgra	Haines Company, Inc.
	CARTER Ken	Haines Company, Inc.
2000	KEN CARTER	Cole Information
1995	CARTER, KEN	Cole Information
	BOYNTON, K	Cole Information
1992	FAHNANSTIEL, JOHN E	Cole Information
1991	Boynton K	Pacific Telephone
1986	Boynton C Frank	Pacific Bell

FINDINGS

Year	Uses	Source
1986	BOYNTON C FRANK	Pacific Bell
1982	Boynton C Frank	Pacific Telephone
1975	Boynton C Frank	Pacific Telephone
1968	BOYNTON CHARLES F	R. L. Polk Co.

761 SAN CARLOS AVE

Year	Uses	Source
2022	IRWIN WELKER	Cole Information
	JUSTIN HOLT	Cole Information
2017	JULIANNE GENDRANO	Cole Information
2014	AMANDA HITTSON	Cole Information
2010	WHITEDEER KATJA	Cole Information
2005	OCCUPANT UNKNOWN	Cole Information
2001	SWELKERIrw in	Haines Company, Inc.
2000	OCCUPANT UNKNOWN	Cole Information
1995	OCCUPANT UNKNOWNN	Cole Information
1992	BLOTE, ERWIN	Cole Information
1975	Blote Erw in	Pacific Telephone
1968	BLOTE ERWIN L	R. L. Polk Co.

762 SAN CARLOS AVE

Year	Uses	Source
2022	RICHARD TAN	Cole Information
	LIAN TAN	Cole Information
2017	RICHARD TAN	Cole Information
2014	RICHARD TAN	Cole Information
2010	RICHARD TAN	Cole Information
2005	RICHARD TAN	Cole Information
2001	STAN Richard	Haines Company, Inc.
2000	RICHARD TAN	Cole Information
1995	TAN, RICHARD	Cole Information
1992	TAN, RICHARD	Cole Information
1991	Tan Richard & Lian	Pacific Telephone
1975	Meler Glen n	Pacific Telephone

FINDINGS

Year	Uses	Source
1968	GITTELMAN BERNARD	R. L. Polk Co.

765 SAN CARLOS AVE

Year	Uses	Source
2022	JOE METZGER	Cole Information
	OWEN METZGER	Cole Information
	JOSEPH METZGER	Cole Information
	LIAM METZGER	Cole Information
	D K REPAIR	Cole Information
2017	OWEN METZGER	Cole Information
2014	OWEN METZGER	Cole Information
2010	JOSE METZGER	Cole Information
2005	VIDEO MEASUREMENT SERVICE	Cole Information
	VMS	Cole Information
2001	SMETZGERJoseph	Haines Company, Inc.
2000	OCCUPANT UNKNOWN	Cole Information
1995	ROGERS, MICHAEL M	Cole Information
1992	ROGERS, MICHAEL M	Cole Information
1991	Rogers Michael M	Pacific Telephone
1968	NEWCOMB ETHAN A	R. L. Polk Co.

768 SAN CARLOS AVE

Year	Uses	Source
2022	NICHOLAS NEGREIROS	Cole Information
2017	LUIS NEGRERIOS	Cole Information
2014	LUIS NEGRERIOS	Cole Information
2010	LUIS NEGRERIOS	Cole Information
2005	ROGER BUGBEE	Cole Information
2001	SBUGBEE Roger	Haines Company, Inc.
2000	ROGER BUGBEE	Cole Information
1995	BUGBEE, ROGER A	Cole Information
1968	SOMMER WM E	R. L. Polk Co.

FINDINGS

770 SAN CARLOS AVE

Year	Uses	Source
2010	INDIRA MALIMBAN	Cole Information
2005	INDIRA MALIMBAN	Cole Information

771 SAN CARLOS AVE

Year	Uses	Source
2022	CHRISTY LEUNG	Cole Information
	WAI WILSON	Cole Information
	CHRISTY KWOK	Cole Information
	WILSON LEUNG	Cole Information
	ANDREA LEUNG	Cole Information
2017	KARMAN CHEUNG	Cole Information
2014	OCCUPANT UNKNOWN	Cole Information
2010	NORMA MALIMBAN	Cole Information
2005	RODOLFO MALIMBAN	Cole Information
2001	BAUTISTA Elren	Haines Company, Inc.
2000	EFREN BAUTISTA	Cole Information
1995	HORAN, GERARD	Cole Information
1986	Dilley Larry	Pacific Bell
	DILLEY LARRY	Pacific Bell
1975	Fortenberry Norman Rev	Pacific Telephone
1968	WENTZ JOHN W	R. L. Polk Co.

772 SAN CARLOS AVE

Year	Uses	Source
2022	ZHIHUA HUANG	Cole Information
	CHEN YACHI	Cole Information
2017	CHEN CHANG	Cole Information
2014	N KARKAS	Cole Information
2010	OCCUPANT UNKNOWN	Cole Information
2005	OCCUPANT UNKNOWN	Cole Information
2001	9 KARKAS Nick	Haines Company, Inc.
	SKARKAS Shirley	Haines Company, Inc.
2000	NICK KARKAS	Cole Information

FINDINGS

Year	Uses	Source
1995	KARKAS, NICK	Cole Information
1992	KARKAS, NICK	Cole Information
1991	Karkas Nick	Pacific Telephone
1986	KARKAS NICK	Pacific Bell
1982	Karkas Nick	Pacific Telephone
1975	Karkas Nick	Pacific Telephone
1968	KARKAS NICK	R. L. Polk Co.

775 SAN CARLOS AVE

Year	Uses	Source
2022	MARTIN SCAIANO	Cole Information
	DALE SCAIANO	Cole Information
2017	VANESSA LARK	Cole Information
2014	MARY HILL	Cole Information
2010	PARKER DEWILDE	Cole Information
2005	PARKER DEWILDE	Cole Information
2001	SOEWILDE Malnrie	Haines Company, Inc.
2000	DAVID PARKER	Cole Information
1995	OCCUPANT UNKNOWNN	Cole Information
1968	OKIMURA SAM	R. L. Polk Co.

778 SAN CARLOS AVE

Year	Uses	Source
2022	ELAINE JENNINGS	Cole Information
	DAVID JENNINGS	Cole Information
	RICHARD JENNINGS	Cole Information
	HELEN JENNINGS	Cole Information
2017	RICHARD JENNINGS	Cole Information
2014	RICHARD JENNINGS	Cole Information
2010	RICHARD JENNINGS	Cole Information
2005	RICHARD JENNINGS	Cole Information
2001	JENNINGS Richard	Haines Company, Inc.
2000	RICHARD JENNINGS	Cole Information
1995	OCCUPANT UNKNOWNN	Cole Information

Year	Uses	Source
1991	Lavery T	Pacific Telephone
1982	Conklin Judith K	Pacific Telephone
1975	Conklin Kenneth A	Pacific Telephone
1968	PARADISE POOL SERVICE SWIM POOL	R. L. Polk Co.
	RESOR FRANCIS H	R. L. Polk Co.

781 SAN CARLOS AVE

Year	Uses	Source
2022	NEW TRAIL CONSULTING	Cole Information
	RAVI VINAYAK	Cole Information
	SHASHI VINAYAK	Cole Information
	VIVEK VINAYAK	Cole Information
2017	RAVI VINAYAK	Cole Information
2014	RAVI VINAYAK	Cole Information
2010	RAVI VINAYAK	Cole Information
2001	VINAYAKRavi	Haines Company, Inc.
2000	RAVI VINAYAK	Cole Information
1995	CURRY, PAMELA	Cole Information
1986	LHeureux Jim	Pacific Bell
	LHEUREUX JIM	Pacific Bell
1968	NO RETURN	R. L. Polk Co.

782 SAN CARLOS AVE

Year	Uses	Source
2022	JEHOVAHS WITNESSES	Cole Information
	HEATHER SILVA	Cole Information
	JOSEPH SILVA	Cole Information
	CHRISTOPHE SILVA	Cole Information
	CAROL SILVA	Cole Information
2017	JOSEPH SILVA	Cole Information
2014	JOSEPH SILVA	Cole Information
2010	JEHOVAHS WITNESSES HALL	Cole Information
	JOSEPH SILVA	Cole Information
2001	OSILVAJos Chas	Haines Company, Inc.

Year	Uses	Source
2000	JOSEPH SILVA	Cole Information
1995	SILVA, JOSEPH C	Cole Information
1992	SILVA, JOSEPH C	Cole Information
1991	Silva Jos Chas	Pacific Telephone
1975	Silva Jos Chas	Pacific Telephone
1968	SILVA JOSEPH C	R. L. Polk Co.

785 SAN CARLOS AVE

Year	Uses	Source
2022	PEIQIAN ZHAO	Cole Information
	HANSON ZHAO	Cole Information
2017	PEIQIAN ZHAO	Cole Information
2014	PEIQIAN ZHAO	Cole Information
2010	PEIQIAN ZHAO	Cole Information
2001	BROWNGeorge	Haines Company, Inc.
2000	GEORGE BROWN	Cole Information
1995	BROWN, CLARA	Cole Information
1992	CASINO, ANN	Cole Information
1991	Casino Ann	Pacific Telephone
1975	Brow n Chris	Pacific Telephone
1968	BROWN C	R. L. Polk Co.

786 SAN CARLOS AVE

Year	Uses	Source
2014	ROGER BUGBEE	Cole Information

788 SAN CARLOS AVE

Year	Uses	Source
2000	OCCUPANT UNKNOWN	Cole Information

790 SAN CARLOS AVE

Year	Uses	Source
2022	CHARLES HARRISON	Cole Information
2017	STANLEY WOJNAR	Cole Information
2014	STANLEY WOJNAR	Cole Information

FINDINGS

Year	Uses	Source
2010	STANLEY WOJNAR	Cole Information
2005	STANLEY WOJNAR	Cole Information
2001	WOJNAR Slanislaw	Haines Company, Inc.
2000	S WOJNAR	Cole Information
1995	WOJNAR, S P	Cole Information
1975	Wojnar Stanley	Pacific Telephone
1968	WOJNAR STANLEY P	R. L. Polk Co.

791 SAN CARLOS AVE

Year	Uses	Source
2022	JINGRU SUN	Cole Information
2014	OCCUPANT UNKNOWN	Cole Information
2010	JACKSON YOUNG	Cole Information
2005	JACKSON YOUNG	Cole Information
2001	YOUNGJ	Haines Company, Inc.
2000	J YOUNG	Cole Information
1995	OCCUPANT UNKNOWNN	Cole Information
1975	Young J C	Pacific Telephone
1968	TAVARES CLOCK MAKER REPR	R. L. Polk Co.
	TAVARES GILBERT J	R. L. Polk Co.

793 SAN CARLOS AVE

Year	Uses	Source
2022	WEILI LIU	Cole Information
	FANGFANG TAN	Cole Information
2017	WEILI LIU	Cole Information
2014	TONY NAVARRO	Cole Information
2010	OLGA CARRANCO	Cole Information
2005	FRANK CARRANCO	Cole Information
2001	SCARRANCOFrank	Haines Company, Inc.
2000	KURTIS BAUMGARTNER	Cole Information
	R VAGLER	Cole Information
1995	DONALDSON, LORI	Cole Information
	MCAULIFFE, LINDA M	Cole Information

FINDINGS

Year	Uses	Source
1992	STAKAS, KEVIN	Cole Information
1991	Stakas Kevin	Pacific Telephone
1986	Ew ald FT	Pacific Bell
	EWALD FT	Pacific Bell
1982	Ew ald F T	Pacific Telephone
1975	Petree Rodney D	Pacific Telephone
1968	JENSEN FREOK E	R. L. Polk Co.

795 SAN CARLOS AVE

Year	Uses	Source
2022	JINRONG LIN	Cole Information
	SOPHIA LAI	Cole Information
2017	PABLO ROSERO	Cole Information
2014	FRANCIS CHANG	Cole Information
2010	GENE SIT	Cole Information
2001	HUANGChI ChIng	Haines Company, Inc.
	OSITChoi	Haines Company, Inc.
2000	CHOI SIT	Cole Information
1995	SIT, CHOI H	Cole Information
1992	SIT, CHOI H	Cole Information
1991	Sit Chol Hong	Pacific Telephone
1975	Fernando Marcela B	Pacific Telephone
1968	MILLEN GENE	R. L. Polk Co.
	SAN LUPPE DR	R. L. Polk Co.

819 SAN CARLOS AVE

Year	Uses	Source
2022	WAEL ENAN	Cole Information
2014	OCCUPANT UNKNOWN	Cole Information
2010	REALMS OF GOLD INC	Cole Information
	PETER KARPAS	Cole Information
2005	REALMS OF GOLD INC	Cole Information
2001	DJOMEHRI M Jahe	Haines Company, Inc.
	SKARPAS Peler	Haines Company, Inc.

FINDINGS

Year	Uses	Source
2000	M DJOMEHRI	Cole Information
1995	DJOMEHRI, M J	Cole Information
1992	DJOMEHRI, M J	Cole Information
1991	Djomehri M Jahed	Pacific Telephone
1986	Zakar N C & B E	Pacific Bell
	ZACK ELECTRONICS	Pacific Bell
	ZAKAR N C & B E	Pacific Bell
1982	Zakar Barry E	Pacific Telephone
1975	Mc Kay Wm E	Pacific Telephone
1968	MC KAY WM E	R. L. Polk Co.
	SAN LUPPE DR	R. L. Polk Co.

SAN CARRILO WAY

753 SAN CARRILO WAY

Year	Uses	Source
1975	Wada Shoji	Pacific Telephone

SAN CARRIZA WAY

752 SAN CARRIZA WAY

Year	Uses	Source
1975	Handa Kahei	Pacific Telephone

SAN CARRIZO WAY

742 SAN CARRIZO WAY

Year	Uses	Source
2022	WILBUR ANDREWS	Cole Information
	MARIA ALLO	Cole Information
2017	ANDREWS ENTERPRISES	Cole Information
2014	WILBUR ANDREWS	Cole Information
	ANDREWS ENTERPRISES	Cole Information
2010	OCCUPANT UNKNOWN	Cole Information
	ANDREWS ENTERPRISES	Cole Information
2005	ANDREWS ENTERPRISES	Cole Information

FINDINGS

Year	Uses	Source
2001	ANDREWSWD	Haines Company, Inc.
2000	WILBUR ANDREWS	Cole Information
1995	ANDREWS, WILBUR D	Cole Information
1992	ANDREWS, WILBUR D	Cole Information
	PARK, T	Cole Information
1986	Andrews W D	Pacific Bell
	ANDREWS W D	Pacific Bell
1982	Andrews W D II	Pacific Telephone
1968	ALLAN JOHN JR	R. L. Polk Co.

746 SAN CARRIZO WAY

Year	Uses	Source
2022	GIL LAUER	Cole Information
2014	JODIE MARTIN	Cole Information
2010	OCCUPANT UNKNOWN	Cole Information
2005	JULIE MARTH	Cole Information
2001	ODERIO Richard	Haines Company, Inc.
2000	MICHAEL SELSNIK	Cole Information
1995	OCCUPANT UNKNOWNN	Cole Information
1975	Maxwell Harold B	Pacific Telephone
1968	REYES JOSE	R. L. Polk Co.

747 SAN CARRIZO WAY

Year	Uses	Source
2022	PAUL NG	Cole Information
	GREGORY NG	Cole Information
2017	DIEN INCH	Cole Information
2014	OCCUPANT UNKNOWN	Cole Information
2010	RALPH BENITEZ	Cole Information
2005	GREGORY NG	Cole Information
	ATTENTION TOO DETAILING	Cole Information
2001	SNGPaul	Haines Company, Inc.
2000	PAUL NG	Cole Information
1995	BENITEZ, RALPH	Cole Information

FINDINGS

Year	Uses	Source
1968	NG PAUL M	R. L. Polk Co.

748 SAN CARRIZO WAY

Year	Uses	Source
1986	KIKUCHI CLRIS	Pacific Bell

752 SAN CARRIZO WAY

Year	Uses	Source
2022	CHRIS HANDA	Cole Information
	ERIC HANDA	Cole Information
	REGINA HANDA	Cole Information
	BILL HANDA	Cole Information
2017	BILL HANDA	Cole Information
2014	BILL HANDA	Cole Information
2010	BILL HANDA	Cole Information
2005	BILL HANDA	Cole Information
2001	HANDABIll	Haines Company, Inc.
	SKATOTokiko	Haines Company, Inc.
2000	OCCUPANT UNKNOWN	Cole Information
1995	KATO, TOKIKO A	Cole Information
1992	HANDA, BILL	Cole Information
1991	Handa Bill	Pacific Telephone
1975	Handa Masao	Pacific Telephone
1968	HANDA KAHEI J	R. L. Polk Co.

753 SAN CARRIZO WAY

Year	Uses	Source
2022	LORI WADA	Cole Information
	SHOJI WADA	Cole Information
2017	SHOJI WADA	Cole Information
2014	SHOJI WADA	Cole Information
2010	BRIAN WADA	Cole Information
2005	SHOJI WADA	Cole Information
2001	SWADAShoI	Haines Company, Inc.

Year	Uses	Source
2000	SHOJI WADA	Cole Information
1995	WADA, SHOJI	Cole Information
1992	WADA, SHOJI	Cole Information
1991	Wada Shoji	Pacific Telephone
1986	Wada Shoji	Pacific Bell
	W achholz	Pacific Bell
	WADA SHOJI	Pacific Bell
1982	Wada Shoji	Pacific Telephone
1968	FOREST VERN L	R. L. Polk Co.

756 SAN CARRIZO WAY

Year	Uses	Source
2022	ROBERT SINANOVIC	Cole Information
2017	MUBERA HOZIC	Cole Information
2014	MUBERA HOZIC	Cole Information
2010	ROBERT SINANOVIC	Cole Information
2001	SVILLANUEVARaul	Haines Company, Inc.
2000	RAUL VILLANUEVA	Cole Information
1995	VILLANUEVA, RAUL	Cole Information
1992	VILLANUEVA, RAUL	Cole Information
1991	Villanueva Raul	Pacific Telephone
1986	i Villanueva Raul	Pacific Bell
	Villanueva Nonan Cubberly Bldg SU	Pacific Bell
1975	Tomovick Geo K	Pacific Telephone
1968	TOMOVICK GEO K	R. L. Polk Co.

757 SAN CARRIZO WAY

Year	Uses	Source
2022	DMITRIY GENZEL	Cole Information
	MARIYA GENZEL	Cole Information
2014	OCCUPANT UNKNOWN	Cole Information
2010	ALFONSO MOLINA	Cole Information
2005	GLENN BRUNO	Cole Information
2001	0 BRUNOGlenn	Haines Company, Inc.

FINDINGS

Year	Uses	Source
2000	GLENN BRUNO	Cole Information
	MAKIKO OHASHI	Cole Information
1995	BRUNO, GLENN A	Cole Information
1992	BRUNO, GLENN A	Cole Information
1991	Bruno Glenn A	Pacific Telephone
1986	Bruno Benito	Pacific Bell
	BRUNO BENITO	Pacific Bell
1968	HODGES JAMES R	R. L. Polk Co.

761 SAN CARRIZO WAY

Year	Uses	Source
1995	OCCUPANT UNKNOWNN	Cole Information

762 SAN CARRIZO WAY

Year	Uses	Source
2022	CONNIE LEE	Cole Information
	JACK LEE	Cole Information
2010	WANG LEE	Cole Information
2005	C & C CLEANING SERVICE	Cole Information
	WANG LEE	Cole Information
2001	SLEEWangshu	Haines Company, Inc.
2000	WANG LEE	Cole Information
1995	SAHAKIAN, KHACHIK	Cole Information
1992	SAHAKIAN, KHACHIK	Cole Information
1991	Sahakian Khachik	Pacific Telephone
1986	Sahakian Khachik	Pacific Bell
	SAHAKIAN KHACHIK	Pacific Bell
1982	Smith Jas C	Pacific Telephone
1975	Smith Jas C	Pacific Telephone
1968	SMITH JAMES C	R. L. Polk Co.

763 SAN CARRIZO WAY

Year	Uses	Source
2022	AUDREY PARAS	Cole Information

FINDINGS

Year	Uses	Source
2022	ANTHONY PARAS	Cole Information
	GERRY PARAS	Cole Information
	MARISSA PARAS	Cole Information
2017	ANTHONY PARAS	Cole Information
2014	ANTHONY PARAS	Cole Information
2010	ANTHONY PARAS	Cole Information
2005	ANTHONY PARAS	Cole Information
2001	SMADLAMBAYANOdin	Haines Company, Inc.
2000	ODIN MADLAMBAYAN	Cole Information
1995	OCCUPANT UNKNOWNN	Cole Information
1986	Ayers James W	Pacific Bell
	AYERS JAMES W	Pacific Bell
1982	Goffinet Robt V	Pacific Telephone
1975	Hsu Ying Yen	Pacific Telephone
1968	SIMERLY DONALD G	R. L. Polk Co.

766 SAN CARRIZO WAY

Year	Uses	Source
2022	ANNA DAPELO-GARCIA	Cole Information
	JESSE GARCIA	Cole Information
	LEAN IN LATINAS	Cole Information
2017	JESSE GARCIA	Cole Information
2014	OCCUPANT UNKNOWN	Cole Information
2010	JESSE GARCIA	Cole Information
2005	JESSE GARCIA	Cole Information
2001	SPRAGUEVecill	Haines Company, Inc.
2000	OCCUPANT UNKNOWN	Cole Information
1995	OCCUPANT UNKNOWNN	Cole Information
1992	SPRAGUE, VECIL I	Cole Information
1991	Sprague Vecil I	Pacific Telephone
1986	Sprague Vecil I	Pacific Bell
	SPRAGUE VECIL I	Pacific Bell
1982	Sprague Vecil I	Pacific Telephone

FINDINGS

Year	Uses	Source
1975	Sprague Vecil I	Pacific Telephone
1968	SPRAGUE VECIL I	R. L. Polk Co.

767 SAN CARRIZO WAY

Year	Uses	Source
2022	MENGYI CUI	Cole Information
	LI YANGFEI	Cole Information
2017	ERIC NICHOLAS	Cole Information
2014	ERIC NICHOLAS	Cole Information
2010	ERIC NICHOLAS	Cole Information
2005	ERIC NICHOLAS	Cole Information
2001	SWILKENDean	Haines Company, Inc.
2000	DEAN WILKEN	Cole Information
1995	WILKEN, DEAN	Cole Information
1968	WONG LARRY	R. L. Polk Co.

772 SAN CARRIZO WAY

Year	Uses	Source
2022	KELLY WILLIAMS	Cole Information
	MATTHEW WILLIAMS	Cole Information
	MICHELLE WILLIAMS	Cole Information
	KENNETH WILLIAMS	Cole Information
2014	THOMAS GETTY	Cole Information
2010	SEAN WALKER	Cole Information
2001	DEEGAN Willram	Haines Company, Inc.
	SGOSALVEZJorge	Haines Company, Inc.
2000	BEATRIZ GOSALVEZ	Cole Information
1995	GARZA, MARISOL	Cole Information
1992	CARROLL, TERRY L	Cole Information
1991	Carroll Terry L	Pacific Telephone
1986	Bishoff Patrick	Pacific Bell
	BISHOFF PATRICK	Pacific Bell
1968	DOREN JAMES	R. L. Polk Co.

FINDINGS

773 SAN CARRIZO WAY

Year	Uses	Source
2022	SAVEDPLUS	Cole Information
	SAVEDPLUS INC	Cole Information
	KASHIF NOORANI	Cole Information
	SHAMSAH NOORANI	Cole Information
	STAN ZHURAVLEV	Cole Information
	NIKITA BRODSKIY	Cole Information
2017	KASHIF NOORANI	Cole Information
2014	PAUL SOROKIN	Cole Information
2010	PAUL SOROKIN	Cole Information
2001	SKEIFERPaul	Haines Company, Inc.
2000	PAUL KEIFER	Cole Information
1995	KEIFER, PAUL	Cole Information
1992	KEIFER, PAUL	Cole Information
1991	Keifer Paul	Pacific Telephone
1986	Danon Guide	Pacific Bell
	DANON GUIDE	Pacific Bell
1968	SALMON ROY	R. L. Polk Co.

777 SAN CARRIZO WAY

Year	Uses	Source
2022	SYLVIA KIANG	Cole Information
	BRYAN KIANG	Cole Information
2017	BRYAN KIANG	Cole Information
2014	PETER RUSH	Cole Information
2010	PETER RUSH	Cole Information
2005	PRO SPA TUB	Cole Information
	PETER RUSH	Cole Information
2001	RUSHNA	Haines Company, Inc.
	RUSH PR	Haines Company, Inc.
2000	P RUSH	Cole Information
	NANCI RUSCH	Cole Information
1995	RUSH, P R	Cole Information

FINDINGS

Year	Uses	Source
1995	RUSCH, NANCI A	Cole Information
	FREMSTAD, KARIN	Cole Information
1992	FREMSTAD, GREGORY E	Cole Information
1991	Fremstad Gregory E	Pacific Telephone
1986	Fremstad Gregory E	Pacific Bell
	FREMSTAD GREGORY E	Pacific Bell
1982	Fremstad Gregory E	Pacific Telephone
1975	Fremstad Gregory E	Pacific Telephone
1968	FREMSTAD HENSEL M	R. L. Polk Co.

880 SAN CARRIZO WAY

Year	Uses	Source
2022	SHIRLEY TATMAN	Cole Information
	LAVERNE TATMAN	Cole Information
	RAYMOND TATMAN	Cole Information
	THOMAS TATMAN	Cole Information
2017	RAY TATMAN	Cole Information
2014	RAY TATMAN	Cole Information
2010	RAY TATMAN	Cole Information
2005	OCCUPANT UNKNOWN	Cole Information
2001	TATMAN Raymond L	Haines Company, Inc.
2000	RAYMOND TATMAN	Cole Information
1986	Tatman Raymond L	Pacific Bell
	TATMAN RAYMOND L	Pacific Bell
1982	Tatman Raymond L	Pacific Telephone
1975	Tatman Raymond L	Pacific Telephone
1968	PEARCE WM A	R. L. Polk Co.

882 SAN CARRIZO WAY

Year	Uses	Source
2022	HARRY HIGGINS	Cole Information
	SARAH HIGGINS	Cole Information
	SARAH CELMER	Cole Information
2017	HARRY HIGGINS	Cole Information

Year	Uses	Source
2014	HARRY HIGGINS	Cole Information
2010	JOHN CELMER	Cole Information
2005	SARAH CELMER	Cole Information
2001	OBOYAJIANEnc	Haines Company, Inc.
2000	ERIC BOYAJIAN	Cole Information
1995	BOYAJIAN, ERIC G	Cole Information
1982	Spence Jack R II	Pacific Telephone
1975	Spence Jack R II	Pacific Telephone
1968	LUCAS L T REALTY	R. L. Polk Co.

884 SAN CARRIZO WAY

Year	Uses	Source
2022	REENA TUMBER	Cole Information
	SATVINDER TUMBER	Cole Information
2017	SATVINDER TUMBER	Cole Information
2014	SATVINDER TUMBER	Cole Information
2010	JAMES DUE	Cole Information
2005	CHRIST TEMPLE COMMUNITY CHURCH	Cole Information
	JAMES DUE	Cole Information
2001	SDUEJames	Haines Company, Inc.
	DUEJames EJr	Haines Company, Inc.
2000	JAMES DUE	Cole Information
1995	DUE, JAMES E JR	Cole Information
1992	DUE, JAMES E JR	Cole Information
1991	Due James E Jr	Pacific Telephone
1986	Due James E Jr	Pacific Bell
	DUE JAMES E JR	Pacific Bell
1982	Due James E Jr	Pacific Telephone
	Due James E Jr	Pacific Telephone
1975	Due James EJr	Pacific Telephone
1968	FANNT WALTER JR	R. L. Polk Co.

FINDINGS

888 SAN CARRIZO WAY

Year	*Uses*	*Source*
2022	CINDY SCUNDI	Cole Information
	LEE SCUNDI	Cole Information
	FRANK SCUNDI	Cole Information
2017	FRANK SCUNDI	Cole Information
2014	LEE SCUNDI	Cole Information
2010	FRANK SCUNDI	Cole Information
2005	PETSO	Cole Information
2001	SCUNDILee	Haines Company, Inc.
	SSOUNDI Frank	Haines Company, Inc.
1995	GUTEKUNST, CARL S	Cole Information
	KAWABATA, ROBBIN	Cole Information
1992	KAWABATA, ROBBIN	Cole Information
1991	Gutekunst Carl S	Pacific Telephone
	Kaw abata R	Pacific Telephone
1968	GONSALVES FRITZ	R. L. Polk Co.

SAN CARRLZO WAY

767 SAN CARRLZO WAY

Year	*Uses*	*Source*
1975	Wright Wm F	Pacific Telephone

SAN CIEMENTE WAY

747 SAN CIEMENTE WAY

Year	*Uses*	*Source*
1975	Pia Louie C	Pacific Telephone

SAN LBICAS AVE

775 SAN LBICAS AVE

Year	*Uses*	*Source*
1975	Koelbel Karl	Pacific Telephone

SAN LEANDRO AVE

900 SAN LEANDRO AVE

Year	Uses	Source
1991	EINARSON ENVIRONMENTAL	Pacific Telephone
	PRECISION SAMPLING INC	Pacific Telephone

915 SAN LEANDRO AVE

Year	Uses	Source
1957	NAVARRO OTILA	Pacific Telephone

922 SAN LEANDRO AVE

Year	Uses	Source
2022	PEGASUS SCREEN PRINTED PRODUCTS GROUP	Cole Information
	NAMM	Cole Information
	LABGEAR USA	Cole Information
	EXAMINE ART	Cole Information
	FINITY LABORATORIES	Cole Information
	HI-TECH LAMPS INC	Cole Information
	EDOCS LLC	Cole Information
	PACIFIC COMPUTER SUPPLY INC	Cole Information
	VEEBOT	Cole Information
	SPORTS GALLERY AUTHENTICATED	Cole Information
	WESTERN STATES CABINET WHOLESALERS INC	Cole Information
	PACIFIC COMPUTER SUPPLY	Cole Information
	MINUTEMAN PRESS	Cole Information
	MARK KELLY	Cole Information
	RYAN ERTLE	Cole Information
	WES MOLONEY	Cole Information
	DOMMINIQUE TASSANINI	Cole Information
	RICHARD HARRIS	Cole Information
	AMY PHIPPS	Cole Information
	WAI H LEE	Cole Information
	ROBERT REIGER	Cole Information

FINDINGS

Year	Uses	Source
2022	JUNE SANCHEZ	Cole Information
	RONALD CARRIE	Cole Information
2017	ARMADILLO PRESS	Cole Information
	GALLERY SPORTS	Cole Information
	GENE ORACLE INCORPORATED	Cole Information
	FINITY LABORATORIES	Cole Information
	ATLAS ESI MANAGEMENT	Cole Information
	HITECH LAMPS INC	Cole Information
	PACIFIC COMPUTER SUPPLY INC	Cole Information
	PACIFIC COMPUTER SUPPLY	Cole Information
	HELEN SWEDLUND	Cole Information
2014	ARMADILLO PRESS	Cole Information
	GALLERY SPORTS	Cole Information
	GENE ORACLE INCORPORATED	Cole Information
	FINITY LABORATORIES	Cole Information
	ATLAS ESI MANAGEMENT	Cole Information
	HI TECH LAMPS INC	Cole Information
	PACIFIC COMPUTER SUPPLY INC	Cole Information
	ELEGANT FLOORS	Cole Information
	PACIFIC COMPUTER SUPPLY	Cole Information
2010	T & D COMMUNICATIONS INC	Cole Information
	SPORTS GALLERY	Cole Information
	ATLAS ESI	Cole Information
	GENE ORACLE INC	Cole Information
	FINITY LABORATORIES	Cole Information
	ELEGANT THREAD	Cole Information
	PACIFIC COMPUTER SUPPLY INC	Cole Information
	HITECH LAMPS INC	Cole Information
	ELEGANT FLOORS	Cole Information
	AMERIS CORP	Cole Information
2005	ELEGANT THREAD CARPET RUGS & UPHOLST	Cole Information
	AQUA VELOP INC	Cole Information

FINDINGS

Year	Uses	Source
2005	CAP 50 EXPORT USA INC	Cole Information
	FINITY LAB	Cole Information
	SOGEN CO	Cole Information
	GENE ORACLE INC	Cole Information
	AMERIS CORP	Cole Information
	MACHELL CARPET RUG AND UPHOLSTERY	Cole Information
2001	ARTMATTERS	Haines Company, Inc.
	TANDD	Haines Company, Inc.
2000	ART MATTERS	Cole Information
	ROJAS & ISIDRO GARDENING MAINTENANCE	Cole Information
	T & D COMMUNICATIONS INCORPORATED	Cole Information
1995	WORD PRODUCTS	Cole Information
	MARSHALLS FLAVOR HOUSE	Cole Information
	COUGAR COURIERS	Cole Information
	ROJAS & ISIDRO GARDENING MAINT	Cole Information
	APPLIED SENSOR TECHNOLOGY INC	Cole Information
	BARCLAY MAPS	Cole Information
	AQUA VELOP INC	Cole Information
	T & D COMMUNICATIONS INC	Cole Information
	MENDOZA, DIMITRI	Cole Information
1992	WORD PRODUCTS	Cole Information
	MARSHALLS FLAVOR HS	Cole Information
	APPLIED SENSOR TECH	Cole Information
	BARCLAY MAPS	Cole Information
	AQUA VELOP INC	Cole Information
	T&D COMMNCTNS INC	Cole Information
1991	Aqua Velop Inc	PACIFIC BELL WHITE PAGES
	A WORD PRODUCTS	Pacific Telephone
	B APPLIED SENSOR TECHNOLOGY INC	Pacific Telephone
	E T & D COMMUNICATIONS INC	Pacific Telephone
	F GERACO ENGINEERING	Pacific Telephone
	H BARCLAY MAPS	Pacific Telephone

FINDINGS

Year	Uses	Source
1991	H AQUA VELOP INC	Pacific Telephone
	K MARSHALLS FLAVOR HOUSE INC	Pacific Telephone
	M APPEARANCE PERFECTIONISTS	Pacific Telephone
	AQUA VELOP INC	PACIFIC BELL WHITE PAGES
1986	Aqua Velop Inc	Pacific Bell
	Dunbar Clark Photographer	Pacific Bell
	Accumets alloys & w ire	Pacific Bell
	AQUA VELOP INC	Pacific Bell
	Barclay Maps	Pacific Bell
	Word Products	Pacific Bell
	ACCUMETS ALLOYS & WIRE	Pacific Bell
	AQUA VELOP INC	Pacific Bell
	BARCLAY MAPS	Pacific Bell
	DUNBAR CLARK PHOTOGRAPHER	Pacific Bell
	WORD PRODUCTS	Pacific Bell
1985	AQUA VELOP INC	Pacific Bell
1982	Accumets alloys & w ire	Pacific Telephone
	Loughlin James W atty	Pacific Telephone
	AQUA VELOP INC	Pacific Telephone
1980	Valley Improvement Co	Pacific Telephone
1968	SULLIVAN MICHL	R. L. Polk Co.

944 SAN LEANDRO AVE

Year	Uses	Source
2022	KARL GABLER	Cole Information
	CAROL GARLIEPP	Cole Information
2017	CAROL GARLIEPP	Cole Information
2014	CAROL GARLIEPP	Cole Information
2010	CAROL GARLIEPP	Cole Information
2005	KARL GABLER	Cole Information
2001	OGABLERKar	Haines Company, Inc.
2000	KARL GABLER	Cole Information
1995	GABLER, KARL A	Cole Information

FINDINGS

Year	Uses	Source
1992	GABLER, KARL A	Cole Information
1991	Gabler Karl A	Pacific Telephone
1986	Gabler Karl A	Pacific Bell
	GABLER KARL A	Pacific Bell
1982	Gabler Karl A	Pacific Telephone
1975	Gabler Karl A	Pacific Telephone
1968	GABLER KARL A	R. L. Polk Co.
1962	GABLER CARL W STUDT	R. L. Polk & Co.
	GABLER EMILIE W (WID KARL A)	R. L. Polk & Co.
1957	GABLER (ARL A	Pacific Telephone

950 SAN LEANDRO AVE

Year	Uses	Source
2014	J MARKOVITS	Cole Information
2010	OCCUPANT UNKNOWN	Cole Information
2005	JAYME DASILVEIRA	Cole Information
2001	XXXX	Haines Company, Inc.
1995	EVERETT, DONALD B	Cole Information
1975	Noble Richard	Pacific Telephone
1968	CASEY ARTH	R. L. Polk Co.
1962	ANTHONY MERRILL E (JUDITH) TOOL TECIH VARIAN ASSOC	R. L. Polk & Co.
1957	MINTON CHESTER C	Pacific Telephone

958 SAN LEANDRO AVE

Year	Uses	Source
2022	STRATAGLASS	Cole Information
	AVALAN WIRELESS SYSTEMS INC	Cole Information
	SLIM DEVICES INC	Cole Information
	LONGWAVE PHOTONICS	Cole Information
	LONGWAVE PHOTONICS LLC	Cole Information
	MATERIAL TECHNOLOGY ASSOCIATE INC	Cole Information
	CASHION ENGINEERING SERVICES	Cole Information
	TEAMLOGIC IT	Cole Information

FINDINGS

Year	Uses	Source
2022	TEAMLOGICIT	Cole Information
	TIDEBREAK	Cole Information
	TIDEBREAK INC	Cole Information
	INSTANTSERVERS	Cole Information
	TERRA SEP LLC	Cole Information
	HAROLD KING	Cole Information
	FREEMAN ENTERPRISES	Cole Information
	IAN ZIMMERMAN	Cole Information
	CONRAD J FREEMAN	Cole Information
	RYAN MANN	Cole Information
	STEHLE CARL	Cole Information
	MATTHEW NELSON	Cole Information
	NOAH HARDERS	Cole Information
	DAVID SNOW	Cole Information
	SEAN ADAMS	Cole Information
	THOMAS MALLEN	Cole Information
	ANDREW MILNE	Cole Information
2017	AS SOLUTION NORTH AMERICA INC	Cole Information
	TEKTRO USA	Cole Information
	MTA LABS	Cole Information
	USED LAPTOPS COM	Cole Information
	FREEMAN ENTERPRISES	Cole Information
	TERRA SEP LLC	Cole Information
2014	STRATAGLASS	Cole Information
	AS SOLUTION NORTH AMERICA INC	Cole Information
	ROGER VICKERS	Cole Information
	INSTANTSERVERS	Cole Information
	MATERIAL TECHNOLOGY ASSOCIATE INC	Cole Information
	TEKTRO USA	Cole Information
	USED LAPTOPS COM	Cole Information
	TIDEBREAK INC	Cole Information
	FREEMAN ENTERPRISES	Cole Information

FINDINGS

Year	Uses	Source
2014	TERRA SEP LLC	Cole Information
2010	MATERIAL TECHNOLOGY ASSOC INC	Cole Information
	INSTANTSERVERS	Cole Information
	STRATAGLASS	Cole Information
	MC DONALDS	Cole Information
	USEDLAPTOPSCOM	Cole Information
	SNOW DEVELOPMENT	Cole Information
	PEERME INC	Cole Information
	TERRASEP	Cole Information
	FREEMAN ENTERPRISES	Cole Information
2005	MCDONALDS	Cole Information
	MACHELL CARPET & UPHOLSTERY CLRS	Cole Information
	STRATAGLASS INC	Cole Information
	AVALON COLLECTION VINTAGE POSTERS	Cole Information
	USEDLAPTOPS COM INC	Cole Information
	SLIM DEVICES INC	Cole Information
	INSTANTSERVERS INC	Cole Information
2001	BRAINSTORM	Haines Company, Inc.
	NETWORKS BRAINSTORM	Haines Company, Inc.
	PRODUCTS	Haines Company, Inc.
	KING Harold SPECTEL	Haines Company, Inc.
	WOOD FIRE BAKERY	Haines Company, Inc.
2000	SPECTEL	Cole Information
	CALMAR OPTCOM INCORPORATED	Cole Information
	WOOD FIRE BAKERY	Cole Information
	BRAINSTORM NETWORKS	Cole Information
1995	EINARSON GEOSCIENA INC	Cole Information
	LOCKWOOD INDUSTRIES	Cole Information
	GRADE A MAILING SVC	Cole Information
	COVA PLUMBING	Cole Information
	WOOD FIRE BAKERY	Cole Information
	PROVA DESIGN DEV GROUP	Cole Information

FINDINGS

Year	Uses	Source
1995	ZAMPINO, DAVID	Cole Information
1992	GARD JOHN L	Cole Information
	EINARSON GEOSCIENA	Cole Information
	FRALOCK DIVISION	Cole Information
	PRECISION SAMPLING	Cole Information
	BACHMANN INSTRMTS	Cole Information
	WOOD FIRE BAKERY	Cole Information
1991	VERTRANS	Pacific Telephone
	PROVA DESIGN DEVELOPMENT GROUP	Pacific Telephone
	WOOD FIRE BAKERY	Pacific Telephone
1982	DELTA TOWING SERVICE	Pacific Telephone
1980	DELTA TOWING SERVICE	Pacific Telephone
1975	DELTA TOWING SERVICE	Pacific Telephone
	DELTA TOWING SERVICE	Pacific Telephone
	Schley Robt L	Pacific Telephone
1968	SCHLEY TOWING SERVICE	R. L. Polk Co.
	SCHLEY R L	R. L. Polk Co.
1962	GABLER FREDK W (ELISA) TOOL MKR SCHLAGE-LOCK (SF)	R. L. Polk & Co.

1043 SAN LEANDRO AVE

Year	Uses	Source
1962	HUTCHISON WILLIS D (LUCILLE) DRIVER	R. L. Polk & Co.
1957	CHRISCO CLYDE L	Pacific Telephone
	COBUMRN E P	Pacific Telephone
	HUTCHISON W D	Pacific Telephone

1055 SAN LEANDRO AVE

Year	Uses	Source
2022	PUBLIC STORAGE 201130	Cole Information
	DANNY CHURCH	Cole Information
2017	PUBLIC STORAGE	Cole Information
2014	PUBLIC STORAGE	Cole Information
2010	PUBLIC STORAGE	Cole Information

FINDINGS

Year	Uses	Source
2001	PUBLICSTORAGE	Haines Company, Inc.
2000	PUBLIC STORAGE STORAGE LOCATIONS	Cole Information
	DAN RUYLE	Cole Information
1995	PUBLIC STORAGE	Cole Information
1992	PUBLIC STORAGE	Cole Information
1991	PUBLIC STORAGE	Pacific Telephone
1986	Mountain View	Pacific Bell
	PUBUC STORAGE	Pacific Bell
	PUBUC STORAGE	Pacific Bell
1985	POHLE RH	Pacific Bell
1982	A AAA MINI STORAGE	Pacific Telephone
1975	A AAA MINI STORAGE	Pacific Telephone

SAN LEANDRO WAY

922 SAN LEANDRO WAY

Year	Uses	Source
1982	Aero Horizon	Pacific Telephone
1957	HOOVER G J	Pacific Telephone

961 SAN LEANDRO WAY

Year	Uses	Source
1957	BRUNO EDW	Pacific Telephone
	GRAY L W	Pacific Telephone

982 SAN LEANDRO WAY

Year	Uses	Source
1957	GROOM WIN	Pacific Telephone

1072 SAN LEANDRO WAY

Year	Uses	Source
1957	DE BATTE AL IBERTO	Pacific Telephone

FINDINGS

SAN LUCAS AVE

739 SAN LUCAS AVE

Year	Uses	Source
2022	DOUGLAS FAWLEY	Cole Information
2017	YIYI LIU	Cole Information
2014	YIYI LIU	Cole Information
2010	YI LIU	Cole Information
2005	OCCUPANT UNKNOWN	Cole Information
2001	LASALLECCasg	Haines Company, Inc.
1968	MARKS ERNEST	R. L. Polk Co.

744 SAN LUCAS AVE

Year	Uses	Source
2022	ELMIRA KINTANA	Cole Information
	JOSE KINTANA	Cole Information
	MARY KINTANA	Cole Information
	CARMELO KINTANA	Cole Information
	ELEANOR KINTANA	Cole Information
2017	CARMELO KINTANA	Cole Information
2014	CARMELO KINTANA	Cole Information
2010	JOSE KINTANA	Cole Information
2001	KINTA 4 AJese	Haines Company, Inc.
2000	ELMIRA KINTANA	Cole Information
1991	Ryan D	Pacific Telephone
1986	Dooley JA	Pacific Bell
	DOOLEY JA	Pacific Bell
1968	lt ATSUSKI GDNR	R. L. Polk Co.

745 SAN LUCAS AVE

Year	Uses	Source
2022	RANDY GONGWER	Cole Information
	RALPH GONGWER	Cole Information
2017	JIN CHUANG	Cole Information
2014	RALPH GONGWER	Cole Information

FINDINGS

Year	Uses	Source
2010	RALPH GONGWER	Cole Information
2001	GONGWER Ralph	Haines Company, Inc.
2000	JIN CHUANG	Cole Information
1995	GONGWER, RALPH C	Cole Information
1991	Kibbish Frank	Pacific Telephone
1986	Coy Roger B	Pacific Bell
	COY ROGER B	Pacific Bell
1982	Steck John	Pacific Telephone
1975	Steck John	Pacific Telephone
1968	STECK JOHN A	R. L. Polk Co.

748 SAN LUCAS AVE

Year	Uses	Source
2022	JAMES FONG	Cole Information
2017	JAMES MILLS	Cole Information
2014	JAMES FONG	Cole Information
2010	JAMES FONG	Cole Information
2005	GARY GRISSOM	Cole Information
2001	GRISSOMGary	Haines Company, Inc.
2000	WALLACE DREW	Cole Information
1995	OCCUPANT UNKNOWNN	Cole Information
1986	Maul Robert	Pacific Bell
	MAUL ROBERT	Pacific Bell
1968	OUTTRIM L F	R. L. Polk Co.

749 SAN LUCAS AVE

Year	Uses	Source
2022	ALVIN IGNACIO	Cole Information
	DANIELLE IGNACIO	Cole Information
2017	CHO TAEJUN	Cole Information
2014	MAN LEE	Cole Information
2010	DANILO HILARIO	Cole Information
2005	OCCUPANT UNKNOWN	Cole Information
2001	HILARIODanmlo	Haines Company, Inc.

FINDINGS

Year	Uses	Source
2000	DANILO HILARIO	Cole Information
1995	OCCUPANT UNKNOWNN	Cole Information
1992	HILARIO, DANILO	Cole Information
1991	Coy Roger B	Pacific Telephone
1986	Bradley L	Pacific Bell
	BRADLEY L	Pacific Bell
1975	Moroney John B	Pacific Telephone
1968	HAASE HENRY J	R. L. Polk Co.

754 SAN LUCAS AVE

Year	Uses	Source
2022	GEORGE VILLAR	Cole Information
	CONSTANZA VILLAR	Cole Information
2017	GEORGE VILLAR	Cole Information
2014	MICHAEL VILLAR	Cole Information
2010	HUMBERTO VILLAR	Cole Information
2005	ROGER OLSEN	Cole Information
2001	OLSEN Roger	Haines Company, Inc.
2000	ROGER OLSEN	Cole Information
1995	ALLEN, JOHN S	Cole Information
1992	ALLEN, JOHN S	Cole Information
1991	Allen John S	Pacific Telephone
1986	Allen John S	Pacific Bell
	ALLEN JOHN S	Pacific Bell
1982	Allen John S	Pacific Telephone
1975	Allen John S	Pacific Telephone
1968	ALLEN JOHN S	R. L. Polk Co.

758 SAN LUCAS AVE

Year	Uses	Source
2022	BRYAN LIN	Cole Information
2017	BRYAN LIN	Cole Information
2014	PEARL OWENS	Cole Information
2010	JAMES OWENS	Cole Information

FINDINGS

Year	Uses	Source
2005	JAMES OWENS	Cole Information
2001	60 WENSJas L	Haines Company, Inc.
2000	JAMES OWENS	Cole Information
1995	OWENS, JAMES L	Cole Information
1992	OWENS, JAMES L	Cole Information
1991	Owens J K	Pacific Telephone
	Owens Jas L	Pacific Telephone
1986	Owens Jas L	Pacific Bell
	OWENS JAS L	Pacific Bell
1982	Owens Jas L	Pacific Telephone
1968	OWENS JAMES L	R. L. Polk Co.

764 SAN LUCAS AVE

Year	Uses	Source
2022	LUDMILA LOPANTINSKY	Cole Information
2017	ASIF SHEIKH	Cole Information
2014	EUGENE LOPATINSKY	Cole Information
2010	HAPPY YEARS CHILD DAY CARE	Cole Information
	AZARY SMOTRICH	Cole Information
2005	HAPPY YEARS DAY CARE	Cole Information
	EUGENE LOPATINSKY	Cole Information
2001	LOPATINSKY Eugene	Haines Company, Inc.
	LOPATINSKY Ludmsla	Haines Company, Inc.
2000	EUGENE LOPATINSKY	Cole Information
1995	GRILLI, SOPHIA J	Cole Information
1992	GRILLI, VICTOR	Cole Information
1991	Grilli Victor	Pacific Telephone
1986	Grilli Victor	Pacific Bell
	GRILLI VICTOR	Pacific Bell
1968	GRILLI VICTOR J i	R. L. Polk Co.

768 SAN LUCAS AVE

Year	Uses	Source
2022	YOKO TAMARU	Cole Information

FINDINGS

Year	Uses	Source
2022	JAMES TAMARU	Cole Information
2017	JAMES TAMARU	Cole Information
2014	JAMES TAMARU	Cole Information
2010	JAMES TAMARU	Cole Information
2001	TAMARU James	Haines Company, Inc.
2000	JAMES TAMARU	Cole Information
1995	OCCUPANT UNKNOWNN	Cole Information
1968	TAMARU JAMES Y o	R. L. Polk Co.

774 SAN LUCAS AVE

Year	Uses	Source
2022	DENNIS BURKHEAD	Cole Information
	DENZIL BURKHEAD	Cole Information
	ROSALIE BURKHEAD	Cole Information
2017	DENZIL BURKHEAD	Cole Information
2014	DENZIL BURKHEAD	Cole Information
2010	ROSALIE BURKHEAD	Cole Information
2005	S RANJAN	Cole Information
2001	BURKHEAD Rosalie	Haines Company, Inc.
2000	ROSALIE BURKHEAD	Cole Information
1995	OCCUPANT UNKNOWNN	Cole Information
1968	KRUGER ALLEN	R. L. Polk Co.

775 SAN LUCAS AVE

Year	Uses	Source
2022	KARL KOELBEL	Cole Information
	INGRID KOELBEL	Cole Information
	CHRISTOPHER KOELBEL	Cole Information
2017	CARL KOELBEL	Cole Information
2014	CARL KOELBEL	Cole Information
2010	INGRID KOELBEL	Cole Information
2001	KOELBELKad	Haines Company, Inc.
2000	INGRID KOELBEL	Cole Information
1995	KOELBEL, KARL	Cole Information

FINDINGS

Year	Uses	Source
1992	KOELBEL, KARL	Cole Information
1991	Koelbel Karl	Pacific Telephone
1986	Koelbel Karl	Pacific Bell
	KOELBEL KARL	Pacific Bell
1982	Koelbel Karl	Pacific Telephone
1968	KOELBEL KARL A	R. L. Polk Co.

777 SAN LUCAS AVE

Year	Uses	Source
2022	MAVIS GRIFFIN	Cole Information
	DOUGLAS GRIFFIN	Cole Information
2017	RALPH GRIFFIN	Cole Information
2014	RALPH GRIFFIN	Cole Information
2010	RALPH GRIFFIN	Cole Information
2005	RALPH GRIFFIN	Cole Information
2001	GRIFFIN Ralph	Haines Company, Inc.
2000	RALPH GRIFFIN	Cole Information
1995	GRIFFIN, RALPH	Cole Information
1992	GRIFFIN, RALPH	Cole Information
1991	Griffin Ralph	Pacific Telephone
1986	Griffin Ralph	Pacific Bell
	GRIFFIN RALPH	Pacific Bell
1982	Griffin Ralph	Pacific Telephone
1975	Griffin Ralph	Pacific Telephone
1968	GRIFFIN RALPH E	R. L. Polk Co.

778 SAN LUCAS AVE

Year	Uses	Source
2017	JOHN WILSON	Cole Information
2014	JOHN WILSON	Cole Information
2010	VANDITA WILSON	Cole Information
2005	VANDITA WILSON	Cole Information
	VANDITA INC	Cole Information
	WILSON WILSON AND ASSOCIATES	Cole Information

FINDINGS

Year	Uses	Source
2001	WILSONJohn	Haines Company, Inc.
	WILSON Vandlta	Haines Company, Inc.
2000	OCCUPANT UNKNOWN	Cole Information
1995	WILSON, JOHN M	Cole Information
1968	ANDERSON DONALD	R. L. Polk Co.

781 SAN LUCAS AVE

Year	Uses	Source
2022	ANJA BELHAZY	Cole Information
	MICHAEL BELHAZY	Cole Information
2014	OCCUPANT UNKNOWN	Cole Information
2010	OCCUPANT UNKNOWN	Cole Information
2001	SALISBURYSlanley R	Haines Company, Inc.
2000	STANLEY SALISBURY	Cole Information
1995	OCCUPANT UNKNOWNN	Cole Information
1992	SALISBURY, STANLEY R	Cole Information
1991	Salisbury Stanley R	Pacific Telephone
1986	Salisbury Stanley R	Pacific Bell
	SALISBURY STANLEY R	Pacific Bell
1982	Salisbury Stanley R	Pacific Telephone
1975	Salsbury Stanley R	Pacific Telephone
1968	SALISBURY STANLEY R	R. L. Polk Co.

784 SAN LUCAS AVE

Year	Uses	Source
2022	VICTOR CAO	Cole Information
	HANH CAO	Cole Information
	DAVID CAO	Cole Information
	NGUYEN CAO	Cole Information
	TUAN CAO	Cole Information
	PROFESSIONAL ORIENTAL LANDSCAPE	Cole Information
2017	DAVID CAO	Cole Information
	PROFESSIONAL ORIENTAL LANDSCAPING	Cole Information
2014	TUAN CAO	Cole Information

FINDINGS

Year	Uses	Source
2014	PROFESSIONAL ORIENTAL LANDSCAPING	Cole Information
2010	TUAN CAO	Cole Information
	PROFESSIONAL ORIENTAL LANDSCPG	Cole Information
2005	TUAN CAO	Cole Information
2001	CAOTuan TRAN 8 Uc T	Haines Company, Inc.
2000	CUC TRAN	Cole Information
1995	CAO, TUAN	Cole Information
1992	CAO, TUAN	Cole Information
1982	Crawford Paul R	Pacific Telephone
1968	PETERSON LARRY T	R. L. Polk Co.

785 SAN LUCAS AVE

Year	Uses	Source
2022	CHARLES SINGH	Cole Information
	CHITRAREKHA SINGH	Cole Information
2017	JESSICA LEE	Cole Information
2014	CHRISTINE SULLIVAN	Cole Information
2010	CHARLES SINGH	Cole Information
2001	SINGH Chlnarekha	Haines Company, Inc.
2000	C SINGH	Cole Information
1995	SINGH, CHARLES S	Cole Information
1968	KNIGHT J H	R. L. Polk Co.

790 SAN LUCAS AVE

Year	Uses	Source
2022	COHEN COOK	Cole Information
	MARIE TUITAVUKI	Cole Information
	ADRIANNA IKA	Cole Information
	IRWIN WELKER	Cole Information
	GAIL TUITAVUKI	Cole Information
2017	MARIE TUITAVUKI	Cole Information
2014	MARIE TUITAVUKI	Cole Information
2010	ROSALIE COOK	Cole Information
2005	OCCUPANT UNKNOWN	Cole Information

FINDINGS

Year	Uses	Source
2001	POPEGregory	Haines Company, Inc.
2000	OCCUPANT UNKNOWN	Cole Information
1995	OCCUPANT UNKNOWNN	Cole Information
1991	Fow ler Greg D	Pacific Telephone
1968	MILLER JERRY	R. L. Polk Co.

791 SAN LUCAS AVE

Year	Uses	Source
2022	EDERLINA TALAGTAG	Cole Information
	WARLITO TALAGTAG	Cole Information
	JOEL TALAGTAG	Cole Information
2017	RYAN MUNGUIA	Cole Information
2014	EDERLINA TALAGTAG	Cole Information
2010	WERLITO TALAGTEG	Cole Information
2005	WERLITO TALAGTEG	Cole Information
2001	TALAGTAGWarldo	Haines Company, Inc.
1995	OCCUPANT UNKNOWNN	Cole Information
1992	TALAGTAG, WARILTO	Cole Information
1991	Talagtag Warilto	Pacific Telephone
1986	Deeg Richard L & Toni M	Pacific Bell
	DEEG RICHARD L & TONI M	Pacific Bell
1975	Deeg Richard L	Pacific Telephone
	Deeg Toni M	Pacific Telephone
1968	DEEG RICHD L	R. L. Polk Co.

794 SAN LUCAS AVE

Year	Uses	Source
2022	YU TIEN	Cole Information
2017	NICLAS HARRIS	Cole Information
2014	NICLAS HARRIS	Cole Information
2001	WILLEr TEJamas	Haines Company, Inc.
2000	OCCUPANT UNKNOWN	Cole Information
1995	OCCUPANT UNKNOWNN	Cole Information
1968	WEST JERRY L	R. L. Polk Co.

FINDINGS

809 SAN LUCAS AVE

Year	Uses	Source
2022	ANDREW ARIYAMA	Cole Information
	NAOMI ARIYAMA	Cole Information
2017	NAOMI ARIYAMA	Cole Information
2014	NAOMI ARIYAMA	Cole Information
2010	NAOMI ARIYAMA	Cole Information
2001	ARIYAMA Robed	Haines Company, Inc.
2000	OCCUPANT UNKNOWN	Cole Information
1995	ARIYAMA, ROBERT H	Cole Information
1975	Ariyama Naomi	Pacific Telephone
	Ariyama Robt	Pacific Telephone
1968	ARIYAMA ROBT H	R. L. Polk Co.

819 SAN LUCAS AVE

Year	Uses	Source
2022	MARIA ROA	Cole Information
	ROBERTO ROA	Cole Information
	DORIS ROA	Cole Information
	ALBERT ROA	Cole Information
2017	ROBERTO ROA	Cole Information
2014	PRASHANTH RAO	Cole Information
	AL ROA	Cole Information
2005	ROBERTO ROA	Cole Information
2001	ROARorbero	Haines Company, Inc.
2000	ROBERTO ROA	Cole Information
1991	Roa Roberto	Pacific Telephone
1986	Roa Roberto	Pacific Bell
	ROA ROBERTO	Pacific Bell
1982	Wilson Gordon	Pacific Telephone
1975	Callahan John WM	Pacific Telephone
1968	CSUPITY JOZSEF	R. L. Polk Co.

FINDINGS

820 SAN LUCAS AVE

Year	Uses	Source
2022	ALBERT JEANS	Cole Information
2017	ALBERT JEANS	Cole Information
2014	ALBERT JEANS	Cole Information
2010	ALBERT JEANS	Cole Information
2005	ALBERT JEANS	Cole Information
2001	JEANS Albert	Haines Company, Inc.
2000	ALBERT JEANS	Cole Information
1995	OCCUPANT UNKNOWNN	Cole Information
1968	BERTOLACCI RICHD J	R. L. Polk Co.

829 SAN LUCAS AVE

Year	Uses	Source
2022	MARYLIN DELEON	Cole Information
2017	GEORGE DELEON	Cole Information
2014	GEORGE DELEON	Cole Information
2010	GEORGE DELEON	Cole Information
2005	GEORGE DELEON	Cole Information
2001	SOELEON George	Haines Company, Inc.
2000	GEORGE DELEON	Cole Information
1995	DELEON, MARYLIN	Cole Information
1968	CLARK CHARLES E	R. L. Polk Co.

830 SAN LUCAS AVE

Year	Uses	Source
2022	MEGAN RILEY	Cole Information
2017	ROY RUTHER	Cole Information
2014	HEINZ RUTHER	Cole Information
2010	OCCUPANT UNKNOWN	Cole Information
2005	OCCUPANT UNKNOWN	Cole Information
2001	RUTHERHenrz	Haines Company, Inc.
1982	Johnson W F & Frances	Pacific Telephone
1968	RUTHER HEINZ W S	R. L. Polk Co.

FINDINGS

840 SAN LUCAS AVE

Year	Uses	Source
2022	YUQIAN LI	Cole Information
	XUE YUAN	Cole Information
2017	BETTYE FEDDE	Cole Information
2010	BETTYE FEDDE	Cole Information
2005	GEORGE FEDDE	Cole Information
2001	FEDOEGeorge	Haines Company, Inc.
2000	GEORGE FEDDE	Cole Information
1995	FEDDE, GEORGE P	Cole Information
1968	FEDDE GEO P S	R. L. Polk Co.

850 SAN LUCAS AVE

Year	Uses	Source
2022	JESUS GARCIA	Cole Information
	MINERVA GARCIA	Cole Information
	JANET GARCIA	Cole Information
2017	JESUS GARCIA	Cole Information
2014	JESUS GARCIA	Cole Information
2010	JESUS GARCIA	Cole Information
2001	AVERALosna	Haines Company, Inc.
2000	LORNA AVERA	Cole Information
1995	OCCUPANT UNKNOWNN	Cole Information
1986	Garlit Manny	Pacific Bell
	GARLIT MANNY	Pacific Bell
1982	Garlit Manny	Pacific Telephone
1968	VACANT	R. L. Polk Co.

859 SAN LUCAS AVE

Year	Uses	Source
2022	BETSY ARROYO	Cole Information
	EMILIA DELEON	Cole Information
2017	CHERALEN VALDEZ	Cole Information
2014	OCCUPANT UNKNOWN	Cole Information
2010	BETSY ARROYO	Cole Information

FINDINGS

Year	Uses	Source
2001	ARROYOBetsy	Haines Company, Inc.
2000	BETSY ARROYO	Cole Information
1995	ARROYO, BETSY	Cole Information
1986	Arroyo Betsy	Pacific Bell
	ARROYO BETSY	Pacific Bell
1982	AN EYE FOR BEAUTY	Pacific Telephone
	Anaya Roberta C	Pacific Telephone
1968	SQUIRES E WALTER	R. L. Polk Co.

869 SAN LUCAS AVE

Year	Uses	Source
2022	TILLY TOY	Cole Information
2014	THADDEUS OMURA	Cole Information
2010	OCCUPANT UNKNOWN	Cole Information
2005	OCCUPANT UNKNOWN	Cole Information
2001	ROACHDennis J	Haines Company, Inc.
2000	OCCUPANT UNKNOWN	Cole Information
1995	ROACH, DENNIS J	Cole Information
1968	LIMBURG F L	R. L. Polk Co.

873 SAN LUCAS AVE

Year	Uses	Source
2022	LETICIA AYALA	Cole Information
	ANITA AYALA	Cole Information
	VICTOR AYALA	Cole Information
2017	PRATIBHA SHARMA	Cole Information
2014	VICTOR AYALA	Cole Information
2010	VICTOR AYALA	Cole Information
2001	AYALALe 0csa	Haines Company, Inc.
1995	OCCUPANT UNKNOWNN	Cole Information

877 SAN LUCAS AVE

Year	Uses	Source
2022	ROBERT TELLERIA	Cole Information

FINDINGS

Year	Uses	Source
2022	BETO TELLERIA	Cole Information
	EILEEN TELLERIA	Cole Information
2017	BETO TELLERIA	Cole Information
2014	BETO TELLERIA	Cole Information
2010	BETO TELLERIA	Cole Information
2005	BETO TELLERIA	Cole Information
2001	DGOLDJasmine	Haines Company, Inc.
	SGOLO Slephen	Haines Company, Inc.
2000	STEPHEN GOLD	Cole Information
1995	GOLDSCHMIDT, STEPHEN	Cole Information
1975	Patino Salvador	Pacific Telephone
1968	LONG GENE	R. L. Polk Co.

881 SAN LUCAS AVE

Year	Uses	Source
2022	DENNIS GOLDWATER	Cole Information
	SUSAN GOLDWATER	Cole Information
2017	DENNIS GOLDWATER	Cole Information
2014	DENNIS GOLDWATER	Cole Information
2010	BRENDA PENNER	Cole Information
2005	WILLIAM DOPPERT	Cole Information
2001	SDOPPERTWilliam	Haines Company, Inc.
2000	OCCUPANT UNKNOWN	Cole Information
1995	DOPPERT, WILLIAM E	Cole Information
1968	DOPPERT WM E	R. L. Polk Co.
	WEROMULLER VON CLOG	R. L. Polk Co.

883 SAN LUCAS AVE

Year	Uses	Source
2022	ZACHARY BAUMGARTNER	Cole Information
	JEREMY BAUMGARTNER	Cole Information
	VICKI BAUMGARTNER	Cole Information
	WILLIAM BAUMGARTNER	Cole Information
2017	WILLIAM BAUMGARTNER	Cole Information

FINDINGS

Year	Uses	Source
2014	WILLIAM BAUMGARTNER	Cole Information
2010	WILLIAM BAUMGARTNER	Cole Information
2005	WILLIAM BAUMGARTNER	Cole Information
2001	BAUMGARTNER William	Haines Company, Inc.
2000	WILLIAM BAUMGARTNER	Cole Information
1995	BAUMGARTNER, WILLIAM D	Cole Information
1992	BAUMGARTNER, WILLIAM D	Cole Information
1991	Baumgartner William D	Pacific Telephone
1986	Baumgartner William D	Pacific Bell
	Barnard Dave	Pacific Bell
	Fletcher Dave	Pacific Bell
	Fletcher David	Pacific Bell
	Treichier Tim	Pacific Bell
	BARNARD DAVE	Pacific Bell
	BAUMGARTNER WILLIAM D	Pacific Bell
	FLETCHER DAVE	Pacific Bell
	FLETCHER DAVID	Pacific Bell
	TREICHIER TIM	Pacific Bell
1982	Cox Rick	Pacific Telephone
	Plass Tim M	Pacific Telephone
1968	DE RUITOR JOHAN G s	R. L. Polk Co.

887 SAN LUCAS AVE

Year	Uses	Source
2022	JACK BROOKSHAW	Cole Information
	KIMBERLY BROOKSHAW	Cole Information
2017	SHANE EMPLIT	Cole Information
2014	RICHARD HIRST	Cole Information
2010	JACK BROOKSHAW	Cole Information
2005	JACK BROOKSHAW	Cole Information
2001	8 ROOKSHAWJack	Haines Company, Inc.
1992	AHMED, JAVED	Cole Information
1991	Ahmed Javed	Pacific Telephone

Year	Uses	Source
1968	BROOKSHAW JACK	R. L. Polk Co.

891 SAN LUCAS AVE

Year	Uses	Source
2022	RUBEN DELREAL	Cole Information
	THOMAS DELREAL	Cole Information
	ELODIA DELREAL	Cole Information
2017	RUBEN DELREAL	Cole Information
2014	OCCUPANT UNKNOWN	Cole Information
2010	OCCUPANT UNKNOWN	Cole Information
2005	OCCUPANT UNKNOWN	Cole Information
2001	DELREALRuben	Haines Company, Inc.
1975	Del Real Ruben	Pacific Telephone
1968	DEL REAL RUBEN C	R. L. Polk Co.

SAN LUCAS CT

810 SAN LUCAS CT

Year	Uses	Source
2022	SUSAN COLES	Cole Information
2017	SUSAN COLES	Cole Information
2014	SUSAN COLES	Cole Information
2010	SUSAN COLES	Cole Information
2005	ROY COLES	Cole Information
2001	COLES Roy F	Haines Company, Inc.
2000	ROY COLES	Cole Information
1995	COLES, ROY F	Cole Information
1992	COLES, ROY F	Cole Information
1986	Coles Roy F	Pacific Bell
	COLES ROY F	Pacific Bell
1982	Coles Roy F	Pacific Telephone
1968	COLES ROY F	R. L. Polk Co.

FINDINGS

811 SAN LUCAS CT

Year	Uses	Source
2022	BARBARA HOURIGAN	Cole Information
2017	J HOURIGAN	Cole Information
2014	J HOURIGAN	Cole Information
2010	BARBARA HOURIGAN	Cole Information
2005	JOSEPH HOURIGAN	Cole Information
2001	HOURIGANJoseph F	Haines Company, Inc.
2000	JOSEPH HOURIGAN	Cole Information
1995	HOURIGAN, JOSEPH F	Cole Information
1992	HOURIGAN, JOSEPH F	Cole Information
1991	Hourigan Joseph F	Pacific Telephone
1986	Held Teresa	Pacific Bell
	Hourigan Joseph F	Pacific Bell
	HELD TERESA	Pacific Bell
	HOURIGAN JOSEPH F	Pacific Bell
1968	HELD EUG N S	R. L. Polk Co.

817 SAN LUCAS CT

Year	Uses	Source
2022	ROBERT JONG	Cole Information
	ERIC JONG	Cole Information
2017	ROBERT JONG	Cole Information
2014	ROBERT JONG	Cole Information
2010	ROBERT JONG	Cole Information
2005	ROBERT JONG	Cole Information
2001	JONG Robert	Haines Company, Inc.
2000	ROBERT JONG	Cole Information
1995	JONG, ROBERT	Cole Information
1986	Cory Bill & Carol	Pacific Bell
	Whiting Carol	Pacific Bell
	CORY BILL & CAROL	Pacific Bell
	WHITING CAROL	Pacific Bell
1982	Whitig Carol	Pacific Telephone

Year	Uses	Source
1975	Mc Killop Harold H	Pacific Telephone
1968	EDWARDS GORDON F S	R. L. Polk Co.

821 SAN LUCAS CT

Year	Uses	Source
2022	MIMI SALKOLA	Cole Information
	JANE RIEDER	Cole Information
	MARKKU SALKOLA	Cole Information
2017	CHRISTOPHER PHOENIX	Cole Information
2014	MATTHEW DICKEY	Cole Information
2005	MADELEINE DICKEY	Cole Information
2001	DICKEY Norman	Haines Company, Inc.
2000	NORMAN DICKEY	Cole Information
1995	CUSTOM POOL CARE	Cole Information
	DICKEY, NORMAN A	Cole Information
1992	CUSTOM POOL CARE	Cole Information
	DICKEY, NORMAN A	Cole Information
1991	Dickey Norman A	Pacific Telephone
	CUSTOM POOL CARE	Pacific Telephone
1986	Dickey Norman A	Pacific Bell
	DICKEY NORMAN A	Pacific Bell
1975	Dickey Norman A	Pacific Telephone
1968	DICKEY NORMAN A	R. L. Polk Co.

822 SAN LUCAS CT

Year	Uses	Source
2022	KIRSTEN DELAMADRID	Cole Information
	CHRISTIAN DELAMADRID	Cole Information
2017	CHRISTIAN DELAMADRID	Cole Information
2014	CHRISTIAN DELAMADRID	Cole Information
2010	MEGAN DUNCAN	Cole Information
2005	MEGAN DUNCAN	Cole Information
2001	FOLCHETi l Law enc	Haines Company, Inc.
2000	L FOLCHETTI	Cole Information

Year	Uses	Source
1995	FOLCHETTI, L G	Cole Information
1975	Karnes B J Rev	Pacific Telephone
1968	DITTMAN M K	R. L. Polk Co.

826 SAN LUCAS CT

Year	Uses	Source
2022	JUAN ESCOBAR	Cole Information
	JUANS POOL SERVICE	Cole Information
2014	MARIA HOLGUIN	Cole Information
2010	JUAN ESCOBAR	Cole Information
	JUANS POOL SVC	Cole Information
2005	JUAN ESCOBAR	Cole Information
2001	ESCOBARJuan HOLDUINAraceli	Haines Company, Inc.
2000	ARACELI HOLDUIN	Cole Information
1995	AGASINO, R R	Cole Information
1968	MARKS GERALD E S	R. L. Polk Co.
	SAN LUCAS CT Contd	R. L. Polk Co.

827 SAN LUCAS CT

Year	Uses	Source
2022	SIYUAN HE	Cole Information
2017	JIM CHRYSLER	Cole Information
2014	JIM CHRYSLER	Cole Information
2010	JIM CHRYSLER	Cole Information
2005	JIM CHRYSLER	Cole Information
2001	CHRYSLERJas	Haines Company, Inc.
2000	JAMES CHRYSLER	Cole Information
1995	CHRYSLER, JAMES H	Cole Information
1992	CHRYSLER, JAMES	Cole Information
1991	Chrysler Jas	Pacific Telephone
1986	Chrysler Jas	Pacific Bell
	CHRYSLER JAS	Pacific Bell
1982	Chrysler Jas	Pacific Telephone
1975	Chrysler Jas	Pacific Telephone

FINDINGS

Year	Uses	Source
1968	DAVIS JAMES L	R. L. Polk Co.

831 SAN LUCAS CT

Year	Uses	Source
2022	REBEKAH BABCOCK	Cole Information
	STEVE BABCOCK	Cole Information
2017	MATTHEW LONG	Cole Information
2014	MATTHEW LONG	Cole Information
2010	MATTHEW LONG	Cole Information
2005	DELORES DITLEVSON	Cole Information
2000	OCCUPANT UNKNOWN	Cole Information
1995	DITLEVSON, RICHARD P	Cole Information
1992	DITLEVSON, RICHARD P	Cole Information
1991	Ditlevson Richard P	Pacific Telephone
1986	Ditlevson Richard P	Pacific Bell
	DITLEVSON RICHARD P	Pacific Bell
1982	Ditlevson Richard P	Pacific Telephone
1968	DITLEVSON RICHD P	R. L. Polk Co.

832 SAN LUCAS CT

Year	Uses	Source
2022	BINH MATSER	Cole Information
2017	JAN MASTER	Cole Information
2014	BINH MATSER	Cole Information
2010	BINH MATSER	Cole Information
2005	BINH MATSER	Cole Information
2001	MATSERJan C	Haines Company, Inc.
2000	JAN MATSER	Cole Information
1995	MATSER, JAN C	Cole Information
1992	MATSER, JAN C	Cole Information
1991	Matser Jan C	Pacific Telephone
1986	Matser Jan C	Pacific Bell
	MATSER JAN C	Pacific Bell
1982	Agpaoa Dennis P	Pacific Telephone

Year	Uses	Source
1968	MC CONNELL BUSTER	R. L. Polk Co.

SAN LUCAS WAY

764 SAN LUCAS WAY

Year	Uses	Source
1982	Grilli Victor	Pacific Telephone

883 SAN LUCAS WAY

Year	Uses	Source
1982	Baumgartner William D	Pacific Telephone

SAN LUICAS AVE

873 SAN LUICAS AVE

Year	Uses	Source
1975	Ayala Leticia	Pacific Telephone

SAN LUPPE DR

815 SAN LUPPE DR

Year	Uses	Source
2001	XXXX	Haines Company, Inc.

837 SAN LUPPE DR

Year	Uses	Source
2022	VICTOR BACCELLI	Cole Information
2017	LAUREN HENDRICK	Cole Information
2014	PAUL MULA	Cole Information
2010	VICTOR BACCELLI	Cole Information
2005	MAGALYS HOLLAND	Cole Information
2001	HOLLANDMaga lys	Haines Company, Inc.
2000	JASON PINNICK	Cole Information
1995	HOLLAND, MAGALYS P	Cole Information
1975	Campbell P R	Pacific Telephone
	Harlow B A	Pacific Telephone
1968	PARKS SIDNEY H	R. L. Polk Co.

FINDINGS

841 SAN LUPPE DR

Year	*Uses*	*Source*
2022	LOLITA TORALBA	Cole Information
	EMETERIO TORALBA	Cole Information
	JOAN TORALBA	Cole Information
	FERDIMNAND TORALBA	Cole Information
	ANNABELLE TORALBA	Cole Information
2017	NELSON TORALBA	Cole Information
2014	NELSON TORALBA	Cole Information
2010	EMETERIO TORALBA	Cole Information
2005	NELSON TORALBA	Cole Information
2001	TORALBA Emelerlo	Haines Company, Inc.
2000	E TORALBA	Cole Information
1986	Toralba Lolita	Pacific Bell
	TORALBA LOLITA	Pacific Bell
1968	COLOMBO LEWIS M	R. L. Polk Co.

847 SAN LUPPE DR

Year	*Uses*	*Source*
2022	ROSE PERRY	Cole Information
	KIMBERLY PERRY	Cole Information
	AMANDA PERRY	Cole Information
2017	EDDIE PERRY	Cole Information
2014	KIMBERLY PERRY	Cole Information
2010	KIMBERLY PERRY	Cole Information
2005	STANLEY PERRY	Cole Information
2001	PERRY Slanley	Haines Company, Inc.
2000	STANLEY PERRY	Cole Information
1986	Perry Stanley G	Pacific Bell
	PERRY STANLEY G	Pacific Bell
1975	Perry Stanley G	Pacific Telephone
1968	PERRY STANLEY G	R. L. Polk Co.

FINDINGS

851 SAN LUPPE DR

Year	Uses	Source
2022	KRISTINE HILARIO	Cole Information
	BENJAMIN HILARIO	Cole Information
	JOSEPHINE HILARIO	Cole Information
2017	BENJAMIN HILARIO	Cole Information
2014	BENJAMIN HILARIO	Cole Information
2010	BENJAMIN HILARIO	Cole Information
2005	BENJAMIN HILARIO	Cole Information
2001	HILARIOBenlamen	Haines Company, Inc.
2000	OCCUPANT UNKNOWN	Cole Information
1995	HILARIO, B D	Cole Information
	HILLING, THEO	Cole Information
1992	HILLING, THEO	Cole Information
1991	Hilling Theo	Pacific Telephone
1986	Hilling Thee	Pacific Bell
	HILLING THEE	Pacific Bell
1975	Hilling Thee	Pacific Telephone
1968	KOELBEL FRED F	R. L. Polk Co.

857 SAN LUPPE DR

Year	Uses	Source
2022	CRAIG SIMPSON	Cole Information
	ROSALINDA SIMPSON	Cole Information
2014	OCCUPANT UNKNOWN	Cole Information
2010	OCCUPANT UNKNOWN	Cole Information
2005	BRADFORD CYR	Cole Information
2001	CYRBrdford	Haines Company, Inc.
2000	B CYR	Cole Information
1982	Cyr Bradford J	Pacific Telephone
1975	Cyr Bradford	Pacific Telephone
	May Cleora M	Pacific Telephone
1968	CYR BRADFORD	R. L. Polk Co.

FINDINGS

861 SAN LUPPE DR

Year	*Uses*	*Source*
2022	HOSSEIN HONDORI	Cole Information
	MARYAM HEDAYAT	Cole Information
2017	HOSSEIN HONDORI	Cole Information
2014	JAMES WILLIAMS	Cole Information
2010	JAMES WILLIAMS	Cole Information
2005	JAMES WILLIAMS	Cole Information
2001	WILLIAMSJames	Haines Company, Inc.
1995	OCCUPANT UNKNOWNN	Cole Information
1968	WILLIAMS JAMES E S	R. L. Polk Co.
	SAN CARLOS AV	R. L. Polk Co.

867 SAN LUPPE DR

Year	*Uses*	*Source*
2022	KAREN CHU	Cole Information
2017	KAREN CHU	Cole Information
2014	KAREN CHU	Cole Information
2010	BRITTNEY NORMAN	Cole Information
2001	ANDERSON Clieord	Haines Company, Inc.
1975	Anderson Clifford J	Pacific Telephone
1968	ANDERSON CLIFFORD J	R. L. Polk Co.

871 SAN LUPPE DR

Year	*Uses*	*Source*
2022	APRIL AFRICA	Cole Information
	AURELIA AFRICA	Cole Information
	ALEX AFRICA	Cole Information
2017	ALEX AFRICA	Cole Information
2014	ALEX AFRICA	Cole Information
2010	ALEX AFRICA	Cole Information
2001	AFRICAAlex	Haines Company, Inc.
2000	ALEX AFRICA	Cole Information
1975	Santos Jas E	Pacific Telephone
1968	SANTOS JAMES C	R. L. Polk Co.

FINDINGS

877 SAN LUPPE DR

Year	Uses	Source
2022	WEI LEE	Cole Information
	MWEI LEE	Cole Information
	DAVID LEE	Cole Information
	OFELIA LEE	Cole Information
2017	EDWARD LEE	Cole Information
2014	OCCUPANT UNKNOWN	Cole Information
2010	WEI LEE	Cole Information
2005	WEI LEE	Cole Information
2001	OLEEWei	Haines Company, Inc.
1986	Lee Wei Min	Pacific Bell
	LEE WEI MIN	Pacific Bell
1975	Sternenherg Harold S	Pacific Telephone
1968	STERNENBERG HAROLD S	R. L. Polk Co.

881 SAN LUPPE DR

Year	Uses	Source
2022	MCCLOSKEY CONSTRUCTION	Cole Information
	JHEA MCCLOSKEY	Cole Information
	PRISCILLA MCCLOSKEY	Cole Information
2017	JHEA MCCLOSKEY	Cole Information
2014	JHEA MCCLOSKEY	Cole Information
2010	JHEA MCCLOSKEY	Cole Information
2001	MCCLOSKEYJhe	Haines Company, Inc.
1995	MCCLOSKEY, JHEA	Cole Information
1992	MCCLOSKEY, JHEA	Cole Information
1986	MCioskey Jhea	Pacific Bell
	Mc Coskey Mark	Pacific Bell
	MCIOSKEY JHEA	Pacific Bell
	MC COSKEY MARK	Pacific Bell
1982	Mc Closkey Jhea	Pacific Telephone
1975	Mc Closkey Jhea	Pacific Telephone
1968	MC CLOSKEY JHEA M	R. L. Polk Co.

FINDINGS

SAN PABIO DR

751 SAN PABIO DR

Year	*Uses*	*Source*
1986	Marks Del	Pacific Bell

SAN PABLO CT

735 SAN PABLO CT

Year	*Uses*	*Source*
1986	KTIGHT JAS A	Pacific Bell

SAN PABLO DR

735 SAN PABLO DR

Year	*Uses*	*Source*
2022	KATHERINE KNIGHT	Cole Information
2014	JAMES KNIGHT	Cole Information
2010	JAMES KNIGHT	Cole Information
2001	KNIGHT Jas	Haines Company, Inc.
2000	KENNETH JOSEPH	Cole Information
1995	KNIGHT, JAMES A	Cole Information
1992	KNIGHT, JAMES A	Cole Information
1991	Knight Jas A	Pacific Telephone
1982	Knight Jas A	Pacific Telephone
1968	SILK EDW J	R. L. Polk Co.

740 SAN PABLO DR

Year	*Uses*	*Source*
2022	IRWIN WELKER	Cole Information
2017	ANDREW RADIN	Cole Information
2014	OCCUPANT UNKNOWN	Cole Information
2010	OCCUPANT UNKNOWN	Cole Information
	RDC AUTO PARTS	Cole Information
	PDQ AUTO PARTS	Cole Information
2005	TAMMY WEBB	Cole Information

FINDINGS

Year	Uses	Source
2001	OWELKERlrw In	Haines Company, Inc.
2000	VINCENT HOANG	Cole Information
1995	OCCUPANT UNKNOWNN	Cole Information
1975	Steinberg Phillip S	Pacific Telephone
1968	STEINBERG PHILIP S	R. L. Polk Co.

741 SAN PABLO DR

Year	Uses	Source
2022	SHRADDHA LADDA	Cole Information
2017	SHRADDHA LADDA	Cole Information
2014	GREGORY LUNDELL	Cole Information
2010	ROBERT LEE	Cole Information
2005	OCCUPANT UNKNOWN	Cole Information
2001	LEE Robea	Haines Company, Inc.
1995	OCCUPANT UNKNOWNN	Cole Information
1986	Liebelt Herbert J	Pacific Bell
	LIEBELT HERBERT J	Pacific Bell
1982	Liebelt Herbert J	Pacific Telephone
1968	MC ELROY RICHO E	R. L. Polk Co.

744 SAN PABLO DR

Year	Uses	Source
2022	NOLAN DUONG	Cole Information
2017	LANG VUONG	Cole Information
2014	LANG VUONG	Cole Information
2010	LANG VUONG	Cole Information
2005	GODOFREDO CANTON	Cole Information
2001	CANTON Godofredo	Haines Company, Inc.
	DUONG Nolan	Haines Company, Inc.
1995	CANTON, G E	Cole Information
1986	Dubois Richard	Pacific Bell
	DUBOIS RICHARD	Pacific Bell
1968	TONN ROBT W	R. L. Polk Co.

FINDINGS

745 SAN PABLO DR

Year	Uses	Source
2022	DIANA NORDIN	Cole Information
	JASON NORDIN	Cole Information
2017	KEVIN KLEMM	Cole Information
2014	KEVIN KLEMM	Cole Information
2010	KEVIN KLEMM	Cole Information
2005	JASON NORDIN	Cole Information
2001	WILLIAMS Laureen	Haines Company, Inc.
2000	OCCUPANT UNKNOWN	Cole Information
1995	OCCUPANT UNKNOWNN	Cole Information
1982	Williams E J Mrs	Pacific Telephone
1975	Williams E J	Pacific Telephone
1968	WILLIAMS EDW J	R. L. Polk Co.

750 SAN PABLO DR

Year	Uses	Source
2022	KIRIN GINN	Cole Information
	AKATERINA BLUS	Cole Information
	JANE GINN	Cole Information
	ROBERT GINN	Cole Information
2017	KATY BLUS	Cole Information
2014	ROBERT GINN	Cole Information
2010	ROBERT GINN	Cole Information
2005	ROBERT GINN	Cole Information
2001	GINN Robet	Haines Company, Inc.
2000	ROBERT GINN	Cole Information
1995	GINN, JANE	Cole Information
1975	Schnelder Thayne	Pacific Telephone
1968	VACANT	R. L. Polk Co.

751 SAN PABLO DR

Year	Uses	Source
2022	LI ZHOUYUAN	Cole Information
2017	ODY SY-BRUNO	Cole Information

FINDINGS

Year	Uses	Source
2014	ODY SY-BRUNO	Cole Information
2010	ODY BRUNO	Cole Information
2005	NAO NOMURA	Cole Information
2001	OBRUNOBenilto	Haines Company, Inc.
2000	YURIKO OGI	Cole Information
1995	OCCUPANT UNKNOWNN	Cole Information
1986	Kearney John V	Pacific Bell
	KEARNEY JOHN V	Pacific Bell
	MARKS DEL	Pacific Bell
1982	Kearney John V	Pacific Telephone
	Marks Del	Pacific Telephone
1968	ALDNZO DAVID	R. L. Polk Co.

754 SAN PABLO DR

Year	Uses	Source
2022	ANNETTE HWANG	Cole Information
	THOMAS HWANG	Cole Information
	PAUL HWANG	Cole Information
2014	THOMAS HONG	Cole Information
2010	YUEH HWANG	Cole Information
2005	ELIZABETH JOHNSON	Cole Information
2001	JOHNSON Elizabelh	Haines Company, Inc.
2000	E JOHNSON	Cole Information
1995	JOHNSON, E I	Cole Information
1968	JOHNSON CECIL W	R. L. Polk Co.

755 SAN PABLO DR

Year	Uses	Source
2022	MAY DUONG	Cole Information
	NATALIE DUONG	Cole Information
	VINCE DUONG	Cole Information
	SHANNON DUONG	Cole Information
2017	VINCE DUONG	Cole Information
2014	VINCE DUONG	Cole Information

FINDINGS

Year	Uses	Source
2010	VINCE DUONG	Cole Information
2005	VINCE DUONG	Cole Information
2001	DUONGVYnce	Haines Company, Inc.
2000	OCCUPANT UNKNOWN	Cole Information
1995	OCCUPANT UNKNOWNN	Cole Information
1992	TAYLOR, JILL E	Cole Information
1991	Taylor J E	Pacific Telephone
1986	Walker Sammie R	Pacific Bell
	WALKER SAMMIE R	Pacific Bell
1982	Bell FE	Pacific Telephone
1968	TAKATSUKA MASAMI	R. L. Polk Co.

760 SAN PABLO DR

Year	Uses	Source
2022	ELISA CHAN	Cole Information
	LI LAN	Cole Information
	WAI KEONG	Cole Information
	SRANA KEONG	Cole Information
	RANA KEONG	Cole Information
2017	WAI KEONG	Cole Information
2014	RANA KEONG	Cole Information
2010	RANA KEONG	Cole Information
2005	SUN JOHNSON	Cole Information
2001	0 JOHNSONS	Haines Company, Inc.
2000	MATTHEW CHAN	Cole Information
1995	OCCUPANT UNKNOWNN	Cole Information
1968	HYDORN R D	R. L. Polk Co.

761 SAN PABLO DR

Year	Uses	Source
2022	JANET BREWER	Cole Information
2017	KAREN CHENG	Cole Information
2014	KAREN CHENG	Cole Information
2010	KEVIN ADISTAMBHA	Cole Information

FINDINGS

Year	Uses	Source
2005	OCCUPANT UNKNOWN	Cole Information
2001	0 UEVEDOCandelana SHOPLANDJohn	Haines Company, Inc.
	WWilliam	Haines Company, Inc.
2000	JOHN SHOPLAND	Cole Information
1995	SALVINO, DOMINIC J	Cole Information
1975	Morris Carol	Pacific Telephone
	Spearin Peter	Pacific Telephone
	Trask Michael	Pacific Telephone
1968	HICKMAN ROBT L	R. L. Polk Co.

764 SAN PABLO DR

Year	Uses	Source
2022	SANTINO TOLEDO	Cole Information
	RUBI TOLEDO	Cole Information
	RUDOLPH TOLEDO	Cole Information
2014	SANTINO TOLEDO	Cole Information
2010	RUBI TOLEDO	Cole Information
2005	NANCY TOLEDO	Cole Information
2001	TOLEDO Rudolph	Haines Company, Inc.
2000	NANCY TOLEDO	Cole Information
1995	TOLEDO, NANCY M	Cole Information
1992	TOLEDO, RUDOLPH Q	Cole Information
1991	Toledo Rudolph Q	Pacific Telephone
1986	Toledo Rudolph Q	Pacific Bell
	TOLEDO RUDOLPH Q	Pacific Bell
1982	Totedo Rudolph Q	Pacific Telephone
1968	SINES ROBT R	R. L. Polk Co.

765 SAN PABLO DR

Year	Uses	Source
2022	JASPER HALL	Cole Information
	SUSAN VOISS	Cole Information
2017	CHRIS CADE	Cole Information
2014	ALEX BOGATKO	Cole Information

FINDINGS

Year	Uses	Source
2005	DEAN VOIS	Cole Information
2001	OROBLEDO Richard	Haines Company, Inc.
2000	RICHARD ROBLEDO	Cole Information
1995	ROBLEDO, RICHARD	Cole Information
1991	Stohl Scott A	Pacific Telephone
1986	Moore Allan R	Pacific Bell
	MOORE ALLAN R	Pacific Bell
1968	KUEHL DONALD M	R. L. Polk Co.

770 SAN PABLO DR

Year	Uses	Source
2022	CLARA HERRERO	Cole Information
	ADRIAN FLANAGAN	Cole Information
2017	PAUL OSHIRO	Cole Information
2014	OCCUPANT UNKNOWN	Cole Information
2010	PAUL OSHIRO	Cole Information
2005	OCCUPANT UNKNOWN	Cole Information
2001	OSHIROEdw ard	Haines Company, Inc.
2000	OCCUPANT UNKNOWN	Cole Information
1995	OCCUPANT UNKNOWNN	Cole Information
1968	OSHIRO EDW M	R. L. Polk Co.

771 SAN PABLO DR

Year	Uses	Source
2022	BEATRIZ GOSALVEZ	Cole Information
	WILLIAM VACCA	Cole Information
2017	WILLIAM VACCA	Cole Information
2014	WILLIAM VACCA	Cole Information
2010	BRIAN SUNG	Cole Information
2005	OCCUPANT UNKNOWN	Cole Information
2001	GOSALVEZBeaurio VOISSDean	Haines Company, Inc.
2000	DEAN VOISS	Cole Information
1995	HORAN, GERARD	Cole Information
	VOISS, DEAN	Cole Information

FINDINGS

Year	Uses	Source
1992	HORAN, GERARD	Cole Information
	VOISS, DEAN	Cole Information
1986	NORDHAASENE DOUGLAS	Pacific Bell
1982	Gosalvez Ricky R	Pacific Telephone
1975	Gosalvez Jorge	Pacific Telephone
	Gosalvez Mario	Pacific Telephone
1968	GONSALVEZ JORGE JR	R. L. Polk Co.
	SAN CARRIZO WAY	R. L. Polk Co.

774 SAN PABLO DR

Year	Uses	Source
2022	JONATHON SPAULDING	Cole Information
2014	COURTNEY MOMAND	Cole Information
2010	COURTNEY MOMAND	Cole Information
2005	PATRICK BECKER	Cole Information
2001	SINGHGurbhaw an	Haines Company, Inc.
2000	B ESPARRAGO	Cole Information
1995	OCCUPANT UNKNOWNN	Cole Information
1968	BOSTWICK C RICHD	R. L. Polk Co.

779 SAN PABLO DR

Year	Uses	Source
2000	OCCUPANT UNKNOWN	Cole Information

780 SAN PABLO DR

Year	Uses	Source
2022	JIANING GUO	Cole Information
	RICHARD SPILLANE	Cole Information
2017	SAYRE DOLAN	Cole Information
2014	RICHARD SPILLANE	Cole Information
2010	DOLORES LOMULJO	Cole Information
2005	DOLORES LOMULJO	Cole Information
2001	EBAUGH Gertrude	Haines Company, Inc.
2000	STEPHEN GOLDFINGER	Cole Information

FINDINGS

Year	Uses	Source
1995	OCCUPANT UNKNOWNN	Cole Information
1975	Andersen Sandy	Pacific Telephone
1968	DOOLEY THOS G	R. L. Polk Co.

784 SAN PABLO DR

Year	Uses	Source
2022	ISAAC BAUTISTA	Cole Information
	MARIO BAUTISTA	Cole Information
	ZENAIDA PANGANIBAN	Cole Information
2017	SOMMER WILDES	Cole Information
2014	FERNANDO ENRIQUEZ	Cole Information
2005	OCCUPANT UNKNOWN	Cole Information
2001	0 BAUTISTAAgaplta	Haines Company, Inc.
2000	OCCUPANT UNKNOWN	Cole Information
1995	OCCUPANT UNKNOWNN	Cole Information
1968	LEGNON DONALD A	R. L. Polk Co.

790 SAN PABLO DR

Year	Uses	Source
2022	GILDA PETERSEN	Cole Information
	JAY PETERSEN	Cole Information
2017	LORI STONE	Cole Information
2014	LORI STONE	Cole Information
2010	OCCUPANT UNKNOWN	Cole Information
2001	PETERSENJay	Haines Company, Inc.
2000	GILDA PETERSEN	Cole Information
1995	WARNER, RICHARD M	Cole Information
1986	Stock Larry	Pacific Bell
	STOCK LARRY	Pacific Bell
1982	Petersen Jay	Pacific Telephone
1975	Fliger Edw M	Pacific Telephone
1968	MORALES TONY G	R. L. Polk Co.
	SAN RAFAEL AV	R. L. Polk Co.

FINDINGS

802 SAN PABLO DR

Year	Uses	Source
2000	OCCUPANT UNKNOWN	Cole Information

810 SAN PABLO DR

Year	Uses	Source
2022	ADIS DE LA CARBONEL	Cole Information
2017	AJ STRANGIS	Cole Information
2014	ADIS CARBONEL	Cole Information
2005	MAVERICKS MANAGEMENT GROUP LLC THE	Cole Information
	ADIS CARBONEL	Cole Information
2001	CARBONELJoselllo	Haines Company, Inc.
2000	OCCUPANT UNKNOWN	Cole Information
1995	CARBONEL, JESUS A	Cole Information
1975	Carbonel Jesus	Pacific Telephone
1968	TURNER GEO T	R. L. Polk Co.

820 SAN PABLO DR

Year	Uses	Source
2022	HENRY TSENG	Cole Information
2017	YINGQUN ZHANG	Cole Information
2014	YINGQUN ZHANG	Cole Information
2010	PUSHKAR KAPSI	Cole Information
2005	RITU BATRA	Cole Information
2001	KAPASI Pushkar	Haines Company, Inc.
2000	ARTHUR MCCONN	Cole Information
1992	MCCONN, ARTHUR E	Cole Information
1991	Mc Conn Arthur E	Pacific Telephone
1986	Mc Coen Arthur E	Pacific Bell
	MC COEN ARTHUR E	Pacific Bell
1982	Mc Conn Arthur E	Pacific Telephone
1975	Mc Conn Arthur E	Pacific Telephone
1968	MC CONN ARTH E	R. L. Polk Co.

FINDINGS

830 SAN PABLO DR

Year	Uses	Source
2022	PRIYA NISHU	Cole Information
	ANDREA OLMOS	Cole Information
	ALOK VERMA	Cole Information
2017	PHILIP BLACH	Cole Information
2014	PHILIP BLACH	Cole Information
2010	PHILIP BLACH	Cole Information
2005	PHILIP BLACH	Cole Information
2001	BLACHLola	Haines Company, Inc.
	BLACH Philip	Haines Company, Inc.
2000	PHILIP BLACH	Cole Information
1995	OLMOS, MARIE R	Cole Information
1991	Fukumoto Koji & Barbara	Pacific Telephone
1982	Lix Nora	Pacific Telephone
1975	Lix Robt F	Pacific Telephone
1968	LIX ROBERT F	R. L. Polk Co.

840 SAN PABLO DR

Year	Uses	Source
2022	DAVID DESSEM	Cole Information
2017	DAVID DESSEM	Cole Information
2014	DAVID DESSEM	Cole Information
2010	DAVID DESSEM	Cole Information
2005	GENE DESSEM	Cole Information
2001	DESSEMGene	Haines Company, Inc.
2000	GENE DESSEM	Cole Information
1995	BOWERS, J J	Cole Information
1968	NO RETURN	R. L. Polk Co.

850 SAN PABLO DR

Year	Uses	Source
2022	FUMIKO NISHIMURA	Cole Information
	CHIHARA NISHIMURA	Cole Information
2017	CHIHARU NISHIMURA	Cole Information

FINDINGS

Year	Uses	Source
2014	RICHARD LONG	Cole Information
2010	CHIHARU NISHIMURA	Cole Information
2005	CHIHARU NISHIMURA	Cole Information
2001	NISHIMURA Herberl H	Haines Company, Inc.
2000	HERBERT NISHIMURA	Cole Information
1995	NISHIMURA, HERBERT H	Cole Information
1992	NISHIMURA, HERBERT H	Cole Information
1991	Nishimura Glen	Pacific Telephone
	Nishimura Herbert H	Pacific Telephone
1986	Nishimura Glen	Pacific Bell
	NISHIMURA GLEN	Pacific Bell
	NISHIMURA HERBERT H	Pacific Bell
1982	Nishimura Glen	Pacific Telephone
	Nishimura Herbert H	Pacific Telephone
1975	NishImura Herbert H	Pacific Telephone
1968	NISHIMURA HERBERT H	R. L. Polk Co.

868 SAN PABLO DR

Year	Uses	Source
1962	HARRISON LEO C MILLMN PENINSULA DOOR & PLYWOOD	R. L. Polk & Co.

SAN PAHLO DR

761 SAN PAHLO DR

Year	Uses	Source
1975	Kavanagh William Jr	Pacific Telephone

SAN RAFAEL

802 SAN RAFAEL

Year	Uses	Source
1991	SENNETT C W	PACIFIC BELL WHITE PAGES
1975	Sennett Clive W	Pacific Telephone
1964	Sennett Wm	R. L. Polk Co.

814 SAN RAFAEL

Year	*Uses*	*Source*
1991	ANAYA SAM	PACIFIC BELL WHITE PAGES
1964	Redman Vern	R. L. Polk Co.

823 SAN RAFAEL

Year	*Uses*	*Source*
1991	STOUT DENNIS	PACIFIC BELL WHITE PAGES
1964	Vacant	R. L. Polk Co.

832 SAN RAFAEL

Year	*Uses*	*Source*
1991	INDUSTRIAL CONTROL SERVICES	PACIFIC BELL WHITE PAGES
1975	Hoemberg M E	Pacific Telephone
1964	Miller Betty L Mrs	R. L. Polk Co.

SAN RAFAEL AVE

875 SAN RAFAEL AVE

Year	*Uses*	*Source*
2022	STACEY WONG	Cole Information
	BRIAN WONG	Cole Information
2017	BRIAN WONG	Cole Information
2014	BRIAN WONG	Cole Information
2010	BRIAN WONG	Cole Information
2005	CALIFORNIA CHOCOLATE FOUNTAINS	Cole Information
	BRIAN WONG	Cole Information
2001	WONG Brian	Haines Company, Inc.
1995	WONG, BRIAN H	Cole Information
1992	BACOLOR, J P	Cole Information
1991	Bacolor J P	Pacific Telephone
1986	Bacolor J P	Pacific Bell
	BACOLOR J P	Pacific Bell
1982	Bacolor JP	Pacific Telephone
1975	Bacolor J P	Pacific Telephone
1968	TOGASHI HERBERT M	R. L. Polk Co.

FINDINGS

876 SAN RAFAEL AVE

Year	Uses	Source
2022	IRWIN WELKER	Cole Information
	MELE SIKA	Cole Information
2014	KELENI KONGAIKA	Cole Information
2010	KELENI KONGAIKA	Cole Information
2005	RANDI HARAN	Cole Information
2001	WELKERIrw in	Haines Company, Inc.
2000	SCOTT LUM	Cole Information
1995	OCCUPANT UNKNOWNN	Cole Information
1992	HIMLER, FRANK A	Cole Information
1991	Himler Frank A	Pacific Telephone
1986	Himler Frank A	Pacific Bell
	HIMLER FRANK A	Pacific Bell
1982	Himler Frank A	Pacific Telephone
1975	Himler Frank A	Pacific Telephone
1968	HIMLER FRANK A S	R. L. Polk Co.
1962	HIMLER FRANK A (PIONEER PRINTING)	R. L. Polk & Co.

877 SAN RAFAEL AVE

Year	Uses	Source
2022	FLORA GRIMMINGER	Cole Information
2017	FLORA GRIMMINGER	Cole Information
2014	FLORA GRIMMINGER	Cole Information
2010	CARL GRIMMINGER	Cole Information
2005	CARL GRIMMINGER	Cole Information
2000	CARL GRIMMINGER	Cole Information
1995	GRIMMINGER, CARL J	Cole Information
1992	GRIMMINGER, CARL J	Cole Information
1991	Grimminger Carl J	Pacific Telephone
1986	Grimminger Carl J	Pacific Bell
	GRIMMINGER CARL J	Pacific Bell
1982	Grimminger Carl J	Pacific Telephone
1975	Grimminger Carl J	Pacific Telephone

FINDINGS

Year	Uses	Source
1968	HEBB JAMES W	R. L. Polk Co.

878 SAN RAFAEL AVE

Year	Uses	Source
2022	GOOGLE	Cole Information
	MICHAEL HUGHES	Cole Information
	JULIE HUGHES	Cole Information
	MARIE JOHANSSON	Cole Information
2017	DAVID FORK	Cole Information
2014	DAVID FORK	Cole Information
2010	HELEN MACKLIN	Cole Information
2005	HELEN MACKLIN	Cole Information
2001	OMACKLIN Alhert C Rev	Haines Company, Inc.
2000	ALBERT MACKLIN	Cole Information
1995	MACKLIN, ALBERT C	Cole Information
1992	MACKLIN, ALBERT C	Cole Information
1991	Macklin Albert C Rev	Pacific Telephone
1986	Macklin Albert C Rev	Pacific Bell
	MACKLIN ALBERT C REV	Pacific Bell
1982	Macklin Albert C Rev	Pacific Telephone
1975	Macklin Albert C Rev	Pacific Telephone
1968	COLTON ROGER M JR	R. L. Polk Co.

879 SAN RAFAEL AVE

Year	Uses	Source
2022	ERLUO LI	Cole Information
2017	MIKE QUIJANO	Cole Information
2014	MIKE QUIJANO	Cole Information
2010	MIKE QUIJANO	Cole Information
2000	OCCUPANT UNKNOWN	Cole Information
1995	KIMBALL, NEIL	Cole Information
1992	KIMBALL, NEIL	Cole Information
1991	Carbullido Fred B	Pacific Telephone
1986	Carbullido Fred B	Pacific Bell

FINDINGS

Year	Uses	Source
1986	CARBULLIDO FRED B	Pacific Bell
1975	Carbultido Fred B	Pacific Telephone
1968	BOURDETTE EUG D	R. L. Polk Co.

880 SAN RAFAEL AVE

Year	Uses	Source
2022	THINN ONG	Cole Information
	SHU ONG	Cole Information
	OON ONG	Cole Information
2017	OON ONG	Cole Information
2014	OCCUPANT UNKNOWN	Cole Information
2010	OON ONG	Cole Information
2005	OON ONG	Cole Information
	THINN THINNS DAY CARE INC	Cole Information
2000	OCCUPANT UNKNOWN	Cole Information
1995	BECK, EDDY	Cole Information
1986	Hslao Soo Htet	Pacific Bell
	HSLAO SOO HTET	Pacific Bell
1982	Zaring Dew ey	Pacific Telephone
1975	Zaring Dew ey	Pacific Telephone
	Zaring Jas H	Pacific Telephone
1968	ZARING JAMES H	R. L. Polk Co.

881 SAN RAFAEL AVE

Year	Uses	Source
2022	GENEVA WALL	Cole Information
	LARRY WALL	Cole Information
	LEWIS WALL	Cole Information
	GLORIA WALL	Cole Information
2017	LARRY WALL	Cole Information
2014	LARRY WALL	Cole Information
2010	LARRY WALL	Cole Information
2005	LARRY WALL	Cole Information
2000	LARRY WALL	Cole Information

FINDINGS

Year	Uses	Source
1995	WALL, LARRY	Cole Information
1992	WALL, LARRY	Cole Information
1991	Jones Robt M	Pacific Telephone
1986	Jones Boy	Pacific Bell
	Jones Robt M	Pacific Bell
	JONES BOY	Pacific Bell
	JONES ROBT M	Pacific Bell
1982	Jones Boy	Pacific Telephone
1968	JONES ROST M	R. L. Polk Co.

882 SAN RAFAEL AVE

Year	Uses	Source
2022	SUBRAMANIAM GANAPATHY	Cole Information
	RAMYA SURYANARAYANAN	Cole Information
2017	SUBRAMANIAM GANAPATHY	Cole Information
2014	ANDREW POLTORAK	Cole Information
2005	ANTOINETTE POLTORAK	Cole Information
2001	POLTORAKAndrew	Haines Company, Inc.
1995	POLTORAK, ANDREW	Cole Information
1986	Poltorah Andrew	Pacific Bell
	POLTORAH ANDREW	Pacific Bell
1982	Poltorak Andrew	Pacific Telephone
1975	Poltorak Andrew	Pacific Telephone
1968	POLTORAK ANDREW	R. L. Polk Co.

883 SAN RAFAEL AVE

Year	Uses	Source
2022	NANCY ISHIHARA	Cole Information
	CHRISTINA ISHIHARA	Cole Information
	KAZUFUMI ISHIHARA	Cole Information
2017	KAZUFUMI ISHIHARA	Cole Information
2014	KAZUFUMI ISHIHARA	Cole Information
2010	KAZUFUMI ISHIHARA	Cole Information
2001	BUTCHER ELECTRIC	Haines Company, Inc.

FINDINGS

Year	Uses	Source
2001	ISHIHARA Kazulumi	Haines Company, Inc.
2000	K ISHIHARA	Cole Information
	BUTCHER ELECTRIC INCORPORATED	Cole Information
1995	ISHIHARA, K J	Cole Information
1968	COOK AMOS J	R. L. Polk Co.

884 SAN RAFAEL AVE

Year	Uses	Source
2022	JENNA OSLAN	Cole Information
	ANDREW OSLAN	Cole Information
2017	TAKAO NISHIURA	Cole Information
2014	TAKAO NISHIURA	Cole Information
2010	TAKAO NISHIURA	Cole Information
2005	TAKAO NISHIURA	Cole Information
2000	TAKAO NISHIURA	Cole Information
1995	NISHIURA, TAKAO	Cole Information
1992	NISHIURA, TAKAO	Cole Information
1991	Nishiura Takao	Pacific Telephone
1986	Nishiure Takao	Pacific Bell
	NISHIURE TAKAO	Pacific Bell
1982	Nishiura Takao	Pacific Telephone
1968	DEAN FRANCIS A	R. L. Polk Co.

885 SAN RAFAEL AVE

Year	Uses	Source
2022	SHANE KITAGAWA	Cole Information
	STALLEY KITAGAWA	Cole Information
	GLADYS KITAGAWA	Cole Information
	BRANDON KITAGAWA	Cole Information
	GINGER KITAGAWA	Cole Information
	PAMELA KITAGAWA	Cole Information
2017	GINGER KITAGAWA	Cole Information
2014	SHANE KITAGAWA	Cole Information
2010	GLADYS KITAGAWA	Cole Information

FINDINGS

Year	Uses	Source
2001	KITAGAWAGM	Haines Company, Inc.
2000	GLADYS KITAGAWA	Cole Information
1995	KITAGAWA, GLADYS M	Cole Information
1992	KITAGAWA, GLADYS M	Cole Information
1991	Kitagaw a G M	Pacific Telephone
1968	MURAMOTO ROBT S	R. L. Polk Co.

886 SAN RAFAEL AVE

Year	Uses	Source
2022	MARVIN SOMERA	Cole Information
2017	ROBERT SOMERA	Cole Information
2014	OCCUPANT UNKNOWN	Cole Information
2010	VICKY SOMERA	Cole Information
2000	OCCUPANT UNKNOWN	Cole Information
1995	DICKERSON, MARK A	Cole Information
1992	DICKERSON, MARK A	Cole Information
1991	Dickerson M A	Pacific Telephone
1975	Clark Alan	Pacific Telephone
1968	CLARK ALLEN L	R. L. Polk Co.

894 SAN RAFAEL AVE

Year	Uses	Source
2001	NISHIURA Takao	Haines Company, Inc.

896 SAN RAFAEL AVE

Year	Uses	Source
2001	SOMERA Vicky	Haines Company, Inc.

909 SAN RAFAEL AVE

Year	Uses	Source
2022	VICTOR LIN	Cole Information
	TALIE CHEN	Cole Information
	RENU LAHOTI	Cole Information
	MIKE BAUKES	Cole Information
	CHRISTOPHER BROWN	Cole Information

FINDINGS

Year	Uses	Source
2022	UPGUARD INC	Cole Information
	UPGUARD	Cole Information
	VICTOR LIN PHOTOGRAPHY	Cole Information
	ONE TWO SIX DESIGN	Cole Information
	UPGUARD INC UPGUARD	Cole Information
2017	ONE TWO SIX DESIGN	Cole Information
2014	ONE TWO SIX DESIGN	Cole Information
2010	ONE TWO SIX DESIGN	Cole Information
2001	XXXX	Haines Company, Inc.
2000	JEDA PUBLICATIONS	Cole Information
1995	JADA PUBLICATIONS	Cole Information
	JEDA PUBLICATIONS	Cole Information
1992	PRINTING SOURCE	Cole Information
	JEDA PUBLICATIONS	Cole Information
1991	A JEDA PUBLICATIONS	Pacific Telephone
	B PRINTING SOURCE	Pacific Telephone
1975	Baders Cookies Inc	Pacific Telephone
1968	BADERS DUTCH BISCUIT	R. L. Polk Co.
	CO INC BAKERY	R. L. Polk Co.

917 SAN RAFAEL AVE

Year	Uses	Source
2014	MARIAN TURNER	Cole Information
2010	OCCUPANT UNKNOWN	Cole Information
2005	MARIAN TURNER	Cole Information
2001	MOUNTZ PLASTIC	Haines Company, Inc.
	TURNER Geo T	Haines Company, Inc.
2000	GEORGE CLEVELAND	Cole Information
1995	TURNER, GEORGE T	Cole Information
1992	TURNER, GEORGE T	Cole Information
1991	Turner Geo T	Pacific Telephone
1986	Turner Geo T	Pacific Bell
	TURNER GEO T	Pacific Bell

FINDINGS

Year	Uses	Source
1982	Turner Gc T	Pacific Telephone
1968	COOKSEY JANICE MRS	R. L. Polk Co.
	A 1 p i ow	R. L. Polk Co.
1962	TURNER GEO T (PAULINE) EMP UNITED AIR LINES	R. L. Polk & Co.
	TURNER KEITH STUDT	R. L. Polk & Co.
	TURNER MARY STUDT	R. L. Polk & Co.

918 SAN RAFAEL AVE

Year	Uses	Source
2017	DALTON MOUNTZ	Cole Information
2014	DALTON MOUNTZ	Cole Information
2010	DALTON MOUNTZ	Cole Information
2001	MOUNTZOalton L	Haines Company, Inc.
2000	KEVIN ZHAO	Cole Information
1995	MOUNTZ, DALTON L	Cole Information
1992	MOUNTZ, DALTON L	Cole Information
1986	Mountz Dalton L	Pacific Bell
	Mountz Mary	Pacific Bell
	MOUNTZ DALTON L	Pacific Bell
	MOUNTZ MARY	Pacific Bell
1982	Mountz Dalton L	Pacific Telephone
	Mountz Mary	Pacific Telephone
1975	Mountz Dalton L	Pacific Telephone
	Mountz Mary	Pacific Telephone
1968	HUNTLEY ALF S	R. L. Polk Co.
1962	HUNTINGTON ALONZO (ELSIE) SLSMN RCA COMMUNICATIONS (SF)	R. L. Polk & Co.

939 SAN RAFAEL AVE

Year	Uses	Source
2022	PATRICK KUHL	Cole Information
	DAWN ENGEL	Cole Information
	DAVE RALSTON	Cole Information
	CRAIG ABBOTT	Cole Information

FINDINGS

Year	Uses	Source
2022	DARIUS MARZETTE	Cole Information
	STATCOMM	Cole Information
	SAMSCAPING INC	Cole Information
	SAMSCAPING	Cole Information
	STATCOMM INC	Cole Information
	STATCOMM INC.	Cole Information
2017	CVC SERVICE GROUP	Cole Information
	STATCOMM INC	Cole Information
	GATEWAY MEDICAL SUPPLIES	Cole Information
	SAMSCAPING	Cole Information
2014	CRAIG ABBOTT	Cole Information
	CVC SERVICE GROUP	Cole Information
	STATCOMM INC	Cole Information
	SAMSCAPING	Cole Information
2010	SAMUEL WHITNEY	Cole Information
	TOM PATTEN	Cole Information
	STATCOMM INC	Cole Information
	CVC SVC GROUP	Cole Information
	SAMSCAPING	Cole Information
2005	GATEWAY MEDICAL SUPPLIES	Cole Information
	SAMSCAPING	Cole Information
2001	JONES Omal	Haines Company, Inc.
	ANDH COMPANY	Haines Company, Inc.
	SAMSCAPING	Haines Company, Inc.
2000	ORVAL JONES	Cole Information
	O AND H COMPANY	Cole Information
1995	LINDON, JOHN	Cole Information
	CERAMIC BONDING INC	Cole Information
	LINDER CONSTRUCTION	Cole Information
1992	JONES, ORVAL	Cole Information
	CERAMIC BONDING INC	Cole Information
	LINDER CONSTRUCTION	Cole Information

FINDINGS

Year	Uses	Source
1991	LINDER CONSTRUCTION	Pacific Telephone
	A CERAMIC BONDING INC	Pacific Telephone
	A Jones Orval	Pacific Telephone
1986	C L Builders See Mr Build C L J Builders	Pacific Bell
	Great Western Dryw all Company	Pacific Bell
	J & B Custom Builders See Mr Build C L J Builders	Pacific Bell
	Bonner & Jones	Pacific Bell
	JONES ORVAL DRYWALL	Pacific Bell
	Mlsscn Wlliam	Pacific Bell
	Mr Build C L J Builders	Pacific Bell
	Orval Jones Dryw all	Pacific Bell
	GREAT WESTERN DRYWALL COMPANY	Pacific Bell
	JONES ORVAL	Pacific Bell
1985	MR BUILD C LJ BUILDERS	Pacific Bell
	Mr Build C L J Builders	Pacific Bell
1982	Bonner & Jones	Pacific Telephone
	Jones Clifford Paul	Pacific Telephone
1975	Jones Orval	Pacific Telephone
	Jones Orval Dryw all w allboard applicator	Pacific Telephone
1968	0 & H CO RULER DISTR	R. L. Polk Co.
	SUPERIOR DRY WALL CONTR	R. L. Polk Co.
	JONES JACK L	R. L. Polk Co.
1962	HARDEN OSDAR E (FLORENCE M)	R. L. Polk & Co.

943 SAN RAFAEL AVE

Year	Uses	Source
2022	JAY GISCHER	Cole Information
	JAY GISCHER	Cole Information
2017	ELIJAH GISCHER	Cole Information
2014	ELIJAH GISCHER	Cole Information
2010	JAY GISCHER	Cole Information
2005	JAY GISCHER	Cole Information
2001	GISCHERJay	Haines Company, Inc.

FINDINGS

Year	Uses	Source
2000	JAY GISCHER	Cole Information
1995	OCCUPANT UNKNOWNN	Cole Information
1991	Jones Clifford & Mary L	Pacific Telephone
1986	Jones Clifford & Mary L	Pacific Bell
	JONES CLIFFORD & MARY L	Pacific Bell
1975	Menke M L	Pacific Telephone
1968	AVILA VICTOR A	R. L. Polk Co.
1962	GANDY LAMAR F (DELLA) MECH WESTINGHOUSE (SUN)	R. L. Polk & Co.
1957	SPICER D F	Pacific Telephone

954 SAN RAFAEL AVE

Year	Uses	Source
2022	KAKENYA NTAIYA	Cole Information
	JOE YEO	Cole Information
	FREDERICK RHODES	Cole Information
	DAVID PIZZOFERRATO	Cole Information
	TESS MATEO	Cole Information
	LYNN WILCOX	Cole Information
	KCE AMERICA	Cole Information
	KCE	Cole Information
	KCE AMERICA INC	Cole Information
	KAMAKURA CORPORATION	Cole Information
	KAKENYA CENTER FOR EXCELLENCE	Cole Information
	KCE AMERICA, INC	Cole Information
	VALUE PRECISION INTERNATIONAL	Cole Information
2017	KCE AMERICA INC	Cole Information
	KCE AMERICA	Cole Information
2014	KCE AMERICA INC	Cole Information
	KCE AMERICA	Cole Information
2010	KCE AMERICA INC	Cole Information
2001	GIBSON Ronald IMEDICA	Haines Company, Inc.
1995	OCCUPANT UNKNOWNN	Cole Information
	GIBSON STUDIO INC	Cole Information

FINDINGS

Year	Uses	Source
1992	GIBSON STUDIO INC	Cole Information
1991	GIBSON STUDIO INC	Pacific Telephone
1975	Katich Petra	Pacific Telephone
1968	KATICH PETR	R. L. Polk Co.
1957	BARRETT SAM) J	Pacific Telephone

955 SAN RAFAEL AVE

Year	Uses	Source
2017	DANIEL GUADAGNI	Cole Information
2014	PETER NGUYEN	Cole Information
2010	DANIEL GUADAGNI	Cole Information
2005	OCCUPANT UNKNOWN	Cole Information
2001	JOSETom J	Haines Company, Inc.
2000	TOM JOSE	Cole Information
1995	OCCUPANT UNKNOWNN	Cole Information
1992	JOSE, TOM J	Cole Information
1991	Jose Tom J	Pacific Telephone
1982	Jose Tom J	Pacific Telephone
1975	Jose Tom J	Pacific Telephone
1968	LAUREANO RICO	R. L. Polk Co.
1962	HANSEN RUDOLPH E (CHAIRLENE) SECURITY GUARD PINKERTON (MP)	R. L. Polk & Co.
1957	HOLDEN FRANK A	Pacific Telephone

968 SAN RAFAEL AVE

Year	Uses	Source
1968	CARDENTI M	R. L. Polk Co.

977 SAN RAFAEL AVE

Year	Uses	Source
2001	GRIMMINGERCad J	Haines Company, Inc.

980 SAN RAFAEL AVE

Year	Uses	Source
2001	ONGOon	Haines Company, Inc.

FINDINGS

985 SAN RAFAEL AVE

Year	Uses	Source
1968	A HOLSTINE ROY SALES	R. L. Polk Co.
	CO AUTO PARTS	R. L. Polk Co.

1065 SAN RAFAEL AVE

Year	Uses	Source
1986	Dock Systems	Pacific Bell
	Hamerslag Equipment Co	Pacific Bell
	Uvexs	Pacific Bell
	UVEXS	Pacific Bell
	UVEXS	Pacific Bell
1985	HAMERSLAG EQUIPMENT CO SALES & RENTALS	Pacific Bell

SAN RAFAEL CT

802 SAN RAFAEL CT

Year	Uses	Source
2001	SENNETTLucy	Haines Company, Inc.

808 SAN RAFAEL CT

Year	Uses	Source
2001	BALL Cephas	Haines Company, Inc.

813 SAN RAFAEL CT

Year	Uses	Source
2001	TRANPhong	Haines Company, Inc.

814 SAN RAFAEL CT

Year	Uses	Source
2001	0 CHIN Peter MITCHELLClifon EJr	Haines Company, Inc.

820 SAN RAFAEL CT

Year	Uses	Source
2001	0 CHEN Shuangqiao	Haines Company, Inc.

823 SAN RAFAEL CT

Year	Uses	Source
2001	AGUSTINAlfredo	Haines Company, Inc.
	AGUSTINAlfrdo	Haines Company, Inc.
	SAGUSTIN Delia	Haines Company, Inc.
	AGUSTINDelia	Haines Company, Inc.

826 SAN RAFAEL CT

Year	Uses	Source
2001	PERLAS Simon	Haines Company, Inc.

831 SAN RAFAEL CT

Year	Uses	Source
2001	AGUSTINASredo	Haines Company, Inc.

832 SAN RAFAEL CT

Year	Uses	Source
2001	HOWARDHarlan	Haines Company, Inc.

838 SAN RAFAEL CT

Year	Uses	Source
2001	0 RUIVIVARJose	Haines Company, Inc.

918 SAN RAFAEL CT

Year	Uses	Source
1957	HRUNTLEY ALFRED	Pacific Telephone

SAN SIMEON DR

871 SAN SIMEON DR

Year	Uses	Source
2022	HERMIE AQUINO	Cole Information
	ESPERANZA AQUINO	Cole Information
	JIM AQUINO	Cole Information
2017	HERMIE AQUINO	Cole Information
2014	HERMIE AQUINO	Cole Information
2010	HERMIE AQUINO	Cole Information

FINDINGS

Year	Uses	Source
2001	AOUINOIHerrme F	Haines Company, Inc.
2000	HERMIE AQUINO	Cole Information
1995	AQUINO, HERMIE F	Cole Information
1992	AQUINO, HERMIE F	Cole Information
1991	Aquino Hermie F	Pacific Telephone
1986	Aquino Hermie F	Pacific Bell
	AQUINO HERMIE F	Pacific Bell
1982	Aquino Hermie F	Pacific Telephone
1968	FLETCHER LEE B	R. L. Polk Co.

872 SAN SIMEON DR

Year	Uses	Source
2022	LUCIO DASALLA	Cole Information
	MICHAEL DASALLA	Cole Information
	CHRISTOPHER DASALLA	Cole Information
	LOLITA DASALLA	Cole Information
	LOUIE DASALLA	Cole Information
2017	LUCIO DASALLA	Cole Information
2014	LUCIO DASALLA	Cole Information
2010	LUCIO DASALLA	Cole Information
2005	LUCIO DASALLA	Cole Information
2001	SDASALLALucra	Haines Company, Inc.
2000	OCCUPANT UNKNOWN	Cole Information
1995	DASALLA, LOLITA J	Cole Information
1968	NO RETURN	R. L. Polk Co.

873 SAN SIMEON DR

Year	Uses	Source
2022	VALERIE YUMI	Cole Information
	GARRET HIGA	Cole Information
	VALERIE HIGA	Cole Information
	YUMI HIGA	Cole Information
2017	GARRET HIGA	Cole Information
2014	GARRET HIGA	Cole Information

FINDINGS

Year	Uses	Source
2010	GARRET HIGA	Cole Information
2005	GARRET HIGA	Cole Information
2001	4 HIGA Norman	Haines Company, Inc.
	HIGA Norman	Haines Company, Inc.
2000	NORMAN HIGA	Cole Information
1995	OCCUPANT UNKNOWNN	Cole Information
1992	MALDONADO, GLORIA	Cole Information
1991	Maldonado G	Pacific Telephone
1986	Higa Jits	Pacific Bell
	Higa Jitsuo	Pacific Bell
	HIGA JITS	Pacific Bell
	HIGA JITSUO	Pacific Bell
1982	Higa Jitsuo	Pacific Telephone
1975	Higa Jitsuo	Pacific Telephone
1968	HIGA JUTSUO GDNR	R. L. Polk Co.

874 SAN SIMEON DR

Year	Uses	Source
2022	MATT BALDWIN	Cole Information
	RICHARD BALDWIN	Cole Information
	CHANCE BALDWIN	Cole Information
	SHARON BALDWIN	Cole Information
	SHAWN BALDWIN	Cole Information
	VINCENT BALDWIN	Cole Information
2017	SHARON BALDWIN	Cole Information
2014	MATT BALDWIN	Cole Information
2010	OCCUPANT UNKNOWN	Cole Information
2005	DEAN BALDWIN	Cole Information
2001	OBALDWIN Dean W	Haines Company, Inc.
2000	DEAN BALDWIN	Cole Information
1995	BALDWIN, DEAN W	Cole Information
1992	BALDWIN, DEAN W	Cole Information
1991	Baldw in Dean W	Pacific Telephone

FINDINGS

Year	Uses	Source
1986	Baldw in Dean W	Pacific Bell
	BALDWIN DEAN W	Pacific Bell
1982	Baldw in Dean W	Pacific Telephone
1975	Baldw in Dean W	Pacific Telephone
1968	SUAREZ ROBERTO	R. L. Polk Co.

875 SAN SIMEON DR

Year	Uses	Source
2014	OCCUPANT UNKNOWN	Cole Information
2000	DOUGLAS PING	Cole Information
1995	LAPENIA, VICENTE	Cole Information
1991	La Penla Vicente	Pacific Telephone
1975	De Vera Florentino	Pacific Telephone
1968	LOFGREN WM	R. L. Polk Co.

876 SAN SIMEON DR

Year	Uses	Source
2022	HERBERT USHIGOME	Cole Information
	RUSTY USHIGOME	Cole Information
	UTAGI USHIGOME	Cole Information
2017	UTAGI USHIGOME	Cole Information
2014	UTAGI USHIGOME	Cole Information
2010	OCCUPANT UNKNOWN	Cole Information
2005	RUTH USHIGOME	Cole Information
2001	USHIGOMEUlagi	Haines Company, Inc.
2000	OCCUPANT UNKNOWN	Cole Information
1995	USHIGOME, RUTH I	Cole Information
1968	USHIGOME HERBERT V	R. L. Polk Co.

877 SAN SIMEON DR

Year	Uses	Source
2017	EUFEMIO GONZALES	Cole Information
2014	EUFEMIO GONZALES	Cole Information
2010	EUFEMIO GONZALES	Cole Information

FINDINGS

Year	Uses	Source
2005	EUFEMIO GONZALES	Cole Information
2000	OCCUPANT UNKNOWN	Cole Information
1995	OCCUPANT UNKNOWNN	Cole Information
1992	GONZALES, EUFEMIO	Cole Information
1986	Gonzales Eufemio & Virginia	Pacific Bell
	GONZALES EUFEMIO & VIRGINIA	Pacific Bell
1982	Gonzales Eufemio & Virginia	Pacific Telephone
1968	GONZALES EUFEMIO A	R. L. Polk Co.

878 SAN SIMEON DR

Year	Uses	Source
2022	JENNIFER LAWRENCE	Cole Information
	KARISHMA AGARWAL	Cole Information
	MANU JAIN	Cole Information
2017	TERRY LAWRENCE	Cole Information
2014	TERRY LAWRENCE	Cole Information
2010	TERRY LAWRENCE	Cole Information
2005	OCCUPANT UNKNOWN	Cole Information
2001	LAWRENCETeny	Haines Company, Inc.
2000	TERRY LAWRENCE	Cole Information
1995	PETERSEN, CAROL J	Cole Information
1992	LAWRENCE, TERRY	Cole Information
1991	Law rence Terry	Pacific Telephone
1986	Leo John	Pacific Bell
	LEO JOHN	Pacific Bell
1968	REYES SHELBY D	R. L. Polk Co.

879 SAN SIMEON DR

Year	Uses	Source
2022	MEDARDO DEGUZMAN	Cole Information
	BRYAN DEGUZMAN	Cole Information
	CECILIA DEGUZMAN	Cole Information
	LAWRENCE DEGUZMAN	Cole Information
2017	MEDARDO DEGUZMAN	Cole Information

FINDINGS

Year	Uses	Source
2014	MEDARDO DEGUZMAN	Cole Information
2010	MEDARDO DEGUZMAN	Cole Information
2005	MEDARDO DEGUZMAN	Cole Information
2001	DEGUZMANMedardo	Haines Company, Inc.
2000	MEDARDO DEGUZMAN	Cole Information
1995	DEGUZMAN, MEDARDO	Cole Information
1992	DEGUZMAN, MEDARDO	Cole Information
1991	De Guzman Medardo	Pacific Telephone
1986	De Guzman Medardo	Pacific Bell
	DE GUZMAN MEDARDO	Pacific Bell
1975	Baamns John W	Pacific Telephone
1968	BAAMS JAN W	R. L. Polk Co.

880 SAN SIMEON DR

Year	Uses	Source
2022	KIYOKO SATO	Cole Information
2017	KIYOKO SATO	Cole Information
2014	KIYOKO SATO	Cole Information
2010	KIYOKO SATO	Cole Information
2000	OCCUPANT UNKNOWN	Cole Information
1995	SATO, GEORGE M	Cole Information
1992	SATO, GEORGE M	Cole Information
1986	Sato Geo M	Pacific Bell
	SATO GEO M	Pacific Bell
1975	Sato Geo M	Pacific Telephone
1968	LEW WING Y	R. L. Polk Co.

881 SAN SIMEON DR

Year	Uses	Source
2022	ANNIE CRONIN	Cole Information
	DENNIS CRONIN	Cole Information
	IRWIN WELKER	Cole Information
2017	JIM SMITH	Cole Information
2014	JIM SMITH	Cole Information

FINDINGS

Year	Uses	Source
2010	JIM SMITH	Cole Information
2001	CHAOKwang	Haines Company, Inc.
2000	GENE JOHANNSEN	Cole Information
1995	MELO, VERA	Cole Information
1986	Steele Wm G Jr	Pacific Bell
	STEELE WM G JR	Pacific Bell
1982	Steele Wm G Jr	Pacific Telephone
1975	Steele Wm G Jr	Pacific Telephone
1968	STEELE WM G JR	R. L. Polk Co.

882 SAN SIMEON DR

Year	Uses	Source
2022	ROSITA MANALO	Cole Information
	MICHELLE MANALO	Cole Information
	MAE MANALO	Cole Information
	EDGAR MANALO	Cole Information
2017	EDGAR MANALO	Cole Information
2014	EDGAR MANALO	Cole Information
2010	EDGAR MANALO	Cole Information
2005	EDGAR MANALO	Cole Information
2001	MANALO Edgar	Haines Company, Inc.
2000	EDGAR MANALO	Cole Information
1995	OCCUPANT UNKNOWNN	Cole Information
1986	Hsueh Ta Nien	Pacific Bell
	HSUEH TA NIEN	Pacific Bell
1975	Rendleman Harrison J	Pacific Telephone
1968	RENDLEMAN HARRISON J	R. L. Polk Co.

883 SAN SIMEON DR

Year	Uses	Source
2022	SUSAN CRISSMAN	Cole Information
2017	CHRISTY MORRISON	Cole Information
2014	CHRISTY MORRISON	Cole Information
2001	CRISSMANSJ	Haines Company, Inc.

FINDINGS

Year	Uses	Source
2000	SUE CRISSMAN	Cole Information
1995	CRISSMAN, SUE	Cole Information
1992	SPAULDING, FRED	Cole Information
1991	Spaulding Fred & Kathy	Pacific Telephone
1986	Spaulding Fred & Kathy	Pacific Bell
	SPAULDING FRED & KATHY MOUNTAIN VIEW	Pacific Bell
1968	KONDO JAMES	R. L. Polk Co.

884 SAN SIMEON DR

Year	Uses	Source
2017	ALBERTO DIZON	Cole Information
2014	OCCUPANT UNKNOWN	Cole Information
2010	OCCUPANT UNKNOWN	Cole Information
2005	MARK FASCILLA	Cole Information
2000	RALPH FASCILLA	Cole Information
1995	FASCILLA, RALPH O	Cole Information
1968	FASCILLA RALPH	R. L. Polk Co.

885 SAN SIMEON DR

Year	Uses	Source
2022	LIN LIANG	Cole Information
	ELIZABETH MOONEY	Cole Information
	FAITH NDUATI	Cole Information
	SHUN-RONG DENG	Cole Information
	GREGORY PERRY	Cole Information
	GLADYS NDUATI	Cole Information
2017	LUCY NDUATI	Cole Information
2014	RANDY RICE	Cole Information
2010	JOHN WACHSMAN	Cole Information
2005	ALLEN LIANG	Cole Information
2001	SLIANGljn	Haines Company, Inc.
1992	LIANG, LIN	Cole Information
1986	Weseman Russell & Joane	Pacific Bell

Year	Uses	Source
1986	WESEMAN RUSSELL & JOANE	Pacific Bell
1982	Weseman Russell & Joane	Pacific Telephone
1975	Dahl Earl N	Pacific Telephone
1968	DOHL EARL N	R. L. Polk Co.

886 SAN SIMEON DR

Year	Uses	Source
2022	FRANK VROOM	Cole Information
	ROBIN VROOM	Cole Information
2017	FRANCISCA VROOM	Cole Information
2014	FRANCISCA VROOM	Cole Information
2010	FRANCISCA VROOM	Cole Information
2001	VROM Frank	Haines Company, Inc.

890 SAN SIMEON DR

Year	Uses	Source
2001	OSATOKryoko	Haines Company, Inc.

SAN SIMTEON DR

885 SAN SIMTEON DR

Year	Uses	Source
1975	Dahl Earl N	Pacific Telephone

SAN VERON

827 SAN VERON

Year	Uses	Source
1986	OSBORNE MOVING	Pacific Bell

SAN VERON AVE

801 SAN VERON AVE

Year	Uses	Source
2022	SALLY VILLARREAL	Cole Information
	ANTHONY VILLARREAL	Cole Information
2017	FRANKIE VILLARREAL	Cole Information

FINDINGS

Year	Uses	Source
2014	TERESA VILLARREAL	Cole Information
2010	OCCUPANT UNKNOWN	Cole Information
2005	OCCUPANT UNKNOWN	Cole Information
2001	XXXX	Haines Company, Inc.

803 SAN VERON AVE

Year	Uses	Source
2022	WILLIAM LILLY	Cole Information
	SHARON LILLY	Cole Information
	WILLA LILLY	Cole Information
	CHRISTINA LILLY	Cole Information
	MAY LILLY	Cole Information
2017	WILLIAM LILLY	Cole Information
2014	WILLIAM LILLY	Cole Information
2010	WILLIAM LILLY	Cole Information
2005	WILLIAM LILLY	Cole Information
2001	XXXX	Haines Company, Inc.
2000	LARRY URGUHART	Cole Information
1995	SMITH, PAUL JR	Cole Information
1986	Whiteside Kenyatta	Pacific Bell
	WHITESIDE KENYATTA	Pacific Bell

805 SAN VERON AVE

Year	Uses	Source
2022	JOSE VILLANUEVA	Cole Information
	RITA VILLANUEVA	Cole Information
2017	KAPITOLINA WORONOW	Cole Information
2014	MARIA VILLANUEVA	Cole Information
2010	JAVIER VILLANUEVA	Cole Information
2001	XXXX	Haines Company, Inc.
2000	OCCUPANT UNKNOWN	Cole Information
1995	KOBA, KOICHI	Cole Information
1992	KOBA, KOICHI	Cole Information
1991	Koba Koichi	Pacific Telephone

FINDINGS

Year	Uses	Source
1986	KOBA KOICHI	Pacific Bell

807 SAN VERON AVE

Year	Uses	Source
2022	SAN VERON PARK	Cole Information
	MARTI RAY	Cole Information
	REYNALDO BATO	Cole Information
2014	LUIS TAN	Cole Information
2010	SAN VERON PARK	Cole Information
	ERIC TAN	Cole Information
2005	SAN VERON PARK	Cole Information
	OCCUPANT UNKNOWN	Cole Information
1991	SAN VERON PARK	Pacific Telephone

809 SAN VERON AVE

Year	Uses	Source
2022	CALVIN CONAWAY	Cole Information
2010	ALEXANDRA CONAWAY	Cole Information
2000	SHERRY LOPEZ	Cole Information
1995	GOODALL, PATRICI	Cole Information
1992	GOODALL, P	Cole Information
1991	Goodall Patricia	Pacific Telephone

811 SAN VERON AVE

Year	Uses	Source
2022	MICHEAL FONI	Cole Information
	NATHASHA SCHNEIDER	Cole Information
2017	MICHEAL FONI	Cole Information
2014	MICHEAL FONI	Cole Information
2005	OCCUPANT UNKNOWN	Cole Information
2000	OCCUPANT UNKNOWN	Cole Information
1995	OCCUPANT UNKNOWNN	Cole Information

FINDINGS

813 SAN VERON AVE

Year	Uses	Source
2022	SUNG KANG	Cole Information
	SONG KANG	Cole Information
2017	SONG KANG	Cole Information
2014	OCCUPANT UNKNOWN	Cole Information
2010	SUNG CHOI	Cole Information
2005	RUDY GASTELO	Cole Information
1995	GASTELO, ISABEL	Cole Information

815 SAN VERON AVE

Year	Uses	Source
2022	JAMISHA DAVIS	Cole Information
2017	RAMIL HUSEYNOV	Cole Information
2014	JAMES DAVIS	Cole Information
	JUICHEN WU	Cole Information
2010	JENYI LI	Cole Information
	CIN CHEN	Cole Information
	W JUI-CHEN	Cole Information
	JUICHEN WU	Cole Information
2005	JAMES DAVIS	Cole Information
2000	OCCUPANT UNKNOWN	Cole Information
1995	OCCUPANT UNKNOWNN	Cole Information
1986	BETTENCOURT JOAO AVILA	Pacific Bell

817 SAN VERON AVE

Year	Uses	Source
2022	JOSHUA TAN	Cole Information
	LUIS TAN	Cole Information
	JOSENIA TAN	Cole Information
	WRAP CULTURE LLC	Cole Information
2017	LUIS TAN	Cole Information
2014	JULIENNE SAGAN	Cole Information
2010	OCCUPANT UNKNOWN	Cole Information
2005	LUIS TAN	Cole Information

Year	Uses	Source
2000	THANH TRUONG	Cole Information

819 SAN VERON AVE

Year	Uses	Source
2022	LINDA BUENO	Cole Information
2017	LINDA BUENO	Cole Information
2014	LINDA BUENO	Cole Information
2010	LINDA BUENO	Cole Information
2005	LINDA GONZALES	Cole Information
2001	LOPEZRau l	Haines Company, Inc.
2000	RAUL LOPEZ	Cole Information
1995	OCCUPANT UNKNOWNN	Cole Information
1986	LESLIE STEVEN & SUE ANN	Pacific Bell

821 SAN VERON AVE

Year	Uses	Source
2022	LANI FEHOKO	Cole Information
	HELEN FEHOKO	Cole Information
	MARIAM TAIMANI	Cole Information
	TUPOUTUA TONGAMOA	Cole Information
2017	TUPOUTUA TONGAMOA	Cole Information
2014	TUPOUTUA TONGAMOA	Cole Information
2010	VILIAMI FEHOKO	Cole Information
2005	VILIAMI FEHOKO	Cole Information
2000	LANI FEHOKO	Cole Information
1995	MILLER, LINDA M	Cole Information

822 SAN VERON AVE

Year	Uses	Source
2022	LUCIE HUYNH-PAYNE	Cole Information
	KILEY PAYNE	Cole Information
2017	LUCIE HUYNH	Cole Information
2014	LUCIE HUYNH	Cole Information
2005	LUCIE HUYNH	Cole Information

FINDINGS

Year	Uses	Source
2001	PAYNEGLee	Haines Company, Inc.
2000	G PAYNE	Cole Information
1995	TON, NHAN	Cole Information

823 SAN VERON AVE

Year	Uses	Source
2022	IBRAHIM ORUC	Cole Information
	ADEEL SHAIKH	Cole Information
	MATRIX-STUDIO	Cole Information
2014	IBRAHIM ORUC	Cole Information
2000	SABAHAT SHAIKH	Cole Information
1995	KITCHENS, MARY F	Cole Information

824 SAN VERON AVE

Year	Uses	Source
2022	LOURDES BORRERO	Cole Information
	ELLIOTT BORRERO	Cole Information
2017	ELLIOTT BORRERO	Cole Information
2014	ELLIOTT BORRERO	Cole Information
2010	ELLIOTT BORRERO	Cole Information
2005	ELLIOTT BORRERO	Cole Information
1995	OCCUPANT UNKNOWNN	Cole Information

825 SAN VERON AVE

Year	Uses	Source
2022	JEANETTE RODRIGUEZ	Cole Information
	MARK RODRIGUEZ	Cole Information
2014	OCCUPANT UNKNOWN	Cole Information
2010	BARBARA HERNANDEZ	Cole Information
2005	JEANETTE RODRIGUEZ	Cole Information
2001	XXXX	Haines Company, Inc.
2000	OCCUPANT UNKNOWN	Cole Information
1995	OCCUPANT UNKNOWNN	Cole Information
1991	Murphy H J	Pacific Telephone

Year	Uses	Source
1986	MURPHY EANLLNA	Pacific Bell
1982	Murphy E	Pacific Telephone

826 SAN VERON AVE

Year	Uses	Source
2022	SUSANA TANGI	Cole Information
	SUSANA ULUAVE	Cole Information
2014	BOU ULUAVE	Cole Information
2010	SILIVA TANGI	Cole Information
2001	XXXX	Haines Company, Inc.
2000	OCCUPANT UNKNOWN	Cole Information
1995	BETESFANDIAR, JERALD	Cole Information

827 SAN VERON AVE

Year	Uses	Source
2022	AVA BATO	Cole Information
	SEBASTIAN KOSCINSKI	Cole Information
	BELLA BATO	Cole Information
	PATRICIA CATANGUI	Cole Information
	AMELIA ARCILLA	Cole Information
2017	JOSE ANTONIO	Cole Information
2014	BELLA BATO	Cole Information
2010	BELLA BATO	Cole Information
2005	BELLA BATO	Cole Information
2001	XXXX	Haines Company, Inc.
2000	ANTHONY OSBORNE	Cole Information
1995	OCCUPANT UNKNOWNN	Cole Information
1986	OSBORNE VICTOR A	Pacific Bell
1982	Osborne Victor A	Pacific Telephone

828 SAN VERON AVE

Year	Uses	Source
2022	ASHLEY MORALES	Cole Information
	TANIA MORALES	Cole Information

FINDINGS

Year	Uses	Source
2017	HECTOR MORALES	Cole Information
2014	HECTOR MORALES	Cole Information
2010	HECTOR MORALES	Cole Information
2000	HECTOR MORALES	Cole Information
1995	TRAN, TIEN	Cole Information
1992	TRAN, TIEN	Cole Information
1991	Tran Tien	Pacific Telephone

829 SAN VERON AVE

Year	Uses	Source
2022	BODI JAYASINGHE	Cole Information
	MURIE JAYASINGHE	Cole Information
2017	BODI JAYASINGHE	Cole Information
2010	BODI JAYASINGHE	Cole Information
2005	BODI JAYASINGHE	Cole Information
2000	SUSHILA SARAL	Cole Information
1995	ANTOLIN, LENOR	Cole Information
1992	ANTOLIN, LENOR	Cole Information
1991	Antolin Lenor	Pacific Telephone
1986	ROSE KENNETH& CAROLINE	Pacific Bell
1975	Jones B J	Pacific Telephone

830 SAN VERON AVE

Year	Uses	Source
2022	LILIANA RODRIGUEZ	Cole Information
2017	CRISTY BANAS	Cole Information
2014	ANA RODRIGUEZ	Cole Information
2010	ANA RODRIGUEZ	Cole Information
2005	ANA RODRIGUEZ	Cole Information
1995	OCCUPANT UNKNOWNN	Cole Information
1986	BUL NGUYEN X	Pacific Bell
	LUC THANH	Pacific Bell
1982	Bui Nguyen X	Pacific Telephone

FINDINGS

831 SAN VERON AVE

Year	Uses	Source
2022	AZIZUR RAHMAN	Cole Information
	MOHAMMED RAHMAN	Cole Information
2017	AZIZUR RAHMAN	Cole Information
2010	MEI ZHANG	Cole Information
2005	MEI ZHANG	Cole Information
2000	BERLIN RICHARD	Cole Information
1975	Videna Redentor	Pacific Telephone

832 SAN VERON AVE

Year	Uses	Source
2022	AMY MAI	Cole Information
	JENNY MAI	Cole Information
	CINDY MAI	Cole Information
2017	AMY MAI	Cole Information
2014	AMY MAI	Cole Information
2010	AMY MAI	Cole Information
2005	AMY MAI	Cole Information
1995	TILLMAN, SHIZUKO	Cole Information

833 SAN VERON AVE

Year	Uses	Source
2022	TREVOR DEAN	Cole Information
2017	GOKTUG HOSER	Cole Information
2014	GOKTUG HOSER	Cole Information
2010	ELSA GUTIERREZ	Cole Information
2005	ELSA GUTIERREZ	Cole Information
1995	OCCUPANT UNKNOWNN	Cole Information
1986	Antolin Lenor	Pacific Bell
	ANTOLIN LENOR	Pacific Bell
1982	Antolin Lenor	Pacific Telephone

FINDINGS

834 SAN VERON AVE

Year	Uses	Source
2014	OCCUPANT UNKNOWN	Cole Information
2010	OCCUPANT UNKNOWN	Cole Information
2005	OCCUPANT UNKNOWN	Cole Information
2000	NGUYEN LAM	Cole Information
1995	OCCUPANT UNKNOWNN	Cole Information

835 SAN VERON AVE

Year	Uses	Source
2022	CHARLENE VIERA	Cole Information
	PEDRO VIERA	Cole Information
	GABRIELLE VIERA	Cole Information
2017	PEDRO VIERA	Cole Information
2014	PETER VIERA	Cole Information
2010	OCCUPANT UNKNOWN	Cole Information
2005	LIDIA RODRIGUEZ	Cole Information
2000	LYDIA RODRIGUEZ	Cole Information
1995	OCCUPANT UNKNOWNN	Cole Information

836 SAN VERON AVE

Year	Uses	Source
2022	MARY KITCHENS	Cole Information
2017	SEAN MOYER	Cole Information
2014	OCCUPANT UNKNOWN	Cole Information
2010	OCCUPANT UNKNOWN	Cole Information
2005	MICHAEL WATERSON	Cole Information
1995	OCCUPANT UNKNOWNN	Cole Information
1986	LARAN AIR C M	Pacific Bell

837 SAN VERON AVE

Year	Uses	Source
2022	JING CHANG	Cole Information
	SHOUKENG CHANG	Cole Information
2017	F CHANG	Cole Information

FINDINGS

Year	Uses	Source
2014	F CHANG	Cole Information
2010	SHOUKENG CHANG	Cole Information
2005	NANCY BORGSTAHL	Cole Information
2000	OCCUPANT UNKNOWN	Cole Information
1995	SMITH, HARRIET	Cole Information
1982	Vo Thang	Pacific Telephone
	Viasic Thos C	Pacific Telephone

838 SAN VERON AVE

Year	Uses	Source
2022	RUTHELLA GIVENS	Cole Information
2017	VENICE HIGAREDA	Cole Information
2014	DEXTER GIVENS	Cole Information
2010	RUTHELLA GIVENS	Cole Information
2005	RUTHELLA GIVENS	Cole Information
2001	GIVENSRu Orella	Haines Company, Inc.
2000	RUTHELL GIVENS	Cole Information
	C BRAZZEL	Cole Information
1995	GIVENS, RUTHELL	Cole Information

839 SAN VERON AVE

Year	Uses	Source
2022	KARL HARRIS	Cole Information
2017	EILEEN DUVALL	Cole Information
2014	EILEEN DUVAL	Cole Information
2010	EILEEN DUVAL	Cole Information
2005	EILEEN DUVAL	Cole Information
2000	EILEEN DUVALL	Cole Information

841 SAN VERON AVE

Year	Uses	Source
2022	REYNALDO BATO	Cole Information
	NORMALYN BATO	Cole Information
2017	REYNALDO BATO	Cole Information

FINDINGS

Year	Uses	Source
2014	BATO REYNALDO	Cole Information
2010	RAFAELA MORALES	Cole Information
2001	BERRYMANLoreua L	Haines Company, Inc.
2000	LORETTA BERRYMAN	Cole Information

843 SAN VERON AVE

Year	Uses	Source
2022	JACKIE BETESFANDIAR	Cole Information
2017	JERALD BETESFANDIAR	Cole Information
2014	JERALD BETESFANDIAR	Cole Information
2010	JERALD BETESFANDIAR	Cole Information
2005	JERALD BETESFANDIAR	Cole Information
2000	OCCUPANT UNKNOWN	Cole Information
1995	LOPEZ, DEAN	Cole Information

845 SAN VERON AVE

Year	Uses	Source
2022	BINDU MANOJ	Cole Information
2017	ARCHIE OSBORNE	Cole Information
2014	ARCHIE OSBORNE	Cole Information
2010	OSBORNE MOVING	Cole Information
	ARCHIE OSBORNE	Cole Information
2005	OSBORNE MOVING	Cole Information
	ANTHONY OSBORNE	Cole Information
2001	OSBORNEMOVIG	Haines Company, Inc.
	SBORNEVIclor	Haines Company, Inc.
	NOO SAN VERON PARK	Haines Company, Inc.
2000	OSBORNE MOVING	Cole Information
	VICTOR OSBORNE	Cole Information
1995	OSBORNE MOVING	Cole Information
	OSBORNE, VICTOR A	Cole Information
1992	OSBORNE MOVING	Cole Information
	OSBORNE, VICTOR A	Cole Information
1991	OSBORNE MOVING	Pacific Telephone

Year	Uses	Source
1991	Osborne Victor A	Pacific Telephone

847 SAN VERON AVE

Year	Uses	Source
2022	LA SOAN	Cole Information
2017	HUE LASOAN	Cole Information
2014	SOAN LA	Cole Information
2010	OCCUPANT UNKNOWN	Cole Information
2000	LAURA DIXSON	Cole Information

SAN VERONA AVE

803 SAN VERONA AVE

Year	Uses	Source
1975	Garner Diana	Pacific Telephone

805 SAN VERONA AVE

Year	Uses	Source
1986	Koba Koichi	Pacific Bell

809 SAN VERONA AVE

Year	Uses	Source
1975	Bamber Rexford L	Pacific Telephone

813 SAN VERONA AVE

Year	Uses	Source
1975	Fields D C	Pacific Telephone

815 SAN VERONA AVE

Year	Uses	Source
1986	Bettencourt Joao Avila	Pacific Bell
1975	Miller John	Pacific Telephone

819 SAN VERONA AVE

Year	Uses	Source
1986	Leslie Steven & Sue Ann	Pacific Bell
1975	Douglas Dan Rev	Pacific Telephone

FINDINGS

825 SAN VERONA AVE

Year	Uses	Source
1975	Murphy H J	Pacific Telephone

827 SAN VERONA AVE

Year	Uses	Source
1986	Osborne Victor A	Pacific Bell
1982	OSBORNE MOVING	Pacific Telephone
1975	Almirol Uldarico M	Pacific Telephone

829 SAN VERONA AVE

Year	Uses	Source
1986	Rose Kenneth& Caroline	Pacific Bell
1982	Closson Sharon	Pacific Telephone
	Glossman Bob	Pacific Telephone

830 SAN VERONA AVE

Year	Uses	Source
1986	Bul Nguyen X	Pacific Bell
	Luc Thanh	Pacific Bell
1982	Luc Thanh	Pacific Telephone
1975	Zepenick E R	Pacific Telephone

832 SAN VERONA AVE

Year	Uses	Source
1975	Noguchi Katsuhiko	Pacific Telephone

834 SAN VERONA AVE

Year	Uses	Source
1975	Kimberley David A	Pacific Telephone

835 SAN VERONA AVE

Year	Uses	Source
1975	Morrison Robert A	Pacific Telephone

836 SAN VERONA AVE

Year	Uses	Source
1986	Laran air C M	Pacific Bell

FINDINGS

837 SAN VERONA AVE

Year	*Uses*	*Source*
1975	Tarn Luis	Pacific Telephone

841 SAN VERONA AVE

Year	*Uses*	*Source*
1975	Sandoval Victor	Pacific Telephone

847 SAN VERONA AVE

Year	*Uses*	*Source*
1975	Antonio Catalino D	Pacific Telephone

SAUM LUCAS AVE

744 SAUM LUCAS AVE

Year	*Uses*	*Source*
1975	Cleark G	Pacific Telephone

SEMIRIONLE WAY

824 SEMIRIONLE WAY

Year	*Uses*	*Source*
1982	S istegard Edw	Pacific Telephone

SHORELINE BLVD

790 SHORELINE BLVD

Year	*Uses*	*Source*
2001	ARCO SERVICE	Haines Company, Inc.
	STATION SHORELINEARCO	Haines Company, Inc.
1991	AUTOMOTIVE SERVICE CENTER	Pacific Telephone

803 SHORELINE BLVD

Year	*Uses*	*Source*
2001	XXXX	Haines Company, Inc.

807 SHORELINE BLVD

Year	*Uses*	*Source*
2001	SHELLSELFSERVE	Haines Company, Inc.

FINDINGS

Year	Uses	Source
1991	SHELL SELF SERVE	Pacific Telephone

808 SHORELINE BLVD

Year	Uses	Source
2001	SHORELINECHEVRON	Haines Company, Inc.
1991	SHORELINE CHEVRON	Pacific Telephone

850 SHORELINE BLVD

Year	Uses	Source
2001	XXXX	Haines Company, Inc.

883 SHORELINE BLVD

Year	Uses	Source
2001	AIM AGENCY	Haines Company, Inc.
	AUTOMTD INS MNG CO	Haines Company, Inc.
	CULP KENNETH P	Haines Company, Inc.
	HAWKINSKARL	Haines Company, Inc.
	HAWKS ERIC K	Haines Company, Inc.
	HAWKS ERNEST L	Haines Company, Inc.
	HAWORTHMARIE	Haines Company, Inc.
	INTERCON	Haines Company, Inc.
	CONSULTING JOYCE WALTER H	Haines Company, Inc.
	LAWSON HAWKS INS	Haines Company, Inc.
	LEADINGHAM WILLIAM	Haines Company, Inc.
	MCCAPES KATHLEEN	Haines Company, Inc.
	MILLER JOHN L	Haines Company, Inc.
	PIXIM	Haines Company, Inc.
	RIZZATOANGELO	Haines Company, Inc.
	SEQUENCE	Haines Company, Inc.
	PLANNING&DESIGN STARKEJACKE	Haines Company, Inc.
	VERTICALSMKTGINTL	Haines Company, Inc.
	WEINTRAUBNICK	Haines Company, Inc.
1991	BROOKS TECHNICAL GROUP	Pacific Telephone
	TRINITY TECHNOLOGIES	Pacific Telephone

FINDINGS

Year	Uses	Source
1991	VISUAL COMPUTING	Pacific Telephone
	SYSTOLIC TECHNOLOGY INC	Pacific Telephone
	SCHUMACHER INSURANCE ASSOCIATES	Pacific Telephone
	ABSOLUTELY AUTO INSURANCE SERVICES	Pacific Telephone
	LAWSON HAWKS INSURANCE ASSOCIATES	Pacific Telephone
	EPILOGUE TECHNOLOGY CORP	Pacific Telephone
	ACCENT TECHNOLOGY INC	Pacific Telephone
	POINTSOURCE	Pacific Telephone
	DISMAN BAKNER	Pacific Telephone
	COGNEX CORP	Pacific Telephone
	LAWSON-HAWKS INSURANCE ASSOCIATESMOUNTAIN VIEW 730 820	PACIFIC BELL WHITE PAGES
	BROOKS TECHNICAL GROUP	PACIFIC BELL WHITE PAGES
	COLLINS RAY LAWSON-HAWKS INSURANCE ASSOCIATES	PACIFIC BELL WHITE PAGES
	LAWSON-HAWKS INSURANCE ASSOCIATES	PACIFIC BELL WHITE PAGES

900 SHORELINE BLVD

Year	Uses	Source
2001	XXXX	Haines Company, Inc.

943 SHORELINE BLVD

Year	Uses	Source
2001	HARRY KWONG	Haines Company, Inc.
	PUBLICATIONS	Haines Company, Inc.
1991	PECS HOBBY SUPPLIES	Pacific Telephone
	PENN ELECTRICAL CORP	Pacific Telephone

947 SHORELINE BLVD

Year	Uses	Source
2001	XXXX	Haines Company, Inc.

FINDINGS

967 SHORELINE BLVD

Year	Uses	Source
2001	BROWN KnsIn COHESIVENETWORK	Haines Company, Inc.
	SYSTEMS	Haines Company, Inc.
1991	COSTA DISTRIBUTING SERVICE	Pacific Telephone
	COSTA DISTRIBUTING	Pacific Telephone

975 SHORELINE BLVD

Year	Uses	Source
2001	TACOBELL	Haines Company, Inc.
1991	TRANS BAY EXXON	Pacific Telephone
	MARIOS AUTO SERVICE	Pacific Telephone

1005 SHORELINE BLVD

Year	Uses	Source
2001	FIESTA DEL MAR	Haines Company, Inc.
1991	EAT N RUN	Pacific Telephone

1023 SHORELINE BLVD

Year	Uses	Source
2001	GLOBAL LINX	Haines Company, Inc.
	NETWORK	Haines Company, Inc.
1991	QUICKTURN SYSTEMS INC	PACIFIC BELL WHITE PAGES
	STATE FARM INSURANCE CLAIMS OFFICES	Pacific Telephone
	COMPREHENSIVE ARCHITECTURAL SERVICES	Pacific Telephone
	Quickturn Systems Inc	PACIFIC BELL WHITE PAGES

1043 SHORELINE BLVD

Year	Uses	Source
2001	ANACON	Haines Company, Inc.
	CUSTOMERSATCOM	Haines Company, Inc.
	LLOYD RITTER	Haines Company, Inc.
	CONSULTING ROCKSOLID DESIGN	Haines Company, Inc.

1091 SHORELINE BLVD

Year	Uses	Source
2001	ANGARA E COMMERCE	Haines Company, Inc.
	CELLMANIA	Haines Company, Inc.
1991	BIOCAD CORPORATION	Pacific Telephone
	TIARA COMPUTER SYSTEMS INC	Pacific Telephone

STARLIGHT CT

4 STARLIGHT CT

Year	Uses	Source
2000	NATALIA SHIBANOVA	Cole Information

30 STARLIGHT CT

Year	Uses	Source
2000	FRANZ BAUMGRATZ	Cole Information

31 STARLIGHT CT

Year	Uses	Source
2000	ROBERT NAKAHARA	Cole Information
1995	MACRES, STEPHEN P	Cole Information
1992	MACRES, STEPHEN P	Cole Information

32 STARLIGHT CT

Year	Uses	Source
2000	VICKY OLIVER	Cole Information
1995	MANDELL, GILBERT E	Cole Information

33 STARLIGHT CT

Year	Uses	Source
2000	MARY QUIGLEY	Cole Information
1995	OCCUPANT UNKNOWNN	Cole Information

34 STARLIGHT CT

Year	Uses	Source
2000	JACKLYN MONTGOMERY	Cole Information
1995	MONTGOMERY, DANIEL	Cole Information

Year	Uses	Source
1995	DANCO GOLF CO	Cole Information
1992	MONTGOMERY, DANIEL	Cole Information

35 STARLIGHT CT

Year	Uses	Source
2000	DOROTHY CHICHESTER	Cole Information
1995	OCCUPANT UNKNOWNN	Cole Information

36 STARLIGHT CT

Year	Uses	Source
2000	MATTHEW PHILLIPS	Cole Information
1995	DELGADO, J	Cole Information
1992	DELGADO, J	Cole Information

37 STARLIGHT CT

Year	Uses	Source
2000	DEREK FONG	Cole Information

38 STARLIGHT CT

Year	Uses	Source
2000	OCCUPANT UNKNOWN	Cole Information
1995	OCCUPANT UNKNOWNN	Cole Information
1992	NISHIDA, JUNJI	Cole Information

39 STARLIGHT CT

Year	Uses	Source
2000	MICHAEL KELLY	Cole Information
1995	HURLEY, JAMES	Cole Information
1992	DAVIS, RICHARD F	Cole Information

40 STARLIGHT CT

Year	Uses	Source
2000	C MORRIS	Cole Information

41 STARLIGHT CT

Year	Uses	Source
2000	RICHARD BARTEL	Cole Information

FINDINGS

Year	Uses	Source
1995	BARTEL, RICHARD C	Cole Information
1992	BARTEL, RICHARD C	Cole Information

42 STARLIGHT CT

Year	Uses	Source
2000	ROBERT KEELS	Cole Information
1995	OCCUPANT UNKNOWNN	Cole Information

43 STARLIGHT CT

Year	Uses	Source
2000	VAL WILSON	Cole Information
1995	OCCUPANT UNKNOWNN	Cole Information

44 STARLIGHT CT

Year	Uses	Source
2000	LISA SMYTH	Cole Information

45 STARLIGHT CT

Year	Uses	Source
2000	C SHROYER	Cole Information
1995	PEARCE, JON	Cole Information
1992	PEARCE, JON	Cole Information

46 STARLIGHT CT

Year	Uses	Source
2000	GUY HARRIS	Cole Information

47 STARLIGHT CT

Year	Uses	Source
2000	JEAN GASTINEL	Cole Information

48 STARLIGHT CT

Year	Uses	Source
2000	OCCUPANT UNKNOWN	Cole Information
1995	PETERSEN, GEORGE J	Cole Information
1992	PETERSEN, GEORGE J	Cole Information

49 STARLIGHT CT

Year	Uses	Source
2000	OCCUPANT UNKNOWN	Cole Information
1995	RODONDI, B J JR	Cole Information
1992	RODONDI, B J JR	Cole Information

50 STARLIGHT CT

Year	Uses	Source
2000	THOMAS HAIFLEY	Cole Information
1995	HAIFLEY, THOMAS M	Cole Information
1992	HAIFLEY, THOMAS M	Cole Information

STARLITE CT

5 STARLITE CT

Year	Uses	Source
1991	MITCHELL DAVID W ATTY MC CITCHEN DOYLE BROWN & E NEMRN S	PACIFIC BELL WHITE PAGES

30 STARLITE CT

Year	Uses	Source
2022	MARY LY	Cole Information
2017	MARY LY	Cole Information
2014	MARY LY	Cole Information
2010	WENDY WALLER	Cole Information
2005	OCCUPANT UNKNOWN	Cole Information
2001	BAUMGRATZ Franz	Haines Company, Inc.
1975	Lightner Marven	Pacific Telephone
	LIFETIME POOLS INC	Pacific Telephone

31 STARLITE CT

Year	Uses	Source
2022	STEPHEN PATTERSON	Cole Information
2017	STEPHEN PATTERSON	Cole Information
2014	STEPHEN PATTERSON	Cole Information
2010	STEPHEN PATTERSON	Cole Information
2005	STEPHEN PATTERSON	Cole Information

Year	Uses	Source
2001	NAKAHARARobt	Haines Company, Inc.
1991	Macres Stephen P	Pacific Telephone
1986	Macres Stephen P	Pacific Bell
	MACRES STEPHEN P	Pacific Bell
1982	Mackintosh Hemphill Division Of Gulf Western	Pacific Telephone
1975	Verweyst Jas N	Pacific Telephone

32 STARLITE CT

Year	Uses	Source
2022	AN LI	Cole Information
2017	AN LI	Cole Information
2014	SARAH PIERCE	Cole Information
2010	MERRY YEN	Cole Information
2005	VICKY OLIVER	Cole Information
2001	OLIVERVIcky	Haines Company, Inc.
1982	Nelson Eric Rick	Pacific Telephone

33 STARLITE CT

Year	Uses	Source
2022	CHARLES CHOU	Cole Information
	JOYCE CHOU	Cole Information
	FRANK CHOU	Cole Information
2017	MING CHOU	Cole Information
2014	FRANK CHOU	Cole Information
2010	OCCUPANT UNKNOWN	Cole Information
2005	CHARLES CHOU	Cole Information
2001	OUIGLEYMary	Haines Company, Inc.
1986	Waldman Scott & Tess	Pacific Bell
	WALDMAN SCOTT & TESS	Pacific Bell
1982	Waldrqan Scott&Tess	Pacific Telephone

34 STARLITE CT

Year	Uses	Source
2022	ROSANA ARCE	Cole Information

FINDINGS

Year	Uses	Source
2017	ROSANA ARCE	Cole Information
2014	OCCUPANT UNKNOWN	Cole Information
2010	YUE ZHAO	Cole Information
2005	CHARLOTTE JOHNSON	Cole Information
2001	MONTGOMERY J	Haines Company, Inc.
1992	JEMCO FINANCIAL SRV	Cole Information
1991	DANCO GOLF CO	Pacific Telephone
	JEMCO FINANCIAL & INS SERVICES	Pacific Telephone
	MONTGOMERY JACKLYN	Pacific Telephone
	Montgomery Daniel	Pacific Telephone

35 STARLITE CT

Year	Uses	Source
2022	CHRISTOPHER MORGAN	Cole Information
	JUDY MORGAN	Cole Information
2017	RYAN MORGAN	Cole Information
2014	OCCUPANT UNKNOWN	Cole Information
2010	JUDY MORGAN	Cole Information
2001	MORGANJudy	Haines Company, Inc.
1986	Mullenaux John T	Pacific Bell
	MULLENAUX JOHN T	Pacific Bell
1982	Mullenaux John T	Pacific Telephone
1975	Mullenaux John T	Pacific Telephone

36 STARLITE CT

Year	Uses	Source
2022	MATTHEW PHILLIPS	Cole Information
2017	MATTHEW PHILLIPS	Cole Information
2014	MATTHEW PHILLIPS	Cole Information
2010	MATTHEW PHILLIPS	Cole Information
2005	MATTHEW PHILLIPS	Cole Information
2001	PHILLIPSMB	Haines Company, Inc.
1991	Delgado J	Pacific Telephone
1986	Bennetts Raymond D	Pacific Bell

Year	Uses	Source
1986	BENNETTS RAYMOND D	Pacific Bell
1982	Childers Roy	Pacific Telephone

37 STARLITE CT

Year	Uses	Source
2022	DEREK FONG	Cole Information
2017	LINDA FONG	Cole Information
2014	DEREK FONG	Cole Information
2001	FONDDerek	Haines Company, Inc.

38 STARLITE CT

Year	Uses	Source
2022	ALEXANDER YACOBSON	Cole Information
2017	ALEX YACOBSON	Cole Information
2014	ALEX YACOBSON	Cole Information
2010	ALEX YACOBSON	Cole Information
2005	ALEX YACOBSON	Cole Information
2001	YACOBSONAlex	Haines Company, Inc.
1991	Nishida Junji & Kaoru	Pacific Telephone
1986	Prey Jacquellne	Pacific Bell
	Frey Craig	Pacific Bell
	FREY CRAIG	Pacific Bell

39 STARLITE CT

Year	Uses	Source
2022	BENJAMIN WOOD	Cole Information
	CARLY WOOD	Cole Information
2017	ROBERT BENSON	Cole Information
2010	ROBERTO RUIZ	Cole Information
2005	ROBERTO RUIZ	Cole Information
2001	HARRISON Wendy	Haines Company, Inc.
	OKELLY Michael	Haines Company, Inc.
1991	Davis Richard F	Pacific Telephone
1986	Davis Richard F	Pacific Bell

Year	Uses	Source
1986	DAVIS RICHARD F	Pacific Bell
1982	Davis hiclard F	Pacific Telephone

40 STARLITE CT

Year	Uses	Source
2022	SEEMA BHAT	Cole Information
	VISHAL MISHRA	Cole Information
2017	YA LEE	Cole Information
2014	NATALIA SHIBANOVA	Cole Information
2010	NATALIA SHIBANOVA	Cole Information
2001	SHIBANOVA Naalia	Haines Company, Inc.
1982	Utt Joe W	Pacific Telephone

41 STARLITE CT

Year	Uses	Source
2022	DANIEL SHABTAI	Cole Information
2017	ALLISON HARTMAN	Cole Information
2014	REUBEN BRASSER	Cole Information
2010	JOEL TORODE	Cole Information
2005	JOEL TORODE	Cole Information
2001	BARTEL Richard C	Haines Company, Inc.
1991	Bartel Richard C	Pacific Telephone
1986	Bartel Brian	Pacific Bell
	England Mike	Pacific Bell
	Watanabe Marie	Pacific Bell
	BARTEL BRIAN	Pacific Bell
	ENGLAND MIKE	Pacific Bell
	WATANABE MARIE	Pacific Bell
1982	Willier Noel H	Pacific Telephone
	Hillier t L M	Pacific Telephone
1975	Burlison B	Pacific Telephone

FINDINGS

42 STARLITE CT

Year	Uses	Source
2014	ASHUTOSH CHOHAN	Cole Information
2010	ANTHONY SINISCAL	Cole Information
2005	KAY KHOO	Cole Information
2001	STOCKLarry	Haines Company, Inc.
1982	Means Tom & Kathy	Pacific Telephone
1975	Loomis Kenneth W	Pacific Telephone

43 STARLITE CT

Year	Uses	Source
2022	KEVIN SCHARPENBERG	Cole Information
2017	ALEX WANG	Cole Information
2014	NIKKO KANDHARI	Cole Information
2010	KEITH NIELSEN	Cole Information
2005	TERESA CHILDS	Cole Information
2001	WILSON Lidoa Vina	Haines Company, Inc.
	WILSONVal	Haines Company, Inc.
2000	LIDO WILSON	Cole Information
1982	Wilson Val T	Pacific Telephone
	Gold Star USA	Pacific Telephone
1975	Wilson Val T	Pacific Telephone

44 STARLITE CT

Year	Uses	Source
2022	ANWEN XU	Cole Information
	XIAOFEI YE	Cole Information
2017	ANWEN XU	Cole Information
2014	LISA SMYTH	Cole Information
2010	LISA SMYTH	Cole Information
2001	SMYTHLisa	Haines Company, Inc.

45 STARLITE CT

Year	Uses	Source
2022	SAMUEL CHANGE	Cole Information

FINDINGS

Year	Uses	Source
2022	WEN SHIH	Cole Information
2017	AVNEESH SUD	Cole Information
2014	SAMUEL CHANG	Cole Information
2010	SAMUEL CHANG	Cole Information
2005	SAMUEL CHANGE	Cole Information
2001	SHROYERC	Haines Company, Inc.
1991	Pearce Jon	Pacific Telephone

46 STARLITE CT

Year	Uses	Source
2022	BRANDON DOLPHIN	Cole Information
2017	SHUK WONG	Cole Information
2014	SHUK WONG	Cole Information
2010	CHRISTOPHER AFARIAN	Cole Information
2005	RON MATHEWS	Cole Information
2001	HARRISGuy	Haines Company, Inc.

47 STARLITE CT

Year	Uses	Source
2022	NIKI GASTINEL	Cole Information
	NICHOLAS ROBINSON	Cole Information
2017	JARED PETKER	Cole Information
2014	ANDREW HUANG	Cole Information
2010	URSULA CHEN	Cole Information
2001	GASTINELJean	Haines Company, Inc.

48 STARLITE CT

Year	Uses	Source
2022	SAMANTHA CHANG-GRAHAM	Cole Information
2017	GEORGE PETERSEN	Cole Information
2014	GEORGE PETERSEN	Cole Information
2010	GEORGE PETERSEN	Cole Information
2005	GEORGE PETERSEN	Cole Information
2001	PETERSENeo J	Haines Company, Inc.

FINDINGS

Year	Uses	Source
2000	GEORGE PETERSEN	Cole Information
1991	Petersen Geo J	Pacific Telephone
1986	Petersen Geo J	Pacific Bell
	PETERSEN GEO J	Pacific Bell
1982	Petersen Geo J	Pacific Telephone
1975	Petersen Geo J	Pacific Telephone

49 STARLITE CT

Year	Uses	Source
2022	KIRAN LOKESWARAPPA	Cole Information
2014	BJ RODONDI	Cole Information
2010	BJ RODONDI	Cole Information
2005	BJ RODONDI	Cole Information
2001	R 000 ND 1 BJJr	Haines Company, Inc.
2000	B RODONDI	Cole Information
1991	Rodondi B J Jr	Pacific Telephone
1982	Rodondi B J Jr	Pacific Telephone
1975	Rodondi B J Jr	Pacific Telephone

50 STARLITE CT

Year	Uses	Source
2022	NATALIE SUE	Cole Information
	RANDY MATZKANIN	Cole Information
	FOCAL POINT ENERGY	Cole Information
2014	HOWARD HARRENSTIEN	Cole Information
2010	HOWARD HARRENSTIEN	Cole Information
2005	HOWARD HARRENSTIEN	Cole Information
2001	BR 18 GS Elizabeth SCHWARTZJonathan E	Haines Company, Inc.
1991	Haifley Thos M	Pacific Telephone
1986	Haifley Thos M	Pacific Bell
	HAIFLEY THOS M	Pacific Bell
1982	Da Wson Neal D	Pacific Telephone

STARLITE DR

36 STARLITE DR

Year	Uses	Source
1975	NICKLES RICHARD L W	Pacific Telephone

STARLITE LN

34 STARLITE LN

Year	Uses	Source
1986	Loke Moses B	Pacific Bell
	LOKE MOSES B	Pacific Bell

STIERLIN RD

790 STIERLIN RD

Year	Uses	Source
1986	AUTOMOTIVE SERVICE CENTER	Pacific Bell
	AUTOMOTIVE SERVICE CENTER	Pacific Bell
1982	AUTOMOTIVE SERVICE CENTER	Pacific Telephone
1975	Prestige Stations Inc	Pacific Telephone

803 STIERLIN RD

Year	Uses	Source
1986	Lawson Hawks Insurance Associates	Pacific Bell
	LAWSON HAWKS INSURANCE ASSOCIATES	Pacific Bell

807 STIERLIN RD

Year	Uses	Source
1992	SHELL SELF SERVE	Cole Information
1986	Shell Self Serve	Pacific Bell
	SHELL SELF SERVE	Pacific Bell
1982	BLOSSOM SHELL	Pacific Telephone
	Blossom Towing	Pacific Telephone
	Jerrys Shell	Pacific Telephone
	National Automobile Club Emergency Road Service	Pacific Telephone

Year	Uses	Source
1982	Blossom Towing	Pacific Telephone
1975	Johns Shell Station	Pacific Telephone
1968	SALMON SHELL SERVICE	R. L. Polk Co.

808 STIERLIN RD

Year	Uses	Source
1968	BAILEYS CHEVRON STATION GAS	R. L. Polk Co.
	U HAUL CO	R. L. Polk Co.

850 STIERLIN RD

Year	Uses	Source
1986	Worldwide Trading Co Inc	Pacific Bell
	WORLDWIDE TRADING CO INC	Pacific Bell

883 STIERLIN RD

Year	Uses	Source
2001	ANGIUSDUSHANJR	Haines Company, Inc.
	DISMANB	Haines Company, Inc.
1992	R M A AEROSPACE	Cole Information
	SCHUMACHER INS ASCT	Cole Information
	DISMAN BAKNER	Cole Information
	SIGMUNDSON JOE	Cole Information
	CULP KENNETH P	Cole Information
	BROOKS TECHNICL GRP	Cole Information
1986	AC	Pacific Bell
	Angius Dushan Jr Lawson Hawks Insurance Associates	Pacific Bell
	BROOKS TECHNICAL GROUP	Pacific Bell
	Culp Kenneth P Lawson Hawks Insurance Associates	Pacific Bell
	Foley James Lawson Hawks Insurance Associates	Pacific Bell
	Gould Douglas S Lawson Hawks Insurance Associates	Pacific Bell
	HDI Construction	Pacific Bell
	HARRIS SEMICONDUCTOR	Pacific Bell

FINDINGS

Year	*Uses*	*Source*
1986	Hawks Eric K Lawson Hawks Insurance Associates	Pacific Bell
	HAWKS ERNEST L Lawson Hawks Insurance Associates	Pacific Bell
	JOYCE WALTER M tawson Hawks Insurance Associates	Pacific Bell
	LAWSON HAWKS	Pacific Bell
	INISURANCE ASSOCIATES	Pacific Bell
	Lloyd Ritter & Assn	Pacific Bell
	Pro Access	Pacific Bell
	Silverstein Associates	Pacific Bell
	Strategic Simulations Inc	Pacific Bell
	ACC	Pacific Bell
	AMERICAN COMPUTER CONSULTANTS	Pacific Bell
	ANGIUS DUSHAN JR LAWSON HAWKS INSURANCE ASSOCIATES	Pacific Bell
	BROOKS TECHNICAL GROUP	Pacific Bell
	CULP KENNETH P LAWSON HAWKS INSURANCE ASSOCIATES	Pacific Bell
	FOLEY JAMES LAWSON HAWKS INSURANCE ASSOCIATES	Pacific Bell
	GOULD DOUGLAS S LAWSON HAWKS INSURANCE ASSOCIATES	Pacific Bell
	HDI CONSTRUCTION	Pacific Bell
	HARRIS SEMICONDUCTOR	Pacific Bell
	HAWKS ERIC K LAWSON HAWKS INSURANCE ASSOCIATES	Pacific Bell
	HAWKS ERNEST L LAWSON HAWKS INSURANCE ASSOCIATES	Pacific Bell
	JOYCE WALTER M TAWSON HAWKS INSURANCE ASSOCIATES	Pacific Bell
	LAWSON HAWKS	Pacific Bell
	LLOYD RITTER & ASSN	Pacific Bell
	MARCUS JOEL LAWSON HAWKS INSURANCE ASSOCIATES	Pacific Bell
	MC PHEE WILLIAM A LAWSON HAWKS INSURANCE ASSOCIATES	Pacific Bell
	PRO ACCESS	Pacific Bell

FINDINGS

Year	Uses	Source
1986	SIGMUNDSON JOE LAWSON HAWKS INSURANCE ASSOCIATES	Pacific Bell
	SILVERSTEIN ASSOCIATES	Pacific Bell
	STRATEGIC SIMULATIONS INC	Pacific Bell
1982	Brooks Technical jroup	Pacific Telephone
	Foley James Law son Haw ks Insuraince Associates	Pacific Telephone
	Haw ks Eric K Law son Haw ks Insurance Associates	Pacific Telephone
	HAWKS ERNEST L Law son Haw ks Insurance Associates	Pacific Telephone
	JOYCE WALTER M Law son Haw ks Insurance Associates	Pacific Telephone
	LAWSON HAWKS INSURANCE ASSOCIATES	Pacific Telephone
	MANNING SETH FRANKLIN Law son Haw ks Insurance Associates	Pacific Telephone
	Silverstein Gary Associates	Pacific Telephone
	Ofc	Pacific Telephone
1975	Miranda Juan	Pacific Telephone
1968	THOMPSON MAGGIE MRS	R. L. Polk Co.
1962	ABAD RALPH (ANGELA) MEP VARIAN ASSOC	R. L. Polk & Co.

885 STIERLIN RD

Year	Uses	Source
2001	XXXX	Haines Company, Inc.
1975	Cabarloc Rose	Pacific Telephone
	C & 2 CIRCUITS INC	Pacific Telephone
1968	CABARLOC ROSE MRS	R. L. Polk Co.
1962	CABARLOC ROSE MRS	R. L. Polk & Co.
	CAVARLOC ROSE (WID MEMESIO)	R. L. Polk & Co.
1957	CABARLOC ROSE	Pacific Telephone

900 STIERLIN RD

Year	Uses	Source
2001	XXXX	Haines Company, Inc.

FINDINGS

Year	Uses	Source
1986	TRACE SYSTEMS INC	Pacific Bell
1982	Marixr Inc	Pacific Telephone
	Tom Walsh & Associates	Pacific Telephone
	Walsh Tom & Associates	Pacific Telephone

903 STIERLIN RD

Year	Uses	Source
1950	DOMENICO D	R. L. Polk & Co.

917 STIERLIN RD

Year	Uses	Source
1975	Og les Sharon	Pacific Telephone
1968	PRITCHARD HERBERT C	R. L. Polk Co.
1962	PRITCHARD HERBERT C (HORTENSE) HOD CARRIER	R. L. Polk & Co.
	PRITCHARD JEANETTE MRS	R. L. Polk & Co.

943 STIERLIN RD

Year	Uses	Source
2001	XXXX	Haines Company, Inc.
1986	Penn Electrical Corp	Pacific Bell
	PENN ELECTRICAL CORP	Pacific Bell
1982	Penn Electrical Corp	Pacific Telephone
1975	Penn Electrical Corp	Pacific Telephone
1968	MARDIX INC ELECTRONIC	R. L. Polk Co.
	PENN ELECTRICAL CORP CONTR	R. L. Polk Co.
	REAR TRIANA PLUMBING & HEATING	R. L. Polk Co.

947 STIERLIN RD

Year	Uses	Source
1992	PECS HOBBY SUPPLY	Cole Information

949 STIERLIN RD

Year	Uses	Source
1986	Target Electronics Inc	Pacific Bell
	SWITCHES INC	Pacific Bell

FINDINGS

Year	Uses	Source
1986	TARGET ELECTRONICS INC	Pacific Bell
	WESELOH SWANSON & ASSOCIATES	Pacific Bell
1982	Switches Inc	Pacific Telephone
1968	VACANT 949 THRU	R. L. Polk Co.
1962	BARNES BARNEY SIGNS	R. L. Polk & Co.
	BARNES BARNEY SIGNS	R. L. Polk & Co.
	HIXON GUY L (JANICE) MECH STAN S TEXACO SERVICE	R. L. Polk & Co.
	HIXON LEROY ATNDT STOAN S TEXACO SERVICE	R. L. Polk & Co.
1957	BARNES BARNEY SGNS	Pacific Telephone

967 STIERLIN RD

Year	Uses	Source
1992	COSTA DISTRBG	Cole Information
1986	Farinon Video	Pacific Bell
	FARINON VIDEO	Pacific Bell
	HARRIS BROADCAST MICROWAVE OPERATION	Pacific Bell
1975	Farinon Microwave	Pacific Telephone
1962	FUKADA FRANK (MARIAN) NURSERY	R. L. Polk & Co.
	FUKADA FRANK (MARIAN) NURSERY	R. L. Polk & Co.
1957	FUKADA TAKASHI	Pacific Telephone
	YAMASHITA IWAO	Pacific Telephone

975 STIERLIN RD

Year	Uses	Source
2001	SCHLOBOHMJohn	Haines Company, Inc.
1986	A & S Texaco	Pacific Bell
	A & S TEXACO	Pacific Bell
1982	Texaco	Pacific Telephone
1975	U Haul Company Dealers	Pacific Telephone
1968	CLIFFS TEXACO SERVICE	R. L. Polk Co.
	TERRA BELLA ST	R. L. Polk Co.

FINDINGS

Year	Uses	Source
1962	STAN S TEXSACO SERVICE (WALTER E STANCIL) GAS STA	R. L. Polk & Co.

1005 STIERLIN RD

Year	Uses	Source
2001	BERTOZZIMarco	Haines Company, Inc.
1986	EATN RUN	Pacific Bell
	EATN RUN	Pacific Bell

1015 STIERLIN RD

Year	Uses	Source
2001	BERTOZZIMarco	Haines Company, Inc.
1986	Lynch Mike	Pacific Bell
	LYNCH MIKE	Pacific Bell
1982	Fleskes D	Pacific Telephone
1975	Bertozzi Robt S	Pacific Telephone
1968	VACANT	R. L. Polk Co.
1962	GROVER RONALD C (JEANETTE) USAF	R. L. Polk & Co.
1957	BAILEY RAYMOND	Pacific Telephone

1017 STIERLIN RD

Year	Uses	Source
1957	DENBY T D	Pacific Telephone
	SOMNIMERS RUSSELL	Pacific Telephone

1019 STIERLIN RD

Year	Uses	Source
1962	POSTON CHAS W (DONNA J) CONSTN WKR	R. L. Polk & Co.

1021 STIERLIN RD

Year	Uses	Source
2001	XXXX	Haines Company, Inc.
1957	COLLEY JAS V	Pacific Telephone

FINDINGS

1023 STIERLIN RD

Year	*Uses*	*Source*
2001	XXXX	Haines Company, Inc.
1986	STATE FARM INSURANCE CLAIMS OFFICES	Pacific Bell
1982	RUDOLPH & SLETTEN INC	Pacific Telephone

1043 STIERLIN RD

Year	*Uses*	*Source*
2001	XXXX	Haines Company, Inc.
1992	TANGENT INSTRUMENTS	Cole Information
	LLOYD RITTER&ASSN	Cole Information
1986	Applied Intelligence Inc	Pacific Bell
	APPLIED INTELLIGENCE INC	Pacific Bell
	VAN BROCKLIN P J	Pacific Bell
1982	Fielding Bruce G CPA	Pacific Telephone
	Locksley Frank W CPA	Pacific Telephone
	Standard Register Co The	Pacific Telephone
	Storek Fred C	Pacific Telephone
1975	Consolidated Information Co da Ut pr csng serv	Pacific Telephone
	Fielding Bruce G & Co CPA	Pacific Telephone
	Locksley Frank W CPA	Pacific Telephone
	Standard Register Co The	Pacific Telephone
	Sunset Mc Kee Business Forms See Standard Register Co The	Pacific Telephone
1962	ARRELLANES HENRY (JENNY) CONSTN WKR	R. L. Polk & Co.
	ROMERO FRANK G (POLLY) CONSTN WKR	R. L. Polk & Co.
	SIQUEIROS CARLOS (BEATRICE) CLK PO	R. L. Polk & Co.
1957	ROMERO FRANK	Pacific Telephone

1091 STIERLIN RD

Year	*Uses*	*Source*
1975	Cartier Julie	Pacific Telephone
1968	WILLIAMSON CHESTER BLDG CONTR	R. L. Polk Co.

Year	Uses	Source
1962	WILLIAMSON CHESTER W (ETHEL) GENI CONTR	R. L. Polk & Co.
	WILLIAMSON CHESTER W (ETHEL) GENI CONTR	R. L. Polk & Co.
1957	WILLIAMSON CHESTER W CONTR	Pacific Telephone

1093 STIERLIN RD

Year	Uses	Source
1957	WOODHOUSE RALPH G	Pacific Telephone

1101 STIERLIN RD

Year	Uses	Source
1957	NADEAU H	Pacific Telephone

TERRA BEL I AVE

1060 TERRA BEL I AVE

Year	Uses	Source
1986	Kanaya Construction Inc	Pacific Bell

TERRA BELL AVE

940 TERRA BELL AVE

Year	Uses	Source
1986	Plummer James Stephen	Pacific Bell

TERRA BELLA AVE

900 TERRA BELLA AVE

Year	Uses	Source
1962	GRIST ALVIN 0 (MARGT C) CARP HUGGINS LABY	R. L. Polk & Co.

909 TERRA BELLA AVE

Year	Uses	Source
1962	FOLSOM ALBERT P (MYRTLE) CARP	R. L. Polk & Co.
1957	FOLSOM ALBERT P	Pacific Telephone

FINDINGS

921 TERRA BELLA AVE

Year	*Uses*	*Source*
1962	SUMMERS DALTON L ELECTRONIC TECH	R. L. Polk & Co.

935 TERRA BELLA AVE

Year	*Uses*	*Source*
2014	FOOTHILL DISPOSAL CO INC	Cole Information
2005	FOOTHILL DISPOSAL CO	Cole Information
2001	XXXX	Haines Company, Inc.
1995	FOOTHILL DISPOSAL CO	Cole Information
1992	FOOTHILL DISPOSL CO	Cole Information
1991	FOOTHILL DISPOSAL CO	Pacific Telephone
1986	FOOTHILL DISPOSAL CO	Pacific Bell
	FOOTHILL DISPOSAL CO	Pacific Bell
1982	FOOTHILL DISPOSAL CO	Pacific Telephone
1975	SANTA CLARA COUNTY DEBRIS BOX SERVICE	Pacific Telephone
	FOOTHILL DISPOSAL CO	Pacific Telephone
	Ron Mar Leasing Co	Pacific Telephone
1968	FOOTHILL DISPOSAL CO	R. L. Polk Co.
	RON MAR LEASING CORP	R. L. Polk Co.

939 TERRA BELLA AVE

Year	*Uses*	*Source*
2022	MERCEDES WERKSTATT	Cole Information
	PALO ALTO TELEVISION	Cole Information
	DAIMLER	Cole Information
	JPR GROUP	Cole Information
	PAUL PROKOPEC	Cole Information
	ELAIYARAJA KUTHALINGAM	Cole Information
2017	MERCEDES WERKSTATT	Cole Information
	PALO ALTO TELEVISION	Cole Information
	JPR GROUP	Cole Information
2014	MERCEDES WERKSTATT	Cole Information
	PALO ALTO TELEVISION	Cole Information

FINDINGS

Year	Uses	Source
2014	JPR GROUP	Cole Information
	PAUL PROKOPEC	Cole Information
2010	MERCEDES WERKSTATT	Cole Information
	JPR GROUP	Cole Information
	PALO ALTO TELEVISION	Cole Information
	OCCUPANT UNKNOWN	Cole Information
2005	MERCEDES WERKSTATT	Cole Information
	MERCEDES WERKSTATT	Cole Information
	COMMERCIAL PRINTING	Cole Information
	OCCUPANT UNKNOWN	Cole Information
2001	AUTO MOTOR UND	Haines Company, Inc.
	SPORTING	Haines Company, Inc.
	CULLINANE Kean	Haines Company, Inc.
2000	AUTO MOTOR UND SPORTS INCORPORATED	Cole Information
1995	CALVAC PAVING & SEALING	Cole Information
	ACTIVE CABINET & FIXTURE CO	Cole Information
1992	ACTIVE CBNT&FXTR	Cole Information
	CALVAC PAVING&SLNG	Cole Information
1991	ACTIVE CABINET & FIXTURE CO	Pacific Telephone
1986	ACTIVE PLASTICS & FIXTURE CO INC	Pacific Bell
	ACTIVE PLASTICS & FIXTURE CO INC	Pacific Bell
1982	Active Plastics Inc	Pacific Telephone
1975	Active Plastics Inc	Pacific Telephone
	Cal Precision Mfg Co	Pacific Telephone
1966	PRUETT EARL T	R. L. Polk & Co.
1962	BRAGG BOB USN	R. L. Polk & Co.
	BRAGG GLEN	R. L. Polk & Co.
	BRAGG VEDIA FCTY WKR	R. L. Polk & Co.
1960	Bently Richd W	R. L. Polk Co.

940 TERRA BELLA AVE

Year	Uses	Source
1991	PLUMMER JAMES STEPHEN	PACIFIC BELL WHITE PAGES

FINDINGS

Year	Uses	Source
1975	LAPPLE CHAS G	Pacific Telephone
1966	LAPPLE CHARLES G	R. L. Polk & Co.
1960	Lapple Chas G	R. L. Polk Co.
1955	Robinson Le Roy	R. L. Polk Co.
1950	Spivey S E Mrs	R. L. Polk & Co.
1945	Spivey T S	R. L. Polk Co.
1940	Spivey T S	R. L. Polk Co.

941 TERRA BELLA AVE

Year	Uses	Source
1966	MARBLE EDW M AN	R. L. Polk & Co.
1962	HUGHES HOMER	R. L. Polk & Co.
1960	Ontjes Herman	R. L. Polk Co.
1955	Bentley Richd W	R. L. Polk Co.
1950	Simpson G H	R. L. Polk & Co.
1945	Simpson G H	R. L. Polk Co.
1940	Swiger M L	R. L. Polk Co.

942 TERRA BELLA AVE

Year	Uses	Source
1991	SOMMERS DANNY	PACIFIC BELL WHITE PAGES
1975	SOMMERS DANNY	Pacific Telephone
1966	PALMER BOB	R. L. Polk & Co.
1960	Cook Jas E	R. L. Polk Co.
1957	CLARK H I	Pacific Telephone
1955	Cook Jas E A	R. L. Polk Co.
1950	Johnson W H	R. L. Polk & Co.
1945	Johnson W H	R. L. Polk Co.
1940	Johnson W H	R. L. Polk Co.

943 TERRA BELLA AVE

Year	Uses	Source
1975	MOORE WM R	Pacific Telephone
1966	DAVIES HARRY A	R. L. Polk & Co.

FINDINGS

Year	Uses	Source
1960	Robinson Le Roy	R. L. Polk Co.
1957	ROBINSON LE ROY	Pacific Telephone
1955	Ontjes Herman	R. L. Polk Co.
	1/2 Sci Shepardson Clyde	R. L. Polk Co.
1950	Ontjes Herman	R. L. Polk & Co.
	1/2 Domrose G L	R. L. Polk & Co.
1945	Gustafson E A	R. L. Polk Co.
1940	Carlson John	R. L. Polk Co.
	Gustafson E A	R. L. Polk Co.

945 TERRA BELLA AVE

Year	Uses	Source
1966	SARTAIN EARL D	R. L. Polk & Co.
1960	Merritt Norman	R. L. Polk Co.
1957	MERRITT NOMAN A R	Pacific Telephone
1955	Merritt Norman	R. L. Polk Co.
1950	Merritt N A	R. L. Polk & Co.
1945	Merritt N A	R. L. Polk Co.

946 TERRA BELLA AVE

Year	Uses	Source
1975	WILSON R	Pacific Telephone
1966	CASTELANO SAML V AN	R. L. Polk & Co.
1960	Castelano Saml V	R. L. Polk Co.
1957	CASTELANO SAM V R	Pacific Telephone
1955	Castelano Saml V	R. L. Polk Co.
1950	Castelano S V	R. L. Polk & Co.
1945	Castelano S V	R. L. Polk Co.
1940	Castelano S S	R. L. Polk Co.

947 TERRA BELLA AVE

Year	Uses	Source
1991	LA CORTE JOE M	PACIFIC BELL WHITE PAGES
1966	DONATI FREDA MRS	R. L. Polk & Co.

FINDINGS

Year	Uses	Source
1960	Shagian Edw T	R. L. Polk Co.
1955	Serio Tony J	R. L. Polk Co.
1950	Gayler Jesse	R. L. Polk & Co.
1945	Gayler Jesse	R. L. Polk Co.
1940	Gayler J E	R. L. Polk Co.

948 TERRA BELLA AVE

Year	Uses	Source
1991	EARLE JAMES R JR	PACIFIC BELL WHITE PAGES
1966	MARCUS MARC A	R. L. Polk & Co.
1960	Theiss Jos J	R. L. Polk Co.
1957	TITELSS JOS J	Pacific Telephone
1955	Theiss Jos J	R. L. Polk Co.
1950	Bagley J J	R. L. Polk & Co.
1945	Nolet H E	R. L. Polk Co.
1940	Ham J R	R. L. Polk Co.

949 TERRA BELLA AVE

Year	Uses	Source
1991	CONNELLY PATRICK	PACIFIC BELL WHITE PAGES
1975	FURDERER R A	Pacific Telephone
1966	FURDERER ROBT A AN	R. L. Polk & Co.
1960	Furderer Robt A	R. L. Polk Co.
1957	FURDERER R A	Pacific Telephone
1955	Furderer Robt A	R. L. Polk Co.
1950	Nelson J G	R. L. Polk & Co.
1945	Nelson J G	R. L. Polk Co.
1940	Nelson J G	R. L. Polk Co.

950 TERRA BELLA AVE

Year	Uses	Source
1991	HAM MICHAEL	PACIFIC BELL WHITE PAGES
1975	EBY EDW	Pacific Telephone
1966	EBY EDW M	R. L. Polk & Co.

FINDINGS

Year	Uses	Source
1960	Eby Ed M	R. L. Polk Co.
1957	BRANTNER JOHIN	Pacific Telephone
1955	Kekule Mike F	R. L. Polk Co.
1950	Kekule M F	R. L. Polk & Co.
1945	Kekule M F	R. L. Polk Co.
1940	Toney Clarence	R. L. Polk Co.

951 TERRA BELLA AVE

Year	Uses	Source
1968	UNDER CONSTN	R. L. Polk Co.

953 TERRA BELLA AVE

Year	Uses	Source
1975	CURCI R	Pacific Telephone
1966	CURCI ROCCI A AN	R. L. Polk & Co.
1960	Curci Rocci A	R. L. Polk Co.
1957	CURE R R	Pacific Telephone
	LANGEVIN GEO L	Pacific Telephone
1955	Curci Rocci A	R. L. Polk Co.
1950	Curci R A	R. L. Polk & Co.
1945	Curci R A	R. L. Polk Co.

954 TERRA BELLA AVE

Year	Uses	Source
1991	CAMMARATA JOSEPH	PACIFIC BELL WHITE PAGES
	CAMMARATA JOSEPH	PACIFIC BELL WHITE PAGES
1975	CARTER CHESTER R	Pacific Telephone
1966	DE LANY GERALD	R. L. Polk & Co.
1960	Tomasello Louis F	R. L. Polk Co.
1957	BLANK ALVINA	Pacific Telephone
1955	Blank Irma Mrs	R. L. Polk Co.
1950	Sumner Frances Mrs	R. L. Polk & Co.
1945	Dinapoll J A	R. L. Polk Co.
1940	Di Salvo J S	R. L. Polk Co.

FINDINGS

956 TERRA BELLA AVE

Year	Uses	Source
1975	MINERVA CHAS A	Pacific Telephone
1966	MINERVA CHARLES A AN	R. L. Polk & Co.
1960	Minerva Chas A	R. L. Polk Co.
1955	Minerva Chas A	R. L. Polk Co.
1950	Minerva Chas	R. L. Polk & Co.

957 TERRA BELLA AVE

Year	Uses	Source
1975	DAVIES PHILIP	Pacific Telephone
1966	GULGLIAMNO PETER AN	R. L. Polk & Co.
1960	Vacant	R. L. Polk Co.
1957	SWANSON WARNER C	Pacific Telephone
1955	Swanson Warner C	R. L. Polk Co.
1950	Swanson W C	R. L. Polk & Co.
1945	Herold P B	R. L. Polk Co.
1940	Hauck A	R. L. Polk Co.

958 TERRA BELLA AVE

Year	Uses	Source
1975	TUCKER CHAS	Pacific Telephone
1966	VACANT	R. L. Polk & Co.
1960	Vacant	R. L. Polk Co.
1955	Glick Edw O	R. L. Polk Co.
1950	Ross I G	R. L. Polk & Co.
1945	Wallace E C	R. L. Polk Co.
1940	Statler A M Mrs	R. L. Polk Co.

961 TERRA BELLA AVE

Year	Uses	Source
1975	WALL REUBEN	Pacific Telephone
1966	WALL REUBEN AN	R. L. Polk & Co.
1960	Larson Franz L	R. L. Polk Co.
1957	LARSON FRANAT L REV	Pacific Telephone

FINDINGS

Year	Uses	Source
1955	Lang Louis E	R. L. Polk Co.
1950	Hall J W	R. L. Polk & Co.
1945	Chandler E	R. L. Polk Co.
1940	Oddie Henry	R. L. Polk Co.

962 TERRA BELLA AVE

Year	Uses	Source
1991	RYMAN ENTERPRISES	PACIFIC BELL WHITE PAGES
1975	HORROD JAS	Pacific Telephone
1966	SCAMARDO BENNIE	R. L. Polk & Co.
1960	Dinapoli Sal T	R. L. Polk Co.
1957	DINAPOLI SAL	Pacific Telephone
1955	Brinkman Fred H	R. L. Polk Co.
1950	Brinkman F H	R. L. Polk & Co.
1945	Brinkman F H	R. L. Polk Co.
1940	Shoults J M	R. L. Polk Co.

965 TERRA BELLA AVE

Year	Uses	Source
1991	BENANTI STEPHEN P	PACIFIC BELL WHITE PAGES
1975	BENANLI STEPHEN P	Pacific Telephone
1966	BENANTI STEPHEN P	R. L. Polk & Co.
1960	Lang Earl L	R. L. Polk Co.
1957	LANG EARL	Pacific Telephone
1955	Hilby Geo R	R. L. Polk Co.
1950	Jones L P	R. L. Polk & Co.
1945	Jones L P	R. L. Polk Co.
1940	Jones Louis	R. L. Polk Co.

966 TERRA BELLA AVE

Year	Uses	Source
1968	GARRINGTON ROBT	R. L. Polk Co.
1966	CALOPY JOSEPH	R. L. Polk & Co.
1960	Mann Frank D	R. L. Polk Co.

FINDINGS

Year	Uses	Source
1955	Barbe Polly B Mrs	R. L. Polk Co.
1950	Barbe J D	R. L. Polk & Co.
1945	Barbe J D	R. L. Polk Co.
1940	Barbe J D	R. L. Polk Co.

969 TERRA BELLA AVE

Year	Uses	Source
1975	CARDONA FRANK F	Pacific Telephone
1966	CARDONA FRANK AN	R. L. Polk & Co.
1960	Vacant	R. L. Polk Co.
1957	BROWN DELIGHT L MRS	Pacific Telephone
1955	Smith Cleo	R. L. Polk Co.
1950	Brown D L Mrs	R. L. Polk & Co.
1945	Brown D L Mrs	R. L. Polk Co.
1940	Brown Delight Mrs	R. L. Polk Co.

970 TERRA BELLA AVE

Year	Uses	Source
2022	BILL WITTMERS	Cole Information
	JUDY THRASHER	Cole Information
	JONATHAN KIM	Cole Information
	ALONDRA PACO	Cole Information
	MICHAEL PASTUSHKOV	Cole Information
	RIOBUENO ANDRES	Cole Information
	LISA BRUGHERA	Cole Information
	JUAN CONTRERES	Cole Information
	ARAVIND KAMARAJUDDA	Cole Information
	SAVEDPLUS INC	Cole Information
	FAB MO	Cole Information
	SAVEDPLUS	Cole Information
	DEEPSCALE	Cole Information
	DEEPSCALE INC	Cole Information
	JMC BUILDING SERVICE	Cole Information
	JMC BUILDING SERVICE, INC	Cole Information

FINDINGS

Year	Uses	Source
2022	WITTMERS ELECTRIC INC.	Cole Information
	PALO ALTO DENTAL ARTS LAB	Cole Information
	FRESHPEP INC	Cole Information
2017	PALO ALTO DENTAL ARTS LAB	Cole Information
	KTS NORTHERN SERVICES	Cole Information
	WITTMERS ELECTRIC INC	Cole Information
2014	MILLENIUM IMAGING SOLUTIONS	Cole Information
	KTS NORTHERN SERVICES OF	Cole Information
	WITTMERS ELECTRIC INC	Cole Information
	JMC BUILDING SERVICE	Cole Information
2010	JMC BUILDING SVC	Cole Information
	LAB IT SOLUTIONS LLC	Cole Information
	KTS SVC OF NORTHERN CA	Cole Information
	WITTMERS ELECTRIC INC	Cole Information
	MILLENIUM IMAGING SOLUTIONS	Cole Information
	FISH HAWK ENTERPRISES	Cole Information
2005	REFLECT SCIENTIFIC INC	Cole Information
	INNOVATION MANGEMENT SCIENTIST	Cole Information
	AZUEL INC	Cole Information
2001	INOUYE Audrey J MC BUILDING	Haines Company, Inc.
	SERVICE LYONSJIMNWSPPRS	Haines Company, Inc.
	NEW IMAGE	Haines Company, Inc.
	ARCHITECTS re NEW IMAGE	Haines Company, Inc.
	ARCHITECTS REFLECT SCIENTIFIC	Haines Company, Inc.
2000	JUAN CONTRERAS	Cole Information
	DESIGN SPECIALISTS	Cole Information
	NEW IMAGE ARCHITECTS	Cole Information
	AUDIOTRAINER INCORPORATED	Cole Information
	REFLECT SCIENTIFIC INCORPORATED	Cole Information
	LYONS JIM HISTORICAL NEWSPAPERS	Cole Information
1995	DESIGN SPECIALISTS	Cole Information
	JIM LYONS HISTORICAL NEWSPAPER	Cole Information

FINDINGS

Year	Uses	Source
1995	FINE PITCH TECHNOLOGY INC	Cole Information
	SHASKY BOOKS	Cole Information
	R W NIELSEN ASSOC INC	Cole Information
1992	NIELSEN ASC R W INC	Cole Information
	DESIGN SPECIALISTS	Cole Information
	FINE PITCH TCHNLGY	Cole Information
	LYONS JIM NWSPPRS	Cole Information
	SHASKY FLORIAN	Cole Information
1991	THORNTON FASHION DESIGN	Pacific Telephone
	FINE PITCH TECHNOLOGY INC	Pacific Telephone
	SHASKY FLORIAN J	Pacific Telephone
	DESIGN SPECIALISTS	Pacific Telephone
1986	Briteday Inc	Pacific Bell
	Robotic Systems	Pacific Bell
	BRITEDAY INC	Pacific Bell
	CASTER DIVISION HAMERSLAG EQUIPMENT CO	Pacific Bell
	CONVEYOR SYSTEMS CASTER DIV HAMERSLAG EQUIPMENT CO	Pacific Bell
	CONVEYOR SYSTEMS DIV HAMERSLAG EQUIPMENT CO	Pacific Bell
	DOCK SYSTEMS A DIVISION OF HAMERSLAG EQUIPMENT CO	Pacific Bell
	HAMERSLAG EQUIPMENT CO	Pacific Bell
	ROBOTIC SYSTEMS	Pacific Bell
1975	NEWLANDS K C	Pacific Telephone
	NEWLANDS W H	Pacific Telephone
	WENTZ IRENE	Pacific Telephone
1966	NEWLANDS WELLS H	R. L. Polk & Co.
1960	Erlandson Kenneth J	R. L. Polk Co.
1955	Erlandson Kenneth J	R. L. Polk Co.
1950	Erlandson J K	R. L. Polk & Co.

FINDINGS

973 TERRA BELLA AVE

Year	Uses	Source
1975	WINTERHALDER C R	Pacific Telephone
1966	WINTERHALDER C RAYMOND AN	R. L. Polk & Co.
1960	Winterhalder C Raymond	R. L. Polk Co.
1957	WINTERHALDER C R R	Pacific Telephone
1955	Winterhalder C Ray	R. L. Polk Co.
1950	Winterhalder C R	R. L. Polk & Co.
1945	Winterhalder C R	R. L. Polk Co.
1940	Winterhalder C R	R. L. Polk Co.

974 TERRA BELLA AVE

Year	Uses	Source
1975	BUMPUS N E	Pacific Telephone
1966	BUMPUS NANNIE E MRS	R. L. Polk & Co.
1960	Hall Julius L	R. L. Polk Co.
1957	RENTFROW R R	Pacific Telephone
1955	Wissing Nels R	R. L. Polk Co.
1950	Jackson J H jr	R. L. Polk & Co.
1945	Silcott M A	R. L. Polk Co.
1940	Silcott M A	R. L. Polk Co.

975 TERRA BELLA AVE

Year	Uses	Source
2022	WATERPROOFING ASSOCIATES INC	Cole Information
	TOM HENNIG CO.	Cole Information
	WATERPROOFING ASSOCIATES	Cole Information
	ADELE HENNIG	Cole Information
	JAY HARTUNG	Cole Information
	ERIC MOOREHEAD	Cole Information
2017	WATERPROOFING ASSOCIATES INC	Cole Information
2014	WATERPROOFING ASSOCIATES	Cole Information
2010	WATERPROOFING ASSOCIATES	Cole Information
2005	WATERPROOFING ASSOCIATES	Cole Information
2001	XXXX	Haines Company, Inc.

FINDINGS

Year	Uses	Source
2000	WATERPROOFING ASSOCIATES	Cole Information
1992	K 3H GEN ENGR CONTR	Cole Information
1991	B & B LANDSCAPE CONTRACTORS INC	Pacific Telephone
	B BRUNN BROTHERS	Pacific Telephone
1986	B & B LANDSCAPE CONTRACTORS INC	Pacific Bell
1982	B & B Landscape Contractors Inc	Pacific Telephone
1975	NELSON MA	Pacific Telephone
1968	VACANT	R. L. Polk Co.
1966	NELSON MARY A MRS AN	R. L. Polk & Co.
1960	Nelson Robt R	R. L. Polk Co.
1957	NELSON ROBT R	Pacific Telephone
1955	Nelson Robt R	R. L. Polk Co.
1950	Nelson R R	R. L. Polk & Co.
1945	Nelson R R	R. L. Polk Co.
1940	Fortini Louis	R. L. Polk Co.

976 TERRA BELLA AVE

Year	Uses	Source
1975	RENTFROW R R	Pacific Telephone
1966	RENTFROW RAULAN R	R. L. Polk & Co.
1960	Rentfrow Raulan R	R. L. Polk Co.
1955	Rentfrow Laulan R	R. L. Polk Co.
1950	Graham E V	R. L. Polk & Co.
1945	Ereno A I	R. L. Polk Co.
1940	Reed C E	R. L. Polk Co.

977 TERRA BELLA AVE

Year	Uses	Source
1966	ANKLAM WM C AN	R. L. Polk & Co.
1960	Anklan Wm C	R. L. Polk Co.
1957	ANKLAM WM C R	Pacific Telephone
1955	Anklam Wm C	R. L. Polk Co.
1950	Anklam W C	R. L. Polk & Co.
1945	Anklam W C	R. L. Polk Co.

FINDINGS

Year	Uses	Source
1940	Anklam W C	R. L. Polk Co.

978 TERRA BELLA AVE

Year	Uses	Source
1991	HIGGINBOTHAM MARIANN	PACIFIC BELL WHITE PAGES
	POWARS OLYMPIA	PACIFIC BELL WHITE PAGES
1975	WITZKE A	Pacific Telephone
1966	WITZKE ALBERT A AN	R. L. Polk & Co.
1960	Witzke Albert A	R. L. Polk Co.
1957	WITZKE A R	Pacific Telephone
1955	Witzke Albert A	R. L. Polk Co.
1950	Witzke A A	R. L. Polk & Co.
1945	Witzke A A	R. L. Polk Co.
1940	Williams E H	R. L. Polk Co.

979 TERRA BELLA AVE

Year	Uses	Source
1975	CECCHI J	Pacific Telephone
1966	CECCHI JOSEPH AN	R. L. Polk & Co.
1960	Cecchi Jos	R. L. Polk Co.
1957	CECCHI J	Pacific Telephone
1955	Hansen Larry B	R. L. Polk Co.
1950	Van Den Bosch J H	R. L. Polk & Co.
1945	Beutel M R	R. L. Polk Co.
1940	Beutel M R	R. L. Polk Co.

980 TERRA BELLA AVE

Year	Uses	Source
1991	RAFFANTI BRAD	PACIFIC BELL WHITE PAGES
1966	FACCHINO JOSEPH AN	R. L. Polk & Co.
1960	Facchino Jos	R. L. Polk Co.
1957	FACCHINO JOE R	Pacific Telephone
1955	Facchino Jos	R. L. Polk Co.
1950	Facchino Jos	R. L. Polk & Co.

FINDINGS

Year	Uses	Source
1945	Mignosi Otto	R. L. Polk Co.

983 TERRA BELLA AVE

Year	Uses	Source
1991	LA FEVER ANDY	PACIFIC BELL WHITE PAGES
1975	LA FEVER ANDY	Pacific Telephone
1966	LA FEVER ANDREW AN	R. L. Polk & Co.
1960	La Fever Andrew	R. L. Polk Co.
1955	La Fever Andrew	R. L. Polk Co.
1950	La Fever A H	R. L. Polk & Co.
1945	La Fever A H	R. L. Polk Co.
1940	Sweet E L	R. L. Polk Co.

984 TERRA BELLA AVE

Year	Uses	Source
1991	DOWNING GARY	PACIFIC BELL WHITE PAGES
	MYERS DORIS	PACIFIC BELL WHITE PAGES
1966	CROSBY JOHN H AN	R. L. Polk & Co.
1960	Crosby John H	R. L. Polk Co.
1957	COLE DEAN S R	Pacific Telephone
1955	Cole Dean S	R. L. Polk Co.
1950	Cole D S	R. L. Polk & Co.
1945	Cole D S	R. L. Polk Co.
1940	Opperman D S	R. L. Polk Co.

985 TERRA BELLA AVE

Year	Uses	Source
2022	HARVEST MOON EDIBLE LANDSCAPES	Cole Information
	CALIFORNIA FINE STAIRBUILDING	Cole Information
	DISCOUNT GLASS	Cole Information
	THOMAS H DUNTON	Cole Information
	TOM DUNTON	Cole Information
	KEVIN RILEY	Cole Information
	STEPHANIE JONES	Cole Information

FINDINGS

Year	Uses	Source
2022	JULIE BENDA	Cole Information
2017	DISCOUNT GLASS	Cole Information
2014	HARVEST MOON LANDSCAPE	Cole Information
2010	CALIFORNIA FINE STAIRBUILDING	Cole Information
	HARVEST MOON LANDSCAPE	Cole Information
2005	HARVEST MOON LANDSCAPE	Cole Information
	RANDYS PROTOTYPE MACHINING	Cole Information
2001	HOLSTINELeroy RANDYS PROTOTYPE	Haines Company, Inc.
	MACHINING	Haines Company, Inc.
2000	RANDYS PROTOTYPE MACHINING	Cole Information
1995	ALPINE PRINTING CO	Cole Information
	IDENTIFICATION SERVICES	Cole Information
	ENVIRONMENTAL INDUSTRIAL PRODS	Cole Information
	BURTON PROPERTIES	Cole Information
	HOLSTINE & CHANDLER EQUIPMENT	Cole Information
1992	ALPINE PRINTING CO	Cole Information
	ENVIRONMTL IND PROD	Cole Information
	HOLSTINE&CHANDLER	Cole Information
	IDENTIFICATION SV	Cole Information
1991	HOLSTINE & CHANDLER EQUIPMENT CO INC	Pacific Telephone
	B ENVIRONMENTAL INDUSTRIAL PRODUCTS	Pacific Telephone
	D ALPINE PRINTING CO	Pacific Telephone
	D IDENTIFICATION SERVICES	Pacific Telephone
1986	Holstlne Roy	Pacific Bell
	i Holstine Roy Sales Co	Pacific Bell
	Hunter Engineering Service	Pacific Bell
	HUNTER SERVICE CENTERS INC	Pacific Bell
	HUNTER ENGINEERING SERVICE	Pacific Bell
	HUNTER SERVICE CENTERS INC	Pacific Bell
1982	Hoistine Roy Sales Co	Pacific Telephone
1975	Environmental Industrial Products	Pacific Telephone
	Holstine Roy Sales Co	Pacific Telephone

FINDINGS

Year	Uses	Source
1975	South Bay Equip Sales	Pacific Telephone
1968	MOPPIN KENNETH E	R. L. Polk Co.

987 TERRA BELLA AVE

Year	Uses	Source
1966	DORMAN DWIGHT F	R. L. Polk & Co.
1960	Dorman Dw ight F	R. L. Polk Co.
1957	DORMAN DWILHT R	Pacific Telephone
	HABICHT ERWIN	Pacific Telephone
1955	Dorman Dw ight F	R. L. Polk Co.
1950	Bow man R M	R. L. Polk & Co.
1945	Keen R T	R. L. Polk Co.
1940	Steindorf R A	R. L. Polk Co.

988 TERRA BELLA AVE

Year	Uses	Source
1975	CARALLI VINCENZO	Pacific Telephone
1966	CARALLI VINCENZO AN	R. L. Polk & Co.
1960	Caralli Vincenzo	R. L. Polk Co.
1955	Caralli Vincenzo	R. L. Polk Co.
1950	Keller H P	R. L. Polk & Co.
1945	Keller H P	R. L. Polk Co.
1940	Keller Hans	R. L. Polk Co.

990 TERRA BELLA AVE

Year	Uses	Source
2022	MARIANO RENTERIA	Cole Information
	BEATRICE RENTERIA	Cole Information
	FALCON ROOFING	Cole Information
2017	ESMERALDA DELACRUZ	Cole Information
	FALCON ROOFING	Cole Information
2014	ESMERALDA DELACRUZ	Cole Information
	FALCON ROOFING	Cole Information
2010	OCCUPANT UNKNOWN	Cole Information

FINDINGS

Year	Uses	Source
2010	FALCON ROOFING	Cole Information
2001	HAVER Gerry	Haines Company, Inc.
2000	GERRY HAVER	Cole Information
1995	HAVER, GERRY	Cole Information

1020 TERRA BELLA AVE

Year	Uses	Source
2022	SAVIANO CO INC	Cole Information
	ANTHONY SAVIANO	Cole Information
2017	SAVIANO COMPANY INC	Cole Information
2014	SAVIANO COMPANY INC	Cole Information
2010	SAVIANO CO INC	Cole Information
2005	SAVIANO CO INC	Cole Information
2001	XXXX	Haines Company, Inc.
2000	OCCUPANT UNKNOWN	Cole Information
1991	New Varsity Towing	PACIFIC BELL WHITE PAGES
	NEW VARSITY TOWING	PACIFIC BELL WHITE PAGES
1986	BLOSSOM TOWING	Pacific Bell
	Storage Yd	Pacific Bell
	Watte Walter	Pacific Bell
	BLOSSOM TOWING	Pacific Bell
	WATTE WALTER	Pacific Bell
1975	Harris John	Pacific Telephone
1968	BOLTON HOMER L	R. L. Polk Co.
	TURNER JESS	R. L. Polk Co.
	CAPOTE ELMER M	R. L. Polk Co.
	VACANT	R. L. Polk Co.
	ROCMA JUAN R	R. L. Polk Co.
	S URBEA JOSE	R. L. Polk Co.
	VACANT	R. L. Polk Co.
	ROCHA CLARO	R. L. Polk Co.
	OROZCO MIGUEL H	R. L. Polk Co.

FINDINGS

1025 TERRA BELLA AVE

Year	*Uses*	*Source*
2022	GARY WADA	Cole Information
	KUMAR KASTURY	Cole Information
	MIKE KAHN	Cole Information
	KENTH PEDERSEN	Cole Information
	DAVID RADFORD	Cole Information
	JAYASHREE SANJEEVIRAMAN	Cole Information
	REGINALD IV	Cole Information
	SANG JEONG	Cole Information
	LAURA MORONEZ	Cole Information
	HYPHASE ENERGY INC	Cole Information
	BECTON DICKINSON	Cole Information
	WAKO CHEMICALS USA INC	Cole Information
	WAKO DIAGNOSTICS	Cole Information
	WAKO LIFE SCIENCES INC	Cole Information
	VEERA KUMAR KASTURY	Cole Information
	WAKO PURE CHEMICAL INDUSTRIES	Cole Information
2017	MACROMOLECULAR	Cole Information
2014	BD	Cole Information
2010	POLYGENETICS INC	Cole Information
2001	BIOMETRIC IMAGING	Haines Company, Inc.
2000	OCCUPANT UNKNOWN	Cole Information
	BIOMETRIC IMAGING INCORPORATED	Cole Information
1995	NORIAN CORP	Cole Information
	BIOMETRIC IMAGING INC	Cole Information
1992	BIOMETRIC IMAGING	Cole Information
	NORIAN CORP	Cole Information
1991	NORIAN CORP	Pacific Telephone
1986	Life Scan Inc	Pacific Bell
	LIFE SCAN INC	Pacific Bell

FINDINGS

1040 TERRA BELLA AVE

Year	Uses	Source
2022	PUBLIC STORAGE	Cole Information
	KURT HEINRICH	Cole Information
2017	PUBLIC STORAGE	Cole Information
2014	PUBLIC STORAGE	Cole Information
2010	PUBLIC STORAGE	Cole Information
2005	PUBLIC STORAGE	Cole Information
2001	XXXX	Haines Company, Inc.

1043 TERRA BELLA AVE

Year	Uses	Source
2010	CUSTOMERSATCOM	Cole Information
2001	CUSTOMERSATCOM	Haines Company, Inc.

1045 TERRA BELLA AVE

Year	Uses	Source
2022	CRAZY MAGIC INC	Cole Information
	BRING ME A BOOK FOUNDATION	Cole Information
	DEEPSCALE INC	Cole Information
	BRING ME A BOOK	Cole Information
	KODIAK ROBOTICS	Cole Information
	JACKSON TRAN	Cole Information
	JUDY KOCH	Cole Information
	AL MOSER	Cole Information
	LINDSEY CROSS	Cole Information
	ANNELIESE SCADDEN	Cole Information
2010	CRAZY MAGIC INC	Cole Information
	BRING ME A BOOK FOUNDATION	Cole Information
2005	SRK INTERESTS LLC	Cole Information
	CRAZY MAGIC INC	Cole Information
	BRING ME A BOOK FOUNDATION	Cole Information
2001	TEVIS Michael	Haines Company, Inc.
1968	NO RETURN	R. L. Polk Co.

FINDINGS

1049 TERRA BELLA AVE

Year	*Uses*	*Source*
2022	SUNIL S RAWAT	Cole Information
	DAVID VALITON	Cole Information
	JOHN CHISHOLM	Cole Information
	CRESCENDANT	Cole Information
	AGE WAVE	Cole Information
	CRESCENDANT INC	Cole Information
2017	CUSTOMERSAT COM	Cole Information
2014	CUSTOMERSAT COM	Cole Information
	SK	Cole Information
2010	CUSTOMER SAT INC	Cole Information
2005	CUSTOMERS COM	Cole Information
2001	XXXX	Haines Company, Inc.
2000	WORTH JOHN R COMPANY	Cole Information
	WIRTH JOHN R COMPANY	Cole Information
	WIRTH JOHN R COMPANY FROM SAN JOSE TELEPHONES CALL	Cole Information
1995	WORTH, JOHN	Cole Information
	JOHN R WIRTH CO	Cole Information
1992	WIRTH JOHN R CO	Cole Information
1991	Wirth John R Co	PACIFIC BELL WHITE PAGES
	WIRTH JOHN R CO	PACIFIC BELL WHITE PAGES
	WIRTH JOHN R CO	Pacific Telephone
1986	Wirth John R Co	Pacific Bell
	WIRTH JOHN R CO	Pacific Bell
	WIRTH JOHN R CO	Pacific Bell
1985	WIRTH JOHN R CO	Pacific Bell
1982	WIRTH JOHN R CO	Pacific Telephone
1980	Wirth John R Co	Pacific Telephone
1975	WIRTH JOHN R CO	Pacific Telephone
	WIRTH JOHN R CO	Pacific Telephone
1968	WIRTH J R CO WHOLE FURN	R. L. Polk Co.

FINDINGS

1050 TERRA BELLA AVE

Year	*Uses*	*Source*
2014	OCCUPANT UNKNOWN	Cole Information
2010	OCCUPANT UNKNOWN	Cole Information
2005	OCCUPANT UNKNOWN	Cole Information
2001	XXXX	Haines Company, Inc.
2000	PERRY GLADDEN	Cole Information
1968	PENNECLL PLASTERING INC CONTR	R. L. Polk Co.

1060 TERRA BELLA AVE

Year	*Uses*	*Source*
2022	SAM KLEPPER	Cole Information
	DOUG MCFARLIN SHOT SPOTTE	Cole Information
2017	SKYBOX	Cole Information
2014	SKYBOX	Cole Information
	FANTASMA	Cole Information
2010	SHOT SPOTTER INC	Cole Information
	FANTASMA	Cole Information
2005	WEBIMPACT LLC	Cole Information
	WORLD PEACE MUSIC AWARD EDUCATIONAL	Cole Information
	CUSTOM EXOTICA LLC	Cole Information
	STUDIO HIBIKI	Cole Information
	KOZMEZ LLC	Cole Information
	HIBIKI ENTERTAINMENT LLC	Cole Information
2001	ALFINITO Rudolph TATUNG TELECOM	Haines Company, Inc.
2000	TATUNG TELECOM CORPORATION	Cole Information
	PAY PHONES METROCOMM	Cole Information
1995	VIDEO WORKSHOP	Cole Information
	NOMADIC TECHNOLOGIES INC	Cole Information
	METRO COMM	Cole Information
	TATUNG TELECOM CORP	Cole Information
1992	TATUNG TELECOM CORP	Cole Information
1991	LUXTRON CORP	Pacific Telephone

FINDINGS

Year	Uses	Source
1986	Luxtron Corp	Pacific Bell
	LUXTRON CORP	Pacific Bell
1982	Kanaya And Sergio Construction Company	Pacific Telephone
	Electro Graph	Pacific Telephone
	Luxtron Corp	Pacific Telephone

1061 TERRA BELLA AVE

Year	Uses	Source
2022	JORGE CORTES	Cole Information
	RONNY VOTEL	Cole Information
	SKYBOX IMAGING INC	Cole Information
	ZONARE MEDICAL SYSTEMS	Cole Information
	SKYBOX IMAGING	Cole Information
2017	ZONARE MEDICAL SYSTEMS INC	Cole Information
2014	SKYBOX IMAGING	Cole Information
	SKYBOX IMAGING INC	Cole Information
2005	ZONARE MEDICAL SYSTEMS INC	Cole Information
2000	OCCUPANT UNKNOWN	Cole Information
1991	DICEON	Pacific Telephone
1986	Corporate Headquarters	Pacific Bell
	NTA	Pacific Bell
	NTI	Pacific Bell
	NOR CAI TEC INC	Pacific Bell
1982	Davong Systems Inc	Pacific Telephone
1968	APPLIED TIME CORP	R. L. Polk Co.

1065 TERRA BELLA AVE

Year	Uses	Source
2001	XXXX	Haines Company, Inc.
1982	ABACUS ELECTRONICS COMPANY INC	Pacific Telephone
1975	ABACUS ELECTRONICS COMPANY INC	Pacific Telephone
1968	BRXLL ELECTRONICS	R. L. Polk Co.

FINDINGS

1070 TERRA BELLA AVE

Year	*Uses*	*Source*
2022	WILLIAM LI	Cole Information
	STACY STEPHENS	Cole Information
	PHILLIP WONG	Cole Information
	KNIGHTSCOPE, INC	Cole Information
	KNIGHTSCOPE INC	Cole Information
	KNIGHTSCOPE	Cole Information
2017	KNIGHTSCOPE	Cole Information
	PRECISION BUILDERS	Cole Information
2014	PRECISION BUILDERS	Cole Information
2001	BEAR TESTING	Haines Company, Inc.
	LABORATORY BEAR TESTING	Haines Company, Inc.
	LABORATORY	Haines Company, Inc.
	HOLLANDJoseph	Haines Company, Inc.
2000	BEAR TESTING LABORATORY	Cole Information
	BEAR TESTING LABORATORY	Cole Information
1995	CLAYPOOL CONTROLS CORP	Cole Information
	KANAYA CONSTRUCTION INC	Cole Information
1992	TECHREP NORTH	Cole Information
	CLAYPOOL CONTROLS	Cole Information
	J B AUTO REPAIR	Cole Information
	KANAYA CONSTR INC	Cole Information
1991	KANAYA CONSTRUCTION INC	Pacific Telephone
	J B AUTO REPAIR	Pacific Telephone
	CLAYPOOL CONTROLS CORP	Pacific Telephone
1986	Claypool Controls Corp	Pacific Bell
	J B AUTO REPAIR & BODY SHOP	Pacific Bell
	Tuescher Edward W	Pacific Bell
	I Tuf Skin Valve Corporation	Pacific Bell
	CLAYPOOL CONTROLS CORP	Pacific Bell
	J B AUTO REPAIR & BODY SHOP	Pacific Bell
1982	Claypool Controls Co	Pacific Telephone

FINDINGS

Year	Uses	Source
1982	J B AUTO REPAIR & BODY SHOP	Pacific Telephone
	Saunders Valve Corporation	Pacific Telephone
	Tuf Skin Valve Corporation	Pacific Telephone
	Timpco Ltd	Pacific Telephone
1975	J B AUTO REPAIR & BODY SHOP	Pacific Telephone
	U D P	Pacific Telephone
	Union Diesel Parts Co	Pacific Telephone

1075 TERRA BELLA AVE

Year	Uses	Source
2022	ON CALL ELECTRICAL	Cole Information
2001	BENEZRASUne	Haines Company, Inc.
2000	COLIN PERRY	Cole Information
1995	PERRY, COLIN	Cole Information
1992	PERRY, COLIN	Cole Information
1991	Perry Colin	Pacific Telephone
1975	Benezra Esther	Pacific Telephone
	Wittenberg John D	Pacific Telephone
1968	BENEZRA ESTHER MRS	R. L. Polk Co.

1080 TERRA BELLA AVE

Year	Uses	Source
2017	VERONICA CRUZ	Cole Information
	PEDROS AUTO CLINIC	Cole Information
2014	OCCUPANT UNKNOWN	Cole Information
	PEDROS AUTO CLINIC	Cole Information
	AUTO CLINIC PEDROS	Cole Information
2010	OCCUPANT UNKNOWN	Cole Information
	PEDROS AUTO CLINIC	Cole Information
	PACIFIC CLOSET	Cole Information
2005	OCCUPANT UNKNOWN	Cole Information
	PEDROS AUTO CLINIC	Cole Information
	EUROPEAN HARDWOOOD FLOORS	Cole Information
	PEDROS AUTO CLEANING	Cole Information

FINDINGS

Year	Uses	Source
2001	DESIGN	Haines Company, Inc.
	FLOORINGEINTERIORS JOHNWIRTHRCO	Haines Company, Inc.
	MERCEDES	Haines Company, Inc.
	WERKSTATT	Haines Company, Inc.
1995	A RS AUTOMOTIVE	Cole Information
1992	B&R AUTOMOTIVE	Cole Information
1991	B & R AUTOMOTIVE	Pacific Telephone
1982	Holland Wayne B archt	Pacific Telephone
1975	National Construction Inc	Pacific Telephone
	RUDOLPH & SLETTEN INC	Pacific Telephone
1968	CARDINAL CHEMICAL CO WHOL	R. L. Polk Co.
	HOLLAND SUPPLY CO JAN SUPS	R. L. Polk Co.
	KEYSTONE EQUIPMENT	R. L. Polk Co.
	CO TRUCKING	R. L. Polk Co.
	RUOOLPH SLETTEN	R. L. Polk Co.
	INC BLOC CONTRS	R. L. Polk Co.

1090 TERRA BELLA AVE

Year	Uses	Source
2001	ANTHONY Harry	Haines Company, Inc.
2000	OCCUPANT UNKNOWN	Cole Information
1986	Advanced Photo Chemical Inc	Pacific Bell
	ADVANCED PHOTO CHEMICAL INC	Pacific Bell
1982	Advanced Photo Industrial Sales Supply Division Of Advanced Photo Chemical Inc	Pacific Telephone
	Advanced Solar Installations	Pacific Telephone
	MPA Pool Products	Pacific Telephone
	MPASales	Pacific Telephone
1975	Jasco Cihemnical Corporation	Pacific Telephone
1968	JASCO CHEMICAL CORP	R. L. Polk Co.
	PAINT REMOVER	R. L. Polk Co.
	TERRA BELLA AV Contd	R. L. Polk Co.

FINDINGS

1110 TERRA BELLA AVE

Year	Uses	Source
2014	EZRA UNIVERSITY	Cole Information
2001	TADROSAzmy	Haines Company, Inc.
2000	CALIFORNIA ENGINEERING CONTRACTORS INCORPORATED	Cole Information
1992	CA ENGRG CONTR INC	Cole Information
1991	CALIFORNIA ENGINEERING CONTRACTORS INC	Pacific Telephone
1986	California Engineering Contractors Inc	Pacific Bell
	Laser Line Inc	Pacific Bell
	CALIFORNIA ENGINEERING CONTRACTORS INC	Pacific Bell
	LASER LINE INC	Pacific Bell
1982	California Engineering Contractors Inc	Pacific Telephone
	Laser Une inc	Pacific Telephone

1130 TERRA BELLA AVE

Year	Uses	Source
2022	D ATANET	Cole Information
	DATA NET	Cole Information
	STEVE MUIR	Cole Information
	BENU SANTOSH	Cole Information
2017	DATANET	Cole Information
2014	DATANET	Cole Information
2010	DATANET	Cole Information
2000	PERIMETER PRODUCTS INCORPORATED	Cole Information
	OCCUPANT UNKNOWN	Cole Information
1995	F TRAX INC	Cole Information
	PERIMETER PRODUCTS INC	Cole Information
1992	F TRAX INC	Cole Information
	PERIMETER PRDCT INC	Cole Information
1991	F TRAX INC	Pacific Telephone
	PERIMETER PRODUCTS INC	Pacific Telephone
1986	Internatl Semiconductor Technologies	Pacific Bell

FINDINGS

Year	Uses	Source
1986	Mesa Technology	Pacific Bell
	INTERNATL SEMICONDUCTOR TECHNOLOGIES	Pacific Bell
	MESA TECHNOLOGY	Pacific Bell
1982	PENNELL PLASTERING INC	Pacific Telephone
1975	PENNELL PLASTERING INC	Pacific Telephone
1968	GOFORTH CORDELIA MRS	R. L. Polk Co.
	REAR VACANT	R. L. Polk Co.

1145 TERRA BELLA AVE

Year	Uses	Source
2022	AMARANTH MEDICAL INC	Cole Information
	R3 VASCULAR INC	Cole Information
	CHARTER LIFE SCIENCES	Cole Information
	NANDINI GURUNATHAN	Cole Information
	KAMAL RAMZIPOOR	Cole Information
	JOHN SPRINGER	Cole Information
2014	BENTON MEDICAL EQUIPMENT	Cole Information
2005	EVOLVE INC	Cole Information
2001	WELLSJ	Haines Company, Inc.
1995	BRAINSTORM PRODUCTS	Cole Information
	MAC DOCTOR ELECTRONICS	Cole Information
1992	M D E	Cole Information
1991	MAC DOCTOR ELECTRONICS	Pacific Telephone
	CORROSION ENGINEERING	Pacific Telephone
1986	ABACUS ELECTRONICS COMPANY INC	Pacific Bell
	ABACUS ELECTRONICS COMPANY INC	Pacific Bell
1975	Chromatix	Pacific Telephone

1150 TERRA BELLA AVE

Year	Uses	Source
2022	AHCCIE CAVU	Cole Information
2014	MIRIAMA RAIKOTI	Cole Information
2010	PENIASI BAUTAVATA	Cole Information

FINDINGS

Year	Uses	Source
2005	MARCO BERTOZZI	Cole Information
2001	BERTOZZIMJ	Haines Company, Inc.
2000	M BERTOZZI	Cole Information
1995	BERTOZZI, M J	Cole Information
1992	BERTOZZI, M J	Cole Information
1991	Bertozzi M J	Pacific Telephone
1986	Bertozzi M J	Pacific Bell
	BERTOZZI M J	Pacific Bell
1975	CENTRAL COAST MOVING	Pacific Telephone
	Bertozzi M J	Pacific Telephone
	Central Coast Moving	Pacific Telephone
1968	BERTOZZI MARCO J	R. L. Polk Co.

1155 TERRA BELLA AVE

Year	Uses	Source
2022	SEAN SHARIF	Cole Information
	PROSPER CONSTRUCTION DEVELOPMENT MOUNTAIN VIEW	Cole Information
	TELEWAVE INC	Cole Information
2017	DOGGIE VILLE	Cole Information
	TELEWAVE INC	Cole Information
2014	DOGGIE VILLE	Cole Information
	TELEWAVE INC	Cole Information
2000	TELEWAVE INCORPORATED	Cole Information
1995	TELEWAVE INC	Cole Information
1992	TELEWAVE INC	Cole Information
1991	TELEWAVE INC	Pacific Telephone
1986	Telew ave Inc	Pacific Bell
	TELEWAVE INC	Pacific Bell
1982	WESCORP	Pacific Telephone
1968	CIRCO INC	R. L. Polk Co.

FINDINGS

1160 TERRA BELLA AVE

Year	Uses	Source
2022	DAVID STREBINGER	Cole Information
	WANTSA MEDIA USA INC.	Cole Information
2010	ELITIGATION SOLUTIONS	Cole Information
2001	MCCAULBdoce WEBLMPACTLLC	Haines Company, Inc.
1995	ALTO DESIGN GROUP INC	Cole Information
1992	ALTO DESIGN GRP INC	Cole Information
1991	ALTO DESIGN GROUP INC	Pacific Telephone
1968	PRIME PUBLICATIONS INC	R. L. Polk Co.

1170 TERRA BELLA AVE

Year	Uses	Source
2022	OXIGRAF, INC	Cole Information
	OXIGRAF INC	Cole Information
	JASON HOANG	Cole Information
	ELLIE MCCARDWELL	Cole Information
2017	OXIGRAF	Cole Information
2014	OXIGRAF	Cole Information
2010	OXIGRAF	Cole Information
2001	e OXIGRAF	Haines Company, Inc.
	WERKSTATT	Haines Company, Inc.
2000	OXIGRAF	Cole Information
1995	OCCUPANT UNKNOWNN	Cole Information
1992	COMPUTER GRPHC SYST	Cole Information
1986	Micro Electronic Hybrid Industries	Pacific Bell
	MICRO ELECTRONIC HYBRID INDUSTRIES	Pacific Bell
1982	Plastic Center	Pacific Telephone
1968	PLASTICS CENTER INC BR	R. L. Polk Co.

1175 TERRA BELLA AVE

Year	Uses	Source
2022	JASON MCDONALD	Cole Information
	WIKID KUSTOMS CYCLES	Cole Information
	CREW	Cole Information

Year	Uses	Source
2017	CREW	Cole Information
2014	CREW	Cole Information
2001	XXXX	Haines Company, Inc.
1992	STOUT JIM	Cole Information
1968	FOUNTAIN JOHN E	R. L. Polk Co.
	CEMENT CONTR	R. L. Polk Co.

1185 TERRA BELLA AVE

Year	Uses	Source
2014	0XDATA	Cole Information
2010	CORE COMMUNICATIONS INC	Cole Information
2005	EASY SALE PRPRTY CNCPT CPTL	Cole Information
	EASY SALE PROPERTIES CONCEPT CAPITAL	Cole Information
2001	PSCASSOCIATES	Haines Company, Inc.
	PSC CONSULTANTS	Haines Company, Inc.
	PSCTESTING	Haines Company, Inc.
2000	P S C CONSULTANTS INCORPORATED	Cole Information
	P S C TESTING	Cole Information
1992	VIEWGRAPHICS	Cole Information
1991	STOUT JIM	Pacific Telephone
	VIEWGRAPHICS	Pacific Telephone
1986	Jones Tom Associates	Pacific Bell
	Master Reps Inc	Pacific Bell
	Master Reps Inc	Pacific Bell
	Murakami Ray & Associates	Pacific Bell
	Stout Jim	Pacific Bell
	Wally Crane photgrphy	Pacific Bell
	JONES TOM ASSOCIATES	Pacific Bell
	MASTER REPS INC	Pacific Bell
	MASTER REPS INC	Pacific Bell
	MURAKAMI RAY & ASSOCIATES	Pacific Bell
	STOUT JIM	Pacific Bell
	WALLY CRANE PHOTGRPHY	Pacific Bell

Year	Uses	Source
1982	Wally Crane photgrphy	Pacific Telephone
1975	Assurance Co	Pacific Telephone
	Attract Investmenit Co	Pacific Telephone
	CRI Pro erties	Pacific Telephone
1968	GLENWOOD PLUMBING INC CONTR	R. L. Polk Co.

1155B TERRA BELLA AVE

Year	Uses	Source
1985	ACTION BUILDING MAINTENANCE	Pacific Bell
	DEPENDABLE SEWER & DRAIN CO	Pacific Bell

TERRA BELLA DR

921 TERRA BELLA DR

Year	Uses	Source
1957	MARTIN PHILLIP H	Pacific Telephone

941 TERRA BELLA DR

Year	Uses	Source
1957	BENTLEY RICHARD W	Pacific Telephone

942 TERRA BELLA DR

Year	Uses	Source
1957	COOK J E R	Pacific Telephone

943 TERRA BELLA DR

Year	Uses	Source
1957	ONTJES HERMAN	Pacific Telephone

956 TERRA BELLA DR

Year	Uses	Source
1957	MINERVA CHAS A R	Pacific Telephone

970 TERRA BELLA DR

Year	Uses	Source
1957	ELIANDSON KENNETH R	Pacific Telephone

FINDINGS

1060 TERRA BELLA DR

Year	Uses	Source
1986	KANAYA CONSTRUCTION INC	Pacific Bell

1102 TERRA BELLA DR

Year	Uses	Source
1985	RUPP GLEN	Pacific Bell

W MIDDLEFIELD RD

900 W MIDDLEFIELD RD

Year	Uses	Source
2022	JOE TERNASKY	Cole Information
	NARENDRA MANOHARAN	Cole Information
	WEALTHFRONT	Cole Information
	WEALTHFRONT CORPORATION	Cole Information
2010	MELISSA SHERIDON	Cole Information

903 W MIDDLEFIELD RD

Year	Uses	Source
2000	OCCUPANT UNKNOWN	Cole Information

905 W MIDDLEFIELD RD

Year	Uses	Source
2022	GOOGLE	Cole Information
	STANFORD BOOKSTORE	Cole Information
	DIGITAL STUDYHALL	Cole Information
	COLOMBO, SHARON	Cole Information
	NURO	Cole Information
	UDMEE	Cole Information
	PROPERTY CHEK	Cole Information
	ANMOL AGGARWAL	Cole Information
	ELAINE BEYER	Cole Information
	RAAMESH DESHPANDE	Cole Information
	KATELYN DUNASKI	Cole Information
	EMILY JENG	Cole Information

FINDINGS

Year	*Uses*	*Source*
2022	SUSAN JOHANSEN	Cole Information
	GEORGANNE MORIN	Cole Information
	JULIAN PINEDA	Cole Information
	COLOMBO SHARON	Cole Information
	MARK SIERRA	Cole Information
	PAULETTE WOOD	Cole Information
	YIWEN XU	Cole Information
	RU ZHANG	Cole Information
	RUYUAN ZHANG	Cole Information
	HATICE ALKAN	Cole Information
	CAROL BARCH	Cole Information
	MELISSA BARNETT	Cole Information
	DANIEL BERNSTEIN	Cole Information
	BERNICE CHAYUT	Cole Information
	BRADFORD COTTEL	Cole Information
	RAUL DURAN	Cole Information
	HSIANG HSU	Cole Information
	LILIANE PETERS	Cole Information
	AFSHAN RAJPUT	Cole Information
	JAMES STARK	Cole Information
	DIANE STROHFUS	Cole Information
	MELISSA THOMAS	Cole Information
	TONI WONG	Cole Information
	JAEHYUN YEOM	Cole Information
	HOLLY BARAL	Cole Information
	MARIA CARBALLO-EKSTROM	Cole Information
	MICHELE ANN CARSON	Cole Information
	PER EKSTROM	Cole Information
	ANDREEAS GAL	Cole Information
	BETH GREENBERG	Cole Information
	SUSAN HAWS	Cole Information
	MANDY LAM	Cole Information

FINDINGS

Year	*Uses*	*Source*
2022	TERREL MARSHALL	Cole Information
	WILLIAM MASTERS	Cole Information
	SANTHOSH PATHICAL	Cole Information
	DAVID PRATT	Cole Information
	RUI SHAO	Cole Information
	JEFFREY WONG	Cole Information
	SAVIZ YADEGARDJAM	Cole Information
	TUNG-PO YANG	Cole Information
	JING ZHAO	Cole Information
	ZEV ZINGHER	Cole Information
	ARTHUR ZINGHER	Cole Information
	MARILYN BAILEY	Cole Information
	YUKO BAKER	Cole Information
	NATALIE BARCH	Cole Information
	JOHN HIGHAM	Cole Information
	LORI JEROME	Cole Information
	JAMES MENDOZA	Cole Information
	DANIEL NISHI	Cole Information
	SHARON OFEK	Cole Information
	MEERA UDAY	Cole Information
	HAN YIN	Cole Information
	CAMERON ANVARI	Cole Information
	UDAY CHAKA	Cole Information
	SEPTEMBER HIGHAM	Cole Information
	HAN JING	Cole Information
	ALISHA KAMAT	Cole Information
	SANDY LAYNE	Cole Information
	TRACY LIN	Cole Information
	ANDREW LONG	Cole Information
	MIKI MCMAHON	Cole Information
	JOSEPH MERLITTI	Cole Information
	RANDOLPH WANG	Cole Information

FINDINGS

Year	Uses	Source
2022	SONNY ZHANG	Cole Information
	CHARLOTTE GOINS	Cole Information
	SONIYA GOYAL	Cole Information
	CARLOS GUERRA	Cole Information
	EDDIE YUK LAM	Cole Information
	ERIC LIU	Cole Information
	LINDA LOVE	Cole Information
	ADRIAN MCMAHON	Cole Information
	PATRICK O'BRIEN	Cole Information
	JAYSREE THAKORE	Cole Information
	MAYANK THAKORE	Cole Information
	NITANT VAIDYA	Cole Information
	YUWEI ZHANG	Cole Information
	TIFFANE BENNETT	Cole Information
	TIANWEN CHU	Cole Information
	CATHERINE COSTAS	Cole Information
	SHARANYA DESAI	Cole Information
	PAULA HUGHES	Cole Information
	FARES NASSAR	Cole Information
	ZHENG PAN	Cole Information
	CHIN-CHWEN TIEN	Cole Information
	JOHN CARPENTER	Cole Information
	DAVID FANCHER	Cole Information
	SHUINU GONG	Cole Information
	MALIN HUFFMAN	Cole Information
	JATIN KUMAR	Cole Information
	GEORGE LIN	Cole Information
	HAOCHEN LIU	Cole Information
	MEGHAN MC BURNEY	Cole Information
	HEBA MUSTUFA	Cole Information
	NASEER RAJPUT	Cole Information
	BAO-TUNG WANG	Cole Information

FINDINGS

Year	*Uses*	*Source*
2017	LIANG HSU	Cole Information
	SUSAN JOHANSEN	Cole Information
	ALEXANDER PETERS	Cole Information
	CHRISTOPHER RHODE	Cole Information
	MARIA ROMERO	Cole Information
	DAVID STEPHENSON	Cole Information
	PAULETTE WOOD	Cole Information
	RUYUAN ZHANG	Cole Information
	MITHUNA LOGANATHAN	Cole Information
	THERESE SALAMIDA	Cole Information
	SCOTT SU	Cole Information
	CAROL BARCH	Cole Information
	BERNICE CHAYUT	Cole Information
	TODD DAPREMONT	Cole Information
	BETH GREENBERG	Cole Information
	SUSAN HAWS	Cole Information
	THOMAS SCICLI	Cole Information
	SUZANNE DELANEY	Cole Information
	PER EKSTROM	Cole Information
	SAVIZ YADEGARDJAM	Cole Information
	JEFFREY WONG	Cole Information
	ZEV ZINGHER	Cole Information
	ADAM FEDER	Cole Information
	SANDRA GEDEON	Cole Information
	LORI JEROME	Cole Information
	XIAOQUAN MIN	Cole Information
	MARIA MUNOZ	Cole Information
	SHARON OFEK	Cole Information
	SUSAN ANSTEAD	Cole Information
	CHRISTOPHER WISCAVAGE	Cole Information
	YUANPING ZHAO	Cole Information
	MAITE FALCON	Cole Information

FINDINGS

Year	*Uses*	*Source*
2017	JOSEPH MERLITTI	Cole Information
	RAJAN PARRIKAR	Cole Information
	UDAY CHAKA	Cole Information
	JING WU	Cole Information
	SONNY ZHANG	Cole Information
	DAWN LARSEN	Cole Information
	LAWRENCE LASHER	Cole Information
	ADRIAN MCMAHON	Cole Information
	NITANT VAIDYA	Cole Information
	DRAGOSLAV GRBOVIC	Cole Information
	PAULA HUGHES	Cole Information
	ROBERT MARQUARDT	Cole Information
	FARES NASSAR	Cole Information
	DANNY SMITH	Cole Information
	ERIC BOURMAN	Cole Information
	JUNKO TANABE	Cole Information
	MELISSA GRAY	Cole Information
	HAOCHEN LIU	Cole Information
	HANNAH QUINTON	Cole Information
	MICHELE CARSON	Cole Information
	JOHN WINFREY	Cole Information
	ICARO VAZQUEZ	Cole Information
2014	ELAINE BEYER	Cole Information
	M CARTER	Cole Information
	SUSAN JOHANSEN	Cole Information
	IRYNA LEASHKEVICH	Cole Information
	CHRISTOPHER RHODE	Cole Information
	TANIA ROJAS	Cole Information
	MARK SIERRA	Cole Information
	PAULETTE WOOD	Cole Information
	RU ZHANG	Cole Information
	ABDUL AFKHAMI	Cole Information

FINDINGS

Year	*Uses*	*Source*
2014	STEPHEN ARNOLD	Cole Information
	CAROL BARCH	Cole Information
	BERNICE CHAYUT	Cole Information
	TODD DAPREMONT	Cole Information
	SANDRA GANJAVI	Cole Information
	PETER LAM	Cole Information
	ERWIN OERTLI	Cole Information
	THERESE SALAMIDA	Cole Information
	SCOTT SU	Cole Information
	SUZANNE DELANEY	Cole Information
	JASON ERDMANN	Cole Information
	PER EKSTROM	Cole Information
	BETH GREENBERG	Cole Information
	SUSAN HAWS	Cole Information
	YOKO MORIMOTO	Cole Information
	TERREL MARSHALL	Cole Information
	SAVIZ YADEGARDJAM	Cole Information
	THOMAS SCICLI	Cole Information
	ZEV ZINGHER	Cole Information
	SUSAN ANSTEAD	Cole Information
	DARRELL BENNETT	Cole Information
	KEITH COSTAS	Cole Information
	KENNETH ELLSWORTH	Cole Information
	LORI JEROME	Cole Information
	YIYU LI	Cole Information
	JAMES MENDOZA	Cole Information
	MARIA MUNOZ	Cole Information
	DEBORAH TAUSCH	Cole Information
	CHRISTOPHER WISCAVAGE	Cole Information
	UDAY CHAKA	Cole Information
	MARK KIESOW	Cole Information
	MIKI MCMAHON	Cole Information

FINDINGS

Year	*Uses*	*Source*
2014	RAJAN PARRIKAR	Cole Information
	SHARON COLOMBO	Cole Information
	CHARLOTTE GOINS	Cole Information
	CHAU HO	Cole Information
	CHRYSTINA JETER	Cole Information
	DAWN LARSEN	Cole Information
	ERIC BOURMAN	Cole Information
	PAULA HUGHES	Cole Information
	YING HUNG	Cole Information
	GAVIN MORGAN	Cole Information
	FARES NASSAR	Cole Information
	JUNKO TANABE	Cole Information
	NARAYANA VISHNUBHOTLA	Cole Information
	JOHN CARPENTER	Cole Information
	MICHELE CARSON	Cole Information
	STACEY ELLUL	Cole Information
	JAY GUPTA	Cole Information
	MALIN HUFFMAN	Cole Information
	JOHN WINFREY	Cole Information
2010	EVENTS GROUP	Cole Information
	GLORY ARNOLD	Cole Information
	PAULETTE WOOD	Cole Information
	RUYUAN ZHANG	Cole Information
	MELISSA MCVICKER	Cole Information
	ANDREA SCICLI	Cole Information
	MARK SIERRA	Cole Information
	CHRISTOPHER RHODE	Cole Information
	MARIA ROMERO	Cole Information
	JOHAN EKSTROM	Cole Information
	JODY NAVITSKY	Cole Information
	SUSAN JOHANSEN	Cole Information
	DANIEL BERNSTEIN	Cole Information

FINDINGS

Year	*Uses*	*Source*
2010	THERESE SALAMIDA	Cole Information
	ERWIN OERTLI	Cole Information
	SANDRA GANJAVI	Cole Information
	JANET CHAPMAN	Cole Information
	DON PARK	Cole Information
	ABDI AAFKHAMI	Cole Information
	DONDEE ALMAZAN	Cole Information
	TERREL MARSHALL	Cole Information
	SANDY MARTIN	Cole Information
	SAVIZ YADEGARDJAM	Cole Information
	SUZANNE DELANEY	Cole Information
	BETH GREENBERG	Cole Information
	JEFFREY WONG	Cole Information
	SUNNY JUN	Cole Information
	ZEV ZINGHER	Cole Information
	ANINDITA DASGUPTA	Cole Information
	LORI JEROME	Cole Information
	ADAM FEDER	Cole Information
	JAMES MENDOZA	Cole Information
	CATHERINE RODRIGUEZ	Cole Information
	BILJANA BERONJA	Cole Information
	MARK KIESOW	Cole Information
	NORMAN HAAS	Cole Information
	SANDY LAYNE	Cole Information
	J CALDWEL	Cole Information
	UDAY CHAKA	Cole Information
	KRISTINA CROZIER	Cole Information
	LAKSHMI MADIREDDI	Cole Information
	ADRIAN MCMAHON	Cole Information
	JESSE MATTINGLY	Cole Information
	ROGELIO MAGANA	Cole Information
	PAULA HUGHES	Cole Information

FINDINGS

Year	Uses	Source
2010	JUNKO TANABE	Cole Information
	MARTINA LARSEN	Cole Information
	CATHERINE COSTAS	Cole Information
	FARES NASSAR	Cole Information
	JAY GUPTA	Cole Information
	SUE CHIAO	Cole Information
	PAUL MEYER	Cole Information
	ICARO VAZQUEZ	Cole Information
	MALIN HUFFMAN	Cole Information
	STACEY ELLUL	Cole Information
	MICHELLE LAGANA	Cole Information
	JOHN WINFREY	Cole Information
	GRACE YU	Cole Information
	JOHN CARPENTER	Cole Information
	MICHELE CARSON	Cole Information
2005	DELEGATE TO ME	Cole Information
	PARADISE HOLDINGS INC	Cole Information
	KAMBOY LEOLP	Cole Information
	MARIA ROMERO	Cole Information
	SHAYE HOKINSON	Cole Information
	R LIEBERTHAL	Cole Information
	MELVIN NI	Cole Information
	JOHAN EKSTROM	Cole Information
	SCOTT WOIWODE	Cole Information
	M CARTER	Cole Information
	SUSAN JOHANSEN	Cole Information
	DENNIS BAKER	Cole Information
	JANICE FENG	Cole Information
	ERWIN OERTLI	Cole Information
	ANDREA BORNFCHLEGEL	Cole Information
	SANJANA BALAIN	Cole Information
	HOWARD LEBOWITZ	Cole Information

FINDINGS

Year	*Uses*	*Source*
2005	SAVIZ YADEGARDJAM	Cole Information
	JEFFREY WONG	Cole Information
	TERREL MARSHALL	Cole Information
	SHARON OFEK	Cole Information
	LORI JEROME	Cole Information
	ADAM FEDER	Cole Information
	GREGORY MASTERS	Cole Information
	NORMAN HAAS	Cole Information
	RICHARD GERMINO	Cole Information
	AMIE GLASER	Cole Information
	SANDY LAYNE	Cole Information
	J CALDWEL	Cole Information
	MARGIE CHAPMAN	Cole Information
	BILJANA BERONJA	Cole Information
	RUSSELL HAYNES	Cole Information
	LINDA LOVE	Cole Information
	LAWRENCE LASHER	Cole Information
	PAULA PROVOZNIK	Cole Information
	LAKSHMI MADIREDDI	Cole Information
	LETICIA RAMIREZ	Cole Information
	LEI PAN	Cole Information
	PAULA HUGHES	Cole Information
	MARSHALL GOINS	Cole Information
	DAVID LACOMBE	Cole Information
	JOHNATHON CALDWELL	Cole Information
	CATHERINE COSTAS	Cole Information
	DANIEL LEDESMA	Cole Information
	DAVID FANCHER	Cole Information
	SUE CHIAO	Cole Information
	SUSAN RIMAN	Cole Information
	JAY GUPTA	Cole Information
	NELS WATZ	Cole Information

FINDINGS

Year	Uses	Source
2005	JOHN WINFREY	Cole Information
	JOHN CARPENTER	Cole Information
	SHANNON MATTINGLY	Cole Information
2000	ANA AVENIDO	Cole Information
	MARIA ROMERO	Cole Information
	RUYUAN ZHANG	Cole Information
	DAVID RUIZ	Cole Information
	CHRIS RHODE	Cole Information
	OLGA DELAGI	Cole Information
	DENNIS BAKER	Cole Information
	M BEERS	Cole Information
	ANDREW MCMAHON	Cole Information
	JOHN STAULO	Cole Information
	ERNIE VALDOVINOS	Cole Information
	ROBERT SLAVIK	Cole Information
	V KROHR	Cole Information
	SARGENT HOFFMAN	Cole Information
	VANESSA HWA	Cole Information
	JAMIE DAVIS	Cole Information
	PAUL ECKBURG	Cole Information
	ALBERT LAPOLL	Cole Information
	ANJU GUPTA	Cole Information
	WAKE LOUIS	Cole Information
	L LOVE	Cole Information
	ANDREAS WENDKER	Cole Information
	DANIEL CALLAGHAN	Cole Information
	J BRITTAIN	Cole Information
	TERREL MARSHALL	Cole Information
	BRIAN STEBBINS	Cole Information
	FRED HAGMAYER	Cole Information
	MANDY TAN	Cole Information
	LESLIE KIPP	Cole Information

FINDINGS

Year	*Uses*	*Source*
2000	HOWARD LEBOWITZ	Cole Information
	BRENT PAULSON	Cole Information
	ANDREA BORNSCHLEGEL	Cole Information
	BARBARA BOWIE	Cole Information
	MARIE JACKSON	Cole Information
	GREGORY MASTERS	Cole Information
	TONY HAN	Cole Information
	DEBORAH TAUSCH	Cole Information
	SURAJ MOORTHY	Cole Information
	MARIA MUNOZ	Cole Information
	B SIMON	Cole Information
	YING CHEN	Cole Information
	CALVIN PREBLE	Cole Information
	SUSAN STALEY	Cole Information
	HARRIS LI	Cole Information
	THOMAS PERAZZO	Cole Information
	ZAFAR NAQVI	Cole Information
	CHRIS MINER	Cole Information
	MARK SCOTT	Cole Information
	HEATHER LANGENDORFER	Cole Information
	L LASHER	Cole Information
	B DRAGO	Cole Information
	GLORIA PARKS	Cole Information
	DOUGLAS PHILLIPS	Cole Information
	A BORNFCHLEGEL	Cole Information
	RUTH VANSCIVER	Cole Information
	MICHAEL SHAW	Cole Information
	PETER SVENSSON	Cole Information
	M OLIVIER	Cole Information
	SHARON COLOMBO	Cole Information
	LINDY FARIS	Cole Information
	FARES NASSAR	Cole Information

FINDINGS

Year	Uses	Source
2000	LISA ACCARINO	Cole Information
	MAXINE SWIRE	Cole Information
	PAULA HUGHES	Cole Information
	DAVID LACOMBE	Cole Information
	LAURIE LAYNE	Cole Information
	JAMES LAZEAR	Cole Information
	DAVID CAMPBELL	Cole Information
	THOMAS CAPP	Cole Information
	J PUTNAM	Cole Information
	LEI PAN	Cole Information
	TOVE MARTIN	Cole Information
	DONALD SABIN	Cole Information
	M DEEGAN	Cole Information
	C GOINS	Cole Information
	JOHN WINFREY	Cole Information
	JOHN CARPENTER	Cole Information
	MARIA CARTER	Cole Information
	EMILY BISS	Cole Information
	MARC BERUBE	Cole Information
	DAVID FANCHER	Cole Information
1995	LEBOWITZ, HOWARD E	Cole Information
	SIGLER, MARK T	Cole Information
	TOTH, NELLIE V	Cole Information
	SABIN, DONALD	Cole Information
	ROSS, ALLEN C	Cole Information
	BEERS, M R	Cole Information
	SOTOUDEH, VAHID	Cole Information
	GALLEGOS, REUBEN	Cole Information
	MAMAYEK, S G	Cole Information
	LASHER, L E	Cole Information
	WILCOX, T P	Cole Information
	MUNOZ, MARIA	Cole Information

FINDINGS

Year	*Uses*	*Source*
1995	LIPO, TIN	Cole Information
	TABRIZI, BEHNAM N	Cole Information
	GOINS, C	Cole Information
	LACOMBE, DAVID L	Cole Information
	SLAVIK, ROBERT	Cole Information
	TERRY, DONALD C	Cole Information
	VARMA, SANAEEV	Cole Information
	RAE, P W	Cole Information
	LOUIS, WAKE S	Cole Information
	SWIRE, MAXINE R	Cole Information
	GRANDPRE, PAMELA E	Cole Information
	FANCHER, DAVID	Cole Information
	KURKURE, UDAY P	Cole Information
	CARTER, M N	Cole Information
	OLIVIER, MICKEY	Cole Information
	HARGROVE, ROYCE S	Cole Information
	STROM, DARREL	Cole Information
	STASHAK, JANET E	Cole Information
	HIGHAM, JOHN S	Cole Information
	OBUCHOWSKI, SUSAN	Cole Information
	NAQVI, ZAFAR A	Cole Information
	MUNDEN, MICHAEL E	Cole Information
	LAZEAR, JAMES N	Cole Information
	VALDOVINOS, ERNIE	Cole Information
	LAYNE, LAURIE	Cole Information
	LI, HARRIS	Cole Information
	STIESMEYER, JOHANNA K	Cole Information
	WINFREY, JOHN T	Cole Information
	BRAUN, SUSAN S	Cole Information
	GREGORY, KEVIN B	Cole Information
	EVANS, TERRI	Cole Information
	HIGA, ARNE	Cole Information

FINDINGS

Year	Uses	Source
1995	NASSAR, FARIS	Cole Information
	MARS, MATTHEW	Cole Information
	OBRADOVIC, VESNA	Cole Information
	LAPOLL, ALBERT F	Cole Information
	BERTINI, ROBERT	Cole Information
	PARKS, GLORIA M	Cole Information
	GILBURG, J	Cole Information
	RHODE, CHRIS	Cole Information
	SHERLOCK, M D	Cole Information
	OWIESNY, K	Cole Information
	MAGEE, MARCY	Cole Information
	TAYLOR, TODD R	Cole Information
	KROHR, V S	Cole Information
	BRADLEY, JAMES R	Cole Information
	TAOYAMA, MINO	Cole Information
	KNIGHT, M	Cole Information
	WU, FANNY	Cole Information
	OLSON, LAURA P	Cole Information
1992	KERR, L	Cole Information
	DEUTSCHER, KRIS	Cole Information
	WILCOX, T P	Cole Information
	SOTOUDEH, VAHID	Cole Information
	SRINIVASAN, RAM M	Cole Information
	TERRY, DONALD C	Cole Information
	SLAVIK, ROBERT	Cole Information
	STROM, DARREL	Cole Information
	TKATCH, KATHY	Cole Information
	GLESSNER, DANIEL B	Cole Information
	NASSAR, FARIS	Cole Information

973 W MIDDLEFIELD RD

Year	Uses	Source
1995	OCCUPANT UNKNOWNN	Cole Information

FINDINGS

ADJOINING PROPERTY: ADDRESSES NOT IDENTIFIED IN RESEARCH SOURCE

The following Adjoining Property addresses were researched for this report, and the addresses were not identified in research source.

Address Researched	Address Not Identified in Research Source
0905 MIDDLEFIELD RD	2022, 2020, 2017, 2014, 2010, 2006, 2005, 2001, 2000, 1996, 1995, 1992, 1991, 1985, 1982, 1980, 1978, 1975, 1974, 1970, 1968, 1966, 1965, 1964, 1963, 1962, 1960, 1957, 1955, 1950, 1946, 1945, 1942, 1940, 1936, 1935, 1931, 1930, 1926, 1925, 1922
1 MORNING SUN CT	2020, 2006, 1996, 1991, 1985, 1980, 1978, 1975, 1974, 1970, 1968, 1966, 1965, 1964, 1963, 1962, 1960, 1957, 1955, 1950, 1946, 1945, 1942, 1940, 1936, 1935, 1931, 1930, 1926, 1925, 1922
10 MORNING SEN CT	2022, 2020, 2017, 2014, 2010, 2006, 2005, 2001, 2000, 1996, 1995, 1992, 1991, 1986, 1985, 1982, 1980, 1978, 1974, 1970, 1968, 1966, 1965, 1964, 1963, 1962, 1960, 1957, 1955, 1950, 1946, 1945, 1942, 1940, 1936, 1935, 1931, 1930, 1926, 1925, 1922
10 MORNING SUN CT	2020, 2006, 1996, 1992, 1991, 1986, 1985, 1980, 1978, 1975, 1974, 1970, 1968, 1966, 1965, 1964, 1963, 1962, 1960, 1957, 1955, 1950, 1946, 1945, 1942, 1940, 1936, 1935, 1931, 1930, 1926, 1925, 1922
1000 E MIDDLEFIELD RD	2022, 2020, 2017, 2014, 2006, 2005, 2001, 2000, 1996, 1995, 1992, 1991, 1986, 1985, 1982, 1980, 1978, 1975, 1974, 1970, 1968, 1966, 1965, 1964, 1963, 1962, 1960, 1957, 1955, 1950, 1946, 1945, 1942, 1940, 1936, 1935, 1931, 1930, 1926, 1925, 1922
1001 E MIDDLEFIELD RD	2022, 2020, 2017, 2014, 2010, 2006, 2005, 2001, 2000, 1996, 1995, 1991, 1986, 1985, 1982, 1980, 1978, 1975, 1974, 1970, 1968, 1966, 1965, 1964, 1963, 1962, 1960, 1957, 1955, 1950, 1946, 1945, 1942, 1940, 1936, 1935, 1931, 1930, 1926, 1925, 1922
1001 MIDDLEFIELD RD	2022, 2020, 2017, 2014, 2010, 2006, 2005, 2001, 2000, 1996, 1995, 1992, 1991, 1985, 1980, 1978, 1975, 1974, 1970, 1968, 1966, 1965, 1964, 1963, 1962, 1960, 1957, 1955, 1950, 1946, 1945, 1942, 1940, 1936, 1935, 1931, 1930, 1926, 1925, 1922
1001 N SHORELINE BLVD	2020, 2017, 2014, 2010, 2006, 2005, 2001, 2000, 1996, 1995, 1992, 1991, 1986, 1985, 1982, 1980, 1978, 1975, 1974, 1970, 1968, 1966, 1965, 1964, 1963, 1962, 1960, 1957, 1955, 1950, 1946, 1945, 1942, 1940, 1936, 1935, 1931, 1930, 1926, 1925, 1922
1002 LYNDALE AVE	2022, 2020, 2017, 2014, 2010, 2006, 2005, 2001, 2000, 1996, 1995, 1992, 1991, 1985, 1982, 1980, 1978, 1975, 1974, 1970, 1968, 1966, 1965, 1964, 1963, 1962, 1960, 1957, 1955, 1950, 1946, 1945, 1942, 1940, 1936, 1935, 1931, 1930, 1926, 1925, 1922
1003 E MIDDLEFIELD RD	2022, 2020, 2017, 2014, 2010, 2006, 2005, 2001, 2000, 1996, 1995, 1991, 1986, 1985, 1982, 1980, 1978, 1975, 1974, 1970, 1968, 1966, 1965, 1964, 1963, 1962, 1960, 1957, 1955, 1950, 1946, 1945, 1942, 1940, 1936, 1935, 1931, 1930, 1926, 1925, 1922
1004 E MIDDLEFIELD RD	2022, 2020, 2017, 2014, 2010, 2006, 2005, 2001, 2000, 1996, 1995, 1991, 1986, 1985, 1982, 1980, 1978, 1975, 1974, 1970, 1968, 1966, 1965, 1964, 1963, 1962, 1960, 1957, 1955, 1950, 1946, 1945, 1942, 1940, 1936, 1935, 1931, 1930, 1926, 1925, 1922

FINDINGS

Address Researched	Address Not Identified in Research Source
1005 E MIDDLEFIELD RD	2022, 2020, 2017, 2014, 2010, 2006, 2005, 2001, 2000, 1996, 1995, 1991, 1986, 1985, 1982, 1980, 1978, 1975, 1974, 1970, 1968, 1966, 1965, 1964, 1963, 1962, 1960, 1957, 1955, 1950, 1946, 1945, 1942, 1940, 1936, 1935, 1931, 1930, 1926, 1925, 1922
1005 N SHORELINE BLVD	2022, 2020, 2006, 2001, 1996, 1991, 1986, 1985, 1982, 1980, 1978, 1975, 1974, 1970, 1968, 1966, 1965, 1964, 1963, 1962, 1960, 1957, 1955, 1950, 1946, 1945, 1942, 1940, 1936, 1935, 1931, 1930, 1926, 1925, 1922
1005 SHORELINE BLVD	2022, 2020, 2017, 2014, 2010, 2006, 2005, 2000, 1996, 1995, 1992, 1986, 1985, 1982, 1980, 1978, 1975, 1974, 1970, 1968, 1966, 1965, 1964, 1963, 1962, 1960, 1957, 1955, 1950, 1946, 1945, 1942, 1940, 1936, 1935, 1931, 1930, 1926, 1925, 1922
1005 STIERLIN RD	2022, 2020, 2017, 2014, 2010, 2006, 2005, 2000, 1996, 1995, 1992, 1991, 1985, 1982, 1980, 1978, 1975, 1974, 1970, 1968, 1966, 1965, 1964, 1963, 1962, 1960, 1957, 1955, 1950, 1946, 1945, 1942, 1940, 1936, 1935, 1931, 1930, 1926, 1925, 1922
1006 E MIDDLEFIELD RD	2022, 2020, 2017, 2014, 2010, 2006, 2005, 2001, 2000, 1996, 1995, 1991, 1986, 1985, 1982, 1980, 1978, 1975, 1974, 1970, 1968, 1966, 1965, 1964, 1963, 1962, 1960, 1957, 1955, 1950, 1946, 1945, 1942, 1940, 1936, 1935, 1931, 1930, 1926, 1925, 1922
1007 E MIDDLEFIELD RD	2022, 2020, 2017, 2014, 2010, 2006, 2005, 2001, 2000, 1996, 1995, 1991, 1986, 1985, 1982, 1980, 1978, 1975, 1974, 1970, 1968, 1966, 1965, 1964, 1963, 1962, 1960, 1957, 1955, 1950, 1946, 1945, 1942, 1940, 1936, 1935, 1931, 1930, 1926, 1925, 1922
1011 E MIDDLEFIELD RD	2022, 2020, 2017, 2014, 2010, 2006, 2005, 2001, 2000, 1996, 1995, 1991, 1986, 1985, 1982, 1980, 1978, 1975, 1974, 1970, 1968, 1966, 1965, 1964, 1963, 1962, 1960, 1957, 1955, 1950, 1946, 1945, 1942, 1940, 1936, 1935, 1931, 1930, 1926, 1925, 1922
1012 E MIDDLEFIELD RD	2022, 2020, 2017, 2014, 2010, 2006, 2005, 2001, 2000, 1996, 1995, 1991, 1986, 1985, 1982, 1980, 1978, 1975, 1974, 1970, 1968, 1966, 1965, 1964, 1963, 1962, 1960, 1957, 1955, 1950, 1946, 1945, 1942, 1940, 1936, 1935, 1931, 1930, 1926, 1925, 1922
1012 LINDA VISTA AVE	2020, 2017, 2014, 2006, 1996, 1986, 1985, 1982, 1980, 1978, 1975, 1974, 1970, 1966, 1965, 1964, 1963, 1960, 1957, 1955, 1950, 1946, 1945, 1942, 1940, 1936, 1935, 1931, 1930, 1926, 1925, 1922
1012 LINDA VISTA DR	2022, 2020, 2017, 2014, 2010, 2006, 2005, 2001, 2000, 1996, 1995, 1992, 1991, 1986, 1985, 1982, 1980, 1978, 1975, 1974, 1970, 1968, 1966, 1965, 1964, 1963, 1962, 1960, 1955, 1950, 1946, 1945, 1942, 1940, 1936, 1935, 1931, 1930, 1926, 1925, 1922
1013 E MIDDLEFIELD RD	2022, 2020, 2017, 2014, 2010, 2006, 2005, 2001, 2000, 1996, 1995, 1991, 1986, 1985, 1982, 1980, 1978, 1975, 1974, 1970, 1968, 1966, 1965, 1964, 1963, 1962, 1960, 1957, 1955, 1950, 1946, 1945, 1942, 1940, 1936, 1935, 1931, 1930, 1926, 1925, 1922
1015 E MIDDLEFIELD RD	2022, 2020, 2017, 2014, 2010, 2006, 2005, 2001, 2000, 1996, 1995, 1991, 1986, 1985, 1982, 1980, 1978, 1975, 1974, 1970, 1968, 1966, 1965, 1964, 1963, 1962, 1960, 1957, 1955, 1950, 1946, 1945, 1942, 1940, 1936, 1935, 1931, 1930, 1926, 1925, 1922
1015 LYNDALE AVE	2022, 2020, 2017, 2014, 2010, 2006, 2005, 2001, 2000, 1996, 1995, 1992, 1991, 1986, 1982, 1980, 1978, 1975, 1974, 1970, 1968, 1966, 1965, 1964, 1963, 1962, 1960, 1957, 1955, 1950, 1946, 1945, 1942, 1940, 1936, 1935, 1931, 1930, 1926, 1925, 1922

FINDINGS

Address Researched	Address Not Identified in Research Source
1015 N SHORELINE BLVD	2022, 2020, 2017, 2014, 2010, 2006, 2001, 2000, 1996, 1995, 1992, 1991, 1986, 1985, 1982, 1980, 1978, 1975, 1974, 1970, 1968, 1966, 1965, 1964, 1963, 1962, 1960, 1957, 1955, 1950, 1946, 1945, 1942, 1940, 1936, 1935, 1931, 1930, 1926, 1925, 1922
1015 STIERLIN RD	2022, 2020, 2017, 2014, 2010, 2006, 2005, 2000, 1996, 1995, 1992, 1991, 1985, 1980, 1978, 1974, 1970, 1966, 1965, 1964, 1963, 1960, 1955, 1950, 1946, 1945, 1942, 1940, 1936, 1935, 1931, 1930, 1926, 1925, 1922
1016 E MIDDLEFIELD RD	2022, 2020, 2017, 2014, 2010, 2006, 2005, 2001, 2000, 1996, 1995, 1991, 1986, 1985, 1982, 1980, 1978, 1975, 1974, 1970, 1968, 1966, 1965, 1964, 1963, 1962, 1960, 1957, 1955, 1950, 1946, 1945, 1942, 1940, 1936, 1935, 1931, 1930, 1926, 1925, 1922
1017 STIERLIN RD	2022, 2020, 2017, 2014, 2010, 2006, 2005, 2001, 2000, 1996, 1995, 1992, 1991, 1986, 1985, 1982, 1980, 1978, 1975, 1974, 1970, 1968, 1966, 1965, 1964, 1963, 1962, 1960, 1955, 1950, 1946, 1945, 1942, 1940, 1936, 1935, 1931, 1930, 1926, 1925, 1922
1018 E MIDDLEFIELD RD	2022, 2020, 2017, 2014, 2010, 2006, 2005, 2001, 2000, 1996, 1995, 1991, 1986, 1985, 1982, 1980, 1978, 1975, 1974, 1970, 1968, 1966, 1965, 1964, 1963, 1962, 1960, 1957, 1955, 1950, 1946, 1945, 1942, 1940, 1936, 1935, 1931, 1930, 1926, 1925, 1922
1019 STIERLIN RD	2022, 2020, 2017, 2014, 2010, 2006, 2005, 2001, 2000, 1996, 1995, 1992, 1991, 1986, 1985, 1982, 1980, 1978, 1975, 1974, 1970, 1968, 1966, 1965, 1964, 1963, 1960, 1957, 1955, 1950, 1946, 1945, 1942, 1940, 1936, 1935, 1931, 1930, 1926, 1925, 1922
1020 TERRA BELLA AVE	2020, 2006, 1996, 1995, 1992, 1985, 1982, 1980, 1978, 1974, 1970, 1966, 1965, 1964, 1963, 1962, 1960, 1957, 1955, 1950, 1946, 1945, 1942, 1940, 1936, 1935, 1931, 1930, 1926, 1925, 1922
1021 STIERLIN RD	2022, 2020, 2017, 2014, 2010, 2006, 2005, 2000, 1996, 1995, 1992, 1991, 1986, 1985, 1982, 1980, 1978, 1975, 1974, 1970, 1968, 1966, 1965, 1964, 1963, 1962, 1960, 1955, 1950, 1946, 1945, 1942, 1940, 1936, 1935, 1931, 1930, 1926, 1925, 1922
1023 N SHORELINE BLVD	2020, 2006, 2001, 1996, 1991, 1986, 1985, 1982, 1980, 1978, 1975, 1974, 1970, 1968, 1966, 1965, 1964, 1963, 1962, 1960, 1957, 1955, 1950, 1946, 1945, 1942, 1940, 1936, 1935, 1931, 1930, 1926, 1925, 1922
1023 SHORELINE BLVD	2022, 2020, 2017, 2014, 2010, 2006, 2005, 2000, 1996, 1995, 1992, 1986, 1985, 1982, 1980, 1978, 1975, 1974, 1970, 1968, 1966, 1965, 1964, 1963, 1962, 1960, 1957, 1955, 1950, 1946, 1945, 1942, 1940, 1936, 1935, 1931, 1930, 1926, 1925, 1922
1023 STIERLIN RD	2022, 2020, 2017, 2014, 2010, 2006, 2005, 2000, 1996, 1995, 1992, 1991, 1985, 1980, 1978, 1975, 1974, 1970, 1968, 1966, 1965, 1964, 1963, 1962, 1960, 1957, 1955, 1950, 1946, 1945, 1942, 1940, 1936, 1935, 1931, 1930, 1926, 1925, 1922
1025 LINDA VISTA AVE	2022, 2020, 2017, 2014, 2010, 2006, 2005, 2000, 1996, 1995, 1992, 1991, 1986, 1985, 1982, 1980, 1978, 1975, 1974, 1970, 1968, 1966, 1965, 1964, 1963, 1962, 1960, 1957, 1955, 1950, 1946, 1945, 1942, 1940, 1936, 1935, 1931, 1930, 1926, 1925, 1922
1025 TERRA BELLA AVE	2020, 2006, 2005, 1996, 1985, 1982, 1980, 1978, 1975, 1974, 1970, 1968, 1966, 1965, 1964, 1963, 1962, 1960, 1957, 1955, 1950, 1946, 1945, 1942, 1940, 1936, 1935, 1931, 1930, 1926, 1925, 1922
1030 MACON AVE	2022, 2020, 2017, 2014, 2010, 2006, 2005, 2001, 2000, 1996, 1995, 1992, 1991, 1986, 1985, 1982, 1980, 1978, 1975, 1974, 1970, 1966, 1965, 1964, 1963, 1962, 1960, 1957, 1955, 1950, 1946, 1945, 1942, 1940, 1936, 1935, 1931, 1930, 1926, 1925, 1922

FINDINGS

Address Researched	Address Not Identified in Research Source
1031 MACON AVE	2022, 2020, 2017, 2014, 2010, 2006, 2005, 2001, 2000, 1996, 1995, 1992, 1991, 1986, 1985, 1982, 1980, 1978, 1974, 1970, 1968, 1966, 1965, 1964, 1963, 1962, 1960, 1955, 1950, 1946, 1945, 1942, 1940, 1936, 1935, 1931, 1930, 1926, 1925, 1922
1037 LINDA VISTA AVE	2022, 2020, 2017, 2014, 2010, 2006, 2005, 2001, 2000, 1996, 1995, 1992, 1991, 1986, 1985, 1982, 1980, 1978, 1975, 1974, 1970, 1968, 1966, 1965, 1964, 1962, 1960, 1957, 1955, 1950, 1946, 1945, 1942, 1940, 1936, 1935, 1931, 1930, 1926, 1925, 1922
1040 TERRA BELLA AVE	2020, 2006, 2000, 1996, 1995, 1992, 1991, 1986, 1985, 1982, 1980, 1978, 1975, 1974, 1970, 1968, 1966, 1965, 1964, 1963, 1962, 1960, 1957, 1955, 1950, 1946, 1945, 1942, 1940, 1936, 1935, 1931, 1930, 1926, 1925, 1922
1043 MACON AVE	2022, 2020, 2017, 2014, 2010, 2006, 2005, 2001, 2000, 1996, 1995, 1992, 1991, 1986, 1985, 1982, 1980, 1978, 1975, 1974, 1970, 1966, 1965, 1964, 1963, 1962, 1960, 1957, 1955, 1950, 1946, 1945, 1942, 1940, 1936, 1935, 1931, 1930, 1926, 1925, 1922
1043 N SHORELINE BLVD	2020, 2006, 2001, 1996, 1991, 1986, 1985, 1982, 1980, 1978, 1975, 1974, 1970, 1968, 1966, 1965, 1964, 1963, 1962, 1960, 1957, 1955, 1950, 1946, 1945, 1942, 1940, 1936, 1935, 1931, 1930, 1926, 1925, 1922
1043 SAN LEANDRO AVE	2022, 2020, 2017, 2014, 2010, 2006, 2005, 2001, 2000, 1996, 1995, 1992, 1991, 1986, 1985, 1982, 1980, 1978, 1975, 1974, 1970, 1968, 1966, 1965, 1964, 1963, 1960, 1955, 1950, 1946, 1945, 1942, 1940, 1936, 1935, 1931, 1930, 1926, 1925, 1922
1043 SHORELINE BLVD	2022, 2020, 2017, 2014, 2010, 2006, 2005, 2000, 1996, 1995, 1992, 1991, 1986, 1985, 1982, 1980, 1978, 1975, 1974, 1970, 1968, 1966, 1965, 1964, 1963, 1962, 1960, 1957, 1955, 1950, 1946, 1945, 1942, 1940, 1936, 1935, 1931, 1930, 1926, 1925, 1922
1043 STIERLIN RD	2022, 2020, 2017, 2014, 2010, 2006, 2005, 2000, 1996, 1995, 1991, 1985, 1980, 1978, 1974, 1970, 1968, 1966, 1965, 1964, 1963, 1960, 1955, 1950, 1946, 1945, 1942, 1940, 1936, 1935, 1931, 1930, 1926, 1925, 1922
1043 TERRA BELLA AVE	2022, 2020, 2017, 2014, 2006, 2005, 2000, 1996, 1995, 1992, 1991, 1986, 1985, 1982, 1980, 1978, 1975, 1974, 1970, 1968, 1966, 1965, 1964, 1963, 1962, 1960, 1957, 1955, 1950, 1946, 1945, 1942, 1940, 1936, 1935, 1931, 1930, 1926, 1925, 1922
1045 LINDA VISTA AVE	2020, 2006, 1996, 1992, 1985, 1980, 1978, 1974, 1970, 1968, 1966, 1965, 1964, 1963, 1960, 1957, 1955, 1950, 1946, 1945, 1942, 1940, 1936, 1935, 1931, 1930, 1926, 1925, 1922
1045 MACON AVE	2022, 2020, 2017, 2014, 2010, 2006, 2005, 2001, 2000, 1996, 1995, 1992, 1986, 1985, 1982, 1980, 1978, 1974, 1970, 1968, 1966, 1965, 1964, 1963, 1962, 1960, 1957, 1955, 1950, 1946, 1945, 1942, 1940, 1936, 1935, 1931, 1930, 1926, 1925, 1922
1045 TERRA BELLA AVE	2020, 2017, 2014, 2006, 2000, 1996, 1995, 1992, 1991, 1986, 1985, 1982, 1980, 1978, 1975, 1974, 1970, 1966, 1965, 1964, 1963, 1962, 1960, 1957, 1955, 1950, 1946, 1945, 1942, 1940, 1936, 1935, 1931, 1930, 1926, 1925, 1922
1049 LINDA VISTA AVE	2020, 2014, 2010, 2006, 2000, 1996, 1995, 1992, 1991, 1985, 1980, 1978, 1974, 1970, 1966, 1965, 1964, 1963, 1962, 1960, 1957, 1955, 1950, 1946, 1945, 1942, 1940, 1936, 1935, 1931, 1930, 1926, 1925, 1922
1049 TERRA BELLA AVE	2020, 2006, 1996, 1978, 1974, 1970, 1966, 1965, 1964, 1963, 1962, 1960, 1957, 1955, 1950, 1946, 1945, 1942, 1940, 1936, 1935, 1931, 1930, 1926, 1925, 1922
1050 TERRA BELLA AVE	2022, 2020, 2017, 2006, 1996, 1995, 1992, 1991, 1986, 1985, 1982, 1980, 1978, 1975, 1974, 1970, 1966, 1965, 1964, 1963, 1962, 1960, 1957, 1955, 1950, 1946, 1945, 1942, 1940, 1936, 1935, 1931, 1930, 1926, 1925, 1922

FINDINGS

Address Researched	Address Not Identified in Research Source
1055 SAN LEANDRO AVE	2020, 2006, 2005, 1996, 1980, 1978, 1974, 1970, 1968, 1966, 1965, 1964, 1963, 1962, 1960, 1957, 1955, 1950, 1946, 1945, 1942, 1940, 1936, 1935, 1931, 1930, 1926, 1925, 1922
1057 MACON RD	2022, 2020, 2017, 2014, 2010, 2006, 2005, 2001, 2000, 1996, 1995, 1992, 1991, 1986, 1985, 1982, 1980, 1978, 1974, 1970, 1968, 1966, 1965, 1964, 1963, 1962, 1960, 1957, 1955, 1950, 1946, 1945, 1942, 1940, 1936, 1935, 1931, 1930, 1926, 1925, 1922
1059 MACON AVE	2022, 2020, 2017, 2014, 2010, 2006, 2005, 2001, 2000, 1996, 1995, 1992, 1991, 1986, 1985, 1982, 1980, 1978, 1975, 1974, 1970, 1968, 1966, 1965, 1964, 1963, 1962, 1960, 1955, 1950, 1946, 1945, 1942, 1940, 1936, 1935, 1931, 1930, 1926, 1925, 1922
1060 TERRA BEL I AVE	2022, 2020, 2017, 2014, 2010, 2006, 2005, 2001, 2000, 1996, 1995, 1992, 1991, 1985, 1982, 1980, 1978, 1975, 1974, 1970, 1968, 1966, 1965, 1964, 1963, 1962, 1960, 1957, 1955, 1950, 1946, 1945, 1942, 1940, 1936, 1935, 1931, 1930, 1926, 1925, 1922
1060 TERRA BELLA AVE	2020, 2006, 1996, 1985, 1980, 1978, 1975, 1974, 1970, 1968, 1966, 1965, 1964, 1963, 1962, 1960, 1957, 1955, 1950, 1946, 1945, 1942, 1940, 1936, 1935, 1931, 1930, 1926, 1925, 1922
1060 TERRA BELLA DR	2022, 2020, 2017, 2014, 2010, 2006, 2005, 2001, 2000, 1996, 1995, 1992, 1991, 1985, 1982, 1980, 1978, 1975, 1974, 1970, 1968, 1966, 1965, 1964, 1963, 1962, 1960, 1957, 1955, 1950, 1946, 1945, 1942, 1940, 1936, 1935, 1931, 1930, 1926, 1925, 1922
1061 TERRA BELLA AVE	2020, 2010, 2006, 2001, 1996, 1995, 1992, 1985, 1980, 1978, 1975, 1974, 1970, 1966, 1965, 1964, 1963, 1962, 1960, 1957, 1955, 1950, 1946, 1945, 1942, 1940, 1936, 1935, 1931, 1930, 1926, 1925, 1922
1062 LINDA VISTA AVE	2022, 2020, 2014, 2010, 2006, 2005, 2001, 1996, 1985, 1980, 1978, 1974, 1970, 1966, 1965, 1964, 1963, 1960, 1957, 1955, 1950, 1946, 1945, 1942, 1940, 1936, 1935, 1931, 1930, 1926, 1925, 1922
1062 LINDA VISTA DR	2022, 2020, 2017, 2014, 2010, 2006, 2005, 2001, 2000, 1996, 1995, 1992, 1991, 1986, 1985, 1982, 1980, 1978, 1975, 1974, 1970, 1968, 1966, 1965, 1964, 1963, 1962, 1960, 1955, 1950, 1946, 1945, 1942, 1940, 1936, 1935, 1931, 1930, 1926, 1925, 1922
1065 SAN RAFAEL AVE	2022, 2020, 2017, 2014, 2010, 2006, 2005, 2001, 2000, 1996, 1995, 1992, 1991, 1982, 1980, 1978, 1975, 1974, 1970, 1968, 1966, 1965, 1964, 1963, 1962, 1960, 1957, 1955, 1950, 1946, 1945, 1942, 1940, 1936, 1935, 1931, 1930, 1926, 1925, 1922
1065 TERRA BELLA AVE	2022, 2020, 2017, 2014, 2010, 2006, 2005, 2000, 1996, 1995, 1992, 1991, 1986, 1985, 1980, 1978, 1974, 1970, 1966, 1965, 1964, 1963, 1962, 1960, 1957, 1955, 1950, 1946, 1945, 1942, 1940, 1936, 1935, 1931, 1930, 1926, 1925, 1922
1066 LINDA VISTA AVE	2022, 2020, 2006, 2005, 2001, 1996, 1986, 1985, 1982, 1980, 1978, 1974, 1970, 1966, 1965, 1964, 1963, 1962, 1960, 1957, 1955, 1950, 1946, 1945, 1942, 1940, 1936, 1935, 1931, 1930, 1926, 1925, 1922
1066 LINDA VISTA DR	2022, 2020, 2017, 2014, 2010, 2006, 2005, 2001, 2000, 1996, 1995, 1992, 1991, 1986, 1985, 1982, 1980, 1978, 1974, 1970, 1968, 1966, 1965, 1964, 1963, 1962, 1960, 1957, 1955, 1950, 1946, 1945, 1942, 1940, 1936, 1935, 1931, 1930, 1926, 1925, 1922
1070 LINDA VISTA AVE	2022, 2020, 2017, 2014, 2010, 2006, 2005, 2000, 1996, 1995, 1992, 1991, 1986, 1985, 1982, 1980, 1978, 1975, 1974, 1970, 1966, 1965, 1964, 1963, 1962, 1960, 1957, 1955, 1950, 1946, 1945, 1942, 1940, 1936, 1935, 1931, 1930, 1926, 1925, 1922

FINDINGS

Address Researched	Address Not Identified in Research Source
1070 TERRA BELLA AVE	2020, 2010, 2006, 2005, 1996, 1985, 1980, 1978, 1974, 1970, 1968, 1966, 1965, 1964, 1963, 1962, 1960, 1957, 1955, 1950, 1946, 1945, 1942, 1940, 1936, 1935, 1931, 1930, 1926, 1925, 1922
1072 MACON AVE	2022, 2020, 2017, 2014, 2010, 2006, 2005, 2001, 2000, 1996, 1995, 1992, 1991, 1986, 1985, 1982, 1980, 1978, 1975, 1974, 1970, 1966, 1965, 1964, 1963, 1962, 1960, 1957, 1955, 1950, 1946, 1945, 1942, 1940, 1936, 1935, 1931, 1930, 1926, 1925, 1922
1072 SAN LEANDRO WAY	2022, 2020, 2017, 2014, 2010, 2006, 2005, 2001, 2000, 1996, 1995, 1992, 1991, 1986, 1985, 1982, 1980, 1978, 1975, 1974, 1970, 1968, 1966, 1965, 1964, 1963, 1962, 1960, 1955, 1950, 1946, 1945, 1942, 1940, 1936, 1935, 1931, 1930, 1926, 1925, 1922
1073 MACON AVE	2022, 2020, 2017, 2014, 2010, 2006, 2005, 2001, 2000, 1996, 1995, 1992, 1991, 1986, 1985, 1982, 1980, 1978, 1975, 1974, 1970, 1968, 1966, 1965, 1964, 1963, 1962, 1960, 1955, 1950, 1946, 1945, 1942, 1940, 1936, 1935, 1931, 1930, 1926, 1925, 1922
1075 TERRA BELLA AVE	2020, 2017, 2014, 2010, 2006, 2005, 1996, 1986, 1985, 1982, 1980, 1978, 1974, 1970, 1966, 1965, 1964, 1963, 1962, 1960, 1957, 1955, 1950, 1946, 1945, 1942, 1940, 1936, 1935, 1931, 1930, 1926, 1925, 1922
1078 MACON AVE	2022, 2020, 2017, 2014, 2010, 2006, 2005, 2001, 2000, 1996, 1995, 1992, 1991, 1986, 1985, 1982, 1980, 1978, 1975, 1974, 1970, 1966, 1965, 1964, 1963, 1962, 1960, 1957, 1955, 1950, 1946, 1945, 1942, 1940, 1936, 1935, 1931, 1930, 1926, 1925, 1922
1080 LINDA VISTA AVE	2020, 2017, 2014, 2010, 2006, 2000, 1996, 1978, 1974, 1970, 1968, 1966, 1965, 1964, 1963, 1962, 1960, 1957, 1955, 1950, 1946, 1945, 1942, 1940, 1936, 1935, 1931, 1930, 1926, 1925, 1922
1080 LINDA VISTA WAY	2022, 2020, 2017, 2014, 2010, 2006, 2005, 2001, 2000, 1996, 1995, 1992, 1991, 1985, 1980, 1978, 1975, 1974, 1970, 1968, 1966, 1965, 1964, 1963, 1962, 1960, 1957, 1955, 1950, 1946, 1945, 1942, 1940, 1936, 1935, 1931, 1930, 1926, 1925, 1922
1080 TERRA BELLA AVE	2022, 2020, 2006, 2000, 1996, 1986, 1985, 1980, 1978, 1974, 1970, 1966, 1965, 1964, 1963, 1962, 1960, 1957, 1955, 1950, 1946, 1945, 1942, 1940, 1936, 1935, 1931, 1930, 1926, 1925, 1922
1086 LINDA VISTA DR	2022, 2020, 2017, 2014, 2010, 2006, 2005, 2001, 2000, 1996, 1995, 1992, 1991, 1986, 1985, 1982, 1980, 1978, 1974, 1970, 1968, 1966, 1965, 1964, 1963, 1962, 1960, 1957, 1955, 1950, 1946, 1945, 1942, 1940, 1936, 1935, 1931, 1930, 1926, 1925, 1922
1087 MACON AVE	2022, 2020, 2017, 2014, 2010, 2006, 2005, 2001, 2000, 1996, 1995, 1992, 1991, 1986, 1985, 1982, 1980, 1978, 1974, 1970, 1968, 1966, 1965, 1964, 1963, 1962, 1960, 1955, 1950, 1946, 1945, 1942, 1940, 1936, 1935, 1931, 1930, 1926, 1925, 1922
1090 LINDA VISTA AVE	2022, 2020, 2017, 2014, 2010, 2006, 2005, 2001, 2000, 1996, 1995, 1992, 1991, 1986, 1985, 1982, 1980, 1978, 1975, 1974, 1970, 1968, 1966, 1965, 1964, 1963, 1960, 1957, 1955, 1950, 1946, 1945, 1942, 1940, 1936, 1935, 1931, 1930, 1926, 1925, 1922
1090 TERRA BELLA AVE	2022, 2020, 2017, 2014, 2010, 2006, 2005, 1996, 1995, 1992, 1991, 1985, 1980, 1978, 1974, 1970, 1966, 1965, 1964, 1963, 1962, 1960, 1957, 1955, 1950, 1946, 1945, 1942, 1940, 1936, 1935, 1931, 1930, 1926, 1925, 1922
1091 N SHORELINE BLVD	2020, 2006, 2001, 1996, 1991, 1986, 1985, 1982, 1980, 1978, 1975, 1974, 1970, 1968, 1966, 1965, 1964, 1963, 1962, 1960, 1957, 1955, 1950, 1946, 1945, 1942, 1940, 1936, 1935, 1931, 1930, 1926, 1925, 1922

FINDINGS

Address Researched	Address Not Identified in Research Source
1091 SHORELINE BLVD	2022, 2020, 2017, 2014, 2010, 2006, 2005, 2000, 1996, 1995, 1992, 1986, 1985, 1982, 1980, 1978, 1975, 1974, 1970, 1968, 1966, 1965, 1964, 1963, 1962, 1960, 1957, 1955, 1950, 1946, 1945, 1942, 1940, 1936, 1935, 1931, 1930, 1926, 1925, 1922
1091 STIERLIN RD	2022, 2020, 2017, 2014, 2010, 2006, 2005, 2001, 2000, 1996, 1995, 1992, 1991, 1986, 1985, 1982, 1980, 1978, 1974, 1970, 1966, 1965, 1964, 1963, 1960, 1955, 1950, 1946, 1945, 1942, 1940, 1936, 1935, 1931, 1930, 1926, 1925, 1922
1093 STIERLIN RD	2022, 2020, 2017, 2014, 2010, 2006, 2005, 2001, 2000, 1996, 1995, 1992, 1991, 1986, 1985, 1982, 1980, 1978, 1975, 1974, 1970, 1968, 1966, 1965, 1964, 1963, 1962, 1960, 1955, 1950, 1946, 1945, 1942, 1940, 1936, 1935, 1931, 1930, 1926, 1925, 1922
1096 LINDA VISTA DR	2022, 2020, 2017, 2014, 2010, 2006, 2005, 2001, 2000, 1996, 1995, 1992, 1991, 1986, 1985, 1982, 1980, 1978, 1974, 1970, 1968, 1966, 1965, 1964, 1963, 1962, 1960, 1957, 1955, 1950, 1946, 1945, 1942, 1940, 1936, 1935, 1931, 1930, 1926, 1925, 1922
11 MORNING SUN CT	2020, 2006, 1996, 1992, 1991, 1986, 1985, 1982, 1980, 1978, 1974, 1970, 1968, 1966, 1965, 1964, 1963, 1962, 1960, 1957, 1955, 1950, 1946, 1945, 1942, 1940, 1936, 1935, 1931, 1930, 1926, 1925, 1922
1100 MACON AVE	2022, 2020, 2017, 2014, 2010, 2006, 2005, 2001, 2000, 1996, 1995, 1992, 1991, 1986, 1985, 1982, 1980, 1978, 1974, 1970, 1968, 1966, 1965, 1964, 1963, 1962, 1960, 1957, 1955, 1950, 1946, 1945, 1942, 1940, 1936, 1935, 1931, 1930, 1926, 1925, 1922
1101 STIERLIN RD	2022, 2020, 2017, 2014, 2010, 2006, 2005, 2001, 2000, 1996, 1995, 1992, 1991, 1986, 1985, 1982, 1980, 1978, 1975, 1974, 1970, 1968, 1966, 1965, 1964, 1963, 1962, 1960, 1955, 1950, 1946, 1945, 1942, 1940, 1936, 1935, 1931, 1930, 1926, 1925, 1922
1102 TERRA BELLA DR	2022, 2020, 2017, 2014, 2010, 2006, 2005, 2001, 2000, 1996, 1995, 1992, 1991, 1986, 1982, 1980, 1978, 1975, 1974, 1970, 1968, 1966, 1965, 1964, 1963, 1962, 1960, 1957, 1955, 1950, 1946, 1945, 1942, 1940, 1936, 1935, 1931, 1930, 1926, 1925, 1922
1110 TERRA BELLA AVE	2022, 2020, 2017, 2010, 2006, 2005, 1996, 1995, 1985, 1980, 1978, 1975, 1974, 1970, 1968, 1966, 1965, 1964, 1963, 1962, 1960, 1957, 1955, 1950, 1946, 1945, 1942, 1940, 1936, 1935, 1931, 1930, 1926, 1925, 1922
1130 TERRA BELLA AVE	2020, 2006, 2005, 2001, 1996, 1985, 1980, 1978, 1974, 1970, 1966, 1965, 1964, 1963, 1962, 1960, 1957, 1955, 1950, 1946, 1945, 1942, 1940, 1936, 1935, 1931, 1930, 1926, 1925, 1922
1145 TERRA BELLA AVE	2020, 2017, 2010, 2006, 2000, 1996, 1985, 1982, 1980, 1978, 1974, 1970, 1968, 1966, 1965, 1964, 1963, 1962, 1960, 1957, 1955, 1950, 1946, 1945, 1942, 1940, 1936, 1935, 1931, 1930, 1926, 1925, 1922
1150 TERRA BELLA AVE	2020, 2017, 2006, 1996, 1985, 1982, 1980, 1978, 1974, 1970, 1966, 1965, 1964, 1963, 1962, 1960, 1957, 1955, 1950, 1946, 1945, 1942, 1940, 1936, 1935, 1931, 1930, 1926, 1925, 1922
1155 TERRA BELLA AVE	2020, 2010, 2006, 2005, 2001, 1996, 1985, 1980, 1978, 1975, 1974, 1970, 1966, 1965, 1964, 1963, 1962, 1960, 1957, 1955, 1950, 1946, 1945, 1942, 1940, 1936, 1935, 1931, 1930, 1926, 1925, 1922
1155B TERRA BELLA AVE	2022, 2020, 2017, 2014, 2010, 2006, 2005, 2001, 2000, 1996, 1995, 1992, 1991, 1986, 1982, 1980, 1978, 1975, 1974, 1970, 1968, 1966, 1965, 1964, 1963, 1962, 1960, 1957, 1955, 1950, 1946, 1945, 1942, 1940, 1936, 1935, 1931, 1930, 1926, 1925, 1922

FINDINGS

Address Researched	Address Not Identified in Research Source
1160 TERRA BELLA AVE	2020, 2017, 2014, 2006, 2005, 2000, 1996, 1986, 1985, 1982, 1980, 1978, 1975, 1974, 1970, 1966, 1965, 1964, 1963, 1962, 1960, 1957, 1955, 1950, 1946, 1945, 1942, 1940, 1936, 1935, 1931, 1930, 1926, 1925, 1922
1170 TERRA BELLA AVE	2020, 2006, 2005, 1996, 1991, 1985, 1980, 1978, 1975, 1974, 1970, 1966, 1965, 1964, 1963, 1962, 1960, 1957, 1955, 1950, 1946, 1945, 1942, 1940, 1936, 1935, 1931, 1930, 1926, 1925, 1922
1175 TERRA BELLA AVE	2020, 2010, 2006, 2005, 2000, 1996, 1995, 1991, 1986, 1985, 1982, 1980, 1978, 1975, 1974, 1970, 1966, 1965, 1964, 1963, 1962, 1960, 1957, 1955, 1950, 1946, 1945, 1942, 1940, 1936, 1935, 1931, 1930, 1926, 1925, 1922
1185 TERRA BELLA AVE	2022, 2020, 2017, 2006, 1996, 1995, 1985, 1980, 1978, 1974, 1970, 1966, 1965, 1964, 1963, 1962, 1960, 1957, 1955, 1950, 1946, 1945, 1942, 1940, 1936, 1935, 1931, 1930, 1926, 1925, 1922
12 MORNING SUN CT	2022, 2020, 2006, 1996, 1992, 1991, 1986, 1985, 1982, 1980, 1978, 1975, 1974, 1970, 1968, 1966, 1965, 1964, 1963, 1962, 1960, 1957, 1955, 1950, 1946, 1945, 1942, 1940, 1936, 1935, 1931, 1930, 1926, 1925, 1922
13 MORNING SUN CT	2020, 2006, 1996, 1985, 1980, 1978, 1975, 1974, 1970, 1968, 1966, 1965, 1964, 1963, 1962, 1960, 1957, 1955, 1950, 1946, 1945, 1942, 1940, 1936, 1935, 1931, 1930, 1926, 1925, 1922
14 MOONBEAM DR	2020, 2006, 2001, 2000, 1996, 1995, 1992, 1991, 1986, 1985, 1982, 1980, 1978, 1974, 1970, 1968, 1966, 1965, 1964, 1963, 1962, 1960, 1957, 1955, 1950, 1946, 1945, 1942, 1940, 1936, 1935, 1931, 1930, 1926, 1925, 1922
15 MOON BEAM DR	2022, 2020, 2017, 2014, 2010, 2006, 2005, 2001, 2000, 1996, 1995, 1992, 1991, 1985, 1982, 1980, 1978, 1975, 1974, 1970, 1968, 1966, 1965, 1964, 1963, 1962, 1960, 1957, 1955, 1950, 1946, 1945, 1942, 1940, 1936, 1935, 1931, 1930, 1926, 1925, 1922
15 MOONBEAM DR	2020, 2006, 2001, 1996, 1991, 1985, 1982, 1980, 1978, 1975, 1974, 1970, 1968, 1966, 1965, 1964, 1963, 1962, 1960, 1957, 1955, 1950, 1946, 1945, 1942, 1940, 1936, 1935, 1931, 1930, 1926, 1925, 1922
16 MOON BEAM DR	2022, 2020, 2017, 2014, 2010, 2006, 2005, 2001, 2000, 1996, 1995, 1992, 1991, 1985, 1982, 1980, 1978, 1975, 1974, 1970, 1968, 1966, 1965, 1964, 1963, 1962, 1960, 1957, 1955, 1950, 1946, 1945, 1942, 1940, 1936, 1935, 1931, 1930, 1926, 1925, 1922
16 MOONBEAM DR	2020, 2006, 2001, 1996, 1992, 1991, 1985, 1980, 1978, 1975, 1974, 1970, 1968, 1966, 1965, 1964, 1963, 1962, 1960, 1957, 1955, 1950, 1946, 1945, 1942, 1940, 1936, 1935, 1931, 1930, 1926, 1925, 1922
17 MOON BEAM DR	2022, 2020, 2017, 2014, 2010, 2006, 2005, 2001, 2000, 1996, 1995, 1992, 1985, 1982, 1980, 1978, 1975, 1974, 1970, 1968, 1966, 1965, 1964, 1963, 1962, 1960, 1957, 1955, 1950, 1946, 1945, 1942, 1940, 1936, 1935, 1931, 1930, 1926, 1925, 1922
17 MOONBEAM DR	2020, 2006, 2001, 1996, 1991, 1985, 1980, 1978, 1975, 1974, 1970, 1968, 1966, 1965, 1964, 1963, 1962, 1960, 1957, 1955, 1950, 1946, 1945, 1942, 1940, 1936, 1935, 1931, 1930, 1926, 1925, 1922
18 MOON BEAM DR	2022, 2020, 2017, 2014, 2010, 2006, 2005, 2001, 2000, 1996, 1995, 1992, 1986, 1985, 1982, 1980, 1978, 1975, 1974, 1970, 1968, 1966, 1965, 1964, 1963, 1962, 1960, 1957, 1955, 1950, 1946, 1945, 1942, 1940, 1936, 1935, 1931, 1930, 1926, 1925, 1922
18 MOONBEAM DR	2020, 2006, 1996, 1991, 1986, 1985, 1982, 1980, 1978, 1975, 1974, 1970, 1968, 1966, 1965, 1964, 1963, 1962, 1960, 1957, 1955, 1950, 1946, 1945, 1942, 1940, 1936, 1935, 1931, 1930, 1926, 1925, 1922

FINDINGS

Address Researched	Address Not Identified in Research Source
19 MAIN BEAM DR	2022, 2020, 2017, 2014, 2010, 2006, 2005, 2001, 2000, 1996, 1995, 1992, 1991, 1986, 1985, 1982, 1980, 1978, 1974, 1970, 1968, 1966, 1965, 1964, 1963, 1962, 1960, 1957, 1955, 1950, 1946, 1945, 1942, 1940, 1936, 1935, 1931, 1930, 1926, 1925, 1922
19 MOON BEAM DR	2022, 2020, 2017, 2014, 2010, 2006, 2005, 2001, 2000, 1996, 1995, 1992, 1985, 1982, 1980, 1978, 1975, 1974, 1970, 1968, 1966, 1965, 1964, 1963, 1962, 1960, 1957, 1955, 1950, 1946, 1945, 1942, 1940, 1936, 1935, 1931, 1930, 1926, 1925, 1922
19 MOONBEAM DR	2020, 2006, 1996, 1991, 1985, 1980, 1978, 1975, 1974, 1970, 1968, 1966, 1965, 1964, 1963, 1962, 1960, 1957, 1955, 1950, 1946, 1945, 1942, 1940, 1936, 1935, 1931, 1930, 1926, 1925, 1922
2 MOON BEAM DR	2022, 2020, 2017, 2014, 2010, 2006, 2005, 2001, 2000, 1996, 1995, 1992, 1991, 1985, 1982, 1980, 1978, 1975, 1974, 1970, 1968, 1966, 1965, 1964, 1963, 1962, 1960, 1957, 1955, 1950, 1946, 1945, 1942, 1940, 1936, 1935, 1931, 1930, 1926, 1925, 1922
2 MOONBEAM DR	2022, 2020, 2017, 2014, 2010, 2006, 2005, 2001, 2000, 1996, 1995, 1992, 1991, 1985, 1982, 1980, 1978, 1975, 1974, 1970, 1968, 1966, 1965, 1964, 1963, 1962, 1960, 1957, 1955, 1950, 1946, 1945, 1942, 1940, 1936, 1935, 1931, 1930, 1926, 1925, 1922
2 MORNING SUN CT	2020, 2006, 1996, 1992, 1991, 1986, 1985, 1982, 1980, 1978, 1975, 1974, 1970, 1968, 1966, 1965, 1964, 1963, 1962, 1960, 1957, 1955, 1950, 1946, 1945, 1942, 1940, 1936, 1935, 1931, 1930, 1926, 1925, 1922
20 MOON BEAM DR	2022, 2020, 2017, 2014, 2010, 2006, 2005, 2001, 2000, 1996, 1995, 1992, 1985, 1982, 1980, 1978, 1975, 1974, 1970, 1968, 1966, 1965, 1964, 1963, 1962, 1960, 1957, 1955, 1950, 1946, 1945, 1942, 1940, 1936, 1935, 1931, 1930, 1926, 1925, 1922
20 MOONBEAM DR	2020, 2006, 1996, 1991, 1985, 1980, 1978, 1975, 1974, 1970, 1968, 1966, 1965, 1964, 1963, 1962, 1960, 1957, 1955, 1950, 1946, 1945, 1942, 1940, 1936, 1935, 1931, 1930, 1926, 1925, 1922
20 MOONBEAM WAY	2022, 2020, 2017, 2014, 2010, 2006, 2005, 2001, 2000, 1996, 1995, 1992, 1991, 1986, 1985, 1980, 1978, 1975, 1974, 1970, 1968, 1966, 1965, 1964, 1963, 1962, 1960, 1957, 1955, 1950, 1946, 1945, 1942, 1940, 1936, 1935, 1931, 1930, 1926, 1925, 1922
21 MOON BEAM DR	2022, 2020, 2017, 2014, 2010, 2006, 2005, 2001, 2000, 1996, 1995, 1992, 1991, 1985, 1982, 1980, 1978, 1975, 1974, 1970, 1968, 1966, 1965, 1964, 1963, 1962, 1960, 1957, 1955, 1950, 1946, 1945, 1942, 1940, 1936, 1935, 1931, 1930, 1926, 1925, 1922
21 MOONBEAM DR	2020, 2006, 1996, 1991, 1985, 1980, 1978, 1975, 1974, 1970, 1968, 1966, 1965, 1964, 1963, 1962, 1960, 1957, 1955, 1950, 1946, 1945, 1942, 1940, 1936, 1935, 1931, 1930, 1926, 1925, 1922
22 MOON BEAM DR	2022, 2020, 2017, 2014, 2010, 2006, 2005, 2001, 2000, 1996, 1995, 1992, 1986, 1985, 1982, 1980, 1978, 1975, 1974, 1970, 1968, 1966, 1965, 1964, 1963, 1962, 1960, 1957, 1955, 1950, 1946, 1945, 1942, 1940, 1936, 1935, 1931, 1930, 1926, 1925, 1922
22 MOONBEAM DR	2020, 2006, 1996, 1991, 1986, 1985, 1982, 1980, 1978, 1975, 1974, 1970, 1968, 1966, 1965, 1964, 1963, 1962, 1960, 1957, 1955, 1950, 1946, 1945, 1942, 1940, 1936, 1935, 1931, 1930, 1926, 1925, 1922
23 MOON BEAM DR	2022, 2020, 2017, 2014, 2010, 2006, 2005, 2001, 2000, 1996, 1995, 1992, 1991, 1985, 1982, 1980, 1978, 1975, 1974, 1970, 1968, 1966, 1965, 1964, 1963, 1962, 1960, 1957, 1955, 1950, 1946, 1945, 1942, 1940, 1936, 1935, 1931, 1930, 1926, 1925, 1922

FINDINGS

Address Researched	Address Not Identified in Research Source
23 MOONBEAM DR	2022, 2020, 2006, 2005, 1996, 1992, 1991, 1985, 1980, 1978, 1975, 1974, 1970, 1968, 1966, 1965, 1964, 1963, 1962, 1960, 1957, 1955, 1950, 1946, 1945, 1942, 1940, 1936, 1935, 1931, 1930, 1926, 1925, 1922
24 MOON BEAM DR	2022, 2020, 2017, 2014, 2010, 2006, 2005, 2001, 2000, 1996, 1995, 1992, 1985, 1982, 1980, 1978, 1975, 1974, 1970, 1968, 1966, 1965, 1964, 1963, 1962, 1960, 1957, 1955, 1950, 1946, 1945, 1942, 1940, 1936, 1935, 1931, 1930, 1926, 1925, 1922
24 MOONBEAM DR	2020, 2006, 1996, 1992, 1991, 1985, 1980, 1978, 1975, 1974, 1970, 1968, 1966, 1965, 1964, 1963, 1962, 1960, 1957, 1955, 1950, 1946, 1945, 1942, 1940, 1936, 1935, 1931, 1930, 1926, 1925, 1922
25 MOON BEAM DR	2022, 2020, 2017, 2014, 2010, 2006, 2005, 2001, 2000, 1996, 1995, 1992, 1991, 1985, 1982, 1980, 1978, 1975, 1974, 1970, 1968, 1966, 1965, 1964, 1963, 1962, 1960, 1957, 1955, 1950, 1946, 1945, 1942, 1940, 1936, 1935, 1931, 1930, 1926, 1925, 1922
25 MOONBEAM DR	2020, 2006, 1996, 1992, 1991, 1985, 1980, 1978, 1975, 1974, 1970, 1968, 1966, 1965, 1964, 1963, 1962, 1960, 1957, 1955, 1950, 1946, 1945, 1942, 1940, 1936, 1935, 1931, 1930, 1926, 1925, 1922
26 MOON BEAM DR	2022, 2020, 2017, 2014, 2010, 2006, 2005, 2001, 2000, 1996, 1995, 1992, 1986, 1985, 1982, 1980, 1978, 1975, 1974, 1970, 1968, 1966, 1965, 1964, 1963, 1962, 1960, 1957, 1955, 1950, 1946, 1945, 1942, 1940, 1936, 1935, 1931, 1930, 1926, 1925, 1922
26 MOONBEAM DR	2020, 2010, 2006, 2005, 1996, 1991, 1986, 1985, 1980, 1978, 1975, 1974, 1970, 1968, 1966, 1965, 1964, 1963, 1962, 1960, 1957, 1955, 1950, 1946, 1945, 1942, 1940, 1936, 1935, 1931, 1930, 1926, 1925, 1922
27 MOON BEAM DR	2022, 2020, 2017, 2014, 2010, 2006, 2005, 2001, 2000, 1996, 1995, 1992, 1985, 1982, 1980, 1978, 1975, 1974, 1970, 1968, 1966, 1965, 1964, 1963, 1962, 1960, 1957, 1955, 1950, 1946, 1945, 1942, 1940, 1936, 1935, 1931, 1930, 1926, 1925, 1922
27 MOONBEAM DR	2020, 2006, 1996, 1991, 1985, 1982, 1980, 1978, 1975, 1974, 1970, 1968, 1966, 1965, 1964, 1963, 1962, 1960, 1957, 1955, 1950, 1946, 1945, 1942, 1940, 1936, 1935, 1931, 1930, 1926, 1925, 1922
27 MOONBEAM WAY	2022, 2020, 2017, 2014, 2010, 2006, 2005, 2001, 2000, 1996, 1995, 1992, 1991, 1986, 1985, 1980, 1978, 1975, 1974, 1970, 1968, 1966, 1965, 1964, 1963, 1962, 1960, 1957, 1955, 1950, 1946, 1945, 1942, 1940, 1936, 1935, 1931, 1930, 1926, 1925, 1922
28 MOONBEAM DR	2020, 2006, 1996, 1992, 1991, 1986, 1985, 1982, 1980, 1978, 1975, 1974, 1970, 1968, 1966, 1965, 1964, 1963, 1962, 1960, 1957, 1955, 1950, 1946, 1945, 1942, 1940, 1936, 1935, 1931, 1930, 1926, 1925, 1922
29 MOONBEAM DR	2020, 2014, 2010, 2006, 2005, 2000, 1996, 1992, 1991, 1986, 1985, 1982, 1980, 1978, 1974, 1970, 1968, 1966, 1965, 1964, 1963, 1962, 1960, 1957, 1955, 1950, 1946, 1945, 1942, 1940, 1936, 1935, 1931, 1930, 1926, 1925, 1922
3 MORNING SUN CT	2020, 2006, 2005, 1996, 1992, 1991, 1985, 1980, 1978, 1975, 1974, 1970, 1968, 1966, 1965, 1964, 1963, 1962, 1960, 1957, 1955, 1950, 1946, 1945, 1942, 1940, 1936, 1935, 1931, 1930, 1926, 1925, 1922
30 STARLIGHT CT	2022, 2020, 2017, 2014, 2010, 2006, 2005, 2001, 1996, 1995, 1992, 1991, 1986, 1985, 1982, 1980, 1978, 1975, 1974, 1970, 1968, 1966, 1965, 1964, 1963, 1962, 1960, 1957, 1955, 1950, 1946, 1945, 1942, 1940, 1936, 1935, 1931, 1930, 1926, 1925, 1922
30 STARLITE CT	2020, 2006, 2000, 1996, 1995, 1992, 1991, 1986, 1985, 1982, 1980, 1978, 1974, 1970, 1968, 1966, 1965, 1964, 1963, 1962, 1960, 1957, 1955, 1950, 1946, 1945, 1942, 1940, 1936, 1935, 1931, 1930, 1926, 1925, 1922

FINDINGS

Address Researched	Address Not Identified in Research Source
31 STARLIGHT CT	2022, 2020, 2017, 2014, 2010, 2006, 2005, 2001, 1996, 1991, 1986, 1985, 1982, 1980, 1978, 1975, 1974, 1970, 1968, 1966, 1965, 1964, 1963, 1962, 1960, 1957, 1955, 1950, 1946, 1945, 1942, 1940, 1936, 1935, 1931, 1930, 1926, 1925, 1922
31 STARLITE CT	2020, 2006, 2000, 1996, 1995, 1992, 1985, 1980, 1978, 1974, 1970, 1968, 1966, 1965, 1964, 1963, 1962, 1960, 1957, 1955, 1950, 1946, 1945, 1942, 1940, 1936, 1935, 1931, 1930, 1926, 1925, 1922
32 STARLIGHT CT	2022, 2020, 2017, 2014, 2010, 2006, 2005, 2001, 1996, 1992, 1991, 1986, 1985, 1982, 1980, 1978, 1975, 1974, 1970, 1968, 1966, 1965, 1964, 1963, 1962, 1960, 1957, 1955, 1950, 1946, 1945, 1942, 1940, 1936, 1935, 1931, 1930, 1926, 1925, 1922
32 STARLITE CT	2020, 2006, 2000, 1996, 1995, 1992, 1991, 1986, 1985, 1980, 1978, 1975, 1974, 1970, 1968, 1966, 1965, 1964, 1963, 1962, 1960, 1957, 1955, 1950, 1946, 1945, 1942, 1940, 1936, 1935, 1931, 1930, 1926, 1925, 1922
33 STARLIGHT CT	2022, 2020, 2017, 2014, 2010, 2006, 2005, 2001, 1996, 1992, 1991, 1986, 1985, 1982, 1980, 1978, 1975, 1974, 1970, 1968, 1966, 1965, 1964, 1963, 1962, 1960, 1957, 1955, 1950, 1946, 1945, 1942, 1940, 1936, 1935, 1931, 1930, 1926, 1925, 1922
33 STARLITE CT	2020, 2006, 2000, 1996, 1995, 1992, 1991, 1985, 1980, 1978, 1975, 1974, 1970, 1968, 1966, 1965, 1964, 1963, 1962, 1960, 1957, 1955, 1950, 1946, 1945, 1942, 1940, 1936, 1935, 1931, 1930, 1926, 1925, 1922
34 STARLIGHT CT	2022, 2020, 2017, 2014, 2010, 2006, 2005, 2001, 1996, 1991, 1986, 1985, 1982, 1980, 1978, 1975, 1974, 1970, 1968, 1966, 1965, 1964, 1963, 1962, 1960, 1957, 1955, 1950, 1946, 1945, 1942, 1940, 1936, 1935, 1931, 1930, 1926, 1925, 1922
34 STARLITE CT	2020, 2006, 2000, 1996, 1995, 1986, 1985, 1982, 1980, 1978, 1975, 1974, 1970, 1968, 1966, 1965, 1964, 1963, 1962, 1960, 1957, 1955, 1950, 1946, 1945, 1942, 1940, 1936, 1935, 1931, 1930, 1926, 1925, 1922
34 STARLITE LN	2022, 2020, 2017, 2014, 2010, 2006, 2005, 2001, 2000, 1996, 1995, 1992, 1991, 1985, 1982, 1980, 1978, 1975, 1974, 1970, 1968, 1966, 1965, 1964, 1963, 1962, 1960, 1957, 1955, 1950, 1946, 1945, 1942, 1940, 1936, 1935, 1931, 1930, 1926, 1925, 1922
35 STARLIGHT CT	2022, 2020, 2017, 2014, 2010, 2006, 2005, 2001, 1996, 1992, 1991, 1986, 1985, 1982, 1980, 1978, 1975, 1974, 1970, 1968, 1966, 1965, 1964, 1963, 1962, 1960, 1957, 1955, 1950, 1946, 1945, 1942, 1940, 1936, 1935, 1931, 1930, 1926, 1925, 1922
35 STARLITE CT	2020, 2006, 2005, 2000, 1996, 1995, 1992, 1991, 1985, 1980, 1978, 1974, 1970, 1968, 1966, 1965, 1964, 1963, 1962, 1960, 1957, 1955, 1950, 1946, 1945, 1942, 1940, 1936, 1935, 1931, 1930, 1926, 1925, 1922
36 STARLIGHT CT	2022, 2020, 2017, 2014, 2010, 2006, 2005, 2001, 1996, 1991, 1986, 1985, 1982, 1980, 1978, 1975, 1974, 1970, 1968, 1966, 1965, 1964, 1963, 1962, 1960, 1957, 1955, 1950, 1946, 1945, 1942, 1940, 1936, 1935, 1931, 1930, 1926, 1925, 1922
36 STARLITE CT	2020, 2006, 2000, 1996, 1995, 1992, 1985, 1980, 1978, 1975, 1974, 1970, 1968, 1966, 1965, 1964, 1963, 1962, 1960, 1957, 1955, 1950, 1946, 1945, 1942, 1940, 1936, 1935, 1931, 1930, 1926, 1925, 1922
36 STARLITE DR	2022, 2020, 2017, 2014, 2010, 2006, 2005, 2001, 2000, 1996, 1995, 1992, 1991, 1986, 1985, 1982, 1980, 1978, 1974, 1970, 1968, 1966, 1965, 1964, 1963, 1962, 1960, 1957, 1955, 1950, 1946, 1945, 1942, 1940, 1936, 1935, 1931, 1930, 1926, 1925, 1922
37 STARLIGHT CT	2022, 2020, 2017, 2014, 2010, 2006, 2005, 2001, 1996, 1995, 1992, 1991, 1986, 1985, 1982, 1980, 1978, 1975, 1974, 1970, 1968, 1966, 1965, 1964, 1963, 1962, 1960, 1957, 1955, 1950, 1946, 1945, 1942, 1940, 1936, 1935, 1931, 1930, 1926, 1925, 1922

FINDINGS

Address Researched	Address Not Identified in Research Source
37 STARLITE CT	2020, 2010, 2006, 2005, 2000, 1996, 1995, 1992, 1991, 1986, 1985, 1982, 1980, 1978, 1975, 1974, 1970, 1968, 1966, 1965, 1964, 1963, 1962, 1960, 1957, 1955, 1950, 1946, 1945, 1942, 1940, 1936, 1935, 1931, 1930, 1926, 1925, 1922
38 STARLIGHT CT	2022, 2020, 2017, 2014, 2010, 2006, 2005, 2001, 1996, 1991, 1986, 1985, 1982, 1980, 1978, 1975, 1974, 1970, 1968, 1966, 1965, 1964, 1963, 1962, 1960, 1957, 1955, 1950, 1946, 1945, 1942, 1940, 1936, 1935, 1931, 1930, 1926, 1925, 1922
38 STARLITE CT	2020, 2006, 2000, 1996, 1995, 1992, 1985, 1982, 1980, 1978, 1975, 1974, 1970, 1968, 1966, 1965, 1964, 1963, 1962, 1960, 1957, 1955, 1950, 1946, 1945, 1942, 1940, 1936, 1935, 1931, 1930, 1926, 1925, 1922
39 STARLIGHT CT	2022, 2020, 2017, 2014, 2010, 2006, 2005, 2001, 1996, 1991, 1986, 1985, 1982, 1980, 1978, 1975, 1974, 1970, 1968, 1966, 1965, 1964, 1963, 1962, 1960, 1957, 1955, 1950, 1946, 1945, 1942, 1940, 1936, 1935, 1931, 1930, 1926, 1925, 1922
39 STARLITE CT	2020, 2014, 2006, 2000, 1996, 1995, 1992, 1985, 1980, 1978, 1975, 1974, 1970, 1968, 1966, 1965, 1964, 1963, 1962, 1960, 1957, 1955, 1950, 1946, 1945, 1942, 1940, 1936, 1935, 1931, 1930, 1926, 1925, 1922
4 MORNING SUN CT	2020, 2017, 2006, 1996, 1985, 1982, 1980, 1978, 1975, 1974, 1970, 1968, 1966, 1965, 1964, 1963, 1962, 1960, 1957, 1955, 1950, 1946, 1945, 1942, 1940, 1936, 1935, 1931, 1930, 1926, 1925, 1922
4 STARLIGHT CT	2022, 2020, 2017, 2014, 2010, 2006, 2005, 2001, 1996, 1995, 1992, 1991, 1986, 1985, 1982, 1980, 1978, 1975, 1974, 1970, 1968, 1966, 1965, 1964, 1963, 1962, 1960, 1957, 1955, 1950, 1946, 1945, 1942, 1940, 1936, 1935, 1931, 1930, 1926, 1925, 1922
40 STARLIGHT CT	2022, 2020, 2017, 2014, 2010, 2006, 2005, 2001, 1996, 1995, 1992, 1991, 1986, 1985, 1982, 1980, 1978, 1975, 1974, 1970, 1968, 1966, 1965, 1964, 1963, 1962, 1960, 1957, 1955, 1950, 1946, 1945, 1942, 1940, 1936, 1935, 1931, 1930, 1926, 1925, 1922
40 STARLITE CT	2020, 2006, 2005, 2000, 1996, 1995, 1992, 1991, 1986, 1985, 1980, 1978, 1975, 1974, 1970, 1968, 1966, 1965, 1964, 1963, 1962, 1960, 1957, 1955, 1950, 1946, 1945, 1942, 1940, 1936, 1935, 1931, 1930, 1926, 1925, 1922
41 STARLIGHT CT	2022, 2020, 2017, 2014, 2010, 2006, 2005, 2001, 1996, 1991, 1986, 1985, 1982, 1980, 1978, 1975, 1974, 1970, 1968, 1966, 1965, 1964, 1963, 1962, 1960, 1957, 1955, 1950, 1946, 1945, 1942, 1940, 1936, 1935, 1931, 1930, 1926, 1925, 1922
41 STARLITE CT	2020, 2006, 2000, 1996, 1995, 1992, 1985, 1980, 1978, 1974, 1970, 1968, 1966, 1965, 1964, 1963, 1962, 1960, 1957, 1955, 1950, 1946, 1945, 1942, 1940, 1936, 1935, 1931, 1930, 1926, 1925, 1922
42 STARLIGHT CT	2022, 2020, 2017, 2014, 2010, 2006, 2005, 2001, 1996, 1992, 1991, 1986, 1985, 1982, 1980, 1978, 1975, 1974, 1970, 1968, 1966, 1965, 1964, 1963, 1962, 1960, 1957, 1955, 1950, 1946, 1945, 1942, 1940, 1936, 1935, 1931, 1930, 1926, 1925, 1922
42 STARLITE CT	2022, 2020, 2017, 2006, 2000, 1996, 1995, 1992, 1991, 1986, 1985, 1980, 1978, 1974, 1970, 1968, 1966, 1965, 1964, 1963, 1962, 1960, 1957, 1955, 1950, 1946, 1945, 1942, 1940, 1936, 1935, 1931, 1930, 1926, 1925, 1922
43 STARLIGHT CT	2022, 2020, 2017, 2014, 2010, 2006, 2005, 2001, 1996, 1992, 1991, 1986, 1985, 1982, 1980, 1978, 1975, 1974, 1970, 1968, 1966, 1965, 1964, 1963, 1962, 1960, 1957, 1955, 1950, 1946, 1945, 1942, 1940, 1936, 1935, 1931, 1930, 1926, 1925, 1922
43 STARLITE CT	2020, 2006, 1996, 1995, 1992, 1991, 1986, 1985, 1980, 1978, 1974, 1970, 1968, 1966, 1965, 1964, 1963, 1962, 1960, 1957, 1955, 1950, 1946, 1945, 1942, 1940, 1936, 1935, 1931, 1930, 1926, 1925, 1922

FINDINGS

Address Researched	Address Not Identified in Research Source
44 STARLIGHT CT	2022, 2020, 2017, 2014, 2010, 2006, 2005, 2001, 1996, 1995, 1992, 1991, 1986, 1985, 1982, 1980, 1978, 1975, 1974, 1970, 1968, 1966, 1965, 1964, 1963, 1962, 1960, 1957, 1955, 1950, 1946, 1945, 1942, 1940, 1936, 1935, 1931, 1930, 1926, 1925, 1922
44 STARLITE CT	2020, 2006, 2005, 2000, 1996, 1995, 1992, 1991, 1986, 1985, 1982, 1980, 1978, 1975, 1974, 1970, 1968, 1966, 1965, 1964, 1963, 1962, 1960, 1957, 1955, 1950, 1946, 1945, 1942, 1940, 1936, 1935, 1931, 1930, 1926, 1925, 1922
45 STARLIGHT CT	2022, 2020, 2017, 2014, 2010, 2006, 2005, 2001, 1996, 1991, 1986, 1985, 1982, 1980, 1978, 1975, 1974, 1970, 1968, 1966, 1965, 1964, 1963, 1962, 1960, 1957, 1955, 1950, 1946, 1945, 1942, 1940, 1936, 1935, 1931, 1930, 1926, 1925, 1922
45 STARLITE CT	2020, 2006, 2000, 1996, 1995, 1992, 1986, 1985, 1982, 1980, 1978, 1975, 1974, 1970, 1968, 1966, 1965, 1964, 1963, 1962, 1960, 1957, 1955, 1950, 1946, 1945, 1942, 1940, 1936, 1935, 1931, 1930, 1926, 1925, 1922
46 STARLIGHT CT	2022, 2020, 2017, 2014, 2010, 2006, 2005, 2001, 1996, 1995, 1992, 1991, 1986, 1985, 1982, 1980, 1978, 1975, 1974, 1970, 1968, 1966, 1965, 1964, 1963, 1962, 1960, 1957, 1955, 1950, 1946, 1945, 1942, 1940, 1936, 1935, 1931, 1930, 1926, 1925, 1922
46 STARLITE CT	2020, 2006, 2000, 1996, 1995, 1992, 1991, 1986, 1985, 1982, 1980, 1978, 1975, 1974, 1970, 1968, 1966, 1965, 1964, 1963, 1962, 1960, 1957, 1955, 1950, 1946, 1945, 1942, 1940, 1936, 1935, 1931, 1930, 1926, 1925, 1922
47 STARLIGHT CT	2022, 2020, 2017, 2014, 2010, 2006, 2005, 2001, 1996, 1995, 1992, 1991, 1986, 1985, 1982, 1980, 1978, 1975, 1974, 1970, 1968, 1966, 1965, 1964, 1963, 1962, 1960, 1957, 1955, 1950, 1946, 1945, 1942, 1940, 1936, 1935, 1931, 1930, 1926, 1925, 1922
47 STARLITE CT	2020, 2006, 2005, 2000, 1996, 1995, 1992, 1991, 1986, 1985, 1982, 1980, 1978, 1975, 1974, 1970, 1968, 1966, 1965, 1964, 1963, 1962, 1960, 1957, 1955, 1950, 1946, 1945, 1942, 1940, 1936, 1935, 1931, 1930, 1926, 1925, 1922
48 STARLIGHT CT	2022, 2020, 2017, 2014, 2010, 2006, 2005, 2001, 1996, 1991, 1986, 1985, 1982, 1980, 1978, 1975, 1974, 1970, 1968, 1966, 1965, 1964, 1963, 1962, 1960, 1957, 1955, 1950, 1946, 1945, 1942, 1940, 1936, 1935, 1931, 1930, 1926, 1925, 1922
48 STARLITE CT	2020, 2006, 1996, 1995, 1992, 1985, 1980, 1978, 1974, 1970, 1968, 1966, 1965, 1964, 1963, 1962, 1960, 1957, 1955, 1950, 1946, 1945, 1942, 1940, 1936, 1935, 1931, 1930, 1926, 1925, 1922
49 STARLIGHT CT	2022, 2020, 2017, 2014, 2010, 2006, 2005, 2001, 1996, 1991, 1986, 1985, 1982, 1980, 1978, 1975, 1974, 1970, 1968, 1966, 1965, 1964, 1963, 1962, 1960, 1957, 1955, 1950, 1946, 1945, 1942, 1940, 1936, 1935, 1931, 1930, 1926, 1925, 1922
49 STARLITE CT	2020, 2017, 2006, 1996, 1995, 1992, 1986, 1985, 1980, 1978, 1974, 1970, 1968, 1966, 1965, 1964, 1963, 1962, 1960, 1957, 1955, 1950, 1946, 1945, 1942, 1940, 1936, 1935, 1931, 1930, 1926, 1925, 1922
5 MORNING SUN CT	2020, 2006, 2005, 1996, 1985, 1982, 1980, 1978, 1975, 1974, 1970, 1968, 1966, 1965, 1964, 1963, 1962, 1960, 1957, 1955, 1950, 1946, 1945, 1942, 1940, 1936, 1935, 1931, 1930, 1926, 1925, 1922
5 STARLITE CT	2022, 2020, 2017, 2014, 2010, 2006, 2005, 2001, 2000, 1996, 1995, 1992, 1986, 1985, 1982, 1980, 1978, 1975, 1974, 1970, 1968, 1966, 1965, 1964, 1963, 1962, 1960, 1957, 1955, 1950, 1946, 1945, 1942, 1940, 1936, 1935, 1931, 1930, 1926, 1925, 1922
50 STARLIGHT CT	2022, 2020, 2017, 2014, 2010, 2006, 2005, 2001, 1996, 1991, 1986, 1985, 1982, 1980, 1978, 1975, 1974, 1970, 1968, 1966, 1965, 1964, 1963, 1962, 1960, 1957, 1955, 1950, 1946, 1945, 1942, 1940, 1936, 1935, 1931, 1930, 1926, 1925, 1922

FINDINGS

Address Researched	Address Not Identified in Research Source
50 STARLITE CT	2020, 2017, 2006, 2000, 1996, 1995, 1992, 1985, 1980, 1978, 1975, 1974, 1970, 1968, 1966, 1965, 1964, 1963, 1962, 1960, 1957, 1955, 1950, 1946, 1945, 1942, 1940, 1936, 1935, 1931, 1930, 1926, 1925, 1922
6 MORNING SUN CT	2020, 2006, 2005, 1996, 1992, 1991, 1986, 1985, 1980, 1978, 1974, 1970, 1968, 1966, 1965, 1964, 1963, 1962, 1960, 1957, 1955, 1950, 1946, 1945, 1942, 1940, 1936, 1935, 1931, 1930, 1926, 1925, 1922
7 MORNING SUN CT	2020, 2006, 1996, 1985, 1982, 1980, 1978, 1974, 1970, 1968, 1966, 1965, 1964, 1963, 1962, 1960, 1957, 1955, 1950, 1946, 1945, 1942, 1940, 1936, 1935, 1931, 1930, 1926, 1925, 1922
700 SAN CARLOS AVE	2022, 2020, 2017, 2014, 2010, 2006, 2005, 2001, 2000, 1996, 1995, 1992, 1991, 1985, 1982, 1980, 1978, 1975, 1974, 1970, 1968, 1966, 1965, 1964, 1963, 1962, 1960, 1957, 1955, 1950, 1946, 1945, 1942, 1940, 1936, 1935, 1931, 1930, 1926, 1925, 1922
705 SAN CARLOS AVE	2022, 2020, 2017, 2014, 2010, 2006, 2005, 2001, 2000, 1996, 1995, 1992, 1991, 1985, 1982, 1980, 1978, 1975, 1974, 1970, 1968, 1966, 1965, 1964, 1963, 1962, 1960, 1957, 1955, 1950, 1946, 1945, 1942, 1940, 1936, 1935, 1931, 1930, 1926, 1925, 1922
723 SAN CARLOS AVE	2022, 2020, 2017, 2014, 2010, 2006, 2005, 2001, 2000, 1996, 1995, 1992, 1991, 1985, 1982, 1980, 1978, 1975, 1974, 1970, 1968, 1966, 1965, 1964, 1963, 1962, 1960, 1957, 1955, 1950, 1946, 1945, 1942, 1940, 1936, 1935, 1931, 1930, 1926, 1925, 1922
729 SAN CARLOS AVE	2022, 2020, 2017, 2014, 2010, 2006, 2005, 2001, 2000, 1996, 1995, 1992, 1991, 1985, 1982, 1980, 1978, 1975, 1974, 1970, 1968, 1966, 1965, 1964, 1963, 1962, 1960, 1957, 1955, 1950, 1946, 1945, 1942, 1940, 1936, 1935, 1931, 1930, 1926, 1925, 1922
735 SAN PABLO CT	2022, 2020, 2017, 2014, 2010, 2006, 2005, 2001, 2000, 1996, 1995, 1992, 1991, 1985, 1982, 1980, 1978, 1975, 1974, 1970, 1968, 1966, 1965, 1964, 1963, 1962, 1960, 1957, 1955, 1950, 1946, 1945, 1942, 1940, 1936, 1935, 1931, 1930, 1926, 1925, 1922
735 SAN PABLO DR	2020, 2017, 2006, 2005, 1996, 1986, 1985, 1980, 1978, 1975, 1974, 1970, 1966, 1965, 1964, 1963, 1962, 1960, 1957, 1955, 1950, 1946, 1945, 1942, 1940, 1936, 1935, 1931, 1930, 1926, 1925, 1922
739 SAN LUCAS AVE	2020, 2006, 2000, 1996, 1995, 1992, 1991, 1986, 1985, 1982, 1980, 1978, 1975, 1974, 1970, 1966, 1965, 1964, 1963, 1962, 1960, 1957, 1955, 1950, 1946, 1945, 1942, 1940, 1936, 1935, 1931, 1930, 1926, 1925, 1922
740 SAN PABLO DR	2020, 2006, 1996, 1992, 1991, 1986, 1985, 1982, 1980, 1978, 1974, 1970, 1966, 1965, 1964, 1963, 1962, 1960, 1957, 1955, 1950, 1946, 1945, 1942, 1940, 1936, 1935, 1931, 1930, 1926, 1925, 1922
741 SAN PABLO DR	2020, 2006, 2000, 1996, 1992, 1991, 1985, 1980, 1978, 1975, 1974, 1970, 1966, 1965, 1964, 1963, 1962, 1960, 1957, 1955, 1950, 1946, 1945, 1942, 1940, 1936, 1935, 1931, 1930, 1926, 1925, 1922
742 SAN CARRIZO WAY	2020, 2006, 1996, 1991, 1985, 1980, 1978, 1975, 1974, 1970, 1966, 1965, 1964, 1963, 1962, 1960, 1957, 1955, 1950, 1946, 1945, 1942, 1940, 1936, 1935, 1931, 1930, 1926, 1925, 1922
744 SAN LUCAS AVE	2020, 2006, 2005, 1996, 1995, 1992, 1985, 1982, 1980, 1978, 1975, 1974, 1970, 1966, 1965, 1964, 1963, 1962, 1960, 1957, 1955, 1950, 1946, 1945, 1942, 1940, 1936, 1935, 1931, 1930, 1926, 1925, 1922
744 SAN PABLO DR	2020, 2006, 2000, 1996, 1992, 1991, 1985, 1982, 1980, 1978, 1975, 1974, 1970, 1966, 1965, 1964, 1963, 1962, 1960, 1957, 1955, 1950, 1946, 1945, 1942, 1940, 1936, 1935, 1931, 1930, 1926, 1925, 1922

FINDINGS

Address Researched	Address Not Identified in Research Source
744 SAUM LUCAS AVE	2022, 2020, 2017, 2014, 2010, 2006, 2005, 2001, 2000, 1996, 1995, 1992, 1991, 1986, 1985, 1982, 1980, 1978, 1974, 1970, 1968, 1966, 1965, 1964, 1963, 1962, 1960, 1957, 1955, 1950, 1946, 1945, 1942, 1940, 1936, 1935, 1931, 1930, 1926, 1925, 1922
745 SAN CARLOS AVE	2020, 2006, 2000, 1996, 1995, 1992, 1991, 1986, 1985, 1980, 1978, 1974, 1970, 1966, 1965, 1964, 1963, 1962, 1960, 1957, 1955, 1950, 1946, 1945, 1942, 1940, 1936, 1935, 1931, 1930, 1926, 1925, 1922
745 SAN LUCAS AVE	2020, 2006, 2005, 1996, 1992, 1985, 1980, 1978, 1974, 1970, 1966, 1965, 1964, 1963, 1962, 1960, 1957, 1955, 1950, 1946, 1945, 1942, 1940, 1936, 1935, 1931, 1930, 1926, 1925, 1922
745 SAN PABLO DR	2020, 2006, 1996, 1992, 1991, 1986, 1985, 1980, 1978, 1974, 1970, 1966, 1965, 1964, 1963, 1962, 1960, 1957, 1955, 1950, 1946, 1945, 1942, 1940, 1936, 1935, 1931, 1930, 1926, 1925, 1922
746 SAN CARRIZO WAY	2020, 2017, 2006, 1996, 1992, 1991, 1986, 1985, 1982, 1980, 1978, 1974, 1970, 1966, 1965, 1964, 1963, 1962, 1960, 1957, 1955, 1950, 1946, 1945, 1942, 1940, 1936, 1935, 1931, 1930, 1926, 1925, 1922
747 SAN CARRIZO WAY	2020, 2006, 1996, 1992, 1991, 1986, 1985, 1982, 1980, 1978, 1975, 1974, 1970, 1966, 1965, 1964, 1963, 1962, 1960, 1957, 1955, 1950, 1946, 1945, 1942, 1940, 1936, 1935, 1931, 1930, 1926, 1925, 1922
747 SAN CIEMENTE WAY	2022, 2020, 2017, 2014, 2010, 2006, 2005, 2001, 2000, 1996, 1995, 1992, 1991, 1986, 1985, 1982, 1980, 1978, 1974, 1970, 1968, 1966, 1965, 1964, 1963, 1962, 1960, 1957, 1955, 1950, 1946, 1945, 1942, 1940, 1936, 1935, 1931, 1930, 1926, 1925, 1922
748 SAN CARLOS AVE	2022, 2020, 2017, 2006, 1996, 1992, 1991, 1985, 1982, 1980, 1978, 1974, 1970, 1966, 1965, 1964, 1963, 1962, 1960, 1957, 1955, 1950, 1946, 1945, 1942, 1940, 1936, 1935, 1931, 1930, 1926, 1925, 1922
748 SAN CARRIZO WAY	2022, 2020, 2017, 2014, 2010, 2006, 2005, 2001, 2000, 1996, 1995, 1992, 1991, 1985, 1982, 1980, 1978, 1975, 1974, 1970, 1968, 1966, 1965, 1964, 1963, 1962, 1960, 1957, 1955, 1950, 1946, 1945, 1942, 1940, 1936, 1935, 1931, 1930, 1926, 1925, 1922
748 SAN LUCAS AVE	2020, 2006, 1996, 1992, 1991, 1985, 1982, 1980, 1978, 1975, 1974, 1970, 1966, 1965, 1964, 1963, 1962, 1960, 1957, 1955, 1950, 1946, 1945, 1942, 1940, 1936, 1935, 1931, 1930, 1926, 1925, 1922
749 SAN LUCAS AVE	2020, 2006, 1996, 1985, 1982, 1980, 1978, 1974, 1970, 1966, 1965, 1964, 1963, 1962, 1960, 1957, 1955, 1950, 1946, 1945, 1942, 1940, 1936, 1935, 1931, 1930, 1926, 1925, 1922
750 SAN PABLO DR	2020, 2006, 1996, 1992, 1991, 1986, 1985, 1982, 1980, 1978, 1974, 1970, 1966, 1965, 1964, 1963, 1962, 1960, 1957, 1955, 1950, 1946, 1945, 1942, 1940, 1936, 1935, 1931, 1930, 1926, 1925, 1922
751 MIDDLEFIELD RD	2022, 2020, 2017, 2014, 2010, 2006, 2005, 2000, 1996, 1995, 1992, 1985, 1982, 1980, 1978, 1975, 1974, 1970, 1968, 1966, 1965, 1964, 1963, 1962, 1960, 1957, 1955, 1950, 1946, 1945, 1942, 1940, 1936, 1935, 1931, 1930, 1926, 1925, 1922
751 SAN CARLOS AVE	2020, 2006, 1996, 1992, 1991, 1985, 1980, 1978, 1975, 1974, 1970, 1966, 1965, 1964, 1963, 1962, 1960, 1957, 1955, 1950, 1946, 1945, 1942, 1940, 1936, 1935, 1931, 1930, 1926, 1925, 1922
751 SAN PABIO DR	2022, 2020, 2017, 2014, 2010, 2006, 2005, 2001, 2000, 1996, 1995, 1992, 1991, 1985, 1982, 1980, 1978, 1975, 1974, 1970, 1968, 1966, 1965, 1964, 1963, 1962, 1960, 1957, 1955, 1950, 1946, 1945, 1942, 1940, 1936, 1935, 1931, 1930, 1926, 1925, 1922

FINDINGS

Address Researched	Address Not Identified in Research Source
751 SAN PABLO DR	2020, 2006, 1996, 1992, 1991, 1985, 1980, 1978, 1975, 1974, 1970, 1966, 1965, 1964, 1963, 1962, 1960, 1957, 1955, 1950, 1946, 1945, 1942, 1940, 1936, 1935, 1931, 1930, 1926, 1925, 1922
752 SAN CARLOS AVE	2020, 2006, 1996, 1992, 1991, 1986, 1985, 1982, 1980, 1978, 1974, 1970, 1966, 1965, 1964, 1963, 1962, 1960, 1957, 1955, 1950, 1946, 1945, 1942, 1940, 1936, 1935, 1931, 1930, 1926, 1925, 1922
752 SAN CARRIZA WAY	2022, 2020, 2017, 2014, 2010, 2006, 2005, 2001, 2000, 1996, 1995, 1992, 1991, 1986, 1985, 1982, 1980, 1978, 1974, 1970, 1968, 1966, 1965, 1964, 1963, 1962, 1960, 1957, 1955, 1950, 1946, 1945, 1942, 1940, 1936, 1935, 1931, 1930, 1926, 1925, 1922
752 SAN CARRIZO WAY	2020, 2006, 1996, 1986, 1985, 1982, 1980, 1978, 1974, 1970, 1966, 1965, 1964, 1963, 1962, 1960, 1957, 1955, 1950, 1946, 1945, 1942, 1940, 1936, 1935, 1931, 1930, 1926, 1925, 1922
753 SAN CARRILO WAY	2022, 2020, 2017, 2014, 2010, 2006, 2005, 2001, 2000, 1996, 1995, 1992, 1991, 1986, 1985, 1982, 1980, 1978, 1974, 1970, 1968, 1966, 1965, 1964, 1963, 1962, 1960, 1957, 1955, 1950, 1946, 1945, 1942, 1940, 1936, 1935, 1931, 1930, 1926, 1925, 1922
753 SAN CARRIZO WAY	2020, 2006, 1996, 1985, 1980, 1978, 1975, 1974, 1970, 1966, 1965, 1964, 1963, 1962, 1960, 1957, 1955, 1950, 1946, 1945, 1942, 1940, 1936, 1935, 1931, 1930, 1926, 1925, 1922
754 SAN LUCAS AVE	2020, 2006, 1996, 1985, 1980, 1978, 1974, 1970, 1966, 1965, 1964, 1963, 1962, 1960, 1957, 1955, 1950, 1946, 1945, 1942, 1940, 1936, 1935, 1931, 1930, 1926, 1925, 1922
754 SAN PABLO DR	2020, 2017, 2006, 1996, 1992, 1991, 1986, 1985, 1982, 1980, 1978, 1975, 1974, 1970, 1966, 1965, 1964, 1963, 1962, 1960, 1957, 1955, 1950, 1946, 1945, 1942, 1940, 1936, 1935, 1931, 1930, 1926, 1925, 1922
755 SAN CARLOS AVE	2020, 2006, 1996, 1992, 1991, 1986, 1985, 1982, 1980, 1978, 1974, 1970, 1966, 1965, 1964, 1963, 1962, 1960, 1957, 1955, 1950, 1946, 1945, 1942, 1940, 1936, 1935, 1931, 1930, 1926, 1925, 1922
755 SAN PABLO DR	2020, 2006, 1996, 1985, 1980, 1978, 1975, 1974, 1970, 1966, 1965, 1964, 1963, 1962, 1960, 1957, 1955, 1950, 1946, 1945, 1942, 1940, 1936, 1935, 1931, 1930, 1926, 1925, 1922
756 SAN CARRIZO WAY	2020, 2006, 2005, 1996, 1985, 1982, 1980, 1978, 1974, 1970, 1966, 1965, 1964, 1963, 1962, 1960, 1957, 1955, 1950, 1946, 1945, 1942, 1940, 1936, 1935, 1931, 1930, 1926, 1925, 1922
757 SAN CARRIZO WAY	2020, 2017, 2006, 1996, 1985, 1982, 1980, 1978, 1975, 1974, 1970, 1966, 1965, 1964, 1963, 1962, 1960, 1957, 1955, 1950, 1946, 1945, 1942, 1940, 1936, 1935, 1931, 1930, 1926, 1925, 1922
758 SAN CARLOS AVE	2020, 2006, 1996, 1985, 1980, 1978, 1974, 1970, 1966, 1965, 1964, 1963, 1962, 1960, 1957, 1955, 1950, 1946, 1945, 1942, 1940, 1936, 1935, 1931, 1930, 1926, 1925, 1922
758 SAN LUCAS AVE	2020, 2006, 1996, 1985, 1980, 1978, 1975, 1974, 1970, 1966, 1965, 1964, 1963, 1962, 1960, 1957, 1955, 1950, 1946, 1945, 1942, 1940, 1936, 1935, 1931, 1930, 1926, 1925, 1922
760 SAN PABLO DR	2020, 2006, 1996, 1992, 1991, 1986, 1985, 1982, 1980, 1978, 1975, 1974, 1970, 1966, 1965, 1964, 1963, 1962, 1960, 1957, 1955, 1950, 1946, 1945, 1942, 1940, 1936, 1935, 1931, 1930, 1926, 1925, 1922
761 SAN CARLOS AVE	2020, 2006, 1996, 1991, 1986, 1985, 1982, 1980, 1978, 1974, 1970, 1966, 1965, 1964, 1963, 1962, 1960, 1957, 1955, 1950, 1946, 1945, 1942, 1940, 1936, 1935, 1931, 1930, 1926, 1925, 1922

FINDINGS

Address Researched	Address Not Identified in Research Source
761 SAN CARRIZO WAY	2022, 2020, 2017, 2014, 2010, 2006, 2005, 2001, 2000, 1996, 1992, 1991, 1986, 1985, 1982, 1980, 1978, 1975, 1974, 1970, 1968, 1966, 1965, 1964, 1963, 1962, 1960, 1957, 1955, 1950, 1946, 1945, 1942, 1940, 1936, 1935, 1931, 1930, 1926, 1925, 1922
761 SAN PABLO DR	2020, 2006, 1996, 1992, 1991, 1986, 1985, 1982, 1980, 1978, 1974, 1970, 1966, 1965, 1964, 1963, 1962, 1960, 1957, 1955, 1950, 1946, 1945, 1942, 1940, 1936, 1935, 1931, 1930, 1926, 1925, 1922
761 SAN PAHLO DR	2022, 2020, 2017, 2014, 2010, 2006, 2005, 2001, 2000, 1996, 1995, 1992, 1991, 1986, 1985, 1982, 1980, 1978, 1974, 1970, 1968, 1966, 1965, 1964, 1963, 1962, 1960, 1957, 1955, 1950, 1946, 1945, 1942, 1940, 1936, 1935, 1931, 1930, 1926, 1925, 1922
762 SAN CARLOS AVE	2020, 2006, 1996, 1986, 1985, 1982, 1980, 1978, 1974, 1970, 1966, 1965, 1964, 1963, 1962, 1960, 1957, 1955, 1950, 1946, 1945, 1942, 1940, 1936, 1935, 1931, 1930, 1926, 1925, 1922
762 SAN CARRIZO WAY	2020, 2017, 2014, 2006, 1996, 1985, 1980, 1978, 1974, 1970, 1966, 1965, 1964, 1963, 1962, 1960, 1957, 1955, 1950, 1946, 1945, 1942, 1940, 1936, 1935, 1931, 1930, 1926, 1925, 1922
763 SAN CARRIZO WAY	2020, 2006, 1996, 1992, 1991, 1985, 1980, 1978, 1974, 1970, 1966, 1965, 1964, 1963, 1962, 1960, 1957, 1955, 1950, 1946, 1945, 1942, 1940, 1936, 1935, 1931, 1930, 1926, 1925, 1922
764 SAN LUCAS AVE	2020, 2006, 1996, 1985, 1982, 1980, 1978, 1975, 1974, 1970, 1966, 1965, 1964, 1963, 1962, 1960, 1957, 1955, 1950, 1946, 1945, 1942, 1940, 1936, 1935, 1931, 1930, 1926, 1925, 1922
764 SAN LUCAS WAY	2022, 2020, 2017, 2014, 2010, 2006, 2005, 2001, 2000, 1996, 1995, 1992, 1991, 1986, 1985, 1980, 1978, 1975, 1974, 1970, 1968, 1966, 1965, 1964, 1963, 1962, 1960, 1957, 1955, 1950, 1946, 1945, 1942, 1940, 1936, 1935, 1931, 1930, 1926, 1925, 1922
764 SAN PABLO DR	2020, 2017, 2006, 1996, 1985, 1980, 1978, 1975, 1974, 1970, 1966, 1965, 1964, 1963, 1962, 1960, 1957, 1955, 1950, 1946, 1945, 1942, 1940, 1936, 1935, 1931, 1930, 1926, 1925, 1922
765 SAN CARLOS AVE	2020, 2006, 1996, 1986, 1985, 1982, 1980, 1978, 1975, 1974, 1970, 1966, 1965, 1964, 1963, 1962, 1960, 1957, 1955, 1950, 1946, 1945, 1942, 1940, 1936, 1935, 1931, 1930, 1926, 1925, 1922
765 SAN PABLO DR	2020, 2010, 2006, 1996, 1992, 1985, 1982, 1980, 1978, 1975, 1974, 1970, 1966, 1965, 1964, 1963, 1962, 1960, 1957, 1955, 1950, 1946, 1945, 1942, 1940, 1936, 1935, 1931, 1930, 1926, 1925, 1922
766 SAN CARRIZO WAY	2020, 2006, 1996, 1985, 1980, 1978, 1974, 1970, 1966, 1965, 1964, 1963, 1962, 1960, 1957, 1955, 1950, 1946, 1945, 1942, 1940, 1936, 1935, 1931, 1930, 1926, 1925, 1922
767 SAN CARRIZO WAY	2020, 2006, 1996, 1992, 1991, 1986, 1985, 1982, 1980, 1978, 1975, 1974, 1970, 1966, 1965, 1964, 1963, 1962, 1960, 1957, 1955, 1950, 1946, 1945, 1942, 1940, 1936, 1935, 1931, 1930, 1926, 1925, 1922
767 SAN CARRLZO WAY	2022, 2020, 2017, 2014, 2010, 2006, 2005, 2001, 2000, 1996, 1995, 1992, 1991, 1986, 1985, 1982, 1980, 1978, 1974, 1970, 1968, 1966, 1965, 1964, 1963, 1962, 1960, 1957, 1955, 1950, 1946, 1945, 1942, 1940, 1936, 1935, 1931, 1930, 1926, 1925, 1922
768 SAN CARLOS AVE	2020, 2006, 1996, 1992, 1991, 1986, 1985, 1982, 1980, 1978, 1975, 1974, 1970, 1966, 1965, 1964, 1963, 1962, 1960, 1957, 1955, 1950, 1946, 1945, 1942, 1940, 1936, 1935, 1931, 1930, 1926, 1925, 1922

FINDINGS

Address Researched	Address Not Identified in Research Source
768 SAN LUCAS AVE	2020, 2006, 2005, 1996, 1992, 1991, 1986, 1985, 1982, 1980, 1978, 1975, 1974, 1970, 1966, 1965, 1964, 1963, 1962, 1960, 1957, 1955, 1950, 1946, 1945, 1942, 1940, 1936, 1935, 1931, 1930, 1926, 1925, 1922
770 SAN CARLOS AVE	2022, 2020, 2017, 2014, 2006, 2001, 2000, 1996, 1995, 1992, 1991, 1986, 1985, 1982, 1980, 1978, 1975, 1974, 1970, 1968, 1966, 1965, 1964, 1963, 1962, 1960, 1957, 1955, 1950, 1946, 1945, 1942, 1940, 1936, 1935, 1931, 1930, 1926, 1925, 1922
770 SAN PABLO DR	2020, 2006, 1996, 1992, 1991, 1986, 1985, 1982, 1980, 1978, 1975, 1974, 1970, 1966, 1965, 1964, 1963, 1962, 1960, 1957, 1955, 1950, 1946, 1945, 1942, 1940, 1936, 1935, 1931, 1930, 1926, 1925, 1922
771 SAN CARLOS AVE	2020, 2006, 1996, 1992, 1991, 1985, 1982, 1980, 1978, 1974, 1970, 1966, 1965, 1964, 1963, 1962, 1960, 1957, 1955, 1950, 1946, 1945, 1942, 1940, 1936, 1935, 1931, 1930, 1926, 1925, 1922
771 SAN PABLO DR	2020, 2006, 1996, 1991, 1985, 1980, 1978, 1974, 1970, 1966, 1965, 1964, 1963, 1962, 1960, 1957, 1955, 1950, 1946, 1945, 1942, 1940, 1936, 1935, 1931, 1930, 1926, 1925, 1922
772 SAN CARLOS AVE	2020, 2006, 1996, 1985, 1980, 1978, 1974, 1970, 1966, 1965, 1964, 1963, 1962, 1960, 1957, 1955, 1950, 1946, 1945, 1942, 1940, 1936, 1935, 1931, 1930, 1926, 1925, 1922
772 SAN CARRIZO WAY	2020, 2017, 2006, 2005, 1996, 1985, 1982, 1980, 1978, 1975, 1974, 1970, 1966, 1965, 1964, 1963, 1962, 1960, 1957, 1955, 1950, 1946, 1945, 1942, 1940, 1936, 1935, 1931, 1930, 1926, 1925, 1922
773 SAN CARRIZO WAY	2020, 2006, 2005, 1996, 1985, 1982, 1980, 1978, 1975, 1974, 1970, 1966, 1965, 1964, 1963, 1962, 1960, 1957, 1955, 1950, 1946, 1945, 1942, 1940, 1936, 1935, 1931, 1930, 1926, 1925, 1922
774 SAN LUCAS AVE	2020, 2006, 1996, 1992, 1991, 1986, 1985, 1982, 1980, 1978, 1975, 1974, 1970, 1966, 1965, 1964, 1963, 1962, 1960, 1957, 1955, 1950, 1946, 1945, 1942, 1940, 1936, 1935, 1931, 1930, 1926, 1925, 1922
774 SAN PABLO DR	2020, 2017, 2006, 1996, 1992, 1991, 1986, 1985, 1982, 1980, 1978, 1975, 1974, 1970, 1966, 1965, 1964, 1963, 1962, 1960, 1957, 1955, 1950, 1946, 1945, 1942, 1940, 1936, 1935, 1931, 1930, 1926, 1925, 1922
775 SAN CARLOS AVE	2020, 2006, 1996, 1992, 1991, 1986, 1985, 1982, 1980, 1978, 1975, 1974, 1970, 1966, 1965, 1964, 1963, 1962, 1960, 1957, 1955, 1950, 1946, 1945, 1942, 1940, 1936, 1935, 1931, 1930, 1926, 1925, 1922
775 SAN LBICAS AVE	2022, 2020, 2017, 2014, 2010, 2006, 2005, 2001, 2000, 1996, 1995, 1992, 1991, 1986, 1985, 1982, 1980, 1978, 1974, 1970, 1968, 1966, 1965, 1964, 1963, 1962, 1960, 1957, 1955, 1950, 1946, 1945, 1942, 1940, 1936, 1935, 1931, 1930, 1926, 1925, 1922
775 SAN LUCAS AVE	2020, 2006, 2005, 1996, 1985, 1980, 1978, 1975, 1974, 1970, 1966, 1965, 1964, 1963, 1962, 1960, 1957, 1955, 1950, 1946, 1945, 1942, 1940, 1936, 1935, 1931, 1930, 1926, 1925, 1922
777 MIDDL IFIEID RD	2022, 2020, 2017, 2014, 2010, 2006, 2005, 2001, 2000, 1996, 1995, 1992, 1991, 1986, 1985, 1980, 1978, 1975, 1974, 1970, 1968, 1966, 1965, 1964, 1963, 1962, 1960, 1957, 1955, 1950, 1946, 1945, 1942, 1940, 1936, 1935, 1931, 1930, 1926, 1925, 1922
777 MIDDLEF 16LD RD	2022, 2020, 2017, 2014, 2010, 2006, 2005, 2001, 2000, 1996, 1995, 1992, 1991, 1985, 1982, 1980, 1978, 1975, 1974, 1970, 1968, 1966, 1965, 1964, 1963, 1962, 1960, 1957, 1955, 1950, 1946, 1945, 1942, 1940, 1936, 1935, 1931, 1930, 1926, 1925, 1922

FINDINGS

Address Researched	Address Not Identified in Research Source
777 MIDDLEFIELD RD	2022, 2020, 2017, 2014, 2010, 2006, 2005, 2000, 1996, 1995, 1992, 1991, 1985, 1980, 1978, 1974, 1970, 1968, 1966, 1965, 1964, 1963, 1962, 1960, 1957, 1955, 1950, 1946, 1945, 1942, 1940, 1936, 1935, 1931, 1930, 1926, 1925, 1922
777 MIDDLEHLFLD RD	2022, 2020, 2017, 2014, 2010, 2006, 2005, 2001, 2000, 1996, 1995, 1992, 1991, 1986, 1985, 1980, 1978, 1975, 1974, 1970, 1968, 1966, 1965, 1964, 1963, 1962, 1960, 1957, 1955, 1950, 1946, 1945, 1942, 1940, 1936, 1935, 1931, 1930, 1926, 1925, 1922
777 MIDDLETNELD RD	2022, 2020, 2017, 2014, 2010, 2006, 2005, 2001, 2000, 1996, 1995, 1992, 1991, 1986, 1985, 1980, 1978, 1975, 1974, 1970, 1968, 1966, 1965, 1964, 1963, 1962, 1960, 1957, 1955, 1950, 1946, 1945, 1942, 1940, 1936, 1935, 1931, 1930, 1926, 1925, 1922
777 MIDTLLETLLELD RD	2022, 2020, 2017, 2014, 2010, 2006, 2005, 2001, 2000, 1996, 1995, 1992, 1991, 1985, 1982, 1980, 1978, 1975, 1974, 1970, 1968, 1966, 1965, 1964, 1963, 1962, 1960, 1957, 1955, 1950, 1946, 1945, 1942, 1940, 1936, 1935, 1931, 1930, 1926, 1925, 1922
777 MITLEEIELD RD	2022, 2020, 2017, 2014, 2010, 2006, 2005, 2001, 2000, 1996, 1995, 1992, 1991, 1986, 1985, 1980, 1978, 1975, 1974, 1970, 1968, 1966, 1965, 1964, 1963, 1962, 1960, 1957, 1955, 1950, 1946, 1945, 1942, 1940, 1936, 1935, 1931, 1930, 1926, 1925, 1922
777 SAN CARRIZO WAY	2020, 2006, 1996, 1985, 1980, 1978, 1974, 1970, 1966, 1965, 1964, 1963, 1962, 1960, 1957, 1955, 1950, 1946, 1945, 1942, 1940, 1936, 1935, 1931, 1930, 1926, 1925, 1922
777 SAN LUCAS AVE	2020, 2006, 1996, 1985, 1980, 1978, 1974, 1970, 1966, 1965, 1964, 1963, 1962, 1960, 1957, 1955, 1950, 1946, 1945, 1942, 1940, 1936, 1935, 1931, 1930, 1926, 1925, 1922
778 SAN CARLOS AVE	2020, 2006, 1996, 1992, 1986, 1985, 1980, 1978, 1974, 1970, 1966, 1965, 1964, 1963, 1962, 1960, 1957, 1955, 1950, 1946, 1945, 1942, 1940, 1936, 1935, 1931, 1930, 1926, 1925, 1922
778 SAN LUCAS AVE	2022, 2020, 2006, 1996, 1992, 1991, 1986, 1985, 1982, 1980, 1978, 1975, 1974, 1970, 1966, 1965, 1964, 1963, 1962, 1960, 1957, 1955, 1950, 1946, 1945, 1942, 1940, 1936, 1935, 1931, 1930, 1926, 1925, 1922
779 SAN PABLO DR	2022, 2020, 2017, 2014, 2010, 2006, 2005, 2001, 1996, 1995, 1992, 1991, 1986, 1985, 1982, 1980, 1978, 1975, 1974, 1970, 1968, 1966, 1965, 1964, 1963, 1962, 1960, 1957, 1955, 1950, 1946, 1945, 1942, 1940, 1936, 1935, 1931, 1930, 1926, 1925, 1922
780 SAN PABLO DR	2020, 2006, 1996, 1992, 1991, 1986, 1985, 1982, 1980, 1978, 1974, 1970, 1966, 1965, 1964, 1963, 1962, 1960, 1957, 1955, 1950, 1946, 1945, 1942, 1940, 1936, 1935, 1931, 1930, 1926, 1925, 1922
781 SAN CARL IOS AVE	2022, 2020, 2017, 2014, 2010, 2006, 2005, 2001, 2000, 1996, 1995, 1992, 1991, 1986, 1985, 1982, 1980, 1978, 1974, 1970, 1968, 1966, 1965, 1964, 1963, 1962, 1960, 1957, 1955, 1950, 1946, 1945, 1942, 1940, 1936, 1935, 1931, 1930, 1926, 1925, 1922
781 SAN CARLOS AVE	2020, 2006, 2005, 1996, 1992, 1991, 1985, 1982, 1980, 1978, 1975, 1974, 1970, 1966, 1965, 1964, 1963, 1962, 1960, 1957, 1955, 1950, 1946, 1945, 1942, 1940, 1936, 1935, 1931, 1930, 1926, 1925, 1922
781 SAN LUCAS AVE	2020, 2017, 2006, 2005, 1996, 1985, 1980, 1978, 1974, 1970, 1966, 1965, 1964, 1963, 1962, 1960, 1957, 1955, 1950, 1946, 1945, 1942, 1940, 1936, 1935, 1931, 1930, 1926, 1925, 1922
782 SAN CARLOS AVE	2020, 2006, 2005, 1996, 1986, 1985, 1982, 1980, 1978, 1974, 1970, 1966, 1965, 1964, 1963, 1962, 1960, 1957, 1955, 1950, 1946, 1945, 1942, 1940, 1936, 1935, 1931, 1930, 1926, 1925, 1922

FINDINGS

Address Researched	Address Not Identified in Research Source
784 SAN LUCAS AVE	2020, 2006, 1996, 1991, 1986, 1985, 1980, 1978, 1975, 1974, 1970, 1966, 1965, 1964, 1963, 1962, 1960, 1957, 1955, 1950, 1946, 1945, 1942, 1940, 1936, 1935, 1931, 1930, 1926, 1925, 1922
784 SAN PABLO DR	2020, 2010, 2006, 1996, 1992, 1991, 1986, 1985, 1982, 1980, 1978, 1975, 1974, 1970, 1966, 1965, 1964, 1963, 1962, 1960, 1957, 1955, 1950, 1946, 1945, 1942, 1940, 1936, 1935, 1931, 1930, 1926, 1925, 1922
785 SAN CARLOS AVE	2020, 2006, 2005, 1996, 1986, 1985, 1982, 1980, 1978, 1974, 1970, 1966, 1965, 1964, 1963, 1962, 1960, 1957, 1955, 1950, 1946, 1945, 1942, 1940, 1936, 1935, 1931, 1930, 1926, 1925, 1922
785 SAN LUCAS AVE	2020, 2006, 2005, 1996, 1992, 1991, 1986, 1985, 1982, 1980, 1978, 1975, 1974, 1970, 1966, 1965, 1964, 1963, 1962, 1960, 1957, 1955, 1950, 1946, 1945, 1942, 1940, 1936, 1935, 1931, 1930, 1926, 1925, 1922
786 SAN CARLOS AVE	2022, 2020, 2017, 2010, 2006, 2005, 2001, 2000, 1996, 1995, 1992, 1991, 1986, 1985, 1982, 1980, 1978, 1975, 1974, 1970, 1968, 1966, 1965, 1964, 1963, 1962, 1960, 1957, 1955, 1950, 1946, 1945, 1942, 1940, 1936, 1935, 1931, 1930, 1926, 1925, 1922
788 SAN CARLOS AVE	2022, 2020, 2017, 2014, 2010, 2006, 2005, 2001, 1996, 1995, 1992, 1991, 1986, 1985, 1982, 1980, 1978, 1975, 1974, 1970, 1968, 1966, 1965, 1964, 1963, 1962, 1960, 1957, 1955, 1950, 1946, 1945, 1942, 1940, 1936, 1935, 1931, 1930, 1926, 1925, 1922
790 SAN CARLOS AVE	2020, 2006, 1996, 1992, 1991, 1986, 1985, 1982, 1980, 1978, 1974, 1970, 1966, 1965, 1964, 1963, 1962, 1960, 1957, 1955, 1950, 1946, 1945, 1942, 1940, 1936, 1935, 1931, 1930, 1926, 1925, 1922
790 SAN LUCAS AVE	2020, 2006, 1996, 1992, 1986, 1985, 1982, 1980, 1978, 1975, 1974, 1970, 1966, 1965, 1964, 1963, 1962, 1960, 1957, 1955, 1950, 1946, 1945, 1942, 1940, 1936, 1935, 1931, 1930, 1926, 1925, 1922
790 SAN PABLO DR	2020, 2006, 2005, 1996, 1992, 1991, 1985, 1980, 1978, 1974, 1970, 1966, 1965, 1964, 1963, 1962, 1960, 1957, 1955, 1950, 1946, 1945, 1942, 1940, 1936, 1935, 1931, 1930, 1926, 1925, 1922
790 SHORELINE BLVD	2022, 2020, 2017, 2014, 2010, 2006, 2005, 2000, 1996, 1995, 1992, 1986, 1985, 1982, 1980, 1978, 1975, 1974, 1970, 1968, 1966, 1965, 1964, 1963, 1962, 1960, 1957, 1955, 1950, 1946, 1945, 1942, 1940, 1936, 1935, 1931, 1930, 1926, 1925, 1922
790 STIERLIN RD	2022, 2020, 2017, 2014, 2010, 2006, 2005, 2001, 2000, 1996, 1995, 1992, 1991, 1985, 1980, 1978, 1974, 1970, 1968, 1966, 1965, 1964, 1963, 1962, 1960, 1957, 1955, 1950, 1946, 1945, 1942, 1940, 1936, 1935, 1931, 1930, 1926, 1925, 1922
791 SAN CARLOS AVE	2020, 2017, 2006, 1996, 1992, 1991, 1986, 1985, 1982, 1980, 1978, 1974, 1970, 1966, 1965, 1964, 1963, 1962, 1960, 1957, 1955, 1950, 1946, 1945, 1942, 1940, 1936, 1935, 1931, 1930, 1926, 1925, 1922
791 SAN LUCAS AVE	2020, 2006, 2000, 1996, 1985, 1982, 1980, 1978, 1974, 1970, 1966, 1965, 1964, 1963, 1962, 1960, 1957, 1955, 1950, 1946, 1945, 1942, 1940, 1936, 1935, 1931, 1930, 1926, 1925, 1922
793 SAN CARLOS AVE	2020, 2006, 1996, 1985, 1980, 1978, 1974, 1970, 1966, 1965, 1964, 1963, 1962, 1960, 1957, 1955, 1950, 1946, 1945, 1942, 1940, 1936, 1935, 1931, 1930, 1926, 1925, 1922
794 SAN LUCAS AVE	2020, 2010, 2006, 2005, 1996, 1992, 1991, 1986, 1985, 1982, 1980, 1978, 1975, 1974, 1970, 1966, 1965, 1964, 1963, 1962, 1960, 1957, 1955, 1950, 1946, 1945, 1942, 1940, 1936, 1935, 1931, 1930, 1926, 1925, 1922

FINDINGS

Address Researched	Address Not Identified in Research Source
795 SAN CARLOS AVE	2020, 2006, 2005, 1996, 1986, 1985, 1982, 1980, 1978, 1974, 1970, 1966, 1965, 1964, 1963, 1962, 1960, 1957, 1955, 1950, 1946, 1945, 1942, 1940, 1936, 1935, 1931, 1930, 1926, 1925, 1922
8 MORNING SUN CT	2020, 2017, 2006, 2000, 1996, 1995, 1992, 1991, 1985, 1980, 1978, 1975, 1974, 1970, 1968, 1966, 1965, 1964, 1963, 1962, 1960, 1957, 1955, 1950, 1946, 1945, 1942, 1940, 1936, 1935, 1931, 1930, 1926, 1925, 1922
801 SAN VERON AVE	2020, 2006, 2000, 1996, 1995, 1992, 1991, 1986, 1985, 1982, 1980, 1978, 1975, 1974, 1970, 1968, 1966, 1965, 1964, 1963, 1962, 1960, 1957, 1955, 1950, 1946, 1945, 1942, 1940, 1936, 1935, 1931, 1930, 1926, 1925, 1922
802 SAN PABLO DR	2022, 2020, 2017, 2014, 2010, 2006, 2005, 2001, 1996, 1995, 1992, 1991, 1986, 1985, 1982, 1980, 1978, 1975, 1974, 1970, 1968, 1966, 1965, 1964, 1963, 1962, 1960, 1957, 1955, 1950, 1946, 1945, 1942, 1940, 1936, 1935, 1931, 1930, 1926, 1925, 1922
802 SAN RAFAEL	2022, 2020, 2017, 2014, 2010, 2006, 2005, 2001, 2000, 1996, 1995, 1992, 1986, 1985, 1982, 1980, 1978, 1974, 1970, 1968, 1966, 1965, 1963, 1962, 1960, 1957, 1955, 1950, 1946, 1945, 1942, 1940, 1936, 1935, 1931, 1930, 1926, 1925, 1922
802 SAN RAFAEL CT	2022, 2020, 2017, 2014, 2010, 2006, 2005, 2000, 1996, 1995, 1992, 1991, 1986, 1985, 1982, 1980, 1978, 1975, 1974, 1970, 1968, 1966, 1965, 1964, 1963, 1962, 1960, 1957, 1955, 1950, 1946, 1945, 1942, 1940, 1936, 1935, 1931, 1930, 1926, 1925, 1922
803 SAN VERON AVE	2020, 2006, 1996, 1992, 1991, 1985, 1982, 1980, 1978, 1975, 1974, 1970, 1968, 1966, 1965, 1964, 1963, 1962, 1960, 1957, 1955, 1950, 1946, 1945, 1942, 1940, 1936, 1935, 1931, 1930, 1926, 1925, 1922
803 SAN VERONA AVE	2022, 2020, 2017, 2014, 2010, 2006, 2005, 2001, 2000, 1996, 1995, 1992, 1991, 1986, 1985, 1982, 1980, 1978, 1974, 1970, 1968, 1966, 1965, 1964, 1963, 1962, 1960, 1957, 1955, 1950, 1946, 1945, 1942, 1940, 1936, 1935, 1931, 1930, 1926, 1925, 1922
803 SHORELINE BLVD	2022, 2020, 2017, 2014, 2010, 2006, 2005, 2000, 1996, 1995, 1992, 1991, 1986, 1985, 1982, 1980, 1978, 1975, 1974, 1970, 1968, 1966, 1965, 1964, 1963, 1962, 1960, 1957, 1955, 1950, 1946, 1945, 1942, 1940, 1936, 1935, 1931, 1930, 1926, 1925, 1922
803 STIERLIN RD	2022, 2020, 2017, 2014, 2010, 2006, 2005, 2001, 2000, 1996, 1995, 1992, 1991, 1985, 1982, 1980, 1978, 1975, 1974, 1970, 1968, 1966, 1965, 1964, 1963, 1962, 1960, 1957, 1955, 1950, 1946, 1945, 1942, 1940, 1936, 1935, 1931, 1930, 1926, 1925, 1922
805 SAN VERON AVE	2020, 2006, 2005, 1996, 1985, 1982, 1980, 1978, 1975, 1974, 1970, 1968, 1966, 1965, 1964, 1963, 1962, 1960, 1957, 1955, 1950, 1946, 1945, 1942, 1940, 1936, 1935, 1931, 1930, 1926, 1925, 1922
805 SAN VERONA AVE	2022, 2020, 2017, 2014, 2010, 2006, 2005, 2001, 2000, 1996, 1995, 1992, 1991, 1985, 1982, 1980, 1978, 1975, 1974, 1970, 1968, 1966, 1965, 1964, 1963, 1962, 1960, 1957, 1955, 1950, 1946, 1945, 1942, 1940, 1936, 1935, 1931, 1930, 1926, 1925, 1922
807 N SHORELINE BLVD	2020, 2006, 2001, 1996, 1992, 1991, 1986, 1985, 1982, 1980, 1978, 1975, 1974, 1970, 1968, 1966, 1965, 1964, 1963, 1962, 1960, 1957, 1955, 1950, 1946, 1945, 1942, 1940, 1936, 1935, 1931, 1930, 1926, 1925, 1922
807 SAN VERON AVE	2020, 2017, 2006, 2001, 2000, 1996, 1995, 1992, 1986, 1985, 1982, 1980, 1978, 1975, 1974, 1970, 1968, 1966, 1965, 1964, 1963, 1962, 1960, 1957, 1955, 1950, 1946, 1945, 1942, 1940, 1936, 1935, 1931, 1930, 1926, 1925, 1922

FINDINGS

Address Researched	Address Not Identified in Research Source
807 SHORELINE BLVD	2022, 2020, 2017, 2014, 2010, 2006, 2005, 2000, 1996, 1995, 1992, 1986, 1985, 1982, 1980, 1978, 1975, 1974, 1970, 1968, 1966, 1965, 1964, 1963, 1962, 1960, 1957, 1955, 1950, 1946, 1945, 1942, 1940, 1936, 1935, 1931, 1930, 1926, 1925, 1922
807 STIERLIN RD	2022, 2020, 2017, 2014, 2010, 2006, 2005, 2001, 2000, 1996, 1995, 1991, 1985, 1980, 1978, 1974, 1970, 1966, 1965, 1964, 1963, 1962, 1960, 1957, 1955, 1950, 1946, 1945, 1942, 1940, 1936, 1935, 1931, 1930, 1926, 1925, 1922
808 N SHORELINE BLVD	2020, 2006, 2001, 1996, 1991, 1986, 1985, 1982, 1980, 1978, 1975, 1974, 1970, 1968, 1966, 1965, 1964, 1963, 1962, 1960, 1957, 1955, 1950, 1946, 1945, 1942, 1940, 1936, 1935, 1931, 1930, 1926, 1925, 1922
808 SAN RAFAEL CT	2022, 2020, 2017, 2014, 2010, 2006, 2005, 2000, 1996, 1995, 1992, 1991, 1986, 1985, 1982, 1980, 1978, 1975, 1974, 1970, 1968, 1966, 1965, 1964, 1963, 1962, 1960, 1957, 1955, 1950, 1946, 1945, 1942, 1940, 1936, 1935, 1931, 1930, 1926, 1925, 1922
808 SHORELINE BLVD	2022, 2020, 2017, 2014, 2010, 2006, 2005, 2000, 1996, 1995, 1992, 1986, 1985, 1982, 1980, 1978, 1975, 1974, 1970, 1968, 1966, 1965, 1964, 1963, 1962, 1960, 1957, 1955, 1950, 1946, 1945, 1942, 1940, 1936, 1935, 1931, 1930, 1926, 1925, 1922
808 STIERLIN RD	2022, 2020, 2017, 2014, 2010, 2006, 2005, 2001, 2000, 1996, 1995, 1992, 1991, 1986, 1985, 1982, 1980, 1978, 1975, 1974, 1970, 1966, 1965, 1964, 1963, 1962, 1960, 1957, 1955, 1950, 1946, 1945, 1942, 1940, 1936, 1935, 1931, 1930, 1926, 1925, 1922
809 SAN LUCAS AVE	2020, 2006, 2005, 1996, 1992, 1991, 1986, 1985, 1982, 1980, 1978, 1974, 1970, 1966, 1965, 1964, 1963, 1962, 1960, 1957, 1955, 1950, 1946, 1945, 1942, 1940, 1936, 1935, 1931, 1930, 1926, 1925, 1922
809 SAN VERON AVE	2020, 2017, 2014, 2006, 2005, 2001, 1996, 1986, 1985, 1982, 1980, 1978, 1975, 1974, 1970, 1968, 1966, 1965, 1964, 1963, 1962, 1960, 1957, 1955, 1950, 1946, 1945, 1942, 1940, 1936, 1935, 1931, 1930, 1926, 1925, 1922
809 SAN VERONA AVE	2022, 2020, 2017, 2014, 2010, 2006, 2005, 2001, 2000, 1996, 1995, 1992, 1991, 1986, 1985, 1982, 1980, 1978, 1974, 1970, 1968, 1966, 1965, 1964, 1963, 1962, 1960, 1957, 1955, 1950, 1946, 1945, 1942, 1940, 1936, 1935, 1931, 1930, 1926, 1925, 1922
810 SAN LUCAS CT	2020, 2006, 1996, 1991, 1985, 1980, 1978, 1975, 1974, 1970, 1966, 1965, 1964, 1963, 1962, 1960, 1957, 1955, 1950, 1946, 1945, 1942, 1940, 1936, 1935, 1931, 1930, 1926, 1925, 1922
810 SAN PABLO DR	2020, 2010, 2006, 1996, 1992, 1991, 1986, 1985, 1982, 1980, 1978, 1974, 1970, 1966, 1965, 1964, 1963, 1962, 1960, 1957, 1955, 1950, 1946, 1945, 1942, 1940, 1936, 1935, 1931, 1930, 1926, 1925, 1922
811 SAN LUCAS CT	2020, 2006, 1996, 1985, 1982, 1980, 1978, 1975, 1974, 1970, 1966, 1965, 1964, 1963, 1962, 1960, 1957, 1955, 1950, 1946, 1945, 1942, 1940, 1936, 1935, 1931, 1930, 1926, 1925, 1922
811 SAN VERON AVE	2020, 2010, 2006, 2001, 1996, 1992, 1991, 1986, 1985, 1982, 1980, 1978, 1975, 1974, 1970, 1968, 1966, 1965, 1964, 1963, 1962, 1960, 1957, 1955, 1950, 1946, 1945, 1942, 1940, 1936, 1935, 1931, 1930, 1926, 1925, 1922
813 SAN RAFAEL CT	2022, 2020, 2017, 2014, 2010, 2006, 2005, 2000, 1996, 1995, 1992, 1991, 1986, 1985, 1982, 1980, 1978, 1975, 1974, 1970, 1968, 1966, 1965, 1964, 1963, 1962, 1960, 1957, 1955, 1950, 1946, 1945, 1942, 1940, 1936, 1935, 1931, 1930, 1926, 1925, 1922
813 SAN VERON AVE	2020, 2006, 2001, 2000, 1996, 1992, 1991, 1986, 1985, 1982, 1980, 1978, 1975, 1974, 1970, 1968, 1966, 1965, 1964, 1963, 1962, 1960, 1957, 1955, 1950, 1946, 1945, 1942, 1940, 1936, 1935, 1931, 1930, 1926, 1925, 1922

FINDINGS

Address Researched	Address Not Identified in Research Source
813 SAN VERONA AVE	2022, 2020, 2017, 2014, 2010, 2006, 2005, 2001, 2000, 1996, 1995, 1992, 1991, 1986, 1985, 1982, 1980, 1978, 1974, 1970, 1968, 1966, 1965, 1964, 1963, 1962, 1960, 1957, 1955, 1950, 1946, 1945, 1942, 1940, 1936, 1935, 1931, 1930, 1926, 1925, 1922
814 SAN RAFAEL	2022, 2020, 2017, 2014, 2010, 2006, 2005, 2001, 2000, 1996, 1995, 1992, 1986, 1985, 1982, 1980, 1978, 1975, 1974, 1970, 1968, 1966, 1965, 1963, 1962, 1960, 1957, 1955, 1950, 1946, 1945, 1942, 1940, 1936, 1935, 1931, 1930, 1926, 1925, 1922
814 SAN RAFAEL CT	2022, 2020, 2017, 2014, 2010, 2006, 2005, 2000, 1996, 1995, 1992, 1991, 1986, 1985, 1982, 1980, 1978, 1975, 1974, 1970, 1968, 1966, 1965, 1964, 1963, 1962, 1960, 1957, 1955, 1950, 1946, 1945, 1942, 1940, 1936, 1935, 1931, 1930, 1926, 1925, 1922
815 SAN LUPPE DR	2022, 2020, 2017, 2014, 2010, 2006, 2005, 2000, 1996, 1995, 1992, 1991, 1986, 1985, 1982, 1980, 1978, 1975, 1974, 1970, 1968, 1966, 1965, 1964, 1963, 1962, 1960, 1957, 1955, 1950, 1946, 1945, 1942, 1940, 1936, 1935, 1931, 1930, 1926, 1925, 1922
815 SAN VERON AVE	2020, 2006, 2001, 1996, 1992, 1991, 1985, 1982, 1980, 1978, 1975, 1974, 1970, 1968, 1966, 1965, 1964, 1963, 1962, 1960, 1957, 1955, 1950, 1946, 1945, 1942, 1940, 1936, 1935, 1931, 1930, 1926, 1925, 1922
815 SAN VERONA AVE	2022, 2020, 2017, 2014, 2010, 2006, 2005, 2001, 2000, 1996, 1995, 1992, 1991, 1985, 1982, 1980, 1978, 1974, 1970, 1968, 1966, 1965, 1964, 1963, 1962, 1960, 1957, 1955, 1950, 1946, 1945, 1942, 1940, 1936, 1935, 1931, 1930, 1926, 1925, 1922
817 SAN LUCAS CT	2020, 2006, 1996, 1992, 1991, 1985, 1980, 1978, 1974, 1970, 1966, 1965, 1964, 1963, 1962, 1960, 1957, 1955, 1950, 1946, 1945, 1942, 1940, 1936, 1935, 1931, 1930, 1926, 1925, 1922
817 SAN VERON AVE	2020, 2006, 2001, 1996, 1995, 1992, 1991, 1986, 1985, 1982, 1980, 1978, 1975, 1974, 1970, 1968, 1966, 1965, 1964, 1963, 1962, 1960, 1957, 1955, 1950, 1946, 1945, 1942, 1940, 1936, 1935, 1931, 1930, 1926, 1925, 1922
819 SAN CARLOS AVE	2020, 2017, 2006, 1996, 1985, 1980, 1978, 1974, 1970, 1966, 1965, 1964, 1963, 1962, 1960, 1957, 1955, 1950, 1946, 1945, 1942, 1940, 1936, 1935, 1931, 1930, 1926, 1925, 1922
819 SAN LUCAS AVE	2020, 2010, 2006, 1996, 1995, 1992, 1985, 1980, 1978, 1974, 1970, 1966, 1965, 1964, 1963, 1962, 1960, 1957, 1955, 1950, 1946, 1945, 1942, 1940, 1936, 1935, 1931, 1930, 1926, 1925, 1922
819 SAN VERON AVE	2020, 2006, 1996, 1992, 1991, 1985, 1982, 1980, 1978, 1975, 1974, 1970, 1968, 1966, 1965, 1964, 1963, 1962, 1960, 1957, 1955, 1950, 1946, 1945, 1942, 1940, 1936, 1935, 1931, 1930, 1926, 1925, 1922
819 SAN VERONA AVE	2022, 2020, 2017, 2014, 2010, 2006, 2005, 2001, 2000, 1996, 1995, 1992, 1991, 1985, 1982, 1980, 1978, 1974, 1970, 1968, 1966, 1965, 1964, 1963, 1962, 1960, 1957, 1955, 1950, 1946, 1945, 1942, 1940, 1936, 1935, 1931, 1930, 1926, 1925, 1922
820 SAN LUCAS AVE	2020, 2006, 1996, 1992, 1991, 1986, 1985, 1982, 1980, 1978, 1975, 1974, 1970, 1966, 1965, 1964, 1963, 1962, 1960, 1957, 1955, 1950, 1946, 1945, 1942, 1940, 1936, 1935, 1931, 1930, 1926, 1925, 1922
820 SAN PABLO DR	2020, 2006, 1996, 1995, 1985, 1980, 1978, 1974, 1970, 1966, 1965, 1964, 1963, 1962, 1960, 1957, 1955, 1950, 1946, 1945, 1942, 1940, 1936, 1935, 1931, 1930, 1926, 1925, 1922

FINDINGS

Address Researched	Address Not Identified in Research Source
820 SAN RAFAEL CT	2022, 2020, 2017, 2014, 2010, 2006, 2005, 2000, 1996, 1995, 1992, 1991, 1986, 1985, 1982, 1980, 1978, 1975, 1974, 1970, 1968, 1966, 1965, 1964, 1963, 1962, 1960, 1957, 1955, 1950, 1946, 1945, 1942, 1940, 1936, 1935, 1931, 1930, 1926, 1925, 1922
821 SAN LUCAS CT	2020, 2010, 2006, 1996, 1985, 1982, 1980, 1978, 1974, 1970, 1966, 1965, 1964, 1963, 1962, 1960, 1957, 1955, 1950, 1946, 1945, 1942, 1940, 1936, 1935, 1931, 1930, 1926, 1925, 1922
821 SAN VERON AVE	2020, 2006, 2001, 1996, 1992, 1991, 1986, 1985, 1982, 1980, 1978, 1975, 1974, 1970, 1968, 1966, 1965, 1964, 1963, 1962, 1960, 1957, 1955, 1950, 1946, 1945, 1942, 1940, 1936, 1935, 1931, 1930, 1926, 1925, 1922
822 SAN LUCAS CT	2020, 2006, 1996, 1992, 1991, 1986, 1985, 1982, 1980, 1978, 1974, 1970, 1966, 1965, 1964, 1963, 1962, 1960, 1957, 1955, 1950, 1946, 1945, 1942, 1940, 1936, 1935, 1931, 1930, 1926, 1925, 1922
822 SAN VERON AVE	2020, 2010, 2006, 1996, 1992, 1991, 1986, 1985, 1982, 1980, 1978, 1975, 1974, 1970, 1968, 1966, 1965, 1964, 1963, 1962, 1960, 1957, 1955, 1950, 1946, 1945, 1942, 1940, 1936, 1935, 1931, 1930, 1926, 1925, 1922
823 SAN RAFAEL	2022, 2020, 2017, 2014, 2010, 2006, 2005, 2001, 2000, 1996, 1995, 1992, 1986, 1985, 1982, 1980, 1978, 1975, 1974, 1970, 1968, 1966, 1965, 1963, 1962, 1960, 1957, 1955, 1950, 1946, 1945, 1942, 1940, 1936, 1935, 1931, 1930, 1926, 1925, 1922
823 SAN RAFAEL CT	2022, 2020, 2017, 2014, 2010, 2006, 2005, 2000, 1996, 1995, 1992, 1991, 1986, 1985, 1982, 1980, 1978, 1975, 1974, 1970, 1968, 1966, 1965, 1964, 1963, 1962, 1960, 1957, 1955, 1950, 1946, 1945, 1942, 1940, 1936, 1935, 1931, 1930, 1926, 1925, 1922
823 SAN VERON AVE	2020, 2017, 2010, 2006, 2005, 2001, 1996, 1992, 1991, 1986, 1985, 1982, 1980, 1978, 1975, 1974, 1970, 1968, 1966, 1965, 1964, 1963, 1962, 1960, 1957, 1955, 1950, 1946, 1945, 1942, 1940, 1936, 1935, 1931, 1930, 1926, 1925, 1922
824 SAN VERON AVE	2020, 2006, 2001, 2000, 1996, 1992, 1991, 1986, 1985, 1982, 1980, 1978, 1975, 1974, 1970, 1968, 1966, 1965, 1964, 1963, 1962, 1960, 1957, 1955, 1950, 1946, 1945, 1942, 1940, 1936, 1935, 1931, 1930, 1926, 1925, 1922
824 SEMIRIONLE WAY	2022, 2020, 2017, 2014, 2010, 2006, 2005, 2001, 2000, 1996, 1995, 1992, 1991, 1986, 1985, 1980, 1978, 1975, 1974, 1970, 1968, 1966, 1965, 1964, 1963, 1962, 1960, 1957, 1955, 1950, 1946, 1945, 1942, 1940, 1936, 1935, 1931, 1930, 1926, 1925, 1922
825 MIDDLEFIELD RD	2022, 2020, 2017, 2014, 2010, 2006, 2005, 2000, 1996, 1995, 1992, 1991, 1986, 1985, 1982, 1980, 1978, 1975, 1974, 1970, 1968, 1966, 1965, 1964, 1963, 1962, 1960, 1957, 1955, 1950, 1946, 1945, 1942, 1940, 1936, 1935, 1931, 1930, 1926, 1925, 1922
825 SAN VERON AVE	2020, 2017, 2006, 1996, 1992, 1985, 1980, 1978, 1975, 1974, 1970, 1968, 1966, 1965, 1964, 1963, 1962, 1960, 1957, 1955, 1950, 1946, 1945, 1942, 1940, 1936, 1935, 1931, 1930, 1926, 1925, 1922
825 SAN VERONA AVE	2022, 2020, 2017, 2014, 2010, 2006, 2005, 2001, 2000, 1996, 1995, 1992, 1991, 1986, 1985, 1982, 1980, 1978, 1974, 1970, 1968, 1966, 1965, 1964, 1963, 1962, 1960, 1957, 1955, 1950, 1946, 1945, 1942, 1940, 1936, 1935, 1931, 1930, 1926, 1925, 1922
826 SAN LUCAS CT	2020, 2017, 2006, 1996, 1992, 1991, 1986, 1985, 1982, 1980, 1978, 1975, 1974, 1970, 1966, 1965, 1964, 1963, 1962, 1960, 1957, 1955, 1950, 1946, 1945, 1942, 1940, 1936, 1935, 1931, 1930, 1926, 1925, 1922

FINDINGS

Address Researched	Address Not Identified in Research Source
826 SAN RAFAEL CT	2022, 2020, 2017, 2014, 2010, 2006, 2005, 2000, 1996, 1995, 1992, 1991, 1986, 1985, 1982, 1980, 1978, 1975, 1974, 1970, 1968, 1966, 1965, 1964, 1963, 1962, 1960, 1957, 1955, 1950, 1946, 1945, 1942, 1940, 1936, 1935, 1931, 1930, 1926, 1925, 1922
826 SAN VERON AVE	2020, 2017, 2006, 2005, 1996, 1992, 1991, 1986, 1985, 1982, 1980, 1978, 1975, 1974, 1970, 1968, 1966, 1965, 1964, 1963, 1962, 1960, 1957, 1955, 1950, 1946, 1945, 1942, 1940, 1936, 1935, 1931, 1930, 1926, 1925, 1922
827 SAN LUCAS CT	2020, 2006, 1996, 1985, 1980, 1978, 1974, 1970, 1966, 1965, 1964, 1963, 1962, 1960, 1957, 1955, 1950, 1946, 1945, 1942, 1940, 1936, 1935, 1931, 1930, 1926, 1925, 1922
827 SAN VERON	2022, 2020, 2017, 2014, 2010, 2006, 2005, 2001, 2000, 1996, 1995, 1992, 1991, 1985, 1982, 1980, 1978, 1975, 1974, 1970, 1968, 1966, 1965, 1964, 1963, 1962, 1960, 1957, 1955, 1950, 1946, 1945, 1942, 1940, 1936, 1935, 1931, 1930, 1926, 1925, 1922
827 SAN VERON AVE	2020, 2006, 1996, 1992, 1991, 1985, 1980, 1978, 1975, 1974, 1970, 1968, 1966, 1965, 1964, 1963, 1962, 1960, 1957, 1955, 1950, 1946, 1945, 1942, 1940, 1936, 1935, 1931, 1930, 1926, 1925, 1922
827 SAN VERONA AVE	2022, 2020, 2017, 2014, 2010, 2006, 2005, 2001, 2000, 1996, 1995, 1992, 1991, 1985, 1980, 1978, 1974, 1970, 1968, 1966, 1965, 1964, 1963, 1962, 1960, 1957, 1955, 1950, 1946, 1945, 1942, 1940, 1936, 1935, 1931, 1930, 1926, 1925, 1922
828 SAN VERON AVE	2020, 2006, 2005, 2001, 1996, 1986, 1985, 1982, 1980, 1978, 1975, 1974, 1970, 1968, 1966, 1965, 1964, 1963, 1962, 1960, 1957, 1955, 1950, 1946, 1945, 1942, 1940, 1936, 1935, 1931, 1930, 1926, 1925, 1922
829 LINDA VISTA AVE	2022, 2020, 2017, 2014, 2010, 2006, 2005, 2001, 2000, 1996, 1995, 1992, 1986, 1985, 1982, 1980, 1978, 1975, 1974, 1970, 1968, 1966, 1965, 1964, 1963, 1962, 1960, 1957, 1955, 1950, 1946, 1945, 1942, 1940, 1936, 1935, 1931, 1930, 1926, 1925, 1922
829 SAN LUCAS AVE	2020, 2006, 1996, 1992, 1991, 1986, 1985, 1982, 1980, 1978, 1975, 1974, 1970, 1966, 1965, 1964, 1963, 1962, 1960, 1957, 1955, 1950, 1946, 1945, 1942, 1940, 1936, 1935, 1931, 1930, 1926, 1925, 1922
829 SAN VERON AVE	2020, 2014, 2006, 2001, 1996, 1985, 1982, 1980, 1978, 1974, 1970, 1968, 1966, 1965, 1964, 1963, 1962, 1960, 1957, 1955, 1950, 1946, 1945, 1942, 1940, 1936, 1935, 1931, 1930, 1926, 1925, 1922
829 SAN VERONA AVE	2022, 2020, 2017, 2014, 2010, 2006, 2005, 2001, 2000, 1996, 1995, 1992, 1991, 1985, 1980, 1978, 1975, 1974, 1970, 1968, 1966, 1965, 1964, 1963, 1962, 1960, 1957, 1955, 1950, 1946, 1945, 1942, 1940, 1936, 1935, 1931, 1930, 1926, 1925, 1922
830 LINDA VISTA AVE	2022, 2020, 2017, 2014, 2010, 2006, 2005, 2001, 2000, 1996, 1995, 1992, 1991, 1982, 1978, 1975, 1974, 1970, 1968, 1966, 1965, 1964, 1963, 1962, 1960, 1957, 1955, 1950, 1946, 1945, 1942, 1940, 1936, 1935, 1931, 1930, 1926, 1925, 1922
830 SAN LUCAS AVE	2020, 2006, 2000, 1996, 1995, 1992, 1991, 1986, 1985, 1980, 1978, 1975, 1974, 1970, 1966, 1965, 1964, 1963, 1962, 1960, 1957, 1955, 1950, 1946, 1945, 1942, 1940, 1936, 1935, 1931, 1930, 1926, 1925, 1922
830 SAN PABLO DR	2020, 2006, 1996, 1992, 1986, 1985, 1980, 1978, 1974, 1970, 1966, 1965, 1964, 1963, 1962, 1960, 1957, 1955, 1950, 1946, 1945, 1942, 1940, 1936, 1935, 1931, 1930, 1926, 1925, 1922
830 San Pablo Drive	2022, 2020, 2017, 2014, 2010, 2006, 2005, 2001, 2000, 1996, 1995, 1992, 1991, 1986, 1985, 1982, 1980, 1978, 1975, 1974, 1970, 1968, 1966, 1965, 1964, 1963, 1962, 1960, 1957, 1955, 1950, 1946, 1945, 1942, 1940, 1936, 1935, 1931, 1930, 1926, 1925, 1922

FINDINGS

Address Researched	Address Not Identified in Research Source
830 SAN VERON AVE	2020, 2006, 2001, 2000, 1996, 1992, 1991, 1985, 1980, 1978, 1975, 1974, 1970, 1968, 1966, 1965, 1964, 1963, 1962, 1960, 1957, 1955, 1950, 1946, 1945, 1942, 1940, 1936, 1935, 1931, 1930, 1926, 1925, 1922
830 SAN VERONA AVE	2022, 2020, 2017, 2014, 2010, 2006, 2005, 2001, 2000, 1996, 1995, 1992, 1991, 1985, 1980, 1978, 1974, 1970, 1968, 1966, 1965, 1964, 1963, 1962, 1960, 1957, 1955, 1950, 1946, 1945, 1942, 1940, 1936, 1935, 1931, 1930, 1926, 1925, 1922
831 SAN LUCAS CT	2020, 2006, 2001, 1996, 1985, 1980, 1978, 1975, 1974, 1970, 1966, 1965, 1964, 1963, 1962, 1960, 1957, 1955, 1950, 1946, 1945, 1942, 1940, 1936, 1935, 1931, 1930, 1926, 1925, 1922
831 SAN RAFAEL CT	2022, 2020, 2017, 2014, 2010, 2006, 2005, 2000, 1996, 1995, 1992, 1991, 1986, 1985, 1982, 1980, 1978, 1975, 1974, 1970, 1968, 1966, 1965, 1964, 1963, 1962, 1960, 1957, 1955, 1950, 1946, 1945, 1942, 1940, 1936, 1935, 1931, 1930, 1926, 1925, 1922
831 SAN VERON AVE	2020, 2014, 2006, 2001, 1996, 1995, 1992, 1991, 1986, 1985, 1982, 1980, 1978, 1974, 1970, 1968, 1966, 1965, 1964, 1963, 1962, 1960, 1957, 1955, 1950, 1946, 1945, 1942, 1940, 1936, 1935, 1931, 1930, 1926, 1925, 1922
832 SAN LUCAS CT	2020, 2006, 1996, 1985, 1980, 1978, 1975, 1974, 1970, 1966, 1965, 1964, 1963, 1962, 1960, 1957, 1955, 1950, 1946, 1945, 1942, 1940, 1936, 1935, 1931, 1930, 1926, 1925, 1922
832 SAN RAFAEL	2022, 2020, 2017, 2014, 2010, 2006, 2005, 2001, 2000, 1996, 1995, 1992, 1986, 1985, 1982, 1980, 1978, 1974, 1970, 1968, 1966, 1965, 1963, 1962, 1960, 1957, 1955, 1950, 1946, 1945, 1942, 1940, 1936, 1935, 1931, 1930, 1926, 1925, 1922
832 SAN RAFAEL CT	2022, 2020, 2017, 2014, 2010, 2006, 2005, 2000, 1996, 1995, 1992, 1991, 1986, 1985, 1982, 1980, 1978, 1975, 1974, 1970, 1968, 1966, 1965, 1964, 1963, 1962, 1960, 1957, 1955, 1950, 1946, 1945, 1942, 1940, 1936, 1935, 1931, 1930, 1926, 1925, 1922
832 SAN VERON AVE	2020, 2006, 2001, 2000, 1996, 1992, 1991, 1986, 1985, 1982, 1980, 1978, 1975, 1974, 1970, 1968, 1966, 1965, 1964, 1963, 1962, 1960, 1957, 1955, 1950, 1946, 1945, 1942, 1940, 1936, 1935, 1931, 1930, 1926, 1925, 1922
832 SAN VERONA AVE	2022, 2020, 2017, 2014, 2010, 2006, 2005, 2001, 2000, 1996, 1995, 1992, 1991, 1986, 1985, 1982, 1980, 1978, 1974, 1970, 1968, 1966, 1965, 1964, 1963, 1962, 1960, 1957, 1955, 1950, 1946, 1945, 1942, 1940, 1936, 1935, 1931, 1930, 1926, 1925, 1922
833 LINDA VISTA AVE	2022, 2020, 2017, 2014, 2010, 2006, 2005, 2001, 2000, 1996, 1995, 1992, 1991, 1986, 1982, 1978, 1974, 1970, 1968, 1966, 1965, 1964, 1963, 1962, 1960, 1957, 1955, 1950, 1946, 1945, 1942, 1940, 1936, 1935, 1931, 1930, 1926, 1925, 1922
833 N SHORELINE BLVD	2022, 2020, 2017, 2014, 2010, 2006, 2005, 2001, 1996, 1995, 1992, 1991, 1986, 1985, 1982, 1980, 1978, 1975, 1974, 1970, 1968, 1966, 1965, 1964, 1963, 1962, 1960, 1957, 1955, 1950, 1946, 1945, 1942, 1940, 1936, 1935, 1931, 1930, 1926, 1925, 1922
833 SAN VERON AVE	2020, 2006, 2001, 2000, 1996, 1992, 1991, 1985, 1980, 1978, 1975, 1974, 1970, 1968, 1966, 1965, 1964, 1963, 1962, 1960, 1957, 1955, 1950, 1946, 1945, 1942, 1940, 1936, 1935, 1931, 1930, 1926, 1925, 1922
834 SAN VERON AVE	2022, 2020, 2017, 2006, 2001, 1996, 1992, 1991, 1986, 1985, 1982, 1980, 1978, 1975, 1974, 1970, 1968, 1966, 1965, 1964, 1963, 1962, 1960, 1957, 1955, 1950, 1946, 1945, 1942, 1940, 1936, 1935, 1931, 1930, 1926, 1925, 1922
834 SAN VERONA AVE	2022, 2020, 2017, 2014, 2010, 2006, 2005, 2001, 2000, 1996, 1995, 1992, 1991, 1986, 1985, 1982, 1980, 1978, 1974, 1970, 1968, 1966, 1965, 1964, 1963, 1962, 1960, 1957, 1955, 1950, 1946, 1945, 1942, 1940, 1936, 1935, 1931, 1930, 1926, 1925, 1922

FINDINGS

Address Researched	Address Not Identified in Research Source
835 SAN VERON AVE	2020, 2006, 2001, 1996, 1992, 1991, 1986, 1985, 1982, 1980, 1978, 1975, 1974, 1970, 1968, 1966, 1965, 1964, 1963, 1962, 1960, 1957, 1955, 1950, 1946, 1945, 1942, 1940, 1936, 1935, 1931, 1930, 1926, 1925, 1922
835 SAN VERONA AVE	2022, 2020, 2017, 2014, 2010, 2006, 2005, 2001, 2000, 1996, 1995, 1992, 1991, 1986, 1985, 1982, 1980, 1978, 1974, 1970, 1968, 1966, 1965, 1964, 1963, 1962, 1960, 1957, 1955, 1950, 1946, 1945, 1942, 1940, 1936, 1935, 1931, 1930, 1926, 1925, 1922
836 SAN VERON AVE	2020, 2006, 2001, 2000, 1996, 1992, 1991, 1985, 1982, 1980, 1978, 1975, 1974, 1970, 1968, 1966, 1965, 1964, 1963, 1962, 1960, 1957, 1955, 1950, 1946, 1945, 1942, 1940, 1936, 1935, 1931, 1930, 1926, 1925, 1922
836 SAN VERONA AVE	2022, 2020, 2017, 2014, 2010, 2006, 2005, 2001, 2000, 1996, 1995, 1992, 1991, 1985, 1982, 1980, 1978, 1975, 1974, 1970, 1968, 1966, 1965, 1964, 1963, 1962, 1960, 1957, 1955, 1950, 1946, 1945, 1942, 1940, 1936, 1935, 1931, 1930, 1926, 1925, 1922
837 SAN LUPPE DR	2020, 2006, 1996, 1992, 1991, 1986, 1985, 1982, 1980, 1978, 1974, 1970, 1966, 1965, 1964, 1963, 1962, 1960, 1957, 1955, 1950, 1946, 1945, 1942, 1940, 1936, 1935, 1931, 1930, 1926, 1925, 1922
837 SAN VERON AVE	2020, 2006, 2001, 1996, 1992, 1991, 1986, 1985, 1980, 1978, 1975, 1974, 1970, 1968, 1966, 1965, 1964, 1963, 1962, 1960, 1957, 1955, 1950, 1946, 1945, 1942, 1940, 1936, 1935, 1931, 1930, 1926, 1925, 1922
837 SAN VERONA AVE	2022, 2020, 2017, 2014, 2010, 2006, 2005, 2001, 2000, 1996, 1995, 1992, 1991, 1986, 1985, 1982, 1980, 1978, 1974, 1970, 1968, 1966, 1965, 1964, 1963, 1962, 1960, 1957, 1955, 1950, 1946, 1945, 1942, 1940, 1936, 1935, 1931, 1930, 1926, 1925, 1922
838 SAN RAFAEL CT	2022, 2020, 2017, 2014, 2010, 2006, 2005, 2000, 1996, 1995, 1992, 1991, 1986, 1985, 1982, 1980, 1978, 1975, 1974, 1970, 1968, 1966, 1965, 1964, 1963, 1962, 1960, 1957, 1955, 1950, 1946, 1945, 1942, 1940, 1936, 1935, 1931, 1930, 1926, 1925, 1922
838 SAN VERON AVE	2020, 2006, 1996, 1992, 1991, 1986, 1985, 1982, 1980, 1978, 1975, 1974, 1970, 1968, 1966, 1965, 1964, 1963, 1962, 1960, 1957, 1955, 1950, 1946, 1945, 1942, 1940, 1936, 1935, 1931, 1930, 1926, 1925, 1922
839 SAN VERON AVE	2020, 2006, 2001, 1996, 1995, 1992, 1991, 1986, 1985, 1982, 1980, 1978, 1975, 1974, 1970, 1968, 1966, 1965, 1964, 1963, 1962, 1960, 1957, 1955, 1950, 1946, 1945, 1942, 1940, 1936, 1935, 1931, 1930, 1926, 1925, 1922
840 SAN LUCAS AVE	2020, 2014, 2006, 1996, 1992, 1991, 1986, 1985, 1982, 1980, 1978, 1975, 1974, 1970, 1966, 1965, 1964, 1963, 1962, 1960, 1957, 1955, 1950, 1946, 1945, 1942, 1940, 1936, 1935, 1931, 1930, 1926, 1925, 1922
840 SAN PABLO DR	2020, 2006, 1996, 1992, 1991, 1986, 1985, 1982, 1980, 1978, 1975, 1974, 1970, 1966, 1965, 1964, 1963, 1962, 1960, 1957, 1955, 1950, 1946, 1945, 1942, 1940, 1936, 1935, 1931, 1930, 1926, 1925, 1922
840 San Pablo Drive	2022, 2020, 2017, 2014, 2010, 2006, 2005, 2001, 2000, 1996, 1995, 1992, 1991, 1986, 1985, 1982, 1980, 1978, 1975, 1974, 1970, 1968, 1966, 1965, 1964, 1963, 1962, 1960, 1957, 1955, 1950, 1946, 1945, 1942, 1940, 1936, 1935, 1931, 1930, 1926, 1925, 1922
841 LANTANA AVE	2022, 2020, 2017, 2014, 2010, 2006, 2005, 2000, 1996, 1995, 1992, 1991, 1986, 1985, 1982, 1980, 1978, 1975, 1974, 1970, 1968, 1966, 1965, 1964, 1963, 1962, 1960, 1957, 1955, 1950, 1946, 1945, 1942, 1940, 1936, 1935, 1931, 1930, 1926, 1925, 1922
841 SAN LUPPE DR	2020, 2006, 1996, 1995, 1992, 1991, 1985, 1982, 1980, 1978, 1975, 1974, 1970, 1966, 1965, 1964, 1963, 1962, 1960, 1957, 1955, 1950, 1946, 1945, 1942, 1940, 1936, 1935, 1931, 1930, 1926, 1925, 1922

FINDINGS

Address Researched	Address Not Identified in Research Source
841 SAN VERON AVE	2020, 2006, 2005, 1996, 1995, 1992, 1991, 1986, 1985, 1982, 1980, 1978, 1975, 1974, 1970, 1968, 1966, 1965, 1964, 1963, 1962, 1960, 1957, 1955, 1950, 1946, 1945, 1942, 1940, 1936, 1935, 1931, 1930, 1926, 1925, 1922
841 SAN VERONA AVE	2022, 2020, 2017, 2014, 2010, 2006, 2005, 2001, 2000, 1996, 1995, 1992, 1991, 1986, 1985, 1982, 1980, 1978, 1974, 1970, 1968, 1966, 1965, 1964, 1963, 1962, 1960, 1957, 1955, 1950, 1946, 1945, 1942, 1940, 1936, 1935, 1931, 1930, 1926, 1925, 1922
842 LANTANA AVE	2022, 2020, 2017, 2014, 2010, 2006, 2005, 2000, 1996, 1995, 1992, 1991, 1986, 1985, 1982, 1980, 1978, 1975, 1974, 1970, 1968, 1966, 1965, 1964, 1963, 1962, 1960, 1957, 1955, 1950, 1946, 1945, 1942, 1940, 1936, 1935, 1931, 1930, 1926, 1925, 1922
843 SAN VERON AVE	2020, 2006, 2001, 1996, 1992, 1991, 1986, 1985, 1982, 1980, 1978, 1975, 1974, 1970, 1968, 1966, 1965, 1964, 1963, 1962, 1960, 1957, 1955, 1950, 1946, 1945, 1942, 1940, 1936, 1935, 1931, 1930, 1926, 1925, 1922
845 SAN VERON AVE	2020, 2006, 1996, 1986, 1985, 1982, 1980, 1978, 1975, 1974, 1970, 1968, 1966, 1965, 1964, 1963, 1962, 1960, 1957, 1955, 1950, 1946, 1945, 1942, 1940, 1936, 1935, 1931, 1930, 1926, 1925, 1922
847 SAN LUPPE DR	2020, 2006, 1996, 1995, 1992, 1991, 1985, 1982, 1980, 1978, 1974, 1970, 1966, 1965, 1964, 1963, 1962, 1960, 1957, 1955, 1950, 1946, 1945, 1942, 1940, 1936, 1935, 1931, 1930, 1926, 1925, 1922
847 SAN VERON AVE	2020, 2006, 2005, 2001, 1996, 1995, 1992, 1991, 1986, 1985, 1982, 1980, 1978, 1975, 1974, 1970, 1968, 1966, 1965, 1964, 1963, 1962, 1960, 1957, 1955, 1950, 1946, 1945, 1942, 1940, 1936, 1935, 1931, 1930, 1926, 1925, 1922
847 SAN VERONA AVE	2022, 2020, 2017, 2014, 2010, 2006, 2005, 2001, 2000, 1996, 1995, 1992, 1991, 1986, 1985, 1982, 1980, 1978, 1974, 1970, 1968, 1966, 1965, 1964, 1963, 1962, 1960, 1957, 1955, 1950, 1946, 1945, 1942, 1940, 1936, 1935, 1931, 1930, 1926, 1925, 1922
848 LINDA VISTA AVE	2022, 2020, 2017, 2014, 2010, 2006, 2005, 2001, 2000, 1996, 1995, 1992, 1991, 1986, 1985, 1982, 1980, 1978, 1974, 1970, 1968, 1966, 1965, 1964, 1963, 1962, 1960, 1957, 1955, 1950, 1946, 1945, 1942, 1940, 1936, 1935, 1931, 1930, 1926, 1925, 1922
850 N SHORELINE BLVD	2020, 2006, 2001, 1996, 1995, 1991, 1986, 1985, 1982, 1980, 1978, 1975, 1974, 1970, 1968, 1966, 1965, 1964, 1963, 1962, 1960, 1957, 1955, 1950, 1946, 1945, 1942, 1940, 1936, 1935, 1931, 1930, 1926, 1925, 1922
850 SAN LUCAS AVE	2020, 2006, 2005, 1996, 1992, 1991, 1985, 1980, 1978, 1975, 1974, 1970, 1966, 1965, 1964, 1963, 1962, 1960, 1957, 1955, 1950, 1946, 1945, 1942, 1940, 1936, 1935, 1931, 1930, 1926, 1925, 1922
850 SAN PABLO DR	2020, 2006, 1996, 1985, 1980, 1978, 1974, 1970, 1966, 1965, 1964, 1963, 1962, 1960, 1957, 1955, 1950, 1946, 1945, 1942, 1940, 1936, 1935, 1931, 1930, 1926, 1925, 1922
850 San Pablo Drive	2022, 2020, 2017, 2014, 2010, 2006, 2005, 2001, 2000, 1996, 1995, 1992, 1991, 1986, 1985, 1982, 1980, 1978, 1975, 1974, 1970, 1968, 1966, 1965, 1964, 1963, 1962, 1960, 1957, 1955, 1950, 1946, 1945, 1942, 1940, 1936, 1935, 1931, 1930, 1926, 1925, 1922
850 SHORELINE BLVD	2022, 2020, 2017, 2014, 2010, 2006, 2005, 2000, 1996, 1995, 1992, 1991, 1986, 1985, 1982, 1980, 1978, 1975, 1974, 1970, 1968, 1966, 1965, 1964, 1963, 1962, 1960, 1957, 1955, 1950, 1946, 1945, 1942, 1940, 1936, 1935, 1931, 1930, 1926, 1925, 1922

FINDINGS

Address Researched	Address Not Identified in Research Source
850 STIERLIN RD	2022, 2020, 2017, 2014, 2010, 2006, 2005, 2001, 2000, 1996, 1995, 1992, 1991, 1985, 1982, 1980, 1978, 1975, 1974, 1970, 1968, 1966, 1965, 1964, 1963, 1962, 1960, 1957, 1955, 1950, 1946, 1945, 1942, 1940, 1936, 1935, 1931, 1930, 1926, 1925, 1922
851 SAN LUPPE DR	2020, 2006, 1996, 1985, 1982, 1980, 1978, 1974, 1970, 1966, 1965, 1964, 1963, 1962, 1960, 1957, 1955, 1950, 1946, 1945, 1942, 1940, 1936, 1935, 1931, 1930, 1926, 1925, 1922
856 LINDA VISTA AVE	2022, 2020, 2017, 2014, 2010, 2006, 2005, 2001, 2000, 1996, 1995, 1992, 1991, 1986, 1985, 1982, 1978, 1975, 1974, 1970, 1968, 1966, 1965, 1964, 1963, 1962, 1960, 1957, 1955, 1950, 1946, 1945, 1942, 1940, 1936, 1935, 1931, 1930, 1926, 1925, 1922
857 LANTANA AVE	2022, 2020, 2017, 2014, 2010, 2006, 2005, 2000, 1996, 1995, 1992, 1991, 1986, 1985, 1982, 1980, 1978, 1975, 1974, 1970, 1968, 1966, 1965, 1964, 1963, 1962, 1960, 1957, 1955, 1950, 1946, 1945, 1942, 1940, 1936, 1935, 1931, 1930, 1926, 1925, 1922
857 SAN LUPPE DR	2020, 2017, 2006, 1996, 1995, 1992, 1991, 1986, 1985, 1980, 1978, 1974, 1970, 1966, 1965, 1964, 1963, 1962, 1960, 1957, 1955, 1950, 1946, 1945, 1942, 1940, 1936, 1935, 1931, 1930, 1926, 1925, 1922
859 SAN LUCAS AVE	2020, 2006, 2005, 1996, 1992, 1991, 1985, 1980, 1978, 1975, 1974, 1970, 1966, 1965, 1964, 1963, 1962, 1960, 1957, 1955, 1950, 1946, 1945, 1942, 1940, 1936, 1935, 1931, 1930, 1926, 1925, 1922
860 SAN ARDO WAY	2020, 2006, 1996, 1985, 1980, 1978, 1974, 1970, 1966, 1965, 1964, 1963, 1962, 1960, 1957, 1955, 1950, 1946, 1945, 1942, 1940, 1936, 1935, 1931, 1930, 1926, 1925, 1922
861 SAN LUPPE DR	2020, 2006, 2000, 1996, 1992, 1991, 1986, 1985, 1982, 1980, 1978, 1975, 1974, 1970, 1966, 1965, 1964, 1963, 1962, 1960, 1957, 1955, 1950, 1946, 1945, 1942, 1940, 1936, 1935, 1931, 1930, 1926, 1925, 1922
867 SAN LUPPE DR	2020, 2006, 2005, 2000, 1996, 1995, 1992, 1991, 1986, 1985, 1982, 1980, 1978, 1974, 1970, 1966, 1965, 1964, 1963, 1962, 1960, 1957, 1955, 1950, 1946, 1945, 1942, 1940, 1936, 1935, 1931, 1930, 1926, 1925, 1922
868 SAN PABLO DR	2022, 2020, 2017, 2014, 2010, 2006, 2005, 2001, 2000, 1996, 1995, 1992, 1991, 1986, 1985, 1982, 1980, 1978, 1975, 1974, 1970, 1968, 1966, 1965, 1964, 1963, 1960, 1957, 1955, 1950, 1946, 1945, 1942, 1940, 1936, 1935, 1931, 1930, 1926, 1925, 1922
869 LINDA VISTA AVE	2020, 2006, 2005, 1996, 1991, 1985, 1980, 1978, 1974, 1970, 1966, 1965, 1964, 1963, 1962, 1960, 1957, 1955, 1950, 1946, 1945, 1942, 1940, 1936, 1935, 1931, 1930, 1926, 1925, 1922
869 SAN LUCAS AVE	2020, 2017, 2006, 1996, 1992, 1991, 1986, 1985, 1982, 1980, 1978, 1975, 1974, 1970, 1966, 1965, 1964, 1963, 1962, 1960, 1957, 1955, 1950, 1946, 1945, 1942, 1940, 1936, 1935, 1931, 1930, 1926, 1925, 1922
870 SAN ARDO WAY	2020, 2006, 2005, 1996, 1995, 1992, 1991, 1986, 1985, 1982, 1980, 1978, 1975, 1974, 1970, 1966, 1965, 1964, 1963, 1962, 1960, 1957, 1955, 1950, 1946, 1945, 1942, 1940, 1936, 1935, 1931, 1930, 1926, 1925, 1922
871 LINDA VISTA AVE	2022, 2020, 2006, 2005, 1996, 1992, 1991, 1986, 1985, 1980, 1978, 1975, 1974, 1970, 1966, 1965, 1964, 1963, 1962, 1960, 1957, 1955, 1950, 1946, 1945, 1942, 1940, 1936, 1935, 1931, 1930, 1926, 1925, 1922
871 SAN LUPPE DR	2020, 2006, 2005, 1996, 1995, 1992, 1991, 1986, 1985, 1982, 1980, 1978, 1974, 1970, 1966, 1965, 1964, 1963, 1962, 1960, 1957, 1955, 1950, 1946, 1945, 1942, 1940, 1936, 1935, 1931, 1930, 1926, 1925, 1922

FINDINGS

Address Researched	Address Not Identified in Research Source
871 SAN SIMEON DR	2020, 2006, 2005, 1996, 1985, 1980, 1978, 1975, 1974, 1970, 1966, 1965, 1964, 1963, 1962, 1960, 1957, 1955, 1950, 1946, 1945, 1942, 1940, 1936, 1935, 1931, 1930, 1926, 1925, 1922
872 LINDA VISTA AVE	2022, 2020, 2017, 2014, 2010, 2006, 2005, 2001, 2000, 1996, 1995, 1992, 1986, 1985, 1982, 1980, 1978, 1974, 1970, 1968, 1966, 1965, 1964, 1963, 1962, 1960, 1957, 1955, 1950, 1946, 1945, 1942, 1940, 1936, 1935, 1931, 1930, 1926, 1925, 1922
872 SAN SIMEON DR	2020, 2006, 1996, 1992, 1991, 1986, 1985, 1982, 1980, 1978, 1975, 1974, 1970, 1966, 1965, 1964, 1963, 1962, 1960, 1957, 1955, 1950, 1946, 1945, 1942, 1940, 1936, 1935, 1931, 1930, 1926, 1925, 1922
873 SAN ARDO WAY	2020, 2006, 1996, 1991, 1985, 1980, 1978, 1974, 1970, 1966, 1965, 1964, 1963, 1962, 1960, 1957, 1955, 1950, 1946, 1945, 1942, 1940, 1936, 1935, 1931, 1930, 1926, 1925, 1922
873 SAN LUCAS AVE	2020, 2006, 2005, 2000, 1996, 1992, 1991, 1986, 1985, 1982, 1980, 1978, 1975, 1974, 1970, 1968, 1966, 1965, 1964, 1963, 1962, 1960, 1957, 1955, 1950, 1946, 1945, 1942, 1940, 1936, 1935, 1931, 1930, 1926, 1925, 1922
873 SAN LUICAS AVE	2022, 2020, 2017, 2014, 2010, 2006, 2005, 2001, 2000, 1996, 1995, 1992, 1991, 1986, 1985, 1982, 1980, 1978, 1974, 1970, 1968, 1966, 1965, 1964, 1963, 1962, 1960, 1957, 1955, 1950, 1946, 1945, 1942, 1940, 1936, 1935, 1931, 1930, 1926, 1925, 1922
873 SAN SIMEON DR	2020, 2006, 1996, 1985, 1980, 1978, 1974, 1970, 1966, 1965, 1964, 1963, 1962, 1960, 1957, 1955, 1950, 1946, 1945, 1942, 1940, 1936, 1935, 1931, 1930, 1926, 1925, 1922
874 SAN ARDO WAY	2020, 2006, 2005, 1996, 1992, 1991, 1986, 1985, 1980, 1978, 1974, 1970, 1966, 1965, 1964, 1963, 1962, 1960, 1957, 1955, 1950, 1946, 1945, 1942, 1940, 1936, 1935, 1931, 1930, 1926, 1925, 1922
874 SAN SIMEON DR	2020, 2006, 1996, 1985, 1980, 1978, 1974, 1970, 1966, 1965, 1964, 1963, 1962, 1960, 1957, 1955, 1950, 1946, 1945, 1942, 1940, 1936, 1935, 1931, 1930, 1926, 1925, 1922
875 LINDA VISTA AVE	2020, 2006, 1996, 1992, 1991, 1986, 1985, 1982, 1980, 1978, 1975, 1974, 1970, 1968, 1966, 1965, 1964, 1963, 1962, 1960, 1957, 1955, 1950, 1946, 1945, 1942, 1940, 1936, 1935, 1931, 1930, 1926, 1925, 1922
875 SAN ARDO WAY	2020, 2006, 1996, 1992, 1991, 1986, 1985, 1982, 1980, 1978, 1975, 1974, 1970, 1966, 1965, 1964, 1963, 1962, 1960, 1957, 1955, 1950, 1946, 1945, 1942, 1940, 1936, 1935, 1931, 1930, 1926, 1925, 1922
875 SAN RAFAEL AVE	2020, 2006, 2000, 1996, 1985, 1980, 1978, 1974, 1970, 1966, 1965, 1964, 1963, 1962, 1960, 1957, 1955, 1950, 1946, 1945, 1942, 1940, 1936, 1935, 1931, 1930, 1926, 1925, 1922
875 SAN SIMEON DR	2022, 2020, 2017, 2010, 2006, 2005, 2001, 1996, 1992, 1986, 1985, 1982, 1980, 1978, 1974, 1970, 1966, 1965, 1964, 1963, 1962, 1960, 1957, 1955, 1950, 1946, 1945, 1942, 1940, 1936, 1935, 1931, 1930, 1926, 1925, 1922
876 SAN ARDO WAY	2020, 2006, 2005, 1996, 1985, 1980, 1978, 1974, 1970, 1966, 1965, 1964, 1963, 1962, 1960, 1957, 1955, 1950, 1946, 1945, 1942, 1940, 1936, 1935, 1931, 1930, 1926, 1925, 1922
876 SAN RAFAEL AVE	2020, 2017, 2006, 1996, 1985, 1980, 1978, 1974, 1970, 1966, 1965, 1964, 1963, 1960, 1957, 1955, 1950, 1946, 1945, 1942, 1940, 1936, 1935, 1931, 1930, 1926, 1925, 1922
876 SAN SIMEON DR	2020, 2006, 1996, 1992, 1991, 1986, 1985, 1982, 1980, 1978, 1975, 1974, 1970, 1966, 1965, 1964, 1963, 1962, 1960, 1957, 1955, 1950, 1946, 1945, 1942, 1940, 1936, 1935, 1931, 1930, 1926, 1925, 1922

FINDINGS

Address Researched	Address Not Identified in Research Source
877 SAN ARDO WAY	2020, 2006, 2005, 1996, 1991, 1985, 1982, 1980, 1978, 1974, 1970, 1966, 1965, 1964, 1963, 1962, 1960, 1957, 1955, 1950, 1946, 1945, 1942, 1940, 1936, 1935, 1931, 1930, 1926, 1925, 1922
877 SAN LUCAS AVE	2020, 2006, 1996, 1992, 1991, 1986, 1985, 1982, 1980, 1978, 1974, 1970, 1966, 1965, 1964, 1963, 1962, 1960, 1957, 1955, 1950, 1946, 1945, 1942, 1940, 1936, 1935, 1931, 1930, 1926, 1925, 1922
877 SAN LUPPE DR	2020, 2006, 2000, 1996, 1995, 1992, 1991, 1985, 1982, 1980, 1978, 1974, 1970, 1966, 1965, 1964, 1963, 1962, 1960, 1957, 1955, 1950, 1946, 1945, 1942, 1940, 1936, 1935, 1931, 1930, 1926, 1925, 1922
877 SAN RAFAEL AVE	2020, 2006, 2001, 1996, 1985, 1980, 1978, 1974, 1970, 1966, 1965, 1964, 1963, 1962, 1960, 1957, 1955, 1950, 1946, 1945, 1942, 1940, 1936, 1935, 1931, 1930, 1926, 1925, 1922
877 SAN SIMEON DR	2022, 2020, 2006, 2001, 1996, 1991, 1985, 1980, 1978, 1975, 1974, 1970, 1966, 1965, 1964, 1963, 1962, 1960, 1957, 1955, 1950, 1946, 1945, 1942, 1940, 1936, 1935, 1931, 1930, 1926, 1925, 1922
878 LINDA VISTA AVE	2022, 2020, 2017, 2014, 2010, 2006, 2005, 2001, 2000, 1996, 1995, 1992, 1991, 1986, 1985, 1982, 1980, 1978, 1975, 1974, 1970, 1966, 1965, 1964, 1963, 1962, 1960, 1957, 1955, 1950, 1946, 1945, 1942, 1940, 1936, 1935, 1931, 1930, 1926, 1925, 1922
878 SAN ARDO WAY	2020, 2006, 2005, 1996, 1991, 1985, 1980, 1978, 1974, 1970, 1966, 1965, 1964, 1963, 1962, 1960, 1957, 1955, 1950, 1946, 1945, 1942, 1940, 1936, 1935, 1931, 1930, 1926, 1925, 1922
878 SAN RAFAEL AVE	2020, 2006, 1996, 1985, 1980, 1978, 1974, 1970, 1966, 1965, 1964, 1963, 1962, 1960, 1957, 1955, 1950, 1946, 1945, 1942, 1940, 1936, 1935, 1931, 1930, 1926, 1925, 1922
878 SAN SIMEON DR	2020, 2006, 1996, 1985, 1982, 1980, 1978, 1975, 1974, 1970, 1966, 1965, 1964, 1963, 1962, 1960, 1957, 1955, 1950, 1946, 1945, 1942, 1940, 1936, 1935, 1931, 1930, 1926, 1925, 1922
879 LINDA VISTA AVE	2020, 2006, 1996, 1992, 1986, 1985, 1982, 1980, 1978, 1975, 1974, 1970, 1966, 1965, 1964, 1963, 1962, 1960, 1957, 1955, 1950, 1946, 1945, 1942, 1940, 1936, 1935, 1931, 1930, 1926, 1925, 1922
879 SAN ARDO WAY	2020, 2006, 1996, 1985, 1980, 1978, 1974, 1970, 1966, 1965, 1964, 1963, 1962, 1960, 1957, 1955, 1950, 1946, 1945, 1942, 1940, 1936, 1935, 1931, 1930, 1926, 1925, 1922
879 SAN RAFAEL AVE	2020, 2006, 2005, 2001, 1996, 1985, 1982, 1980, 1978, 1974, 1970, 1966, 1965, 1964, 1963, 1962, 1960, 1957, 1955, 1950, 1946, 1945, 1942, 1940, 1936, 1935, 1931, 1930, 1926, 1925, 1922
879 SAN SIMEON DR	2020, 2006, 1996, 1985, 1982, 1980, 1978, 1974, 1970, 1966, 1965, 1964, 1963, 1962, 1960, 1957, 1955, 1950, 1946, 1945, 1942, 1940, 1936, 1935, 1931, 1930, 1926, 1925, 1922
880 LINDA VISTA AVE	2022, 2020, 2017, 2014, 2010, 2006, 2005, 2001, 2000, 1996, 1995, 1992, 1982, 1980, 1978, 1975, 1974, 1970, 1968, 1966, 1965, 1964, 1963, 1962, 1960, 1957, 1955, 1950, 1946, 1945, 1942, 1940, 1936, 1935, 1931, 1930, 1926, 1925, 1922
880 SAN ARDO WAY	2020, 2006, 1996, 1992, 1991, 1986, 1985, 1982, 1980, 1978, 1975, 1974, 1970, 1966, 1965, 1964, 1963, 1962, 1960, 1957, 1955, 1950, 1946, 1945, 1942, 1940, 1936, 1935, 1931, 1930, 1926, 1925, 1922
880 SAN CARRIZO WAY	2020, 2006, 1996, 1995, 1992, 1991, 1985, 1980, 1978, 1974, 1970, 1966, 1965, 1964, 1963, 1962, 1960, 1957, 1955, 1950, 1946, 1945, 1942, 1940, 1936, 1935, 1931, 1930, 1926, 1925, 1922

FINDINGS

Address Researched	Address Not Identified in Research Source
880 SAN RAFAEL AVE	2020, 2006, 2001, 1996, 1992, 1991, 1985, 1980, 1978, 1974, 1970, 1966, 1965, 1964, 1963, 1962, 1960, 1957, 1955, 1950, 1946, 1945, 1942, 1940, 1936, 1935, 1931, 1930, 1926, 1925, 1922
880 SAN SIMEON DR	2020, 2006, 2005, 2001, 1996, 1991, 1985, 1982, 1980, 1978, 1974, 1970, 1966, 1965, 1964, 1963, 1962, 1960, 1957, 1955, 1950, 1946, 1945, 1942, 1940, 1936, 1935, 1931, 1930, 1926, 1925, 1922
881 LINDA VISTA AVE	2020, 2006, 1996, 1992, 1991, 1986, 1985, 1982, 1980, 1978, 1975, 1974, 1970, 1966, 1965, 1964, 1963, 1962, 1960, 1957, 1955, 1950, 1946, 1945, 1942, 1940, 1936, 1935, 1931, 1930, 1926, 1925, 1922
881 SAN ARDO WAY	2020, 2006, 1996, 1992, 1991, 1985, 1980, 1978, 1974, 1970, 1968, 1966, 1965, 1964, 1963, 1962, 1960, 1957, 1955, 1950, 1946, 1945, 1942, 1940, 1936, 1935, 1931, 1930, 1926, 1925, 1922
881 SAN LUCAS AVE	2020, 2006, 1996, 1992, 1991, 1986, 1985, 1982, 1980, 1978, 1975, 1974, 1970, 1966, 1965, 1964, 1963, 1962, 1960, 1957, 1955, 1950, 1946, 1945, 1942, 1940, 1936, 1935, 1931, 1930, 1926, 1925, 1922
881 SAN LUPPE DR	2020, 2006, 2005, 2000, 1996, 1991, 1985, 1980, 1978, 1974, 1970, 1966, 1965, 1964, 1963, 1962, 1960, 1957, 1955, 1950, 1946, 1945, 1942, 1940, 1936, 1935, 1931, 1930, 1926, 1925, 1922
881 SAN RAFAEL AVE	2020, 2006, 2001, 1996, 1985, 1980, 1978, 1975, 1974, 1970, 1966, 1965, 1964, 1963, 1962, 1960, 1957, 1955, 1950, 1946, 1945, 1942, 1940, 1936, 1935, 1931, 1930, 1926, 1925, 1922
881 SAN SIMEON DR	2020, 2006, 2005, 1996, 1992, 1991, 1985, 1980, 1978, 1974, 1970, 1966, 1965, 1964, 1963, 1962, 1960, 1957, 1955, 1950, 1946, 1945, 1942, 1940, 1936, 1935, 1931, 1930, 1926, 1925, 1922
882 SAN ARDO WAY	2020, 2006, 2005, 1996, 1992, 1991, 1986, 1985, 1982, 1980, 1978, 1974, 1970, 1966, 1965, 1964, 1963, 1962, 1960, 1957, 1955, 1950, 1946, 1945, 1942, 1940, 1936, 1935, 1931, 1930, 1926, 1925, 1922
882 SAN CARRIZO WAY	2020, 2006, 1996, 1992, 1991, 1986, 1985, 1980, 1978, 1974, 1970, 1966, 1965, 1964, 1963, 1962, 1960, 1957, 1955, 1950, 1946, 1945, 1942, 1940, 1936, 1935, 1931, 1930, 1926, 1925, 1922
882 SAN RAFAEL AVE	2020, 2010, 2006, 2000, 1996, 1992, 1991, 1985, 1980, 1978, 1974, 1970, 1966, 1965, 1964, 1963, 1962, 1960, 1957, 1955, 1950, 1946, 1945, 1942, 1940, 1936, 1935, 1931, 1930, 1926, 1925, 1922
882 SAN SIMEON DR	2020, 2006, 1996, 1992, 1991, 1985, 1982, 1980, 1978, 1974, 1970, 1966, 1965, 1964, 1963, 1962, 1960, 1957, 1955, 1950, 1946, 1945, 1942, 1940, 1936, 1935, 1931, 1930, 1926, 1925, 1922
883 N SHORELINE BLVD	2020, 2006, 2001, 1996, 1991, 1986, 1985, 1982, 1980, 1978, 1975, 1974, 1970, 1968, 1966, 1965, 1964, 1963, 1962, 1960, 1957, 1955, 1950, 1946, 1945, 1942, 1940, 1936, 1935, 1931, 1930, 1926, 1925, 1922
883 SAN LUCAS AVE	2020, 2006, 1996, 1985, 1980, 1978, 1975, 1974, 1970, 1966, 1965, 1964, 1963, 1962, 1960, 1957, 1955, 1950, 1946, 1945, 1942, 1940, 1936, 1935, 1931, 1930, 1926, 1925, 1922
883 SAN LUCAS WAY	2022, 2020, 2017, 2014, 2010, 2006, 2005, 2001, 2000, 1996, 1995, 1992, 1991, 1986, 1985, 1980, 1978, 1975, 1974, 1970, 1968, 1966, 1965, 1964, 1963, 1962, 1960, 1957, 1955, 1950, 1946, 1945, 1942, 1940, 1936, 1935, 1931, 1930, 1926, 1925, 1922
883 SAN RAFAEL AVE	2020, 2006, 2005, 1996, 1992, 1991, 1986, 1985, 1982, 1980, 1978, 1975, 1974, 1970, 1966, 1965, 1964, 1963, 1962, 1960, 1957, 1955, 1950, 1946, 1945, 1942, 1940, 1936, 1935, 1931, 1930, 1926, 1925, 1922

FINDINGS

Address Researched	Address Not Identified in Research Source
883 SAN SIMEON DR	2020, 2010, 2006, 2005, 1996, 1985, 1982, 1980, 1978, 1975, 1974, 1970, 1966, 1965, 1964, 1963, 1962, 1960, 1957, 1955, 1950, 1946, 1945, 1942, 1940, 1936, 1935, 1931, 1930, 1926, 1925, 1922
883 SHORELINE BLVD	2022, 2020, 2017, 2014, 2010, 2006, 2005, 2000, 1996, 1995, 1992, 1986, 1985, 1982, 1980, 1978, 1975, 1974, 1970, 1968, 1966, 1965, 1964, 1963, 1962, 1960, 1957, 1955, 1950, 1946, 1945, 1942, 1940, 1936, 1935, 1931, 1930, 1926, 1925, 1922
883 STIERLIN RD	2022, 2020, 2017, 2014, 2010, 2006, 2005, 2000, 1996, 1995, 1991, 1985, 1980, 1978, 1974, 1970, 1966, 1965, 1964, 1963, 1960, 1957, 1955, 1950, 1946, 1945, 1942, 1940, 1936, 1935, 1931, 1930, 1926, 1925, 1922
884 SAN ARDO WAY	2020, 2017, 2006, 2005, 1996, 1985, 1982, 1980, 1978, 1974, 1970, 1966, 1965, 1964, 1963, 1962, 1960, 1957, 1955, 1950, 1946, 1945, 1942, 1940, 1936, 1935, 1931, 1930, 1926, 1925, 1922
884 SAN CARRIZO WAY	2020, 2006, 1996, 1985, 1980, 1978, 1974, 1970, 1966, 1965, 1964, 1963, 1962, 1960, 1957, 1955, 1950, 1946, 1945, 1942, 1940, 1936, 1935, 1931, 1930, 1926, 1925, 1922
884 SAN RAFAEL AVE	2020, 2006, 2001, 1996, 1985, 1980, 1978, 1975, 1974, 1970, 1966, 1965, 1964, 1963, 1962, 1960, 1957, 1955, 1950, 1946, 1945, 1942, 1940, 1936, 1935, 1931, 1930, 1926, 1925, 1922
884 SAN SIMEON DR	2022, 2020, 2006, 2001, 1996, 1992, 1991, 1986, 1985, 1982, 1980, 1978, 1975, 1974, 1970, 1966, 1965, 1964, 1963, 1962, 1960, 1957, 1955, 1950, 1946, 1945, 1942, 1940, 1936, 1935, 1931, 1930, 1926, 1925, 1922
885 LINDA VISTA AVE	2022, 2020, 2006, 1996, 1985, 1982, 1980, 1978, 1975, 1974, 1970, 1968, 1966, 1965, 1964, 1963, 1962, 1960, 1957, 1955, 1950, 1946, 1945, 1942, 1940, 1936, 1935, 1931, 1930, 1926, 1925, 1922
885 SAN ARDO WAY	2020, 2006, 1996, 1985, 1980, 1978, 1974, 1970, 1966, 1965, 1964, 1963, 1962, 1960, 1957, 1955, 1950, 1946, 1945, 1942, 1940, 1936, 1935, 1931, 1930, 1926, 1925, 1922
885 SAN RAFAEL AVE	2020, 2006, 2005, 1996, 1986, 1985, 1982, 1980, 1978, 1975, 1974, 1970, 1966, 1965, 1964, 1963, 1962, 1960, 1957, 1955, 1950, 1946, 1945, 1942, 1940, 1936, 1935, 1931, 1930, 1926, 1925, 1922
885 SAN SIMEON DR	2020, 2006, 2000, 1996, 1995, 1991, 1985, 1980, 1978, 1974, 1970, 1966, 1965, 1964, 1963, 1962, 1960, 1957, 1955, 1950, 1946, 1945, 1942, 1940, 1936, 1935, 1931, 1930, 1926, 1925, 1922
885 SAN SIMTEON DR	2022, 2020, 2017, 2014, 2010, 2006, 2005, 2001, 2000, 1996, 1995, 1992, 1991, 1986, 1985, 1982, 1980, 1978, 1974, 1970, 1968, 1966, 1965, 1964, 1963, 1962, 1960, 1957, 1955, 1950, 1946, 1945, 1942, 1940, 1936, 1935, 1931, 1930, 1926, 1925, 1922
885 STIERLIN RD	2022, 2020, 2017, 2014, 2010, 2006, 2005, 2000, 1996, 1995, 1992, 1991, 1986, 1985, 1982, 1980, 1978, 1974, 1970, 1966, 1965, 1964, 1963, 1960, 1955, 1950, 1946, 1945, 1942, 1940, 1936, 1935, 1931, 1930, 1926, 1925, 1922
886 SAN ARDO WAY	2020, 2006, 1996, 1992, 1991, 1986, 1985, 1982, 1980, 1978, 1975, 1974, 1970, 1968, 1966, 1965, 1964, 1963, 1962, 1960, 1957, 1955, 1950, 1946, 1945, 1942, 1940, 1936, 1935, 1931, 1930, 1926, 1925, 1922
886 SAN RAFAEL AVE	2020, 2006, 2005, 2001, 1996, 1986, 1985, 1982, 1980, 1978, 1974, 1970, 1966, 1965, 1964, 1963, 1962, 1960, 1957, 1955, 1950, 1946, 1945, 1942, 1940, 1936, 1935, 1931, 1930, 1926, 1925, 1922
886 SAN SIMEON DR	2020, 2006, 2005, 2000, 1996, 1995, 1992, 1991, 1986, 1985, 1982, 1980, 1978, 1975, 1974, 1970, 1968, 1966, 1965, 1964, 1963, 1962, 1960, 1957, 1955, 1950, 1946, 1945, 1942, 1940, 1936, 1935, 1931, 1930, 1926, 1925, 1922

FINDINGS

Address Researched	Address Not Identified in Research Source
887 SAN ARDO WAY	2020, 2006, 2005, 1996, 1985, 1982, 1980, 1978, 1974, 1970, 1966, 1965, 1964, 1963, 1962, 1960, 1957, 1955, 1950, 1946, 1945, 1942, 1940, 1936, 1935, 1931, 1930, 1926, 1925, 1922
887 SAN LUCAS AVE	2020, 2006, 2000, 1996, 1995, 1986, 1985, 1982, 1980, 1978, 1975, 1974, 1970, 1966, 1965, 1964, 1963, 1962, 1960, 1957, 1955, 1950, 1946, 1945, 1942, 1940, 1936, 1935, 1931, 1930, 1926, 1925, 1922
888 LINDA VISTA AVE	2022, 2020, 2017, 2014, 2010, 2006, 2005, 2001, 2000, 1996, 1995, 1992, 1991, 1986, 1985, 1982, 1980, 1978, 1975, 1974, 1970, 1966, 1965, 1964, 1963, 1962, 1960, 1957, 1955, 1950, 1946, 1945, 1942, 1940, 1936, 1935, 1931, 1930, 1926, 1925, 1922
888 SAN CARRIZO WAY	2020, 2006, 2000, 1996, 1986, 1985, 1982, 1980, 1978, 1975, 1974, 1970, 1966, 1965, 1964, 1963, 1962, 1960, 1957, 1955, 1950, 1946, 1945, 1942, 1940, 1936, 1935, 1931, 1930, 1926, 1925, 1922
890 SAN ARDO WAY	2020, 2006, 2000, 1996, 1995, 1992, 1986, 1985, 1982, 1980, 1978, 1974, 1970, 1966, 1965, 1964, 1963, 1962, 1960, 1957, 1955, 1950, 1946, 1945, 1942, 1940, 1936, 1935, 1931, 1930, 1926, 1925, 1922
890 SAN SIMEON DR	2022, 2020, 2017, 2014, 2010, 2006, 2005, 2000, 1996, 1995, 1992, 1991, 1986, 1985, 1982, 1980, 1978, 1975, 1974, 1970, 1968, 1966, 1965, 1964, 1963, 1962, 1960, 1957, 1955, 1950, 1946, 1945, 1942, 1940, 1936, 1935, 1931, 1930, 1926, 1925, 1922
891 SAN LUCAS AVE	2020, 2006, 2000, 1996, 1995, 1992, 1991, 1986, 1985, 1982, 1980, 1978, 1974, 1970, 1966, 1965, 1964, 1963, 1962, 1960, 1957, 1955, 1950, 1946, 1945, 1942, 1940, 1936, 1935, 1931, 1930, 1926, 1925, 1922
894 SAN RAFAEL AVE	2022, 2020, 2017, 2014, 2010, 2006, 2005, 2000, 1996, 1995, 1992, 1991, 1986, 1985, 1982, 1980, 1978, 1975, 1974, 1970, 1968, 1966, 1965, 1964, 1963, 1962, 1960, 1957, 1955, 1950, 1946, 1945, 1942, 1940, 1936, 1935, 1931, 1930, 1926, 1925, 1922
896 SAN RAFAEL AVE	2022, 2020, 2017, 2014, 2010, 2006, 2005, 2000, 1996, 1995, 1992, 1991, 1986, 1985, 1982, 1980, 1978, 1975, 1974, 1970, 1968, 1966, 1965, 1964, 1963, 1962, 1960, 1957, 1955, 1950, 1946, 1945, 1942, 1940, 1936, 1935, 1931, 1930, 1926, 1925, 1922
9 MORNING SUN CT	2020, 2006, 1996, 1995, 1992, 1991, 1986, 1985, 1980, 1978, 1974, 1970, 1968, 1966, 1965, 1964, 1963, 1962, 1960, 1957, 1955, 1950, 1946, 1945, 1942, 1940, 1936, 1935, 1931, 1930, 1926, 1925, 1922
900 N SHORELINE BLVD	2020, 2006, 2005, 2001, 2000, 1996, 1995, 1992, 1991, 1986, 1985, 1982, 1980, 1978, 1975, 1974, 1970, 1968, 1966, 1965, 1964, 1963, 1962, 1960, 1957, 1955, 1950, 1946, 1945, 1942, 1940, 1936, 1935, 1931, 1930, 1926, 1925, 1922
900 SAN LEANDRO AVE	2022, 2020, 2017, 2014, 2010, 2006, 2005, 2001, 2000, 1996, 1995, 1992, 1986, 1985, 1982, 1980, 1978, 1975, 1974, 1970, 1968, 1966, 1965, 1964, 1963, 1962, 1960, 1957, 1955, 1950, 1946, 1945, 1942, 1940, 1936, 1935, 1931, 1930, 1926, 1925, 1922
900 SHORELINE BLVD	2022, 2020, 2017, 2014, 2010, 2006, 2005, 2000, 1996, 1995, 1992, 1991, 1986, 1985, 1982, 1980, 1978, 1975, 1974, 1970, 1968, 1966, 1965, 1964, 1963, 1962, 1960, 1957, 1955, 1950, 1946, 1945, 1942, 1940, 1936, 1935, 1931, 1930, 1926, 1925, 1922
900 STIERLIN RD	2022, 2020, 2017, 2014, 2010, 2006, 2005, 2000, 1996, 1995, 1992, 1991, 1985, 1980, 1978, 1975, 1974, 1970, 1968, 1966, 1965, 1964, 1963, 1962, 1960, 1957, 1955, 1950, 1946, 1945, 1942, 1940, 1936, 1935, 1931, 1930, 1926, 1925, 1922

FINDINGS

Address Researched	Address Not Identified in Research Source
900 TERRA BELLA AVE	2022, 2020, 2017, 2014, 2010, 2006, 2005, 2001, 2000, 1996, 1995, 1992, 1991, 1986, 1985, 1982, 1980, 1978, 1975, 1974, 1970, 1968, 1966, 1965, 1964, 1963, 1960, 1957, 1955, 1950, 1946, 1945, 1942, 1940, 1936, 1935, 1931, 1930, 1926, 1925, 1922
900 W MIDDLEFIELD RD	2020, 2017, 2014, 2006, 2005, 2001, 2000, 1996, 1995, 1992, 1991, 1986, 1985, 1982, 1980, 1978, 1975, 1974, 1970, 1968, 1966, 1965, 1964, 1963, 1962, 1960, 1957, 1955, 1950, 1946, 1945, 1942, 1940, 1936, 1935, 1931, 1930, 1926, 1925, 1922
903 STIERLIN RD	2022, 2020, 2017, 2014, 2010, 2006, 2005, 2001, 2000, 1996, 1995, 1992, 1991, 1986, 1985, 1982, 1980, 1978, 1975, 1974, 1970, 1968, 1966, 1965, 1964, 1963, 1962, 1960, 1957, 1955, 1946, 1945, 1942, 1940, 1936, 1935, 1931, 1930, 1926, 1925, 1922
903 W MIDDLEFIELD RD	2022, 2020, 2017, 2014, 2010, 2006, 2005, 2001, 1996, 1995, 1992, 1991, 1986, 1985, 1982, 1980, 1978, 1975, 1974, 1970, 1968, 1966, 1965, 1964, 1963, 1962, 1960, 1957, 1955, 1950, 1946, 1945, 1942, 1940, 1936, 1935, 1931, 1930, 1926, 1925, 1922
904 LINDA VISTA AVE	2022, 2020, 2017, 2014, 2010, 2006, 2005, 2001, 2000, 1996, 1995, 1992, 1991, 1982, 1978, 1974, 1970, 1968, 1966, 1965, 1964, 1963, 1962, 1960, 1957, 1955, 1950, 1946, 1945, 1942, 1940, 1936, 1935, 1931, 1930, 1926, 1925, 1922
905 MIDDLEFIELD RD	2022, 2020, 2017, 2014, 2010, 2006, 2005, 2000, 1996, 1995, 1992, 1991, 1985, 1980, 1978, 1975, 1974, 1970, 1968, 1966, 1965, 1964, 1963, 1962, 1960, 1957, 1955, 1950, 1946, 1945, 1942, 1940, 1936, 1935, 1931, 1930, 1926, 1925, 1922
905 W MIDDLEFIELD RD	2020, 2006, 2001, 1996, 1991, 1986, 1985, 1982, 1980, 1978, 1975, 1974, 1970, 1968, 1966, 1965, 1964, 1963, 1962, 1960, 1957, 1955, 1950, 1946, 1945, 1942, 1940, 1936, 1935, 1931, 1930, 1926, 1925, 1922
909 SAN RAFAEL AVE	2020, 2006, 2005, 1996, 1986, 1985, 1982, 1980, 1978, 1974, 1970, 1966, 1965, 1964, 1963, 1962, 1960, 1957, 1955, 1950, 1946, 1945, 1942, 1940, 1936, 1935, 1931, 1930, 1926, 1925, 1922
909 San Rafael Avenue	2022, 2020, 2017, 2014, 2010, 2006, 2005, 2001, 2000, 1996, 1995, 1992, 1991, 1986, 1985, 1982, 1980, 1978, 1975, 1974, 1970, 1968, 1966, 1965, 1964, 1963, 1962, 1960, 1957, 1955, 1950, 1946, 1945, 1942, 1940, 1936, 1935, 1931, 1930, 1926, 1925, 1922
909 TERRA BELLA AVE	2022, 2020, 2017, 2014, 2010, 2006, 2005, 2001, 2000, 1996, 1995, 1992, 1991, 1986, 1985, 1982, 1980, 1978, 1975, 1974, 1970, 1968, 1966, 1965, 1964, 1963, 1960, 1955, 1950, 1946, 1945, 1942, 1940, 1936, 1935, 1931, 1930, 1926, 1925, 1922
910 N SHORELINE BLVD	2022, 2020, 2017, 2014, 2010, 2006, 2005, 2001, 2000, 1996, 1992, 1991, 1986, 1985, 1982, 1980, 1978, 1975, 1974, 1970, 1968, 1966, 1965, 1964, 1963, 1962, 1960, 1957, 1955, 1950, 1946, 1945, 1942, 1940, 1936, 1935, 1931, 1930, 1926, 1925, 1922
912 LINDA VISTA AVE	2022, 2020, 2017, 2014, 2010, 2006, 2005, 2001, 2000, 1996, 1995, 1992, 1982, 1978, 1974, 1970, 1968, 1966, 1965, 1964, 1963, 1962, 1960, 1957, 1955, 1950, 1946, 1945, 1942, 1940, 1936, 1935, 1931, 1930, 1926, 1925, 1922
915 LINDA VISTA AVE	2020, 2017, 2006, 1996, 1992, 1980, 1978, 1974, 1970, 1966, 1965, 1964, 1963, 1960, 1957, 1955, 1950, 1946, 1945, 1942, 1940, 1936, 1935, 1931, 1930, 1926, 1925, 1922
915 Linda Vista Avenue	2022, 2020, 2017, 2014, 2010, 2006, 2005, 2001, 2000, 1996, 1995, 1992, 1991, 1986, 1985, 1982, 1980, 1978, 1975, 1974, 1970, 1968, 1966, 1965, 1964, 1963, 1962, 1960, 1957, 1955, 1950, 1946, 1945, 1942, 1940, 1936, 1935, 1931, 1930, 1926, 1925, 1922

FINDINGS

Address Researched	Address Not Identified in Research Source
915 SAN LEANDRO AVE	2022, 2020, 2017, 2014, 2010, 2006, 2005, 2001, 2000, 1996, 1995, 1992, 1991, 1986, 1985, 1982, 1980, 1978, 1975, 1974, 1970, 1968, 1966, 1965, 1964, 1963, 1962, 1960, 1955, 1950, 1946, 1945, 1942, 1940, 1936, 1935, 1931, 1930, 1926, 1925, 1922
917 SAN RAFAEL AVE	2022, 2020, 2017, 2006, 1996, 1985, 1980, 1978, 1975, 1974, 1970, 1966, 1965, 1964, 1963, 1960, 1957, 1955, 1950, 1946, 1945, 1942, 1940, 1936, 1935, 1931, 1930, 1926, 1925, 1922
917 San Rafael Avenue	2022, 2020, 2017, 2014, 2010, 2006, 2005, 2001, 2000, 1996, 1995, 1992, 1991, 1986, 1985, 1982, 1980, 1978, 1975, 1974, 1970, 1968, 1966, 1965, 1964, 1963, 1962, 1960, 1957, 1955, 1950, 1946, 1945, 1942, 1940, 1936, 1935, 1931, 1930, 1926, 1925, 1922
917 STIERLIN RD	2022, 2020, 2017, 2014, 2010, 2006, 2005, 2001, 2000, 1996, 1995, 1992, 1991, 1986, 1985, 1982, 1980, 1978, 1974, 1970, 1966, 1965, 1964, 1963, 1960, 1957, 1955, 1950, 1946, 1945, 1942, 1940, 1936, 1935, 1931, 1930, 1926, 1925, 1922
918 SAN RAFAEL AVE	2022, 2020, 2006, 2005, 1996, 1991, 1985, 1980, 1978, 1974, 1970, 1966, 1965, 1964, 1963, 1960, 1957, 1955, 1950, 1946, 1945, 1942, 1940, 1936, 1935, 1931, 1930, 1926, 1925, 1922
918 San Rafael Avenue	2022, 2020, 2017, 2014, 2010, 2006, 2005, 2001, 2000, 1996, 1995, 1992, 1991, 1986, 1985, 1982, 1980, 1978, 1975, 1974, 1970, 1968, 1966, 1965, 1964, 1963, 1962, 1960, 1957, 1955, 1950, 1946, 1945, 1942, 1940, 1936, 1935, 1931, 1930, 1926, 1925, 1922
918 SAN RAFAEL CT	2022, 2020, 2017, 2014, 2010, 2006, 2005, 2001, 2000, 1996, 1995, 1992, 1991, 1986, 1985, 1982, 1980, 1978, 1975, 1974, 1970, 1968, 1966, 1965, 1964, 1963, 1962, 1960, 1955, 1950, 1946, 1945, 1942, 1940, 1936, 1935, 1931, 1930, 1926, 1925, 1922
921 LINDA VISTA AVE	2022, 2020, 2017, 2014, 2010, 2006, 2005, 2001, 2000, 1996, 1995, 1992, 1982, 1978, 1975, 1974, 1970, 1968, 1966, 1965, 1964, 1963, 1962, 1960, 1957, 1955, 1950, 1946, 1945, 1942, 1940, 1936, 1935, 1931, 1930, 1926, 1925, 1922
921 TERRA BELLA AVE	2022, 2020, 2017, 2014, 2010, 2006, 2005, 2001, 2000, 1996, 1995, 1992, 1991, 1986, 1985, 1982, 1980, 1978, 1975, 1974, 1970, 1968, 1966, 1965, 1964, 1963, 1960, 1957, 1955, 1950, 1946, 1945, 1942, 1940, 1936, 1935, 1931, 1930, 1926, 1925, 1922
921 TERRA BELLA DR	2022, 2020, 2017, 2014, 2010, 2006, 2005, 2001, 2000, 1996, 1995, 1992, 1991, 1986, 1985, 1982, 1980, 1978, 1975, 1974, 1970, 1968, 1966, 1965, 1964, 1963, 1962, 1960, 1955, 1950, 1946, 1945, 1942, 1940, 1936, 1935, 1931, 1930, 1926, 1925, 1922
922 SAN LEANDRO AVE	2020, 2006, 1996, 1978, 1975, 1974, 1970, 1966, 1965, 1964, 1963, 1962, 1960, 1957, 1955, 1950, 1946, 1945, 1942, 1940, 1936, 1935, 1931, 1930, 1926, 1925, 1922
922 SAN LEANDRO WAY	2022, 2020, 2017, 2014, 2010, 2006, 2005, 2001, 2000, 1996, 1995, 1992, 1991, 1986, 1985, 1980, 1978, 1975, 1974, 1970, 1968, 1966, 1965, 1964, 1963, 1962, 1960, 1955, 1950, 1946, 1945, 1942, 1940, 1936, 1935, 1931, 1930, 1926, 1925, 1922
927 LINDA VISTA AVE	2022, 2020, 2017, 2014, 2010, 2006, 2005, 2001, 2000, 1996, 1995, 1992, 1991, 1986, 1985, 1982, 1978, 1974, 1970, 1968, 1966, 1965, 1964, 1963, 1962, 1960, 1957, 1955, 1950, 1946, 1945, 1942, 1940, 1936, 1935, 1931, 1930, 1926, 1925, 1922
930 LINDA VISTA AVE	2022, 2020, 2017, 2014, 2010, 2006, 2005, 2000, 1996, 1995, 1992, 1991, 1986, 1985, 1982, 1980, 1978, 1975, 1974, 1970, 1968, 1966, 1965, 1964, 1963, 1962, 1960, 1957, 1955, 1950, 1946, 1945, 1942, 1940, 1936, 1935, 1931, 1930, 1926, 1925, 1922

FINDINGS

Address Researched	Address Not Identified in Research Source
935 TERRA BELLA AVE	2022, 2020, 2017, 2010, 2006, 2000, 1996, 1985, 1980, 1978, 1974, 1970, 1966, 1965, 1964, 1963, 1962, 1960, 1957, 1955, 1950, 1946, 1945, 1942, 1940, 1936, 1935, 1931, 1930, 1926, 1925, 1922
936 LINDA VISTA AVE	2022, 2020, 2017, 2014, 2010, 2006, 2005, 2001, 2000, 1996, 1995, 1992, 1982, 1980, 1978, 1975, 1974, 1970, 1968, 1966, 1965, 1964, 1963, 1962, 1960, 1957, 1955, 1950, 1946, 1945, 1942, 1940, 1936, 1935, 1931, 1930, 1926, 1925, 1922
939 LINDA VISTA AVE	2022, 2020, 2017, 2014, 2010, 2006, 2005, 2000, 1996, 1995, 1992, 1986, 1982, 1980, 1978, 1975, 1974, 1970, 1968, 1966, 1965, 1964, 1963, 1962, 1960, 1957, 1955, 1950, 1946, 1945, 1942, 1940, 1936, 1935, 1931, 1930, 1926, 1925, 1922
939 SAN RAFAEL AVE	2020, 2006, 1996, 1980, 1978, 1974, 1970, 1966, 1965, 1964, 1963, 1960, 1957, 1955, 1950, 1946, 1945, 1942, 1940, 1936, 1935, 1931, 1930, 1926, 1925, 1922
939 San Rafael Avenue	2022, 2020, 2017, 2014, 2010, 2006, 2005, 2001, 2000, 1996, 1995, 1992, 1991, 1986, 1985, 1982, 1980, 1978, 1975, 1974, 1970, 1968, 1966, 1965, 1964, 1963, 1962, 1960, 1957, 1955, 1950, 1946, 1945, 1942, 1940, 1936, 1935, 1931, 1930, 1926, 1925, 1922
939 TERRA BELLA AVE	2020, 2006, 1996, 1985, 1980, 1978, 1974, 1970, 1968, 1965, 1964, 1963, 1957, 1955, 1950, 1946, 1945, 1942, 1940, 1936, 1935, 1931, 1930, 1926, 1925, 1922
940 TERRA BELL AVE	2022, 2020, 2017, 2014, 2010, 2006, 2005, 2001, 2000, 1996, 1995, 1992, 1991, 1985, 1982, 1980, 1978, 1975, 1974, 1970, 1968, 1966, 1965, 1964, 1963, 1962, 1960, 1957, 1955, 1950, 1946, 1945, 1942, 1940, 1936, 1935, 1931, 1930, 1926, 1925, 1922
940 TERRA BELLA AVE	2022, 2020, 2017, 2014, 2010, 2006, 2005, 2001, 2000, 1996, 1995, 1992, 1986, 1985, 1982, 1980, 1978, 1974, 1970, 1968, 1965, 1964, 1963, 1962, 1957, 1946, 1942, 1936, 1935, 1931, 1930, 1926, 1925, 1922
941 LINDA VISTA AVE	2020, 2017, 2006, 1996, 1985, 1980, 1978, 1974, 1970, 1966, 1965, 1964, 1963, 1960, 1957, 1955, 1950, 1946, 1945, 1942, 1940, 1936, 1935, 1931, 1930, 1926, 1925, 1922
941 Linda Vista Avenue	2022, 2020, 2017, 2014, 2010, 2006, 2005, 2001, 2000, 1996, 1995, 1992, 1991, 1986, 1985, 1982, 1980, 1978, 1975, 1974, 1970, 1968, 1966, 1965, 1964, 1963, 1962, 1960, 1957, 1955, 1950, 1946, 1945, 1942, 1940, 1936, 1935, 1931, 1930, 1926, 1925, 1922
941 TERRA BELLA AVE	2022, 2020, 2017, 2014, 2010, 2006, 2005, 2001, 2000, 1996, 1995, 1992, 1991, 1986, 1985, 1982, 1980, 1978, 1975, 1974, 1970, 1968, 1965, 1964, 1963, 1957, 1946, 1942, 1936, 1935, 1931, 1930, 1926, 1925, 1922
941 TERRA BELLA DR	2022, 2020, 2017, 2014, 2010, 2006, 2005, 2001, 2000, 1996, 1995, 1992, 1991, 1986, 1985, 1982, 1980, 1978, 1975, 1974, 1970, 1968, 1966, 1965, 1964, 1963, 1962, 1960, 1955, 1950, 1946, 1945, 1942, 1940, 1936, 1935, 1931, 1930, 1926, 1925, 1922
942 TERRA BELLA AVE	2022, 2020, 2017, 2014, 2010, 2006, 2005, 2001, 2000, 1996, 1995, 1992, 1986, 1985, 1982, 1980, 1978, 1974, 1970, 1968, 1965, 1964, 1963, 1962, 1946, 1942, 1936, 1935, 1931, 1930, 1926, 1925, 1922
942 TERRA BELLA DR	2022, 2020, 2017, 2014, 2010, 2006, 2005, 2001, 2000, 1996, 1995, 1992, 1991, 1986, 1985, 1982, 1980, 1978, 1975, 1974, 1970, 1968, 1966, 1965, 1964, 1963, 1962, 1960, 1955, 1950, 1946, 1945, 1942, 1940, 1936, 1935, 1931, 1930, 1926, 1925, 1922
943 N SHORELINE BLVD	2020, 2006, 2005, 2001, 1996, 1991, 1986, 1985, 1982, 1980, 1978, 1975, 1974, 1970, 1968, 1966, 1965, 1964, 1963, 1962, 1960, 1957, 1955, 1950, 1946, 1945, 1942, 1940, 1936, 1935, 1931, 1930, 1926, 1925, 1922

FINDINGS

Address Researched	Address Not Identified in Research Source
943 SAN RAFAEL AVE	2020, 2006, 1996, 1992, 1985, 1982, 1980, 1978, 1974, 1970, 1966, 1965, 1964, 1963, 1960, 1955, 1950, 1946, 1945, 1942, 1940, 1936, 1935, 1931, 1930, 1926, 1925, 1922
943 SHORELINE BLVD	2022, 2020, 2017, 2014, 2010, 2006, 2005, 2000, 1996, 1995, 1992, 1986, 1985, 1982, 1980, 1978, 1975, 1974, 1970, 1968, 1966, 1965, 1964, 1963, 1962, 1960, 1957, 1955, 1950, 1946, 1945, 1942, 1940, 1936, 1935, 1931, 1930, 1926, 1925, 1922
943 STIERLIN RD	2022, 2020, 2017, 2014, 2010, 2006, 2005, 2000, 1996, 1995, 1992, 1991, 1985, 1980, 1978, 1974, 1970, 1966, 1965, 1964, 1963, 1962, 1960, 1957, 1955, 1950, 1946, 1945, 1942, 1940, 1936, 1935, 1931, 1930, 1926, 1925, 1922
943 TERRA BELLA AVE	2022, 2020, 2017, 2014, 2010, 2006, 2005, 2001, 2000, 1996, 1995, 1992, 1991, 1986, 1985, 1982, 1980, 1978, 1974, 1970, 1968, 1965, 1964, 1963, 1962, 1946, 1942, 1936, 1935, 1931, 1930, 1926, 1925, 1922
943 TERRA BELLA DR	2022, 2020, 2017, 2014, 2010, 2006, 2005, 2001, 2000, 1996, 1995, 1992, 1991, 1986, 1985, 1982, 1980, 1978, 1975, 1974, 1970, 1968, 1966, 1965, 1964, 1963, 1962, 1960, 1955, 1950, 1946, 1945, 1942, 1940, 1936, 1935, 1931, 1930, 1926, 1925, 1922
944 SAN LEANDRO AVE	2020, 2006, 1996, 1985, 1980, 1978, 1974, 1970, 1966, 1965, 1964, 1963, 1960, 1955, 1950, 1946, 1945, 1942, 1940, 1936, 1935, 1931, 1930, 1926, 1925, 1922
945 LINDA VISTA AVE	2022, 2020, 2017, 2014, 2010, 2006, 2005, 2001, 2000, 1996, 1995, 1992, 1991, 1986, 1985, 1982, 1980, 1978, 1974, 1970, 1968, 1966, 1965, 1964, 1963, 1962, 1960, 1957, 1955, 1950, 1946, 1945, 1942, 1940, 1936, 1935, 1931, 1930, 1926, 1925, 1922
945 TERRA BELLA AVE	2022, 2020, 2017, 2014, 2010, 2006, 2005, 2001, 2000, 1996, 1995, 1992, 1991, 1986, 1985, 1982, 1980, 1978, 1975, 1974, 1970, 1968, 1965, 1964, 1963, 1962, 1946, 1942, 1940, 1936, 1935, 1931, 1930, 1926, 1925, 1922
946 LINDA VISTA AVE	2022, 2020, 2017, 2014, 2010, 2006, 2005, 2001, 2000, 1996, 1995, 1992, 1991, 1986, 1985, 1982, 1980, 1978, 1974, 1970, 1966, 1965, 1964, 1963, 1960, 1957, 1955, 1950, 1946, 1945, 1942, 1940, 1936, 1935, 1931, 1930, 1926, 1925, 1922
946 LINDA VISTA DR	2022, 2020, 2017, 2014, 2010, 2006, 2005, 2001, 2000, 1996, 1995, 1992, 1991, 1986, 1985, 1982, 1980, 1978, 1975, 1974, 1970, 1968, 1966, 1965, 1964, 1963, 1962, 1960, 1955, 1950, 1946, 1945, 1942, 1940, 1936, 1935, 1931, 1930, 1926, 1925, 1922
946 TERRA BELLA AVE	2022, 2020, 2017, 2014, 2010, 2006, 2005, 2001, 2000, 1996, 1995, 1992, 1991, 1986, 1985, 1982, 1980, 1978, 1974, 1970, 1968, 1965, 1964, 1963, 1962, 1946, 1942, 1936, 1935, 1931, 1930, 1926, 1925, 1922
947 N SHORELINE BLVD	2022, 2020, 2017, 2014, 2010, 2006, 2005, 2001, 2000, 1996, 1992, 1991, 1986, 1985, 1982, 1980, 1978, 1975, 1974, 1970, 1968, 1966, 1965, 1964, 1963, 1962, 1960, 1957, 1955, 1950, 1946, 1945, 1942, 1940, 1936, 1935, 1931, 1930, 1926, 1925, 1922
947 SHORELINE BLVD	2022, 2020, 2017, 2014, 2010, 2006, 2005, 2000, 1996, 1995, 1992, 1991, 1986, 1985, 1982, 1980, 1978, 1975, 1974, 1970, 1968, 1966, 1965, 1964, 1963, 1962, 1960, 1957, 1955, 1950, 1946, 1945, 1942, 1940, 1936, 1935, 1931, 1930, 1926, 1925, 1922
947 STIERLIN RD	2022, 2020, 2017, 2014, 2010, 2006, 2005, 2001, 2000, 1996, 1995, 1991, 1986, 1985, 1982, 1980, 1978, 1975, 1974, 1970, 1968, 1966, 1965, 1964, 1963, 1962, 1960, 1957, 1955, 1950, 1946, 1945, 1942, 1940, 1936, 1935, 1931, 1930, 1926, 1925, 1922
947 TERRA BELLA AVE	2022, 2020, 2017, 2014, 2010, 2006, 2005, 2001, 2000, 1996, 1995, 1992, 1986, 1985, 1982, 1980, 1978, 1975, 1974, 1970, 1968, 1965, 1964, 1963, 1962, 1957, 1946, 1942, 1936, 1935, 1931, 1930, 1926, 1925, 1922

FINDINGS

Address Researched	Address Not Identified in Research Source
948 TERRA BELLA AVE	2022, 2020, 2017, 2014, 2010, 2006, 2005, 2001, 2000, 1996, 1995, 1992, 1986, 1985, 1982, 1980, 1978, 1975, 1974, 1970, 1968, 1965, 1964, 1963, 1962, 1946, 1942, 1936, 1935, 1931, 1930, 1926, 1925, 1922
949 STIERLIN RD	2022, 2020, 2017, 2014, 2010, 2006, 2005, 2001, 2000, 1996, 1995, 1992, 1991, 1985, 1980, 1978, 1975, 1974, 1970, 1966, 1965, 1964, 1963, 1960, 1955, 1950, 1946, 1945, 1942, 1940, 1936, 1935, 1931, 1930, 1926, 1925, 1922
949 TERRA BELLA AVE	2022, 2020, 2017, 2014, 2010, 2006, 2005, 2001, 2000, 1996, 1995, 1992, 1986, 1985, 1982, 1980, 1978, 1974, 1970, 1968, 1965, 1964, 1963, 1962, 1946, 1942, 1936, 1935, 1931, 1930, 1926, 1925, 1922
950 L INDEO AVE	2022, 2020, 2017, 2014, 2010, 2006, 2005, 2001, 2000, 1996, 1995, 1992, 1991, 1986, 1985, 1980, 1978, 1975, 1974, 1970, 1968, 1966, 1965, 1964, 1963, 1962, 1960, 1957, 1955, 1950, 1946, 1945, 1942, 1940, 1936, 1935, 1931, 1930, 1926, 1925, 1922
950 LINDA VISTA AVE	2022, 2020, 2017, 2014, 2010, 2006, 2001, 2000, 1996, 1995, 1992, 1991, 1986, 1985, 1982, 1980, 1978, 1974, 1970, 1966, 1965, 1964, 1963, 1960, 1957, 1955, 1950, 1946, 1945, 1942, 1940, 1936, 1935, 1931, 1930, 1926, 1925, 1922
950 SAN LEANDRO AVE	2022, 2020, 2017, 2006, 2000, 1996, 1992, 1991, 1986, 1985, 1982, 1980, 1978, 1974, 1970, 1966, 1965, 1964, 1963, 1960, 1955, 1950, 1946, 1945, 1942, 1940, 1936, 1935, 1931, 1930, 1926, 1925, 1922
950 TERRA BELLA AVE	2022, 2020, 2017, 2014, 2010, 2006, 2005, 2001, 2000, 1996, 1995, 1992, 1986, 1985, 1982, 1980, 1978, 1974, 1970, 1968, 1965, 1964, 1963, 1962, 1946, 1942, 1936, 1935, 1931, 1930, 1926, 1925, 1922
951 LINDA VISTA AVE	2022, 2020, 2017, 2014, 2010, 2006, 2005, 2001, 2000, 1996, 1995, 1992, 1991, 1986, 1985, 1982, 1980, 1978, 1974, 1970, 1968, 1966, 1965, 1964, 1963, 1962, 1960, 1957, 1955, 1950, 1946, 1945, 1942, 1940, 1936, 1935, 1931, 1930, 1926, 1925, 1922
951 TERRA BELLA AVE	2022, 2020, 2017, 2014, 2010, 2006, 2005, 2001, 2000, 1996, 1995, 1992, 1991, 1986, 1985, 1982, 1980, 1978, 1975, 1974, 1970, 1966, 1965, 1964, 1963, 1962, 1960, 1957, 1955, 1950, 1946, 1945, 1942, 1940, 1936, 1935, 1931, 1930, 1926, 1925, 1922
952 LINDA VISTA AVE	2022, 2020, 2017, 2014, 2010, 2006, 2005, 2001, 2000, 1996, 1995, 1992, 1982, 1978, 1974, 1970, 1968, 1966, 1965, 1964, 1963, 1962, 1960, 1957, 1955, 1950, 1946, 1945, 1942, 1940, 1936, 1935, 1931, 1930, 1926, 1925, 1922
953 TERRA BELLA AVE	2022, 2020, 2017, 2014, 2010, 2006, 2005, 2001, 2000, 1996, 1995, 1992, 1991, 1986, 1985, 1982, 1980, 1978, 1974, 1970, 1968, 1965, 1964, 1963, 1962, 1946, 1942, 1940, 1936, 1935, 1931, 1930, 1926, 1925, 1922
954 LIENDERSONI AVE	2022, 2020, 2017, 2014, 2010, 2006, 2005, 2001, 2000, 1996, 1995, 1992, 1991, 1986, 1985, 1980, 1978, 1975, 1974, 1970, 1968, 1966, 1965, 1964, 1963, 1962, 1960, 1957, 1955, 1950, 1946, 1945, 1942, 1940, 1936, 1935, 1931, 1930, 1926, 1925, 1922
954 LINDA VISTA AVE	2022, 2020, 2017, 2014, 2010, 2006, 2005, 2000, 1996, 1995, 1992, 1991, 1986, 1985, 1982, 1980, 1978, 1975, 1974, 1970, 1968, 1966, 1965, 1964, 1963, 1960, 1955, 1950, 1946, 1945, 1942, 1940, 1936, 1935, 1931, 1930, 1926, 1925, 1922
954 SAN RAFAEL AVE	2020, 2006, 2005, 2000, 1996, 1986, 1985, 1982, 1980, 1978, 1974, 1970, 1966, 1965, 1964, 1963, 1962, 1960, 1955, 1950, 1946, 1945, 1942, 1940, 1936, 1935, 1931, 1930, 1926, 1925, 1922
954 San Rafael Avenue	2022, 2020, 2017, 2014, 2010, 2006, 2005, 2001, 2000, 1996, 1995, 1992, 1991, 1986, 1985, 1982, 1980, 1978, 1975, 1974, 1970, 1968, 1966, 1965, 1964, 1963, 1962, 1960, 1957, 1955, 1950, 1946, 1945, 1942, 1940, 1936, 1935, 1931, 1930, 1926, 1925, 1922

FINDINGS

Address Researched	Address Not Identified in Research Source
954 TERRA BELLA AVE	2022, 2020, 2017, 2014, 2010, 2006, 2005, 2001, 2000, 1996, 1995, 1992, 1986, 1985, 1982, 1980, 1978, 1974, 1970, 1968, 1965, 1964, 1963, 1962, 1946, 1942, 1936, 1935, 1931, 1930, 1926, 1925, 1922
955 SAN RAFAEL AVE	2022, 2020, 2006, 1996, 1986, 1985, 1980, 1978, 1974, 1970, 1966, 1965, 1964, 1963, 1960, 1955, 1950, 1946, 1945, 1942, 1940, 1936, 1935, 1931, 1930, 1926, 1925, 1922
956 TERRA BELLA AVE	2022, 2020, 2017, 2014, 2010, 2006, 2005, 2001, 2000, 1996, 1995, 1992, 1991, 1986, 1985, 1982, 1980, 1978, 1974, 1970, 1968, 1965, 1964, 1963, 1962, 1957, 1946, 1945, 1942, 1940, 1936, 1935, 1931, 1930, 1926, 1925, 1922
956 TERRA BELLA DR	2022, 2020, 2017, 2014, 2010, 2006, 2005, 2001, 2000, 1996, 1995, 1992, 1991, 1986, 1985, 1982, 1980, 1978, 1975, 1974, 1970, 1968, 1966, 1965, 1964, 1963, 1962, 1960, 1955, 1950, 1946, 1945, 1942, 1940, 1936, 1935, 1931, 1930, 1926, 1925, 1922
957 LINDA VISTA AVE	2022, 2020, 2017, 2014, 2010, 2006, 2005, 2001, 2000, 1996, 1995, 1992, 1982, 1978, 1975, 1974, 1970, 1968, 1966, 1965, 1964, 1963, 1962, 1960, 1957, 1955, 1950, 1946, 1945, 1942, 1940, 1936, 1935, 1931, 1930, 1926, 1925, 1922
957 TERRA BELLA AVE	2022, 2020, 2017, 2014, 2010, 2006, 2005, 2001, 2000, 1996, 1995, 1992, 1991, 1986, 1985, 1982, 1980, 1978, 1974, 1970, 1968, 1965, 1964, 1963, 1962, 1946, 1942, 1936, 1935, 1931, 1930, 1926, 1925, 1922
958 SAN LEANDRO AVE	2020, 2006, 1996, 1986, 1985, 1978, 1974, 1970, 1966, 1965, 1964, 1963, 1960, 1957, 1955, 1950, 1946, 1945, 1942, 1940, 1936, 1935, 1931, 1930, 1926, 1925, 1922
958 TERRA BELLA AVE	2022, 2020, 2017, 2014, 2010, 2006, 2005, 2001, 2000, 1996, 1995, 1992, 1991, 1986, 1985, 1982, 1980, 1978, 1974, 1970, 1968, 1965, 1964, 1963, 1962, 1957, 1946, 1942, 1936, 1935, 1931, 1930, 1926, 1925, 1922
959 LINDA VISTA AVE	2022, 2020, 2017, 2014, 2010, 2006, 2005, 2001, 2000, 1996, 1995, 1992, 1991, 1986, 1985, 1982, 1980, 1978, 1975, 1974, 1970, 1966, 1965, 1964, 1963, 1962, 1960, 1957, 1955, 1950, 1946, 1945, 1942, 1940, 1936, 1935, 1931, 1930, 1926, 1925, 1922
960 LINDA VISTA AVE	2020, 2006, 2005, 2001, 2000, 1996, 1995, 1992, 1978, 1974, 1970, 1966, 1965, 1964, 1963, 1962, 1960, 1957, 1955, 1950, 1946, 1945, 1942, 1940, 1936, 1935, 1931, 1930, 1926, 1925, 1922
961 MIDDLEFIELD RD	2022, 2020, 2017, 2014, 2010, 2006, 2005, 2001, 2000, 1996, 1995, 1992, 1991, 1986, 1985, 1982, 1980, 1978, 1975, 1974, 1970, 1966, 1965, 1964, 1963, 1962, 1960, 1957, 1955, 1950, 1946, 1945, 1942, 1940, 1936, 1935, 1931, 1930, 1926, 1925, 1922
961 SAN LEANDRO WAY	2022, 2020, 2017, 2014, 2010, 2006, 2005, 2001, 2000, 1996, 1995, 1992, 1991, 1986, 1985, 1982, 1980, 1978, 1975, 1974, 1970, 1968, 1966, 1965, 1964, 1963, 1962, 1960, 1955, 1950, 1946, 1945, 1942, 1940, 1936, 1935, 1931, 1930, 1926, 1925, 1922
961 TERRA BELLA AVE	2022, 2020, 2017, 2014, 2010, 2006, 2005, 2001, 2000, 1996, 1995, 1992, 1991, 1986, 1985, 1982, 1980, 1978, 1974, 1970, 1968, 1965, 1964, 1963, 1962, 1946, 1942, 1936, 1935, 1931, 1930, 1926, 1925, 1922
962 TERRA BELLA AVE	2022, 2020, 2017, 2014, 2010, 2006, 2005, 2001, 2000, 1996, 1995, 1992, 1986, 1985, 1982, 1980, 1978, 1974, 1970, 1968, 1965, 1964, 1963, 1962, 1946, 1942, 1936, 1935, 1931, 1930, 1926, 1925, 1922
963 LINDA VISTA AVE	2022, 2020, 2017, 2014, 2010, 2006, 1996, 1985, 1980, 1978, 1974, 1970, 1966, 1965, 1964, 1963, 1960, 1957, 1955, 1950, 1946, 1945, 1942, 1940, 1936, 1935, 1931, 1930, 1926, 1925, 1922

FINDINGS

Address Researched	Address Not Identified in Research Source
963 Linda Vista Avenue	2022, 2020, 2017, 2014, 2010, 2006, 2005, 2001, 2000, 1996, 1995, 1992, 1991, 1986, 1985, 1982, 1980, 1978, 1975, 1974, 1970, 1968, 1966, 1965, 1964, 1963, 1962, 1960, 1957, 1955, 1950, 1946, 1945, 1942, 1940, 1936, 1935, 1931, 1930, 1926, 1925, 1922
963 LINDA VISTA DR	2022, 2020, 2017, 2014, 2010, 2006, 2005, 2001, 2000, 1996, 1995, 1992, 1991, 1986, 1985, 1982, 1980, 1978, 1975, 1974, 1970, 1968, 1966, 1965, 1964, 1963, 1962, 1960, 1955, 1950, 1946, 1945, 1942, 1940, 1936, 1935, 1931, 1930, 1926, 1925, 1922
965 TERRA BELLA AVE	2022, 2020, 2017, 2014, 2010, 2006, 2005, 2001, 2000, 1996, 1995, 1992, 1986, 1985, 1982, 1980, 1978, 1974, 1970, 1968, 1965, 1964, 1963, 1962, 1946, 1942, 1936, 1935, 1931, 1930, 1926, 1925, 1922
966 TERRA BELLA AVE	2022, 2020, 2017, 2014, 2010, 2006, 2005, 2001, 2000, 1996, 1995, 1992, 1991, 1986, 1985, 1982, 1980, 1978, 1975, 1974, 1970, 1965, 1964, 1963, 1962, 1957, 1946, 1942, 1936, 1935, 1931, 1930, 1926, 1925, 1922
967 N SHORELINE BLVD	2020, 2006, 2005, 2001, 1996, 1991, 1986, 1985, 1982, 1980, 1978, 1975, 1974, 1970, 1968, 1966, 1965, 1964, 1963, 1962, 1960, 1957, 1955, 1950, 1946, 1945, 1942, 1940, 1936, 1935, 1931, 1930, 1926, 1925, 1922
967 SHORELINE BLVD	2022, 2020, 2017, 2014, 2010, 2006, 2005, 2000, 1996, 1995, 1992, 1986, 1985, 1982, 1980, 1978, 1975, 1974, 1970, 1968, 1966, 1965, 1964, 1963, 1962, 1960, 1957, 1955, 1950, 1946, 1945, 1942, 1940, 1936, 1935, 1931, 1930, 1926, 1925, 1922
967 STIERLIN RD	2022, 2020, 2017, 2014, 2010, 2006, 2005, 2001, 2000, 1996, 1995, 1991, 1985, 1982, 1980, 1978, 1974, 1970, 1968, 1966, 1965, 1964, 1963, 1960, 1955, 1950, 1946, 1945, 1942, 1940, 1936, 1935, 1931, 1930, 1926, 1925, 1922
968 LINDA VISTA AVE	2022, 2020, 2017, 2014, 2010, 2006, 2005, 2001, 2000, 1996, 1995, 1992, 1991, 1986, 1985, 1982, 1978, 1974, 1970, 1968, 1966, 1965, 1964, 1963, 1962, 1960, 1957, 1955, 1950, 1946, 1945, 1942, 1940, 1936, 1935, 1931, 1930, 1926, 1925, 1922
968 SAN RAFAEL AVE	2022, 2020, 2017, 2014, 2010, 2006, 2005, 2001, 2000, 1996, 1995, 1992, 1991, 1986, 1985, 1982, 1980, 1978, 1975, 1974, 1970, 1966, 1965, 1964, 1963, 1962, 1960, 1957, 1955, 1950, 1946, 1945, 1942, 1940, 1936, 1935, 1931, 1930, 1926, 1925, 1922
969 LINDA VISTA AVE	2022, 2020, 2017, 2014, 2010, 2006, 2005, 2001, 2000, 1996, 1995, 1992, 1991, 1986, 1982, 1978, 1974, 1970, 1968, 1966, 1965, 1964, 1963, 1962, 1960, 1957, 1955, 1950, 1946, 1945, 1942, 1940, 1936, 1935, 1931, 1930, 1926, 1925, 1922
969 TERRA BELLA AVE	2022, 2020, 2017, 2014, 2010, 2006, 2005, 2001, 2000, 1996, 1995, 1992, 1991, 1986, 1985, 1982, 1980, 1978, 1974, 1970, 1968, 1965, 1964, 1963, 1962, 1946, 1942, 1936, 1935, 1931, 1930, 1926, 1925, 1922
970 TERRA BELLA AVE	2020, 2006, 1996, 1985, 1982, 1980, 1978, 1974, 1970, 1968, 1965, 1964, 1963, 1962, 1957, 1946, 1945, 1942, 1940, 1936, 1935, 1931, 1930, 1926, 1925, 1922
970 TERRA BELLA DR	2022, 2020, 2017, 2014, 2010, 2006, 2005, 2001, 2000, 1996, 1995, 1992, 1991, 1986, 1985, 1982, 1980, 1978, 1975, 1974, 1970, 1968, 1966, 1965, 1964, 1963, 1962, 1960, 1955, 1950, 1946, 1945, 1942, 1940, 1936, 1935, 1931, 1930, 1926, 1925, 1922
973 LINDA VISTA AVE	2020, 2006, 1996, 1985, 1982, 1980, 1978, 1975, 1974, 1970, 1968, 1966, 1965, 1964, 1963, 1962, 1960, 1957, 1955, 1950, 1946, 1945, 1942, 1940, 1936, 1935, 1931, 1930, 1926, 1925, 1922
973 TERRA BELLA AVE	2022, 2020, 2017, 2014, 2010, 2006, 2005, 2001, 2000, 1996, 1995, 1992, 1991, 1986, 1985, 1982, 1980, 1978, 1974, 1970, 1968, 1965, 1964, 1963, 1962, 1946, 1942, 1936, 1935, 1931, 1930, 1926, 1925, 1922

FINDINGS

Address Researched	Address Not Identified in Research Source
973 W MIDDLEFIELD RD	2022, 2020, 2017, 2014, 2010, 2006, 2005, 2001, 2000, 1996, 1992, 1991, 1986, 1985, 1982, 1980, 1978, 1975, 1974, 1970, 1968, 1966, 1965, 1964, 1963, 1962, 1960, 1957, 1955, 1950, 1946, 1945, 1942, 1940, 1936, 1935, 1931, 1930, 1926, 1925, 1922
974 TERRA BELLA AVE	2022, 2020, 2017, 2014, 2010, 2006, 2005, 2001, 2000, 1996, 1995, 1992, 1991, 1986, 1985, 1982, 1980, 1978, 1974, 1970, 1968, 1965, 1964, 1963, 1962, 1946, 1942, 1936, 1935, 1931, 1930, 1926, 1925, 1922
975 N SHORELINE BLVD	2020, 2006, 2001, 1996, 1995, 1991, 1986, 1985, 1982, 1980, 1978, 1975, 1974, 1970, 1968, 1966, 1965, 1964, 1963, 1962, 1960, 1957, 1955, 1950, 1946, 1945, 1942, 1940, 1936, 1935, 1931, 1930, 1926, 1925, 1922
975 SHORELINE BLVD	2022, 2020, 2017, 2014, 2010, 2006, 2005, 2000, 1996, 1995, 1992, 1986, 1985, 1982, 1980, 1978, 1975, 1974, 1970, 1968, 1966, 1965, 1964, 1963, 1962, 1960, 1957, 1955, 1950, 1946, 1945, 1942, 1940, 1936, 1935, 1931, 1930, 1926, 1925, 1922
975 STIERLIN RD	2022, 2020, 2017, 2014, 2010, 2006, 2005, 2000, 1996, 1995, 1992, 1991, 1985, 1980, 1978, 1974, 1970, 1966, 1965, 1964, 1963, 1960, 1957, 1955, 1950, 1946, 1945, 1942, 1940, 1936, 1935, 1931, 1930, 1926, 1925, 1922
975 TERRA BELLA AVE	2020, 2006, 1996, 1995, 1985, 1980, 1978, 1974, 1970, 1965, 1964, 1963, 1962, 1946, 1942, 1936, 1935, 1931, 1930, 1926, 1925, 1922
976 LINDA VISTA AVE	2022, 2020, 2017, 2014, 2010, 2006, 2005, 2001, 2000, 1996, 1995, 1992, 1991, 1986, 1985, 1982, 1980, 1978, 1974, 1970, 1968, 1966, 1965, 1964, 1963, 1962, 1960, 1957, 1955, 1950, 1946, 1945, 1942, 1940, 1936, 1935, 1931, 1930, 1926, 1925, 1922
976 TERRA BELLA AVE	2022, 2020, 2017, 2014, 2010, 2006, 2005, 2001, 2000, 1996, 1995, 1992, 1991, 1986, 1985, 1982, 1980, 1978, 1974, 1970, 1968, 1965, 1964, 1963, 1962, 1957, 1946, 1942, 1936, 1935, 1931, 1930, 1926, 1925, 1922
977 SAN RAFAEL AVE	2022, 2020, 2017, 2014, 2010, 2006, 2005, 2000, 1996, 1995, 1992, 1991, 1986, 1985, 1982, 1980, 1978, 1975, 1974, 1970, 1968, 1966, 1965, 1964, 1963, 1962, 1960, 1957, 1955, 1950, 1946, 1945, 1942, 1940, 1936, 1935, 1931, 1930, 1926, 1925, 1922
977 TERRA BELLA AVE	2022, 2020, 2017, 2014, 2010, 2006, 2005, 2001, 2000, 1996, 1995, 1992, 1991, 1986, 1985, 1982, 1980, 1978, 1975, 1974, 1970, 1968, 1965, 1964, 1963, 1962, 1946, 1942, 1936, 1935, 1931, 1930, 1926, 1925, 1922
978 TERRA BELLA AVE	2022, 2020, 2017, 2014, 2010, 2006, 2005, 2001, 2000, 1996, 1995, 1992, 1986, 1985, 1982, 1980, 1978, 1974, 1970, 1968, 1965, 1964, 1963, 1962, 1946, 1942, 1936, 1935, 1931, 1930, 1926, 1925, 1922
979 TERRA BELLA AVE	2022, 2020, 2017, 2014, 2010, 2006, 2005, 2001, 2000, 1996, 1995, 1992, 1991, 1986, 1985, 1982, 1980, 1978, 1974, 1970, 1968, 1965, 1964, 1963, 1962, 1946, 1942, 1936, 1935, 1931, 1930, 1926, 1925, 1922
980 LINDA VISTA AVE	2020, 2006, 2005, 2001, 2000, 1996, 1995, 1992, 1991, 1986, 1985, 1982, 1980, 1978, 1974, 1970, 1966, 1965, 1964, 1963, 1962, 1960, 1957, 1955, 1950, 1946, 1945, 1942, 1940, 1936, 1935, 1931, 1930, 1926, 1925, 1922
980 SAN RAFAEL AVE	2022, 2020, 2017, 2014, 2010, 2006, 2005, 2000, 1996, 1995, 1992, 1991, 1986, 1985, 1982, 1980, 1978, 1975, 1974, 1970, 1968, 1966, 1965, 1964, 1963, 1962, 1960, 1957, 1955, 1950, 1946, 1945, 1942, 1940, 1936, 1935, 1931, 1930, 1926, 1925, 1922
980 TERRA BELLA AVE	2022, 2020, 2017, 2014, 2010, 2006, 2005, 2001, 2000, 1996, 1995, 1992, 1986, 1985, 1982, 1980, 1978, 1975, 1974, 1970, 1968, 1965, 1964, 1963, 1962, 1946, 1942, 1940, 1936, 1935, 1931, 1930, 1926, 1925, 1922

FINDINGS

Address Researched	Address Not Identified in Research Source
982 SAN LEANDRO WAY	2022, 2020, 2017, 2014, 2010, 2006, 2005, 2001, 2000, 1996, 1995, 1992, 1991, 1986, 1985, 1982, 1980, 1978, 1975, 1974, 1970, 1968, 1966, 1965, 1964, 1963, 1962, 1960, 1955, 1950, 1946, 1945, 1942, 1940, 1936, 1935, 1931, 1930, 1926, 1925, 1922
983 LINDA VISTA AVE	2020, 2006, 2000, 1996, 1995, 1992, 1991, 1985, 1980, 1978, 1975, 1974, 1970, 1966, 1965, 1964, 1963, 1960, 1957, 1955, 1950, 1946, 1945, 1942, 1940, 1936, 1935, 1931, 1930, 1926, 1925, 1922
983 TERRA BELLA AVE	2022, 2020, 2017, 2014, 2010, 2006, 2005, 2001, 2000, 1996, 1995, 1992, 1986, 1985, 1982, 1980, 1978, 1974, 1970, 1968, 1965, 1964, 1963, 1962, 1957, 1946, 1942, 1936, 1935, 1931, 1930, 1926, 1925, 1922
984 LINDA VISTA AVE	2022, 2020, 2017, 2014, 2010, 2006, 2005, 2001, 2000, 1996, 1995, 1992, 1991, 1986, 1982, 1978, 1974, 1970, 1966, 1965, 1964, 1963, 1962, 1960, 1957, 1955, 1950, 1946, 1945, 1942, 1940, 1936, 1935, 1931, 1930, 1926, 1925, 1922
984 TERRA BELLA AVE	2022, 2020, 2017, 2014, 2010, 2006, 2005, 2001, 2000, 1996, 1995, 1992, 1986, 1985, 1982, 1980, 1978, 1975, 1974, 1970, 1968, 1965, 1964, 1963, 1962, 1946, 1942, 1936, 1935, 1931, 1930, 1926, 1925, 1922
985 SAN RAFAEL AVE	2022, 2020, 2017, 2014, 2010, 2006, 2005, 2001, 2000, 1996, 1995, 1992, 1991, 1986, 1985, 1982, 1980, 1978, 1975, 1974, 1970, 1966, 1965, 1964, 1963, 1962, 1960, 1957, 1955, 1950, 1946, 1945, 1942, 1940, 1936, 1935, 1931, 1930, 1926, 1925, 1922
985 TERRA BELLA AVE	2020, 2006, 1996, 1985, 1980, 1978, 1974, 1970, 1966, 1965, 1964, 1963, 1962, 1960, 1957, 1955, 1950, 1946, 1945, 1942, 1940, 1936, 1935, 1931, 1930, 1926, 1925, 1922
986 LINDA VISTA AVE	2022, 2020, 2017, 2014, 2010, 2006, 2005, 2001, 2000, 1996, 1995, 1992, 1991, 1986, 1985, 1982, 1980, 1978, 1975, 1974, 1970, 1968, 1966, 1965, 1964, 1963, 1960, 1957, 1955, 1950, 1946, 1945, 1942, 1940, 1936, 1935, 1931, 1930, 1926, 1925, 1922
986 LINDA VISTA DR	2022, 2020, 2017, 2014, 2010, 2006, 2005, 2001, 2000, 1996, 1995, 1992, 1991, 1986, 1985, 1982, 1980, 1978, 1975, 1974, 1970, 1968, 1966, 1965, 1964, 1963, 1962, 1960, 1955, 1950, 1946, 1945, 1942, 1940, 1936, 1935, 1931, 1930, 1926, 1925, 1922
987 LINDA VISTA AVE	2020, 2006, 2000, 1996, 1986, 1985, 1982, 1980, 1978, 1974, 1970, 1966, 1965, 1964, 1963, 1960, 1957, 1955, 1950, 1946, 1945, 1942, 1940, 1936, 1935, 1931, 1930, 1926, 1925, 1922
987 TERRA BELLA AVE	2022, 2020, 2017, 2014, 2010, 2006, 2005, 2001, 2000, 1996, 1995, 1992, 1991, 1986, 1985, 1982, 1980, 1978, 1975, 1974, 1970, 1968, 1965, 1964, 1963, 1962, 1946, 1942, 1936, 1935, 1931, 1930, 1926, 1925, 1922
988 TERRA BELLA AVE	2022, 2020, 2017, 2014, 2010, 2006, 2005, 2001, 2000, 1996, 1995, 1992, 1991, 1986, 1985, 1982, 1980, 1978, 1974, 1970, 1968, 1965, 1964, 1963, 1962, 1957, 1946, 1942, 1936, 1935, 1931, 1930, 1926, 1925, 1922
990 TERRA BELLA AVE	2020, 2006, 2005, 1996, 1992, 1991, 1986, 1985, 1982, 1980, 1978, 1975, 1974, 1970, 1968, 1966, 1965, 1964, 1963, 1962, 1960, 1957, 1955, 1950, 1946, 1945, 1942, 1940, 1936, 1935, 1931, 1930, 1926, 1925, 1922
991 E MIDDLEFIELD RD	2022, 2020, 2017, 2014, 2010, 2006, 2005, 2001, 2000, 1996, 1995, 1991, 1986, 1985, 1982, 1980, 1978, 1975, 1974, 1970, 1968, 1966, 1965, 1964, 1963, 1962, 1960, 1957, 1955, 1950, 1946, 1945, 1942, 1940, 1936, 1935, 1931, 1930, 1926, 1925, 1922
993 E MIDDLEFIELD RD	2022, 2020, 2017, 2014, 2010, 2006, 2005, 2001, 2000, 1996, 1995, 1991, 1986, 1985, 1982, 1980, 1978, 1975, 1974, 1970, 1968, 1966, 1965, 1964, 1963, 1962, 1960, 1957, 1955, 1950, 1946, 1945, 1942, 1940, 1936, 1935, 1931, 1930, 1926, 1925, 1922

TARGET PROPERTY: ADDRESS NOT IDENTIFIED IN RESEARCH SOURCE

The following Target Property addresses were researched for this report, and the addresses were not identified in the research source.

Address Researched	Address Not Identified in Research Source
940 and 924 San Rafael Avenue	2020, 2017, 2010, 2006, 1996, 1985, 1980, 1978, 1974, 1970, 1966, 1965, 1964, 1963, 1960, 1955, 1950, 1946, 1945, 1942, 1940, 1936, 1935, 1931, 1930, 1926, 1925, 1922

CITADEL EHS
assess resolve strengthen

Appendix G
EDR Historical Topo Map Report

940 and 924 San Rafael Avenue

940 and 924 San Rafael Avenue

Mountain View, CA 94043

Inquiry Number: 8150510.4

October 23, 2025

EDR Historical Topo Map Report

with QuadMatch™

6 Armstrong Road, 4th floor
Shelton, CT 06484
Toll Free: 800.352.0050
www.edrnet.com

EDR Historical Topo Map Report

10/23/25

Site Name:	Client Name:
940 and 924 San Rafael Avenu	Citadel EHS
940 and 924 San Rafael Avenu	102 Mill Street
Mountain View, CA 94043	Grass Valley, CA 95945
EDR Inquiry # 8150510.4	Contact: Fanny Lopez

EDR Topographic Map Library has been searched by EDR and maps covering the target property location as provided by Citadel EHS were identified for the years listed below. EDR's Historical Topo Map Report is designed to assist professionals in evaluating potential liability on a target property resulting from past activities. EDRs Historical Topo Map Report includes a search of a collection of public and private color historical topographic maps, dating back to the late 1800s.

Search Results:		*Coordinates:*	
P.O.#	3067.1041.0	**Latitude:**	37.40722 37° 24' 26" North
Project:	NA	**Longitude:**	-122.073635 -122° 4' 25" West
		UTM Zone:	Zone 10 North
		UTM X Meters:	581983.62
		UTM Y Meters:	4140450.80
		Elevation:	41.00' above sea level

Maps Provided:

2021	1968	1897
2018	1961	
2015	1953	
2012	1948	
1997	1947	
1995	1943	
1981	1902	
1973	1899	

Disclaimer - Copyright and Trademark Notice

This Report contains certain information obtained from a variety of public and other sources reasonably available to Environmental Data Resources, LLC. It cannot be concluded from this Report that coverage information for the target and surrounding properties does not exist from other sources. This Report is provided on an "AS IS", "AS AVAILABLE" basis. NO WARRANTY EXPRESS OR IMPLIED IS MADE WHATSOEVER IN CONNECTION WITH THIS REPORT. ENVIRONMENTAL DATA RESOURCES, LLC AND ITS SUBSIDIARIES, AFFILIATES AND THIRD PARTY SUPPLIERS DISCLAIM ALL WARRANTIES, OF ANY KIND OR NATURE, EXPRESS OR IMPLIED, ARISING OUT OF OR RELATED TO THIS REPORT OR ANY OF THE DATA AND INFORMATION PROVIDED IN THIS REPORT, INCLUDING WITHOUT LIMITATION, ANY WARRANTIES REGARDING ACCURACY, QUALITY, CORRECTNESS, COMPLETENESS, COMPREHENSIVENESS, SUITABILITY, MERCHANTABILITY, FITNESS FOR A PARTICULAR PURPOSE, TITLE, NON-INFRINGEMENT, MISAPPROPRIATION, OR OTHERWISE. ALL RISK IS ASSUMED BY THE USER. IN NO EVENT SHALL ENVIRONMENTAL DATA RESOURCES, LLC OR ITS SUBSIDIARIES, AFFILIATES OR THIRD PARTY SUPPLIERS BE LIABLE TO ANYONE FOR ANY DIRECT, INCIDENTAL, INDIRECT, SPECIAL, CONSEQUENTIAL OR OTHER DAMAGES OF ANY TYPE OR KIND (INCLUDING BUT NOT LIMITED TO LOSS OF PROFITS, LOSS OF USE, OR LOSS OF DATA), ARISING OUT OF OR IN ANY WAY CONNECTED WITH THIS REPORT OR ANY OF THE DATA AND INFORMATION PROVIDED IN THIS REPORT. Any analyses, estimates, ratings, environmental risk levels, or risk codes provided in this Report are provided for illustrative purposes only, and are not intended to provide, nor should they be interpreted as providing any facts regarding, or prediction or forecast of, any environmental risk for any property. Only an assessment performed by a qualified environmental professional can provide findings, opinions or conclusions regarding the environmental risk or conditions in, on or at any property.

Copyright 2025 by Environmental Data Resources, Inc. All rights reserved. Reproduction in any media or format, in whole or in part, of any report or map of Environmental Data Resources, Inc., or its affiliates, is prohibited without prior written permission.

EDR and its logos (including Sanborn and Sanborn Map) are trademarks of Environmental Data Resources, LLC or its affiliates. All other trademarks used herein are the property of their respective owners.

Topo Sheet Key

This EDR Topo Map Report is based upon the following USGS topographic map sheets.

2021 Source Sheets

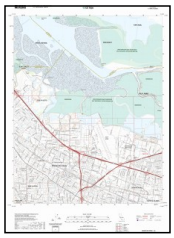

Mountain View
2021
7.5-minute, 24000

2018 Source Sheets

Mountain View
2018
7.5-minute, 24000

2015 Source Sheets

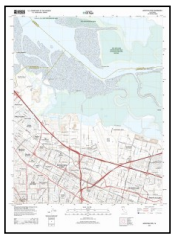

Mountain View
2015
7.5-minute, 24000

2012 Source Sheets

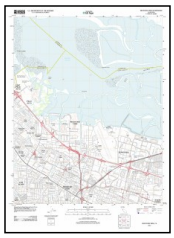

Mountain View
2012
7.5-minute, 24000

Topo Sheet Key

This EDR Topo Map Report is based upon the following USGS topographic map sheets.

1997 Source Sheets

Mountain View
1997
7.5-minute, 24000
Aerial Photo Revised 1997

1995 Source Sheets

Mountain View
1995
7.5-minute, 24000
Aerial Photo Revised 1991

1981 Source Sheets

Mountain View
1981
7.5-minute, 24000
Aerial Photo Revised 1979

1973 Source Sheets

Mountain View
1973
7.5-minute, 24000
Aerial Photo Revised 1973

Topo Sheet Key

This EDR Topo Map Report is based upon the following USGS topographic map sheets.

1968 Source Sheets

Mountain View
1968
7.5-minute, 24000
Aerial Photo Revised 1968

1961 Source Sheets

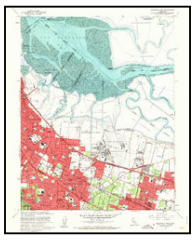

Mountain View
1961
7.5-minute, 24000
Aerial Photo Revised 1960

1953 Source Sheets

Mountain View
1953
7.5-minute, 24000
Aerial Photo Revised 1948

1948 Source Sheets

Palo Alto
1948
15-minute, 62500
Aerial Photo Revised 1948

Topo Sheet Key

This EDR Topo Map Report is based upon the following USGS topographic map sheets.

1947 Source Sheets

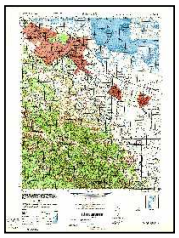

PALO ALTO
1947
15-minute, 50000

1943 Source Sheets

Palo Alto
1943
15-minute, 62500
Aerial Photo Revised 1940

1902 Source Sheets

Santa Cruz
1902
30-minute, 125000

1899 Source Sheets

Palo Alto
1899
15-minute, 62500

Topo Sheet Key

This EDR Topo Map Report is based upon the following USGS topographic map sheets.

1897 Source Sheets

Palo Alto
1897
15-minute, 62500

Historical Topo Map

2021

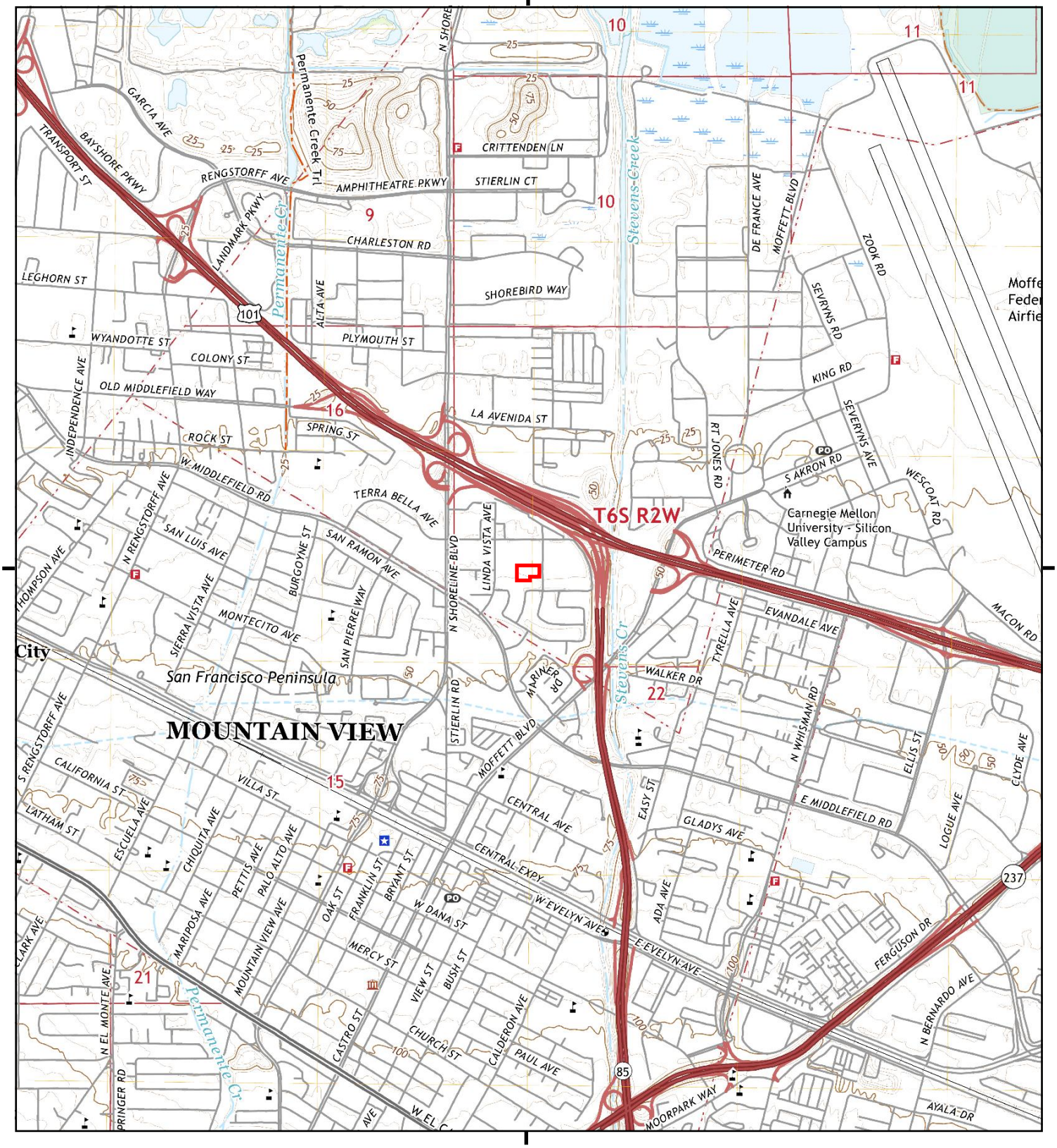

This report includes information from the following map sheet(s).

0 Miles 0.25 0.5 1 1.5

NW N NE
W E
SW S SE

TP, Mountain View, 2021, 7.5-minute

SITE NAME: 940 and 924 San Rafael Avenue
ADDRESS: 940 and 924 San Rafael Avenue
Mountain View, CA 94043
CLIENT: Citadel EHS

N

Historical Topo Map

2018

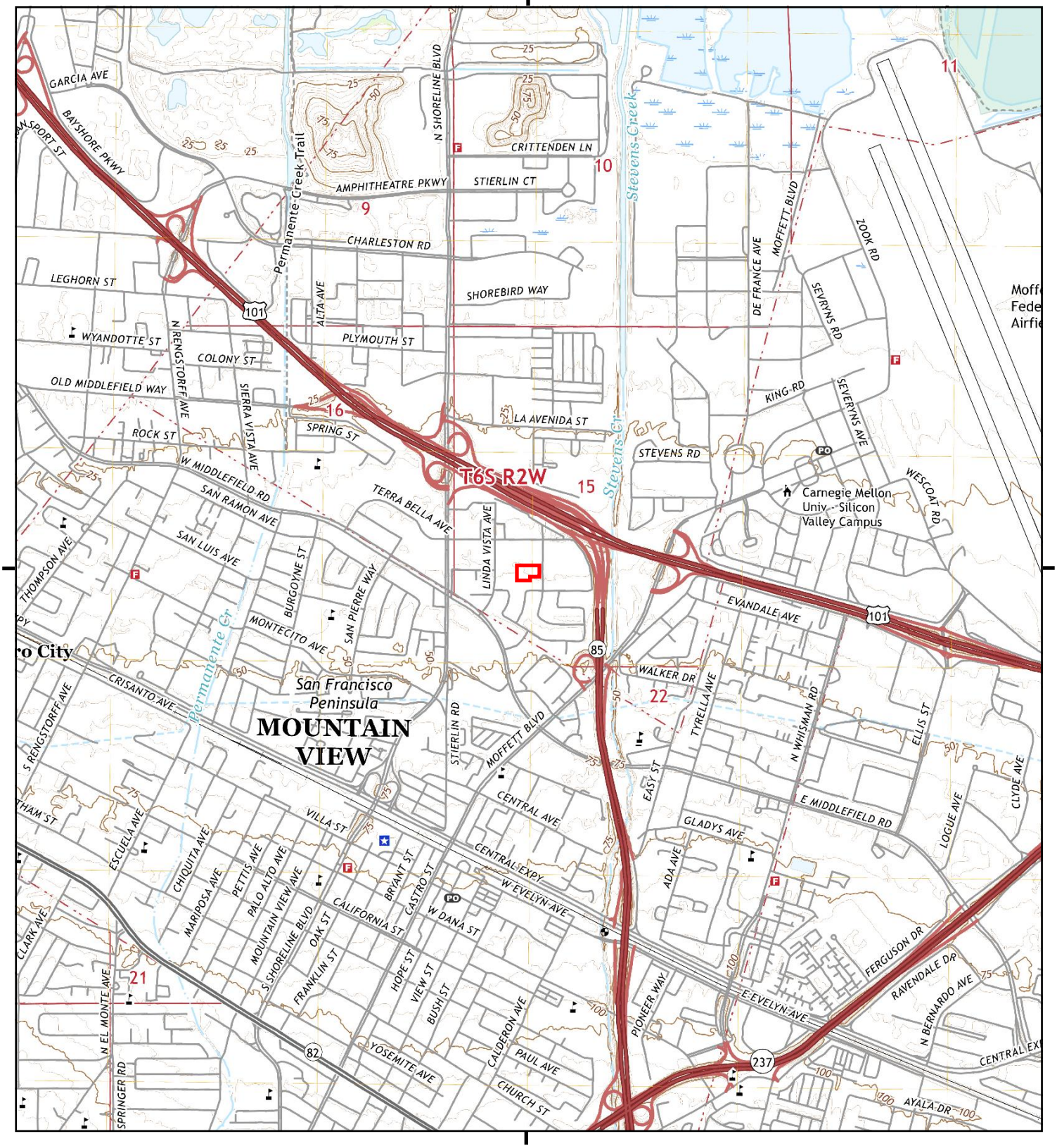

This report includes information from the following map sheet(s).

0 Miles 0.25 0.5 1 1.5

NW N NE
W E
SW S SE

TP, Mountain View, 2018, 7.5-minute

SITE NAME: 940 and 924 San Rafael Avenue
ADDRESS: 940 and 924 San Rafael Avenue
Mountain View, CA 94043
CLIENT: Citadel EHS

N

Historical Topo Map

2015

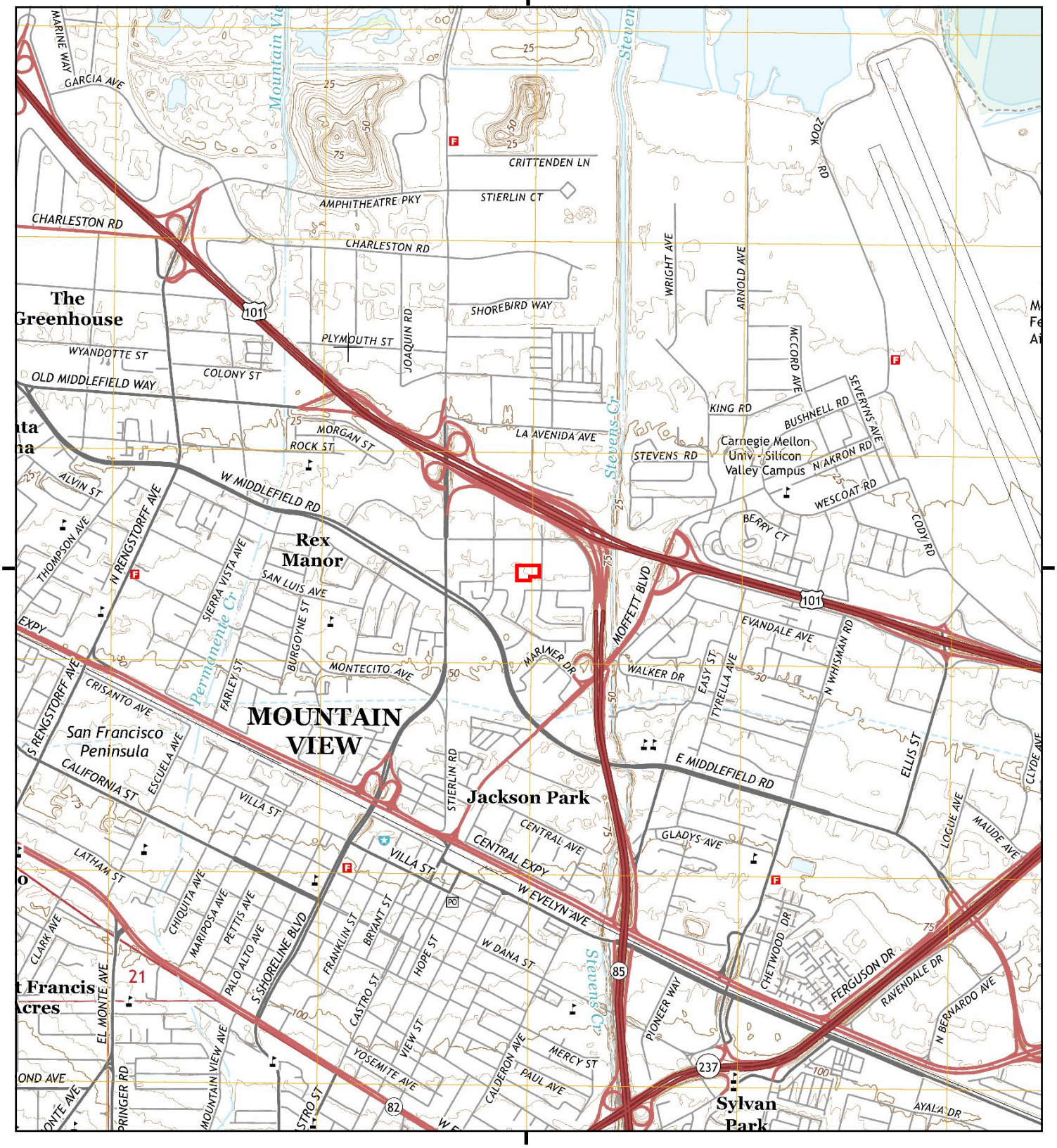

This report includes information from the following map sheet(s).

0 Miles 0.25 0.5 1 1.5

NW N NE
W E
SW S SE

TP, Mountain View, 2015, 7.5-minute

SITE NAME: 940 and 924 San Rafael Avenue
ADDRESS: 940 and 924 San Rafael Avenue
Mountain View, CA 94043
CLIENT: Citadel EHS

N

Historical Topo Map

2012

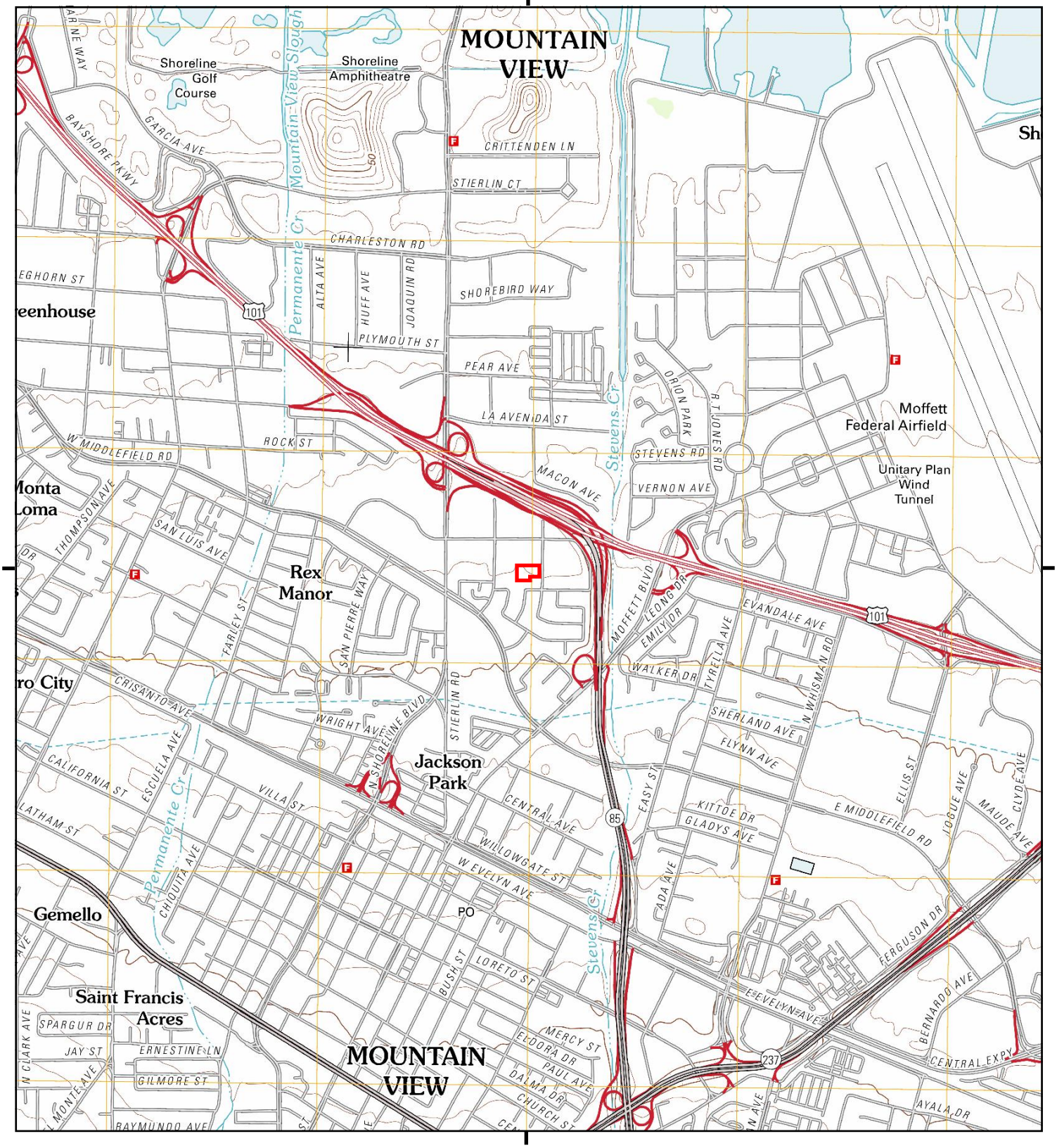

This report includes information from the following map sheet(s).

0 Miles 0.25 0.5 1 1.5

NW N NE
W E
SW S SE

TP, Mountain View, 2012, 7.5-minute

SITE NAME: 940 and 924 San Rafael Avenue
ADDRESS: 940 and 924 San Rafael Avenue
Mountain View, CA 94043
CLIENT: Citadel EHS

N

Historical Topo Map

1997

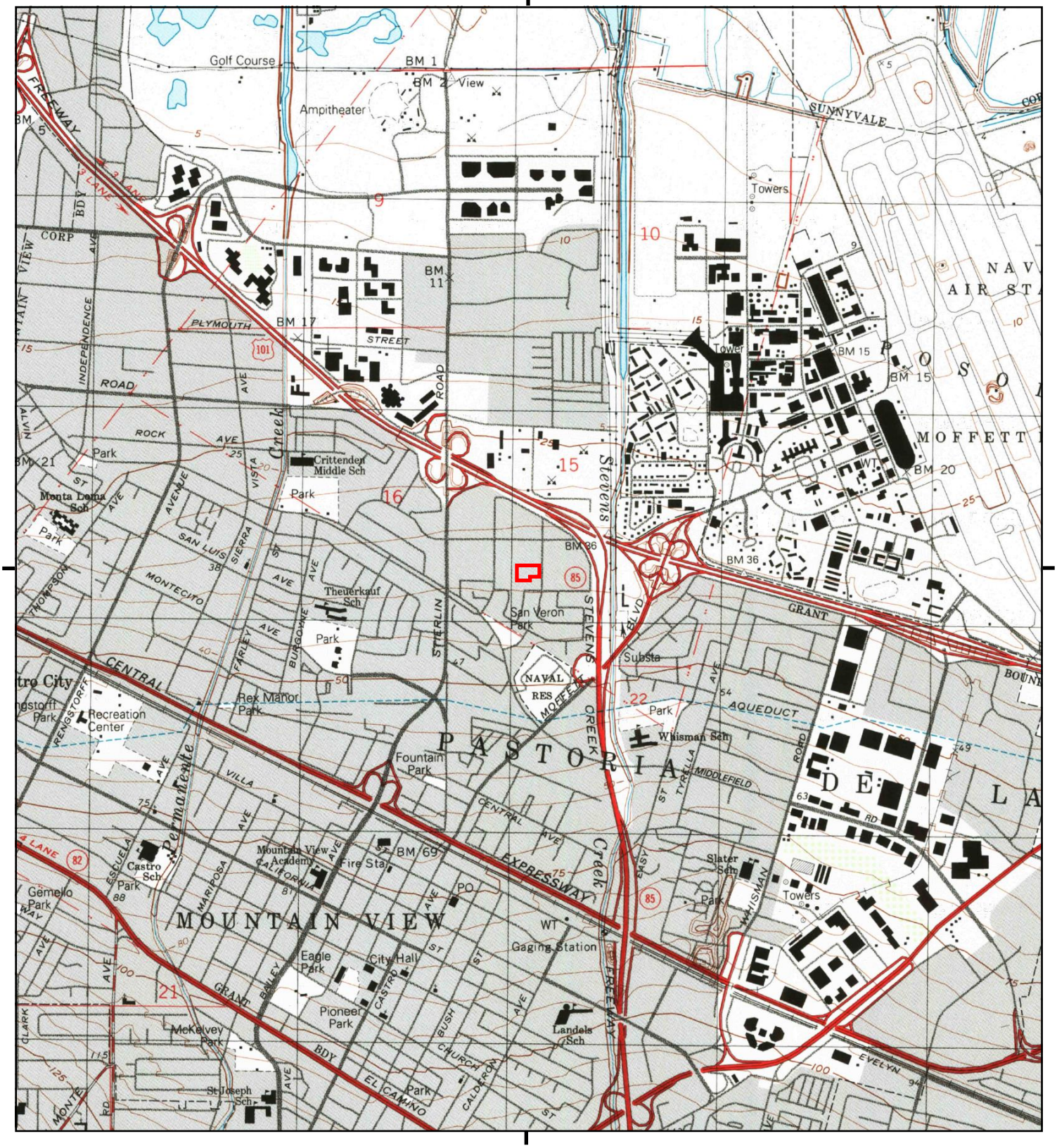

This report includes information from the following map sheet(s).

0 Miles 0.25 0.5 1 1.5

NW N NE
W E
SW S SE

TP, Mountain View, 1997, 7.5-minute

SITE NAME: 940 and 924 San Rafael Avenue
ADDRESS: 940 and 924 San Rafael Avenue
Mountain View, CA 94043
CLIENT: Citadel EHS

N

Historical Topo Map

1995

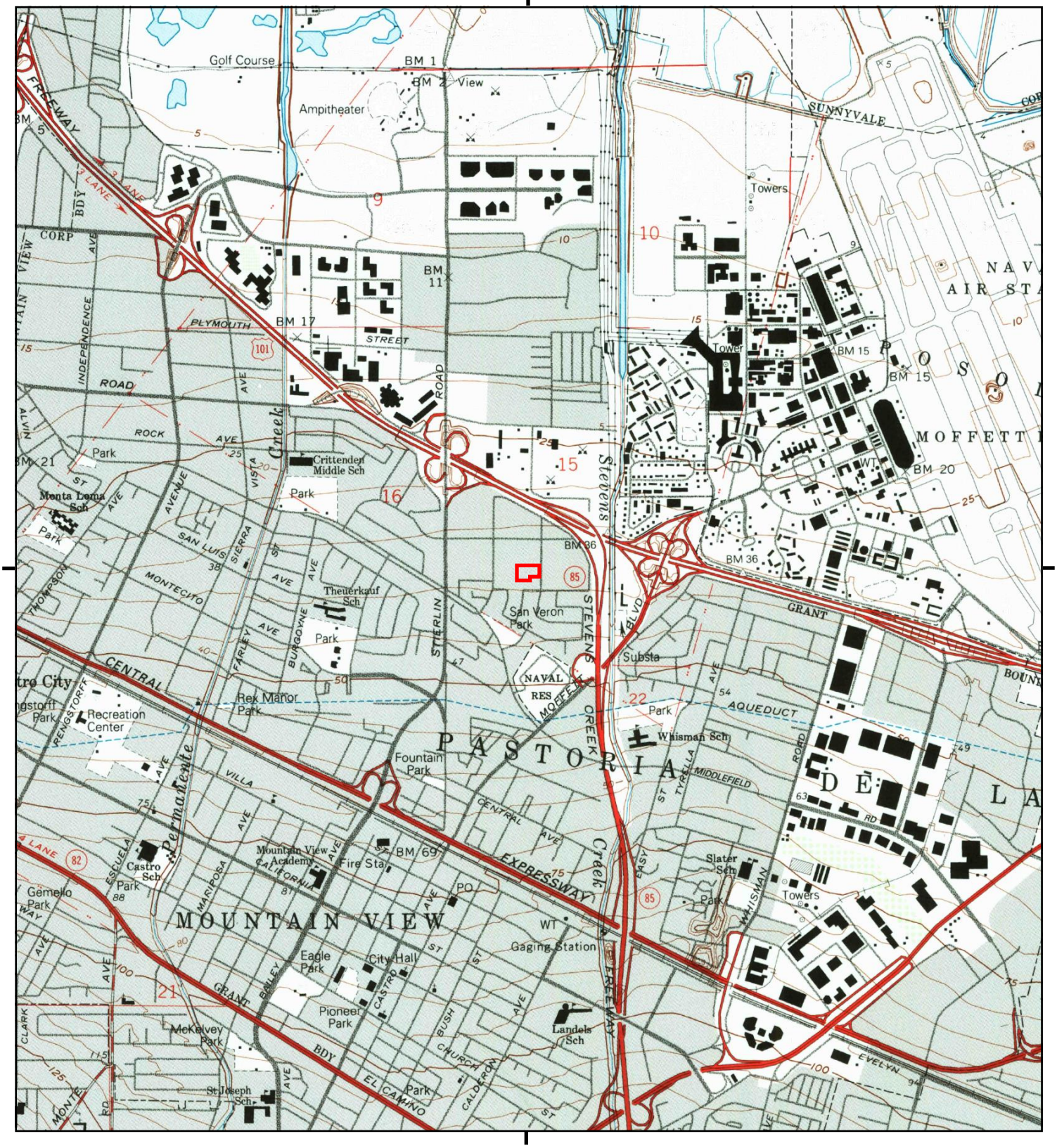

This report includes information from the following map sheet(s).

0 Miles 0.25 0.5 1 1.5

NW N NE
W E
SW S SE

TP, Mountain View, 1995, 7.5-minute

SITE NAME: 940 and 924 San Rafael Avenue
ADDRESS: 940 and 924 San Rafael Avenue
Mountain View, CA 94043
CLIENT: Citadel EHS

N

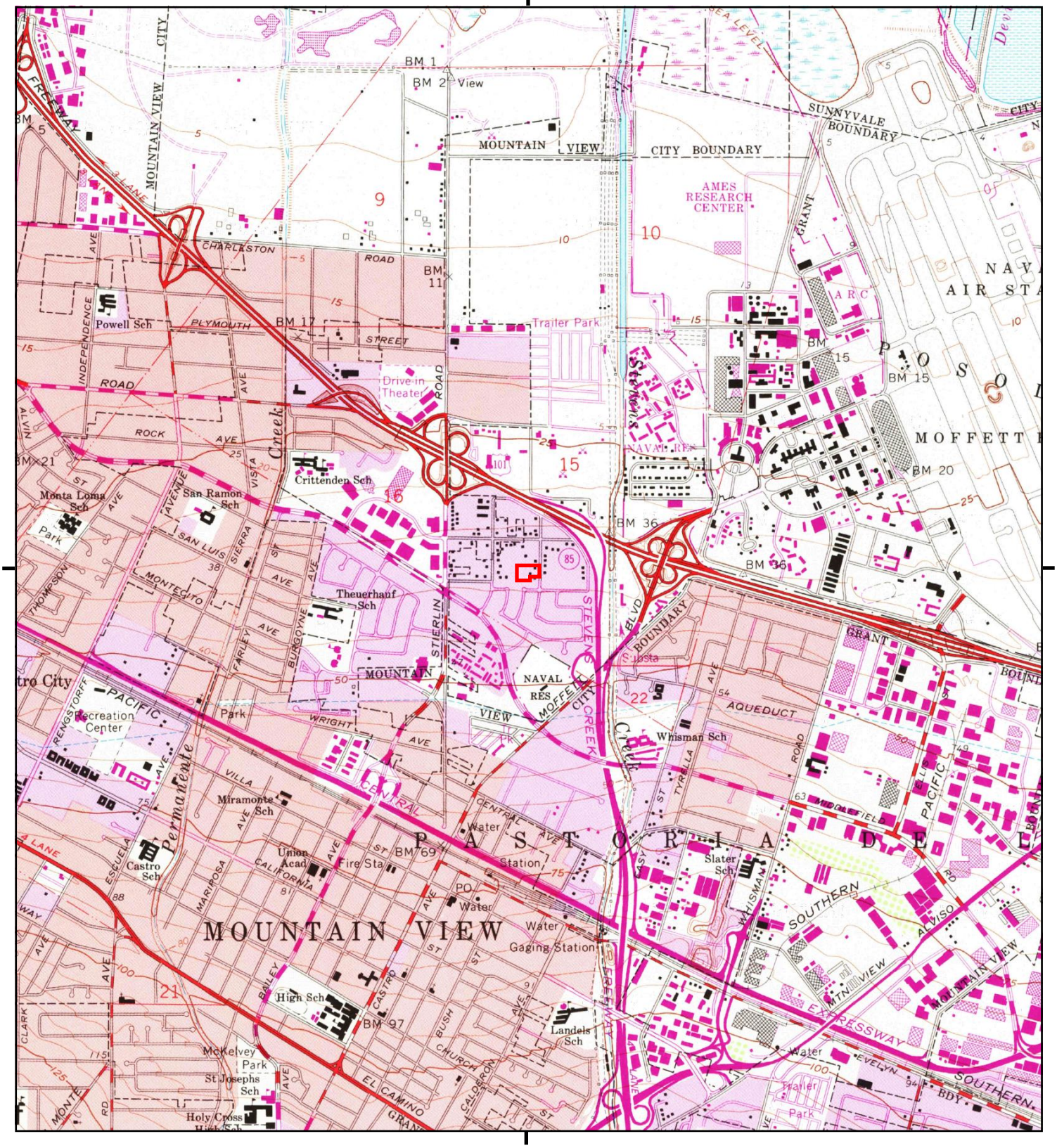

This report includes information from the following map sheet(s).

0 Miles 0.25 0.5 1 1.5

NW N NE
W E
SW S SE

TP, Mountain View, 1981, 7.5-minute

SITE NAME: 940 and 924 San Rafael Avenue
ADDRESS: 940 and 924 San Rafael Avenue
Mountain View, CA 94043
CLIENT: Citadel EHS

N

Historical Topo Map

1973

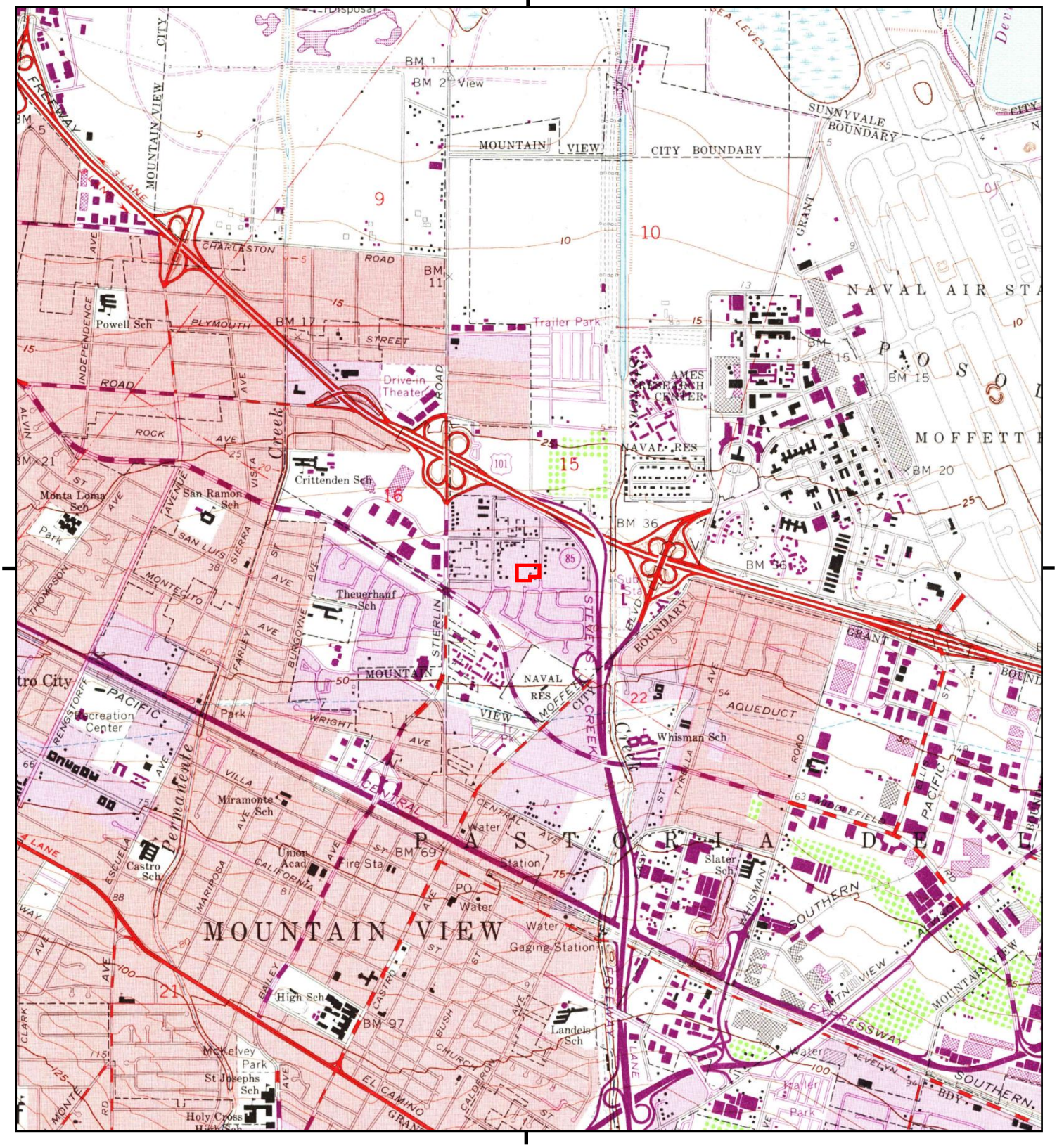

This report includes information from the following map sheet(s).

0 Miles 0.25 0.5 1 1.5

NW N NE
W E
SW S SE

TP, Mountain View, 1973, 7.5-minute

SITE NAME: 940 and 924 San Rafael Avenue
ADDRESS: 940 and 924 San Rafael Avenue
Mountain View, CA 94043
CLIENT: Citadel EHS

N

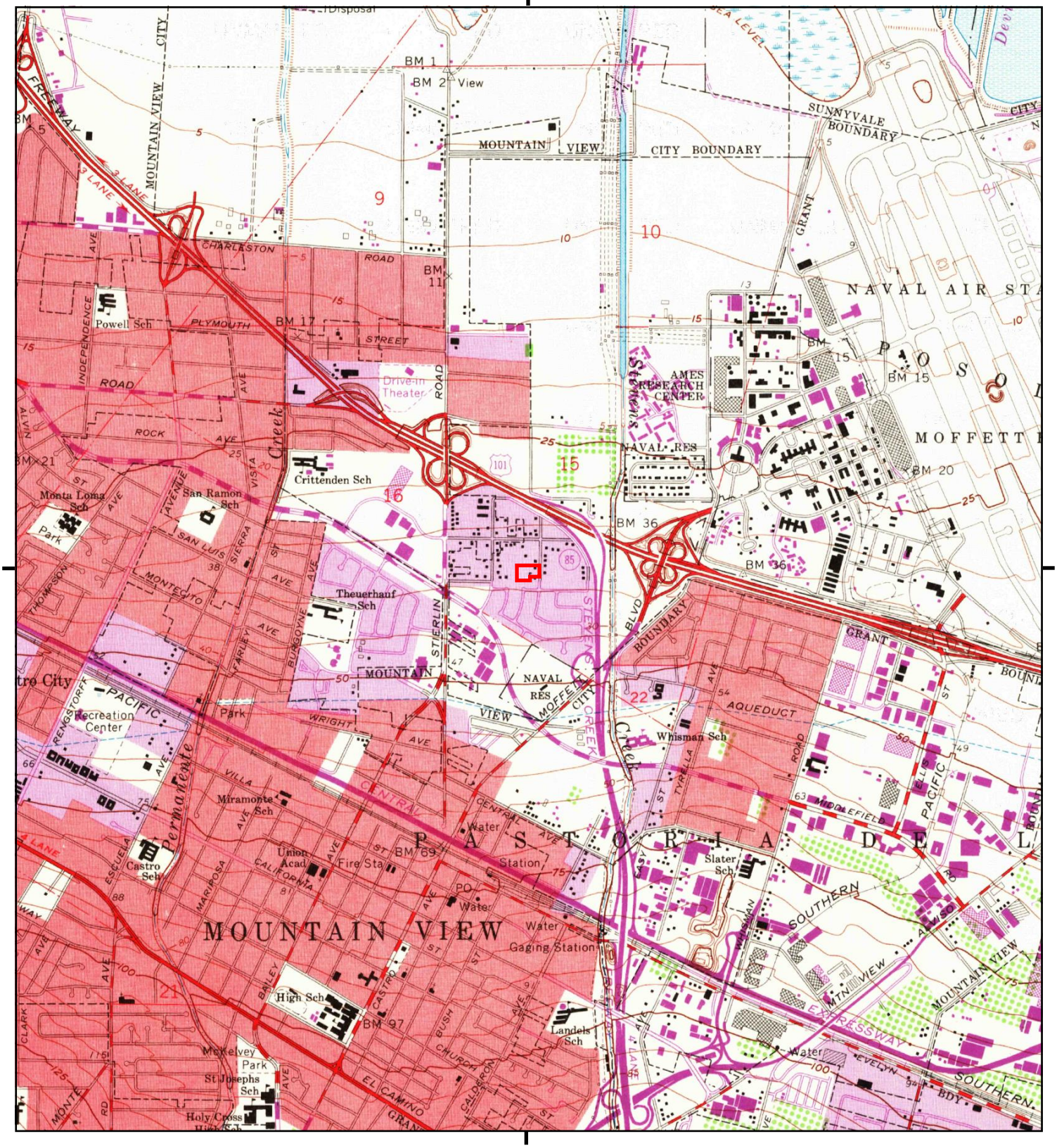

This report includes information from the following map sheet(s).

0 Miles 0.25 0.5 1 1.5

NW N NE
W E
SW S SE

TP, Mountain View, 1968, 7.5-minute

SITE NAME: 940 and 924 San Rafael Avenue
ADDRESS: 940 and 924 San Rafael Avenue
Mountain View, CA 94043
CLIENT: Citadel EHS

N

Historical Topo Map

1961

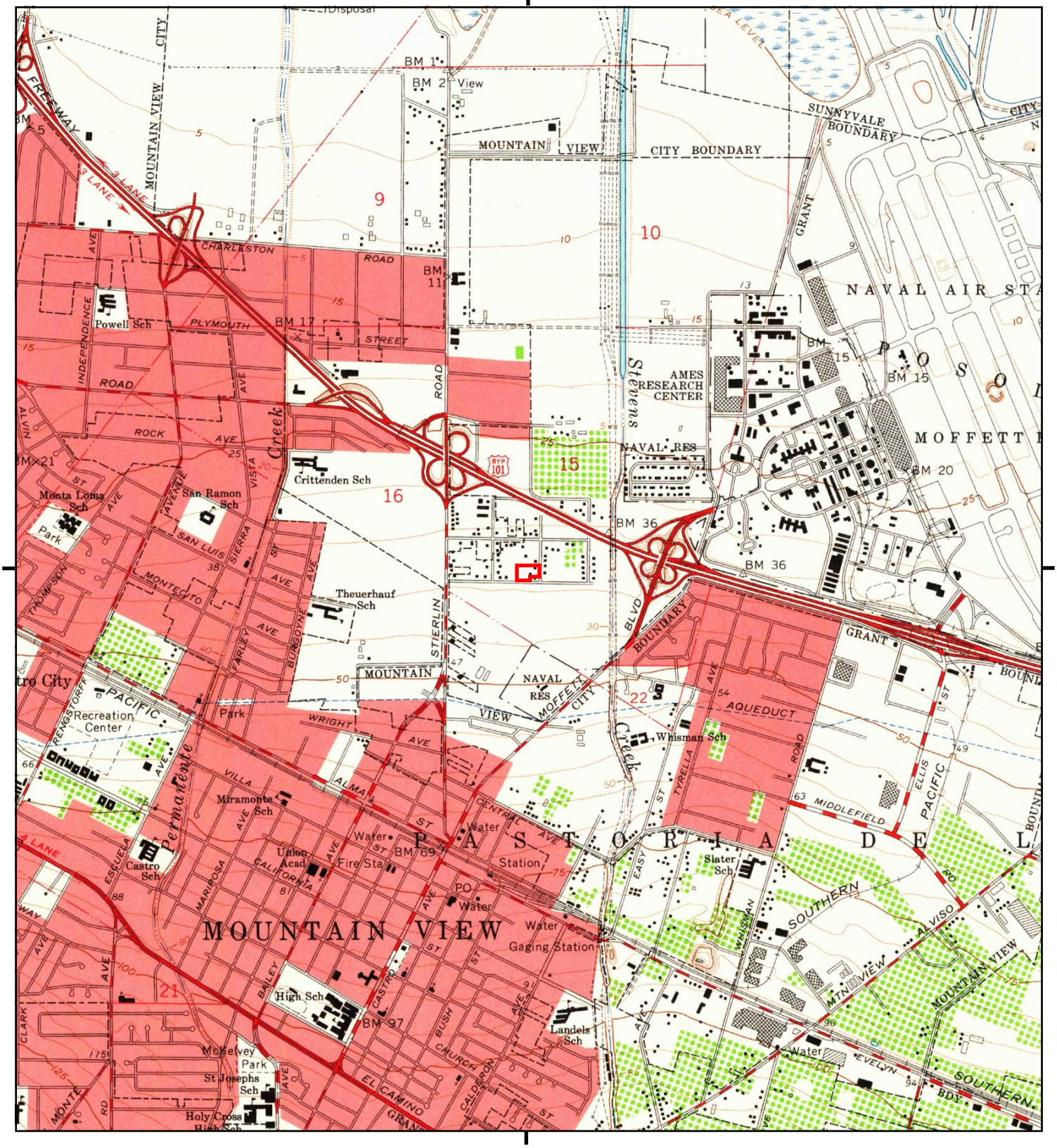

This report includes information from the following map sheet(s).

0 Miles 0.25 0.5 1 1.5

NW N NE
W E
SW S SE

TP, Mountain View, 1961, 7.5-minute

SITE NAME: 940 and 924 San Rafael Avenue
ADDRESS: 940 and 924 San Rafael Avenue
Mountain View, CA 94043
CLIENT: Citadel EHS

N

Historical Topo Map

1953

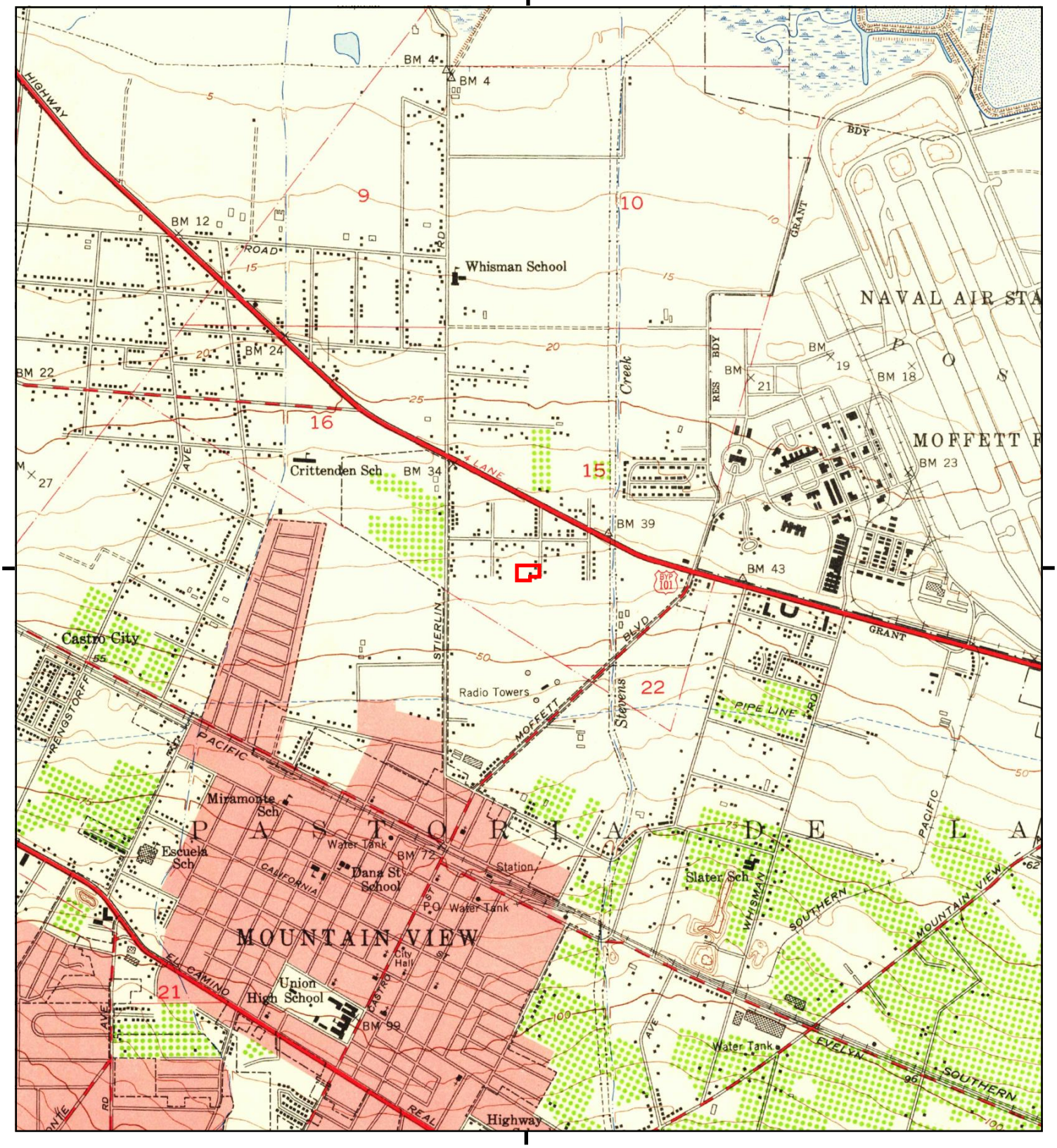

This report includes information from the following map sheet(s).

0 Miles 0.25 0.5 1 1.5

NW N NE
W E
SW S SE

TP, Mountain View, 1953, 7.5-minute

SITE NAME: 940 and 924 San Rafael Avenue
ADDRESS: 940 and 924 San Rafael Avenue
Mountain View, CA 94043
CLIENT: Citadel EHS

N

Historical Topo Map

1948

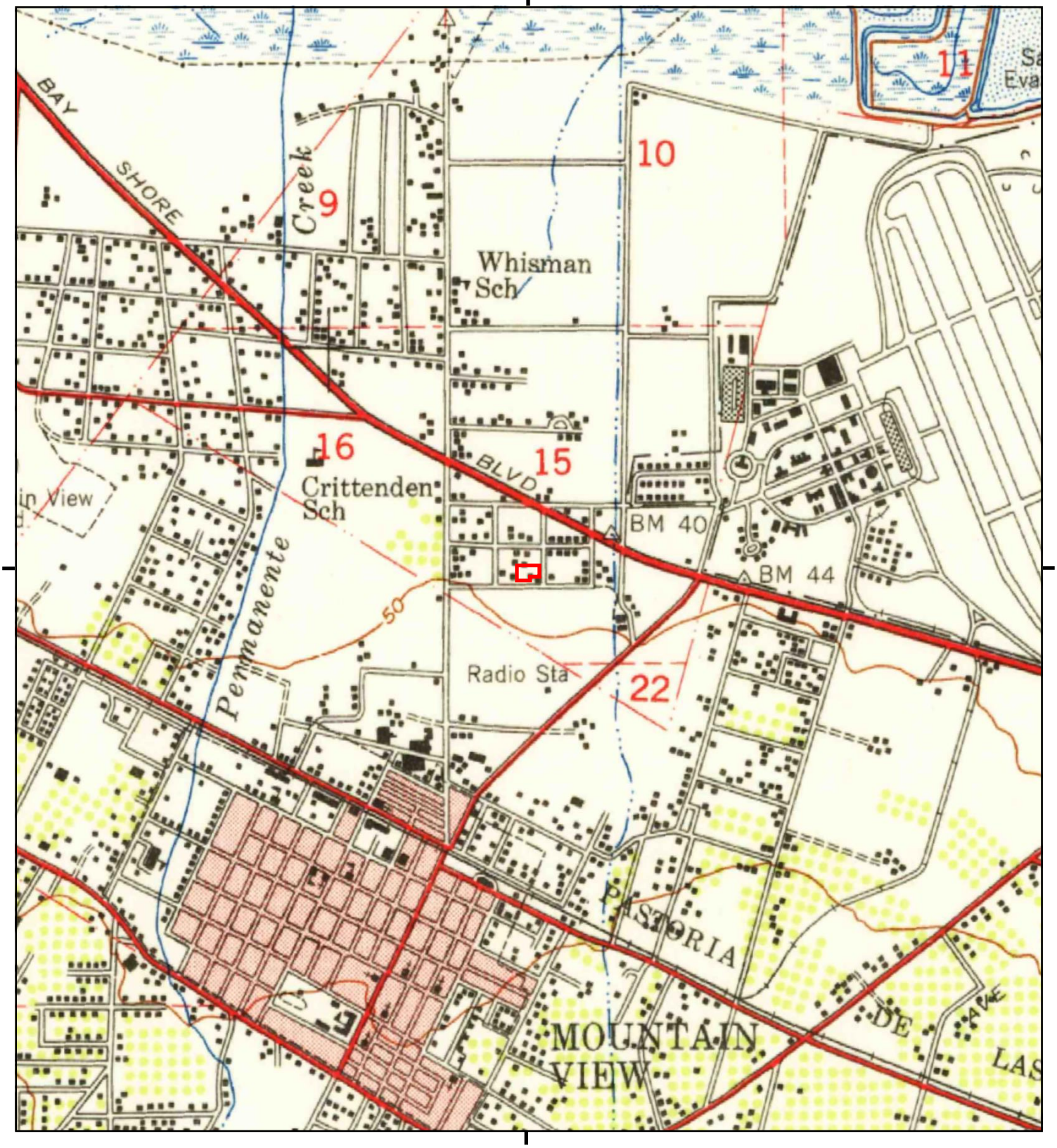

This report includes information from the following map sheet(s).

0 Miles 0.25 0.5 1 1.5

NW N NE
W E
SW S SE

TP, Palo Alto, 1948, 15-minute

SITE NAME: 940 and 924 San Rafael Avenue
ADDRESS: 940 and 924 San Rafael Avenue
Mountain View, CA 94043
CLIENT: Citadel EHS

N

Historical Topo Map

1947

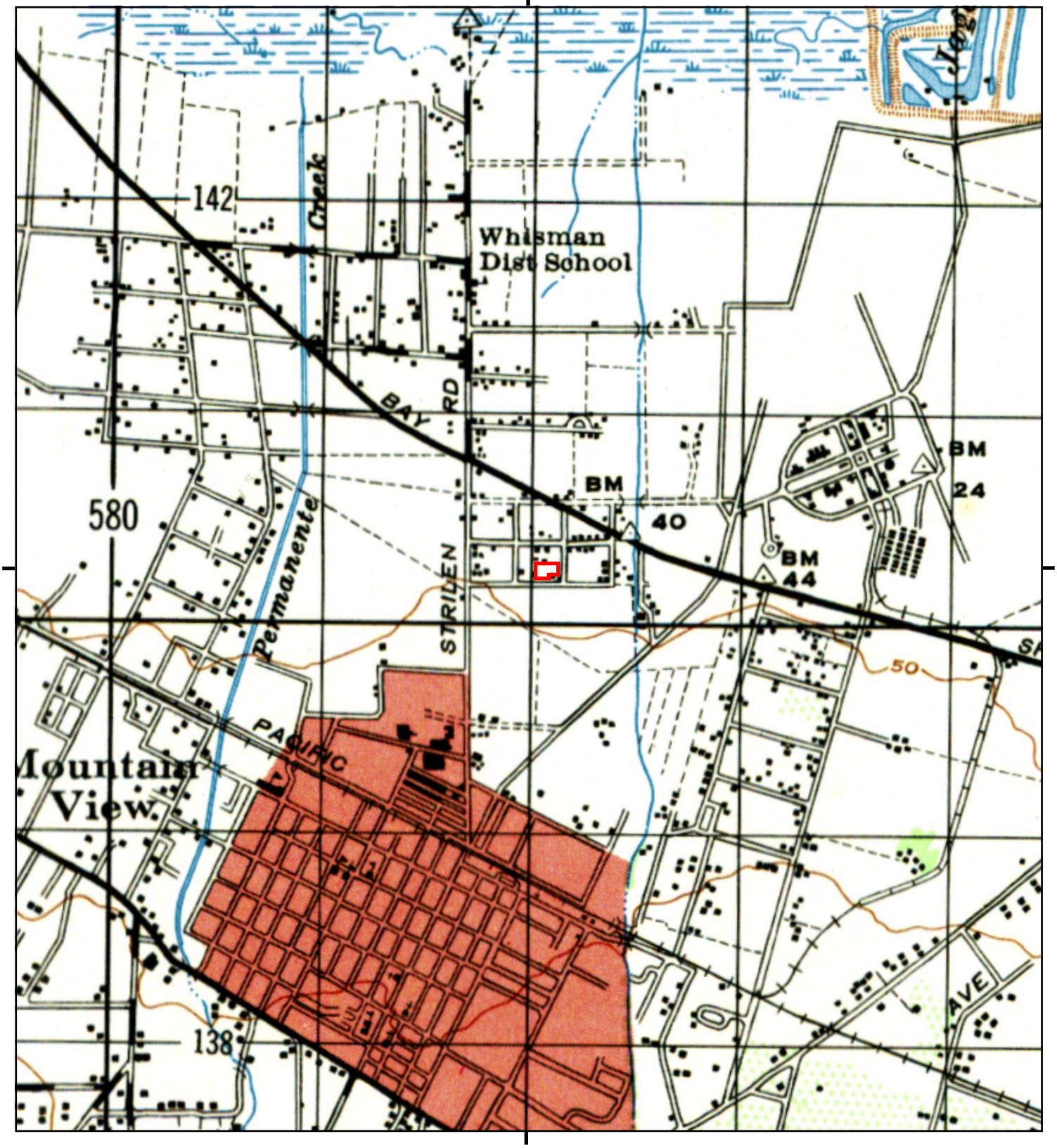

This report includes information from the following map sheet(s).

0 Miles 0.25 0.5 1 1.5

NW N NE
W E
SW S SE

TP, PALO ALTO, 1947, 15-minute

SITE NAME: 940 and 924 San Rafael Avenue
ADDRESS: 940 and 924 San Rafael Avenue
Mountain View, CA 94043
CLIENT: Citadel EHS

N

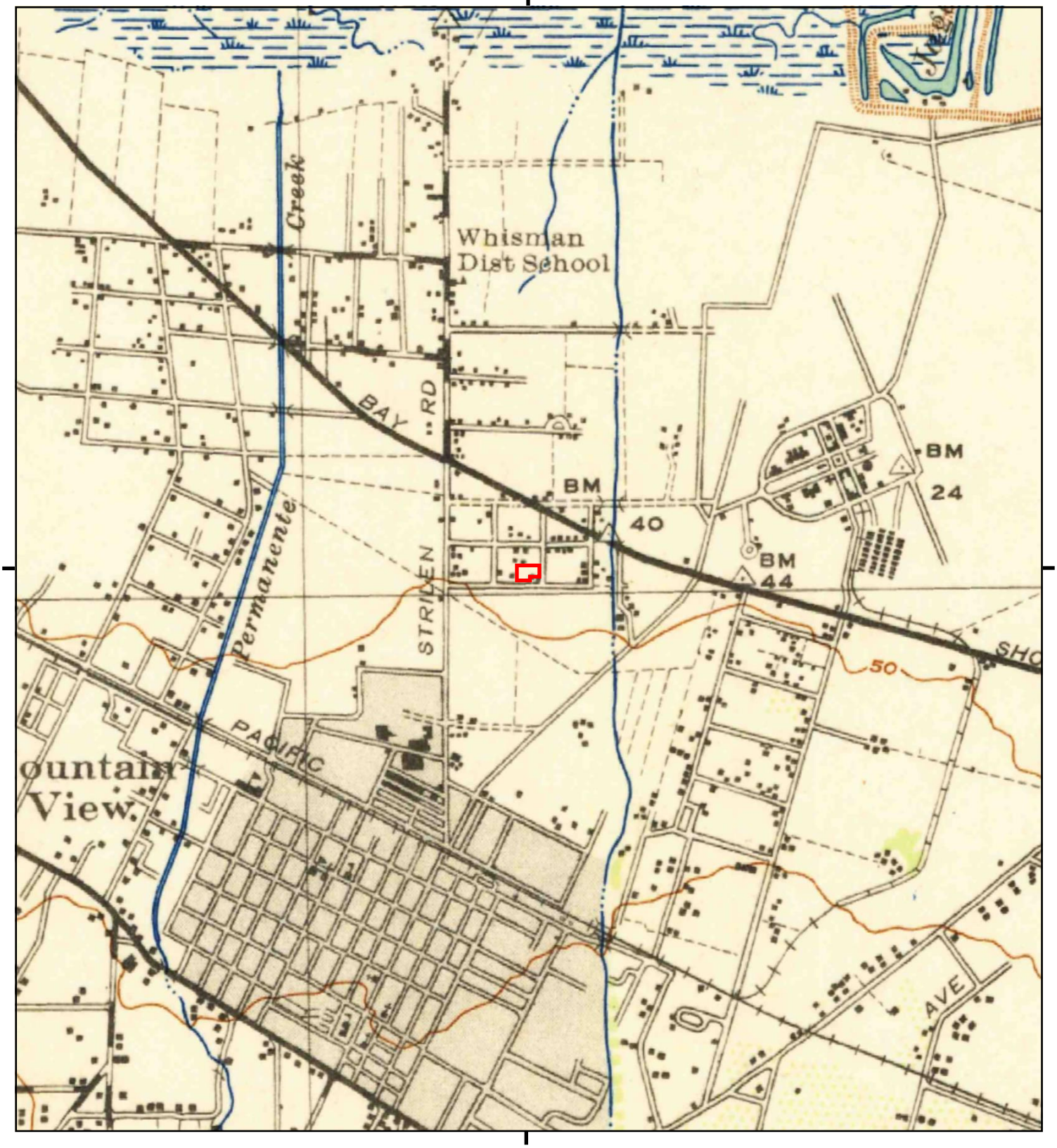

This report includes information from the following map sheet(s).

0 Miles 0.25 0.5 1 1.5

NW N NE
W E
SW S SE

TP, Palo Alto, 1943, 15-minute

SITE NAME: 940 and 924 San Rafael Avenue
ADDRESS: 940 and 924 San Rafael Avenue
Mountain View, CA 94043
CLIENT: Citadel EHS

N

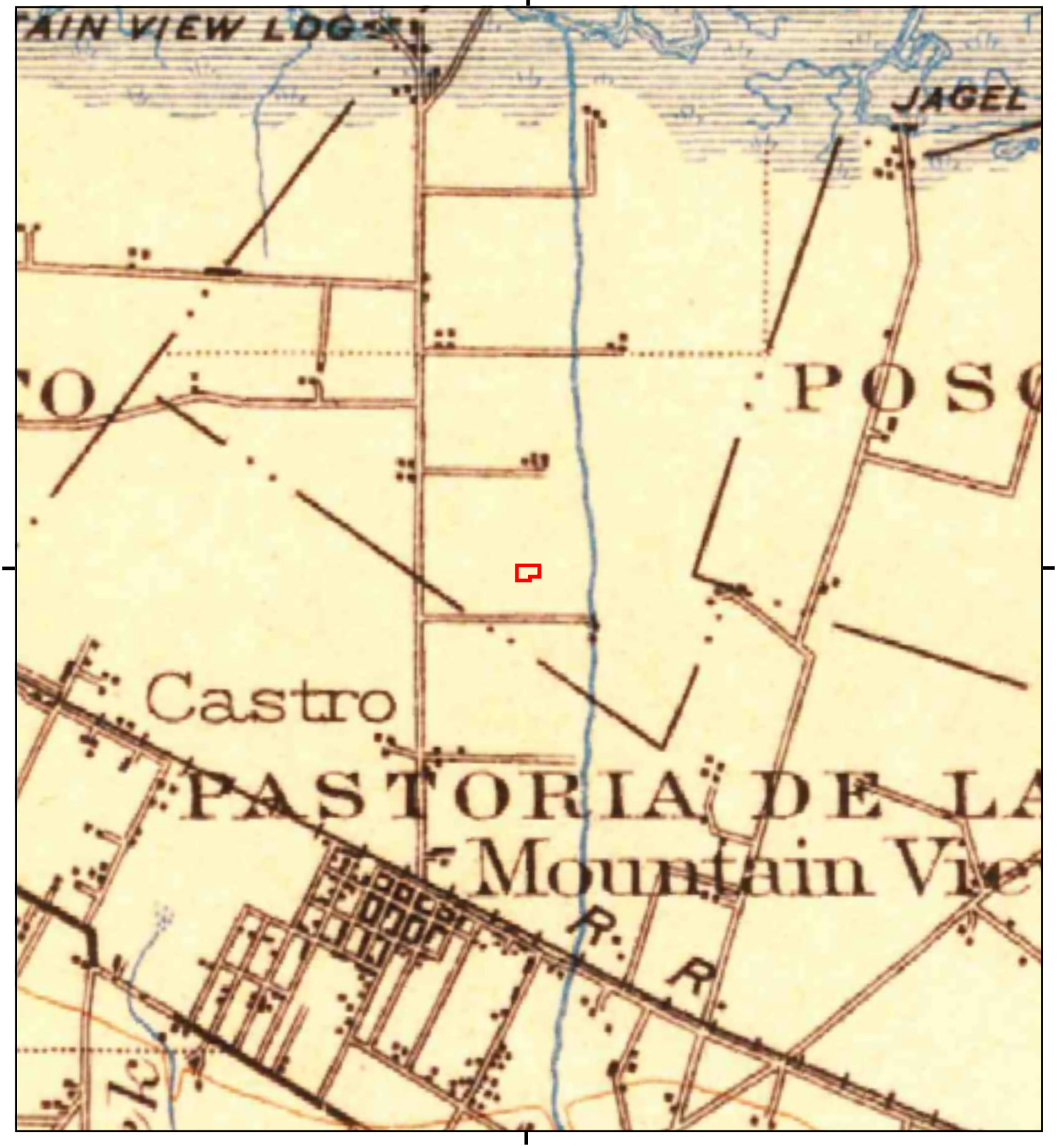

This report includes information from the following map sheet(s).

0 Miles 0.25 0.5 1 1.5

NW N NE
W E
SW S SE

TP, Santa Cruz, 1902, 30-minute

SITE NAME: 940 and 924 San Rafael Avenue
ADDRESS: 940 and 924 San Rafael Avenue
Mountain View, CA 94043
CLIENT: Citadel EHS

N

This report includes information from the following map sheet(s).

0 Miles 0.25 0.5 1 1.5

NW N NE
W E
SW S SE

TP, Palo Alto, 1899, 15-minute

SITE NAME: 940 and 924 San Rafael Avenue
ADDRESS: 940 and 924 San Rafael Avenue
Mountain View, CA 94043
CLIENT: Citadel EHS

N

This report includes information from the following map sheet(s).

0 Miles 0.25 0.5 1 1.5

NW N NE
W E
SW S SE

TP, Palo Alto, 1897, 15-minute

SITE NAME: 940 and 924 San Rafael Avenue
ADDRESS: 940 and 924 San Rafael Avenue
Mountain View, CA 94043
CLIENT: Citadel EHS

N

CITADEL EHS
assess resolve strengthen

Appendix H
Client-Supplied Documents

Prepared for

Prometheus Real Estate Group, Inc.
1900 South Norfolk Street, Suite 150
San Mateo, California 94403

PHASE I AND LIMITED PHASE II ENVIRONMENTAL SITE ASSESSMENT

918, 924, & 940 SAN RAFAEL AVENUE MOUNTAIN VIEW, CALIFORNIA

Prepared by

Geosyntec consultants

engineers | scientists | innovators

595 Market Street, Suite 610
San Francisco, California 94105

Project Number: WR2330

8 May 2017

TABLE OF CONTENTS

1. INTRODUCTION 1
1.1 Scope of Services 2
1.2 Limitations and Exceptions 4
1.3 Exclusions 5
1.4 User Reliance 6

2. PROPERTY DESCRIPTION 7
2.1 Past and Current Use of the Site 7
2.2 Description of Adjacent Properties 7
2.2.1 North 8
2.2.2 East 8
2.2.3 South 8
2.2.4 West 8
2.3 Environmental Setting 9
2.3.1 Geological and Hydrogeologic Summary 10
2.3.2 Surface Water/Groundwater 11

3. USER-PROVIDED INFORMATION 12
3.1 Title Records 12
3.2 Environmental Liens or Activity and Use Limitations 12
3.3 Land Use Restrictions 12
3.4 Specialized Knowledge 12
3.5 Valuation Reduction for Environmental Issues 12
3.6 Commonly Known or Reasonably Ascertainable Information 12
3.7 Owner, and Occupant Information 12
3.8 Reason for Performing Phase I ESA 13

4. RECORDS REVIEW 14
4.1 Regulatory Database Review 14
4.2 Additional Record Sources 27
4.2.1 Santa Clara County Environmental Health Department 27
4.2.2 Santa Clara Valley Water District 28

4.2.3 DTSC – Region 2 28
4.2.4 City of Mountain View Fire Department – Fire Prevention 28
4.2.5 Office of the State Fire Marshall – CalFire 29
4.2.6 City of Mountain View Environmental Protection – Industrial Waste Division 29
4.2.7 City of Mountain View Building Department 30
4.2.8 Bay Area Air Quality Management District 30
4.2.9 RWQCB – Bay Area Region 30
4.2.10 State Water Quality Control Board Geotracker Database 30
4.2.11 DTSC EnviroStor Database 31
4.3 Historical Review 32
4.3.1 Aerial Photograph Review 32
4.3.2 Sanborn Fire Insurance Map Review 34
4.3.3 Topographic Map Review 34
4.3.4 City Directory Review 36

5. KEY DOCUMENTS 38

6. SITE RECONIASSANCE AND INTERVIEW 41

7. INTERVIEWS 46
7.1 Interview with Owner 46
7.2 Interview with Local Government Officials 46
7.3 Interview with Others 46

8. LIMITED ENVIRONMENTAL INVESTIGATION 47
8.1 Objective 47
8.2 Pre-Field Activities 47
8.3 Sampling and Analytical Procedures 47
8.3.1 Soil Boring Activities ..... **Error! Bookmark not defined.**
8.3.2 Soil Sampling 47
8.3.3 Groundwater Sampling 49
8.3.4 Investigation Derived Waste 49
8.4 Summary of Results 49

8.4.1 Soil Analytical Results 49
8.4.2 Groundwater Analytical Results 50

9. SUMMARY OF FINDINGS 52
9.1 Recognized Environmental Concerns (RECs) 52
9.2 Historical Recognized Environmental Concerns (HRECs) 52
9.3 Controlled Recognized Environmental Concerns (CRECs) 53
9.4 De Minimis Conditions 53
9.5 Data Gaps 54

10. CERTIFICATION 56

11. REFERENCES 57

LIST OF TABLES

Table 1: **Onsite Environmental Setting Summary (page 9 of report)**

Table 2: **Summary of Properties within 0.25 Miles of the Site (page 15 of report)**

Table 3: **Historical City Directory Listings for the Site (page 35 of report)**

Table 4: **Historical City Directory Listings for Properties Adjoining the Site (page 36 of report)**

Table 5: **Summary of Site Reconnaissance (page 40 of report)**

Table 6: **Summary of Soil Analytical Data – TPH and BTEX**

Table 7: **Summary of Soil Gas Analytical Data - VOCs**

Table 8: **Summary of Groundwater Analytical Data - VOCs**

LIST OF FIGURES

Figure 1: **Site Location Map**

Figure 2: **Site Layout**

LIST OF APPENDICES

Appendix A: Site Photographs

Appendix B: EDR Radius Map Report

Appendix C: EDR Certified Sanborn Maps

Appendix D: EDR Aerial Photographs

Appendix E: EDR Historical Topographic Maps

Appendix F: EDR City Directories

Appendix G: ESS Report Including Copies of Agency Files and Correspondence

Appendix H: Key Site Documents

Appendix I: Laboratory Analytical Report

1. INTRODUCTION

Geosyntec Consultants (Geosyntec) has completed this Phase I and limited Phase II Environmental Site Assessments (ESA) for the properties located at 918, 924, and 940 San Rafael Avenue in Mountain View, California (Site) (**Figure 1**). The Phase I/II ESA was performed for Prometheus Real Estate Group, Inc. (Prometheus) in accordance with the proposal dated 20 February 2017 and executed on 3 March 2017. This report documents the methods and findings of the Phase I/II ESA that were performed in general conformance with the scope and limitations of American Society of Testing and Materials (ASTM) Standard E1527-13, Standard Practice for Environmental Site Assessments: Phase I Environmental Site Assessment Process, and the 2005 United States Environmental Protection Agency (USEPA) Final Rule on All Appropriate Inquiries (AAI Rule) (40 CFR Part 312).

The purpose of this Phase I ESA is to identify "recognized environmental conditions" (RECs), "historical recognized environmental conditions" (HRECs), and/or "controlled recognized environmental conditions" (CRECs) at the Site and potential impacts from nearby properties. For the purpose of this report, and as defined by ASTM Standard E1527-13, a REC is "… *the presence or likely presence of any hazardous substance or petroleum products in, on, or at a property: (1) due to any release to the environment; (2) under conditions indicative of a release to the environment; or (3) under conditions that pose a material threat of a future release to the environment.*"

A HREC is "… *a past release of any hazardous substances or petroleum products that has occurred in connection with the property and has been addressed to the satisfaction of the applicable regulatory authority or meeting unrestricted use criteria established by a regulatory authority, without subjecting the property to any required controls (for example, property use restrictions, activity and use limitations, institutional controls, or engineering controls).*"

A CREC is a REC "… *resulting from a past release of hazardous substances or petroleum products that has been addressed to the satisfaction of the applicable regulatory authority (for example, as evidenced by the issuance of a no further action letter or equivalent, or meeting risk-based criteria established by regulatory authority), with hazardous substances or petroleum products allowed to remain in place subject to the implementation of required controls (for example, property use restrictions, activity and use limitations, institutional controls, or engineering controls).*"

The purpose of the Phase II Assessment is to obtain current data regarding residual concentrations of total petroleum hydrocarbons (TPH) in soil from former leaking underground storage tanks (LUSTs) and the presence of volatile organic compounds (VOCs) in the groundwater near the former LUSTs.

Specific conditions that were not considered to be within the scope of this Phase I/II ESA, as well as limitations and exceptions, are identified in Section 1.2 of this report.

1.1 Scope of Services

The Phase I/II ESA activities included:

- Site reconnaissance – a survey of 924 and 940 San Rafael and adjacent areas was conducted on 1 March 2017 and a survey of 918 San Rafael was conducted on 22 March 2017. The purpose of these surveys was to identify, to the extent possible, current uses and improvements of the Site, past uses of the Site, current uses of adjacent properties, and evidence of existing and historical hazardous material use, disposal, storage, and releases on the Site and/or adjacent properties. Photographs were taken and are shown in the photographic log, included in **Appendix A**.
- A review of Federal, State, and local agency databases in accordance with ASTM E1527-13 requirements for known or potential hazardous waste facilities or landfills, and facilities currently permitted or under investigation for environmental violations. Geosyntec contracted with Environmental Data Resources (EDR), Inc. to provide a Radius Map™ Report with GeoCheck® for the Site. The EDR Radius Map Report is a compilation of facilities listed in government databases that are located within minimum search radii of the Site. The EDR report is provided in **Appendix B**.
- EDR was contracted to provide a Certified Sanborn® Map Report™ for the Site; however, no information was available for the Site (**Appendix C**).
- Review of historical aerial photographs of the Site and vicinity for evidence of previous activities such as underground storage tanks (USTs) and/or oil wells and development that would suggest the potential presence of hazardous substances or petroleum hydrocarbons. Geosyntec contracted with EDR to provide an EDR Aerial Photo Decade Package™ for the Site. The year and the approximate scale of each photograph reviewed are provided on each

photograph. The EDR historical aerial photographs are provided in **Appendix D**.

- Review of historical topographic maps of the Site and vicinity for information regarding historical land use potentially involving the manufacture, generation, use, storage, and/or disposal of hazardous substances. Geosyntec contracted with EDR to provide an EDR Historical Topographic Map Report™ for the Site. The EDR historical topographic maps are provided in **Appendix E**.
- Review of historical city directories for previous Site occupants and historical Site activities. Geosyntec contracted with EDR to provide an EDR-City Directory Abstract™ Report for the Site. The EDR summary of historical city directories is provided as **Appendix F**.
- Inquiries in person, by telephone, or in writing to various regulatory agencies for information regarding environmental permits, violations, or incidents, and/or the status of enforcement actions. Geosyntec contracted with Environmental Support Services (ESS) to conduct agency inquiries. The ESS report, including copies of agency files and correspondence, is provided in **Appendix G**. Copies of documents related to the closure of the former LUSTs are provided in **Appendix H**. The following regulatory agencies were contacted:
  - Santa Clara County Environmental Health Department;
  - Santa Clara Valley Water District;
  - Department of Toxic Substances Control (DTSC) – Region 2;
  - City of Mountain View Fire Department – Fire Prevention;
  - City of Mountain View Environmental Protection – Industrial Waste Division;
  - City of Mountain View Building Department;
  - Bay Area Air Quality Management District (BAAQMD); and
  - Regional Water Quality Control Board (RWQCB) – Bay Area Region.
- Facility personnel interview: 924 and 940 San Rafael Avenue - an interview of Ms. Stephanie Alva, the former office manager of El Camino Paving and owners' representative was conducted on 7 March 2017. 918 San Rafael Avenue - an interview of Mr. Matt Mountz, the owners' representative and son, was conducted on 22 March 2017. The purpose of the interviews was to

identify, to the extent possible, past uses of the Site and evidence of existing and historical hazardous material use, disposal, storage, and releases on the Site and/or adjacent properties.

- Soil and groundwater sampling to obtain current data regarding residual concentrations of total petroleum hydrocarbons (TPH) in soil from former LUSTs and the presence of volatile organic compounds (VOCs) in the groundwater in the area of the former LUSTs. The results of the sampling are summarized in **Tables 6 and 7** and the analytical reports are included in **Appendix I**.
- Preparation of this Phase I/II ESA report, which documents the above activities, our findings and opinions as they pertain to the identification of RECs, HRECs, CRECs, and data gaps.

This work was completed in accordance with ASTM Practice E 1527-13 with the limitations and exceptions described below in Section 1.2. For the purposes of this Phase I ESA report, Prometheus represents the "user," defined as "the party seeking to use Practice E 1527-13 to complete an *environmental site assessment* of the *property*…"

1.2 Limitations and Exceptions

This Phase I/II ESA is intended to reduce, but not eliminate, uncertainty regarding the potential for RECs to be present at the Site. Not every property warrants the same level of assessment. Consistent with good commercial or customary practice, the appropriate level of assessment was guided by the type of property subject to assessment and the information developed in the course of the inquiry.

The findings and conclusions presented in this Phase I/II ESA are the result of professional interpretation of the information collected at the time of this study. This Phase I/II ESA was not an exhaustive search of all available records, nor does it include detailed assessment of all findings. Geosyntec cannot "certify" or guarantee that any property is free of environmental impairment; no warranties regarding the environmental quality of the property are expressed or implied.

The findings of this report, to the best of our knowledge, are valid as of the date of this work. However, changes in the conditions of a property can occur with the passage of time, whether due to natural processes or the works of man on this or adjacent

properties. In addition, changes in applicable or appropriate regulations and standards may occur, whether they result from legislation, from the broadening of knowledge, or from other reasons. Furthermore, the findings of this report are based on the configuration of the Site as depicted in **Figure 2**.

Specified information contained in this report has been obtained from publicly available sources and other secondary sources of information. Although care has been taken in compiling this information, Geosyntec disclaims any and all liability for any errors, omissions, or inaccuracies of the third parties in such information and data.

The work was performed using the degree of care and skill ordinarily exercised under similar circumstances by environmental consultants practicing in this or similar localities. No other warranty or guarantee, expressed or implied, is made as to the findings, opinions, conclusions, and recommendations included in this report.

1.3 Exclusions

This Phase I/II ESA did not include a property title search or identification of all previous tenants; collection and chemical analysis of air; or an evaluation of seismic characteristics. In addition, the following additional services considered optional by ASTM Standard E 1527-13 were not included in the scope of work:

- Asbestos-containing building materials
- Lead in drinking water
- Cultural and historic resources
- Ecological resources
- Biological agents
- Mold
- Wetlands
- Radon
- Industrial hygiene
- Endangered species
- Lead-based paint
- Regulatory compliance
- Health and safety
- Indoor air quality

1.4 User Reliance

This Phase I/II ESA report has been prepared solely for the benefit of Prometheus (User, as defined under ASTM Standard E1527-13). Geosyntec has issued the Phase I/II ESA report to its client and grants Prometheus the right to rely on the report contents.

Except as specifically set forth in Geosyntec's proposal to perform this work, no third party shall have the right to rely on Geosyntec's opinions rendered in connection with the Services without Prometheus' approval and Geosyntec's written consent which may be conditioned on the third party's agreement to be bound to acceptable conditions and limitations.

2. PROPERTY DESCRIPTION

The Site is located within the boundaries of the City of Mountain View in the County of Santa Clara, California (**Figure 1**). The Site is located on the south side of San Rafael Avenue, approximately 200 feet north of the intersection of San Pablo Drive and San Rafael Avenue (**Figure 2**). The surrounding land use is mixed-use residential and commercial/light industrial.

Topographic map coverage of the Site and vicinity is provided by the United States Geologic Survey (USGS) 7.5-Minute Series Topographic Map of the Mountain View, California Quadrangle dated 2012, which depicts the Site as relatively flat at an elevation of approximately 42 feet above mean sea level (MSL). The latitude and longitude coordinates for the Site are approximately 37.4069 N / - 122.0736 W. The Site is approximately 2.0 acres in size and contains three parcels (APN 153-17-044, 153-17-045 and 153-17-046) per the Santa Clara County Assessor's Office.

2.1 Past and Current Use of the Site

The Site was first developed in the early 1950s, with the building of a residence on 918 San Rafael Avenue, prior to which the land was undeveloped. Based on aerial images the land was further developed in the 1970's with construction of the two structures at 924 San Rafael Avenue and 940 San Rafael Avenue (EDR, 2017e). The property at 918 San Rafael Avenue is still a residential property. Between the 1970's and 1982, 924 San Rafael Avenue became a commercial property for Hackett Construction Company (EDR, 2017e). 940 San Rafael Avenue was used as a commercial landscaping yard prior to being owned by El Camino Paving per the Owner's representative, Ms. Stephanie Alva. Between 1986 and 1991, 924 and 940 San Rafael Avenue were acquired by El Camino Paving, and operated as a paving company until the business became non-operational in 2015 (EDR, 2017e). According to the Owner's representative, equipment associated with the former asphalt paving and repair services by El Camino Paving is currently stored at the Site.

2.2 Description of Adjacent Properties

The Site is located in a mixed-use commercial/residential area of Mountain View, California. The following sections describe the adjacent properties surrounding the Site. Note that according to ASTM Standard E1527-13, "*an adjoining property is*

defined as a property that is contiguous or partially contiguous with that of the property [site], or that would be contiguous or partially contiguous with that of the property but for a street, road, or other public thoroughfare separating them."

2.2.1 North

To the north, the Site is bordered by a two-story building at 954 San Rafael Avenue.

2.2.2 East

To the east, the property is bordered by San Rafael Avenue, followed by residential housing and commercial office space.

2.2.3 South

To the south, the Site is bordered by residential housing.

2.2.4 West

To the west, the property is bordered by commercial/light industrial buildings.

2.3 Environmental Setting

A brief description of the onsite environmental setting is provided in **Table 1** below. A more detailed discussion of general geology and hydrogeology is provided following this table.

Table 1: Onsite Environmental Setting Summary

Conditions	Source	Description
Topography		
Elevation	USGS topographic map; EDR GeoCheck® Report	Elevation at the property is approximately 42 feet above mean sea level.
Topographic Gradient	USGS topographic map; Visual observations	Site is generally flat with gentle sloping grade to the north towards Terra Bella Avenue.
Hydrology		
Surface Water Runoff	Geosyntec visual observations	Storm drainage is over impervious surface toward the boundary between 924 and 940 San Rafael Avenue and to the east toward the municipal storm drain on San Rafael Avenue.
Nearest Surface Water Body	USGS topographic map	Steven's Creek, which is located approximately 0.23 miles to the east of the Site at its nearest point.
Flood Plain	EDR Summary Radius Map™ Report	The EDR report indicates that a 100-year flood zone is present approximately 0.2 miles south of the Site.
Wetlands	EDR GeoCheck® Report	Federally-designated wetlands not present at the Site.
Geology and Hydrogeology		
Geology/Lithology	EDR GeoCheck® Report	Shallow soils beneath the Site include fine-grained clays and silts and coarser sands.

Conditions	Source	Description
Presumed Direction of Shallow Groundwater Flow	EDR Radius Map™ Report with GeoCheck®	The regional groundwater flow in the area is to the north based on nearby monitoring well water levels and other groundwater flow directions reported for other sites in the area (EDR, 2017a).
Depth to Groundwater	EDR Radius Map™ Report with GeoCheck®	Depth to groundwater measured approximately one mile from the Site appears be less than or equal to 10 feet below ground surface (ft bgs).
Onsite Wells	Visual Observations	No groundwater monitoring wells or soil gas probes were observed onsite.
Nearest Groundwater Wells	EDR Radius Map™ Report with GeoCheck®	The EDR report indicates that the nearest water supply well is approximately 0.5 miles to the southeast.

2.3.1 Geological and Hydrogeologic Summary

The Site is located in the Santa Clara Valley Groundwater Subbasin, the northernmost of two interconnected groundwater basins within Santa Clara Valley (SCVWD, 2012). The subbasin occupies a structural depression that is bounded on the east by the Diablo Range and on the west by the Santa Cruz Mountains. The Department of Water Resources Bulletin 118 (updated in 2003) indicates that main groundwater bearing unit in the basin is the upper Pleistocene to Holocene age alluvium. The alluvium in the basin is deposited as a series of convergent alluvial fans and is comprised of unconsolidated gravel, sand silt and clay. All the large water production wells derive their water from the deeper, permeable units of the alluvium (RWQCB, 2007). Groundwater flow in the area is generally to the north toward San Francisco Bay.

Alluvium directly underlies the Site. The alluvial material beneath the Site includes fine-grained silts and clays and more permeable sands. First groundwater is encountered at less than 10 ft bgs. The shallow groundwater occurs in silty sand, gravelly sand, and gravel (EDR, 2017a). The regional groundwater flow in the area is to

the north based on nearby monitoring well water levels and other groundwater flow directions reported for other sites in the area (EDR, 2017a).

2.3.2 Surface Water/Groundwater

There are no known permanent surface water bodies on or contiguous to the Site. The nearest known surface water is Steven's Creek, located 0.2 miles to the east of the Site. The depth to groundwater at the Site is less than or equal to 10 ft bgs (EDR, 2017a). The nearest groundwater supply well is approximately 0.5 miles to the southeast of the Site (EDR, 2017a). Current beneficial uses of groundwater in the Santa Clara Valley include agriculture, municipal and domestic, industrial processes, and industrial supply (RWQCB, 2007). Shallow groundwater at the Site is not used for domestic supply.

3. USER-PROVIDED INFORMATION

In accordance with ASTM Standard E 1527-13, Geosyntec requested that the User of the Phase I ESA provide information that would assist in identifying the possibility of RECs in connection with the Site. The User provided additional documentation as described in this section.

3.1 Title Records

The User did not provide Geosyntec a Chain-of-Title report for the Site.

3.2 Environmental Liens or Activity and Use Limitations

The User did not provide Geosyntec with information regarding environmental liens or activity and use limitations associated with Site.

3.3 Land Use Restrictions

The User did not report any information regarding land use restrictions in place for the Site.

3.4 Specialized Knowledge

The User is aware of the former LUST cleanup activities associated with a diesel release at the Site. Additional information is provided in Section 5 of this report. In addition to this, the User provided a previous Phase I Environmental Assessment conducted by Professional Service Industries, Inc. in 2016 (PSI, 2016).

3.5 Valuation Reduction for Environmental Issues

The User did not provide Site property value information.

3.6 Commonly Known or Reasonably Ascertainable Information

The User did not provide any specific information.

3.7 Owner, and Occupant Information

924 and 940 San Rafael Avenue - The former Office Manager, Ms. Stephanie Alva, was involved with activities and record keeping at the Site. Ms. Alva also acts as a

representative for the Site owner, Marie Alva (Ms. Alva's mother). Information obtained from Ms. Alva is provided in Section 8.

918 San Rafael Avenue – The son of the owners, Mr. Matt Mountz, grew up in the residence and has historical knowledge of the property. Mr. Mountz acted as a representative for his parents and owners, Mr. Dalton L. and Ms. Mary M. Mountz. Information obtained from Mr. Matt Mountz is also provided in Section 8.

3.8 Reason for Performing Phase I ESA

The purpose of the Phase I ESA is to evaluate the Site for the RECs, HRECs, and/or CRECs and potential impacts from nearby properties in anticipation of a property purchase/acquisition.

4. RECORDS REVIEW

A regulatory agency records review was conducted to identify potential RECs associated with the Site and surrounding properties. Documents obtained for review included a database search of federal, state, county, and municipal records. In addition, local and state agencies, such as environmental health departments, fire prevention bureaus, and building and planning departments were contacted to identify current or previous reports of hazardous materials use, storage, and/or unauthorized releases that may have impacted the Site.

4.1 Regulatory Database Review

The following information was obtained through a search of electronically compiled federal, state, county, and city databases provided by EDR. The database search includes regulatory agency lists of known or potential hazardous waste sites, landfills, hazardous waste generators, and disposal facilities in addition to properties under investigation.

The searches of the various databases were limited to "approximate minimum search distances" (i.e., 0.25 to 1.0 miles) depending on the regulatory database as specified in ASTM Standard E 1527-13. A complete description of the databases that were searched is provided in the EDR Radius Map™ Report (**Appendix B**). The locations of the properties listed in this report are plotted with a geographic information system utilizing geo-coding of property addresses. Refer to the radius map (**Appendix B**) for the locations of these properties in relation to the Site.

The Site is identified in the California Leaking Underground Storage Tank (CA LUST) database as a site with historical release of petroleum hydrocarbons from underground storage tanks. The Site was identified in this database on 29 June 1988 and the case was closed by the Santa Clara Valley Water District Leaking Underground Fuel Tank Storage Program on 14 March 2001 (EDR, 2017a). In 1988, a 4,000-gallon and 10,000-gallon tank were removed from the Site and 400 cubic yards of impacted soil was excavated. The Site is also identified in the DTSC's Facility and Manifest Database (HAZNET) for storage, bulking and/or transfer off site of unspecified oil-containing waste materials in 2007 (EDR, 2017a). The Site is also identified in the California Unified Program Agencies Listings database as a hazardous waste generator (EDR, 2017a). The Site is also identified in the California Recovered Government Archive (RGA) LUST and California Aboveground Storage Tank databases (EDR, 2017a).

A summary of properties within 0.25 miles of the Site is provided in **Table 2** below.

Table 2: Summary of Properties within 0.25 Miles of the Site

Site Name and Address	EDR Map ID/Page No	Distance and Direction	Databases	Summary
Less than 1/8 mile from the Site				
Gibson Studio, Inc. 954 San Rafael Avenue Mountain View, CA 94043	A7/178	26ft. northeast	RCRA-SQG FINDS CA HAZNET ECHO	Listed as a small quantity generator in 1993 and in HAZNET in 1995 with waste production between 0.0030 tons and 3.0228 tons of metal sludge (alkaline solution with metals) and photochemicals/photoprocessing waste. No information provided on FINDS. No violations reported. Based on this information the property is not considered a REC.
Jeda Publications 909 San Rafael Avenue, A Mountain View, CA 94043	8/181	77ft. east-southeast	RCRA-SQG FINDS CA EMI CA HAZNET ECHO	Listed as a small quantity generator in 1992 and in HAZNET in 1996 with waste production between 0.0028 tons and 0.7506 tons of photochemicals or photoprocessing waste. Initially listed in EMI in 1995, gas emissions range from 2-4 tons/year. No information provided on FINDS. No violations were reported on any database. Based on this information the property is not considered a REC.

Site Name and Address	EDR Map ID/Page No	Distance and Direction	Databases	Summary
BD Bioscience Clontech Wako Life Sciences Inc. Macromolecular, LLC 1025 Terra Bella Avenue Mountain View, CA 94043	B9/184 B10/188 B11/189 B12/190	200ft. north-northeast	RCRA-SQG FINDS CA HAZNET ECHO CA CUPA Listings	Listed as a small quantity generator in 2001 and 2016. In 2001, waste streams include benzene, chloroform, pyridine and a range of spent halogenated and, nonhalogenated solvents. In 2016, waste streams included ignitable waste, silver, and spent nonhalogenated solvents. Initially listed in HAZNET in 2002 with waste production between 0.03 tons and 6.88 tons of halogenated solvent and other organic solids waste. This facility was described in the CA CUPA listings as a generator of between 100 kilograms and <5 tons per year. No information provided on FINDS. No violations were reported in the databases. Based on this information and the downgradient location of the property, this property is not considered a REC.
Mark Merrill 941 Linda Vista Avenue B Mountain View, CA 94043	C13/191	310ft. west	CA CUPA Listings	Described as generating <10 gallons per year. No further information. Based on this information the property is not considered a REC.
Google, Inc. 1061 Terra Bella Avenue Mountain View, CA 94043	D14/191	322ft. north-northwest	CA CUPA Listings CA HAZNET	Listed in CUPA as generating 10 gallons per year. Listed in HAZNET in 2015, waste categories include other organic solids, aqueous solution with total organic residues less than 10 percent, laboratory waste chemicals and off-specification, aged or surplus organics. Waste production is reported as ranging from 0.0225 and 0.2 tons. No violations reported. Based on this information and the downgradient location this property is not considered a REC.

Site Name and Address	EDR Map ID/Page No	Distance and Direction	Databases	Summary
770 San Pablo Dr. Mountain View, CA 94043	E15/193	350ft. east-southeast	EDR Hist Auto	The property is identified as Mountian View Automotive Service on the EDR US Hist Auto list beginning in 2001. No further information. Based on this information the property is not considered a REC.
B&B Landscape, Inc. 975 Terra Bella Avenue Mountain View, CA 94043	F16/194 F17/195	380ft. northeast	CA SWEEPS UST CA HIST UST CA FID UST CA CUPA Listings	Property is active on SWEEPS UST with three tanks used for motor vehicle fuel storage. No information found on HIST UST or FID UST listings. Listed in CUPA as generating between 100 kilograms and <5 tons per year. No violations found. Based on this information the property is not considered a REC.
Harris Broadcast Microwave OPE Farinon Elec Inc. 960 Linda Vista Avenue Mountain View, CA 94043	C18/196 C19/196	441ft. west	CA HIST UST RCRA-SQG FINDS ECHO	Listed as a small quantity generator in 1996. No information available on FINDS. Property is on the HIST UST list with one tank being used for waste storage. No violations were found. Based on this information the property is not considered a REC.
Apprion 980 Linda Vista Avenue Mountain View, CA 94043	C20/198	448 ft. west-northwest	CA CUPA Listings	Described as generating <10 gallons per year. No further information. Based on this information the property is not considered a REC.
Simmons, Richard L & Conn 760 San Pablo Mountain View, CA 94043	E21/198	471ft. east-southeast	CA HIST CORTESE	No information provided. A review of Geotracker and Envirostor databases revealed no open or closed cases on this property. Based on this information the site is not considered a REC.
939 Terra Bella Avenue Mountain View, CA 94043 Mercedes Werkstatt	F22/198 F23/199	486ft. northeast	EDR Hist Auto CA CUPA Listings	The property is identified as Pedros Auto Clinic on the EDR US Hist Auto list beginning in 2003. According to the CA CUPA Listings, this facility generates less than10 gallons per year and is located downgradient from the Site. Based on this information this facility is not considered a REC.

Site Name and Address	EDR Map ID/Page No	Distance and Direction	Databases	Summary
1080 Terra Bella Avenue Mountain View, CA 94043 Advanced Photo Chemical Jasco Chemical Co.	D24/199 D25/200 D26/201 D27/202 D28/208	538 ft. north-northwest	EDR Hist Auto CA HIST UST SEMS-Archive CA ENVIROSTOR CA LUST CA SWEEPS UST CA FID UST	The property is identified as Pedros Auto Clinic on the EDR US Hist Auto list beginning in 2005. Property is on the HIST UST list with nine tanks being used for storage of unspecified product. This facility is downgradient from the Site and no violations found. In the SEMS- Archive lists the property as "NFRAP-Site does not qualify for the NPL based on existing information." Envirostor shows the property referred to RCRA as of 6/8/1994. Site listed in the LUST database as a closed LUST Cleanup site as of 10/01/1997 with solvents being the potential contaminants of concern. Listed in SWEEPS UST as having nine tanks for storage of motor vehicle fuel and unknown storage. In FID UST describes leak due to tank failure with a case closure status. This facility is downgradient from the Site and no other violations were listed. Based on the closed case status pertaining to the USTs and the downgradient location relative to the Site, this property is not considered a REC.
Foothill Disposal Co. 935 Terra Bella Avenue Mountain View, CA 94043	F29/208	569ft. northeast	RCRA-SQG CA SWRCY FINDS CA CUPA Listings CA HAZNET CA NPDES CA WDS ECHO	Listed as a small quantity generator in 1993 and initially listed in HAZNET in 2007 with waste production between 0.45 tons and 5.58 tons of household waste, unspecified oil-containing waste, waste oil/mixed oil. Organization name listed on SWRCY is "Recology Mountain View". No information provided on FINDS. No violations reported. This facility is downgradient from the Site and no violations were listed. Based on this information the property is not considered a REC.

Site Name and Address	EDR Map ID/Page No	Distance and Direction	Databases	Summary
Amaranth Medical, Inc. 1145 Terra Bella Avenue, Suite A Mountain View, CA 94043	G30/215	601ft. northwest	CA CUPA Listings CA HAZNET	The facility is listed in HAZNET beginning in 2015 with waste streams of other organic solids and unspecified solvent mixture. Waste volumes were reported as 0.06 tons and 0.072 tons, respectively. Per the CA CUPA Listings, this facility generates less than 100 kilograms per year. No violations were reported. Based on this information and the facilities downgradient location from the Site, the property is not considered a REC.
1/8 to 1/4 mile from the Site				
Reservoir Engineering Research Institute Finity Laboratories 922 San Leandro Avenue, Suite H Mountain View, CA 94043	H31/216 H32/217	710ft. east	CA CUPA Listings CA HAZNET	The facility is listed in HAZNET beginning in 2001 with production of 0.1 tons of laboratory waste chemicals. Per the CA CUPA Listings, this facility generates less than 10 gallons per year. No violations were reported in the databases. Based on this information the property is not considered a REC.

Site Name and Address	EDR Map ID/Page No	Distance and Direction	Databases	Summary
Shell Shell Service Station Shell Service Station - Mountain View Jerajr Panosian 807 Shoreline Blvd. Mountain View, CA 94043	K43/229 K44/232 K45/233 K48/238 K49/240	1044ft. west	CA LUST CA HIST UST CA HIST CORTESE CA SWEEPS CA FID UST RCRA-SQG FINDS CA CUPA Listings CA HAZNET ECHO	This property is listed multiple times in the Geotracker report and appears in numerous databases. The property is listed in the SWEEPS and HIST UST databases with four tanks used for storage of motor vehicle fuel. The property is listed in the LUST database as a closed LUST Cleanup site as of 08/06/2008 with gasoline as the potential contaminant of concern. Listed as a small quantity generator in 1996 and 2001 and listed in HAZNET in 2004, 2007 and 2009 with waste streams of other organic solids and alkaline solution without metals. Waste volumes of organic solids ranged from 0.01 tons to 0.04 tons while alkaline solution was reportedly 0.45 tons. Per the CA CUPA Listings, this facility generates less than 10 gallons per year. No violations reported on ECHO. No further information provided by the FINDS, CORTESE, HIST UST or FID UST databases. Based on the closed case status pertaining to the USTs, and no other recorded violations related to the handling and storage of hazardous materials, this property is not considered a REC.
Exxon 925 Shoreline Mountain View, CA 94043	L46/237	1077ft. west	CA HIST CORTESE	No information provided in CA HIST CORTESE. A review of Geotracker and Envirostor databases revealed no open or closed cases on this property. Based on this information the property is not considered a REC.

Site Name and Address	EDR Map ID/Page No	Distance and Direction	Databases	Summary
Harris Broadcast Microwave OPR 967 Stierlin Rd Mountain View, CA 94043	L47/237	1101ft. west-northwest	RCRA-SQG FINDS ECHO	Limited information provided in the RCRA-SQG and FINDS databases. The property was listed as a small quantity generator in 1996. No information provided on FINDS. No violations were reported on the databases. Based on this information and the property is not considered a REC.
Exxon Texaco (CVX-#21-1179) 975 N. Shoreline Blvd. Mountain View, CA 94043	I50/241 I52/244	1142ft. west-northwest	CA SWEEPS UST CA FID UST CA LUST CA HIST CORTESE	The property is listed in the SWEEPS database with six tanks, five for motor vehicle fuel storage and one for oil storage. The LUST database reports preliminary site assessment began in 1988 and lists the property as closed as of 07/01/2011. The property is listed in the HIST LUST database in 1990. The potential contaminants of concern were MTBE/TBA/other fuel oxygenates and gasoline. No further information provided by the HIST CORTESE or FID UST database. Based on the closed case status pertaining to the USTs, this property is not considered a REC.

Site Name and Address	EDR Map ID/Page No	Distance and Direction	Databases	Summary
96377 Chevron Station NO. 96377 Chevron #9-6377 Bill Bailey Chevron #9-6377 Chevron 96377 Chevron 808 Stierlin Road Mountain View, CA 94040	K43/249 K54/250 K55/262 K56/264 K57/264 K58/265	1144ft. west	CA HIST LUST RCRA-SQG CA LUST FINDS CA CUPA Listings ECHO CA SWEEPS UST CA FID UST	This property is listed multiple times in the Geotracker report and appears in numerous databases. The property is listed in the HIST UST databases with four tanks, three used for storage of unreported product and one for waste storage. SWEEPS UST reports only one tank at the property. The property is listed in the LUST database as a closed LUST Cleanup site as of 05/18/2005 with gasoline as the potential contaminant of concern and the potential media affected was groundwater not used as drinking water. Listed as a small quantity generator in 2002 with waste streams of ignitable waste and benzene. Per the CA CUPA Listings, this facility generates between 100 kilograms and less than five tons per year. No violations reported on ECHO. No further information provided by the FINDS or FID UST databases. Based on the closed case status pertaining to the USTs, and no other recorded violations related to the handling and storage of hazardous materials, this property is not considered a REC.
Texaco 975 Stierlin Road and Terra Bella Mountain View, CA 94043	L59/266	1168ft. west-northwest	CA HIST UST	The property is listed in the HIST UST databases with six tanks, five used for storage of motor vehicle fuel and one for waste oil storage. No further information provided. No spills or cleanup actions are listed, and the facility is located downgradient of the Site. Based on this information, this facility is not considered a REC.

Site Name and Address	EDR Map ID/Page No	Distance and Direction	Databases	Summary
Spectra Physics Inc. 1250 W. Middlefield Rd. Mountain View, CA 94042	146/115	1179ft. west-northwest	NPL SEMS CORRATS RCRA-SQG US ENG CONTROLS ROD NY MANIFEST	The facility was used to manufacture electronic equipment and gas lasers, using a variety of cleansers, degreasers and lubricants in the process. A CRWQCB site inspection in 1981 which found improper storage of hazardous wastes. A groundwater investigation was begun in 1984 after investigations at Teledyne Semiconductor, a property adjacent and downgradient, indicated possible up gradient contamination sources. The property is listed on the NPL (EPA ID: CAD009138488) with a final date of 02/11/1991 with substances including PCE, TCE, TCA, chloroform, trans-1,2-DCE with ground water as the pathway. Listed as a large quantity generator in 1980, 1990 and 1992 and later listed as a small quantity generator 1996. The facility violation was determined 02/25/1987. The US ENG CONTROLS database lists multiple records of decisions for the mandated engineering controls. The facility was assigned a high corrective action priority in CORRATS. Based on documents available on GeoTracker, the groundwater extraction and treatment system was shut down with RWQCB approval in July 2015. Based on the distant cross gradient location of this facility, and the status of the remedial actions, this facility is not considered a REC.

Site Name and Address	EDR Map ID/Page No	Distance and Direction	Databases	Summary
Calvano/CRP Mountain View Venture, LLC 1001 N. Shoreline Blvd. Mountain View, CA 94043	I60/267	1168ft. west-northwest	CA SLIC CA HAZNET CA NPDES	The property is listed in the SLIC database with the facility status "Open – Assessment and Interim Remedial Action" with a status date of 09/14/2015. Potential media affected at the cleanup program site are soil, soil vapor and "under investigation" with potential contaminants of concern including acetone, PCE, TCE, VC, BTEX, MTBE / TBA / Other Fuel Oxygenates, Toluene, Total Petroleum Hydrocarbons (TPH). Listed in HAZNET in 2015 with 23 tons of asbestos containing waste. The property is also listed in CA NPDES as an active facility with a date of regulatory measure of 10/29/2015. Based on the downgradient location from the Site, this property is not considered a REC.

Site Name and Address	EDR Map ID/Page No	Distance and Direction	Databases	Summary
Microchip Technology, Inc. 1300 Terra Bella Avenue Mountain View, CA 94043	111/80	1209ft. west-northwest	NPL SEMS CORRACTS US ENG CONTROLS RCRA NonGen/NLR ROD FINDS	The facility used to manufacture semiconductors since 1962, reported to the CRWQCB in 1980 that soil and groundwater near a UST were contaminated with solvents including TCE. The property is listed on the NPL (EPA ID: CAD009111444) with a final date of 07/22/1987 with substances including CFC-113, 1,3-DCB, trans-1,2-DCE, PCE, and TCE with groundwater as the pathway. The facility was listed as a large quantity generator in 1990, 1992 and 1992. Listed in the RCRA database as a non-generator/handler in 2001 with waste streams of ignitable waste, corrosive waste, chromium, lead, non-halogenated solvents. The facility violation has received numerous violations. The US ENG CONTROLS database lists multiple records of decisions for the mandated engineering controls. The facility was assigned a high corrective action priority in CORRATS. Based on documents available on GeoTracker, the groundwater extraction and treatment system was shut down with RWQCB approval in July 2015. Based on the distant cross gradient location of this facility, and the status of the remedial actions, this facility is not considered a REC.

Site Name and Address	EDR Map ID/Page No	Distance and Direction	Databases	Summary
Hadad Petroleum Inc, DBA Mountain View Arco Arco #6050 Automotive Service Center Arco Smog Pros Store 790 N. Shoreline Blvd. Mountain View, CA 94043	M61/269 M62/272 M63/277 M64/278 M65/281	1270ft. west-southwest	CA SWEEPS UST CA FID UST CA CUPA Listings CA HAZNET CA LUST CA DEED CA Notify 65 CA HIST LUST CA HIST CORTESE RCRA-SQG FINDS CA HAZNET ECHO CA UST	This property is listed multiple times in the Geotracker report and appears in numerous databases. The property is listed in the SWEEPS UST database with six tanks, five used for motor vehicle fuel storage and one for waste oil storage. Per the CA CUPA Listings, this facility generates between 100 kilograms and less than five tons per year. Listed as a small quantity generator in 1990 and listed in HAZNET in 1999, 2003, 2006 and 2008 with waste streams of aqueous solution with total organic residues less than 10 percent, hydrocarbon solvents, off-specification, aged or surplus organics, waste oil/mixed oil and other organic solids. Waste volumes of organic solids ranged from 0.05 tons to 0.95 tons. The site is listed in the LUST database as a closed LUST Cleanup site as of 07/26/2004 with gasoline the potential contaminant of concern and the potential media affected was groundwater not used as drinking water. No violations reported on ECHO. No further information provided by the FINDS, FID UST, NOTIFY 65, or HIST CORTESE databases. Based on the closed case status pertaining to the USTs, and no other recorded violations related to the handling and storage of hazardous materials, this property is not considered a REC.

Several addresses with reported releases of VOCs to groundwater were identified within ¼ to 1-mile of the Site (**Appendix B**). The Middlefield Ellis Whisman (MEW) superfund site is located approximately 1-mile east of the Site. This site is listed on the national priority list for chlorinated solvents (predominantly trichloroethene (TCE) and

the related degradation products) in multiple aquifer zones. Groundwater is monitored annually through a network of over 1,000 monitoring wells to gauge the groundwater flow direction and delineate extent of groundwater contamination. Based on the extent of TCE in groundwater presented in the 2015 Annual Report, the Site is located approximately ½ mile west of the 5 ug/L (i.e., maximum contaminant level [MCL]) boundary and groundwater nearest to the Site appears to be moving toward the MEW extraction well network and not toward the Site (Geosyntec, 2016).

Nine addresses were identified in the database search as orphan properties. Orphan properties are facilities that were not mapped in the EDR Radius Map™ Report due to poor or inadequate address information. The orphan properties were evaluated to determine its proximity and importance to site conditions and were eliminated as being a potential concern.

4.2 Additional Record Sources

Additional record sources were requested for the Site from agencies and/or from agency databases. Geosyntec contracted with ESS to conduct several of these agency inquiries, and additional inquiries were conducted by Geosyntec directly as noted. The ESS and Geosyntec agency inquiry information is summarized below, and the ESS report including copies of agency files and correspondence are included in **Appendix G**. As noted below, agency responses have not been received in some cases; in the event that any information concerning the Site is received following submittal of this report, Geosyntec will forward to Prometheus.

4.2.1 Santa Clara County Environmental Health Department

On 23 February 2016, ESS submitted a request for a records search concerning the Site to the Public Records Section, with the Santa Clara County Environmental Health Department. ESS requested information concerning the utilization, manufacture, storage and/or discharge of hazardous materials/waste, and any information concerning previous or on-going site investigations/remediation pertaining to hazardous materials/waste. Ms. Melissa Belloso, with that department, informed ESS on 7 October 2016 that her department only had records for 924 San Rafael Avenue, Mountain View, California. The records provided are included in **Appendix G** and include the following:

- Inspection documentation;

- Environmental compliance plan documentation;
- California Environmental Reporting System (CERS) submittal summary; and
- Hazardous materials inventory matrix.

These records show that materials stored on the Site were consistent with what was observed in the Site Reconnaissance described in **Section 6**, including motor oil, gear oil, transmission fluid, antifreeze, grease, use oil filters, hydraulic oil, waste antifreeze, waste oils, asphalt crack filler, oxygen, propane, and acetylene.

Additionally, it was noted in the compliance plan that sumps are installed under the steam cleaning area.

4.2.2 Santa Clara Valley Water District

On 23 February 2017, ESS submitted a request for a records search concerning the Site to Ms. Stewart, with the Santa Clara Valley Water District. ESS requested information concerning the storage of hazardous materials/waste, underground storage tanks and industrial waste discharge permits or violations for the Site. Mark Bilski, with that department, informed ESS on 27 February 2017 that his department is no longer the lead agency for solvent and underground storage tank contamination files. She recommended that ESS contact the Santa Clara County Environmental Health Department (Section 4.2.1), City of Mountain View Fire Department (Section 4.2.4) and RWQCB (Section 4.2.8) for further information.

4.2.3 DTSC – Region 2

On 23 February 2017, ESS requested that the Public Records Section, with the DTSC, check the file room records for any files/information concerning the Site. Previous contacts with the DTSC have disclosed that this office only collects and stores information (such as treatment, storage and disposal of hazardous waste) concerning sites which have existing businesses, industries, etc. present. On 7 March 2017, DTSC responded that they had no records pertaining to the Site.

4.2.4 City of Mountain View Fire Department – Fire Prevention

On 23 February 2017, ESS requested that the Public Records Section, with the City of Mountain View Fire Department, check their records concerning the storage of hazardous materials/waste and underground storage tanks with regards to the Site. As of 14 March 2017, the Public Records Section had not completed ESS' request. Should

any information concerning the Site become available, Geosyntec will forward it to Prometheus.

4.2.5 Office of the State Fire Marshall – CalFire

On 23 February 2017, ESS requested that the Public Record Section of the Office of the State Fire Marshall, check their records concerning the storage of hazardous materials/waste and underground storage tanks with regards to the Site. Ashley Kephart, with that department, informed ESS that her department only had records for 924 San Rafael Avenue, Mountain View, California. The records provided are included in **Appendix G** and include two listings for El Camino Paving, Inc. as both an above ground storage act facility (greater than 10,000 gallons petroleum storage capacity) and a hazardous waste generator. Inspection dates were listed for 31 March 1999 and 16 May 2009. No additional information was provided.

4.2.6 City of Mountain View Environmental Protection – Industrial Waste Division

On 23 February 2017, ESS requested that the Public Records Section, with the City of Mountain View Environmental Protection – Industrial Waste Division, check their records for any information concerning industrial waste discharge permits or violations for the Site. Margarita Herrera, with the City of Mountain View City Clerk's Office, informed ESS that her department only had records for 924 San Rafael Avenue, Mountain View, California. The records provided are included in **Appendix G** and include the following:

- Wastewater discharge permits for the sump in the steam area;
- Periodic reports of continued compliance;
- Hazardous material and waste storage permits;
- Fire and life safety permits for motor vehicle repair and welding work;
- CUPA fee logs;
- Environmental compliance plans, including documentation of an oil/water separator in the steam cleaning area west of the garage;

- Email regarding inspection violations related to non-active stockpiles, spill absorbent left in place, and general property housekeeping;
- Letter from the City Attorney regarding underground tank violations related to a lack of monitoring;
- Payment log and removal permit for the USTs; and
- UST removal documentation (details included in **Section 5**)

4.2.7 City of Mountain View Building Department

On 23 February 2017, ESS requested that the Public Records Section, with the City of Mountain View Building Department, provide the building records (all building permits and certificates of occupancy) for the Site, (**Appendix G**). On 28 February 2017, Margarita Herrera, with that department provided ESS with all the available records for the address.

4.2.8 Bay Area Air Quality Management District

On 23 February 2017, ESS submitted a search request concerning active, inactive and sold files for the Site to Ms. Reed at the BAAQMD. She informed ESS on 27 February 2017 that her department had no records for the Site.

4.2.9 RWQCB – Bay Area Region

On 23 February 2017, ESS requested that Ms. Wong, with the RWQCB, provide the files for the Site. On 3 March 2017, Ms. Wong directed ESS to the Geotracker database for RWQCB records. Records available on Geotracker are summarized in Section 5.2.

4.2.10 State Water Quality Control Board Geotracker Database

On 27 February 2017, Geosyntec accessed the on-line Geotracker Database of the State Water Quality Control Board to review files regarding the Site and previous known addresses for the Site. A summary of these documents and the relevant Site information is included in Section 5.2

4.2.11 DTSC EnviroStor Database

On 27 February 2017, Geosyntec accessed the DTSC on-line EnviroStor database to review files on the subject Site. The review found no records available for the Site.

4.3 Historical Review

A records review was conducted to identify potential RECs in connection with the Site and surrounding properties. Documents obtained for review included:

- Available historical aerial photographs;
- Available historical topographic maps;
- Available historical city directory records; and
- Available historical fire insurance maps.

4.3.1 Aerial Photograph Review

Geosyntec reviewed aerial photographs of the Site and surrounding area provided by EDR on 23 February 2017 (EDR, 2017d). Copies of the historical aerial photographs are included in **Appendix D**. All aerial photographs were of the scale 1"=500'; due to the production quality, some details in the aerial photographs were difficult to discern. Aerial photographs were reviewed for the years 1939, 1943, 1948, 1950, 1956, 1963, 1968, 1974, 1982, 1991, 1998, 2005, 2006, 2009, 2010, and 2012, and are described below.

1939 Aerial: The approximate location of the Site was identified. The Site and surrounding land use appears to be orchards and farm land. A road (now Highway 101) is observed to the north of the Site.

1943 Aerial: The Site and the surrounding land use are similar to the 1939 aerial. There appears to be a structure in the southeastern portion of the property.

1948 Aerial: The Site and the surrounding land use are beginning to be developed. Two structures are present on the northwest corner of the property.

1950 Aerial: The Site and the surrounding land use are similar to the 1948 aerial.

1956 Aerial: The Site and the surrounding land use are similar to the 1948 aerial.

1963 Aerial: The land use to the south of the Site has changed from farm land to residential. The structures in the northwest corner of the property are no longer present.

Highway 101 has been developed with two interchanges and the main roads to the east and west, now Shoreline Blvd. and Moffett Blvd. appear paved.

1968 Aerial: The Site appears similar to the 1963 aerial except a small structure near the center of the property is now present. The trend from agricultural use to commercial and residential land use surrounding the Site continues. The properties to the east and west each now have structures present.

1974 Aerial: The Site appears similar to the 1968 aerial. Two structures with green roofs are now present in the northeast portion of the Site. The property to the west now has a second structure present. The properties to the north and south of the Site appear similar to the land use in the 1968 photograph.

1982 Aerial: The property has been cleared of trees and paved. The garage can now be seen in the southwest corner of the Site. The structures with green roofs have been removed. The property to the north appears to have been developed with a commercial/industrial building. The remainder of the surrounding land use appears to be similar to the 1974 photograph.

1991 Aerial: The Site and surrounding land use are similar to the 1982 photograph.

1998 Aerial: The Site and the surrounding land use are similar to the 1982 photograph.

2005 Aerial: The Site and the surrounding land use are similar to the 1998 photograph, except a large commercial park has been built north of Highway 101 as well as Highway 101 expansion. Various vehicles and construction equipment are visible on the Site.

2006 Aerial: The Site and the surrounding land use are similar to the 2005 photograph.

2009 Aerial: The Site and the surrounding land use are similar to the 2005 photograph.

2010 Aerial: The Site and the surrounding land use are similar to the 2005 photograph.

2012 Aerial: The Site and the surrounding land use are similar to the 2005 photograph.

4.3.2 Sanborn Fire Insurance Map Review

On 23 February 2017, a Sanborn Fire Insurance map report was obtained from EDR for the Site and adjacent properties; this report stated that no Sanborn maps are available for the vicinity (EDR, 2017b). A copy of the Sanborn report is included in **Appendix C**.

4.3.3 Topographic Map Review

Geosyntec reviewed historical topographic maps of the Site and surrounding area obtained from EDR on 23 February 2017 (Appendix E). Topographic maps were reviewed for the years 1897, 1899, 1902, 1943, 1947, 1948, 1953, 1961, 1968, 1973, 1981, 1995, 1997, and 2012. The following presents a summary of the USGS topographic maps reviewed (EDR, 2017c):

1897: The approximate location of the Site was identified. The Southern Pacific Railroad (Monterey Line) is shown to the south of the Site and Stierlin Road is shown to the west. Stevens Creek is shown east of the Site. The topography of the Site and surrounding areas is relatively flat. No development of the Site is indicated.

1899: The approximate location of the Site was identified. The topography and features of the Site and surrounding areas appear similar to the 1897 topographic map with the addition of marsh land north of the Site. No development of the Site is indicated.

1902: The approximate location of the Site was identified. The topography and features of the Site and surrounding areas appear similar to the 1897 topographic map. No development of the Site is indicated.

1943: The approximate location of the Site was identified. The topography and features of the Site appear similar to the 1897 topographic map. The areas within the extent of the map and the City of Mountain View have been somewhat developed. The streets near the Site, particularly San Rafael Avenue, San Pablo Drive and Tera Bella Avenue are shown. A road identified as Bay Shore (now Highway 101) shown north of the Site. Permanente Creek is identified west of the Site. The first development of Moffett Field, northeast of the Site, is shown.

1947: The location of the Site was identified. The topography and features of the surrounding areas appear similar to the 1943 topographic map.

1948: The approximate location of the Site was identified. The topography of the Site appears similar to the 1943 topographic map. Moffett Field is further developed. The topography and features of the surrounding areas appear similar to the 1943 topographic map.

1953: The approximate location of the Site was identified. The topography and features of the Site and surrounding areas appear similar to the 1948 topographic map. Bay Shore is now identified as a 4-lane Highway/Bypass 101. San Pablo Drive does not appear on the map.

1961: The location of the Site was identified and appears to be undeveloped and structures are shown at the adjacent property to the west of the Site. Two clover interchanges are shown on Bypass 101. The topography of the Site and surrounding areas appear similar to the 1953 topographic map.

1968: The location of the Site was identified. The topography and features of the Site and surrounding areas to the east and west appear similar to the 1961 topographic map. The surroundings areas to the south appear to be under development based on the appearance of streets. South of the Site, Middlefield Road is extended west.

1973: The location of the Site was identified. The topography and features of the surrounding areas appear similar to the 1968 topographic map. The areas to the south and west of the Site continue to develop.

1981: The location of the Site was identified. The topography and features of the surrounding areas appear similar to the 1973 topographic map.

1995: The location of the Site was identified. The topography and features of the surrounding areas appear similar to the 1973 topographic map. The residential area south of the site is labeled San Veron Park.

1997: The location of the Site was identified. The topography and features of the surrounding areas appear similar to the 1995 topographic map.

2012: The location of the Site was identified. The topography and features of the surrounding areas appear similar to the 1995 topographic map.

4.3.4 City Directory Review

Historical City Directory listings were obtained from EDR on 23 February 2017 for the Site and adjoining properties (**Appendix F**). Listings for the Site were available and reviewed during select years from 1922 through 2013 (inclusive). The following table summarizes the results of the city directory search for the Site (EDR, 2017e).

Table 3: Historical City Directory Listings for the Site

Site Address (APN)	Listing
918 San Rafael Avenue (153-17-044)	1957 – Hruntley Alfred 1962 – Huntington Alonzo (Elsie) Slsmn RCA Communications (SF) 1968 – Huntley Alf S 1975-2001 – Mountz Dalton L, Mountz Mary
924 San Rafael Avenue (153-17-045)	1982 – Hlw KETr Construction Co 1986 – Hackett Construction Co Mountain View 1991 – El Camino Paving Inc 2001 – SALVAMane 2008-2013 – El Camino Paving Inc
940 San Rafael Avenue (153-17-046)	1957 – Fox R John 1962 – Lloyd Harold (Shettrell) Fornm Preformed Line Prod (PA) 1968 – Hinkle Elsie Mrs, Rear Roberge Max 1975 – Nelligan Robin, Oikawa Kenneth 1982-1986 – Simpson Ken 1991 – Baumgratz Landscaping Inc, Swanson Patty

Listings were also available and reviewed for properties immediately adjoining the Site during select years from 1922 through 2013 (inclusive). The following table summarizes the commercial listing results of the city directory search for the adjoining properties. A large number of residential listings were also available but were omitted from this report; see **Appendix F** for further detail. Two addresses adjacent to the property on the west side, 936 Linda Vista Avenue and 915 Linda Vista Avenue, were not included in the EDR City Directory and are not included in this table.

Table 4: Historical City Directory Listings for Properties Adjoining the Site

Adjoining Property Address	Listing
909 San Rafael Avenue	1968 – Baders Dutch Biscuit 1975 – Baders Cookies Inc 1991 – A Jeda Publications; B Printing Source 2001 – No listing 2008-2013 One Two Six Design
917 San Rafael Avenue	1962 –Turner Geo T (Pauline) EMP UNITED AIR LINES 1968 – Cooksey Janice Mrs 1982-1991 – Turner Gc T 2001 – Mountz Plastic
939 San Rafael Avenue	1968 – O & H Co Ruler Dist; Superior Dry Wall Contr 1975– Jones Orval Drywall wallboard applicator 1982 – Bonner & Jones 1985 – Mr Build C L J Builders 1986 – Great Western Drywall Company; Orval Jones Drywall; Mr Build C L J Builders; MIsscn William; Bonner & Jones; C L Builders; J & B Custom Builders 1991 – Linder Construction; A Jones Orval; A Ceramic Bonding Inc 2001 - Jones Omal; Andh Company; Samscaping 2008 – Samscaping Inc; Linder Construction Co; Statcomm Inc 2013 – Statecomm Inc; Samscaping; CVC Service Group
954 San Rafael Avenue	1991 – Gibson Studio Inc 2001 – Gibson Ronald IMEDICA 2008-2013– KCE America INC
1061 Terra Bella	1968 – Applied Time Corp 1982 – Davong Systems Inc 1986 – Nor Cal Tec Inc; NTI; NTA; Corporate Headquarters 1991 – Diceon 2013 – Skybox Imaging Inc

5. KEY DOCUMENTS

Limited environmental investigations (i.e., soil and groundwater sampling) have been conducted at the Site as part of the past release of diesel fuel from LUSTs in 1988. The UST leak report documents that alarms in the piping system alerted the operator to a leak attributed to a pea sized hole in the product line under the dispenser (**Appendix H**). This release was addressed in a LUST case under the direction of the Santa Clara Valley Water District which was closed in 2001. This section provides a summary of the available documents prepared as part of the environmental cleanup activities associated with LUST case and the relevant information regarding the Site. Documents referenced in this section are included in **Appendix H**.

Excavated Soil and Soil Sampling Report, El Camino Paving, Inc., 924 San Rafael Ave, Mountain View, California (Aqua Terra Technologies, 1989)

- Scope included the excavation of additional diesel contaminated soil based on soil samples previously collected by Aqua Terra Technologies in May 1989.
- Describes the leak being caused by an onsite accident which compromised the structural integrity of the piping between the USTs causing the removal of all three tanks.
- USTs and surrounding soil were removed in August and October 1988 and a sump collected 400 gallons of diesel fuel. Six monitoring wells were installed, three close to the excavation and three forty feet downgradient.
- Eight soil samples were collected in May 1989. Analytical results showed no detections of diesel along the west wall of the excavation. Vertical delineation of the diesel and waste oil showed no detections of diesel or waste oil at 10 feet below ground surface.
- At the request of El Camino Paving, the soil was excavated to a depth of 14 feet below ground surface. Soil was stockpiled on site and treated through bioremediation prior to being used as asphalt subgrade in off-Site road construction activities.

Groundwater Investigation and Remedial Action Plan, El Camino Paving, Inc., 924 San Rafael Ave, Mountain View, California (CET Environmental Services, 1994)

- Scope included sampling from the nine on-Site groundwater monitoring wells installed to a maximum depth of 21 feet below ground surface and an on-Site, off-Site cone penetration test (CPT) investigation to a maximum depth of 15 feet below ground surface, and three pumping tests to determine the feasibility of implementing a groundwater extraction program.
- Samples were analyzed for diesel (TPH-d), gasoline (TPH-g), benzene, toluene, ethylbenzene and xylene (BTEX), and volatile organic compounds (VOCs).
- Sample results from the groundwater monitoring wells showed that TPH-g and BTEX were below the laboratory detection limit with the exception of xylene, which was detected at the reporting limit of 0.05 micrograms per liter (ug/L). TPH-d was detected only within the property boundary, with the exception of one CPT sample northwest of the property (600ug/L). The maximum diesel concentration was 3,200 ug/L along the western boundary of the property. Groundwater samples were also collected from the CPT locations for analysis of VOCs. The results identified concentrations of several VOCs in groundwater (all below SCVWD maximum contaminant levels (MCLs)) with only one sample collected upgradient of the Site having a concentration above the MCL for trichloroethylene (TCE) with a concentration of 13 ug/L.
- Pumping tests concluded that groundwater could be extracted from MW-4 to provide hydraulic containment of the diesel impacted groundwater. Extraction from this well was proposed with planned discharge to the municipal sanitary sewer permitted by the City of Mountain View. At the time of closure, it was noted that 1.3 million gallons of groundwater had been removed from the Site (SCVWD, 2001).

<u>Meeting Summary, Remedial Action Items (Letter from CET Environmental Services to Santa Clara Valley Water District (SCVWD) dated 13 December 1995)</u>

- SCVWD required a workplan for additional sampling in the former UST area to characterize residual TPH contamination, if found.
- SCVWD agreed to a request to cease groundwater extraction based on contaminant concentrations for TPH-d not exceeding 1 milligram per liter (mg/L) at the property boundaries. SCVWD agreed to cease groundwater extraction provided quarterly groundwater sampling verify concentrations at the Site do not increase significantly.

Case Closure Summary, Leaking Underground Fuel Storage Tank Program (SCVWD, 2001)

- Case was closed on by SCVWD on 6 March 2001.
- SCVWD noted that of the 30 production wells in the ¼ mile radius, none were likely to present preferential pathways based on their distance from the plume and the attenuation of the plume.
- Before cleanup, the maximum concentrations of TPH-d in soil and groundwater were 22,000 milligrams per kilogram (mg/kg) and 920,000 ug/L respectively. After cleanup, the maximum concentrations of TPH-d in soil and groundwater were 400 milligrams per kilogram (mg/kg) and 330 ug/L respectively. SCVWD also noted TCE had been detected in groundwater at a concentration of 25 ug/L were noted, but no other information was provided.
- SCVWD staff concluded that a continuing threat to groundwater, human health, and environment from residual petroleum hydrocarbons does not exist at this site.

6. SITE RECONIASSANCE AND INTERVIEW

Following review of the database search report, historical aerial photographs, historical topographic maps, and other pertinent information, Geosyntec performed a Site reconnaissance of 924 and 940 San Rafael Avenue on 1 March 2017. The reconnaissance was performed by Ms. Sara Roy and Mr. Billy Linker of Geosyntec, with intermittent escort provided by Ms. Stephanie Alva, former Office Manager of El Camino Paving. Reconnaissance was performed by walking the Site perimeter and interior areas of 924 and 940 San Rafael Avenue.

Mr. Linker performed a subsequent reconnaissance of 918 San Rafael Avenue on 22 March 2017. Escort during the site reconnaissance was provided by Mr. Mountz, and Mr. Jeffrey Hare, attorney and real estate broker for the property. Reconnaissance was performed by walking the Site perimeter and interior areas of 918 San Rafael Avenue.

Following the reconnaissance, the owners' representatives Ms. Stephanie Alva and Mr. Mountz completed a questionnaire regarding current and historical Site details pertaining to 924 and 940 San Rafael Avenue and 918 San Rafael Avenue, respectively. Ms. Alva's mother, Ms. Marie Alva, is reportedly the owner of 924 and 940 San Rafael Avenue, and has been a continuous owner since the inception of the business. Mr. and Mrs. Mountz are reportedly the owners of 918 San Rafael Avenue and have been continuous occupants since 1968 and owners since 1973. A summary of the Site reconnaissance is provided in **Table 5** below, and locations of pertinent findings are depicted in **Figure 2**. Photographs of pertinent findings and Site features observed during the reconnaissance are provided in **Appendix A**.

Table 5: Summary of Site Reconnaissance

Feature or Condition	Description
General Site Setting	
Current and Former Property Usage	918 San Rafael Avenue is currently residential use, and has been since development in the mid-1940s. 924 San Rafael Avenue was a residential property prior to being used by Hackett Construction. 940 San Rafael Avenue was a residential property prior to being used by a landscaping company. Both 924 and 940 San Rafael Avenue are currently used by El Camino Paving to store equipment associated with its former paving operations

Feature or Condition	Description
	that began in the late 1980s.
Current and Former Adjoining Property Usage	The Site is bordered to the north by a commercial/light industrial facility. Residential homes are located to the south. West of the Site are multiple light industrial facilities. To the east of the Site is San Rafael Avenue and residential structures.
Current and Former Use of Surrounding Area	The Site vicinity is currently developed for mixed-use purposes. Several commercial/industrial buildings are present to the north and west. Residential areas are present to the east and south.
Topography of Site and Adjoining Properties	The topography of the Site and surrounding area is relatively flat. The Site is graded with a slight slope providing drainage to the north.
On-Site Structures	918 San Rafael Avenue has a single-family residence and an awning and three small storage sheds in the backyard. 924 and 940 San Rafael Avenue have one office building and one garage present on Site, plus one open sided material storage area.
Roads and Parking Areas	918 San Rafael Avenue is accessed through a driveway connected to San Rafael Avenue. The majority of the property is covered by various hardscape including brick, pavers and concrete. 924 and 940 San Rafael Avenue are accessed through one gated driveway facing San Rafael Avenue. All of 924 and 940 San Rafael Avenue are covered by pavement. The eastern portion of both properties was used for parking and office space, the western portion was used for equipment parking and maintenance.
Potable Water Supply	Potable water is supplied to the Site by the City of Mountain View.
Sewage Disposal or Septic Systems	Sewage disposal is to the municipal sanitary sewer at the Site. A sand filtration septic tank was present in the southwest corner of 918 San Rafael Avenue prior to occupancy by the current owners. At that time the property was already on municipal water and sewer. The septic tank was abandoned in or around the year 2000 by filling to grade with sand and covered with pavers.
Interior and Exterior Observations	
Underground Storage Tanks	There were three diesel USTs (2x4,000 and one 10,000 gallons) at 924 San Rafael Avenue until removal during the LUST cleanup activities in 1988.

Feature or Condition	Description
Aboveground Storage Tanks Aboveground Storage Tanks (continued)	One aboveground storage tank (AST) was observed, containing motor oil at 924 San Rafael Avenue. The tank appeared to be in good condition, and was inside a secondary containment structure (**Photograph Plate 8, Appendix A**).
Odors	No odors were observed at the Site.
Hazardous Substances or Petroleum Products	Several instances of hazardous substances and petroleum products were observed and reported onsite, as follows: <u>924 San Rafael Avenue - Material Storage Shed</u> See **Photograph Plate 8, Appendix A** In the L-Shaped, open sided storage shed, various volumes of used and fresh motor oil, waste anti-freeze, hydraulic oil, hydraulic fluid, slip oil, transmission fluid, pavement sealant and crack filler were observed. These materials are stored upright and in appropriate containers, however many are missing secondary containment and there was staining observed on the two floor drains in that area. <u>918 San Rafael Avenue – Backyard and Sheds</u> Various small quantities of chemicals were observed in the backyard, either stored in one of three storage sheds or in the open. Observed chemicals included herbicides (RoundUp®), fertilizers (Miracle-Gro®), automotive supplies (Valvoline® Starting Fluid, WD40®, gasoline cans, engine oil), insecticides (Bonide®), paint, spa maintenance products (chlorine granules, water softeners), lamp oil, and propane tanks. No other evidence of hazardous substances or petroleum products was noted at the Site during the reconnaissance.
Drums and Containers (>5-gallons)	Multiple drums containing smaller containers of used and fresh motor oil and engine/hydraulic lubricants were observed in the storage shed at 924 San Rafael Avenue. Three pallets of 5 gallon containers of pavement sealant were observed in the storage shed as well. Observed drums and containers were labelled and there were no signs of active leaking related to the stains observed near the floor drains of that structure. See **Photograph Plate 8, Appendix A**
Unidentified Substances/Containers	One unidentified 55-gallon drum was observed but appeared to be empty at 924 San Rafael Avenue.
Transformers	Two pole-mounted transformers were observed in the

Feature or Condition	Description
	immediate vicinity, mounted on a pole on the eastern boundary of the site, near the boundary between 924 and 940 San Rafael Avenue. See **Photograph Plate 9, Appendix A**.
Pools of Liquids	Only surface water collecting along the drainage pathway between 924 and 940 San Rafael Avenue was observed. No pools of liquid were observed at the Site. See **Photograph Plate 11, Appendix A**.
Pits, Ponds, or Lagoons (onsite and adjoining)	No pits, ponds or lagoons were observed at the Site or on adjoining properties.
Stained Soil or Pavement Stained Soil or Pavement (continued)	Multiple locations were observed with stained pavement in and around the storage shed, garage, and heavy equipment at 924 and 940 San Rafael Avenue. Many of the stains appear to be surficial staining caused by leaks from the heavy equipment stored on Site. Spill absorbent powder has been applied to many of the spills and stains, but has not been removed after absorbing the material. See **Photograph Plate 10, Appendix A**.
Stressed Vegetation	No stressed vegetation was observed at the Site.
Solid Waste	A large stockpile of pavement debris is located on the western portion of the 924 and 940 San Rafael Avenue. Sediment control measures are in place surrounding the stockpile. **(Photograph 11, Appendix A)** The owners' agent reports that weekly municipal waste removal was coordinated through the City of Mountain View during business operations.
Wastewater or Storm Water Discharge	No wastewater was observed at the Site; however, Geosyntec observed what appeared to be the oil/water separator (based on files provided by the City of Mountain View Section 4.2.6) outside the west facing garage door and large sump outside the north facing garage door at 924 San Rafael Avenue. Each of these areas were covered with plates. This area appeared to be a spray cleaning area. See **Photograph Plate 13, Appendix A**. The hardscape at 924 and 940 San Rafael Avenue is graded to drain stormwater into municipal storm drains, which reportedly direct stormwater to the municipal stormwater collection system. Additionally, two small floor drains were observed in the storage shed containing the AST and other drums of used motor oil and other lubricants, and one drain was observed west of the garage outside in what appears to be

Feature or Condition	Description
	a spray cleaning area; it is unknown if these also drain to the street storm water collection system. The storm drains in the storage shed had dark staining on and around the drains (**Photograph 7, Appendix A)**.
Wells	A concrete lined well is present in the backyard of 918 San Rafael Avenue. The well was present prior to purchase by the current owners and was used as a water source for the garden. The well is now unused and covered with a metal plate and barrel. No wells were observed at 924 and 940 San Rafael Avenue. During the LUST cleanup activities, nine groundwater monitoring wells were installed at the 924 and 940 San Rafael Avenue and have since been destroyed.

Notes:
Refer to **Figure 2** for Site Layout
Refer to **Appendix A** for Site Photographs taken during reconnaissance

The office space on 924 San Rafael Avenue was not accessed. The only indoor spaces at 924 and 940 San Rafael Avenue observed were the garage and hazardous material storage area.

Other than described above, there were no limiting conditions observed during the Site reconnaissance. Exterior areas of the Site were accessible by walking.

7. INTERVIEWS

7.1 Interview with Owner

Ms. Stephanie Alva, the former Office Manager and owners' representative, was interviewed regarding 924 and 940 San Rafael Avenue and Mr. Matt Mountz, son and owners' representative, was interviewed regarding 918 San Rafael Avenue as part of this Phase I ESA. Information obtained from Ms. Alva and Mr. Mountz is summarized in **Section 6**; see **Table 5** (Summary of Site Reconnaissance).

7.2 Interview with Local Government Officials

Information obtained from local government officials is summarized in Section 4.2.

7.3 Interview with Others

Geosyntec did not interview any additional persons other than the Owner/Occupant.

8. LIMITED ENVIRONMENTAL INVESTIGATION

8.1 Objective

The objectives of the Phase II Assessment were to obtain current data regarding residual concentrations of TPH in soil from former LUSTs and the presence of VOCs in the groundwater in the vicinity of the former LUSTs and to assess the presence of the VOCs in soil gas and groundwater at the upgradient and downgradient property boundaries, respectively.

8.2 Pre-Field Activities

The following activities were conducted prior to soil boring and sampling activities:

- On 27 February 2016, Geosyntec marked the proposed boring locations with white paint. Underground Service Alert (USA North) was notified a minimum of 48 hours in advance of subsurface activities. The USA ticket number was X705800772-00X.
- Geosyntec prepared a Site-specific Health and Safety Plan (HASP). The HASP was reviewed by field personnel prior to commencing field operations.
- On 2 March and 14 April 2017, Subtronic Locating Service (of Martinez, California) and Cruz Brothers Locators (of Scotts Valley, California) performed geophysical surveys in the vicinity of each proposed boring location in order to identify the presence of potential utilities, pipelines, or other subsurface obstructions. No subsurface utilities, pipelines, or obstructions were identified.

8.3 Sampling and Analytical Procedures

8.3.1 Soil Sampling

Soil borings were advanced on 2 March 2017 at the four locations shown in **Figure 2**. Gregg Drilling of Martinez, California (Gregg), a licensed C-57 driller, performed the soil boring activities under the direct supervision of Geosyntec personnel. Direct Push technology was utilized to advance the soil borings, using a truck-mounted Geoprobe 6620 rig. The boring locations were advanced to a maximum depth of 10 feet bgs. Soil samples were collected from each of the boring locations at depths of 5 and 10 feet bgs.

Borings were advanced using two-inch diameter, hollow steel, direct push rods fitted with vinyl acetate sleeve liners. The push-rods were advanced in 4-foot intervals and, upon advancing each successive interval, the inner sleeve liner was extracted to collect the soil samples, leaving the outer casing in place. To advance to the next deeper interval, a new length of sleeve liner was inserted into the outer casing, and attached to a length of drive pipe This was repeated until the target sampling depth was reached.

For each sample, the acetate sleeve was cut, the sample removed from the pre-determined depth interval and placed in laboratory provided sample containers. Samples were labeled, placed on ice, and delivered under standard chain of custody protocol to Curtis and Tompkins Laboratories of Berkeley, California (Curtis and Tompkins). Each soil sample was analyzed for the following:

- BTEX by EPA Method 8020; and
- TPH-gasoline and TPH-diesel, by EPA Method 8015M.

Upon completion of sampling, the borings were grouted using bentonite slurry to ground surface. All down-hole equipment was decontaminated before use at each boring location.

8.3.2 Soil Gas Sampling

Temporary soil gas probes were installed on 14 April 2017 at the four locations shown in **Figure 2**. Penecore Drilling of Woodland, California (Penecore), a licensed C-57 driller, performed the installation activities under the direct supervision of Geosyntec personnel. Direct Push technology was utilized to advance the soil borings and install the probes. The boring locations were advanced to a maximum depth of 5 feet bgs.

Borings were advanced using two-inch diameter, hollow steel, direct push rods to the target depth of 5 feet bgs. At the target depth, a 6-inch long by ½-inch diameter stainless steel screened vapor probe was installed with ¼-inch tubing attached with a compression fitting. Once in place, the borehole surrounding the probe was filled with sand to approximately 6 inches above the top of the screen. Granular bentonite and water were added above the sand to seal the remainder of the borehole annulus to ground surface. The top of the probe was fitted with a compression-fit brass ball valve to maintain an air-tight seal between installation and sampling.

Following installation, soil gas samples were collected from each of the probes in general accordance with the 2015 Department of Toxic Substances Control (DTSC)

Advisory for Active Soil Gas Investigations. Samples were labeled and delivered under standard chain of custody protocol to Eurofins Air Toxics, Inc. of Folsom, California (Eurofins) for analysis of VOCs by EPA Method TO-15.

Following sample collection, the probes were removed and the surface was completed to match the surrounding surface. All down-hole equipment was decontaminated before use at each boring location.

8.3.3 Groundwater Sampling

Soil borings were advanced on 2 March and 14 April 2017 at the six locations shown in **Figure 2**. Gregg and Penecore performed the soil boring activities under the direct supervision of Geosyntec personnel. Direct Push technology was utilized to advance the soil borings. Five of the six boring locations were advanced to a maximum depth of 10 feet bgs and one boring location advanced to a maximum depth of 14 feet bgs.

At each location, grab groundwater samples were collected from first encountered (between 10 and 14 feet bgs) groundwater with a disposable plastic bailer. The grab groundwater samples were then retrieved from the borehole and placed into appropriate containers for analysis. Samples were labeled, placed on ice, and delivered under standard chain of custody protocol to Curtis and Tompkins for analysis of VOCs by EPA Method 8260B.

8.3.4 Investigation Derived Waste

The soil cuttings from the borings that were not used for sample material were placed in a 55-gallon drum, labeled with the appropriate markings and staged toward the western fence for later disposal.

8.4 Summary of Results

8.4.1 Soil Analytical Results

The results of the soil sampling are summarized in **Table 6** and the laboratory analytical report is included in **Appendix I**. As shown in **Table 6**, no TPH or BTEX were detected in any of the samples, except TPH-mo and TPH-d. TPH-mo (C24-36) was detected in all samples ranging from 6.7 mg/kg to 120 mg/kg. TPH-d (C10-C24) was detected in five of the seven soil samples, ranging from 1.6 mg/kg to 19 mg/kg. All

detections of TPH-d were flagged with a "Y", indicating the sample exhibited a chromatographic pattern which did not resemble the standard.

To evaluate the significance of the results, the detections of TPH-d and TPH-mo were compared to the Regional Water Quality Control Board (RWQCB) environmental screening levels (ELS) (RWQCB, 2016). The ESLs used for comparison included those for groundwater protection (i.e., drinking water) and for direct exposure under residential and commercial land use scenarios. Although these screening levels do not represent formal cleanup levels, they are inherently conservative values for site screening and are generally considered to be below thresholds of concern for risks to human health. The presence of a constituent at concentrations in excess of a screening level does not indicate that adverse impacts to human health are occurring or will occur, but suggests that further evaluation may be warranted. As shown in **Table 6**, none of the analytes detected exceeded the ELS for groundwater protection or direct exposure.

8.4.2 Soil Gas Analytical Results

The results of the soil gas samples are summarized in **Table 7** and the laboratory analytical report is included in **Appendix I**. As shown in **Table 7**, no chlorinated compounds (i.e., PCE, TCE) were detected in any of the samples. The only detections were petroleum related compounds including benzene, toluene, ethylbenzene, xylenes, hexane, cyclohexane and heptane.

Similar to the results for the soil samples, these detections were compared to ESLs to evaluate their significance. The ESLs used for comparison included those for vapor intrusion under residential land uses for current and future buildings. None of the detected concentrations exceeded the screening levels for residential use, except one detection of ethylbenzene in the sample collected from SG-3. The detected concentration (610 ug/m3) was just above the screening level of 560 ug/m3. Assuming an attenuation factor of 0.001, the resulting indoor air concentration based on this concentration in soil gas would be 0.61 ug/m3, which is below the indoor air screening level of 1.1 ug/m3. Based on the results, it does not appear that residual concentrations in soil gas at the southern property boundary would pose a vapor intrusion risk.

8.4.3 Groundwater Analytical Results

The results of the groundwater samples are summarized in **Table 8** and the laboratory analytical report is included in **Appendix I**. As shown in **Table 8**, no VOCs were

detected in the samples collected near the former USTs, except acetone and toluene in sample ECP-SB-7 at 18 µg/L and 0.6 µg/L, respectively and naphthalene in sample ECP-SB-5 at 7.7 µg/L. In the samples collected near the northern property boundary, low concentrations of TCE, 1,1-dichloroethane (DCA), 1,1-dichloroethene (DCE), cis-1,2-dichloroethene (cDCE), and methyl-tert butyl ether (MTBE) were detected in groundwater at the northern property boundary.

Similar to the results for the soil and soil gas samples, these detections were compared to ESLs to evaluate their significance. The ESLs used for comparison included those for protection of groundwater resources and those for vapor intrusion under residential and commercial land uses. Based on the comparison, the naphthalene detection in ECP-SB-5 (7.7 ug/L) and the TCE detection in GW-2 (5.8 ug/L) exceeded their respective ESLs of 0.12 and 5 ug/L) for groundwater protection. The sample from ECP-SB-5 was collected upgradient of the former LUSTs (**Figure 2**). TCE was not detected in the soil and groundwater samples collected near the former USTs or in the soil gas samples collected along the southern property boundary. This suggests that the TCE detection in GW-2 is most likely related to off-site regional impacts and not an on-site source. Given that shallow groundwater at the Site is not used as a drinking water source and the nearest municipal supply well is approximately 0.5 miles southeast of the Site and likely screened hundreds of feet below ground surface, the detections of naphthalene and TCE above the ESLs do not appear to pose a potential threat to groundwater resources.

9. SUMMARY OF FINDINGS

We have performed a Phase I/II ESA in conformance with the scope and limitations of ASTM Practice E 1527-13 of the Site located at 918, 924, and 940 San Rafael Avenue in Mountain View, California. Any exceptions to, or deletions from, this practice are described in Section 9.5, Data Gaps, of this report.

9.1 Recognized Environmental Concerns (RECs)

This assessment has identified the following REC in connection with the Site:

- Hazardous Materials and Petroleum Product Storage Area. Hazardous materials and petroleum products related to El Camino Paving operations are still on-Site and presently kept in the storage shed. These materials are stored in various containers ranging from 5-gallon buckets to a large motor oil AST. Currently, most of the containers are stored with secondary containment, though staining was observed on and around the two floor drains within the storage shed during Site reconnaissance. This storage area related to past operations at the Site presents a REC.

- Oil/Water Separator/Sump. An oil/water separator and sump were observed during the Site reconnaissance and were noted in the City of Mountain View Environmental Protection – Industrial Waste Division records (**Section 4.2.6)**. These were used both during El Camino Paving operations and also to remove petroleum products from extracted groundwater during the remediation activities for the former LUTs. There is no documentation indicating these were closed following completion of the remediation activities. These items related to past operations at the Site present a REC.

9.2 Historical Recognized Environmental Concerns (HRECs)

This assessment has identified the following HREC in connection with the Site:

Former LUSTs on the Property. Three diesel USTs (2x4,000 gallons, 10,000 gallons) were removed in 1988 after an on-Site accident resulted in a break in the piping between the tanks. The tanks were removed in 1988, and several investigations occurred between 1988 and 1995. The remedy for the release included excavation and treatment (bioremediation) of 400 cubic yards of soil

and groundwater extraction and treatment via oil/water separator to control the extent of the contaminant migration. In 1995, SCVWD approved the shutdown of groundwater extraction provided continued quarterly monitoring was conducted for a period of one year. Groundwater monitoring was re-initiated for three quarters in 2000 at the request of SCVWD to analyze for any potential fuel oxygenates. After six years of intermittent groundwater monitoring, the SCVWD approved closure of the Site in 2001.

Additional soil and groundwater sampling was conducted in the area around the former LUSTs by Geosyntec as part of the Phase II ESA. As shown in **Table 6**, no TPH or BTEX were detected in any of the samples, except for low concentrations of TPH-mo and TPH-d. None of the analytes detected exceeded the ELS for groundwater protection or direct exposure for residential and commercial land use scenarios. As shown in **Table 8**, no VOCs were detected in any of the samples, except low concentrations of acetone, toluene, and naphthalene. None of the analytes exceeded the ESLs, except for one detection of naphthalene, which exceeded the ESL for groundwater protection. Given that shallow groundwater at the Site is not used as a drinking water source and the nearest municipal supply well is approximately 0.5 miles southeast of the Site and likely screened hundreds of feet below ground surface, the detection of naphthalene does not appear to pose a potential threat to groundwater resources. Based on the results of the limited Phase II ESA, the residual concentrations in the vicinity of the former LUSTs do not appear to pose a risk to human health.

9.3 Controlled Recognized Environmental Concerns (CRECs)

No CRECs were identified in connection with the Site.

9.4 *De Minimis* Conditions

De minimis conditions are environmental conditions which generally do not present a threat to human health or the environment and that generally would not be the subject of an enforcement action if brought to the attention of the appropriate governmental agencies. Conditions determined to be *de minimis* are not RECs. This assessment has identified the following *de minimis* conditions in connection with the Site:

- Two pole-mounted transformers were observed on one pole along Site boundary with San Rafael Avenue, but it is not clear whether they are onsite or offsite.

Because no leaks, spills or releases were observed or reported, this represents a *de minimis* condition for the Site.

- Heavy equipment associated with El Camino Paving operations have been on the site since operations ceased over a year ago and much of the heavy equipment has since fallen into disrepair on the Site and leaks onto the ground surface were observed in several places. The leaks have caused surficial staining on the pavement, but do not appear to have reached the subsurface, therefore this represents a *de minimis* condition for the Site.

- There is a large stockpile of what appears to be asphalt debris located at the center of the Site. This material is partially covered with tarps and has erosion control measures around the perimeter (straw wattles). Because this material was described by the Owner as construction debris, and no signs of contamination were observed, this represents a *de minimis* condition for the Site.

- A sand filtration septic tank was present in the southwest corner of 918 San Rafael Avenue prior to occupancy by the current owners. At that time the property was already on municipal water and sewer. The septic tank was abandoned in or around the year 2000 by filling to grade with sand and covered with pavers. Because no leaks, spills or releases were observed or reported, this represents a *de minimis* condition for the Site.

- A concrete lined well is present in the backyard of 918 San Rafael Avenue. The well was present prior to purchase by the current owners and was used as a water source for the garden. The well is now unused and covered with a metal plate and barrel. If the property is redeveloped this well will need to be decommissioned in accordance with the requirements of the County of Santa Clara. Because the property has been residential since development in the 1940's and the well was historically used for irrigation, this represents a *de minimis* condition for the Site.

9.5 Data Gaps

In accordance with ASTM E1527-13, this section documents data gaps in the information obtained and reviewed as part of this Phase I/II ESA and discusses the associated significance. A data gap is defined in ASTM E1527-13 as being "… *a lack of or inability to obtain information required by this practice despite good faith efforts by*

the environmental professional to gather such information". The following data gaps were identified during the course of this investigation:

- Files were requested for the Site from several agencies. As discussed in **Section 4.2**, as of 14 March 2017, no response has been provided to Geosyntec by the City of Mountain View Fire Department.

The lack of information as described could alter the overall conclusions of this investigation. However, considering other records reviewed, this missing information will unlikely have significant impacts to the conclusions drawn in this report.

10. CERTIFICATION

This ESA was prepared in accordance with the scope of work, terms, and conditions described in Geosyntec's proposal. This proposal incorporated by reference the ASTM Standard E 1527-13, Standard Practice for Environmental Assessments: Phase I Environmental Site Assessment Process.

Lisa Van Tassell, P.E. C67531
Senior Principal

We declare, that to the best of our professional knowledge and belief, we meet the definition of Environmental Professional as defined in §312.10 of 40 Code of Federal Regulation (CFR).

We have the specific qualifications based on education, training, and experience to assess a property of the nature, history, and setting of the Site. We have developed and performed all appropriate inquiries in conformance with the standards and practices set forth in 40 CFR Part 312.

11. REFERENCES

American Society for Testing and Materials (ASTM). 2005. Standard E 1527 05, Standard Practice for Environmental Site Assessments: Phase I Environmental Site Assessment Process.

Aqua Terra Technologies, 1989. Excavated Soil and Soil Sampling, El Camino Paving, Inc., 924 San Rafael Avenue, Mountain View, California. 16 June.

California DTSC. Website for Envirostor: http://www.envirostor.dtsc.ca.gov/public/

California Regional Water Quality Control Board Geotracker Database. Website: http://geotracker.waterboards.ca.gov/Environmental Data Resources, Inc. (EDR), 2017a. The EDR Radius Map™ Report with GeoCheck®, El Camino Paving, 918, 924, 940 San Rafael Ave, Mountain View, CA 94043, Inquiry Number: 4861586.2s, 23 February.

CET Environmental Services, 1995. Letter to SCVWD re: Meeting Summary, Remedial Action Items. 13 December.

CET Environmental Services, 1994. Groundwater Investigation and Remedial Action Plan, El Camino Paving, Inc., 924 San Rafael Avenue, Mountain View, California. 14 October.

EDR, 2017b. Certified Sanborn® Map Report, El Camino Paving, 918, 924, 940 San Rafael Ave, Mountain View, CA 94043, Inquiry Number: 4861586.3, 23 February.

EDR, 2017c, EDR Historical Topographic Map Report, El Camino Paving, 918, 924, 940 San Rafael Ave, Mountain View, CA 94043, Inquiry Number: 4861586.4, 23 February.

EDR, 2017d. The EDR Aerial Photo Decade Package, El Camino Paving, 918, 924, 940 San Rafael Ave, Mountain View, CA 94043, Inquiry Number: 4861586.9, 23 February.

EDR, 2017e. The EDR-City Directory Abstract, El Camino Paving, 918, 924, 940 San Rafael Ave, Mountain View, CA 94043, Inquiry Number: 4861586.5, 23 February.

Geosyntec, 2016. 2015 Annual Progress Report for Middlefield-Ellis-Whisman Study Area, Regional Groundwater Remediation Program Mountain View, California, April 15.

Professional Service Industries, Inc. (PSI), 2016. Report of Phase I Environmental Site Assessment, El Camino Paving, 924 & 940 San Rafael Avenue, Mountain View, California 94043. 26 February.

Regional Water Quality Control Board (RWQCB), 2007. San Francisco Bay Basin (Region 2) Water Quality Control Plan (Basin Plan). 18 January.

RWQCB, 2016. Environmental Screening Level Workbook, Interim Final. San Francisco Bay Regional Water Quality Control Board. 22 February.

Santa Clara Valley Water District (SCVWD), 2012. Santa Clara Valley Water District Groundwater Management Plan, Prepared by Beau Goldie, Jim Fielder, and Joan Maher under the direction of Behzad Ahmadi, Unit Manager, Groundwater Management Unit. July 2012.

SCVWD, 2001. Fuel Leak Site Case Closure – El Camino Paving, 924 San Rafael Avenue, Mountain View, CA, 94043; Case No. 07-045. 14 March.

TABLES

Table 6
Summary of Soil Analytical Data - TPH and BTEX
918, 924, 940 San Rafael Avenue
Mountain View, California

Location Name	Sample Date	Sample Depth (feet bgs)	TPH (EPA Method 8015B) and BTEX (EPA Method 8021B)							
			Gasoline (C7-C12[1)]	Diesel (C10-C24)	Motor Oil (C24-C36)	Benzene	Toluene	Ethylbenzene	m,p-Xylenes	o-Xylene
RWQCB Environmental Screening Level (mg/kg) for Groundwater Protection			**770**	**570**	**--**	**0.04**	**2.9**	**1.4**	**2.30**	
RWQCB Environmental Screening Level (mg/kg) for Direct Exposure - Residential Land Use			**770**	**240**	**11,000**	**0.25**	**2.9**	**5.5**	**600**	
RWQCB Environmental Screening Level (mg/kg) for Direct Exposure - Commercial Land Use			**4,100**	**1,200**	**140,000**	**1.10**	**2.9**	**24**	**2,600**	
Soil Samples (mg/kg)										
ECP-SB1-5	3/2/2017	5	<1.1	<1.0	**23**	<0.0053	<0.0053	<0.0053	<0.0053	<0.0053
ECP-SB1-10	3/2/2017	10	<1.1	**2.7 Y**	**40**	<0.0053	<0.0053	<0.0053	<0.0053	<0.0053
ECP-SB2-5	3/2/2017	5	<1.0	**1.6 Y**	**10**	<0.0051	<0.0051	<0.0051	<0.0051	<0.0051
ECP-SB2-10	3/2/2017	10	<1.1	**19 Y**	**120**	<0.0053	<0.0053	<0.0053	<0.0053	<0.0053
ECP-SB3-5	3/2/2017	5	<1.0	<1.0	**6.7**	<0.0052	<0.0052	<0.0052	<0.0052	<0.0052
ECP-SB3-10	3/2/2017	10	<1.0	<0.99	**15**	<0.0051	<0.0051	<0.0051	<0.0051	<0.0051
ECP-SB4-5	3/2/2017	5	<1.0	**6.5 Y**	**33**	<0.0051	<0.0051	<0.0051	<0.0051	<0.0051
ECP-SB4-10	3/2/2017	10	<0.93	**7.5 Y**	**43**	<0.0047	<0.0047	<0.0047	<0.0047	<0.0047

feet bgs = feet below ground surface
1 = reported in mg/kg
*MCL for Xylenes
Y = Sample exhibits chromatographic pattern which does not resemble standard

Table 7
Summary of Soil Gas Analytical Data - VOCs
918, 924, 940 San Rafael Avenue
Mountain View, California

Location Name	Sample Date	Sample Depth (feet bgs)	Volatile Organic Compounds (TO-15)																		
			Benzene	Ethyl benzene	Toluene	m,p-Xylene	o-Xylene	Hexane	Cyclohexane	Heptane	Acetone	Ethanol	PCE	TCE	1,1-DCA	1,2-DCA	1,1-DCE	c1,2-DCE	t1,2-DCE	Vinyl Chloride	MTBE
RWQCB Environmental Screening Level (ug/m3) for Vapor Intrusion - Residential Land Use[1]			**4.8E+01**	**5.6E+02**	**1.6E+05**	**5.2E+04**	**5.2E+04**	**--**	**--**	**--**	**1.6E+07**	**--**	**2.4E+02**	**3.4E+02**	**8.8E+02**	**5.4E+01**	**3.7E+04**	**4.2E+03**	**3.1E+04**	**1.8E+01**	**5.4E+03**
EPA Screnning Level for Vapor Intrusion (Attenuation Factor for Existing Residential (0.002))[2,3]			**7.2E+02**	**2.2E+03**	**1.0E+07**	**2.0E+05**	**2.0E+05**	**1.5E+06**	**1.3E+07**	**--**	**6.4E+07**	**--**	**2.2E+03**	**9.6E+02**	**3.6E+03**	**2.2E+02**	**1.1E+05**	**--**	**--**	**3.4E+02**	**2.2E+04**
EPA Screnning Level for Vapor Intrusion (Attenuation Factor for Future Residential (0.001))[2,4]			**3.6E+02**	**1.1E+03**	**5.2E+06**	**1.0E+05**	**1.0E+05**	**7.3E+05**	**6.3E+06**	**--**	**3.2E+07**	**--**	**1.1E+03**	**4.8E+02**	**1.8E+03**	**1.1E+02**	**2.1E+05**	**--**	**--**	**1.7E+02**	**1.1E+04**
Soil Gas Samples (ug/m^3)																					
SG-1	4/14/2017	5	**30**	<12	**29**	**20**	<12	**1,800**	**330**	**890**	**66**	**25**	<18	<14	<11	<11	<10	<10	<10	<6.8	<38
SG-2	4/14/2017	5	<32	<43	<37	<43	<43	**13,000**	**110**	**110**	<240	<75	<67	<53	<40	<40	<39	<39	<39	<25	<140
SG-3	4/14/2017	5	**26**	**610**	**170**	**2400**	**680**	**1,200**	**160**	**500**	<66	<21	<19	<15	<11	<11	<11	<11	<11	<7.1	<40
SG-4	4/14/2017	5	**27**	**55**	**64**	**180**	**41**	**990**	**150**	**430**	**55**	<16	<15	<12	<8.9	<8.9	<8.7	<8.7	<8.7	<5.6	<32

Notes:

Detections shown in bold. Highlighted detections exceed Residential Screening Levels shown above.

"<" - Indicates not detected above the laboratory reporting limit shown.

units reported as micrograms per cubic meter (ug/m^3)

feet bgs - feet below ground surface

1. Regional Water Quality Control Board (RWQCB), 2016. Environmental Screening Levels for Vapor Intrusion - Residential Land Use
2. U.S. Environmental Protection Agency, 2016. Residential Ambient Air Screening Levels. When RWQCB ESL is not available, U.S. EPA regional screening levels for ambient air and associated Cal EPA attentuation factors for existing and future residential uses were used for comparison.
3. DTSC, 2011. Vapor Intrusion Guidance Document - Final. October. Soil Vapor Screening Level calculated for existing residential building near contaminant source using a default attenuation factor of 0.002.
4. DTSC, 2011. Vapor Intrusion Guidance Document - Final. October. Soil Vapor Screening Level calculated for future residential building near contaminant source using a default attenuation factor of 0.001.

PCE - tetrachloroethene
TCE - trichloroethene
TCA - 1,1,1-trichloroethane
1,1-DCA - 1,1-dichloroethane
1,2-DCA - 1,1-dichloroethane
1,1-DCE - 1,1-dichloroethene
c1,2-DCE - cis-1,2-dichloroethene
t1,2-DCE - trans-1,2-dichloroethene

Table 8
Summary of Groundwater Analytical Data - VOCs
918, 924, 940 San Rafael Avenue
Mountain View, California

Location Name	Sample Date	Sample Depth (feet bgs)	Volatile Organic Compounds (EPA Method 8260B)												
			Acetone	PCE	TCE	1,1-DCA	1,2-DCA	1,1-DCE	c1,2-DCE	t1,2-DCE	Vinyl Chloride	MTBE	Benzene	Toluene	Chloroform	Naphthalene
RWQCB Environmental Screening Level (ug/L) for Groundwater Protection			**14,000**	**5**	**5**	**5**	**0.5**	**6**	**6**	**10**	**0.5**	**5**	**1**	**40**	**80**	**0.12**
RWQCB Environmental Screening Level (ug/L) for Vapor Intrusion - Residential Land Use			**45,000,000**	**3.7**	**6.9**	**25**	**7.4**	**200**	**140**	**1100**	**0.073**	**1,500**	**1.4**	**4,300**	**2.8**	**25**
RWQCB Environmental Screening Level (ug/L) for Vapor Intrusion - Commercial Land Use			**370,000,000**	**32**	**60**	**210**	**64**	**1,700**	**1100**	**9,600**	**0.64**	**13,000**	**12**	**37,000**	**25**	**220**
Goundwater Samples (ug/L)																
Former UST Area																
ECP-SB-5	3/2/2017	10	<33	<1.7	<1.7	<1.7	<1.7	<1.7	<1.7	<1.7	<1.7	<1.7	<1.7	<1.7	<1.7	**7.7**
ECP-SB-6	3/2/2017	14	<33	<1.7	<1.7	<1.7	<1.7	<1.7	<1.7	<1.7	<1.7	<1.7	<1.7	<1.7	<1.7	<6.7
ECP-SB-7	3/2/2017	14	**18**	<0.5	<0.5	<0.5	<0.5	<0.5	<0.5	<0.5	<0.5	<0.5	<0.5	**0.6**	<0.5	<2.0
Northern Property Boundary																
GW-1	4/14/2017	12	<10	<0.5	<0.5	**1.2**	<0.5	**0.7**	**1.4**	<0.5	<0.5	<0.5	<0.5	<0.5	<0.5	<2.0
GW-2	4/14/2017	12	<10	<0.5	**5.8**	**1.4**	<0.5	**1.5**	**2.4**	<0.5	<0.5	<0.5	<0.5	<0.5	<0.5	<2.0
GW-3	4/14/2017	12	<10	<0.5	<0.5	<0.5	<0.5	<0.5	<0.5	<0.5	<0.5	**0.9**	<0.5	<0.5	<0.5	<2.0

Detections shown in bold. Highlighted detections exceed RWQCB Environmental Screening Levels shown above.
units reported as micrograms per liter (ug/L)
feet bgs - feet below ground surface
PCE - tetrachloroethene
TCE - trichloroethene
TCA - 1,1,1-trichloroethane
1,1-DCA - 1,1-dichloroethane
1,2-DCA - 1,1-dichloroethane
1,1-DCE - 1,1-dichloroethene
c1,2-DCE - cis-1,2-dichloroethene
t1,2-DCE - trans-1,2-dichloroethene

FIGURES

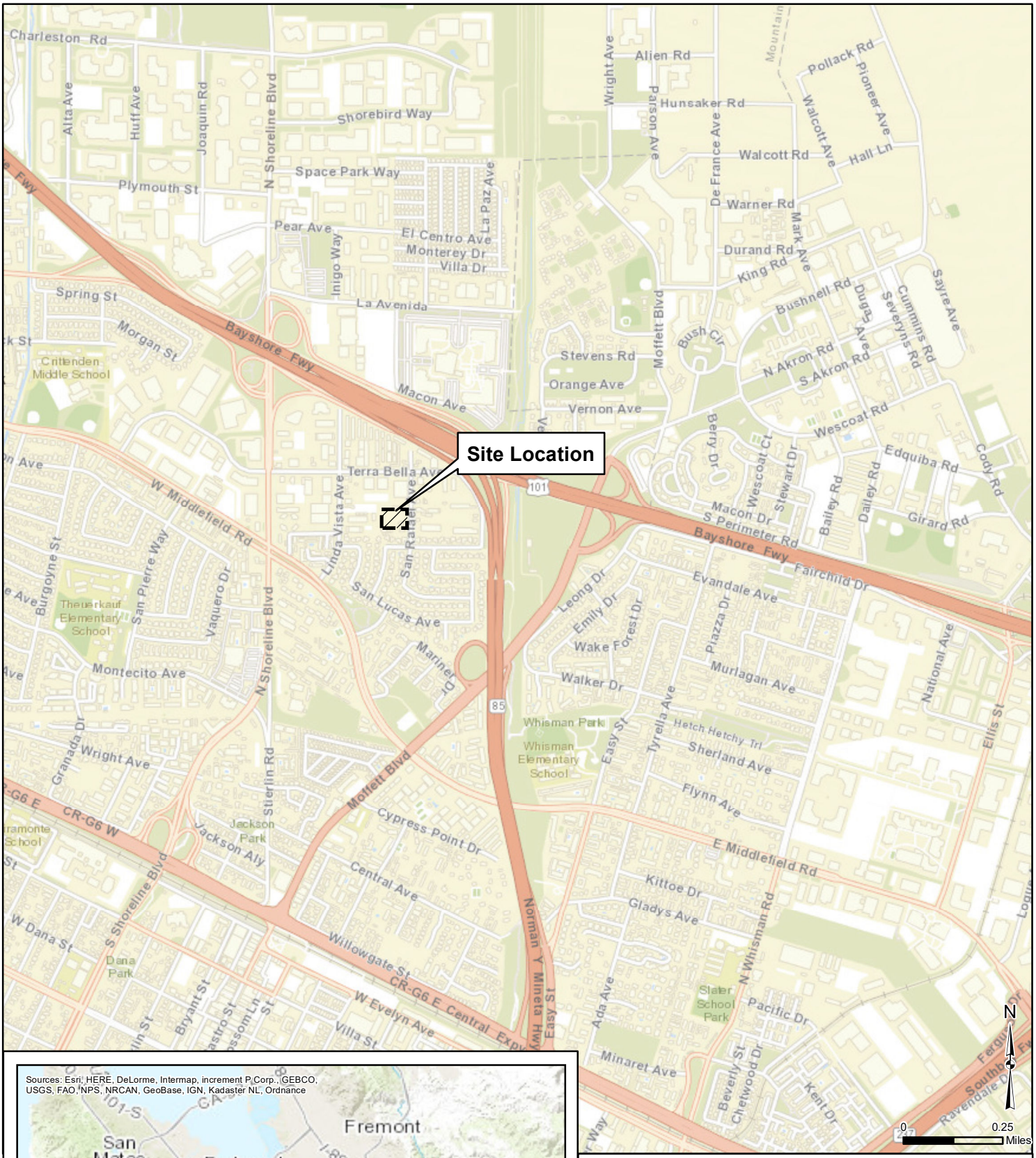

Site Location Map

918, 924, and 940 San Rafael Avenue
Mountain View, California

Geosyntec consultants

WR2330	March 2017	Figure 1

P:\GIS\Prometheus\Project\March_2017_El Camino Paving Phase 1\Fig 01 Site Location Map.mxd 3/15/2017 10:01:31 AM

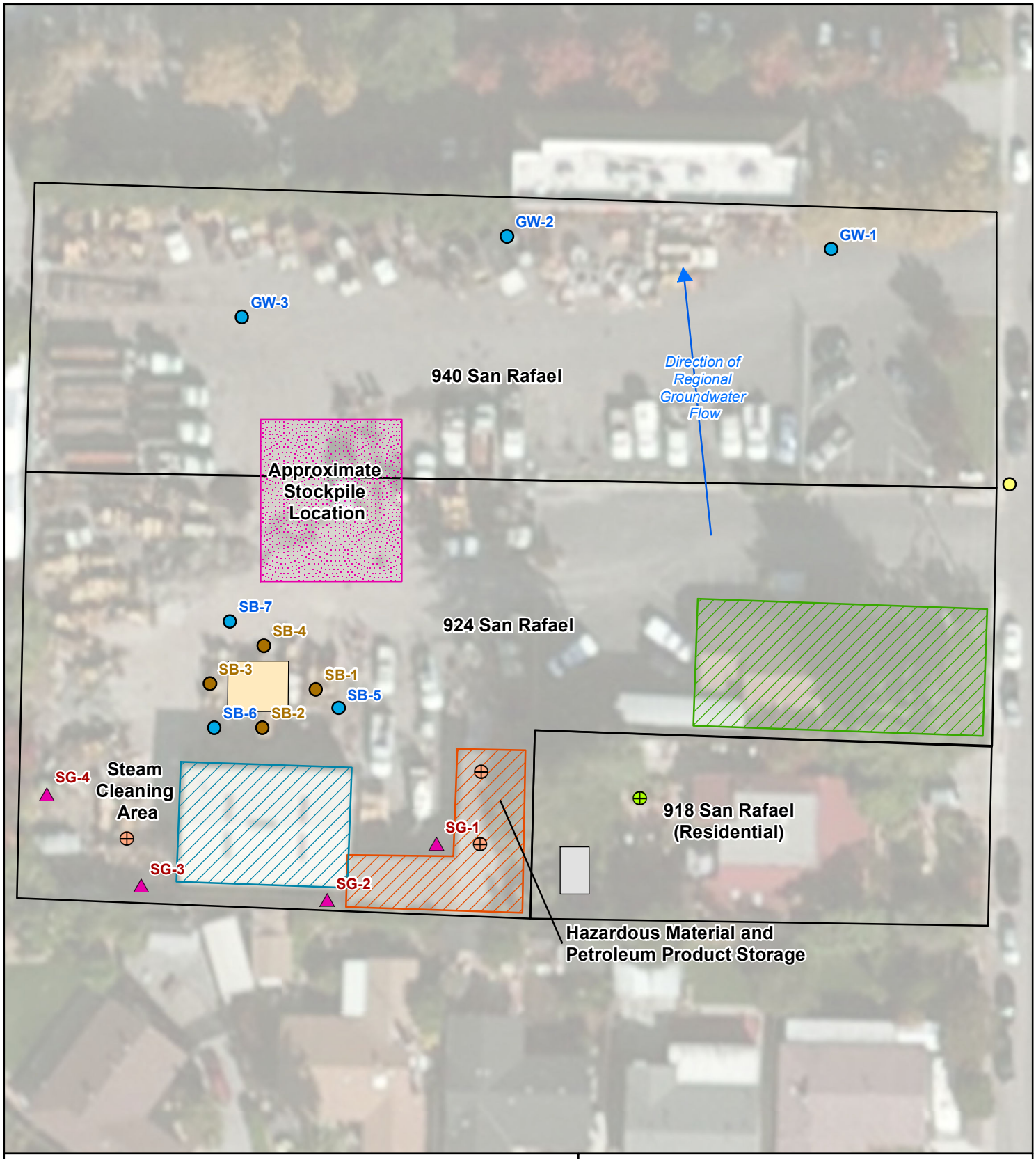

Legend

- Pole-Mounted Transformer (Estimated Location)
- Cell Tower
- Storm Drain
- Former Well Location
- Geosyntec Soil Sample
- Geosyntec Groundwater Sample
- Geosyntec Soil Gas Sample
- Property Boundary
- Office
- Storage Shed
- Garage/Shop
- Former UST Area (Approximate)
- Former Septic Tank (Approximate)

N

0 40 Feet

Site Layout

918, 924, and 940 San Rafael Avenue
Mountain View, California

Geosyntec consultants

WR2330 | April 2017

Figure 2

P:\GIS\Prometheus\Project\March_2017_El Camino Paving Phase 1\Fig_02_SiteLayout.mxd 4/20/2017 2:10:17 PM

APPENDIX A

Site Photographs

APPENDIX A - SITE PHOTOGRAPHS

SITE: El Camino Paving, 918, 924, 940 San Rafael Ave, Mountain View, California
SUBJECT: Phase I Environmental Site Assessment – Site Reconnaissance Walk
DATE: 01 March 2017

PHOTOGRAPH 1:
Location: 924 San Rafael Avenue.

View: Looking southeast from parking lot.

Example: Photo shows building used as office.

PHOTOGRAPH 2:

Location: 940 San Rafael Avenue.

View: Looking southwest from parking lot on 940 San Rafael property.

Photo shows trailer and overhead power lines.

Note evidence of minor pavement staining in foreground, presumably from minor leaks from vehicle traffic.

APPENDIX A - SITE PHOTOGRAPHS

SITE: El Camino Paving, 918, 924, 940 San Rafael Ave, Mountain View, California
SUBJECT: Phase I Environmental Site Assessment – Site Reconnaissance Walk
DATE: 01 March 2017

PHOTOGRAPH 3:

Location: 924 San Rafael Avenue.

View: Looking east from west side of office building.

Photo shows exposed wiring running along fence west to back of property.

APPENDIX A - SITE PHOTOGRAPHS

SITE: El Camino Paving, 918, 924, 940 San Rafael Ave, Mountain View, California
SUBJECT: Phase I Environmental Site Assessment – Site Reconnaissance Walk
DATE: 01 March 2017

PHOTOGRAPH 4:

Location: 924 San Rafael Avenue.

View: Looking northwest from south side of office building.

Photo shows power box and exposed electrical wiring.

APPENDIX A - SITE PHOTOGRAPHS

SITE: El Camino Paving, 918, 924, 940 San Rafael Ave, Mountain View, California
SUBJECT: Phase I Environmental Site Assessment – Site Reconnaissance Walk
DATE: 01 March 2017

PHOTOGRAPH 5:

Location: 924 San Rafael Avenue.
View: Looking southwest from outside fence toward storage yard.

Photo shows vehicles storage in the yard and condition of asphalt.

PHOTOGRAPH 6:
Location: 924 San Rafael Avenue.

View: Looking southeast from inside the storage area.

Photo shows disabled vehicle, rusted equipment and stained asphalt.

APPENDIX A - SITE PHOTOGRAPHS

SITE: El Camino Paving, 918, 924, 940 San Rafael Ave, Mountain View, California
SUBJECT: Phase I Environmental Site Assessment – Site Reconnaissance Walk
DATE: 01 March 2017

PHOTOGRAPH 7:

Location: 924 San Rafael Avenue.

View: Looking south into chemical storage area.

Photo shows storage of equipment and supplies, including significant storage of chemicals including vehicle/machinery lubricants and solvents, fuel, herbicides, and tires.

Inset: hazardous waste label on 55-gallon drum.

Note stained concrete floor in foreground. Concrete stained throughout storage area.

APPENDIX A - SITE PHOTOGRAPHS

SITE: El Camino Paving, 918, 924, 940 San Rafael Ave, Mountain View, California
SUBJECT: Phase I Environmental Site Assessment – Site Reconnaissance Walk
DATE: 01 March 2017

PHOTOGRAPH PLATE 8:

Location: 924 San Rafael Avenue.

View: Assorted

Photo plate shows four images, examples of chemicals and tires observed in chemical storage area. See report text for further detail on specific chemicals present.

APPENDIX A - SITE PHOTOGRAPHS

SITE: El Camino Paving, 918, 924, 940 San Rafael Ave, Mountain View, California
SUBJECT: Phase I Environmental Site Assessment – Site Reconnaissance Walk
DATE: 01 March 2017

PHOTOGRAPH PLATE 9:

Location: 924 San Rafael Avenue.

View: Looking north from on eastern property line.

Photo shows pole-mounted transformer along sidewalk.

Geosyntec consultants

APPENDIX A - SITE PHOTOGRAPHS

SITE: El Camino Paving, 918, 924, 940 San Rafael Ave, Mountain View, California
SUBJECT: Phase I Environmental Site Assessment – Site Reconnaissance Walk
DATE: 01 March 2017

PHOTOGRAPH PLATE 10:

Location: 924 San Rafael Avenue.

View: Assorted

Photo plate shows four images, examples of stained pavement beneath vehicles stored in the fenced area of the property. See report text for further detail on specific chemicals present.

APPENDIX A - SITE PHOTOGRAPHS

SITE: El Camino Paving, 918, 924, 940 San Rafael Ave, Mountain View, California
SUBJECT: Phase I Environmental Site Assessment – Site Reconnaissance Walk
DATE: 01 March 2017

PHOTOGRAPH PLATE 11:

Location: 924 San Rafael Avenue.

View: Looking west from the east side of the stockpile.

Photo shows drainage from underneath stockpile running east.

APPENDIX A - SITE PHOTOGRAPHS

SITE: El Camino Paving, 918, 924, 940 San Rafael Ave, Mountain View, California
SUBJECT: Phase I Environmental Site Assessment – Site Reconnaissance Walk
DATE: 01 March 2017

PHOTOGRAPH PLATE 12:

Location: 924 San Rafael Avenue.

View: Looking west from the northeast corner of the garage.

Photo shows rusted 55-gallon drum and stained pavement drainage near pit opening.

APPENDIX A - SITE PHOTOGRAPHS

SITE: El Camino Paving, 918, 924, 940 San Rafael Ave, Mountain View, California
SUBJECT: Phase I Environmental Site Assessment – Site Reconnaissance Walk
DATE: 01 March 2017

PHOTOGRAPH PLATE 13:

Location: 924 San Rafael Avenue.

View: Looking west from the west side of the garage.

Photo shows stained pavement in the shape of a 55-gallon drum with stain marks flowing west toward drain (boxed).

APPENDIX A - SITE PHOTOGRAPHS

SITE: El Camino Paving, 918, 924, 940 San Rafael Ave, Mountain View, California
SUBJECT: Phase I Environmental Site Assessment – Site Reconnaissance Walk
DATE: 01 March 2017

PHOTOGRAPH PLATE 14:

Location: 918 San Rafael Avenue.

View: Looking northeast from the backyard on the west side of the house.

Photo shows the location of a water well now used as a garden feature.

Geosyntec consultants

APPENDIX A - SITE PHOTOGRAPHS

SITE: El Camino Paving, 918, 924, 940 San Rafael Ave, Mountain View, California
SUBJECT: Phase I Environmental Site Assessment – Site Reconnaissance Walk
DATE: 01 March 2017

PHOTOGRAPH PLATE 15:

Location: 918 San Rafael Avenue.

View: Assorted

Photo plate shows four images, examples of storage sheds and various chemicals stored in the backyard. Observed chemicals included: herbicides, fertilizers, automotive supplies (degreasers, lubricants, gasoline cans), insecticides, paint, spa maintenance products, and propane tanks.

APPENDIX B

EDR Radius Map Report

El Camino Paving Inc
924 San Rafael Ave
Mountain View, CA 94043

Inquiry Number: 4861586.2s
February 23, 2017

The EDR Radius Map™ Report with GeoCheck®

6 Armstrong Road, 4th floor
Shelton, CT 06484
Toll Free: 800.352.0050
www.edrnet.com

TABLE OF CONTENTS

SECTION	PAGE
Executive Summary	ES1
Overview Map	2
Detail Map	3
Map Findings Summary	4
Map Findings	8
Orphan Summary	540
Government Records Searched/Data Currency Tracking	GR-1

GEOCHECK ADDENDUM

Physical Setting Source Addendum	A-1
Physical Setting Source Summary	A-2
Physical Setting Source Map	A-7
Physical Setting Source Map Findings	A-8
Physical Setting Source Records Searched	PSGR-1

Thank you for your business.
Please contact EDR at 1-800-352-0050
with any questions or comments.

Disclaimer - Copyright and Trademark Notice

This Report contains certain information obtained from a variety of public and other sources reasonably available to Environmental Data Resources, Inc. It cannot be concluded from this Report that coverage information for the target and surrounding properties does not exist from other sources. **NO WARRANTY EXPRESSED OR IMPLIED, IS MADE WHATSOEVER IN CONNECTION WITH THIS REPORT. ENVIRONMENTAL DATA RESOURCES, INC. SPECIFICALLY DISCLAIMS THE MAKING OF ANY SUCH WARRANTIES, INCLUDING WITHOUT LIMITATION, MERCHANTABILITY OR FITNESS FOR A PARTICULAR USE OR PURPOSE. ALL RISK IS ASSUMED BY THE USER. IN NO EVENT SHALL ENVIRONMENTAL DATA RESOURCES, INC. BE LIABLE TO ANYONE, WHETHER ARISING OUT OF ERRORS OR OMISSIONS, NEGLIGENCE, ACCIDENT OR ANY OTHER CAUSE, FOR ANY LOSS OF DAMAGE, INCLUDING, WITHOUT LIMITATION, SPECIAL, INCIDENTAL, CONSEQUENTIAL, OR EXEMPLARY DAMAGES. ANY LIABILITY ON THE PART OF ENVIRONMENTAL DATA RESOURCES, INC. IS STRICTLY LIMITED TO A REFUND OF THE AMOUNT PAID FOR THIS REPORT.** Purchaser accepts this Report "AS IS". Any analyses, estimates, ratings, environmental risk levels or risk codes provided in this Report are provided for illustrative purposes only, and are not intended to provide, nor should they be interpreted as providing any facts regarding, or prediction or forecast of, any environmental risk for any property. Only a Phase I Environmental Site Assessment performed by an environmental professional can provide information regarding the environmental risk for any property. Additionally, the information provided in this Report is not to be construed as legal advice.

Copyright 2017 by Environmental Data Resources, Inc. All rights reserved. Reproduction in any media or format, in whole or in part, of any report or map of Environmental Data Resources, Inc., or its affiliates, is prohibited without prior written permission.

EDR and its logos (including Sanborn and Sanborn Map) are trademarks of Environmental Data Resources, Inc. or its affiliates. All other trademarks used herein are the property of their respective owners.

EXECUTIVE SUMMARY

A search of available environmental records was conducted by Environmental Data Resources, Inc (EDR). The report was designed to assist parties seeking to meet the search requirements of EPA's Standards and Practices for All Appropriate Inquiries (40 CFR Part 312), the ASTM Standard Practice for Environmental Site Assessments (E 1527-13) or custom requirements developed for the evaluation of environmental risk associated with a parcel of real estate.

TARGET PROPERTY INFORMATION

ADDRESS

924 SAN RAFAEL AVE
MOUNTAIN VIEW, CA 94043

COORDINATES

Latitude (North):	37.4069600 - 37° 24' 25.05''
Longitude (West):	122.0736840 - 122° 4' 25.26''
Universal Tranverse Mercator:	Zone 10
UTM X (Meters):	581981.6
UTM Y (Meters):	4140217.8
Elevation:	42 ft. above sea level

USGS TOPOGRAPHIC MAP ASSOCIATED WITH TARGET PROPERTY

Target Property Map:	5641106 MOUNTAIN VIEW, CA
Version Date:	2012

AERIAL PHOTOGRAPHY IN THIS REPORT

Portions of Photo from:	20140606, 20140608
Source:	USDA

MAPPED SITES SUMMARY

Target Property Address:
924 SAN RAFAEL AVE
MOUNTAIN VIEW, CA 94043

Click on Map ID to see full detail.

MAP ID	SITE NAME	ADDRESS	DATABASE ACRONYMS	RELATIVE ELEVATION	DIST (ft. & mi.) DIRECTION
A1	EL CAMINO PAVING INC	924 SAN RAFAEL AVE	CA HAZNET		TP
A2	EL CAMINO PAVING	924 SAN RAFAEL AVE	CA RGA LUST		TP
A3	EL CAMINO PAVING	924 SAN RAFAEL AVENU	CA AST		TP
A4	EL CAMINO PAVING, IN	924 SAN RAFAEL AVENU	CA AST		TP
A5	EL CAMINO PAVING	924 SAN RAFAEL AVE	CA LUST, CA HIST LUST, CA HIST CORTESE		TP
A6	EL CAMINO PAVING, IN	924 SAN RAFAEL AV	CA CUPA Listings		TP
Reg	MOFFETT FIELD NAVAL		DOD	Same	2638, 0.500, East
Reg	MOFFETT FIELD NAVAL	MOFFETT FIELD NAS	NPL, SEMS, US ENG CONTROLS, US INST CONTROL, ROD	Same	2383, 0.451, East
Reg	INTEL CORP. (MOUNTAI	365 E MIDDLEFIELD RD	NPL, SEMS, RCRA-SQG, US ENG CONTROLS, US INST...	Same	3054, 0.578, East
Reg	MICROCHIP TECHNOLOGY	1300 TERRA BELLA AVE	NPL, SEMS, CORRACTS, US ENG CONTROLS, RCRA NonGen	Same	1209, 0.229, WNW
Reg	SPECTRA-PHYSICS INC	1250 W MIDDLEFIELD R	NPL, SEMS, CORRACTS, RCRA-SQG, US ENG CONTROLS,...	Same	1179, 0.223, West
Reg	JASCO CHEMICAL CORP.	1710 VILLA ST	NPL, SEMS, RCRA-SQG, US ENG CONTROLS, US INST...	Same	4141, 0.784, WSW
Reg	PRINTEX CORPORATION	PLYMOUTH & COLONY ST	NPL, SEMS, RCRA-SQG, US ENG CONTROLS, US INST...	Same	5150, 0.975, NW
A7	GIBSON STUDIO INC	954 SAN RAFAEL AVE	RCRA-SQG, FINDS, CA HAZNET, ECHO	Lower	26, 0.005, NE
8	JEDA PUBLICATIONS	909 SAN RAFAEL AVE U	RCRA-SQG, FINDS, CA EMI, CA HAZNET, ECHO	Higher	77, 0.015, ESE
B9	B D BIOSCIENCE CLONT	1025 TERRA BELLA AVE	RCRA-SQG, FINDS, CA HAZNET, ECHO	Lower	200, 0.038, NNE
B10	WAKO LIFE SCIENCES,	1025 TERRA BELLA AV	CA CUPA Listings	Lower	200, 0.038, NNE
B11	WAKO LIFE SCIENCES	1025 TERRA BELLA AVE	RCRA-SQG	Lower	200, 0.038, NNE
B12	MACROMOLECULAR LLC	1025 TERRA BELLA AV	CA CUPA Listings	Lower	200, 0.038, NNE
C13	MARK MERRILL	941 LINDA VISTA AV B	CA CUPA Listings	Lower	310, 0.059, West
D14	GOOGLE INC	1061 TERRA BELLA AVE	CA CUPA Listings, CA HAZNET	Lower	322, 0.061, NNW
E15		770 SAN PABLO DR	EDR Hist Auto	Higher	350, 0.066, ESE
F16	B&B LANDSCAPE INC	975 TERRA BELLA AVE	CA SWEEPS UST, CA HIST UST, CA FID UST, CA CUPA...	Lower	380, 0.072, NE
F17	B&B LANDSCAPE INC	975 TERRA BELLA AVE	CA HIST UST	Lower	380, 0.072, NE
C18	HARRIS BROADCAST MIC	960 LINDA VISTA	CA HIST UST	Lower	441, 0.084, West
C19	FARINON ELEC INC	960 LINDA VISTA AVE	RCRA-SQG, FINDS, ECHO	Lower	441, 0.084, West
C20	APPRION	980 LINDA VISTA AV	CA CUPA Listings	Lower	448, 0.085, WNW
E21	SIMMONS, RICHARD L &	760 SAN PABLO	CA HIST CORTESE	Higher	471, 0.089, ESE
F22		939 TERRA BELLA AVE	EDR Hist Auto	Lower	486, 0.092, NE
F23	MERCEDES WERKSTATT	939 TERRA BELLA AV B	CA CUPA Listings	Lower	486, 0.092, NE
D24		1080 TERRA BELLA AV	EDR Hist Auto	Lower	538, 0.102, NNW
D25	ADVANCED PHOTO CHEMI	1090 TERRA BELLA AVE	CA HIST UST	Lower	539, 0.102, NW
D26	JASCO CHEMICAL CO	1090 TERRA BELLA	SEMS-ARCHIVE	Lower	539, 0.102, NW
D27	JASCO CHEMICAL COMPA	1090 TERRA BELLA AVE	CA ENVIROSTOR, CA LUST, CA SWEEPS UST, CA FID UST	Lower	539, 0.102, NW
D28	JASCO CHEMICAL COMPA	1090 TERRA BELLA AVE	CA LUST	Lower	539, 0.102, NW
F29	FOOTHILL DISPOSAL CO	935 TERRA BELLA AVE	RCRA-SQG, CA SWRCY, FINDS, CA CUPA Listings, CA...	Lower	569, 0.108, NE
G30	AMARANTH MEDICAL, IN	1145 TERRA BELLA AVE	CA CUPA Listings, CA HAZNET	Lower	601, 0.114, NW
H31	RESERVOIR ENGINEERIN	922 SAN LEANDRO AVE	CA CUPA Listings, CA HAZNET	Higher	710, 0.134, East
H32	FINITY LABORATORIES	922 SAN LEANDRRO AV	CA CUPA Listings	Higher	728, 0.138, East

MAPPED SITES SUMMARY

Target Property Address:
924 SAN RAFAEL AVE
MOUNTAIN VIEW, CA 94043

Click on Map ID to see full detail.

MAP ID	SITE NAME	ADDRESS	DATABASE ACRONYMS	RELATIVE ELEVATION	DIST (ft. & mi.) DIRECTION
G33	OLIN MESA CORPORATIO	1130 TERRA BELLA	RCRA-SQG, FINDS, ECHO	Lower	790, 0.150, NW
I34	SHIPPEN PROPERTY	1175 TERRA BELLA	CA LUST, CA HIST LUST, CA HIST CORTESE	Lower	907, 0.172, WNW
J35	ROBB-JACK CORP.	1080 LINDA VISTA AVE	CA LUST, CA HIST LUST, CA HIST CORTESE	Lower	1043, 0.198, NW
J36	CSI MOUNTAIN VIEW	1066/1080 LINDA VIST	CA SLIC	Lower	1043, 0.198, NW
J37	COMM. BLDG	1080 LINDA VISTA AVE	CA SWEEPS UST, CA FID UST	Lower	1043, 0.198, NW
J38	COMM BLDG	1080 LINDA VISTA AVE	CA HIST UST	Lower	1043, 0.198, NW
J39	PEDRO'S AUTO CLINIC	1080 TERRA BELLA AV	CA CUPA Listings	Lower	1043, 0.198, NW
J40	GARD-MORE CIRCUITS I	1066 LINDA VISTA	RCRA-SQG, FINDS, ECHO	Lower	1043, 0.198, NW
J41	GARD-MORE CIRCUITS I	1066 LINDA VISTA	RCRA-SQG	Lower	1043, 0.198, NW
K42	SHORELINE SHELL	807 N SHORELINE BLVD	CA UST	Higher	1044, 0.198, West
K43	SHELL	807 SHORELINE BLVD	CA LUST, CA HIST LUST, CA HIST CORTESE	Higher	1044, 0.198, West
K44	SHELL	807 N SHORELINE BLVD	CA SWEEPS UST, CA FID UST	Higher	1044, 0.198, West
K45	SHELL SERVICE STATIO	807 N SHORELINE	RCRA-SQG, FINDS, CA CUPA Listings, CA HAZNET, ECHO	Higher	1044, 0.198, West
L46	EXXON	925 SHORELINE	CA HIST CORTESE	Lower	1077, 0.204, West
L47	HARRIS BROADCAST MIC	967 STIERLIN RD	RCRA-SQG, FINDS, ECHO	Lower	1101, 0.209, WNW
K48	SHELL SERV STATION M	807 STIERLIN RD	RCRA-SQG, FINDS, ECHO	Higher	1102, 0.209, West
K49	JERAJR PANOSIAN	807 STIERLIN RD	CA HIST UST	Higher	1102, 0.209, West
I50	EXXON	975 N SHORELINE BLVD	CA SWEEPS UST, CA FID UST	Lower	1142, 0.216, WNW
I51	TEXACO	975 SHORELINE (STIER	CA LUST, CA HIST LUST	Lower	1142, 0.216, WNW
I52	TEXACO (CVX #21-1179	975 SHORELINE BOULEV	CA LUST, CA HIST CORTESE	Lower	1142, 0.216, WNW
K53	96377	808 STIERLIN RD	CA HIST UST	Higher	1144, 0.217, West
K54	CHEVRON STATION NO 9	808 N SHORELINE BLVD	RCRA-SQG, CA LUST, FINDS, CA CUPA Listings, ECHO	Higher	1149, 0.218, West
K55	CHEVRON #9-6377	808 N SHORELINE BLVD	CA LUST, CA HIST LUST, CA SWEEPS UST, CA FID UST	Higher	1149, 0.218, West
K56	BILL BAILEY CHEVRON	808 N SHORELINE BLVD	CA UST	Higher	1149, 0.218, West
K57	CHEVRON 96377	808 SHORELINE BLVD	CA SLIC, CA HIST CORTESE	Higher	1149, 0.218, West
K58	CHEVRON	808 N SHORELINE BLVD	CA SWEEPS UST	Higher	1149, 0.218, West
L59	TEXACO	975 STIERLIN ROAD AN	CA HIST UST	Lower	1168, 0.221, WNW
I60	CALVANO/CRP MOUNTAIN	1001 N SHORELINE BLV	CA SLIC, CA HAZNET, CA NPDES	Lower	1168, 0.221, WNW
M61	HADAD PETORLEUM INC	790 N SHORELINE BLVD	CA SWEEPS UST, CA FID UST, CA CUPA Listings, CA...	Higher	1270, 0.241, WSW
M62	ARCO #6050	790 SHORELINE BLVD	CA LUST, CA DEED, CA Notify 65	Higher	1270, 0.241, WSW
M63	ARCO #6050	790 SHORELINE BLVD	CA LUST, CA HIST LUST, CA HIST CORTESE	Higher	1270, 0.241, WSW
M64	AUTOMOTIVE SERVICE C	790 N SHORELINE RD	RCRA-SQG, FINDS, CA HAZNET, ECHO	Higher	1270, 0.241, WSW
M65	ARCO SMOG PROS STORE	790 N SHORELINE BLVD	CA UST	Higher	1270, 0.241, WSW
N66	HIGHWAY 101 AND MOFF	HIGHWWAY 101/85/MOFF	SEMS	Higher	1352, 0.256, ESE
N67	MOFFETT GATEWAY	750 MOFFETT BOULEVAR	CA SLIC	Lower	1365, 0.259, East
68	LGM MANUFACTURING	723 STIERLIN ROAD	CA RESPONSE, CA ENVIROSTOR, CA HIST Cal-Sites	Higher	1580, 0.299, SW
69	FORMER VECTOR CONTRO	750 MOFFETT BLVD	CA ENVIROSTOR, CA VCP, CA SWEEPS UST, CA FID UST	Higher	1686, 0.319, East
O70	SPECTRA-PHYSICS LASE	1250 WEST MIDDLEFIEL	CA SLIC	Lower	1714, 0.325, West
O71	SCR-SPECTRA-1250 W M	1250 MIDDLEFIELD	CA Cortese, CA ENF, CA HIST CORTESE	Lower	1714, 0.325, West

MAPPED SITES SUMMARY

Target Property Address:
924 SAN RAFAEL AVE
MOUNTAIN VIEW, CA 94043

Click on Map ID to see full detail.

MAP ID	SITE NAME	ADDRESS	DATABASE ACRONYMS	RELATIVE ELEVATION	DIST (ft. & mi.) DIRECTION
O72	SPECTRA-PHYSICS LASE	1250 WEST MIDDLEFIEL	CA SLIC	Lower	1714, 0.325, West
O73	SPECTRA-PHYSICS INC	1250 W MIDDLEFIELD R	CA ENVIROSTOR, CA HIST Cal-Sites, CA HWP	Lower	1714, 0.325, West
O74	PALO ALTO BARKLAND B	1250 WEST MIDDLEFIEL	CA DEED, CA HAZNET	Lower	1752, 0.332, West
P75	RAISCH COMPANY	1105 L AVENIDA	CA HIST CORTESE	Lower	1820, 0.345, NNE
P76	KAISER SAND & GRAVEL	1065 L'AVENIDA AVE	CA LUST, CA SWEEPS UST, CA FID UST	Lower	1820, 0.345, NNE
P77	KAISER SAND & GRAVEL	1065 L'AVENIDA AVE	CA LUST, CA SLIC, CA HIST LUST, CA HIST CORTESE	Lower	1820, 0.345, NNE
Q78	UNION OIL SS 6359	830 LEONG DR	CA LUST, CA HIST LUST, CA HIST UST	Higher	1831, 0.347, ESE
Q79	ARCO	830 LEONG DR	CA LUST, CA SWEEPS UST, CA FID UST, CA CUPA...	Higher	1831, 0.347, ESE
R80	MOFFETT FEDERAL AIRF	UNKNOWN BAYSHORE PKW	CA HIST CORTESE	Higher	1960, 0.371, East
R81	MOFFET FIELD BLDG #2	BAYSHORE PARKWAY	CA HIST LUST	Higher	1960, 0.371, East
R82	NAS MOFFETT FIELD SA	NAVAL AIR STATION	CA WMUDS/SWAT	Higher	1960, 0.371, East
R83	MOFFET FIELD TANK #7	BAYSHORE PARKWAY	CA HIST LUST	Higher	1960, 0.371, East
Q84	850 LEONG DRIVE MTN	850 LEONG DRIVE	CA SLIC, CA BROWNFIELDS	Higher	1981, 0.375, ESE
S85	SANTA CLARA VALLEY T	1235 L'AVENIDA	CA LUST, CA SWEEPS UST, CA EMI	Lower	1998, 0.378, NNW
S86	SCVTA 1235 L'AVENIDA	1235/1241 L'AVENIDA	CA SLIC	Lower	1998, 0.378, NNW
S87	SANTA CLARA COUNTY T	1235 LAVENIDA AVE	CA SLIC	Lower	1998, 0.378, NNW
S88	NORTH DIVISION	1235 L AVENIDA	CA HIST UST, CA HIST CORTESE, CA NPDES, CA WDS	Lower	1998, 0.378, NNW
S89	SANTA CLARA COUNT TD	1235 L AVENIDA	CA HIST CORTESE	Lower	1998, 0.378, NNW
S90	RUDOLPH AND SLETTEN	1235 L AVENIDA	CA HIST CORTESE	Lower	1998, 0.378, NNW
S91	SCCTA - NORTH COACH	1235 L'AVENIDA AVE	CA HIST LUST	Lower	1998, 0.378, NNW
T92	MICROCHIP TECHNOLOGY	1300 TERRA BELLA AVE	CA ENVIROSTOR, CA SLIC, CA HIST Cal-Sites, CA...	Lower	2129, 0.403, WNW
T93	1300 TERRA BELLA TEL	1300 TERRA BELLA AVE	CA HWP, CA WDS	Lower	2129, 0.403, WNW
U94	UNOCAL #4769	510 SHORELINE BLVD	CA LUST, CA HIST CORTESE	Higher	2138, 0.405, SW
U95	UNOCAL #4769	510 SHORELINE BLVD	CA LUST, CA HIST LUST	Higher	2138, 0.405, SW
V96	PEAR AVENUE AND LA A	1250 L'AVENIDA	CA LUST	Lower	2165, 0.410, North
V97	RUDOLPH AND SLETTEN	1250 L'AVENIDA	RCRA-SQG, CA LUST, CA HIST LUST, CA SWEEPS UST, CA..	Lower	2165, 0.410, North
98	870 LEONG DRIVE MTN	870 LEONG DRIVE	CA SLIC	Higher	2168, 0.411, East
W99	ROTO ROOTER SEWER SE	1330 L AVENIDA	CA HIST CORTESE	Lower	2218, 0.420, NNW
W100	ROTO-ROOTER SEWER SE	1330 LAVENIDA ST	CA LUST, CA HIST LUST	Lower	2218, 0.420, NNW
101	PRECISION PHOTOGLASS	1090 B LAVENIDA AVE	CA SLIC	Lower	2232, 0.423, NNE
U102	GOODSELL AND VOCKE I	1401 STIERLIN RD	CA SLIC	Higher	2257, 0.427, SW
T103	RUCKER & KOLLS FACIL	1305 TERRA BELLA AVE	CA SLIC	Lower	2287, 0.433, WNW
X104	COASTSIDE NURSERY	1360 L'AVENIDA ST	CA HIST LUST	Lower	2327, 0.441, NNW
X105	COASTSIDE NURSERY	1360 L AVENIDA	CA LUST, CA HIST CORTESE	Lower	2327, 0.441, NNW
106	EXXON SERVICE STATIO	495 MOFFETT BLVD	RCRA-SQG, CA LUST, CA HIST LUST, CA SWEEPS UST, CA..	Higher	2501, 0.474, South
107	NASA AMES RESEACH CE	MOFFETT FEDERAL AIRF	SEMS, RCRA-LQG	Lower	2557, 0.484, ENE
108	MOFFETT MIL AIRFIELD		CA ENVIROSTOR	Lower	3060, 0.580, East
109	CAMELLIA PARK DEVELO	333 STIERLIN ROAD	CA ENVIROSTOR	Higher	3086, 0.584, SSW
110	INNERCONN TECH & UNI	327 MOFFETT	CA RESPONSE, CA ENVIROSTOR, CA SLIC, CA DEED, CA...	Higher	3239, 0.613, South

MAPPED SITES SUMMARY

Target Property Address:
924 SAN RAFAEL AVE
MOUNTAIN VIEW, CA 94043

Click on Map ID to see full detail.

MAP ID	SITE NAME	ADDRESS	DATABASE ACRONYMS	RELATIVE ELEVATION	DIST (ft. & mi.) DIRECTION
111	ELEXSYS INTERNATIONA	1625 PLYMOUTH STREET	CA ENVIROSTOR, CA SLIC, CA EMI	Lower	3943, 0.747, NW
112	CALWEST PROPERTIES (	465 SIERRA VISTA AVE	CA ENVIROSTOR, CA VCP, CA DEED	Lower	4356, 0.825, West
113	MT. VIEW JONES HALL	1776 OLD MIDDLE FIEL	CA ENVIROSTOR, CA HIST Cal-Sites	Lower	4383, 0.830, NW
Y114	EVELYN AVENUE PARKIN	SOUTHEAST CORNER OF	CA ENVIROSTOR, CA VCP	Higher	4484, 0.849, SSW
Y115	FREMONT LAUNDRY	990 VILLA STREET	CA ENVIROSTOR	Higher	4715, 0.893, SSW
Y116	TIED HOUSE BREWING S	954 VILLA STREET	CA ENVIROSTOR, CA VCP	Higher	4719, 0.894, SSW
Z117	ACUSON CORP., BLDG F	1215 CHARLESTON ROAD	CA ENVIROSTOR	Lower	4757, 0.901, North
Z118	ACUSON CORP., BLDG J	1245 CHARLESTON ROAD	CA ENVIROSTOR	Lower	4767, 0.903, North
119	ENSIGN GLADYS	125 GLADYS AVENUE	CA ENVIROSTOR, CA HIST CORTESE	Higher	4980, 0.943, SE
AA120	FAIRCHILD LINEAR PRO	313 FAIRCHILD DR	SEMS-ARCHIVE, CA ENVIROSTOR, CA HIST UST, RCRA...	Higher	5081, 0.962, East
121	CTS PRINTEX CORPORAT	1950 COLONY STREET	CA BOND EXP. PLAN	Lower	5151, 0.976, NW
AA122	FAIRCHILD SEMICONDUC	464 ELLIS ST	NPL, SEMS, CORRACTS, RCRA-TSDF, RCRA-LQG, US ENG...	Higher	5166, 0.978, East
123	AIR PRODS & CHEMS IN	465 N WHISMAN RD	SEMS-ARCHIVE, RCRA-TSDF, CA ENVIROSTOR, CA SWEEPS...	Higher	5211, 0.987, ESE

EXECUTIVE SUMMARY

TARGET PROPERTY SEARCH RESULTS

The target property was identified in the following records. For more information on this property see page 8 of the attached EDR Radius Map report:

Site	Database(s)	EPA ID
EL CAMINO PAVING INC 924 SAN RAFAEL AVE MOUNTAIN VIEW, CA 94043	CA HAZNET GEPAID: CAL000045158	N/A
EL CAMINO PAVING 924 SAN RAFAEL AVE MOUNTAIN VIEW, CA	CA RGA LUST	N/A
EL CAMINO PAVING 924 SAN RAFAEL AVENU MOUNTAIN VIEW, CA	CA AST	N/A
EL CAMINO PAVING, IN 924 SAN RAFAEL AVENU MOUNTAIN VIEW, CA 94043	CA AST	N/A
EL CAMINO PAVING 924 SAN RAFAEL AVE MOUNTAIN VIEW, CA 94043	CA LUST Database: LUST SANTA CLARA, Date of Government Version: 03/03/2014 Database: LUST REG 2, Date of Government Version: 09/30/2004 Database: LUST, Date of Government Version: 12/12/2016 Global Id: T0608500547 SCVWD ID: 06S2W15L01F date9: 3/14/2001 Status: Completed - Case Closed Facility Status: Case Closed Date Closed: 03/14/2001 CA HIST LUST SCVWD ID: 06S2W15L01 CA HIST CORTESE Reg Id: 43-0502	N/A
EL CAMINO PAVING, IN 924 SAN RAFAEL AV MOUNTAIN VIEW, CA 94043	CA CUPA Listings Database: CUPA SANTA CLARA, Date of Government Version: 11/16/2016	N/A

EXECUTIVE SUMMARY

DATABASES WITH NO MAPPED SITES

No mapped sites were found in EDR's search of available ("reasonably ascertainable ") government records either on the target property or within the search radius around the target property for the following databases:

STANDARD ENVIRONMENTAL RECORDS

Federal NPL site list

Proposed NPL ---------- Proposed National Priority List Sites
NPL LIENS ---------- Federal Superfund Liens

Federal Delisted NPL site list

Delisted NPL ---------- National Priority List Deletions

Federal CERCLIS list

FEDERAL FACILITY ---------- Federal Facility Site Information listing

Federal RCRA generators list

RCRA-CESQG ---------- RCRA - Conditionally Exempt Small Quantity Generator

Federal institutional controls / engineering controls registries

LUCIS ---------- Land Use Control Information System

Federal ERNS list

ERNS ---------- Emergency Response Notification System

State and tribal landfill and/or solid waste disposal site lists

CA SWF/LF ---------- Solid Waste Information System

State and tribal leaking storage tank lists

INDIAN LUST ---------- Leaking Underground Storage Tanks on Indian Land

State and tribal registered storage tank lists

FEMA UST ---------- Underground Storage Tank Listing
INDIAN UST ---------- Underground Storage Tanks on Indian Land

State and tribal voluntary cleanup sites

INDIAN VCP ---------- Voluntary Cleanup Priority Listing

ADDITIONAL ENVIRONMENTAL RECORDS

Local Brownfield lists

US BROWNFIELDS ---------- A Listing of Brownfields Sites

EXECUTIVE SUMMARY

Local Lists of Landfill / Solid Waste Disposal Sites

CA HAULERS	Registered Waste Tire Haulers Listing
INDIAN ODI	Report on the Status of Open Dumps on Indian Lands
DEBRIS REGION 9	Torres Martinez Reservation Illegal Dump Site Locations
ODI	Open Dump Inventory
IHS OPEN DUMPS	Open Dumps on Indian Land

Local Lists of Hazardous waste / Contaminated Sites

US HIST CDL	Delisted National Clandestine Laboratory Register
CA SCH	School Property Evaluation Program
CA CDL	Clandestine Drug Labs
CA Toxic Pits	Toxic Pits Cleanup Act Sites
US CDL	National Clandestine Laboratory Register

Local Land Records

CA LIENS	Environmental Liens Listing
LIENS 2	CERCLA Lien Information

Records of Emergency Release Reports

HMIRS	Hazardous Materials Information Reporting System
CA CHMIRS	California Hazardous Material Incident Report System
CA LDS	Land Disposal Sites Listing
CA MCS	Military Cleanup Sites Listing
CA SPILLS 90	SPILLS 90 data from FirstSearch

Other Ascertainable Records

FUDS	Formerly Used Defense Sites
SCRD DRYCLEANERS	State Coalition for Remediation of Drycleaners Listing
US FIN ASSUR	Financial Assurance Information
EPA WATCH LIST	EPA WATCH LIST
2020 COR ACTION	2020 Corrective Action Program List
TSCA	Toxic Substances Control Act
TRIS	Toxic Chemical Release Inventory System
SSTS	Section 7 Tracking Systems
RMP	Risk Management Plans
RAATS	RCRA Administrative Action Tracking System
PADS	PCB Activity Database System
FTTS	FIFRA/ TSCA Tracking System - FIFRA (Federal Insecticide, Fungicide, & Rodenticide Act)/TSCA (Toxic Substances Control Act)
MLTS	Material Licensing Tracking System
COAL ASH DOE	Steam-Electric Plant Operation Data
COAL ASH EPA	Coal Combustion Residues Surface Impoundments List
PCB TRANSFORMER	PCB Transformer Registration Database
RADINFO	Radiation Information Database
HIST FTTS	FIFRA/TSCA Tracking System Administrative Case Listing
DOT OPS	Incident and Accident Data
INDIAN RESERV	Indian Reservations
FUSRAP	Formerly Utilized Sites Remedial Action Program
UMTRA	Uranium Mill Tailings Sites

LEAD SMELTERS Lead Smelter Sites
US AIRS Aerometric Information Retrieval System Facility Subsystem
US MINES Mines Master Index File
DOCKET HWC Hazardous Waste Compliance Docket Listing
UXO Unexploded Ordnance Sites
CA DRYCLEANERS Cleaner Facilities
CA Financial Assurance Financial Assurance Information Listing
CA ICE ICE
CA HWT Registered Hazardous Waste Transporter Database
CA MINES Mines Site Location Listing
CA MWMP Medical Waste Management Program Listing
CA PEST LIC Pesticide Regulation Licenses Listing
CA PROC Certified Processors Database
CA SAN JOSE HAZMAT Hazardous Material Facilities
CA UIC UIC Listing
CA WASTEWATER PITS Oil Wastewater Pits Listing
CA WIP Well Investigation Program Case List
ABANDONED MINES Abandoned Mines
FUELS PROGRAM EPA Fuels Program Registered Listing

EDR HIGH RISK HISTORICAL RECORDS

EDR Exclusive Records

EDR MGP EDR Proprietary Manufactured Gas Plants
EDR Hist Cleaner EDR Exclusive Historic Dry Cleaners

EDR RECOVERED GOVERNMENT ARCHIVES

Exclusive Recovered Govt. Archives

CA RGA LF Recovered Government Archive Solid Waste Facilities List

SURROUNDING SITES: SEARCH RESULTS

Surrounding sites were identified in the following databases.

Elevations have been determined from the USGS Digital Elevation Model and should be evaluated on a relative (not an absolute) basis. Relative elevation information between sites of close proximity should be field verified. Sites with an elevation equal to or higher than the target property have been differentiated below from sites with an elevation lower than the target property.
Page numbers and map identification numbers refer to the EDR Radius Map report where detailed data on individual sites can be reviewed.

Sites listed in ***bold italics*** are in multiple databases.

Unmappable (orphan) sites are not considered in the foregoing analysis.

STANDARD ENVIRONMENTAL RECORDS

Federal NPL site list

EXECUTIVE SUMMARY

NPL: Also known as Superfund, the National Priority List database is a subset of CERCLIS and identifies over 1,200 sites for priority cleanup under the Superfund program. The source of this database is the U.S. EPA.

A review of the NPL list, as provided by EDR, and dated 12/05/2016 has revealed that there are 7 NPL sites within approximately 1 mile of the target property.

Equal/Higher Elevation	Address	Direction / Distance	Map ID	Page
MOFFETT FIELD NAVAL	***MOFFETT FIELD NAS***	***E 1/4 - 1/2 (0.451 mi.)***	***0***	***18***
INTEL CORP. (MOUNTAI	***365 E MIDDLEFIELD RD***	***E 1/2 - 1 (0.578 mi.)***	***0***	***57***
MICROCHIP TECHNOLOGY	***1300 TERRA BELLA AVE***	***WNW 1/8 - 1/4 (0.229 mi.)***	***0***	***80***
SPECTRA-PHYSICS INC	***1250 W MIDDLEFIELD R***	***W 1/8 - 1/4 (0.223 mi.)***	***0***	***115***
JASCO CHEMICAL CORP.	***1710 VILLA ST***	***WSW 1/2 - 1 (0.784 mi.)***	***0***	***132***
PRINTEX CORPORATION	***PLYMOUTH & COLONY ST***	***NW 1/2 - 1 (0.975 mi.)***	***0***	***152***
FAIRCHILD SEMICONDUC	***464 ELLIS ST***	***E 1/2 - 1 (0.978 mi.)***	***AA122***	***500***

Federal CERCLIS list

SEMS: SEMS (Superfund Enterprise Management System) tracks hazardous waste sites, potentially hazardous waste sites, and remedial activities performed in support of EPA's Superfund Program across the United States. The list was formerly know as CERCLIS, renamed to SEMS by the EPA in 2015. The list contains data on potentially hazardous waste sites that have been reported to the USEPA by states, municipalities, private companies and private persons, pursuant to Section 103 of the Comprehensive Environmental Response, Compensation, and Liability Act (CERCLA). This dataset also contains sites which are either proposed to or on the National Priorities List (NPL) and the sites which are in the screening and assessment phase for possible inclusion on the NPL.

A review of the SEMS list, as provided by EDR, and dated 10/10/2016 has revealed that there are 5 SEMS sites within approximately 0.5 miles of the target property.

Equal/Higher Elevation	Address	Direction / Distance	Map ID	Page
MOFFETT FIELD NAVAL	***MOFFETT FIELD NAS***	***E 1/4 - 1/2 (0.451 mi.)***	***0***	***18***
MICROCHIP TECHNOLOGY	***1300 TERRA BELLA AVE***	***WNW 1/8 - 1/4 (0.229 mi.)***	***0***	***80***
SPECTRA-PHYSICS INC	***1250 W MIDDLEFIELD R***	***W 1/8 - 1/4 (0.223 mi.)***	***0***	***115***
HIGHWAY 101 AND MOFF	HIGHWWAY 101/85/MOFF	ESE 1/4 - 1/2 (0.256 mi.)	N66	281
Lower Elevation	**Address**	**Direction / Distance**	**Map ID**	**Page**
NASA AMES RESEACH CE	***MOFFETT FEDERAL AIRF***	***ENE 1/4 - 1/2 (0.484 mi.)***	***107***	***397***

Federal CERCLIS NFRAP site list

SEMS-ARCHIVE: SEMS-ARCHIVE (Superfund Enterprise Management System Archive) tracks sites that have no further interest under the Federal Superfund Program based on available information. The list was formerly known as the CERCLIS-NFRAP, renamed to SEMS ARCHIVE by the EPA in 2015. EPA may perform a minimal level of assessment work at a site while it is archived if site conditions change and/or new information becomes available. Archived sites have been removed and archived from the inventory of SEMS sites. Archived status indicates that, to the best of EPA's knowledge, assessment at a site has been completed and that EPA has determined no further steps will be taken to list the site on the National Priorities List (NPL), unless information indicates this decision was not appropriate or other considerations require a recommendation for

listing at a later time. The decision does not necessarily mean that there is no hazard associated with a given site; it only means that. based upon available information, the location is not judged to be potential NPL site.

A review of the SEMS-ARCHIVE list, as provided by EDR, and dated 10/10/2016 has revealed that there is 1 SEMS-ARCHIVE site within approximately 0.5 miles of the target property.

Lower Elevation	Address	Direction / Distance	Map ID	Page
JASCO CHEMICAL CO	1090 TERRA BELLA	NW 0 - 1/8 (0.102 mi.)	D26	201

Federal RCRA CORRACTS facilities list

CORRACTS: CORRACTS is a list of handlers with RCRA Corrective Action Activity. This report shows which nationally-defined corrective action core events have occurred for every handler that has had corrective action activity.

A review of the CORRACTS list, as provided by EDR, and dated 12/12/2016 has revealed that there are 3 CORRACTS sites within approximately 1 mile of the target property.

Equal/Higher Elevation	Address	Direction / Distance	Map ID	Page
MICROCHIP TECHNOLOGY	***1300 TERRA BELLA AVE***	***WNW 1/8 - 1/4 (0.229 mi.)***	***0***	***80***
SPECTRA-PHYSICS INC	***1250 W MIDDLEFIELD R***	***W 1/8 - 1/4 (0.223 mi.)***	***0***	***115***
FAIRCHILD SEMICONDUC	***464 ELLIS ST***	***E 1/2 - 1 (0.978 mi.)***	***AA122***	***500***

Federal RCRA generators list

RCRA-SQG: RCRAInfo is EPA's comprehensive information system, providing access to data supporting the Resource Conservation and Recovery Act (RCRA) of 1976 and the Hazardous and Solid Waste Amendments (HSWA) of 1984. The database includes selective information on sites which generate, transport, store, treat and/or dispose of hazardous waste as defined by the Resource Conservation and Recovery Act (RCRA). Small quantity generators (SQGs) generate between 100 kg and 1,000 kg of hazardous waste per month.

A review of the RCRA-SQG list, as provided by EDR, and dated 12/12/2016 has revealed that there are 15 RCRA-SQG sites within approximately 0.25 miles of the target property.

Equal/Higher Elevation	Address	Direction / Distance	Map ID	Page
SPECTRA-PHYSICS INC	***1250 W MIDDLEFIELD R***	***W 1/8 - 1/4 (0.223 mi.)***	***0***	***115***
JEDA PUBLICATIONS	***909 SAN RAFAEL AVE U***	***ESE 0 - 1/8 (0.015 mi.)***	***8***	***181***
SHELL SERVICE STATIO	***807 N SHORELINE***	***W 1/8 - 1/4 (0.198 mi.)***	***K45***	***233***
SHELL SERV STATION M	***807 STIERLIN RD***	***W 1/8 - 1/4 (0.209 mi.)***	***K48***	***238***
CHEVRON STATION NO 9	***808 N SHORELINE BLVD***	***W 1/8 - 1/4 (0.218 mi.)***	***K54***	***250***
AUTOMOTIVE SERVICE C	***790 N SHORELINE RD***	***WSW 1/8 - 1/4 (0.241 mi.)***	***M64***	***278***

Lower Elevation	Address	Direction / Distance	Map ID	Page
GIBSON STUDIO INC	***954 SAN RAFAEL AVE***	***NE 0 - 1/8 (0.005 mi.)***	***A7***	***178***
B D BIOSCIENCE CLONT	***1025 TERRA BELLA AVE***	***NNE 0 - 1/8 (0.038 mi.)***	***B9***	***184***
WAKO LIFE SCIENCES	1025 TERRA BELLA AVE	NNE 0 - 1/8 (0.038 mi.)	B11	189
FARINON ELEC INC	***960 LINDA VISTA AVE***	***W 0 - 1/8 (0.084 mi.)***	***C19***	***196***
FOOTHILL DISPOSAL CO	***935 TERRA BELLA AVE***	***NE 0 - 1/8 (0.108 mi.)***	***F29***	***208***
OLIN MESA CORPORATIO	***1130 TERRA BELLA***	***NW 1/8 - 1/4 (0.150 mi.)***	***G33***	***217***
GARD-MORE CIRCUITS I	***1066 LINDA VISTA***	***NW 1/8 - 1/4 (0.198 mi.)***	***J40***	***226***

Lower Elevation	Address	Direction / Distance	Map ID	Page
GARD-MORE CIRCUITS I	1066 LINDA VISTA	NW 1/8 - 1/4 (0.198 mi.)	J41	228
HARRIS BROADCAST MIC	***967 STIERLIN RD***	***WNW 1/8 - 1/4 (0.209 mi.)***	***L47***	***237***

Federal institutional controls / engineering controls registries

US ENG CONTROLS: A listing of sites with engineering controls in place.

A review of the US ENG CONTROLS list, as provided by EDR, and dated 11/15/2016 has revealed that there are 3 US ENG CONTROLS sites within approximately 0.5 miles of the target property.

Equal/Higher Elevation	Address	Direction / Distance	Map ID	Page
MOFFETT FIELD NAVAL	***MOFFETT FIELD NAS***	***E 1/4 - 1/2 (0.451 mi.)***	***0***	***18***
MICROCHIP TECHNOLOGY	***1300 TERRA BELLA AVE***	***WNW 1/8 - 1/4 (0.229 mi.)***	***0***	***80***
SPECTRA-PHYSICS INC	***1250 W MIDDLEFIELD R***	***W 1/8 - 1/4 (0.223 mi.)***	***0***	***115***

US INST CONTROL: A listing of sites with institutional controls in place. Institutional controls include administrative measures, such as groundwater use restrictions, construction restrictions, property use restrictions, and post remediation care requirements intended to prevent exposure to contaminants remaining on site. Deed restrictions are generally required as part of the institutional controls.

A review of the US INST CONTROL list, as provided by EDR, and dated 11/15/2016 has revealed that there is 1 US INST CONTROL site within approximately 0.5 miles of the target property.

Equal/Higher Elevation	Address	Direction / Distance	Map ID	Page
MOFFETT FIELD NAVAL	***MOFFETT FIELD NAS***	***E 1/4 - 1/2 (0.451 mi.)***	***0***	***18***

State- and tribal - equivalent NPL

CA RESPONSE: Identifies confirmed release sites where DTSC is involved in remediation, either in a lead or oversight capacity. These confirmed release sites are generally high-priority and high potential risk.

A review of the CA RESPONSE list, as provided by EDR, has revealed that there are 2 CA RESPONSE sites within approximately 1 mile of the target property.

Equal/Higher Elevation	Address	Direction / Distance	Map ID	Page
LGM MANUFACTURING	***723 STIERLIN ROAD***	***SW 1/4 - 1/2 (0.299 mi.)***	***68***	***284***
Database: RESPONSE, Date of Government Version: 10/31/2016 Status: Certified Facility Id: 43390003				
INNERCONN TECH & UNI	***327 MOFFETT***	***S 1/2 - 1 (0.613 mi.)***	***110***	***453***
Database: RESPONSE, Date of Government Version: 10/31/2016 Status: Refer: RWQCB Facility Id: 43360066				

State- and tribal - equivalent CERCLIS

CA ENVIROSTOR: The Department of Toxic Substances Control's (DTSC's) Site Mitigation and Brownfields Reuse Program's (SMBRP's) EnviroStor database identifes sites that have known contamination or sites for which there may be reasons to investigate further. The database includes the following site types: Federal Superfund sites (National Priorities List (NPL)); State Response, including Military Facilities and State Superfund; Voluntary Cleanup; and School sites. EnviroStor provides similar information to the information that was available in CalSites, and provides additional site information, including, but not limited to, identification of formerly-contaminated properties that have been released for reuse, properties where environmental deed restrictions have been recorded to prevent inappropriate land uses, and risk characterization information that is used to assess potential impacts to public health and the environment at contaminated sites.

A review of the CA ENVIROSTOR list, as provided by EDR, and dated 10/31/2016 has revealed that there are 20 CA ENVIROSTOR sites within approximately 1 mile of the target property.

Equal/Higher Elevation	Address	Direction / Distance	Map ID	Page
PRINTEX CORPORATION Facility Id: 43360083 Status: Refer: RWQCB	***PLYMOUTH & COLONY ST***	***NW 1/2 - 1 (0.975 mi.)***	***0***	***152***
LGM MANUFACTURING Facility Id: 43390003 Status: Certified	***723 STIERLIN ROAD***	***SW 1/4 - 1/2 (0.299 mi.)***	***68***	***284***
FORMER VECTOR CONTRO Facility Id: 60000183 Status: Certified	***750 MOFFETT BLVD***	***E 1/4 - 1/2 (0.319 mi.)***	***69***	***288***
CAMELLIA PARK DEVELO Facility Id: 43150002 Status: Refer: Other Agency	333 STIERLIN ROAD	SSW 1/2 - 1 (0.584 mi.)	109	452
INNERCONN TECH & UNI Facility Id: 43360066 Status: Refer: RWQCB	***327 MOFFETT***	***S 1/2 - 1 (0.613 mi.)***	***110***	***453***
EVELYN AVENUE PARKIN Facility Id: 60000745 Status: No Further Action	***SOUTHEAST CORNER OF***	***SSW 1/2 - 1 (0.849 mi.)***	***Y114***	***482***
FREMONT LAUNDRY Facility Id: 60001426 Status: Inactive - Needs Evaluation	990 VILLA STREET	SSW 1/2 - 1 (0.893 mi.)	Y115	486
TIED HOUSE BREWING S Facility Id: 60002038 Status: Inactive - Action Required	***954 VILLA STREET***	***SSW 1/2 - 1 (0.894 mi.)***	***Y116***	***488***
ENSIGN GLADYS Facility Id: 43010013 Status: Refer: Other Agency	***125 GLADYS AVENUE***	***SE 1/2 - 1 (0.943 mi.)***	***119***	***492***
FAIRCHILD LINEAR PRO Facility Id: 80001720 Status: Inactive - Needs Evaluation	***313 FAIRCHILD DR***	***E 1/2 - 1 (0.962 mi.)***	***AA120***	***493***
AIR PRODS & CHEMS IN Facility Id: 80001521 Status: No Further Action	***465 N WHISMAN RD***	***ESE 1/2 - 1 (0.987 mi.)***	***123***	***532***

Lower Elevation	Address	Direction / Distance	Map ID	Page
JASCO CHEMICAL COMPA	***1090 TERRA BELLA AVE***	***NW 0 - 1/8 (0.102 mi.)***	***D27***	***202***

Facility Id: 43280111
Status: Refer: RCRA

SPECTRA-PHYSICS INC	***1250 W MIDDLEFIELD R***	***W 1/4 - 1/2 (0.325 mi.)***	***O73***	***303***
Facility Id: 80001604 Facility Id: 43360084 Status: Inactive - Needs Evaluation Status: Refer: RWQCB				
MICROCHIP TECHNOLOGY	***1300 TERRA BELLA AVE***	***WNW 1/4 - 1/2 (0.403 mi.)***	***T92***	***342***
Facility Id: 43360082 Facility Id: 80001590 Facility Id: 71002253 Status: Refer: RWQCB Status: Inactive - Needs Evaluation				
MOFFETT MIL AIRFIELD		E 1/2 - 1 (0.580 mi.)	108	451
Facility Id: 80000017 Status: No Further Action				
ELEXSYS INTERNATIONA	***1625 PLYMOUTH STREET***	***NW 1/2 - 1 (0.747 mi.)***	***111***	***465***
Facility Id: 71002873 Status: Refer: RWQCB				
CALWEST PROPERTIES (	***465 SIERRA VISTA AVE***	***W 1/2 - 1 (0.825 mi.)***	***112***	***468***
Facility Id: 43010004 Status: Certified O&M - Land Use Restrictions Only				
MT. VIEW JONES HALL	***1776 OLD MIDDLE FIEL***	***NW 1/2 - 1 (0.830 mi.)***	***113***	***479***
Facility Id: 43970003 Status: Refer: RWQCB				
ACUSON CORP., BLDG F	1215 CHARLESTON ROAD	N 1/2 - 1 (0.901 mi.)	Z117	490
Facility Id: 71003109 Status: No Action Required				
ACUSON CORP., BLDG J	1245 CHARLESTON ROAD	N 1/2 - 1 (0.903 mi.)	Z118	491
Facility Id: 71003398 Status: Inactive - Needs Evaluation				

State and tribal leaking storage tank lists

CA LUST: Leaking Underground Storage Tank (LUST) Sites included in GeoTracker. GeoTracker is the Water Boards data management system for sites that impact, or have the potential to impact, water quality in California, with emphasis on groundwater.

A review of the CA LUST list, as provided by EDR, has revealed that there are 23 CA LUST sites within approximately 0.5 miles of the target property.

Equal/Higher Elevation	Address	Direction / Distance	Map ID	Page
SHELL	***807 SHORELINE BLVD***	***W 1/8 - 1/4 (0.198 mi.)***	***K43***	***229***
Database: LUST SANTA CLARA, Date of Government Version: 03/03/2014 Database: LUST REG 2, Date of Government Version: 09/30/2004 Database: LUST, Date of Government Version: 12/12/2016 Global Id: T0608501309 SCVWD ID: 06S2W15N01F Status: Completed - Case Closed				

Facility Status: Pollution Characterization
Date Closed: 08/06/2008

CHEVRON STATION NO 9 ***808 N SHORELINE BLVD*** ***W 1/8 - 1/4 (0.218 mi.)*** ***K54*** ***250***
Database: LUST, Date of Government Version: 12/12/2016
Global Id: T0608501749
Status: Completed - Case Closed

CHEVRON #9-6377 ***808 N SHORELINE BLVD*** ***W 1/8 - 1/4 (0.218 mi.)*** ***K55*** ***262***
Database: LUST SANTA CLARA, Date of Government Version: 03/03/2014
Database: LUST REG 2, Date of Government Version: 09/30/2004
SCVWD ID: 06S2W16J01F
Facility Status: Pollution Characterization
Date Closed: 05/18/2005

ARCO #6050 ***790 SHORELINE BLVD*** ***WSW 1/8 - 1/4 (0.241 mi.)*** ***M62*** ***272***
Database: LUST SANTA CLARA, Date of Government Version: 03/03/2014
Database: LUST, Date of Government Version: 12/12/2016
Global Id: T0608500185
SCVWD ID: 06S2W16R01F
Status: Completed - Case Closed
Date Closed: 07/26/2004

ARCO #6050 ***790 SHORELINE BLVD*** ***WSW 1/8 - 1/4 (0.241 mi.)*** ***M63*** ***277***
Database: LUST REG 2, Date of Government Version: 09/30/2004
date9: 7/26/2004
Facility Status: Case Closed

UNION OIL SS 6359 ***830 LEONG DR*** ***ESE 1/4 - 1/2 (0.347 mi.)*** ***Q78*** ***316***
Database: LUST REG 2, Date of Government Version: 09/30/2004
date9: 8/16/1991
Facility Status: Case Closed

ARCO ***830 LEONG DR*** ***ESE 1/4 - 1/2 (0.347 mi.)*** ***Q79*** ***318***
Database: LUST SANTA CLARA, Date of Government Version: 03/03/2014
Database: LUST, Date of Government Version: 12/12/2016
Global Id: T0608501537
SCVWD ID: 06S2W15Q01F
Status: Completed - Case Closed
Date Closed: 08/16/1991

UNOCAL #4769 ***510 SHORELINE BLVD*** ***SW 1/4 - 1/2 (0.405 mi.)*** ***U94*** ***368***
Database: LUST SANTA CLARA, Date of Government Version: 03/03/2014
Database: LUST, Date of Government Version: 12/12/2016
Global Id: T0608501555
SCVWD ID: 06S2W21A01F
Status: Completed - Case Closed
Date Closed: 11/04/1996

UNOCAL #4769 ***510 SHORELINE BLVD*** ***SW 1/4 - 1/2 (0.405 mi.)*** ***U95*** ***370***
Database: LUST REG 2, Date of Government Version: 09/30/2004
date9: 11/4/1996
Facility Status: Case Closed

EXXON SERVICE STATIO ***495 MOFFETT BLVD*** ***S 1/4 - 1/2 (0.474 mi.)*** ***106*** ***386***
Database: LUST SANTA CLARA, Date of Government Version: 03/03/2014
Database: LUST REG 2, Date of Government Version: 09/30/2004
Database: LUST, Date of Government Version: 12/12/2016
Global Id: T0608500578
SCVWD ID: 06S2W22C02F
Status: Completed - Case Closed

Facility Status: Pollution Characterization
Date Closed: 07/02/2010

Lower Elevation	Address	Direction / Distance	Map ID	Page
JASCO CHEMICAL COMPA	***1090 TERRA BELLA AVE***	***NW 0 - 1/8 (0.102 mi.)***	***D27***	***202***
Database: LUST, Date of Government Version: 12/12/2016 Global Id: T0608591780 Status: Completed - Case Closed				
JASCO CHEMICAL COMPA	1090 TERRA BELLA AVE	NW 0 - 1/8 (0.102 mi.)	D28	208
Database: LUST REG 2, Date of Government Version: 09/30/2004 date9: 10/1/1997 Facility Id: 43-1955 Facility Status: Case Closed				
SHIPPEN PROPERTY	***1175 TERRA BELLA***	***WNW 1/8 - 1/4 (0.172 mi.)***	***I34***	***219***
Database: LUST SANTA CLARA, Date of Government Version: 03/03/2014 Database: LUST REG 2, Date of Government Version: 09/30/2004 Database: LUST, Date of Government Version: 12/12/2016 Global Id: T0608502131 SCVWD ID: 06S2W15M03F date9: 7/17/2001 Status: Completed - Case Closed Facility Status: Case Closed Date Closed: 07/17/2001				
ROBB-JACK CORP.	***1080 LINDA VISTA AVE***	***NW 1/8 - 1/4 (0.198 mi.)***	***J35***	***222***
Database: LUST SANTA CLARA, Date of Government Version: 03/03/2014 Database: LUST REG 2, Date of Government Version: 09/30/2004 Database: LUST, Date of Government Version: 12/12/2016 Global Id: T0608501111 SCVWD ID: 06S2W15M01F date9: 6/26/1996 Status: Completed - Case Closed Facility Status: Case Closed Date Closed: 06/26/1996				
TEXACO	***975 SHORELINE (STIER***	***WNW 1/8 - 1/4 (0.216 mi.)***	***I51***	***243***
Database: LUST SANTA CLARA, Date of Government Version: 03/03/2014 Database: LUST REG 2, Date of Government Version: 09/30/2004 SCVWD ID: 06S2W15M02F Facility Status: Pollution Characterization Date Closed: 07/01/2011				
TEXACO (CVX #21-1179	***975 SHORELINE BOULEV***	***WNW 1/8 - 1/4 (0.216 mi.)***	***I52***	***244***
Database: LUST, Date of Government Version: 12/12/2016 Global Id: T0608598655 Status: Completed - Case Closed				
KAISER SAND & GRAVEL	***1065 L'AVENIDA AVE***	***NNE 1/4 - 1/2 (0.345 mi.)***	***P76***	***308***
Database: LUST SANTA CLARA, Date of Government Version: 03/03/2014 Database: LUST, Date of Government Version: 12/12/2016 Global Id: T0608590132 SCVWD ID: 06S2W15F01F Status: Completed - Case Closed Date Closed: 04/03/2001				
KAISER SAND & GRAVEL	***1065 L'AVENIDA AVE***	***NNE 1/4 - 1/2 (0.345 mi.)***	***P77***	***315***
Database: LUST REG 2, Date of Government Version: 09/30/2004				

date9: 4/3/2001
Facility Status: Case Closed

SANTA CLARA VALLEY T ***1235 L'AVENIDA*** ***NNW 1/4 - 1/2 (0.378 mi.)*** ***S85*** ***324***
Database: LUST SANTA CLARA, Date of Government Version: 03/03/2014
Database: LUST REG 2, Date of Government Version: 09/30/2004
Database: LUST, Date of Government Version: 12/12/2016
Global Id: T0608501221
Global Id: T0608502008
Global Id: T0608502006
Global Id: T0608502007
SCVWD ID: 06S2W15E03F
date9: 9/15/1997
date9: 9/12/1997
date9: 9/11/1997
Status: Completed - Case Closed
Facility Id: 43-2184
Facility Id: 43-2183
Facility Id: 43-2185
Facility Id: 43-1243
Facility Status: Case Closed
Date Closed: 09/11/1997

PEAR AVENUE AND LA A 1250 L'AVENIDA N 1/4 - 1/2 (0.410 mi.) V96 370
Database: LUST, Date of Government Version: 12/12/2016
Global Id: T0608501146
Status: Completed - Case Closed

RUDOLPH AND SLETTEN ***1250 L'AVENIDA*** ***N 1/4 - 1/2 (0.410 mi.)*** ***V97*** ***376***
Database: LUST SANTA CLARA, Date of Government Version: 03/03/2014
Database: LUST REG 2, Date of Government Version: 09/30/2004
SCVWD ID: 06S2W15E02F
date9: 4/10/1997
Facility Status: Case Closed
Date Closed: 08/29/2008

ROTO-ROOTER SEWER SE ***1330 LAVENIDA ST*** ***NNW 1/4 - 1/2 (0.420 mi.)*** ***W100*** ***380***
Database: LUST SANTA CLARA, Date of Government Version: 03/03/2014
Database: LUST REG 2, Date of Government Version: 09/30/2004
Database: LUST, Date of Government Version: 12/12/2016
Global Id: T0608579977
SCVWD ID: 06S2W15E05F
date9: 2/20/1996
Status: Completed - Case Closed
Facility Status: Case Closed
Date Closed: 02/20/1996

COASTSIDE NURSERY ***1360 L AVENIDA*** ***NNW 1/4 - 1/2 (0.441 mi.)*** ***X105*** ***384***
Database: LUST SANTA CLARA, Date of Government Version: 03/03/2014
Database: LUST REG 2, Date of Government Version: 09/30/2004
Database: LUST, Date of Government Version: 12/12/2016
Global Id: T0608501748
SCVWD ID: 06S2W15E01F
date9: 2/20/1997
Status: Completed - Case Closed
Facility Id: 43-1821
Facility Status: Case Closed
Date Closed: 02/20/1997

EXECUTIVE SUMMARY

CA SLIC: Cleanup Program Sites (CPS; also known as Site Cleanups [SC] and formerly known as Spills, Leaks, Investigations, and Cleanups [SLIC] sites) included in GeoTracker. GeoTracker is the Water Boards data management system for sites that impact, or have the potential to impact, water quality in California, with emphasis on groundwater.

A review of the CA SLIC list, as provided by EDR, has revealed that there are 15 CA SLIC sites within approximately 0.5 miles of the target property.

Equal/Higher Elevation	Address	Direction / Distance	Map ID	Page
CHEVRON 96377	***808 SHORELINE BLVD***	***W 1/8 - 1/4 (0.218 mi.)***	***K57***	***264***
Database: SLIC REG 2, Date of Government Version: 09/30/2004 Facility Id: SLT2O112118				
850 LEONG DRIVE MTN	***850 LEONG DRIVE***	***ESE 1/4 - 1/2 (0.375 mi.)***	***Q84***	***323***
Database: SLIC, Date of Government Version: 12/12/2016 Facility Status: Open - Site Assessment Global Id: T10000003248				
870 LEONG DRIVE MTN	870 LEONG DRIVE	E 1/4 - 1/2 (0.411 mi.)	98	379
Database: SLIC, Date of Government Version: 12/12/2016 Facility Status: Open - Site Assessment Global Id: T10000000487				
GOODSELL AND VOCKE I	1401 STIERLIN RD	SW 1/4 - 1/2 (0.427 mi.)	U102	383
Database: SLIC REG 2, Date of Government Version: 09/30/2004 Facility Id: 43-1914				

Lower Elevation	Address	Direction / Distance	Map ID	Page
CSI MOUNTAIN VIEW	1066/1080 LINDA VIST	NW 1/8 - 1/4 (0.198 mi.)	J36	224
Database: SLIC, Date of Government Version: 12/12/2016 Facility Status: Open - Verification Monitoring Global Id: T10000007784				
CALVANO/CRP MOUNTAIN	***1001 N SHORELINE BLV***	***WNW 1/8 - 1/4 (0.221 mi.)***	***I60***	***267***
Database: SLIC, Date of Government Version: 12/12/2016 Facility Status: Open - Assessment & Interim Remedial Action Global Id: T10000007375				
MOFFETT GATEWAY	750 MOFFETT BOULEVAR	E 1/4 - 1/2 (0.259 mi.)	N67	283
Database: SLIC, Date of Government Version: 12/12/2016 Facility Status: Open - Site Assessment Global Id: T10000004491				
SPECTRA-PHYSICS LASE	1250 WEST MIDDLEFIEL	W 1/4 - 1/2 (0.325 mi.)	O70	295
Database: SLIC REG 2, Date of Government Version: 09/30/2004 Facility Id: 43S0120				
SPECTRA-PHYSICS LASE	1250 WEST MIDDLEFIEL	W 1/4 - 1/2 (0.325 mi.)	O72	302
Database: SLIC, Date of Government Version: 12/12/2016 Facility Status: Open - Remediation Global Id: SL721201221				
KAISER SAND & GRAVEL	***1065 L'AVENIDA AVE***	***NNE 1/4 - 1/2 (0.345 mi.)***	***P77***	***315***
Database: SLIC REG 2, Date of Government Version: 09/30/2004 Facility Id: SL18292713				
SCVTA 1235 L'AVENIDA	1235/1241 L'AVENIDA	NNW 1/4 - 1/2 (0.378 mi.)	S86	335
Database: SLIC, Date of Government Version: 12/12/2016 Database: SLIC REG 2, Date of Government Version: 09/30/2004 Facility Status: Completed - Case Closed				

Facility Id: 43S0284
Global Id: SL0608505385

SANTA CLARA COUNTY T — 1235 LAVENIDA AVE — NNW 1/4 - 1/2 (0.378 mi.) — S87 — 336
Database: SLIC, Date of Government Version: 12/12/2016
Database: SLIC REG 2, Date of Government Version: 09/30/2004
Facility Status: Completed - Case Closed
Facility Id: 43S0284
Global Id: T0608591630

MICROCHIP TECHNOLOGY — ***1300 TERRA BELLA AVE*** — ***WNW 1/4 - 1/2 (0.403 mi.)*** — ***T92*** — ***342***
Database: SLIC, Date of Government Version: 12/12/2016
Database: SLIC REG 2, Date of Government Version: 09/30/2004
Facility Status: Open - Remediation
Facility Id: 43S0128
Global Id: SL721281224

PRECISION PHOTOGLASS — 1090 B LAVENIDA AVE — NNE 1/4 - 1/2 (0.423 mi.) — 101 — 382
Database: SLIC, Date of Government Version: 12/12/2016
Database: SLIC REG 2, Date of Government Version: 09/30/2004
Facility Status: Open - Inactive
Facility Id: 43S0718
Global Id: T0608591674

RUCKER & KOLLS FACIL — 1305 TERRA BELLA AVE — WNW 1/4 - 1/2 (0.433 mi.) — T103 — 383
Database: SLIC, Date of Government Version: 12/12/2016
Database: SLIC REG 2, Date of Government Version: 09/30/2004
Facility Status: Open - Inactive
Facility Id: 43S0725
Global Id: T0608591675

CA HIST LUST: A listing of open and closed leaking underground storage tanks. This listing is no longer updated by the county. Leaking underground storage tanks are now handled by the Department of Environmental Health.

A review of the CA HIST LUST list, as provided by EDR, and dated 03/29/2005 has revealed that there are 16 CA HIST LUST sites within approximately 0.5 miles of the target property.

Equal/Higher Elevation	Address	Direction / Distance	Map ID	Page
SHELL	***807 SHORELINE BLVD***	***W 1/8 - 1/4 (0.198 mi.)***	***K43***	***229***
SCVWD ID: 06S2W15N01				
CHEVRON #9-6377	***808 N SHORELINE BLVD***	***W 1/8 - 1/4 (0.218 mi.)***	***K55***	***262***
SCVWD ID: 06S2W16J01				
ARCO #6050	***790 SHORELINE BLVD***	***WSW 1/8 - 1/4 (0.241 mi.)***	***M63***	***277***
SCVWD ID: 06S2W16R01				
UNION OIL SS 6359	***830 LEONG DR***	***ESE 1/4 - 1/2 (0.347 mi.)***	***Q78***	***316***
SCVWD ID: 06S2W15Q01				
MOFFET FIELD BLDG #2	BAYSHORE PARKWAY	E 1/4 - 1/2 (0.371 mi.)	R81	322
SCVWD ID: 06S2W14D02				
MOFFET FIELD TANK #7	BAYSHORE PARKWAY	E 1/4 - 1/2 (0.371 mi.)	R83	323
SCVWD ID: 06S2W14D03				
UNOCAL #4769	***510 SHORELINE BLVD***	***SW 1/4 - 1/2 (0.405 mi.)***	***U95***	***370***
SCVWD ID: 06S2W21A01				
EXXON SERVICE STATIO	***495 MOFFETT BLVD***	***S 1/4 - 1/2 (0.474 mi.)***	***106***	***386***

SCVWD ID: 06S2W22C02

Lower Elevation	Address	Direction / Distance	Map ID	Page
SHIPPEN PROPERTY SCVWD ID: 06S2W15M03	***1175 TERRA BELLA***	***WNW 1/8 - 1/4 (0.172 mi.)***	***I34***	***219***
ROBB-JACK CORP. SCVWD ID: 06S2W15M01	***1080 LINDA VISTA AVE***	***NW 1/8 - 1/4 (0.198 mi.)***	***J35***	***222***
TEXACO SCVWD ID: 06S2W15M02	***975 SHORELINE (STIER***	***WNW 1/8 - 1/4 (0.216 mi.)***	***I51***	***243***
KAISER SAND & GRAVEL SCVWD ID: 06S2W15F01	***1065 L'AVENIDA AVE***	***NNE 1/4 - 1/2 (0.345 mi.)***	***P77***	***315***
SCCTA - NORTH COACH SCVWD ID: 06S2W15E03	1235 L'AVENIDA AVE	NNW 1/4 - 1/2 (0.378 mi.)	S91	342
RUDOLPH AND SLETTEN SCVWD ID: 06S2W15E02	***1250 L'AVENIDA***	***N 1/4 - 1/2 (0.410 mi.)***	***V97***	***376***
ROTO-ROOTER SEWER SE SCVWD ID: 06S2W15E05	***1330 LAVENIDA ST***	***NNW 1/4 - 1/2 (0.420 mi.)***	***W100***	***380***
COASTSIDE NURSERY SCVWD ID: 06S2W15E01	1360 L'AVENIDA ST	NNW 1/4 - 1/2 (0.441 mi.)	X104	384

State and tribal registered storage tank lists

CA UST: The Underground Storage Tank database contains registered USTs. USTs are regulated under Subtitle I of the Resource Conservation and Recovery Act (RCRA). The data come from the State Water Resources Control Board's Hazardous Substance Storage Container Database.

A review of the CA UST list, as provided by EDR, has revealed that there are 3 CA UST sites within approximately 0.25 miles of the target property.

Equal/Higher Elevation	Address	Direction / Distance	Map ID	Page
SHORELINE SHELL Database: UST, Date of Government Version: 09/12/2016 Facility Id: 1639	807 N SHORELINE BLVD	W 1/8 - 1/4 (0.198 mi.)	K42	229
BILL BAILEY CHEVRON Database: UST, Date of Government Version: 09/12/2016 Facility Id: 1640	808 N SHORELINE BLVD	W 1/8 - 1/4 (0.218 mi.)	K56	264
ARCO SMOG PROS STORE Database: UST, Date of Government Version: 09/12/2016 Facility Id: 1638	790 N SHORELINE BLVD	WSW 1/8 - 1/4 (0.241 mi.)	M65	281

State and tribal voluntary cleanup sites

CA VCP: Contains low threat level properties with either confirmed or unconfirmed releases and the project proponents have request that DTSC oversee investigation and/or cleanup activities and have agreed to provide coverage for DTSC's costs.

A review of the CA VCP list, as provided by EDR, and dated 10/31/2016 has revealed that there is 1 CA

VCP site within approximately 0.5 miles of the target property.

Equal/Higher Elevation	Address	Direction / Distance	Map ID	Page
FORMER VECTOR CONTRO	***750 MOFFETT BLVD***	***E 1/4 - 1/2 (0.319 mi.)***	***69***	***288***
Status: Certified				
Facility Id: 60000183				

State and tribal Brownfields sites

CA BROWNFIELDS: A listing of sites the SWRCB considers to be Brownfields since these are sites have come to them through the MOA Process.

A review of the CA BROWNFIELDS list, as provided by EDR, and dated 02/29/2016 has revealed that there is 1 CA BROWNFIELDS site within approximately 0.5 miles of the target property.

Equal/Higher Elevation	Address	Direction / Distance	Map ID	Page
850 LEONG DRIVE MTN	***850 LEONG DRIVE***	***ESE 1/4 - 1/2 (0.375 mi.)***	***Q84***	***323***

ADDITIONAL ENVIRONMENTAL RECORDS

Local Lists of Landfill / Solid Waste Disposal Sites

CA WMUDS/SWAT: The Waste Management Unit Database System is used for program tracking and inventory of waste management units. The source is the State Water Resources Control Board.

A review of the CA WMUDS/SWAT list, as provided by EDR, and dated 04/01/2000 has revealed that there is 1 CA WMUDS/SWAT site within approximately 0.5 miles of the target property.

Equal/Higher Elevation	Address	Direction / Distance	Map ID	Page
NAS MOFFETT FIELD SA	NAVAL AIR STATION	E 1/4 - 1/2 (0.371 mi.)	R82	322

CA SWRCY: A listing of recycling facilities in California.

A review of the CA SWRCY list, as provided by EDR, and dated 09/12/2016 has revealed that there is 1 CA SWRCY site within approximately 0.5 miles of the target property.

Lower Elevation	Address	Direction / Distance	Map ID	Page
FOOTHILL DISPOSAL CO	***935 TERRA BELLA AVE***	***NE 0 - 1/8 (0.108 mi.)***	***F29***	***208***
Cert Id: RC2321				

EXECUTIVE SUMMARY

Local Lists of Hazardous waste / Contaminated Sites

CA HIST Cal-Sites: Formerly known as ASPIS, this database contains both known and potential hazardous substance sites. The source is the California Department of Toxic Substance Control. No longer updated by the state agency. It has been replaced by ENVIROSTOR.

A review of the CA HIST Cal-Sites list, as provided by EDR, and dated 08/08/2005 has revealed that there are 5 CA HIST Cal-Sites sites within approximately 1 mile of the target property.

Equal/Higher Elevation	Address	Direction / Distance	Map ID	Page
PRINTEX CORPORATION	***PLYMOUTH & COLONY ST***	***NW 1/2 - 1 (0.975 mi.)***	***0***	***152***
LGM MANUFACTURING	***723 STIERLIN ROAD***	***SW 1/4 - 1/2 (0.299 mi.)***	***68***	***284***

Lower Elevation	Address	Direction / Distance	Map ID	Page
SPECTRA-PHYSICS INC	***1250 W MIDDLEFIELD R***	***W 1/4 - 1/2 (0.325 mi.)***	***O73***	***303***
MICROCHIP TECHNOLOGY	***1300 TERRA BELLA AVE***	***WNW 1/4 - 1/2 (0.403 mi.)***	***T92***	***342***
MT. VIEW JONES HALL	***1776 OLD MIDDLE FIEL***	***NW 1/2 - 1 (0.830 mi.)***	***113***	***479***

Local Lists of Registered Storage Tanks

CA SWEEPS UST: Statewide Environmental Evaluation and Planning System. This underground storage tank listing was updated and maintained by a company contacted by the SWRCB in the early 1990's. The listing is no longer updated or maintained. The local agency is the contact for more information on a site on the SWEEPS list.

A review of the CA SWEEPS UST list, as provided by EDR, and dated 06/01/1994 has revealed that there are 8 CA SWEEPS UST sites within approximately 0.25 miles of the target property.

Equal/Higher Elevation	Address	Direction / Distance	Map ID	Page
SHELL Status: A Tank Status: A Comp Number: 2726	***807 N SHORELINE BLVD***	***W 1/8 - 1/4 (0.198 mi.)***	***K44***	***232***
CHEVRON #9-6377 Comp Number: 62878	***808 N SHORELINE BLVD***	***W 1/8 - 1/4 (0.218 mi.)***	***K55***	***262***
CHEVRON Status: A Tank Status: A Comp Number: 62878	808 N SHORELINE BLVD	W 1/8 - 1/4 (0.218 mi.)	K58	265
HADAD PETORLEUM INC Status: A Tank Status: A Comp Number: 27075	***790 N SHORELINE BLVD***	***WSW 1/8 - 1/4 (0.241 mi.)***	***M61***	***269***

Lower Elevation	Address	Direction / Distance	Map ID	Page
B&B LANDSCAPE INC Comp Number: 27669	***975 TERRA BELLA AVE***	***NE 0 - 1/8 (0.072 mi.)***	***F16***	***193***
JASCO CHEMICAL COMPA	***1090 TERRA BELLA AVE***	***NW 0 - 1/8 (0.102 mi.)***	***D27***	***202***

Comp Number: 8417				
COMM. BLDG	***1080 LINDA VISTA AVE***	***NW 1/8 - 1/4 (0.198 mi.)***	***J37***	***224***
Comp Number: 54180				
EXXON	***975 N SHORELINE BLVD***	***WNW 1/8 - 1/4 (0.216 mi.)***	***I50***	***241***
Comp Number: 5783				

CA HIST UST: Historical UST Registered Database.

A review of the CA HIST UST list, as provided by EDR, and dated 10/15/1990 has revealed that there are 8 CA HIST UST sites within approximately 0.25 miles of the target property.

Equal/Higher Elevation	Address	Direction / Distance	Map ID	Page
JERAJR PANOSIAN Facility Id: 00000002726	807 STIERLIN RD	W 1/8 - 1/4 (0.209 mi.)	K49	240
96377 Facility Id: 00000062878	808 STIERLIN RD	W 1/8 - 1/4 (0.217 mi.)	K53	249

Lower Elevation	Address	Direction / Distance	Map ID	Page
B&B LANDSCAPE INC	***975 TERRA BELLA AVE***	***NE 0 - 1/8 (0.072 mi.)***	***F16***	***193***
B&B LANDSCAPE INC Facility Id: 00000027669	975 TERRA BELLA AVE	NE 0 - 1/8 (0.072 mi.)	F17	195
HARRIS BROADCAST MIC Facility Id: 00000048785	960 LINDA VISTA	W 0 - 1/8 (0.084 mi.)	C18	196
ADVANCED PHOTO CHEMI Facility Id: 00000008417	1090 TERRA BELLA AVE	NW 0 - 1/8 (0.102 mi.)	D25	200
COMM BLDG Facility Id: 00000054180	1080 LINDA VISTA AVE	NW 1/8 - 1/4 (0.198 mi.)	J38	225
TEXACO Facility Id: 00000005783	975 STIERLIN ROAD AN	WNW 1/8 - 1/4 (0.221 mi.)	L59	266

CA FID UST: The Facility Inventory Database contains active and inactive underground storage tank locations. The source is the State Water Resource Control Board.

A review of the CA FID UST list, as provided by EDR, and dated 10/31/1994 has revealed that there are 7 CA FID UST sites within approximately 0.25 miles of the target property.

Equal/Higher Elevation	Address	Direction / Distance	Map ID	Page
SHELL Facility Id: 43003746 Status: A	***807 N SHORELINE BLVD***	***W 1/8 - 1/4 (0.198 mi.)***	***K44***	***232***
CHEVRON #9-6377 Facility Id: 43002709 Status: A	***808 N SHORELINE BLVD***	***W 1/8 - 1/4 (0.218 mi.)***	***K55***	***262***
HADAD PETORLEUM INC Facility Id: 43001995 Status: A	***790 N SHORELINE BLVD***	***WSW 1/8 - 1/4 (0.241 mi.)***	***M61***	***269***

Lower Elevation	Address	Direction / Distance	Map ID	Page
B&B LANDSCAPE INC	***975 TERRA BELLA AVE***	***NE 0 - 1/8 (0.072 mi.)***	***F16***	***193***

Facility Id: 43003287
Status: I

JASCO CHEMICAL COMPA	***1090 TERRA BELLA AVE***	***NW 0 - 1/8 (0.102 mi.)***	***D27***	***202***
Facility Id: 43011915 Status: I				
COMM. BLDG	***1080 LINDA VISTA AVE***	***NW 1/8 - 1/4 (0.198 mi.)***	***J37***	***224***
Facility Id: 43001162 Status: I				
EXXON	***975 N SHORELINE BLVD***	***WNW 1/8 - 1/4 (0.216 mi.)***	***I50***	***241***
Facility Id: 43002537 Status: I				

Local Land Records

CA DEED: The use of recorded land use restrictions is one of the methods the DTSC uses to protect the public from unsafe exposures to hazardous substances and wastes .

A review of the CA DEED list, as provided by EDR, and dated 12/06/2016 has revealed that there are 3 CA DEED sites within approximately 0.5 miles of the target property.

Equal/Higher Elevation	Address	Direction / Distance	Map ID	Page
ARCO #6050	***790 SHORELINE BLVD***	***WSW 1/8 - 1/4 (0.241 mi.)***	***M62***	***272***
Status: COMPLETED - CASE CLOSED Envirostor ID: T0608500185				

Lower Elevation	Address	Direction / Distance	Map ID	Page
PALO ALTO BARKLAND B	***1250 WEST MIDDLEFIEL***	***W 1/4 - 1/2 (0.332 mi.)***	***O74***	***307***
Status: OPEN - REMEDIATION Envirostor ID: SL721201221				
MICROCHIP TECHNOLOGY	***1300 TERRA BELLA AVE***	***WNW 1/4 - 1/2 (0.403 mi.)***	***T92***	***342***
Status: OPEN - REMEDIATION Envirostor ID: SL721281224				

Other Ascertainable Records

RCRA NonGen / NLR: RCRAInfo is EPA's comprehensive information system, providing access to data supporting the Resource Conservation and Recovery Act (RCRA) of 1976 and the Hazardous and Solid Waste Amendments (HSWA) of 1984. The database includes selective information on sites which generate, transport, store, treat and/or dispose of hazardous waste as defined by the Resource Conservation and Recovery Act (RCRA). Non-Generators do not presently generate hazardous waste.

A review of the RCRA NonGen / NLR list, as provided by EDR, and dated 12/12/2016 has revealed that there is 1 RCRA NonGen / NLR site within approximately 0.25 miles of the target property.

Equal/Higher Elevation	Address	Direction / Distance	Map ID	Page
MICROCHIP TECHNOLOGY	***1300 TERRA BELLA AVE***	***WNW 1/8 - 1/4 (0.229 mi.)***	***0***	***80***

DOD: Consists of federally owned or administered lands, administered by the Department of Defense, that have any area equal to or greater than 640 acres of the United States, Puerto Rico, and the U.S. Virgin Islands.

A review of the DOD list, as provided by EDR, and dated 12/31/2005 has revealed that there is 1 DOD site within approximately 1 mile of the target property.

Equal/Higher Elevation	Address	Direction / Distance	Map ID	Page
MOFFETT FIELD NAVAL		E 1/4 - 1/2 (0.500 mi.)	0	18

ROD: Record of Decision. ROD documents mandate a permanent remedy at an NPL (Superfund) site containing technical and health information to aid the cleanup.

A review of the ROD list, as provided by EDR, and dated 11/25/2013 has revealed that there are 7 ROD sites within approximately 1 mile of the target property.

Equal/Higher Elevation	Address	Direction / Distance	Map ID	Page
MOFFETT FIELD NAVAL	***MOFFETT FIELD NAS***	***E 1/4 - 1/2 (0.451 mi.)***	***0***	***18***
INTEL CORP. (MOUNTAI	***365 E MIDDLEFIELD RD***	***E 1/2 - 1 (0.578 mi.)***	***0***	***57***
MICROCHIP TECHNOLOGY	***1300 TERRA BELLA AVE***	***WNW 1/8 - 1/4 (0.229 mi.)***	***0***	***80***
SPECTRA-PHYSICS INC	***1250 W MIDDLEFIELD R***	***W 1/8 - 1/4 (0.223 mi.)***	***0***	***115***
JASCO CHEMICAL CORP.	***1710 VILLA ST***	***WSW 1/2 - 1 (0.784 mi.)***	***0***	***132***
PRINTEX CORPORATION	***PLYMOUTH & COLONY ST***	***NW 1/2 - 1 (0.975 mi.)***	***0***	***152***
FAIRCHILD SEMICONDUC	***464 ELLIS ST***	***E 1/2 - 1 (0.978 mi.)***	***AA122***	***500***

CONSENT: Major Legal settlements that establish responsibility and standards for cleanup at NPL (superfund) sites. Released periodically by U.S. District Courts after settlement by parties to litigation matters.

A review of the CONSENT list, as provided by EDR, and dated 09/30/2016 has revealed that there is 1 CONSENT site within approximately 1 mile of the target property.

Equal/Higher Elevation	Address	Direction / Distance	Map ID	Page
PRINTEX CORPORATION	***PLYMOUTH & COLONY ST***	***NW 1/2 - 1 (0.975 mi.)***	***0***	***152***

CA BOND EXP. PLAN: Department of Health Services developed a site-specific expenditure plan as the basis for an appropriation of Hazardous Substance Cleanup Bond Act funds. It is not updated.

A review of the CA BOND EXP. PLAN list, as provided by EDR, and dated 01/01/1989 has revealed that there are 2 CA BOND EXP. PLAN sites within approximately 1 mile of the target property.

Lower Elevation	Address	Direction / Distance	Map ID	Page
MICROCHIP TECHNOLOGY	***1300 TERRA BELLA AVE***	***WNW 1/4 - 1/2 (0.403 mi.)***	***T92***	***342***
CTS PRINTEX CORPORAT	1950 COLONY STREET	NW 1/2 - 1 (0.976 mi.)	121	500

EXECUTIVE SUMMARY

CA Cortese: The sites for the list are designated by the State Water Resource Control Board (LUST), the Integrated Waste Board (SWF/LS), and the Department of Toxic Substances Control (Cal-Sites).

A review of the CA Cortese list, as provided by EDR, and dated 09/26/2016 has revealed that there are 2 CA Cortese sites within approximately 0.5 miles of the target property.

Lower Elevation	Address	Direction / Distance	Map ID	Page
SCR-SPECTRA-1250 W M	***1250 MIDDLEFIELD***	***W 1/4 - 1/2 (0.325 mi.)***	***O71***	***295***
MICROCHIP TECHNOLOGY	***1300 TERRA BELLA AVE***	***WNW 1/4 - 1/2 (0.403 mi.)***	***T92***	***342***

CA CUPA Listings: A listing of sites included in the county's Certified Unified Program Agency database. California's Secretary for Environmental Protection established the unified hazardous materials and hazardous waste regulatory program as required by chapter 6.11 of the California Health and Safety Code. The Unified Program consolidates the administration, permits, inspections, and enforcement activities.

A review of the CA CUPA Listings list, as provided by EDR, has revealed that there are 15 CA CUPA Listings sites within approximately 0.25 miles of the target property.

Equal/Higher Elevation	Address	Direction / Distance	Map ID	Page
RESERVOIR ENGINEERIN	***922 SAN LEANDRO AVE***	***E 1/8 - 1/4 (0.134 mi.)***	***H31***	***216***
Database: CUPA SANTA CLARA, Date of Government Version: 11/16/2016				
FINITY LABORATORIES	922 SAN LEANDRRO AV	E 1/8 - 1/4 (0.138 mi.)	H32	217
Database: CUPA SANTA CLARA, Date of Government Version: 11/16/2016				
SHELL SERVICE STATIO	***807 N SHORELINE***	***W 1/8 - 1/4 (0.198 mi.)***	***K45***	***233***
Database: CUPA SANTA CLARA, Date of Government Version: 11/16/2016				
CHEVRON STATION NO 9	***808 N SHORELINE BLVD***	***W 1/8 - 1/4 (0.218 mi.)***	***K54***	***250***
Database: CUPA SANTA CLARA, Date of Government Version: 11/16/2016				
HADAD PETORLEUM INC	***790 N SHORELINE BLVD***	***WSW 1/8 - 1/4 (0.241 mi.)***	***M61***	***269***
Database: CUPA SANTA CLARA, Date of Government Version: 11/16/2016				

Lower Elevation	Address	Direction / Distance	Map ID	Page
WAKO LIFE SCIENCES,	1025 TERRA BELLA AV	NNE 0 - 1/8 (0.038 mi.)	B10	188
Database: CUPA SANTA CLARA, Date of Government Version: 11/16/2016				
MACROMOLECULAR LLC	1025 TERRA BELLA AV	NNE 0 - 1/8 (0.038 mi.)	B12	190
Database: CUPA SANTA CLARA, Date of Government Version: 11/16/2016				
MARK MERRILL	941 LINDA VISTA AV B	W 0 - 1/8 (0.059 mi.)	C13	191
Database: CUPA SANTA CLARA, Date of Government Version: 11/16/2016				
GOOGLE INC	***1061 TERRA BELLA AVE***	***NNW 0 - 1/8 (0.061 mi.)***	***D14***	***191***
Database: CUPA SANTA CLARA, Date of Government Version: 11/16/2016				
B&B LANDSCAPE INC	***975 TERRA BELLA AVE***	***NE 0 - 1/8 (0.072 mi.)***	***F16***	***193***
Database: CUPA SANTA CLARA, Date of Government Version: 11/16/2016				
APPRION	980 LINDA VISTA AV	WNW 0 - 1/8 (0.085 mi.)	C20	198
Database: CUPA SANTA CLARA, Date of Government Version: 11/16/2016				
MERCEDES WERKSTATT	939 TERRA BELLA AV B	NE 0 - 1/8 (0.092 mi.)	F23	199
Database: CUPA SANTA CLARA, Date of Government Version: 11/16/2016				
FOOTHILL DISPOSAL CO	***935 TERRA BELLA AVE***	***NE 0 - 1/8 (0.108 mi.)***	***F29***	***208***
Database: CUPA SANTA CLARA, Date of Government Version: 11/16/2016				
AMARANTH MEDICAL, IN	***1145 TERRA BELLA AVE***	***NW 0 - 1/8 (0.114 mi.)***	***G30***	***215***
Database: CUPA SANTA CLARA, Date of Government Version: 11/16/2016				

Lower Elevation	Address	Direction / Distance	Map ID	Page
PEDRO'S AUTO CLINIC	1080 TERRA BELLA AV	NW 1/8 - 1/4 (0.198 mi.)	J39	226
Database: CUPA SANTA CLARA, Date of Government Version: 11/16/2016				

CA HIST CORTESE: The sites for the list are designated by the State Water Resource Control Board [LUST], the Integrated Waste Board [SWF/LS], and the Department of Toxic Substances Control [CALSITES]. This listing is no longer updated by the state agency.

A review of the CA HIST CORTESE list, as provided by EDR, and dated 04/01/2001 has revealed that there are 21 CA HIST CORTESE sites within approximately 0.5 miles of the target property.

Equal/Higher Elevation	Address	Direction / Distance	Map ID	Page
SIMMONS, RICHARD L & Reg Id: 6A189103N80	760 SAN PABLO	ESE 0 - 1/8 (0.089 mi.)	E21	198
SHELL Reg Id: 43-1331	***807 SHORELINE BLVD***	***W 1/8 - 1/4 (0.198 mi.)***	***K43***	***229***
CHEVRON 96377 Reg Id: 43-1822	***808 SHORELINE BLVD***	***W 1/8 - 1/4 (0.218 mi.)***	***K57***	***264***
ARCO #6050 Reg Id: 43-0117	***790 SHORELINE BLVD***	***WSW 1/8 - 1/4 (0.241 mi.)***	***M63***	***277***
ARCO Reg Id: 43-1577	***830 LEONG DR***	***ESE 1/4 - 1/2 (0.347 mi.)***	***Q79***	***318***
MOFFETT FEDERAL AIRF Reg Id: 43-2316 Reg Id: 43-2317	UNKNOWN BAYSHORE PKW	E 1/4 - 1/2 (0.371 mi.)	R80	322
UNOCAL #4769 Reg Id: 43-1598	***510 SHORELINE BLVD***	***SW 1/4 - 1/2 (0.405 mi.)***	***U94***	***368***
EXXON SERVICE STATIO Reg Id: 43-0536	***495 MOFFETT BLVD***	***S 1/4 - 1/2 (0.474 mi.)***	***106***	***386***

Lower Elevation	Address	Direction / Distance	Map ID	Page
SHIPPEN PROPERTY Reg Id: 43-2319	***1175 TERRA BELLA***	***WNW 1/8 - 1/4 (0.172 mi.)***	***I34***	***219***
ROBB-JACK CORP. Reg Id: 43-1120	***1080 LINDA VISTA AVE***	***NW 1/8 - 1/4 (0.198 mi.)***	***J35***	***222***
EXXON Reg Id: 43-0739	925 SHORELINE	W 1/8 - 1/4 (0.204 mi.)	L46	237
TEXACO (CVX #21-1179 Reg Id: 43-1460	***975 SHORELINE BOULEV***	***WNW 1/8 - 1/4 (0.216 mi.)***	***I52***	***244***
SCR-SPECTRA-1250 W M Reg Id: 2 438169NO1	***1250 MIDDLEFIELD***	***W 1/4 - 1/2 (0.325 mi.)***	***O71***	***295***
RAISCH COMPANY Reg Id: 43-1095	1105 L AVENIDA	NNE 1/4 - 1/2 (0.345 mi.)	P75	308
KAISER SAND & GRAVEL Reg Id: 43-0772	***1065 L'AVENIDA AVE***	***NNE 1/4 - 1/2 (0.345 mi.)***	***P77***	***315***
NORTH DIVISION	***1235 L AVENIDA***	***NNW 1/4 - 1/2 (0.378 mi.)***	***S88***	***337***

Reg Id: 43-1243				
SANTA CLARA COUNT TD Reg Id: 43-2185 Reg Id: 43-2183 Reg Id: 43-2184	1235 L AVENIDA	NNW 1/4 - 1/2 (0.378 mi.)	S89	341
RUDOLPH AND SLETTEN Reg Id: 43-1156	1235 L AVENIDA	NNW 1/4 - 1/2 (0.378 mi.)	S90	341
MICROCHIP TECHNOLOGY Reg Id: 2 438122N02	***1300 TERRA BELLA AVE***	***WNW 1/4 - 1/2 (0.403 mi.)***	***T92***	***342***
ROTO ROOTER SEWER SE Reg Id: 43-1133	1330 L AVENIDA	NNW 1/4 - 1/2 (0.420 mi.)	W99	380
COASTSIDE NURSERY Reg Id: 43-1821	***1360 L AVENIDA***	***NNW 1/4 - 1/2 (0.441 mi.)***	***X105***	***384***

CA HWP: Detailed information on permitted hazardous waste facilities and corrective action ("cleanups") tracked in EnviroStor.

A review of the CA HWP list, as provided by EDR, and dated 11/21/2016 has revealed that there are 4 CA HWP sites within approximately 1 mile of the target property.

Equal/Higher Elevation	Address	Direction / Distance	Map ID	Page
FAIRCHILD LINEAR PRO EPA Id: CAD095989778 Cleanup Status: CLOSED	***313 FAIRCHILD DR***	***E 1/2 - 1 (0.962 mi.)***	***AA120***	***493***
AIR PRODS & CHEMS IN EPA Id: CAD001728740 Cleanup Status: PROTECTIVE FILER	***465 N WHISMAN RD***	***ESE 1/2 - 1 (0.987 mi.)***	***123***	***532***

Lower Elevation	Address	Direction / Distance	Map ID	Page
SPECTRA-PHYSICS INC EPA Id: CAD009138488 Cleanup Status: KNOWN GENERATORS	***1250 W MIDDLEFIELD R***	***W 1/4 - 1/2 (0.325 mi.)***	***O73***	***303***
1300 TERRA BELLA TEL EPA Id: CAD009111444 Cleanup Status: UNDERGOING CLOSURE	***1300 TERRA BELLA AVE***	***WNW 1/4 - 1/2 (0.403 mi.)***	***T93***	***366***

NY MANIFEST: Manifest is a document that lists and tracks hazardous waste from the generator through transporters to a TSD facility.

A review of the NY MANIFEST list, as provided by EDR, and dated 01/30/2017 has revealed that there is 1 NY MANIFEST site within approximately 0.25 miles of the target property.

Equal/Higher Elevation	Address	Direction / Distance	Map ID	Page
SPECTRA-PHYSICS INC EPA ID: CAD009138488	***1250 W MIDDLEFIELD R***	***W 1/8 - 1/4 (0.223 mi.)***	***0***	***115***

CA Notify 65: Listings of all Proposition 65 incidents reported to counties by the State Water Resources Control Board and the Regional Water Quality Control Board. This database is no longer updated by the reporting agency.

A review of the CA Notify 65 list, as provided by EDR, and dated 09/19/2016 has revealed that there is 1 CA Notify 65 site within approximately 1 mile of the target property.

Equal/Higher Elevation	Address	Direction / Distance	Map ID	Page
ARCO #6050	***790 SHORELINE BLVD***	***WSW 1/8 - 1/4 (0.241 mi.)***	***M62***	***272***

EDR HIGH RISK HISTORICAL RECORDS

EDR Exclusive Records

EDR Hist Auto: EDR has searched selected national collections of business directories and has collected listings of potential gas station/filling station/service station sites that were available to EDR researchers. EDR's review was limited to those categories of sources that might, in EDR's opinion, include gas station/filling station/service station establishments. The categories reviewed included, but were not limited to gas, gas station, gasoline station, filling station, auto, automobile repair, auto service station, service station, etc. This database falls within a category of information EDR classifies as "High Risk Historical Records", or HRHR. EDR's HRHR effort presents unique and sometimes proprietary data about past sites and operations that typically create environmental concerns, but may not show up in current government records searches.

A review of the EDR Hist Auto list, as provided by EDR, has revealed that there are 3 EDR Hist Auto sites within approximately 0.125 miles of the target property.

Equal/Higher Elevation	Address	Direction / Distance	Map ID	Page
Not reported	770 SAN PABLO DR	ESE 0 - 1/8 (0.066 mi.)	E15	193

Lower Elevation	Address	Direction / Distance	Map ID	Page
Not reported	939 TERRA BELLA AVE	NE 0 - 1/8 (0.092 mi.)	F22	198
Not reported	1080 TERRA BELLA AV	NNW 0 - 1/8 (0.102 mi.)	D24	199

EXECUTIVE SUMMARY

Due to poor or inadequate address information, the following sites were not mapped. Count: 9 records.

Site Name	Database(s)
NASA AMES RESEARCH CENTER	CA LUST, CA SWEEPS UST
MOFFETT FIELD NAS-TANK 28	CA LUST
MOFFETT FIELD NAS-TANK 69	CA LUST
MOFFETT FIELD NAS-TANK 15	CA LUST
MOFFETT FIELD NAS-TANK 26	CA LUST
U.S. NAVY HOUSING PROJECT	CA LUST
GOODSELL VOCKE INC	CA SLIC
MOUNTAIN VIEW LANDFILL GAS RECOVER	CA ENVIROSTOR
SOUTHERN PACIFIC RAILROAD	CA ENVIROSTOR

OVERVIEW MAP - 4861586.2S

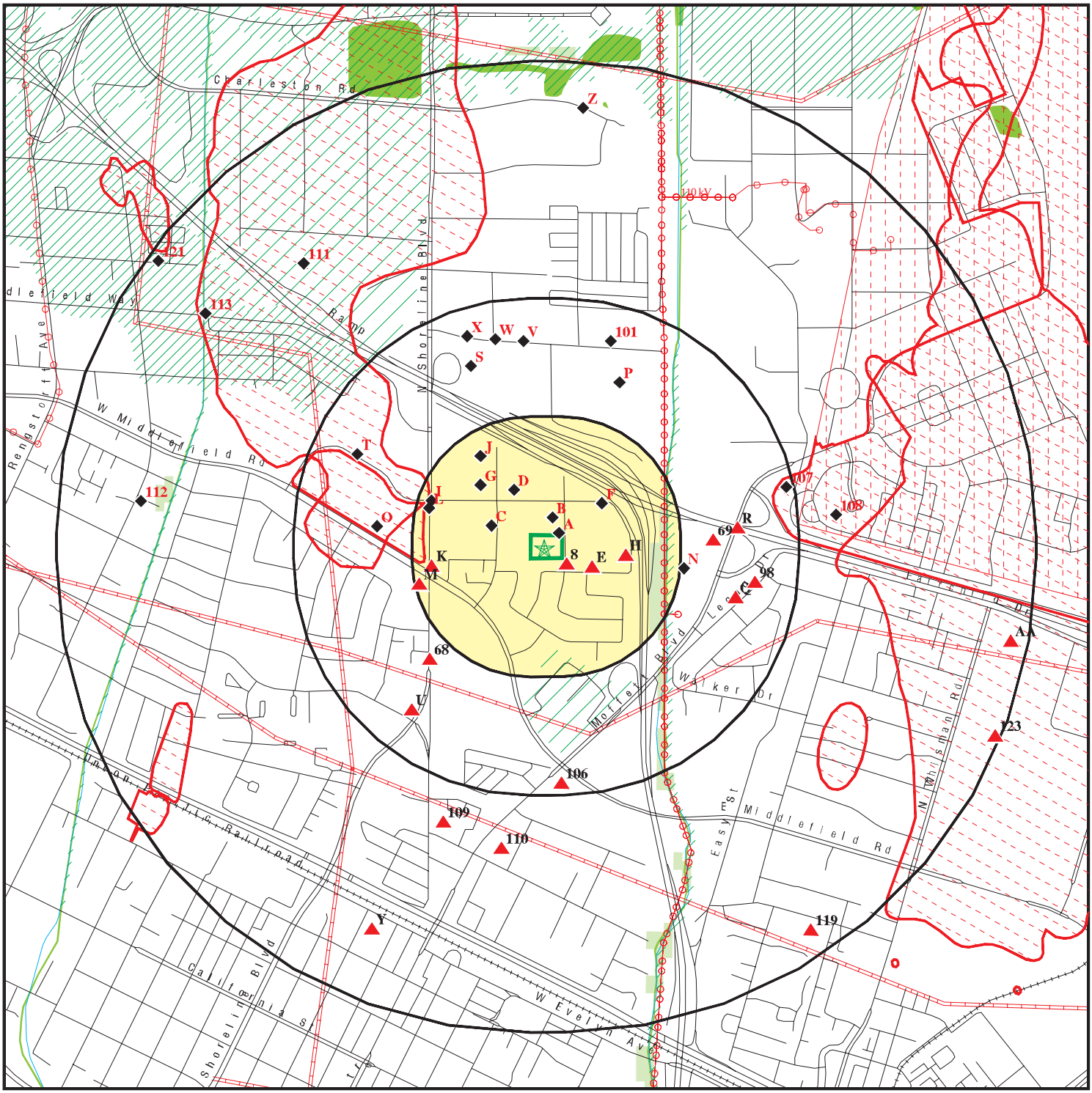

Target Property

Sites at elevations higher than or equal to the target property

Sites at elevations lower than the target property

Manufactured Gas Plants

National Priority List Sites

Dept. Defense Sites

0 1/4 1/2 1 Miles

Indian Reservations BIA

Power transmission lines

Pipelines

100-year flood zone

500-year flood zone

National Wetland Inventory

State Wetlands

Areas of Concern

N

This report includes Interactive Map Layers to display and/or hide map information. The legend includes only those icons for the default map view.

SITE NAME:	El Camino Paving Inc	CLIENT:	Geosyntec Consultants
ADDRESS:	924 San Rafael Ave Mountain View CA 94043	CONTACT:	Sara Roy
LAT/LONG:	37.40696 / 122.073684	INQUIRY #:	4861586.2s
		DATE:	February 23, 2017 1:57 pm

Copyright © 2017 EDR, Inc. © 2015 TomTom Rel. 2015.

DETAIL MAP - 4861586.2S

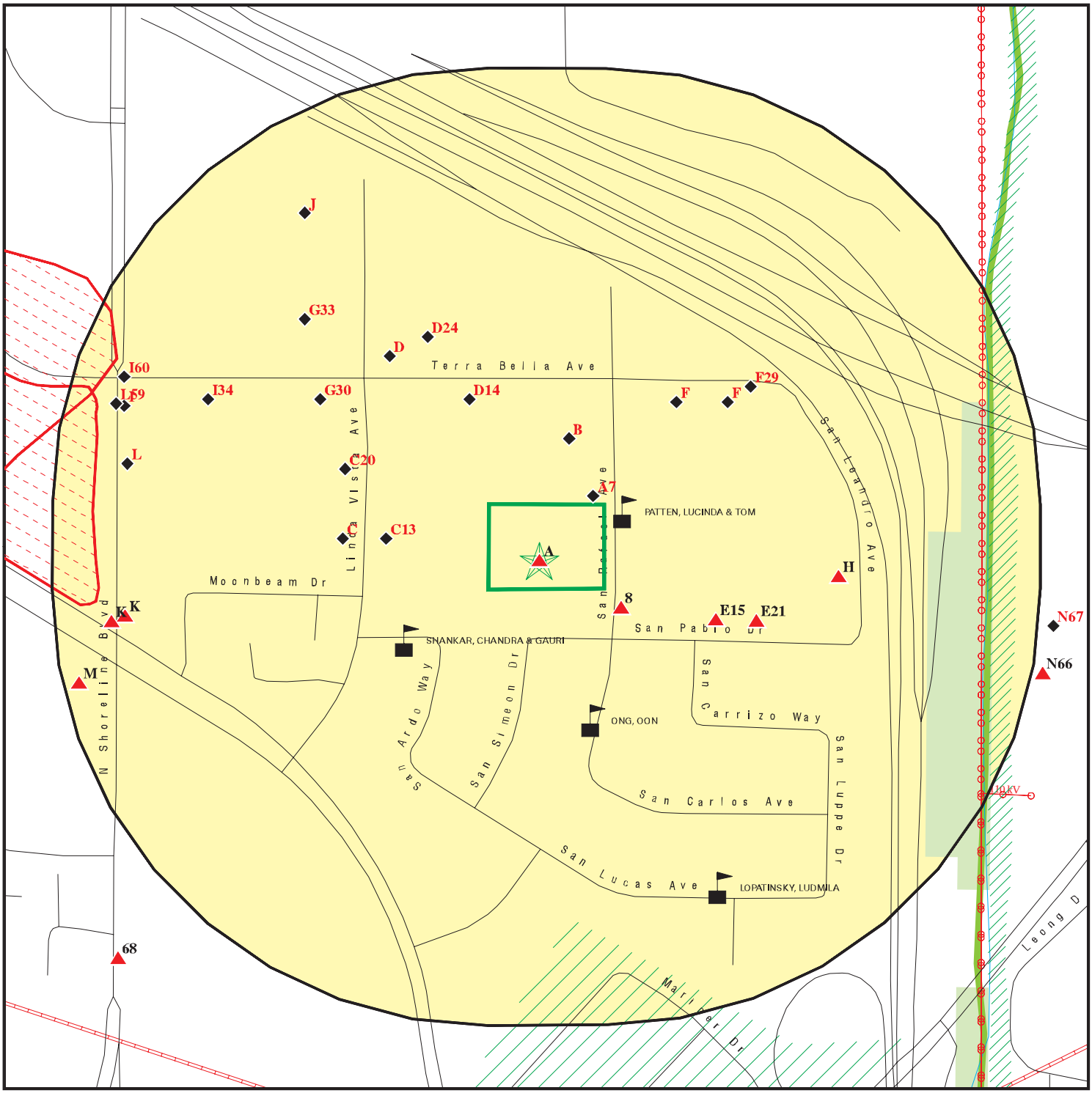

- Target Property
- Sites at elevations higher than or equal to the target property
- Sites at elevations lower than the target property
- Manufactured Gas Plants
- Sensitive Receptors
- National Priority List Sites
- Dept. Defense Sites
- Indian Reservations BIA
- Power transmission lines
- Pipelines
- 100-year flood zone
- 500-year flood zone
- National Wetland Inventory
- State Wetlands
- Areas of Concern

This report includes Interactive Map Layers to display and/or hide map information. The legend includes only those icons for the default map view.

SITE NAME: El Camino Paving Inc	CLIENT: Geosyntec Consultants
ADDRESS: 924 San Rafael Ave Mountain View CA 94043	CONTACT: Sara Roy
LAT/LONG: 37.40696 / 122.073684	INQUIRY #: 4861586.2s DATE: February 23, 2017 1:59 pm

Copyright © 2017 EDR, Inc. © 2015 TomTom Rel. 2015.

MAP FINDINGS SUMMARY

Database	Search Distance (Miles)	Target Property	< 1/8	1/8 - 1/4	1/4 - 1/2	1/2 - 1	> 1	Total Plotted
STANDARD ENVIRONMENTAL RECORDS								
Federal NPL site list								
NPL	1.000		0	2	1	4	NR	7
Proposed NPL	1.000		0	0	0	0	NR	0
NPL LIENS	0.001		0	NR	NR	NR	NR	0
Federal Delisted NPL site list								
Delisted NPL	1.000		0	0	0	0	NR	0
Federal CERCLIS list								
FEDERAL FACILITY	0.500		0	0	0	NR	NR	0
SEMS	0.500		0	2	3	NR	NR	5
Federal CERCLIS NFRAP site list								
SEMS-ARCHIVE	0.500		1	0	0	NR	NR	1
Federal RCRA CORRACTS facilities list								
CORRACTS	1.000		0	2	0	1	NR	3
Federal RCRA non-CORRACTS TSD facilities list								
RCRA-TSDF	0.500		0	0	0	NR	NR	0
Federal RCRA generators list								
RCRA-LQG	0.250		0	0	NR	NR	NR	0
RCRA-SQG	0.250		6	9	NR	NR	NR	15
RCRA-CESQG	0.250		0	0	NR	NR	NR	0
Federal institutional controls / engineering controls registries								
LUCIS	0.500		0	0	0	NR	NR	0
US ENG CONTROLS	0.500		0	2	1	NR	NR	3
US INST CONTROL	0.500		0	0	1	NR	NR	1
Federal ERNS list								
ERNS	0.001		0	NR	NR	NR	NR	0
State- and tribal - equivalent NPL								
CA RESPONSE	1.000		0	0	1	1	NR	2
State- and tribal - equivalent CERCLIS								
CA ENVIROSTOR	1.000		1	0	4	15	NR	20
State and tribal landfill and/or solid waste disposal site lists								
CA SWF/LF	0.500		0	0	0	NR	NR	0
State and tribal leaking storage tank lists								
CA LUST	0.500	1	2	9	12	NR	NR	24

MAP FINDINGS SUMMARY

Database	Search Distance (Miles)	Target Property	< 1/8	1/8 - 1/4	1/4 - 1/2	1/2 - 1	> 1	Total Plotted
INDIAN LUST	0.500		0	0	0	NR	NR	0
CA SLIC	0.500		0	3	12	NR	NR	15
CA HIST LUST	0.500	1	0	6	10	NR	NR	17
State and tribal registered storage tank lists								
FEMA UST	0.250		0	0	NR	NR	NR	0
CA UST	0.250		0	3	NR	NR	NR	3
CA AST	0.250	2	0	0	NR	NR	NR	2
INDIAN UST	0.250		0	0	NR	NR	NR	0
State and tribal voluntary cleanup sites								
CA VCP	0.500		0	0	1	NR	NR	1
INDIAN VCP	0.500		0	0	0	NR	NR	0
State and tribal Brownfields sites								
CA BROWNFIELDS	0.500		0	0	1	NR	NR	1
ADDITIONAL ENVIRONMENTAL RECORDS								
Local Brownfield lists								
US BROWNFIELDS	0.500		0	0	0	NR	NR	0
Local Lists of Landfill / Solid Waste Disposal Sites								
CA WMUDS/SWAT	0.500		0	0	1	NR	NR	1
CA SWRCY	0.500		1	0	0	NR	NR	1
CA HAULERS	0.001		0	NR	NR	NR	NR	0
INDIAN ODI	0.500		0	0	0	NR	NR	0
DEBRIS REGION 9	0.500		0	0	0	NR	NR	0
ODI	0.500		0	0	0	NR	NR	0
IHS OPEN DUMPS	0.500		0	0	0	NR	NR	0
Local Lists of Hazardous waste / Contaminated Sites								
US HIST CDL	0.001		0	NR	NR	NR	NR	0
CA HIST Cal-Sites	1.000		0	0	3	2	NR	5
CA SCH	0.250		0	0	NR	NR	NR	0
CA CDL	0.001		0	NR	NR	NR	NR	0
CA Toxic Pits	1.000		0	0	0	0	NR	0
US CDL	0.001		0	NR	NR	NR	NR	0
Local Lists of Registered Storage Tanks								
CA SWEEPS UST	0.250		2	6	NR	NR	NR	8
CA HIST UST	0.250		4	4	NR	NR	NR	8
CA FID UST	0.250		2	5	NR	NR	NR	7
Local Land Records								
CA LIENS	0.001		0	NR	NR	NR	NR	0
LIENS 2	0.001		0	NR	NR	NR	NR	0
CA DEED	0.500		0	1	2	NR	NR	3

MAP FINDINGS SUMMARY

Database	Search Distance (Miles)	Target Property	< 1/8	1/8 - 1/4	1/4 - 1/2	1/2 - 1	> 1	Total Plotted
Records of Emergency Release Reports								
HMIRS	0.001		0	NR	NR	NR	NR	0
CA CHMIRS	0.001		0	NR	NR	NR	NR	0
CA LDS	0.001		0	NR	NR	NR	NR	0
CA MCS	0.001		0	NR	NR	NR	NR	0
CA SPILLS 90	0.001		0	NR	NR	NR	NR	0
Other Ascertainable Records								
RCRA NonGen / NLR	0.250		0	1	NR	NR	NR	1
FUDS	1.000		0	0	0	0	NR	0
DOD	1.000		0	0	1	0	NR	1
SCRD DRYCLEANERS	0.500		0	0	0	NR	NR	0
US FIN ASSUR	0.001		0	NR	NR	NR	NR	0
EPA WATCH LIST	0.001		0	NR	NR	NR	NR	0
2020 COR ACTION	0.250		0	0	NR	NR	NR	0
TSCA	0.001		0	NR	NR	NR	NR	0
TRIS	0.001		0	NR	NR	NR	NR	0
SSTS	0.001		0	NR	NR	NR	NR	0
ROD	1.000		0	2	1	4	NR	7
RMP	0.001		0	NR	NR	NR	NR	0
RAATS	0.001		0	NR	NR	NR	NR	0
PRP	0.001		0	NR	NR	NR	NR	0
PADS	0.001		0	NR	NR	NR	NR	0
ICIS	0.001		0	NR	NR	NR	NR	0
FTTS	0.001		0	NR	NR	NR	NR	0
MLTS	0.001		0	NR	NR	NR	NR	0
COAL ASH DOE	0.001		0	NR	NR	NR	NR	0
COAL ASH EPA	0.500		0	0	0	NR	NR	0
PCB TRANSFORMER	0.001		0	NR	NR	NR	NR	0
RADINFO	0.001		0	NR	NR	NR	NR	0
HIST FTTS	0.001		0	NR	NR	NR	NR	0
DOT OPS	0.001		0	NR	NR	NR	NR	0
CONSENT	1.000		0	0	0	1	NR	1
INDIAN RESERV	0.001		0	NR	NR	NR	NR	0
FUSRAP	1.000		0	0	0	0	NR	0
UMTRA	0.500		0	0	0	NR	NR	0
LEAD SMELTERS	0.001		0	NR	NR	NR	NR	0
US AIRS	0.001		0	NR	NR	NR	NR	0
US MINES	0.250		0	0	NR	NR	NR	0
FINDS	0.001		0	NR	NR	NR	NR	0
DOCKET HWC	0.001		0	NR	NR	NR	NR	0
UXO	1.000		0	0	0	0	NR	0
CA BOND EXP. PLAN	1.000		0	0	1	1	NR	2
CA Cortese	0.500		0	0	2	NR	NR	2
CA CUPA Listings	0.250	1	9	6	NR	NR	NR	16
CA DRYCLEANERS	0.250		0	0	NR	NR	NR	0
CA EMI	0.001		0	NR	NR	NR	NR	0
CA ENF	0.001		0	NR	NR	NR	NR	0
CA Financial Assurance	0.001		0	NR	NR	NR	NR	0
CA HAZNET	0.001	1	0	NR	NR	NR	NR	1

MAP FINDINGS SUMMARY

Database	Search Distance (Miles)	Target Property	< 1/8	1/8 - 1/4	1/4 - 1/2	1/2 - 1	> 1	Total Plotted
CA ICE	0.001		0	NR	NR	NR	NR	0
CA HIST CORTESE	0.500	1	1	7	13	NR	NR	22
CA HWP	1.000		0	0	2	2	NR	4
CA HWT	0.250		0	0	NR	NR	NR	0
NY MANIFEST	0.250		0	1	NR	NR	NR	1
CA MINES	0.001		0	NR	NR	NR	NR	0
CA MWMP	0.250		0	0	NR	NR	NR	0
CA NPDES	0.001		0	NR	NR	NR	NR	0
CA PEST LIC	0.001		0	NR	NR	NR	NR	0
CA PROC	0.500		0	0	0	NR	NR	0
CA Notify 65	1.000		0	1	0	0	NR	1
CA SAN JOSE HAZMAT	0.250		0	0	NR	NR	NR	0
CA UIC	0.001		0	NR	NR	NR	NR	0
CA WASTEWATER PITS	0.500		0	0	0	NR	NR	0
CA WDS	0.001		0	NR	NR	NR	NR	0
CA WIP	0.250		0	0	NR	NR	NR	0
ABANDONED MINES	0.001		0	NR	NR	NR	NR	0
FUELS PROGRAM	0.250		0	0	NR	NR	NR	0
ECHO	0.001		0	NR	NR	NR	NR	0
EDR HIGH RISK HISTORICAL RECORDS								
EDR Exclusive Records								
EDR MGP	1.000		0	0	0	0	NR	0
EDR Hist Auto	0.125		3	NR	NR	NR	NR	3
EDR Hist Cleaner	0.125		0	NR	NR	NR	NR	0
EDR RECOVERED GOVERNMENT ARCHIVES								
Exclusive Recovered Govt. Archives								
CA RGA LF	0.001		0	NR	NR	NR	NR	0
CA RGA LUST	0.001	1	0	NR	NR	NR	NR	1
- Totals --		8	32	72	73	31	0	216

NOTES:

TP = Target Property

NR = Not Requested at this Search Distance

Sites may be listed in more than one database

A1
Target
Property

EL CAMINO PAVING INC
924 SAN RAFAEL AVE
MOUNTAIN VIEW, CA 94043

CA HAZNET **S118936663**
N/A

Site 1 of 7 in cluster A

Actual:
42 ft.

HAZNET:

envid:	S118936663
Year:	2009
GEPAID:	CAL000045158
Contact:	MELISSA A CAMPOS/VICE-PRES
Telephone:	6509657283
Mailing Name:	Not reported
Mailing Address:	PO BOX 62319
Mailing City,St,Zip:	SUNNYVALE, CA 940882319
Gen County:	Not reported
TSD EPA ID:	CAD980884183
TSD County:	Not reported
Waste Category:	Unspecified oil-containing waste
Disposal Method:	Storage, Bulking, And/Or Transfer Off Site--No Treatment/Reovery (H010-H129) Or (H131-H135)
Tons:	0.1725
Cat Decode:	Not reported
Method Decode:	Not reported
Facility County:	Santa Clara

envid:	S118936663
Year:	2009
GEPAID:	CAL000045158
Contact:	MELISSA A CAMPOS/VICE-PRES
Telephone:	6509657283
Mailing Name:	Not reported
Mailing Address:	PO BOX 62319
Mailing City,St,Zip:	SUNNYVALE, CA 940882319
Gen County:	Not reported
TSD EPA ID:	CAD980884183
TSD County:	Not reported
Waste Category:	Unspecified oil-containing waste
Disposal Method:	Storage, Bulking, And/Or Transfer Off Site--No Treatment/Reovery (H010-H129) Or (H131-H135)
Tons:	0.1725
Cat Decode:	Not reported
Method Decode:	Not reported
Facility County:	Santa Clara

envid:	S118936663
Year:	2008
GEPAID:	CAL000045158
Contact:	MELISSA A CAMPOS/VICE-PRES
Telephone:	6509657283
Mailing Name:	Not reported
Mailing Address:	PO BOX 62319
Mailing City,St,Zip:	SUNNYVALE, CA 940882319
Gen County:	Not reported
TSD EPA ID:	CAD980884183
TSD County:	Not reported
Waste Category:	Unspecified oil-containing waste
Disposal Method:	Storage, Bulking, And/Or Transfer Off Site--No Treatment/Reovery (H010-H129) Or (H131-H135)

EL CAMINO PAVING INC (Continued) **S118936663**

Tons: 0.1875
Cat Decode: Not reported
Method Decode: Not reported
Facility County: Santa Clara

envid: S118936663
Year: 2008
GEPAID: CAL000045158
Contact: MELISSA A CAMPOS/VICE-PRES
Telephone: 6509657283
Mailing Name: Not reported
Mailing Address: PO BOX 62319
Mailing City,St,Zip: SUNNYVALE, CA 940882319
Gen County: Not reported
TSD EPA ID: CAD980884183
TSD County: Not reported
Waste Category: Unspecified oil-containing waste
Disposal Method: Storage, Bulking, And/Or Transfer Off Site--No Treatment/Reovery (H010-H129) Or (H131-H135)
Tons: 0.1875
Cat Decode: Not reported
Method Decode: Not reported
Facility County: Santa Clara

envid: S118936663
Year: 2007
GEPAID: CAL000045158
Contact: MELISSA A CAMPOS/VICE-PRES
Telephone: 6509657283
Mailing Name: Not reported
Mailing Address: PO BOX 62319
Mailing City,St,Zip: SUNNYVALE, CA 940882319
Gen County: Not reported
TSD EPA ID: CAD980884183
TSD County: Not reported
Waste Category: Unspecified oil-containing waste
Disposal Method: Storage, Bulking, And/Or Transfer Off Site--No Treatment/Reovery (H010-H129) Or (H131-H135)
Tons: 0.17
Cat Decode: Not reported
Method Decode: Not reported
Facility County: Santa Clara

Click this hyperlink while viewing on your computer to access
39 additional CA_HAZNET: record(s) in the EDR Site Report.

A2 **EL CAMINO PAVING** **CA RGA LUST** **S114613977**
Target **924 SAN RAFAEL AVE** **N/A**
Property **MOUNTAIN VIEW, CA**

Site 2 of 7 in cluster A

Actual:
42 ft.

RGA LUST:

2012	EL CAMINO PAVING	924 SAN RAFAEL AVE
2011	EL CAMINO PAVING	924 SAN RAFAEL AVE
2010	EL CAMINO PAVING	924 SAN RAFAEL AVE
2009	EL CAMINO PAVING	924 SAN RAFAEL AVE
2008	EL CAMINO PAVING	924 SAN RAFAEL AVE

EL CAMINO PAVING (Continued) **S114613977**

2007	EL CAMINO PAVING	924 SAN RAFAEL AVE
2006	EL CAMINO PAVING	924 SAN RAFAEL AVE
2005	EL CAMINO PAVING	924 SAN RAFAEL AVE
2003	EL CAMINO PAVING	924 SAN RAFAEL AVE
2002	EL CAMINO PAVING	924 SAN RAFAEL AVE
2001	EL CAMINO PAVING	924 SAN RAFAEL AVE
2000	EL CAMINO PAVING	924 SAN RAFAEL AVE
1998	EL CAMINO PAVING	924 SAN RAFAEL AVE
1997	EL CAMINO PAVING	924 SAN RAFAEL AVE
1996	EL CAMINO PAVING	924 SAN RAFAEL AVE
1995	EL CAMINO PAVING	924 SAN RAFAEL AVE
1994	EL CAMINO PAVING	924 SAN RAFAEL AVE
1993	EL CAMINO PAVING	924 SAN RAFAEL AVE
1992	EL CAMINO PAVING	924 SAN RAFAEL AVE

A3 **EL CAMINO PAVING** **CA AST** **A100339209**
Target **924 SAN RAFAEL AVENUE** **N/A**
Property **MOUNTAIN VIEW, CA**

Site 3 of 7 in cluster A

Actual:
42 ft.

AST:

Certified Unified Program Agencies:	Santa Clara County
Owner:	EL CAMINO PAVING INC
Total Gallons:	2,155
CERSID:	Not reported
Facility ID:	Not reported
Business Name:	Not reported
Phone:	Not reported
Fax:	Not reported
Mailing Address:	Not reported
Mailing Address City:	Not reported
Mailing Address State:	Not reported
Mailing Address Zip Code:	Not reported
Operator Name:	Not reported
Operator Phone:	Not reported
Owner Phone:	Not reported
Owner Mail Address:	Not reported
Owner State:	Not reported
Owner Zip Code:	Not reported
Owner Country:	Not reported
Property Owner Name:	Not reported
Property Owner Phone:	Not reported
Property Owner Mailing Address:	Not reported
Property Owner City:	Not reported
Property Owner Stat :	Not reported
Property Owner Zip Code:	Not reported
Property Owner Country:	Not reported
EPAID:	Not reported

A4 **EL CAMINO PAVING, INC.** **CA AST** **A100419741**
Target **924 SAN RAFAEL AVENUE** **N/A**
Property **MOUNTAIN VIEW, CA 94043**

Site 4 of 7 in cluster A

Actual:
42 ft.

AST:

Certified Unified Program Agencies:	Not reported
Owner:	Marie S. Alva
Total Gallons:	Not reported
CERSID:	10356493
Facility ID:	722
Business Name:	El Camino Paving, Inc.
Phone:	650-965-7283
Fax:	6509657357
Mailing Address:	P.O. Box 62319
Mailing Address City:	Sunnyvale
Mailing Address State:	CA
Mailing Address Zip Code:	94088
Operator Name:	Marie Alva
Operator Phone:	650-965-7283
Owner Phone:	650-965-7283
Owner Mail Address:	P.O. Box 62319
Owner State:	CA
Owner Zip Code:	94088
Owner Country:	United States
Property Owner Name:	Marie Alva
Property Owner Phone:	650-965-7283
Property Owner Mailing Address:	P.O. Box 62319
Property Owner City:	Sunnyvale
Property Owner Stat :	CA
Property Owner Zip Code:	94088
Property Owner Country:	United States
EPAID:	CAC000045158

A5 **EL CAMINO PAVING** **CA LUST** **S101303752**
Target **924 SAN RAFAEL AVE** **CA HIST LUST** **N/A**
Property **MOUNTAIN VIEW, CA 94043** **CA HIST CORTESE**

Site 5 of 7 in cluster A

Actual:
42 ft.

LUST:

Region:	STATE
Global Id:	T0608500547
Latitude:	37.407144
Longitude:	-122.072367
Case Type:	LUST Cleanup Site
Status:	Completed - Case Closed
Status Date:	03/14/2001
Lead Agency:	SANTA CLARA COUNTY LOP
Case Worker:	UST
Local Agency:	SANTA CLARA COUNTY LOP
RB Case Number:	Not reported
LOC Case Number:	Not reported
File Location:	All Files are on GeoTracker or in the Local Agency Database
Potential Media Affect:	Other Groundwater (uses other than drinking water)
Potential Contaminants of Concern:	Diesel
Site History:	Not reported

EL CAMINO PAVING (Continued) **S101303752**

Click here to access the California GeoTracker records for this facility:

Contact:

Global Id:	T0608500547
Contact Type:	Regional Board Caseworker
Contact Name:	Regional Water Board
Organization Name:	SAN FRANCISCO BAY RWQCB (REGION 2)
Address:	1515 CLAY ST SUITE 1400
City:	OAKLAND
Email:	Not reported
Phone Number:	Not reported

Global Id:	T0608500547
Contact Type:	Local Agency Caseworker
Contact Name:	UST CASE WORKER
Organization Name:	SANTA CLARA COUNTY LOP
Address:	1555 Berger Drive, Suite 300
City:	SAN JOSE
Email:	Not reported
Phone Number:	4089183400

Status History:

Global Id:	T0608500547
Status:	Open - Case Begin Date
Status Date:	06/29/1988

Global Id:	T0608500547
Status:	Open - Verification Monitoring
Status Date:	06/29/1988

Global Id:	T0608500547
Status:	Open - Site Assessment
Status Date:	08/19/1988

Global Id:	T0608500547
Status:	Completed - Case Closed
Status Date:	03/14/2001

Regulatory Activities:

Global Id:	T0608500547
Action Type:	RESPONSE
Date:	12/30/1991
Action:	Other Workplan

Global Id:	T0608500547
Action Type:	RESPONSE
Date:	11/27/1991
Action:	Other Report / Document

Global Id:	T0608500547
Action Type:	RESPONSE
Date:	03/18/1993
Action:	Monitoring Report - Quarterly

Global Id:	T0608500547
Action Type:	RESPONSE

EL CAMINO PAVING (Continued) **S101303752**

Date: 09/30/1995
Action: Monitoring Report - Quarterly

Global Id: T0608500547
Action Type: RESPONSE
Date: 03/28/1994
Action: Monitoring Report - Quarterly

Global Id: T0608500547
Action Type: RESPONSE
Date: 06/16/1989
Action: Tank Removal Report / UST Sampling Report

Global Id: T0608500547
Action Type: RESPONSE
Date: 10/10/1988
Action: Unauthorized Release Form

Global Id: T0608500547
Action Type: RESPONSE
Date: 01/16/1992
Action: Other Report / Document

Global Id: T0608500547
Action Type: RESPONSE
Date: 05/28/1993
Action: Other Report / Document

Global Id: T0608500547
Action Type: RESPONSE
Date: 10/15/2000
Action: Monitoring Report - Quarterly

Global Id: T0608500547
Action Type: RESPONSE
Date: 05/20/2000
Action: Monitoring Report - Quarterly

Global Id: T0608500547
Action Type: Other
Date: 06/29/1988
Action: Leak Reported

Global Id: T0608500547
Action Type: ENFORCEMENT
Date: 07/25/2000
Action: Staff Letter - #30730

Global Id: T0608500547
Action Type: ENFORCEMENT
Date: 04/05/2000
Action: Staff Letter - #30728

Global Id: T0608500547
Action Type: ENFORCEMENT
Date: 03/14/2001
Action: Closure/No Further Action Letter

EL CAMINO PAVING (Continued) **S101303752**

Global Id: T0608500547
Action Type: ENFORCEMENT
Date: 07/18/1994
Action: Referral to Local Agency - #43-0502

Global Id: T0608500547
Action Type: REMEDIATION
Date: 06/29/1988
Action: Excavation

Global Id: T0608500547
Action Type: ENFORCEMENT
Date: 05/31/1994
Action: Referral to Regional Board - #43-0502

Global Id: T0608500547
Action Type: RESPONSE
Date: 06/29/1988
Action: Unauthorized Release Form

Global Id: T0608500547
Action Type: RESPONSE
Date: 06/29/1988
Action: Unauthorized Release Form

Global Id: T0608500547
Action Type: RESPONSE
Date: 10/29/1992
Action: Monitoring Report - Quarterly

Global Id: T0608500547
Action Type: RESPONSE
Date: 10/13/2000
Action: Monitoring Report - Quarterly

Global Id: T0608500547
Action Type: RESPONSE
Date: 01/24/1992
Action: Monitoring Report - Quarterly

Global Id: T0608500547
Action Type: RESPONSE
Date: 06/24/1993
Action: Monitoring Report - Quarterly

Global Id: T0608500547
Action Type: RESPONSE
Date: 11/30/1993
Action: Other Report / Document

Global Id: T0608500547
Action Type: RESPONSE
Date: 08/27/1993
Action: Other Report / Document

Global Id: T0608500547
Action Type: RESPONSE

EL CAMINO PAVING (Continued) **S101303752**

Date: 03/22/1996
Action: Monitoring Report - Quarterly

Global Id: T0608500547
Action Type: RESPONSE
Date: 11/14/1990
Action: Other Report / Document

Global Id: T0608500547
Action Type: RESPONSE
Date: 10/01/1996
Action: Proposed Plan

Global Id: T0608500547
Action Type: RESPONSE
Date: 04/27/1994
Action: Soil and Water Investigation Workplan

Global Id: T0608500547
Action Type: RESPONSE
Date: 12/01/1992
Action: Soil and Water Investigation Workplan

Global Id: T0608500547
Action Type: ENFORCEMENT
Date: 03/05/1993
Action: Notice of Violation - #40184

Global Id: T0608500547
Action Type: RESPONSE
Date: 09/28/1993
Action: Monitoring Report - Quarterly

Global Id: T0608500547
Action Type: RESPONSE
Date: 07/07/2000
Action: Monitoring Report - Quarterly

Global Id: T0608500547
Action Type: RESPONSE
Date: 07/01/1994
Action: Interim Remedial Action Report

Global Id: T0608500547
Action Type: RESPONSE
Date: 06/13/1986
Action: Other Report / Document

Global Id: T0608500547
Action Type: RESPONSE
Date: 10/29/1993
Action: Other Report / Document

Global Id: T0608500547
Action Type: RESPONSE
Date: 10/29/1990
Action: Other Workplan

EL CAMINO PAVING (Continued) **S101303752**

Global Id: T0608500547
Action Type: RESPONSE
Date: 07/31/1995
Action: Verbal Communication

Global Id: T0608500547
Action Type: RESPONSE
Date: 11/09/1993
Action: Other Report / Document

Global Id: T0608500547
Action Type: RESPONSE
Date: 10/25/1991
Action: Monitoring Report - Quarterly

Global Id: T0608500547
Action Type: RESPONSE
Date: 12/28/1993
Action: Monitoring Report - Quarterly

Global Id: T0608500547
Action Type: RESPONSE
Date: 06/13/1990
Action: Other Report / Document

Global Id: T0608500547
Action Type: RESPONSE
Date: 12/15/1993
Action: Other Report / Document

Global Id: T0608500547
Action Type: RESPONSE
Date: 04/24/2000
Action: Correspondence

Global Id: T0608500547
Action Type: RESPONSE
Date: 01/21/1999
Action: Correspondence

Global Id: T0608500547
Action Type: RESPONSE
Date: 07/30/1995
Action: Monitoring Report - Quarterly

Global Id: T0608500547
Action Type: RESPONSE
Date: 08/05/1991
Action: Monitoring Report - Quarterly

LUST REG 2:
Region: 2
Facility Id: Not reported
Facility Status: Case Closed
Case Number: 06S2W15L01f
How Discovered: Not reported

EL CAMINO PAVING (Continued) **S101303752**

Leak Cause: Not reported
Leak Source: Not reported
Date Leak Confirmed: Not reported
Oversight Program: LUST
Prelim. Site Assesment Wokplan Submitted: Not reported
Preliminary Site Assesment Began: 8/19/1988
Pollution Characterization Began: 8/19/1988
Pollution Remediation Plan Submitted: Not reported
Date Remediation Action Underway: Not reported
Date Post Remedial Action Monitoring Began: 6/29/1988

LUST SANTA CLARA:
Region: SANTA CLARA
SCVWD ID: 06S2W15L01F
Date Closed: 03/14/2001
EDR Link ID: 06S2W15L01F

HIST LUST SANTA CLARA:
Region: SANTA CLARA
Region Code: 2
SCVWD ID: 06S2W15L01
Oversite Agency: SCVWD
Date Listed: 1989-01-01 00:00:00
Closed Date: 2001-03-14 00:00:00

HIST CORTESE:
Region: CORTESE
Facility County Code: 43
Reg By: LTNKA
Reg Id: 43-0502

A6
Target Property
Actual: 42 ft.

EL CAMINO PAVING, INC. **CA CUPA Listings** **S108205846**
924 SAN RAFAEL AV **N/A**
MOUNTAIN VIEW, CA 94043

Site 6 of 7 in cluster A

CUPA SANTA CLARA:
Region: SANTA CLARA
PE#: 2205
Program Description: GENERATES 100 KG YR TO <5 TONS/YR
Latitude: 37.406935
Longitude: -122.073092

Region: SANTA CLARA
PE#: 2011
Program Description: APSA FACILITY-SPCC TEMPLATE (<10,000 GAL CAP)
Latitude: 37.406935
Longitude: -122.073092

DOD **MOFFETT FIELD NAVAL AIR STATION (CLOSED)** **DOD** **CUSA136599**
Region **N/A**
East **MOFFETT FIELD NAVAL AIR S (County), CA**
1/4-1/2
2638 ft.

DOD:
- Feature 1: Navy DOD
- Feature 2: Not reported
- Feature 3: Not reported
- URL: Not reported
- Name 1: Moffett Field Naval Air Station (Closed)
- Name 2: Not reported
- Name 3: Not reported
- State: CA
- DOD Site: Yes
- Tile name: CASANTA_CLARA

NPL **MOFFETT FIELD NAVAL AIR STATION** **NPL** **1000228683**
Region **MOFFETT FIELD NAS** **SEMS** **CA2170090078**
East **MOFFETT FIELD, CA 94035** **US ENG CONTROLS**
1/4-1/2 **US INST CONTROL**
2383 ft. **ROD**

NPL:
- EPA ID: CA2170090078
- Cerclis ID: 902734
- EPA Region: 9
- Federal: Y
- Final Date: 1987-07-21 00:00:00
- Site Score: 29.489999999999998
- Latitude: 37.411380000000001
- Longitude: -122.0522

Category Details:
- NPL Status: Currently on the Final NPL
- Category Description: Depth To Aquifer-<= 10 Feet
- Category Value: 0

- NPL Status: Currently on the Final NPL
- Category Description: Distance To Nearest Population-> 0 And <= 1/4 Mile
- Category Value: 10

Site Details:
- Site Name: MOFFETT NAVAL AIR STATION
- Site Status: Final
- Site Zip: 94035
- Site City: MOFFETT FIELD
- Site State: CA
- Federal Site: Yes
- Site County: SANTA CLARA
- EPA Region: 09
- Date Proposed: 04/10/85
- Date Deleted: Not reported
- Date Finalized: 07/22/87

Substance Details:
- NPL Status: Currently on the Final NPL

MOFFETT FIELD NAVAL AIR STATION (Continued) **1000228683**

Substance ID: Not reported
Substance: Not reported
CAS #: Not reported
Pathway: Not reported
Scoring: Not reported

NPL Status: Currently on the Final NPL
Substance ID: U044
Substance: CHLOROFORM
CAS #: 67-66-3
Pathway: GROUND WATER PATHWAY
Scoring: 4

NPL Status: Currently on the Final NPL
Substance ID: U078
Substance: DICHLOROETHENE, 1,1-
CAS #: 75-35-4
Pathway: GROUND WATER PATHWAY
Scoring: 2

NPL Status: Currently on the Final NPL
Substance ID: U210
Substance: TETRACHLOROETHENE
CAS #: 127-18-4
Pathway: GROUND WATER PATHWAY
Scoring: 2

NPL Status: Currently on the Final NPL
Substance ID: U220
Substance: TOLUENE
CAS #: 108-88-3
Pathway: GROUND WATER PATHWAY
Scoring: 2

NPL Status: Currently on the Final NPL
Substance ID: U228
Substance: TRICHLOROETHYLENE (TCE)
CAS #: 79-01-6
Pathway: GROUND WATER PATHWAY
Scoring: 2

Summary Details:

Conditions at proposal April 10, 1985): Moffett Naval Air Station covers 8,700 acres in Sunnyvale, Santa Clara County, California. In the past, various solvents and sludges were disposed on-site into ponds and landfills and onto the ground.As a result, soil and ground water on-site are contaminated. The major contaminants in ground water are volatile organic compounds. About 272,000 people depend on wells within 3 miles of the station as a source of drinking water. Moffett Naval Air Station is participating in the Installation Restoration Program IRP), established in 1978. Under this program, the Department of Defense seeks to identify, investigate, and clean up contamination from ha ardous materials. The Navy has completed Phase I records search) of the program and is beginning Phase II remedial investigation). Moffett Naval Air Station is in the South Bay Area of San Francisco. In October 1984, 19 non-Federal sites in the area were proposed for the NPL. Facilities at these sites have used a variety of toxic chemicals, primarily chlorinated organic solvents, which contaminate a

MOFFETT FIELD NAVAL AIR STATION (Continued) **1000228683**

common ground water basin. Although these sites are listed separately, EPA intends to apply an area-wide approach to the problem as well as take site-specific action as necessary. Status July 22, 1987): In May 1985, the California Regional Water Quality Control Board adopted Waste Discharge Requirements for Moffett Naval Air Station.The requirements outline specific tasks and compliance dates Moffett must follow to define the full extent of contamination in soils and ground water. In April 1986, the Navy released the final report for the verification step of Phase II.Moffett is revising the quality assurance project plan and sample plan for the characteri ation step of Phase II. Within the boundaries of this Federal facility, including this specific site, there are no areas subject to the Subtitle C corrective action authorities of the Resource Conservation and Recovery Act. Therefore, this Federal facility site is being placed on the Federal section of the NPL.

Site Status Details:

NPL Status:	Final
Proposed Date:	04/10/1985
Final Date:	07/22/1987
Deleted Date:	Not reported

Narratives Details:

NPL Name:	MOFFETT NAVAL AIR STATION
City:	MOFFETT FIELD
State:	CA

SEMS:

Site ID:	902734
EPA ID:	CA2170090078
Federal Facility:	Y
NPL:	Currently on the Final NPL
Non NPL Status:	Not reported

Following information was gathered from the prior CERCLIS update completed in 10/2013:

Site ID:	0902734
EPA ID:	CA2170090078
Facility County:	SANTA CLARA
Short Name:	MOFFETT NAVAL AIR STATION
Congressional District:	18
IFMS ID:	09C7
SMSA Number:	7400
USGC Hydro Unit:	18050003
Federal Facility:	Federal Facility
DMNSN Number:	1500.00000
Site Orphan Flag:	N
RCRA ID:	Not reported
USGS Quadrangle:	Not reported
Site Init By Prog:	Not reported
NFRAP Flag:	Not reported
Parent ID:	Not reported
RST Code:	Not reported
EPA Region:	09
Classification:	Military Related
Site Settings Code:	UR
NPL Status:	Currently on the Final NPL
DMNSN Unit Code:	ACRE

MOFFETT FIELD NAVAL AIR STATION (Continued) **1000228683**

RBRAC Code: Not reported
RResp Fed Agency Code: USNV
Non NPL Status: Not reported
Non NPL Status Date: / /
Site Fips Code: 06085
CC Concurrence Date: / /
CC Concurrence FY: Not reported
Alias EPA ID: Not reported
Site FUDS Flag: Not reported

CERCLIS Site Contact Name(s):
Contact ID: 13003789.00000
Contact Name: Alana Lee
Contact Tel: (415) 972-3141
Contact Title: Remedial Project Manager (RPM)
Contact Email: Not reported

Contact ID: 13003029.00000
Contact Name: Penny Reddy
Contact Tel: (415) 972-3108
Contact Title: Remedial Project Manager (RPM)
Contact Email: Not reported

Contact ID: 13003854.00000
Contact Name: Leslie Ramirez
Contact Tel: (415) 972-3978
Contact Title: Site Assessment Manager (SAM)
Contact Email: Not reported

Contact ID: 13003858.00000
Contact Name: Sharon Murray
Contact Tel: (415) 972-4250
Contact Title: Site Assessment Manager (SAM)
Contact Email: Not reported

Contact ID: 13004003.00000
Contact Name: Carl Brickner
Contact Tel: Not reported
Contact Title: Site Assessment Manager (SAM)
Contact Email: Not reported

CERCLIS Site Alias Name(s):
Alias ID: 101
Alias Name: NAVAL AIR STATION MOFFETT FIELD
Alias Address: Not reported
CA
Alias ID: 201
Alias Name: NAS MOFFETT FIELD
Alias Address: Not reported
CA
Alias ID: 202
Alias Name: MOFFETT NAVAL AIR STATION
Alias Address: MOFFETT FIELD
MOUNTAIN VIEW, CA 94035
Alias ID: 203
Alias Name: MOFFETT NAVAL AIR STATION

MOFFETT FIELD NAVAL AIR STATION (Continued) **1000228683**

Alias Address: MOFFETT FIELD
SUNNYVALE, CA 94035
Alias ID: 9270127
Alias Name: FORMER NAS MOFFETT FIELD
Alias Address: HWY 101 AT STEVENS CREEK
MOFFETT FIELD, CA 96815
Alias ID: 201
Alias ID: 101
Alias Comments: PREVIOUS EPA ID# AZD 981 416 977PREVIOUS EPA ID# AZD 981 416 977
Site Description: Moffett Field was continuously operated by the U.S. military after it was commissioned in 1933 to support the West Coast Dirigibles of the lighter than air (LTA) program until 1994. In 1939, a permit was granted to Ames Aeronautical Laboratory to use part of the station. In 1942, the station was returned to Navy control and was named Naval Air Station Moffett Field. In late 1942, the heavier than air (HTA) program was initiated and began to take precedence over the LTA program. In 1945, the HTA program was moved and Moffett Field was used as a major overhaul and repair base. In 1949, the station became home to the Military Air Transport Service Squadron. By 1950, Moffett Field was the largest naval air transport base on the West Coast, and in 1953 it became home to all Navy fixed-wing land-based antisubmarine efforts. A weapons department was formed on the base in 1954, and in February 1966 the base activated its high speed refueling facilities. During the station reorganization in 1973, it became the headquarters of the Commander Patrol Wings, US Pacific Fleet. During the 1980s and early 1990s, the mission of Moffett Field was to support antisubmarine warfare training and patrol squadrons, and it became the largest P-3 Orion patrol aircraft base in the world with nearly 100 aircraft. No heavy manufacturing or major aircraft maintenance was conducted, but a significant amount of unit and intermediate level maintenance occurred. In April 1991, Moffett Field was designated for closure, and on July 1, 1994, control of the base was transferred to National Aeronautics and Space Administration (NASA). Wastes have been generated at Moffett Field through maintenance operations, fuel management, and fire training since the early 1930s. Chemicals of potential concern include waste oils and jet fuels; solvents and cleaners; washing compounds; and lesser amounts of gasoline, hydraulic fluids, asbestos, paints, pesticides, battery acid, and PCBs. Wastes were disposed of in unlined landfills, drained through drainage ditches and unpaved areas, and stored temporarily in unlined wastewater ponds. In addition, some underground storage tanks (USTs) and sumps were found to have leaked petroleum hydrocarbons and fuels, and lesser amounts of waste oils and solvents. Environmental studies were initiated at Moffett Field in 1984. The Navy began conducting these environmental restoration activities as part of the Department of Defense Installation Restoration Program (IRP). The Navy conducted an initial assessment study (IAS) in 1984 to gather data on the past use and disposal of hazardous materials at the base. Nineteen sites were identified as potential sources of wastes, including nine sites identified in the IAS and 10 sites added during subsequent investigations. Five additional sites were identified during field investigation in the early 1990s. The Environmental Protection Agency (EPA) proposed placing Moffett Field on the National Priorities List (NPL) in June 1986, and it was placed on the NPL in 1987. The Remedial Investigation and Feasibility Study (RI/FS) is coordinated through the August 1990 Federal Facility Agreement (FFA) with EPA and the State of California. The RI was implemented in two phases. The Phase I characterization was complete in August 1990. The Phase II investigations were initiated in 1990 to provide more detailed, site specific data. In October, 1992 EPA determined that the aquifers on the western side of Moffett Field were co-mingled with a regional volatile organic compound (VOC) plume emanating from the

MOFFETT FIELD NAVAL AIR STATION (Continued) **1000228683**

Middlefield-Ellis-Whisman (MEW) Superfund site south of Moffett Field. EPA determined that these aquifers were subject to the 1989 EPA Record of Decision (ROD) already written for the MEW site and would be remediated per the MEW ROD. Consequently, OU4 (West-side Aquifers) was deleted and OU5 (East-side aquifers) was modified to include all aquifers not part of the regional plume. In May 1989, the Navy developed a community relations plan (CRP). The OU5 RI report was released in August 1993. The OU5 FS report was released in August 1995 Moffett Field. The proposed plan for remediation of OU5 was released to the public in October, 1995. A public comment period was held from October 27, 1995 through November 30, 1995 with a public meeting on November 16, 1995. Moffett Field has been continuously operated by the U.S. military since it was commissioned in 1933. In 1945, Moffett Field was used as a major overhaul and repair base. In 1954, a weapons department was formed at the base, and then during the 1980s and early 1990s, the mission of Moffett Field was to support antisubmarine warfare training and patrol squadrons. No heavy manufacturing or major aircraft maintenance was conducted at Moffett Field, but a significant amount of unit- and intermediate-level maintenance occurred. In April 1991, Moffett Field was designated for closure as an active military base under the Department of Defense Base Realignment and Closure (BRAC) program. After closure, control of the base was transferred to the National Aeronautics and Space Administration (NASA), however, the Navy will continue with environmental restoration activities and remain responsible for remediating Navy contaminant sources. Wastes have been generated at Moffett Field through maintenance operations, fuel management, and fire training since the early 1930s. Chemicals of potential concern include waste oils and jet fuels; solvents and cleaners; washing compounds; and lesser amounts of gasoline, hydraulic fluids, asbestos, paints, pesticides, battery acid, and polychlorinated biphenyls (PCBs). Wastes were disposed of in unlined landfills, drained through drainage ditches and unpaved areas, and stored temporarily in unlined wastewater ponds. In addition, some underground storage tanks and sumps (many of them now removed) were found to have leaked petroleum hydrocarbons and fuels, and lesser amounts of waste oils and solvents. Environmental studies were initiated at Moffett Field in 1984 with an initial assessment of past use and disposal of hazardous materials. Nineteen sites were identified as potential waste sources. Remedial Investigation/Feasibility Study (RI/FS) work was coordinated through the August 1990 Federal Facility Agreement with EPA and the State. The Phase I RI characterization was completed in August 1990. The more detailed Phase II investigations identified the need to separate the site into six Operable Units (OUs). NAS Moffett Field is located in California, 35 miles south of San Francisco, 10 miles north of San Jose, and about 1 mile south of the southwestern edge of San Francisco Bay, in Santa Clara County, California. The facility encompasses 2,200 acres in Santa Clara County; the facility address is Moffett Field, California 94035. NAS Moffett Field is bounded by saltwater evaporation ponds to the north, Stevens Creek to the west, U.S. Highway 101 (Bayshore Freeway) to the south, and the Lockheed Martin Aerospace Center to the east. Several industrial facilities are located south of the Bayshore Freeway. In particular, a group of companies is located in a 0.5-square-mile area, bounded by U.S. Highway 101. Middlefield Road, Ellis Street, and Whisman Road (MEW). This area is known as the MEW Superfund study area and contains three Superfund sites. Moffett Field also borders the cities of Mountain View and Sunnyvale, California. The City of Sunnyvale is located south and east; the City of Mountain View borders Moffett Field on the south and west. The NASA Ames Research Center is located west and north of the runways. The U.S. military continuously operated NAS Moffett Fiefld as Naval Air NAS Sunnyvale from its date of commission in April 1933 until it was transferred to NASA on July 1, 1994. The Navy used the station as an air base until October 1935, when

MOFFETT FIELD NAVAL AIR STATION (Continued) **1000228683**

it was transferred to the Army Air Corps for use as a training base. During the Army's tenure, the National Advisory Committee for Aeronautics (NACA) established Ames Research Center in December 1939 on land adjacent to MFA. The base returned to Navy control and was renamed NAS Moffett Field in April 1942. By 1950, NAS Moffett Field was the largest naval air transport base on the West Coast and became the first all-weather air station. In 1958, NACA became NASA and Ames Research Center became the NASA Ames Research Center. Between 1973 and 1994, the mission of NAS Moffett Field involved support of antisubmarine warfare training and patrol squadrons. At one point, MFA was the largest P-3 base in the world, with nearly 100 P-3C Orion patrol aircraft. These aircraft were assigned to nine squadrons, supported by 5,500 military, 1,500 civilian, and 1,000 reservist personnel. No heavy manufacturing or major aircraft maintenance was conducted at NAS Moffett Field during the last mission; instead, mostly unit- and intermediate-level maintenance occurred. In April 1991, the station was designated for closure as an active military base under the U.S. Department of Defense (DoD) Base Realignment and Closure (BRAC) program. NASA assumed control of the base beginning in July 1994. Military housing units and associated facilities were transferred to Onizuka Air Force Base at the same time. Since the early 1980s, DoD has been identifying, evaluating, and controlling the spread of contaminants from historical hazardous waste sites as part of the Installation Restoration Program (IRP) at MFA. This work is coordinated through a Federal Facility Agreement with the U.S. Environmental Protection Agency (EPA) and the California Regional Water Quality Control Board, San Francisco Bay Region (RWQCB). The Navy is the lead agency for this work. The Navy and NASA signed a memorandum of understanding (MOU) on December 22, 1992, concerning environmental activities at the station. Under the MOU, the Navy will continue with environmental restoration and will remain responsible for remediating Navy contaminant sources. NASA is responsible for non-environmental operations and ongoing environmental compliance. NASA is planning to develop a world-class, shared-use educational and research and development campus at Moffett Field, California, in association with government entities, academia, industry, and nonprofit organizations. The NASA Ames Development Plan includes proposed development of four areas: -NASA Research Park: A 213-acre parcel located between Ames Research Center facilities, MFA, U.S. Highway 101, and the military housing area -Eastside/Airfield District: A 952-acre parcel that includes MFA and property located east of the airfield -Bay View District: A 95-acre parcel located north of the Ames Research Center facilities -Ames Research Center Facilities: A 240-acre parcel comprising the existing NASA Ames Research Center campus Surface water channels and ditches will be maintained for drainage purposes. Groundwater is not currently used at MFA. The only exception is water from a single well screened in the deep C aquifer (deeper than 155 feet below ground surface) used by NASA for fire fighting, composting, and agricultural purposes. This well is located in the northwestern corner of the Ames Research Center area. Public water is supplied to MFA from the Hetch Hetchy aqueduct owned by the City of San Francisco. Groundwater is unlikely to be used as a water supply source in the future because of poor ambient quality and low formation yield to a well. NASA's draft Programmatic Environmental Impact Statement does not consider development of groundwater as a future water supply source. EPA proposed MFA as a National Priorities List (NPL) site in June 1986, and MFA was included on the NPL in July 1987. Inclusion on the NPL initiated the Remedial Investigation (RI) and Feasibility Study (FS) process, as required by the CERCLA. The Navy began environmental studies at MFA in 1984. Twenty sites were originally identified as IRP sites at MFA. Investigations during the station-wide RI identified six additional, potentially contaminated sites. Only three sites were assigned numbers (Sites 21 through 23), and none of the additional sites was designated as an operable

MOFFETT FIELD NAVAL AIR STATION (Continued) **1000228683**

unit (OU). The six additional sites, which were investigated under the CERCLA program, are: Site 21, Site 22, Site 23, the Weapons Storage Bunkers, the former Industrial Wastewater Flux Ponds, and an ephemeral wetland located at an improperly abandoned agricultural well. Later, the Navy defined four additional sites (Sites 25 through 28), originally included as parts of other sites under previously established OUs. These sites include Site 25, the Eastern Diked Marsh and stormwater retention pond (included in OU6); Site 26, the east side aquifers (included in OU5); Site 27, the Northern Channel (included in OU6); and Site 28, the west side aquifers. All of the sites identified were investigated under the CERCLA program. The current OU definitions and study areas are: OU1: Soils and groundwater at Sites 1 and 2 landfills OU2-East: Soils at Sites 3, 4, 6, 7, 10 (runways), 11, and 13 OU2-West: Soils at Sites 8, 10 (Chase Park), 14-North, 16, 17, and 18 OU5: Aquifers on the eastern side of MFA that are not part of the regional plume or OU1 (Site 26) OU6: Wetland areas, Sites 25 and 27 Petroleum Sites: Sites 5, 9, 12, 14-South, 15, 19, 20, and 24 Additional Sites: Sites 21, 22, 23, Weapons Storage Bunkers, upland soil areas, Human Health Risk Assessment (HHRA) Exposure Area 4158, former Industrial Wastewater Flux Ponds, and the abandoned former agricultural well. Human health and ecological risk assessments were conducted as part of the station-wide RI. As agreed upon by the Navy, EPA, and RWQCB, six sites were recommended for No Action (formally referred to as No Further Action) in the 2001 Final Addendum to the Revised Final Station-wide Feasibility Study Report and have been addressed separately from the IR program. These sites are: Site 23, Golf Course Fill Area 3; Weapons Storage Bunkers; Former Industrial Wastewater Flux Ponds; Former Abandoned Agricultural Well; Upland Soils (areas that support upland plant communities); Station-wide Remedial Investigation HHRA Exposure Areas 3782, 3785, 3974, 4090, and 4158. The addendum to the report provides additional documentation to support the No Action recommendations for these sites. Two of the sites, Industrial Wastewater Flux Ponds and Former Abandoned Agricultural Well, were closed with concurrences from EPA or Santa Clara Valley Water District; therefore, they were not considered further in the CERCLA process. Three of the HHRA exposure areas, 3782, 3785, and 3974, are being addressed as part of other remedial actions or maintenance programs. The remaining No Action Sites (Site 23-Golf Course Fill Area 3, Weapons Storage Bunkers, Upland Soils, HHRA Exposure Area 4090, and HHRA Exposure Area 4158) were included in the Proposed Plan. The Proposed Plan was made available to the public during a formal comment period from December 15, 2001 through January 28, 2002. A public meeting was held on January 10, 2002 and a responsiveness summary was issued on May 28, 2002. As the proposed plan and earlier versions of the ROD suggest, HHRA Exposure Area 4090 was listed as a No Action Site even though this area was included in the station-wide ecological assessment for wetland areas being addressed under a separate action (Site 27). Because there are potential risk issues associated with this site, the HHRA Exposure Area 4090 is no longer identified as a No Action Site in this ROD. Instead, this site will be addressed under the ongoing Site 27 investigation. Site 23 Golf Course Fill Area: Site 23 is located on 2 acres, just south of the Northern Weapons Bunker area, in the western portion of the golf course. Golf Course Fill Area 3 is shown in aerial photographs taken in 1977 as one of several ponds on the golf course. Three of the ponds on the golf course were dry, and some debris was visible in the area of Golf Course Fill Area 3 in an aerial photograph taken in 1987. No information on the source of the material discarded in this area could be found. However, numerous small piles of soil, concrete, disaggregated asphalt, grass clippings, and mulch were identified during a site walk conducted in March 1994. In addition, some airplane parts, consisting of several pieces of aluminum (brought to Site 23 for disposal after a plane crashed at MFA), and some electronics equipment were found in the area. A magnetometer survey of

MOFFETT FIELD NAVAL AIR STATION (Continued) **1000228683**

this area was conducted in 1995. The results of the survey do not indicate that significant quantities of metallic materials were buried at the site. This evidence instead suggests that the area was never trenched and was used primarily for incidental disposal of excess soil and debris from the golf course. A No Further Action ROD was completed for Site 23 on August 19, 2002. Weapons Storage Bunkers: There are two groups of weapons storage bunkers: the Northern Weapons Storage Bunkers and the Southern Weapons Storage Bunkers. The weapons storage bunkers are located in two fenced areas in the northeastern portion of MFA, near the golf course. The Northern Weapons Storage Bunkers cover about 5 acres and include seven high-explosive magazines. The Southern Weapons Storage Bunkers cover about 10 acres and include nine high-explosive magazines. Each magazine consists of a heavy-gauge, corrugated steel arch that forms its roof and sides. The floors of the magazines are concrete, without drains. Each magazine is about 30 feet long, 20 feet wide, and 20 feet high. The magazines are covered with soil, forming long, earth-covered bunkers. Only one magazine in the Northern Weapons Storage Bunkers is still used and stores ammunition for the California Air National Guard. The Northern Weapons Storage Bunkers contained two diesel storage tanks. One of the tanks was removed in 1992, and the other tank was removed in 1994. No source for or evidence of contamination was identified in the Southern Weapons Storage Bunkers. A site inspection at the Northern Weapons Storage Bunkers in May 1994 found that the cement apron on the southern side was free of staining or significant cracking, and the buildings were released for unrestricted use. The high-explosive magazines at the Northern Weapons Storage Bunkers also were investigated for radioactive contamination; however, no radioactivity was found. An inventory revealed two diesel storage tanks in this area. Tank 22 was a 600-gallon underground storage tank that held diesel fuel and was removed in 1992; Tank 102, a 55-gallon aboveground storage tank that contained diesel fuel, was removed in April 1994. Tanks 22 and 102 are evaluated and closed separately from CERCLA sites under the policy and guidance of RWQCB. Closure of Tank 22 is documented in the Phase I petroleum sites closure report. Tank 102 is being investigated during the Phase III tank investigation. The Phase III investigation involves tanks that require further assessment for closure. This work may include document research, sampling, and geophysical surveys. The results of this work will be included in the Phase III petroleum sites closure report. No soil samples were collected at the Southern Weapons Storage Bunkers, because no source for, or evidence of, soil contamination was identified. Based on the Navy's stated historical use of the bunkers, the Southern Weapons Storage Bunkers were not tested for radioactive contamination before they were transferred to the California Air National Guard in 1994. There is no reason to suspect that these facilities were used for storage of radioactive materials. Groundwater in the area of the weapons storage bunkers is addressed separately as part of OU5. OU5 includes all aquifers that are not affected by the regional plume in groundwater. As part of the RI for OU5, data for groundwater samples from all wells on the eastern side of the base, including monitoring wells near the weapons storage bunkers, were evaluated and are addressed in the OU5 ROD. A No Further Action ROD was completed for the Weapons Storage Bunkers August 19, 2002. Upland Soils: Upland soils are areas of MFA that support upland plant communities and include virtually all areas at the airfield that are not covered by ditches, marshes, or wetlands. Human activity has been significant in these areas. Certain areas of upland soils, such as open grassy areas and the edges of golf courses and recreational fields, are actively managed as burrowing owl habitat, but the majority of upland soils areas are either paved, landscaped, or have been altered substantially by land use during the last 100 years. A No Further Action ROD was completed for the Upland Soils area on August 19, 2002. Area 4158: HHRA Exposure Area 4158 is located slightly south, but

MOFFETT FIELD NAVAL AIR STATION (Continued) **1000228683**

almost adjacent to IRP Site 11 - Engine Test Stand Area. A No Further Action ROD was completed for the Human Health Risk Assessment Area 4158 on August 19, 2002. OU04 The Middlefield/Ellis/Whisman (MEW) Study Area is located in Santa Clara County in the city of Mountain View, California. The site is divided into a Local Study Area (LSA) and a Regional Study Area (RSA). The LSA consists of three National Priority List (NPL) sites (Fairchild, Intel and Raytheon), as well as several non-Superfund sites. The LSA encompasses about 1/2 square mile of the RSA and contains primarily light industrial and commercial areas, with some residential areas west of Whisman Road. The RSA encompasses approximately 8 square miles and includes Moffett Naval Air Station (an NPL site) and National Aeronautics and Space Administration (NASA) Ames Research Center, along with light industrial, commercial, agricultural, park, golf course, undeveloped land, residential, motel and school land uses. Various owners or occupants in the area around the intersections of Middlefield Road, Ellis Street, Whisman Road, and the Bayshore Freeway (U.S. Highway 101), are or were involved in the manufacture of semiconductors, metal finishing operations, parts cleaning, aircraft maintenance, and other activities requiring the use of a variety of chemicals. Site investigations at several of these facilities have revealed the presence of toxic chemicals in the subsurface soils and groundwater. To investigate the extent of groundwater contamination emanating from the LSA, and soil contamination at their respective facilities, Fairchild, Intel, and Raytheon performed a Remedial Investigation and a Feasibility Study of potential remedial alternatives under the direction of EPA. There are no natural surface drainage features within the Local Study Area. The nearest significant natural surface drainage features of the Regional Study Area are Stevens Creek to the west and Calabazas Creek to the east. Calabazas Creek is located approximately four miles east of the MEW Study Area. Stevens Creek forms the western boundary of the Regional Study Area. Both discharge into the San Francisco Bay. Surface water runoff from most of the RSA and all of the LSA south of the Bayshore Freeway is intercepted by a storm drain system and is discharged into Stevens Creek. To the north of the Bayshore Freeway, most of the runoff from Moffett Field Naval Air Station is collected by a storm drain system that ultimately discharges to Guadalupe Slough of San Francisco Bay. Runoff from the northwestern portion of Moffett Field discharges into Stevens Creek. The Local and Regional Study Areas are underlain by a thick sequence of unconsolidated sediments deposited into a structural depression. The sediments are comprised of alluvial fan, estuarine, and bay mud deposits. Repeated variations in sea levels resulted in a complex sedimentary sequence characterized by irregular interbedding and interfingering of coarse and fine grained deposits. Groundwater aquifers at the site are subdivided into shallow and deep aquifer systems, separated by a laterally extensive regional aquitard. The shallow aquifer system comprises aquifers and aquitards to a depth of approximately 160 feet below the surface. Within the shallow system four primary hydrogeologic aquiferzones have been identified based upon the occurrence of aquifer material and a similar depth below the surface. The shallow aquifer system is comprised of the A-aquifer and the underlying B1-, B2- and B3- aquifers. The regional B-C aquitard separates the B3-aquifers from the C-aquifer and the deep aquifer system. Current groundwater flow in aquifer zones above the B-C aquitard is generally to the north, toward San Francisco Bay. During 1981 and 1982, preliminary investigations of facilities within the LSA indicated significant concentrations of contaminants in soil and groundwater. By 1984, the Fairchild, Intel and Raytheon sites, located within the LSA, were proposed for the NPL. By 1985, five companies within the LSA (Fairchild, Intel, Raytheon, NEC, and Siltec) initiated a joint investigation to document and characterize the distribution of chemicals emanating from their facilities. In April 1985, the California Regional Water Quality Control Board - San Francisco Bay Region (RWQCB) adopted Waste

MOFFETT FIELD NAVAL AIR STATION (Continued) **1000228683**

Discharge Requirements (WDRs) for each of the five companies. The primary cause of the subsurface contamination was from leaking storage tanks and lines, and poor waste management practices. On August 15, 1985, Fairchild, Intel, and Raytheon entered into a Consent Order with the EPA, the RWQCB, and the California Department of Health Services (DHS). Since signing of the Consent Order, the three companies have carried out an extensive Remedial Investigation and Feasibility Study (RI/FS) of chemicals emanating from the LSA and soil contamination at their respective facilities. Work has been performed under the supervision of EPA, the RWQCB, DHS, and the Santa Clara Valley Water District (SCVWD). Prior to and during the site investigation, the companies have been conducting interim cleanup activities at the site. These interim remedial actions include tank removals, soil removal and treatment, well sealing, construction of slurry walls, and hydraulic control and treatment of local groundwater. NEC and Siltec declined to enter into the Consent Order and were placed under RWQCB enforcement authority. The three companies followed an approved Quality Assurance and Quality Control (QA/QC) Plan and approved Sampling Plans. In addition, split samples were collected by EPA from selected wells and these results were compared with the companies' sampling results. EPA determined that the companies' data quality was adequate for the purpose of the RI/FS. The MEW Remedial Investigation Report was concluded in July, 1988. The draft Feasibility Study and EPA's Proposed Plan were presented to the community for review and public comment in November, 1988. In May 1989, Special Notice letters for the Remedial Design/Remedial Action (RD/RA) Consent Decree were sent out to the five (5) original companies and twelve (12) other Potentially Responsible Parties (PRPs). The Regional Water Quality Control Board - San Francisco Bay Region (RWQCB) was the lead agency until April 1985, when the Board referred the five companies to EPA for cleanup under Superfund. In May, 1985, EPA sent general notice letters, pursuant to Section 106 of CERCLA, to the five companies. NEC and Siltec chose not to participate in the RI/FS negotiations and were referred back to the RWQCB. In August 1985, Fairchild, Intel, and Raytheon signed an Administrative Order on Consent with EPA, to conduct an RI/FS of the MEW area. The RWQCB and California Department of Health Services were cosignees of the Consent Order. The Consent Order and Work Plan called for a comprehensive groundwater investigation of the MEW area and site specific (source) investigation at Fairchild, Intel, and Raytheon. The RWQCB issued Waste Discharge Requirements (WDRs) for NEC and Siltec which paralleled the Consent Order schedule and requirements. During the course of the RI/FS, EPA gathered new information and evaluated existing information concerning other Potentially Responsible Parties (PRPs). During December 1987 and January 1988, EPA issued twenty-four (24) RCRA 3007/CERCLA 104 information request letters to various other parties in the MEW area. In July 1988, EPA issued a RCRA 3013 Unilateral Order to GTE to begin an investigation of its property, to determine if the company had contributed to the MEW groundwater plume. After evaluating the 3007/104 response letters, EPA sent General Notice Letters to seventeen (17) PRPs in September 1988. An initial PRP meeting was sponsored by EPA in October 1988, to explain the Superfund process to the noticed PRPs. EPA issued seven (7) additional General Notice and/or information request letters in March 1989. EPA subsequently issued Special Notice Letters for conducting the selected remedies in May 1989. A Record of Decision addressing OU04 of the Moffett Naval Air Station was completed in June 1989. Cleanup actions are being taken at the Site under the 1989 Record of Decision (ROD) to restore groundwater to its potential beneficial use, which is designated as drinking water. Note that the groundwater at the Site is not currently being used for drinking water or other domestic purposes. The MEW Site is not located in an environmentally sensitive area. Based on EPA's updated understanding of the way chemicals can potentially migrate from the subsurface soil and groundwater to the indoor air,

MOFFETT FIELD NAVAL AIR STATION (Continued) **1000228683**

EPA requested the Potentially Responsible Parties (PRPs) for the Middlefield-Ellis-Whisman (MEW) groundwater contamination - the MEW Companies, U.S. Navy, and National Aeronautics and Space Administration (NASA) - to evaluate the potential vapor intrusion pathway into buildings overlying shallow trichloroethylene (TCE) groundwater contamination at the MEW Site. During 2003 through 2008, the MEW Companies, NASA, U.S. Navy, and EPA collected over 3,000 air samples from 47 commercial buildings and 20 residences within the Vapor Intrusion Study Area. The indoor air vapor intrusion investigation included the following types of samples: indoor air, outdoor ambient air, pathway air, crawlspace air, and sub-slab soil gas. Indoor air samples were collected in the breathing zone (approximately 3 to 5 feet above floor level) in occupied or potentially occupied areas. Pathway samples were collected in areas where potential conduits (such as penetrations through slab, drains, utility lines or vaults) into the building were observed that might provide a direct route for volatile organic compound (VOC) vapor migration into the building. Outdoor ambient air samples were collected immediately outside the building, including near the air ventilation system air intake, for comparison to indoor air to evaluate the potential contribution of VOCs from outdoor air to indoor air. Additionally, EPA outdoor reference and MEW/NASA background outdoor air samples were collected at distances of 0.25 to 1.5 miles away from the MEW Site to assess background levels of VOCs in the general area. The indoor air results were compared to (1) short-term health-based screening levels; (2) long-term health-based screening levels, and (3) outdoor ambient air. During the Supplemental Remedial Investigation, EPA used an interim long-term TCE indoor air screening level of 2.7 micrograms per cubic meter (ug/m3) for commercial buildings and 1 ug/m3 for residential buildings. Subsequent to the Supplemental Remedial Investigation, EPA established interim TCE indoor air action levels (now TCE indoor air cleanup levels) of 5 ug/m3 for commercial buildings and 1 ug/m3 for residential buildings. EPA also assessed the vapor intrusion pathway using multiple lines of evidence. The types of information used include building surveys, chemical use, operations, historical facility and property information, site geology and hydrogeology, and subsurface and air sampling information and conditions (groundwater, soil gas, sub-slab soil gas, crawlspace, pathway samples), chemical ratios, and tracer compounds, to determine whether the indoor air concentrations were attributable to subsurface Site contamination and not other sources, such as consumer products or outdoor background air sources. The Supplemental Remedial Investigation results also support the following conclusions: Indoor air results indicate there are no immediate or short-term health concerns. All indoor air concentrations are below the screening criteria for acute and short-term health-based screening criteria (Agency for Toxic Substances Disease Registry [ATSDR] Minimal Risk Levels). Therefore, EPA's focus is whether trichloroethylene (TCE) and other Site chemicals of potential concern in indoor air pose an unacceptable risk of chronic health effects from long-term exposure (30 years for residential exposure and 25 years for non-residential exposure). TCE in indoor air was detected above EPA's interim long-term TCE indoor air screening level in 17 commercial buildings and three residences within the Vapor Intrusion Study Area. Where discrete mitigation measures (e.g., sealing conduits, enhanced mechanical ventilation, air purifiers, sub-slab vapor control systems) were implemented, indoor TCE concentrations were reduced to below the interim screening level. Increasing air exchange rates generally resulted in decreasing indoor air TCE concentrations. Vapor intrusion resulting in concentrations above interim long-term indoor air screening levels appears more likely in commercial buildings when ventilation systems are not providing sufficient air exchanges with outside air in all or part of a building. Buildings overlying elevated groundwater concentrations appear to have a greater likelihood of indoor air TCE concentrations exceeding the TCE

MOFFETT FIELD NAVAL AIR STATION (Continued) **1000228683**

screening level, but actual indoor air concentrations are also dependent on other building factors such as air ventilation system operations, building configuration, and preferential pathways into the building. The highest TCE indoor air concentrations were found in a building with a basement, where there was direct contact with groundwater (644 National Avenue in the MEW Area). Elevated concentrations were also found in a NASA building, where the ventilation system introduced air from beneath the raised floor into the building (N210 in the Moffett Field Area). A Record of Decision Amendment addressing vapor intrusion at Operable Unit 04 of Naval Air Station Moffett Field was completed in August 2010. OU 6 - Site 25: Moffett Field is located in Santa Clara County, 1 mile south of San Francisco Bay, California's largest estuary, in the Santa Clara Valley Basin. Tidal wetlands in the southern portion of San Francisco Bay provide habitat to support a wide variety of birds, fish, and invertebrates, including several threatened and endangered species. Historically, tidal salt marshes and mud flats covered extensive areas of the southern portion of the bay, including the northern portion of Moffett Field. Most of these wetlands, however, have been eliminated or greatly altered. Site 25 is approximately 230 acres in size and is located in the northern portion of Moffett Field, adjacent to the southern arm of the bay. Levees constructed in the late 19th and early 20th centuries for commercial salt production currently prevent bay water from reaching Site 25. Site 25 is comprised of the eastern diked marsh, including the stormwater settling basin, and the stormwater retention pond. The stormwater retention pond is divided into the western portion (owned by Midpeninsula Regional Open Space District) and the central and northeastern basins (both managed by the National Aeronautics and Space Administration [NASA]). The eastern diked marsh and all portions of the stormwater retention pond are hydraulically connected. Site 25 has been part of the stormwater management system at Moffett Field since 1953. Stormwater previously flowed through the former Lindbergh Avenue ditch then discharged into the northeastern corner of the eastern diked marsh. The eastern diked marsh is a brackish marsh that is seasonally saturated, but rarely filled to capacity with standing water. Currently, stormwater in the western portion of Moffett Field is carried via underground conduits then drains to a settling basin at Site 25. Sediment suspended in the stormwater settles in the basin, where it is subsequently excavated. From the settling basin, the water flows overland northward through the eastern diked marsh to the stormwater retention pond. The eastern diked marsh is connected to the central basin of the stormwater retention pond by a culvert under North Perimeter Road. The central basin is, in turn, connected to the western and northeastern portions of the stormwater retention pond by breaches in the levees. The stormwater retention pond is seasonally flooded with 1 to 5 feet of standing water, but is mostly dry in the summer. A portion of the stormwater retention pond contains water year round because it receives treated groundwater from the West-Side Aquifers Treatment System. Stormwater from the western portion of Moffett Field previously flowed through the Lindbergh Avenue ditch and then discharged into the northeastern corner of the eastern diked marsh. This stormwater management system is no longer in use. In 1991, NASA redesigned the stormwater management system to carry stormwater in underground conduits to a settling basin; after the sediment settles, the water discharges to the eastern diked marsh. Previous investigations determined that most of the contaminated sediment is located near the former outfall of the Lindbergh Avenue ditch and near the settling basin discharge in the eastern diked marsh. Sources of contamination identified for Site 25 included: the runway landfill (Site 1 - remedy selected in the Record of Decision [ROD] dated August 1997); the engine test stand area (Site 11 - remedy selected in ROD dated December 1994); a sump and oil and water separator (Site 15 - petroleum site); Hangar 1 (Site 29 - currently under investigation by Navy); horizontal

MOFFETT FIELD NAVAL AIR STATION (Continued) **1000228683**

conduits, including stormwater discharge lines that may have carried chemically contaminated groundwater; historical use of pesticides; and various soil areas contaminated with polychlorinated biphenyls (PCBs) (referred to as upland source areas to be addressed separately, not as part of this ROD). The eastern diked marsh and the stormwater retention pond are currently part of NASA's stormwater management system. Both are covered with surface water only part of the year, except for a small portion of the stormwater retention pond that holds water year round because treated groundwater from the West-Side Aquifers Treatment System (WATS) is discharged to this portion of the pond. The eastern diked marsh currently provides seasonal wetland habitat for a variety of wildlife, including threatened and endangered species. The potential future reuse could be somewhat different than the current use. The Midpeninsula Regional Open Space District is interested in restoring its portion of Site 25 to tidal marsh. NASA favors a plan to create a managed pond with its portion of Site 25. Under a managed pond scenario, one portion of the site would be a tidal marsh (providing salt marsh habitat); the central and northeastern basins would function as stormwater retention ponds that would be managed to contain water throughout the year (open water habitat); and the eastern diked marsh would continue to provide seasonal wetland habitat. Regardless of the selected future use, Site 25 will be remediated such that it will be available for unlimited use and unrestricted exposure, including use as a tidal marsh and managed pond, when the remedy selected in this ROD has been completed. A ROD for Operable Unit 06 (Site 25) was completed in December 2009. OU 7 The Site 22 Landfill is located in the northeastern corner of MFA. The Site 22 Landfill covers approximately 9.4 acres and contains an estimated total refuse (waste) volume of 92,000 cubic yards. The site was used as an active landfill from 1950 through 1967. The refuse is believed to consist primarily of domestic waste, as confirmed through exploratory trenching. Results of environmental investigations indicate that in some places, the waste is located beneath the groundwater table, while in others, waste is located near the surface (above the groundwater table). The Site 22 Landfill now underlies holes 6 and 7 of a golf course, which is operated by the United States Air Force. The fairway and putting greens for these holes are located on top of the landfill. The rough for holes 6 and 7, which contains trees, is on the sloped part of the landfill. Soil borings and trenching indicate that most of the landfill is covered with approximately 1.5 feet of soil; however, soil thickness in a few areas is less than 1 foot. The Site 22 Landfill was characterized in the Final Station-wide RI Report and the Additional Sites Investigation Phase II Draft Final Report. Because operating records do not exist for the Site 22 Landfill, the history of the landfill was researched by studying aerial photographs and historical maps of the area and interviewing base personnel. This review indicated that the landfill was active from 1950 to 1967. Base personnel reported that Site 22 was used as a municipal landfill after the landfill at Site 2 was closed. Visual characterization of waste excavated at Site 2 confirmed that Site 2 contained primarily domestic waste; therefore, it was expected (and later confirmed) that the Site 22 Landfill also contained domestic waste. In 1973, the Site 22 Landfill was converted into holes 6 and 7 of the MFA golf course. In April 1998, an additional investigation was initiated to provide supplemental information about the Site 22 Landfill and its surrounding area. As part of this additional investigation, exploratory trenches were dug to further evaluate the vertical and horizontal extent of refuse within the landfill. The exploratory trenching uncovered municipal waste such as old tires, newspapers, vacuum tubes, and shampoo bottles. Based on the results of the trenching, the extent of the landfill was estimated to be approximately 9.4 acres, and the volume of refuse was estimated at approximately 92,000 cubic yards. The Air Force operates and maintains the golf course located in the northeast corner of the facility, which

MOFFETT FIELD NAVAL AIR STATION (Continued) **1000228683**

encompasses the Site 22 Landfill. The golf course has been maintained and operated for over 30 years, and there are no plans to change the land use of this area. It is therefore, likely that the Site 22 Landfill will remain part of the golf course. The selection and screening of remedial alternatives was thus conducted based on the premise that continued use as a golf course is the most likely future land use scenario, which has been confirmed with NASA personnel. A ROD addressing OU 7 was completed in June 2002. OU 8: Site 27 includes the Northern Channel, related ditches that drain into the Northern Channel, the berms along either side of the Northern Channel, and the debris pile near the Building 191 lift station. The Northern Channel is located near the northeastern boundary of the former NAS Moffett Field. Historically, the Northern Channel has received stormwater runoff from the former NAS Moffett Field and NASA Ames Research Center. Portions of the Northern Channel that are owned by Lockheed, Cargill Salt, and the Santa Clara Valley Water District extend eastward, approximately 5,500 feet beyond the boundary of the former NAS Moffett Field. The areas that make up Site 27 are summarized below: -Northern Channel and Berms: Nearly 2 miles long, the Northern Channel receives stormwater from the eastern portion of the former NAS Moffett Field. Water in the channel flows east, approximately 1 mile beyond the boundary of the former NAS Moffett Field into Lockheed Channel. The Northern Channel flows by gravity at this termination point through a pipe to the terminus of the Lockheed Channel, which runs parallel to the eastern end of the Northern Channel. The two channels are separated by a levee. Water from the terminus of Lockheed Channel is pumped into the Moffett Channel, which drains into Guadalupe Slough and eventually into San Francisco Bay. The Northern Channel provides brackish surface water habitat of moderate value to wildlife. The surface area of the channel is about 9 acres; its bottom substrate is sediment, and the banks are fill material. The width of the channel is 40 to 50 feet, but increases to 70 feet at the western end; the channel is about 10,000 feet long, and the bottom of the channel lies approximately 2.8 feet below mean sea level. The north levee is made of compacted hard clay and is approximately 5 feet high (above the water level in the channel), with flat surfaces and steep side slopes. The slopes of the bank are moderately eroded with loose surface material that supports a moderate amount of plants. The south levee is also made of compacted clays and supports a greater diversity of vegetation. Wildlife surveys have detected the presence of the western pond turtle, various plants, and a wide variety of shore birds and waterfowl in the area. -Marriage Road Ditch: Located east of the runways, Marriage Road Ditch divides the golf course at the former NAS Moffett Field. The ditch extends about 2,300 feet, and the bottom of the ditch is 5 to 6 feet below mean sea level. Water flowing in Marriage Road Ditch is perennial and portions of the ditch are lined with concrete. Surface water from the east apron area and from the storm drains in and around Hangars 2 and 3 discharges into the ditch. Marriage Road Ditch receives additional runoff from the southern two-thirds of the runways and the golf course east and west of the ditch. Surface water from Marriage Road Ditch drains into North Patrol Road Ditch. During the rainy season, surface water from Marriage Road Ditch is occasionally pumped directly into the Northern Channel to prevent flooding during storms. The probable source of contamination in Marriage Road Ditch is historical surface water runoff from storm drains. These storm drains collected runoff from the paved and unpaved areas around Hangars 2 and 3 and conveyed it to Marriage Road Ditch. The ditch provides habitat for insects, worms, snails, and the western pond turtle. Several species of plants grow in and along the sides of the ditch. -Patrol Road Ditch: Patrol Road Ditch (also known as the East Patrol Road Ditch) is a surface drainage feature that runs 2,100 feet along the eastern boundary of the former NAS Moffett Field; the bottom of the ditch is about 5 to 6 feet below mean sea level. The ditch is part of the storm drain

MOFFETT FIELD NAVAL AIR STATION (Continued) **1000228683**

system at the former NAS Moffett Field. Its flow in the southern end is intermittent and depends on rainfall. The northern end of the ditch receives regular runoff from irrigation of the golf course and contains water year round. Surface water from Patrol Road Ditch flows into North Patrol Road Ditch through a culvert during periods of high water; water from the ditch is occasionally pumped directly to the Northern Channel during winter rainstorms. The probable source of contamination is surface water runoff into the storm drains that feed into Patrol Road Ditch. During the wet season, the northern end of the ditch provides open water and emergent vegetation. During the dry season, the southern end consists of habitat similar to upland areas. Several species of birds have been identified in Patrol Road Ditch. -North Patrol Road Ditch: This ditch runs 4,300 feet along the North Patrol Road, parallel to and south of the Northern Channel. The western portion of the ditch is lined with concrete, lies about 5 to 6 feet below mean sea level, and generally contains water year-round. The North Patrol Road Ditch carries surface water from east to west toward the Building 191 lift station. The North Patrol Road Ditch is an integral part of the storm drain system at Moffett. North Patrol Road Ditch receives stormwater from Marriage Road Ditch, Patrol Road Ditch, and the golf course. Surface water flow through the North Patrol Road Ditch is intermittent and depends on rainfall. The banks of the ditch are defined and are made of fill material and emergent vegetation but represent poor wetland habitat. Species observed here include ducks, doves, burrowing owls, and squirrels. -Debris Pile: The debris pile is located north of the Building 191 lift station at the western end of the Northern Channel, between the north bank of the channel and south bank of the U.S. Fish and Wildlife Service Diked Ponds. The pile consists of about 10,000 cubic yards of dredged sediment from the Northern Channel and construction debris from the 1950s to 1990s.

Ownership of the Northern Channel and related areas within Site 27 is divided among NASA, Lockheed, U.S. Fish and Wildlife Service, Santa Clara Valley Water District, Cargill Salt, and the City of Sunnyvale. NASA owns the southern berm along the northern boundary of the former NAS Moffett Field and a portion of the property where the debris pile is located. In addition, NASA owns the Marriage Road Ditch, the Patrol Road Ditch, and the North Patrol Ditch. Lockheed owns the southern berm along the northern boundary of its property and a small portion of the Northern Channel. Cargill Salt owns the remainder of the berm, the Northern Channel, and the remainder of the area where the debris pile is located. U.S. Fish and Wildlife Service purchased the saltwater evaporation ponds adjacent to Site 27 from Cargill Salt in 2003. The City of Sunnyvale owns ponds and a publicly owned treatment works located near the eastern end of the Northern Channel. In addition, Sunnyvale leases a portion of the berms for hiking and biking trails. In April 1991, the Base Realignment and Closure Commission voted to (1) decommission the former NAS Moffett Field, (2) transfer naval operations from the former NAS Moffett Field to other naval facilities, and (3) transfer most of the former NAS Moffett Field property to the NASA Ames Research Center. The areas south and west of Site 27 are part of the former NAS Moffett Field. Current tenants include the U.S. Army, the U.S. Air Force, and the California Air National Guard. Current uses include airfield operations, military facilities, and NASA research facilities. The former NAS Moffett Field has a fully functional federal airport and maintains facilities for military personnel and their families, including housing, commissary, clinic, service station, tennis courts, and a golf course. The tidal salt marsh and mud flats north and northeast of the former NAS Moffett Field were diked more than 50 years ago and were formerly used as commercial saltwater evaporation ponds. Cargill Salt, the former owner, sold the ponds to the U.S. Fish and Wildlife Service in 2003.

Stormwater drainage is expected to be the future use of the Northern Channel and associated ditches, as it has been for the last 50 years. Remedial

MOFFETT FIELD NAVAL AIR STATION (Continued) **1000228683**

alternatives were selected and screened based on the premise that continued use for stormwater drainage is the most likely future land use scenario. Existing beneficial uses of groundwater, including municipal and domestic, industrial process, and industrial and agricultural water supply, are listed in the Basin Plan. Concentrations of total dissolved solids in groundwater in the area of Site 27 do not meet criteria in U.S. Environmental Protection Agency classification guidelines for a potential source of drinking water. According to the Basin Plan, the beneficial uses for surface water near the site are freshwater/estuarine habitat and wildlife habitat. A Record of Decision (ROD) addressing Operable Unit 08 at the NAS Moffett Field site was completed in July 2005.

CERCLIS Assessment History:

Action Code: 001
Action: DISCOVERY
Date Started: / /
Date Completed: 12/01/84
Priority Level: Not reported
Operable Unit: SITEWIDE
Primary Responsibility: Federal Facilities
Planning Status: Not reported
Urgency Indicator: Not reported
Action Anomaly: Not reported

Action Code: 001
Action: PRELIMINARY ASSESSMENT
Date Started: / /
Date Completed: 12/01/84
Priority Level: Higher priority for further assessment
Operable Unit: SITEWIDE
Primary Responsibility: Federal Facilities
Planning Status: Not reported
Urgency Indicator: Not reported
Action Anomaly: Not reported

Action Code: 001
Action: SITE INSPECTION
Date Started: / /
Date Completed: 12/01/84
Priority Level: Higher priority for further assessment
Operable Unit: SITEWIDE
Primary Responsibility: Federal Facilities
Planning Status: Not reported
Urgency Indicator: Not reported
Action Anomaly: Not reported

Action Code: 001
Action: HAZARD RANKING SYSTEM PACKAGE
Date Started: / /
Date Completed: 12/01/84
Priority Level: Not reported
Operable Unit: SITEWIDE
Primary Responsibility: EPA Fund-Financed
Planning Status: Not reported

MOFFETT FIELD NAVAL AIR STATION (Continued) **1000228683**

Urgency Indicator: Not reported
Action Anomaly: Not reported

Action Code: 001
Action: PROPOSAL TO NATIONAL PRIORITIES LIST
Date Started: / /
Date Completed: 04/10/85
Priority Level: Not reported
Operable Unit: SITEWIDE
Primary Responsibility: EPA Fund-Financed
Planning Status: Not reported
Urgency Indicator: Not reported
Action Anomaly: Not reported

Action Code: 001
Action: FINAL LISTING ON NATIONAL PRIORITIES LIST
Date Started: / /
Date Completed: 07/22/87
Priority Level: Not reported
Operable Unit: SITEWIDE
Primary Responsibility: EPA Fund-Financed
Planning Status: Not reported
Urgency Indicator: Not reported
Action Anomaly: Not reported

Action Code: 006
Action: FEDERAL FACILITY REMEDIAL INVESTIGATION/FEASIBILITY STUDY
Date Started: 06/09/85
Date Completed: 06/09/89
Priority Level: Not reported
Operable Unit: DELETED
Primary Responsibility: Federal Facilities
Planning Status: Not reported
Urgency Indicator: Not reported
Action Anomaly: Not reported

Action Code: 006
Action: RECORD OF DECISION
Date Started: / /
Date Completed: 06/09/89
Priority Level: Not reported
Operable Unit: WATS
Primary Responsibility: Federal Enforcement
Planning Status: Not reported
Urgency Indicator: Not reported
Action Anomaly: Not reported

Action Code: 001
Action: INTERAGENCY AGREEMENT NEGOTIATIONS
Date Started: 02/10/88
Date Completed: 08/08/89
Priority Level: Not reported

MOFFETT FIELD NAVAL AIR STATION (Continued) **1000228683**

Operable Unit: SITEWIDE
Primary Responsibility: Federal Enforcement
Planning Status: Primary
Urgency Indicator: Not reported
Action Anomaly: Not reported

Action Code: 001
Action: FEDERAL INTERAGENCY AGREEMENT
Date Started: / /
Date Completed: 08/08/89
Priority Level: Not reported
Operable Unit: SITEWIDE
Primary Responsibility: Federal Enforcement
Planning Status: Primary
Urgency Indicator: Not reported
Action Anomaly: Not reported

Action Code: 001
Action: FEDERAL FACILITY REMEDIAL DESIGN
Date Started: 02/04/94
Date Completed: 06/13/94
Priority Level: Not reported
Operable Unit: OU2 EAST & WEST SOILS
Primary Responsibility: Federal Facilities
Planning Status: Alternate
Urgency Indicator: Not reported
Action Anomaly: Not reported

Action Code: 003
Action: FEDERAL FACILITY REMEDIAL INVESTIGATION/FEASIBILITY STUDY
Date Started: 08/08/89
Date Completed: 12/22/94
Priority Level: Not reported
Operable Unit: OU2 EAST & WEST SOILS
Primary Responsibility: Federal Facilities
Planning Status: Primary
Urgency Indicator: Not reported
Action Anomaly: Not reported

Action Code: 001
Action: RECORD OF DECISION
Date Started: / /
Date Completed: 12/22/94
Priority Level: Not reported
Operable Unit: OU2 EAST & WEST SOILS
Primary Responsibility: Federal Facilities
Planning Status: Primary
Urgency Indicator: Not reported
Action Anomaly: Not reported

Action Code: 001
Action: FEDERAL FACILITY REMEDIAL ACTION

MOFFETT FIELD NAVAL AIR STATION (Continued) **1000228683**

Date Started: 06/13/94
Date Completed: 10/09/95
Priority Level: Not reported
Operable Unit: OU2 EAST & WEST SOILS
Primary Responsibility: Federal Facilities
Planning Status: Alternate
Urgency Indicator: Not reported
Action Anomaly: Not reported

Action Code: 001
Action: FEDERAL FACILITY REMEDIAL INVESTIGATION
Date Started: 07/06/92
Date Completed: 03/20/96
Priority Level: Not reported
Operable Unit: SITEWIDE
Primary Responsibility: Federal Facilities
Planning Status: Not reported
Urgency Indicator: Not reported
Action Anomaly: Not reported

Action Code: 002
Action: FEDERAL FACILITY REMEDIAL INVESTIGATION/FEASIBILITY STUDY
Date Started: 08/08/89
Date Completed: 06/28/96
Priority Level: Not reported
Operable Unit: EATS
Primary Responsibility: Federal Facilities
Planning Status: Primary
Urgency Indicator: Not reported
Action Anomaly: Not reported

Action Code: 003
Action: RECORD OF DECISION
Date Started: / /
Date Completed: 06/28/96
Priority Level: Not reported
Operable Unit: EATS
Primary Responsibility: Federal Facilities
Planning Status: Primary
Urgency Indicator: Not reported
Action Anomaly: Not reported

Action Code: 006
Action: FEDERAL FACILITY REMEDIAL DESIGN
Date Started: 05/14/91
Date Completed: 12/11/96
Priority Level: Not reported
Operable Unit: WATS
Primary Responsibility: Federal Facilities
Planning Status: Not reported
Urgency Indicator: Not reported
Action Anomaly: Not reported

Action Code: 004

MOFFETT FIELD NAVAL AIR STATION (Continued) **1000228683**

Action: FEDERAL FACILITY REMEDIAL DESIGN
Date Started: 02/24/97
Date Completed: 05/22/97
Priority Level: Not reported
Operable Unit: EATS
Primary Responsibility: Federal Facilities
Planning Status: Primary
Urgency Indicator: Not reported
Action Anomaly: Not reported

Action Code: 001
Action: FEDERAL FACILITY REMEDIAL INVESTIGATION/FEASIBILITY STUDY
Date Started: 08/08/89
Date Completed: 08/14/97
Priority Level: Not reported
Operable Unit: SITES 1 AND 2 LANDFILLS
Primary Responsibility: Federal Facilities
Planning Status: Primary
Urgency Indicator: Not reported
Action Anomaly: Not reported

Action Code: 002
Action: RECORD OF DECISION
Date Started: / /
Date Completed: 08/14/97
Priority Level: Not reported
Operable Unit: SITES 1 AND 2 LANDFILLS
Primary Responsibility: Federal Facilities
Planning Status: Primary
Urgency Indicator: Not reported
Action Anomaly: Not reported

Action Code: 003
Action: FEDERAL FACILITY REMEDIAL DESIGN
Date Started: 08/19/97
Date Completed: 08/19/97
Priority Level: Not reported
Operable Unit: SITES 1 AND 2 LANDFILLS
Primary Responsibility: Federal Facilities
Planning Status: Primary
Urgency Indicator: Not reported
Action Anomaly: Not reported

Action Code: 002
Action: FEDERAL FACILITY REMEDIAL ACTION
Date Started: 08/01/97
Date Completed: 11/08/01
Priority Level: Interim RA Report
Operable Unit: EATS
Primary Responsibility: Federal Facilities
Planning Status: Primary
Urgency Indicator: Not reported
Action Anomaly: Not reported

MOFFETT FIELD NAVAL AIR STATION (Continued) **1000228683**

Action Code:	003
Action:	FEDERAL FACILITY REMEDIAL ACTION
Date Started:	10/01/97
Date Completed:	11/08/01
Priority Level:	Interim RA Report
Operable Unit:	SITES 1 AND 2 LANDFILLS
Primary Responsibility:	Federal Facilities
Planning Status:	Primary
Urgency Indicator:	Long Term Action
Action Anomaly:	Not reported

Action Code:	005
Action:	FEDERAL FACILITY REMEDIAL INVESTIGATION/FEASIBILITY STUDY
Date Started:	08/08/89
Date Completed:	06/25/02
Priority Level:	Not reported
Operable Unit:	SITE 22 GOLF COURSE LANDFILL
Primary Responsibility:	Federal Facilities
Planning Status:	Not reported
Urgency Indicator:	Not reported
Action Anomaly:	Not reported

Action Code:	005
Action:	RECORD OF DECISION
Date Started:	/ /
Date Completed:	06/25/02
Priority Level:	Not reported
Operable Unit:	SITE 22 GOLF COURSE LANDFILL
Primary Responsibility:	Federal Facilities
Planning Status:	Primary
Urgency Indicator:	Not reported
Action Anomaly:	Not reported

Action Code:	004
Action:	FEDERAL FACILITY REMEDIAL INVESTIGATION/FEASIBILITY STUDY
Date Started:	08/08/89
Date Completed:	08/22/02
Priority Level:	Not reported
Operable Unit:	SITEWIDE
Primary Responsibility:	Federal Facilities
Planning Status:	Primary
Urgency Indicator:	Not reported
Action Anomaly:	Not reported

Action Code:	008
Action:	RECORD OF DECISION
Date Started:	/ /
Date Completed:	08/22/02
Priority Level:	Not reported
Operable Unit:	SITEWIDE
Primary Responsibility:	Federal Facilities
Planning Status:	Primary
Urgency Indicator:	Not reported
Action Anomaly:	Not reported

MOFFETT FIELD NAVAL AIR STATION (Continued) **1000228683**

Action Code: 001
Action: FEDERAL FACILITY COMMUNITY INVOLVEMENT
Date Started: 08/08/89
Date Completed: 09/16/02
Priority Level: Not reported
Operable Unit: SITEWIDE
Primary Responsibility: Federal Facilities
Planning Status: Primary
Urgency Indicator: Not reported
Action Anomaly: Not reported

Action Code: 006
Action: FEDERAL FACILITY REMEDIAL ACTION
Date Started: 12/11/96
Date Completed: 09/30/02
Priority Level: Interim RA Report
Operable Unit: WATS
Primary Responsibility: Federal Facilities
Planning Status: Primary
Urgency Indicator: Not reported
Action Anomaly: Not reported

Action Code: 001
Action: FEDERAL FACILITY FIVE YEAR REVIEW
Date Started: 05/08/02
Date Completed: 09/30/02
Priority Level: Not reported
Operable Unit: SITES 1 AND 2 LANDFILLS
Primary Responsibility: Federal Facilities
Planning Status: Not reported
Urgency Indicator: Not reported
Action Anomaly: Not reported

Action Code: 005
Action: FEDERAL FACILITY REMEDIAL DESIGN
Date Started: 08/02/02
Date Completed: 01/08/03
Priority Level: Not reported
Operable Unit: SITE 22 GOLF COURSE LANDFILL
Primary Responsibility: Federal Facilities
Planning Status: Not reported
Urgency Indicator: Not reported
Action Anomaly: Not reported

Action Code: 001
Action: FEDERAL FACILITY FEASIBILITY STUDY
Date Started: 11/30/02
Date Completed: 07/30/03
Priority Level: Not reported
Operable Unit: SITE 27 NORTHERN CHANNEL
Primary Responsibility: Federal Facilities
Planning Status: Primary
Urgency Indicator: Not reported
Action Anomaly: Not reported

MOFFETT FIELD NAVAL AIR STATION (Continued) **1000228683**

Action Code: 001
Action: FEDERAL FACILITY REMOVAL
Date Started: 07/31/03
Date Completed: 01/05/04
Priority Level: Not reported
Operable Unit: SITE 25 SWRP & DIKED MARSH
Primary Responsibility: Federal Facilities
Planning Status: Not reported
Urgency Indicator: Time Critical
Action Anomaly: Not reported

Action Code: 002
Action: FEDERAL FACILITY REMOVAL
Date Started: 11/19/03
Date Completed: 02/12/04
Priority Level: Not reported
Operable Unit: SITE 25 SWRP & DIKED MARSH
Primary Responsibility: Federal Facilities
Planning Status: Not reported
Urgency Indicator: Time Critical
Action Anomaly: Not reported

Action Code: 005
Action: FEDERAL FACILITY REMEDIAL ACTION
Date Started: 01/02/03
Date Completed: 03/15/04
Priority Level: Not reported
Operable Unit: SITE 22 GOLF COURSE LANDFILL
Primary Responsibility: Federal Facilities
Planning Status: Not reported
Urgency Indicator: Not reported
Action Anomaly: Not reported

Action Code: 007
Action: RECORD OF DECISION
Date Started: / /
Date Completed: 07/07/05
Priority Level: Not reported
Operable Unit: SITE 27 NORTHERN CHANNEL
Primary Responsibility: Federal Facilities
Planning Status: Not reported
Urgency Indicator: Not reported
Action Anomaly: Not reported

Action Code: 002
Action: FEDERAL FACILITY FIVE YEAR REVIEW
Date Started: 09/10/03
Date Completed: 09/30/05
Priority Level: Not reported
Operable Unit: EATS
Primary Responsibility: Federal Facilities
Planning Status: Not reported
Urgency Indicator: Not reported

MOFFETT FIELD NAVAL AIR STATION (Continued) **1000228683**

Action Anomaly: Not reported

Action Code: 007
Action: FEDERAL FACILITY REMEDIAL DESIGN
Date Started: 09/16/05
Date Completed: 04/11/06
Priority Level: Not reported
Operable Unit: SITE 27 NORTHERN CHANNEL
Primary Responsibility: Federal Facilities
Planning Status: Not reported
Urgency Indicator: Not reported
Action Anomaly: Not reported

Action Code: 003
Action: FEDERAL FACILITY FIVE YEAR REVIEW
Date Started: / /
Date Completed: 09/28/07
Priority Level: Not reported
Operable Unit: SITES 1 AND 2 LANDFILLS
Primary Responsibility: Federal Facilities
Planning Status: Primary
Urgency Indicator: Not reported
Action Anomaly: Not reported

Action Code: 005
Action: FEDERAL FACILITY FIVE YEAR REVIEW
Date Started: 11/07/07
Date Completed: 03/04/08
Priority Level: Not reported
Operable Unit: SITE 22 GOLF COURSE LANDFILL
Primary Responsibility: Federal Facilities
Planning Status: Not reported
Urgency Indicator: Not reported
Action Anomaly: Not reported

Action Code: 002
Action: FEDERAL FACILITY FEASIBILITY STUDY
Date Started: 06/21/05
Date Completed: 12/11/09
Priority Level: Not reported
Operable Unit: SITE 25 SWRP & DIKED MARSH
Primary Responsibility: Federal Facilities
Planning Status: Not reported
Urgency Indicator: Not reported
Action Anomaly: Not reported

Action Code: 004
Action: RECORD OF DECISION
Date Started: / /
Date Completed: 12/11/09
Priority Level: Not reported
Operable Unit: SITE 25 SWRP & DIKED MARSH

MOFFETT FIELD NAVAL AIR STATION (Continued) **1000228683**

Primary Responsibility: Federal Facilities
Planning Status: Primary
Urgency Indicator: Not reported
Action Anomaly: Not reported

Action Code: 004
Action: FEDERAL FACILITY FIVE YEAR REVIEW
Date Started: / /
Date Completed: 07/07/10
Priority Level: Not reported
Operable Unit: SITEWIDE
Primary Responsibility: Federal Facilities
Planning Status: Not reported
Urgency Indicator: Not reported
Action Anomaly: Not reported

Action Code: 001
Action: RECORD OF DECISION AMENDMENT
Date Started: / /
Date Completed: 08/16/10
Priority Level: Not reported
Operable Unit: WATS
Primary Responsibility: Federal Enforcement
Planning Status: Not reported
Urgency Indicator: Not reported
Action Anomaly: Not reported

Action Code: 002
Action: FEDERAL FACILITY REMEDIAL DESIGN
Date Started: 03/01/11
Date Completed: 03/07/12
Priority Level: Not reported
Operable Unit: SITE 25 SWRP & DIKED MARSH
Primary Responsibility: Federal Facilities
Planning Status: Primary
Urgency Indicator: Not reported
Action Anomaly: Not reported

Action Code: 007
Action: FEDERAL FACILITY REMEDIAL ACTION
Date Started: 04/24/06
Date Completed: 04/27/12
Priority Level: Not reported
Operable Unit: SITE 27 NORTHERN CHANNEL
Primary Responsibility: Federal Facilities
Planning Status: Not reported
Urgency Indicator: Not reported
Action Anomaly: Not reported

Action Code: 001
Action: RESOURCE CONSERVATION AND RECOVERY ACT ORDER
Date Started: / /

MOFFETT FIELD NAVAL AIR STATION (Continued) **1000228683**

Date Completed: 03/15/13
Priority Level: Not reported
Operable Unit: NASA AOI 14
Primary Responsibility: Federal Enforcement
Planning Status: Not reported
Urgency Indicator: Not reported
Action Anomaly: Not reported

Action Code: 004
Action: FEDERAL FACILITY REMEDIAL ACTION
Date Started: 05/21/12
Date Completed: 08/29/13
Priority Level: Not reported
Operable Unit: SITE 25 SWRP & DIKED MARSH
Primary Responsibility: Federal Facilities
Planning Status: Primary
Urgency Indicator: Not reported
Action Anomaly: Not reported

Action Code: 001
Action: TECHNICAL ASSISTANCE GRANT
Date Started: 04/08/93
Date Completed: / /
Priority Level: Not reported
Operable Unit: SITEWIDE
Primary Responsibility: Federal Facilities
Planning Status: Primary
Urgency Indicator: Not reported
Action Anomaly: Not reported

Action Code: 001
Action: Restoration Advisory Board
Date Started: 10/01/94
Date Completed: / /
Priority Level: Not reported
Operable Unit: SITEWIDE
Primary Responsibility: Federal Facilities
Planning Status: Not reported
Urgency Indicator: Not reported
Action Anomaly: Not reported

Action Code: 001
Action: OPERATIONS AND MAINTENANCE
Date Started: 11/08/01
Date Completed: / /
Priority Level: Not reported
Operable Unit: EATS
Primary Responsibility: Federal Facilities
Planning Status: Not reported
Urgency Indicator: Not reported
Action Anomaly: Not reported

Action Code: 002

MOFFETT FIELD NAVAL AIR STATION (Continued) **1000228683**

Action: TECHNICAL ASSISTANCE GRANT
Date Started: 10/07/07
Date Completed: / /
Priority Level: Not reported
Operable Unit: SITEWIDE
Primary Responsibility: EPA Fund-Financed
Planning Status: Not reported
Urgency Indicator: Not reported
Action Anomaly: Not reported

Action Code: 003
Action: FEDERAL FACILITY REMOVAL
Date Started: 05/11/09
Date Completed: / /
Priority Level: Not reported
Operable Unit: SITE 25 SWRP & DIKED MARSH
Primary Responsibility: Federal Facilities
Planning Status: Not reported
Urgency Indicator: Not reported
Action Anomaly: Not reported

Federal Register Details:
Fed Register Date: 07/22/87
Fed Register Volume: 52
Page Number: 27620

Fed Register Date: 04/10/85
Fed Register Volume: 50
Page Number: 14115

US ENG CONTROLS:
EPA ID: CA2170090078
Site ID: 0902734
Name: MOFFETT NAVAL AIR STATION
Address: MOFFETT FIELD NAS
MOFFETT FIELD, CA 94035
EPA Region: 09
County: SANTA CLARA
Event Code: Not reported
Actual Date: 09/30/2010
Contact Name: Not reported
Contact Phone and Ext: Not reported
Event Code Description: Not reported

Action ID: 001
Action Name: RECORD OF DECISION
Action Completion date: 12/22/1994
Operable Unit: 02
Contaminated Media : Soil
Engineering Control: No Action
Contact Name: Not reported
Contact Phone and Ext: Not reported
Event Code Description: Not reported

Action ID: 002

MOFFETT FIELD NAVAL AIR STATION (Continued) **1000228683**

Action Name: RECORD OF DECISION
Action Completion date: 08/14/1997
Operable Unit: 01
Contaminated Media : Groundwater
Engineering Control: Leachate Control
Contact Name: Not reported
Contact Phone and Ext: Not reported
Event Code Description: Not reported

Action ID: 002
Action Name: RECORD OF DECISION
Action Completion date: 08/14/1997
Operable Unit: 01
Contaminated Media : Groundwater
Engineering Control: Monitoring
Contact Name: Not reported
Contact Phone and Ext: Not reported
Event Code Description: Not reported

Action ID: 002
Action Name: RECORD OF DECISION
Action Completion date: 08/14/1997
Operable Unit: 01
Contaminated Media : Soil
Engineering Control: Cap
Contact Name: Not reported
Contact Phone and Ext: Not reported
Event Code Description: Not reported

Action ID: 002
Action Name: RECORD OF DECISION
Action Completion date: 08/14/1997
Operable Unit: 01
Contaminated Media : Soil
Engineering Control: Consolidate
Contact Name: Not reported
Contact Phone and Ext: Not reported
Event Code Description: Not reported

Action ID: 002
Action Name: RECORD OF DECISION
Action Completion date: 08/14/1997
Operable Unit: 01
Contaminated Media : Soil
Engineering Control: Excavation
Contact Name: Not reported
Contact Phone and Ext: Not reported
Event Code Description: Not reported

Action ID: 002
Action Name: RECORD OF DECISION
Action Completion date: 08/14/1997
Operable Unit: 01
Contaminated Media : Soil
Engineering Control: Revegetation
Contact Name: Not reported
Contact Phone and Ext: Not reported

MOFFETT FIELD NAVAL AIR STATION (Continued) **1000228683**

Event Code Description: Not reported

Action ID: 003
Action Name: RECORD OF DECISION
Action Completion date: 06/28/1996
Operable Unit: 05
Contaminated Media : Groundwater
Engineering Control: Air Stripping
Contact Name: Not reported
Contact Phone and Ext: Not reported
Event Code Description: Not reported

Action ID: 003
Action Name: RECORD OF DECISION
Action Completion date: 06/28/1996
Operable Unit: 05
Contaminated Media : Groundwater
Engineering Control: Discharge
Contact Name: Not reported
Contact Phone and Ext: Not reported
Event Code Description: Not reported

Action ID: 003
Action Name: RECORD OF DECISION
Action Completion date: 06/28/1996
Operable Unit: 05
Contaminated Media : Groundwater
Engineering Control: Extraction
Contact Name: Not reported
Contact Phone and Ext: Not reported
Event Code Description: Not reported

Action ID: 003
Action Name: RECORD OF DECISION
Action Completion date: 06/28/1996
Operable Unit: 05
Contaminated Media : Groundwater
Engineering Control: Flocculation
Contact Name: Not reported
Contact Phone and Ext: Not reported
Event Code Description: Not reported

Action ID: 003
Action Name: RECORD OF DECISION
Action Completion date: 06/28/1996
Operable Unit: 05
Contaminated Media : Groundwater
Engineering Control: Monitoring
Contact Name: Not reported
Contact Phone and Ext: Not reported
Event Code Description: Not reported

Action ID: 003
Action Name: RECORD OF DECISION
Action Completion date: 06/28/1996
Operable Unit: 05
Contaminated Media : Groundwater

MOFFETT FIELD NAVAL AIR STATION (Continued) **1000228683**

Engineering Control: Operations & Maintenance (O&M)
Contact Name: Not reported
Contact Phone and Ext: Not reported
Event Code Description: Not reported

Action ID: 004
Action Name: RECORD OF DECISION
Action Completion date: 12/11/2009
Operable Unit: 06
Contaminated Media : Air
Engineering Control: No Action
Contact Name: Not reported
Contact Phone and Ext: Not reported
Event Code Description: Not reported

Action ID: 004
Action Name: RECORD OF DECISION
Action Completion date: 12/11/2009
Operable Unit: 06
Contaminated Media : Groundwater
Engineering Control: No Action
Contact Name: Not reported
Contact Phone and Ext: Not reported
Event Code Description: Not reported

Action ID: 004
Action Name: RECORD OF DECISION
Action Completion date: 12/11/2009
Operable Unit: 06
Contaminated Media : Sediment
Engineering Control: Dewatering
Contact Name: Not reported
Contact Phone and Ext: Not reported
Event Code Description: Not reported

Action ID: 004
Action Name: RECORD OF DECISION
Action Completion date: 12/11/2009
Operable Unit: 06
Contaminated Media : Sediment
Engineering Control: Disposal
Contact Name: Not reported
Contact Phone and Ext: Not reported
Event Code Description: Not reported

Action ID: 004
Action Name: RECORD OF DECISION
Action Completion date: 12/11/2009
Operable Unit: 06
Contaminated Media : Sediment
Engineering Control: Excavation
Contact Name: Not reported
Contact Phone and Ext: Not reported
Event Code Description: Not reported

Action ID: 004
Action Name: RECORD OF DECISION

MOFFETT FIELD NAVAL AIR STATION (Continued) **1000228683**

Action Completion date: 12/11/2009
Operable Unit: 06
Contaminated Media : Sediment
Engineering Control: Monitoring
Contact Name: Not reported
Contact Phone and Ext: Not reported
Event Code Description: Not reported

Action ID: 004
Action Name: RECORD OF DECISION
Action Completion date: 12/11/2009
Operable Unit: 06
Contaminated Media : Sediment
Engineering Control: Revegetation
Contact Name: Not reported
Contact Phone and Ext: Not reported
Event Code Description: Not reported

Action ID: 004
Action Name: RECORD OF DECISION
Action Completion date: 12/11/2009
Operable Unit: 06
Contaminated Media : Sediment
Engineering Control: Solidification/Stabilization (Ex-Situ)
Contact Name: Not reported
Contact Phone and Ext: Not reported
Event Code Description: Not reported

Action ID: 004
Action Name: RECORD OF DECISION
Action Completion date: 12/11/2009
Operable Unit: 06
Contaminated Media : Sediment
Engineering Control: Solidification/Stabilization (In-Situ)
Contact Name: Not reported
Contact Phone and Ext: Not reported
Event Code Description: Not reported

Action ID: 004
Action Name: RECORD OF DECISION
Action Completion date: 12/11/2009
Operable Unit: 06
Contaminated Media : Sediment
Engineering Control: Wetland Restoration
Contact Name: Not reported
Contact Phone and Ext: Not reported
Event Code Description: Not reported

Action ID: 004
Action Name: RECORD OF DECISION
Action Completion date: 12/11/2009
Operable Unit: 06
Contaminated Media : Surface Water
Engineering Control: No Action
Contact Name: Not reported
Contact Phone and Ext: Not reported
Event Code Description: Not reported

MOFFETT FIELD NAVAL AIR STATION (Continued) **1000228683**

Action ID: 005
Action Name: RECORD OF DECISION
Action Completion date: 06/25/2002
Operable Unit: 07
Contaminated Media : Air
Engineering Control: Monitoring
Contact Name: Not reported
Contact Phone and Ext: Not reported
Event Code Description: Not reported

Action ID: 005
Action Name: RECORD OF DECISION
Action Completion date: 06/25/2002
Operable Unit: 07
Contaminated Media : Groundwater
Engineering Control: Monitoring
Contact Name: Not reported
Contact Phone and Ext: Not reported
Event Code Description: Not reported

Action ID: 005
Action Name: RECORD OF DECISION
Action Completion date: 06/25/2002
Operable Unit: 07
Contaminated Media : Soil
Engineering Control: Cap
Contact Name: Not reported
Contact Phone and Ext: Not reported
Event Code Description: Not reported

Action ID: 005
Action Name: RECORD OF DECISION
Action Completion date: 06/25/2002
Operable Unit: 07
Contaminated Media : Surface Water
Engineering Control: Surface Water Control
Contact Name: Not reported
Contact Phone and Ext: Not reported
Event Code Description: Not reported

Action ID: 006
Action Name: RECORD OF DECISION
Action Completion date: 06/09/1989
Operable Unit: 04
Contaminated Media : Groundwater
Engineering Control: Air Stripping
Contact Name: Not reported
Contact Phone and Ext: Not reported
Event Code Description: Not reported

Action ID: 006
Action Name: RECORD OF DECISION
Action Completion date: 06/09/1989
Operable Unit: 04
Contaminated Media : Groundwater
Engineering Control: Carbon Adsorption
Contact Name: Not reported

MOFFETT FIELD NAVAL AIR STATION (Continued) **1000228683**

Contact Phone and Ext: Not reported
Event Code Description: Not reported

Action ID: 006
Action Name: RECORD OF DECISION
Action Completion date: 06/09/1989
Operable Unit: 04
Contaminated Media : Groundwater
Engineering Control: Discharge
Contact Name: Not reported
Contact Phone and Ext: Not reported
Event Code Description: Not reported

Action ID: 006
Action Name: RECORD OF DECISION
Action Completion date: 06/09/1989
Operable Unit: 04
Contaminated Media : Groundwater
Engineering Control: Extraction
Contact Name: Not reported
Contact Phone and Ext: Not reported
Event Code Description: Not reported

Action ID: 006
Action Name: RECORD OF DECISION
Action Completion date: 06/09/1989
Operable Unit: 04
Contaminated Media : Groundwater
Engineering Control: Hydraulic Control
Contact Name: Not reported
Contact Phone and Ext: Not reported
Event Code Description: Not reported

Action ID: 006
Action Name: RECORD OF DECISION
Action Completion date: 06/09/1989
Operable Unit: 04
Contaminated Media : Groundwater
Engineering Control: Seal well
Contact Name: Not reported
Contact Phone and Ext: Not reported
Event Code Description: Not reported

Action ID: 007
Action Name: RECORD OF DECISION
Action Completion date: 07/07/2005
Operable Unit: 08
Contaminated Media : Sediment
Engineering Control: Disposal
Contact Name: Not reported
Contact Phone and Ext: Not reported
Event Code Description: Not reported

Action ID: 007
Action Name: RECORD OF DECISION
Action Completion date: 07/07/2005
Operable Unit: 08

MOFFETT FIELD NAVAL AIR STATION (Continued) **1000228683**

Contaminated Media : Sediment
Engineering Control: Excavation
Contact Name: Not reported
Contact Phone and Ext: Not reported
Event Code Description: Not reported

Action ID: 007
Action Name: RECORD OF DECISION
Action Completion date: 07/07/2005
Operable Unit: 08
Contaminated Media : Sediment
Engineering Control: Revegetation
Contact Name: Not reported
Contact Phone and Ext: Not reported
Event Code Description: Not reported

Action ID: 007
Action Name: RECORD OF DECISION
Action Completion date: 07/07/2005
Operable Unit: 08
Contaminated Media : Soil
Engineering Control: Disposal
Contact Name: Not reported
Contact Phone and Ext: Not reported
Event Code Description: Not reported

Action ID: 007
Action Name: RECORD OF DECISION
Action Completion date: 07/07/2005
Operable Unit: 08
Contaminated Media : Soil
Engineering Control: Excavation
Contact Name: Not reported
Contact Phone and Ext: Not reported
Event Code Description: Not reported

Action ID: 007
Action Name: RECORD OF DECISION
Action Completion date: 07/07/2005
Operable Unit: 08
Contaminated Media : Soil
Engineering Control: Revegetation
Contact Name: Not reported
Contact Phone and Ext: Not reported
Event Code Description: Not reported

Action ID: 008
Action Name: RECORD OF DECISION
Action Completion date: 08/22/2002
Operable Unit: 00
Contaminated Media : Soil
Engineering Control: No Action
Contact Name: Not reported
Contact Phone and Ext: Not reported
Event Code Description: Not reported

Action ID: 001

MOFFETT FIELD NAVAL AIR STATION (Continued) **1000228683**

Action Name: ROD Amendment
Action Completion date: 08/16/2010
Operable Unit: 04
Contaminated Media : Soil Gas
Engineering Control: Enhanced Interior Ventilation
Contact Name: Not reported
Contact Phone and Ext: Not reported
Event Code Description: Not reported

Action ID: 001
Action Name: ROD Amendment
Action Completion date: 08/16/2010
Operable Unit: 04
Contaminated Media : Soil Gas
Engineering Control: Indoor Air Monitoring
Contact Name: Not reported
Contact Phone and Ext: Not reported
Event Code Description: Not reported

Action ID: 001
Action Name: ROD Amendment
Action Completion date: 08/16/2010
Operable Unit: 04
Contaminated Media : Soil Gas
Engineering Control: Passive Ventilation System
Contact Name: Not reported
Contact Phone and Ext: Not reported
Event Code Description: Not reported

Action ID: 001
Action Name: ROD Amendment
Action Completion date: 08/16/2010
Operable Unit: 04
Contaminated Media : Soil Gas
Engineering Control: Sealing (seal cracks in foundations etc.)
Contact Name: Not reported
Contact Phone and Ext: Not reported
Event Code Description: Not reported

Action ID: 001
Action Name: ROD Amendment
Action Completion date: 08/16/2010
Operable Unit: 04
Contaminated Media : Soil Gas
Engineering Control: Sub-Membrane Depressurization
Contact Name: Not reported
Contact Phone and Ext: Not reported
Event Code Description: Not reported

Action ID: 001
Action Name: ROD Amendment
Action Completion date: 08/16/2010
Operable Unit: 04
Contaminated Media : Soil Gas
Engineering Control: Sub-Slab Depressurization System
Contact Name: Not reported
Contact Phone and Ext: Not reported

MOFFETT FIELD NAVAL AIR STATION (Continued) **1000228683**

Event Code Description: Not reported

Action ID: 001
Action Name: ROD Amendment
Action Completion date: 08/16/2010
Operable Unit: 04
Contaminated Media : Soil Gas
Engineering Control: Vapor Barrier
Contact Name: Not reported
Contact Phone and Ext: Not reported
Event Code Description: Not reported

US INST CONTROL:
EPA ID: CA2170090078
Site ID: 0902734
Name: MOFFETT NAVAL AIR STATION
Action Name: RECORD OF DECISION
Address: MOFFETT FIELD NAS
MOFFETT FIELD, CA 94035
EPA Region: 09
County: SANTA CLARA
Event Code: Not reported
Inst. Control: Institutional Controls, (N.O.S.)
Actual Date: 09/30/1997
Complet. Date: 08/14/1997
Operable Unit: 01
Contaminated Media : Groundwater
Contact Name : Not reported
Contact Phone and Ext : Not reported
Event Code Description: Not reported

EPA ID: CA2170090078
Site ID: 0902734
Name: MOFFETT NAVAL AIR STATION
Action Name: RECORD OF DECISION
Address: MOFFETT FIELD NAS
MOFFETT FIELD, CA 94035
EPA Region: 09
County: SANTA CLARA
Event Code: Not reported
Inst. Control: Access Restriction, Fencing
Actual Date: 09/30/1997
Complet. Date: 08/14/1997
Operable Unit: 01
Contaminated Media : Soil
Contact Name : Not reported
Contact Phone and Ext : Not reported
Event Code Description: Not reported

EPA ID: CA2170090078
Site ID: 0902734
Name: MOFFETT NAVAL AIR STATION
Action Name: RECORD OF DECISION
Address: MOFFETT FIELD NAS
MOFFETT FIELD, CA 94035
EPA Region: 09

MOFFETT FIELD NAVAL AIR STATION (Continued) **1000228683**

County: SANTA CLARA
Event Code: Not reported
Inst. Control: Institutional Controls, (N.O.S.)
Actual Date: 09/30/1997
Complet. Date: 08/14/1997
Operable Unit: 01
Contaminated Media : Soil
Contact Name : Not reported
Contact Phone and Ext : Not reported
Event Code Description: Not reported

EPA ID: CA2170090078
Site ID: 0902734
Name: MOFFETT NAVAL AIR STATION
Action Name: RECORD OF DECISION
Address: MOFFETT FIELD NAS
MOFFETT FIELD, CA 94035
EPA Region: 09
County: SANTA CLARA
Event Code: Not reported
Inst. Control: Institutional Controls, (N.O.S.)
Actual Date: 06/30/1996
Complet. Date: 06/28/1996
Operable Unit: 05
Contaminated Media : Groundwater
Contact Name : Not reported
Contact Phone and Ext : Not reported
Event Code Description: Not reported

EPA ID: CA2170090078
Site ID: 0902734
Name: MOFFETT NAVAL AIR STATION
Action Name: RECORD OF DECISION
Address: MOFFETT FIELD NAS
MOFFETT FIELD, CA 94035
EPA Region: 09
County: SANTA CLARA
Event Code: Not reported
Inst. Control: Groundwater use/well drilling regulation
Actual Date: 06/30/2002
Complet. Date: 06/25/2002
Operable Unit: 07
Contaminated Media : Groundwater
Contact Name : Not reported
Contact Phone and Ext : Not reported
Event Code Description: Not reported

EPA ID: CA2170090078
Site ID: 0902734
Name: MOFFETT NAVAL AIR STATION
Action Name: RECORD OF DECISION
Address: MOFFETT FIELD NAS
MOFFETT FIELD, CA 94035
EPA Region: 09
County: SANTA CLARA
Event Code: Not reported
Inst. Control: Building, demolition, or excavation regulation

MOFFETT FIELD NAVAL AIR STATION (Continued) **1000228683**

Actual Date: 06/30/2002
Complet. Date: 06/25/2002
Operable Unit: 07
Contaminated Media : Soil
Contact Name : Not reported
Contact Phone and Ext : Not reported
Event Code Description: Not reported

EPA ID: CA2170090078
Site ID: 0902734
Name: MOFFETT NAVAL AIR STATION
Action Name: RECORD OF DECISION
Address: MOFFETT FIELD NAS
MOFFETT FIELD, CA 94035
EPA Region: 09
County: SANTA CLARA
Event Code: Not reported
Inst. Control: Covenant
Actual Date: 06/30/2002
Complet. Date: 06/25/2002
Operable Unit: 07
Contaminated Media : Soil
Contact Name : Not reported
Contact Phone and Ext : Not reported
Event Code Description: Not reported

EPA ID: CA2170090078
Site ID: 0902734
Name: MOFFETT NAVAL AIR STATION
Action Name: ROD Amendment
Address: MOFFETT FIELD NAS
MOFFETT FIELD, CA 94035
EPA Region: 09
County: SANTA CLARA
Event Code: Not reported
Inst. Control: Base Use Plan Change
Actual Date: 08/16/2010
Complet. Date: 08/16/2010
Operable Unit: 04
Contaminated Media : Soil Gas
Contact Name : Not reported
Contact Phone and Ext : Not reported
Event Code Description: Not reported

ROD:
Full-text of USEPA Record of Decision(s) is available from EDR.

NPL **INTEL CORP. (MOUNTAIN VIEW PLANT)** **NPL 1000203455**
Region **365 E MIDDLEFIELD RD** **SEMS CAD061620217**
East **MOUNTAIN VIEW, CA 94040** **RCRA-SQG**
1/2-1 **US ENG CONTROLS**
3054 ft. **US INST CONTROL**
ROD
PRP
FINDS
CA HAZNET
ECHO

NPL:

EPA ID:	CAD061620217
Cerclis ID:	901482
EPA Region:	9
Federal:	N
Final Date:	1986-06-09 00:00:00
Site Score:	29.760000000000002
Latitude:	37.3962
Longitude:	-122.0566

Category Details:

NPL Status:	Currently on the Final NPL
Category Description:	Depth To Aquifer-> 100 Feet
Category Value:	260

NPL Status:	Currently on the Final NPL
Category Description:	Distance To Nearest Population-> 0 And <= 1/4 Mile
Category Value:	1000

Site Details:

Site Name:	INTEL CORP. (MOUNTAIN VIEW PLANT)
Site Status:	Final
Site Zip:	94040
Site City:	MOUNTAIN VIEW
Site State:	CA
Federal Site:	No
Site County:	SANTA CLARA
EPA Region:	09
Date Proposed:	10/15/84
Date Deleted:	Not reported
Date Finalized:	06/10/86

Substance Details:

NPL Status:	Currently on the Final NPL
Substance ID:	Not reported
Substance:	Not reported
CAS #:	Not reported
Pathway:	Not reported
Scoring:	Not reported

NPL Status:	Currently on the Final NPL
Substance ID:	U043
Substance:	VINYL CHLORIDE
CAS #:	75-01-4
Pathway:	GROUND WATER PATHWAY
Scoring:	3

INTEL CORP. (MOUNTAIN VIEW PLANT) (Continued) **1000203455**

NPL Status: Currently on the Final NPL
Substance ID: U078
Substance: DICHLOROETHENE, 1,1-
CAS #: 75-35-4
Pathway: GROUND WATER PATHWAY
Scoring: 3

NPL Status: Currently on the Final NPL
Substance ID: U228
Substance: TRICHLOROETHYLENE (TCE)
CAS #: 79-01-6
Pathway: GROUND WATER PATHWAY
Scoring: 2

NPL Status: Currently on the Final NPL
Substance ID: U239
Substance: XYLENE
CAS #: 1330-20-7
Pathway: GROUND WATER PATHWAY
Scoring: 2

Summary Details:

Conditions at proposal October 15, 1984): Intel Corp. manufactured semiconductors at a plant in Mountain View, Santa Clara County, California, between 1968 and 1981. At that time, the facility occupied 2 acres and was surrounded by residential areas, office buildings, and other semiconductor-manufacturing plants. Monitoring wells on the site are contaminated with trichloroethylene, xylene, vinyl chloride, and 1,1- and trans-1,2-dichloroethylene, according to analyses conducted by a consultant to Intel. Contamination is believed to have resulted from leaking underground solvent tanks. About 270,000 people depend on wells within 3 miles of the site as a source of drinking water. Since early 1982, Intel hasbeen pumping ground water and treating it by carbon adsorption. The company intends to implement additional cleanup activities, including the installation of a system to pump and treat contaminated ground water and excavation of soil beneath the underground storage tanks, which were previously removed. The company is working with the California Regional Water Quality Control Board CRWQCB) to determine the full extent of the contamination. This is one of 19 sites in the SouthBay Area of San Francisco. Facilities at these sites have used a variety of toxic chemicals, primarily chlorinated organic solvents, which contaminate a common ground water basin. Although these sites are listed separately, EPA intends to apply an area-wide approach to the problem as well as take specific action as necessary. Status June 10, 1986): Intel has removed approximately 4,600 cubic yards of contaminated soil and has installed four wells to pump and treat contaminated ground water. CRWQCB has issued Waste Discharge Requirements to the company. The requirements are the board s legal mechanism for regulating activities at facilities under its jurisdiction. On August 15, 1985, EPA issued a CERCLA Administrative Order on Consent to Intel Corp. s Mountain View Plant, as well as to Fairchild Camera s and Raytheon Corp. s Mountain View Plants. The order calls for the three companies to conduct a joint remedial investigation/feasibilitystudy of the area to determine the type and extent of contamination and identify alternatives for remedial action.

Site Status Details:
NPL Status: Final
Proposed Date: 10/15/1984

INTEL CORP. (MOUNTAIN VIEW PLANT) (Continued) **1000203455**

Final Date: 06/10/1986
Deleted Date: Not reported

Narratives Details:
NPL Name: INTEL CORP. (MOUNTAIN VIEW PLANT)
City: MOUNTAIN VIEW
State: CA

SEMS:
Site ID: 901482
EPA ID: CAD061620217
Federal Facility: N
NPL: Currently on the Final NPL
Non NPL Status: Not reported

Following information was gathered from the prior CERCLIS update completed in 10/2013:
Site ID: 0901482
EPA ID: CAD061620217
Facility County: SANTA CLARA
Short Name: INTEL CORP. (MOUNTAIN VIE
Congressional District: 18
IFMS ID: 0986
SMSA Number: 7400
USGC Hydro Unit: 18050003
Federal Facility: Not a Federal Facility
DMNSN Number: 2.00000
Site Orphan Flag: N
RCRA ID: Not reported
USGS Quadrangle: Not reported
Site Init By Prog: Not reported
NFRAP Flag: Not reported
Parent ID: Not reported
RST Code: Not reported
EPA Region: 09
Classification: Manufacturing Plant
Site Settings Code: SU
NPL Status: Currently on the Final NPL
DMNSN Unit Code: ACRE
RBRAC Code: Not reported
RResp Fed Agency Code: Not reported
Non NPL Status: Not reported
Non NPL Status Date: / /
Site Fips Code: 06085
CC Concurrence Date: 08/24/99
CC Concurrence FY: 1999
Alias EPA ID: Not reported
Site FUDS Flag: Not reported

CERCLIS Site Contact Name(s):
Contact ID: 13003789.00000
Contact Name: Alana Lee
Contact Tel: (415) 972-3141
Contact Title: Remedial Project Manager (RPM)
Contact Email: Not reported

INTEL CORP. (MOUNTAIN VIEW PLANT) (Continued) **1000203455**

Contact ID: 13003854.00000
Contact Name: Leslie Ramirez
Contact Tel: (415) 972-3978
Contact Title: Site Assessment Manager (SAM)
Contact Email: Not reported

Contact ID: 13003858.00000
Contact Name: Sharon Murray
Contact Tel: (415) 972-4250
Contact Title: Site Assessment Manager (SAM)
Contact Email: Not reported

Contact ID: 13004003.00000
Contact Name: Carl Brickner
Contact Tel: Not reported
Contact Title: Site Assessment Manager (SAM)
Contact Email: Not reported

Contact ID: 13003029.00000
Contact Name: Penny Reddy
Contact Tel: (415) 972-3108
Contact Title: Remedial Project Manager (RPM)
Contact Email: Not reported

CERCLIS Site Alias Name(s):
Alias ID: 101
Alias Name: INTEL CORPORATION
Alias Address: Not reported
CA
Alias ID: 102
Alias Name: INTEL CORP. (MOUNTAIN VIEW PLANT)
Alias Address: 365 E MIDDLEFIELD RD
MOUNTAIN VIEW, CA 94040
Alias Comments: Not reported
Site Description: The Middlefield/Ellis/Whisman (MEW) Study Area is located in Santa Clara County in the city of Mountain View, California. The site is divided into a Local Study Area (LSA) and a Regional Study Area (RSA). The LSA consists of three National Priority List (NPL) sites (Fairchild, Intel and Raytheon), as well as several non-Superfund sites. The LSA encompasses about 1/2 square mile of the RSA and contains primarily light industrial and commercial areas, with some residential areas west of Whisman Road. The RSA encompasses approximately 8 square miles and includes Moffett Naval Air Station (an NPL site) and National Aeronautics and Space Administration (NASA) Ames Research Center, along with light industrial, commercial, agricultural, park, golf course, undeveloped land, residential, motel and school land uses. Various owners or occupants in the area around the intersections of Middlefield Road, Ellis Street, Whisman Road, and the Bayshore Freeway (U.S. Highway 101), are or were involved in the manufacture of semiconductors, metal finishing operations, parts cleaning, aircraft maintenance, and other activities requiring the use of a variety of chemicals. Site investigations at several of these facilities have revealed the presence of toxic chemicals in the subsurface soils and groundwater. To investigate the extent of groundwater contamination emanating from the LSA, and soil contamination at their respective facilities, Fairchild, Intel, and Raytheon performed a Remedial Investigation and a Feasibility Study of potential remedial alternatives under the direction of EPA. There are no natural surface drainage features within the Local Study Area. The nearest significant natural surface drainage features of the Regional Study Area are

INTEL CORP. (MOUNTAIN VIEW PLANT) (Continued) **1000203455**

Stevens Creek to the west and Calabazas Creek to the east. Calabazas Creek is located approximately four miles east of the MEW Study Area. Stevens Creek forms the western boundary of the Regional Study Area. Both discharge into the San Francisco Bay. Surface water runoff from most of the RSA and all of the LSA south of the Bayshore Freeway is intercepted by a storm drain system and is discharged into Stevens Creek. To the north of the Bayshore Freeway, most of the runoff from Moffett Field Naval Air Station is collected by a storm drain system that ultimately discharges to Guadalupe Slough of San Francisco Bay. Runoff from the northwestern portion of Moffett Field discharges into Stevens Creek. The Local and Regional Study Areas are underlain by a thick sequence of unconsolidated sediments deposited into a structural depression. The sediments are comprised of alluvial fan, estuarine, and bay mud deposits. Repeated variations in sea levels resulted in a complex sedimentary sequence characterized by irregular interbedding and interfingering of coarse and fine grained deposits. Groundwater aquifers at the site are subdivided into shallow and deep aquifer systems, separated by a laterally extensive regional aquitard. The shallow aquifer system comprises aquifers and aquitards to a depth of approximately 160 feet below the surface. Within the shallow system four primary hydrogeologic aquiferzones have been identified based upon the occurrence of aquifer material and a similar depth below the surface. The shallow aquifer system is comprised of the A-aquifer and the underlying B1-, B2- and B3- aquifers. The regional B-C aquitard separates the B3-aquifers from the C-aquifer and the deep aquifer system. Current groundwater flow in aquifer zones above the B-C aquitard is generally to the north, toward San Francisco Bay. During 1981 and 1982, preliminary investigations of facilities within the LSA indicated significant concentrations of contaminants in soil and groundwater. By 1984, the Fairchild, Intel and Raytheon sites, located within the LSA, were proposed for the NPL. By 1985, five companies within the LSA (Fairchild, Intel, Raytheon, NEC, and Siltec) initiated a joint investigation to document and characterize the distribution of chemicals emanating from their facilities. In April 1985, the California Regional Water Quality Control Board - San Francisco Bay Region (RWQCB) adopted Waste Discharge Requirements (WDRs) for each of the five companies. The primary cause of the subsurface contamination was from leaking storage tanks and lines, and poor waste management practices. On August 15, 1985, Fairchild, Intel, and Raytheon entered into a Consent Order with the EPA, the RWQCB, and the California Department of Health Services (DHS). Since signing of the Consent Order, the three companies have carried out an extensive Remedial Investigation and Feasibility Study (RI/FS) of chemicals emanating from the LSA and soil contamination at their respective facilities. Work has been performed under the supervision of EPA, the RWQCB, DHS, and the Santa Clara Valley Water District (SCVWD). Prior to and during the site investigation, the companies have been conducting interim cleanup activities at the site. These interim remedial actions include tank removals, soil removal and treatment, well sealing, construction of slurry walls, and hydraulic control and treatment of local groundwater. NEC and Siltec declined to enter into the Consent Order and were placed under RWQCB enforcement authority. The three companies followed an approved Quality Assurance and Quality Control (QA/QC) Plan and approved Sampling Plans. In addition, split samples were collected by EPA from selected wells and these results were compared with the companies' sampling results. EPA determined that the companies' data quality was adequate for the purpose of the RI/FS. The MEW Remedial Investigation Report was concluded in July, 1988. The draft Feasibility Study and EPA's Proposed Plan were presented to the community for review and public comment in November, 1988. In May 1989, Special Notice letters for the Remedial Design/Remedial Action (RD/RA) Consent Decree were sent out to the five (5) original companies and twelve (12) other Potentially Responsible Parties (PRPs). The Regional Water Quality Control

INTEL CORP. (MOUNTAIN VIEW PLANT) (Continued) **1000203455**

Board - San Francisco Bay Region (RWQCB) was the lead agency until April 1985, when the Board referred the five companies to EPA for cleanup under Superfund. In May, 1985, EPA sent general notice letters, pursuant to Section 106 of CERCLA, to the five companies. NEC and Siltec chose not to participate in the RI/FS negotiations and were referred back to the RWQCB. In August 1985, Fairchild, Intel, and Raytheon signed an Administrative Order on Consent with EPA, to conduct an RI/FS of the MEW area. The RWQCB and California Department of Health Services were cosigners of the Consent Order. The Consent Order and Work Plan called for a comprehensive groundwater investigation of the MEW area and site specific (source) investigation at Fairchild, Intel, and Raytheon. The RWQCB issued Waste Discharge Requirements (WDRs) for NEC and Siltec which paralleled the Consent Order schedule and requirements. During the course of the RI/FS, EPA gathered new information and evaluated existing information concerning other Potentially Responsible Parties (PRPs). During December 1987 and January 1988, EPA issued twenty-four (24) RCRA 3007/CERCLA 104 information request letters to various other parties in the MEW area. In July 1988, EPA issued a RCRA 3013 Unilateral Order to GTE to begin an investigation of its property, to determine if the company had contributed to the MEW groundwater plume. After evaluating the 3007/104 response letters, EPA sent General Notice Letters to seventeen (17) PRPs in September 1988. An initial PRP meeting was sponsored by EPA in October 1988, to explain the Superfund process to the noticed PRPs. EPA issued seven (7) additional General Notice and/or information request letters in March 1989. EPA subsequently issued Special Notice Letters for conducting the selected remedies in May 1989. A Record of Decision addressing OU01 of the Intel Corp. Site was completed in June 1989. EPA is now changing the June 9, 1989 ROD by specifying final cleanup standards rather than just goals. EPA is making this change because it has determined that there is insufficient information at this time to invoke a waiver to ARARs. However, EPA continues to recognize that it is always possible that the chosen remedy will be demonstrated to be unattainable. Therefore, EPA recognizes that if data are generated that demonstrate that the selected remedy cannot be achieved, EPA may need to reconsider its decision embodied in the ROD. An Explanation of Significant Differences addressing Operable Unit 01 of the Intel Corporation Site was completed in September, 1990. An Explanation of Significant Differences addressing Operable Unit 1 at the Intel Corp. (Mountain View Plant) site was completed in April 1996. Cleanup actions are being taken at the Site under the 1989 Record of Decision (ROD) to restore groundwater to its potential beneficial use, which is designated as drinking water. Note that the groundwater at the Site is not currently being used for drinking water or other domestic purposes. The MEW Site is not located in an environmentally sensitive area. Based on EPA's updated understanding of the way chemicals can potentially migrate from the subsurface soil and groundwater to the indoor air, EPA requested the Potentially Responsible Parties (PRPs) for the Middlefield-Ellis-Whisman (MEW) groundwater contamination - the MEW Companies, U.S. Navy, and National Aeronautics and Space Administration (NASA) - to evaluate the potential vapor intrusion pathway into buildings overlying shallow trichloroethylene (TCE) groundwater contamination at the MEW Site. During 2003 through 2008, the MEW Companies, NASA, U.S. Navy, and EPA collected over 3,000 air samples from 47 commercial buildings and 20 residences within the Vapor Intrusion Study Area. The indoor air vapor intrusion investigation included the following types of samples: indoor air, outdoor ambient air, pathway air, crawlspace air, and sub-slab soil gas. Indoor air samples were collected in the breathing zone (approximately 3 to 5 feet above floor level) in occupied or potentially occupied areas. Pathway samples were collected in areas where potential conduits (such as penetrations through slab, drains, utility lines or vaults) into the building were observed that might provide a direct route for

INTEL CORP. (MOUNTAIN VIEW PLANT) (Continued) **1000203455**

volatile organic compound (VOC) vapor migration into the building. Outdoor ambient air samples were collected immediately outside the building, including near the air ventilation system air intake, for comparison to indoor air to evaluate the potential contribution of VOCs from outdoor air to indoor air. Additionally, EPA outdoor reference and MEW/NASA background outdoor air samples were collected at distances of 0.25 to 1.5 miles away from the MEW Site to assess background levels of VOCs in the general area. The indoor air results were compared to (1) short-term health-based screening levels; (2) long-term health-based screening levels, and (3) outdoor ambient air. During the Supplemental Remedial Investigation, EPA used an interim long-term TCE indoor air screening level of 2.7 micrograms per cubic meter (ug/m3) for commercial buildings and 1 ug/m3 for residential buildings. Subsequent to the Supplemental Remedial Investigation, EPA established interim TCE indoor air action levels (now TCE indoor air cleanup levels) of 5 ug/m3 for commercial buildings and 1 ug/m3 for residential buildings. EPA also assessed the vapor intrusion pathway using multiple lines of evidence. The types of information used include building surveys, chemical use, operations, historical facility and property information, site geology and hydrogeology, and subsurface and air sampling information and conditions (groundwater, soil gas, sub-slab soil gas, crawlspace, pathway samples), chemical ratios, and tracer compounds, to determine whether the indoor air concentrations were attributable to subsurface Site contamination and not other sources, such as consumer products or outdoor background air sources. The Supplemental Remedial Investigation results also support the following conclusions: Indoor air results indicate there are no immediate or short-term health concerns. All indoor air concentrations are below the screening criteria for acute and short-term health-based screening criteria (Agency for Toxic Substances Disease Registry [ATSDR] Minimal Risk Levels). Therefore, EPA's focus is whether trichloroethylene (TCE) and other Site chemicals of potential concern in indoor air pose an unacceptable risk of chronic health effects from long-term exposure (30 years for residential exposure and 25 years for non-residential exposure). TCE in indoor air was detected above EPA's interim long-term TCE indoor air screening level in 17 commercial buildings and three residences within the Vapor Intrusion Study Area. Where discrete mitigation measures (e.g., sealing conduits, enhanced mechanical ventilation, air purifiers, sub-slab vapor control systems) were implemented, indoor TCE concentrations were reduced to below the interim screening level. Increasing air exchange rates generally resulted in decreasing indoor air TCE concentrations. Vapor intrusion resulting in concentrations above interim long-term indoor air screening levels appears more likely in commercial buildings when ventilation systems are not providing sufficient air exchanges with outside air in all or part of a building. Buildings overlying elevated groundwater concentrations appear to have a greater likelihood of indoor air TCE concentrations exceeding the TCE screening level, but actual indoor air concentrations are also dependent on other building factors such as air ventilation system operations, building configuration, and preferential pathways into the building. The highest TCE indoor air concentrations were found in a building with a basement, where there was direct contact with groundwater (644 National Avenue in the MEW Area). Elevated concentrations were also found in a NASA building, where the ventilation system introduced air from beneath the raised floor into the building (N210 in the Moffett Field Area). A Record of Decision Amendment addressing vapor intrusion at Operable Unit 01 of the Intel Corp. (Mountain View Plant) Site was completed in August 2010.

CERCLIS Assessment History:

Action Code: 001
Action: DISCOVERY

INTEL CORP. (MOUNTAIN VIEW PLANT) (Continued) **1000203455**

Date Started: / /
Date Completed: 07/01/81
Priority Level: Stabilized
Operable Unit: SITEWIDE
Primary Responsibility: State, Fund Financed
Planning Status: Not reported
Urgency Indicator: Not reported
Action Anomaly: Not reported

Action Code: 001
Action: PRELIMINARY ASSESSMENT
Date Started: / /
Date Completed: 07/01/84
Priority Level: Higher priority for further assessment
Operable Unit: SITEWIDE
Primary Responsibility: EPA Fund-Financed
Planning Status: Not reported
Urgency Indicator: Not reported
Action Anomaly: Not reported

Action Code: 001
Action: HAZARD RANKING SYSTEM PACKAGE
Date Started: / /
Date Completed: 08/01/84
Priority Level: Not reported
Operable Unit: SITEWIDE
Primary Responsibility: EPA Fund-Financed
Planning Status: Not reported
Urgency Indicator: Not reported
Action Anomaly: Not reported

Action Code: 001
Action: SITE INSPECTION
Date Started: / /
Date Completed: 08/01/84
Priority Level: Higher priority for further assessment
Operable Unit: SITEWIDE
Primary Responsibility: EPA Fund-Financed
Planning Status: Not reported
Urgency Indicator: Not reported
Action Anomaly: Not reported

Action Code: 001
Action: PROPOSAL TO NATIONAL PRIORITIES LIST
Date Started: / /
Date Completed: 10/15/84
Priority Level: Not reported
Operable Unit: SITEWIDE
Primary Responsibility: EPA Fund-Financed
Planning Status: Not reported
Urgency Indicator: Not reported
Action Anomaly: Not reported

INTEL CORP. (MOUNTAIN VIEW PLANT) (Continued) **1000203455**

Action Code: 002
Action: Notice Letters Issued
Date Started: / /
Date Completed: 05/15/85
Priority Level: Not reported
Operable Unit: SITEWIDE
Primary Responsibility: EPA Fund-Financed
Planning Status: Not reported
Urgency Indicator: Not reported
Action Anomaly: Not reported

Action Code: 001
Action: FORWARD PLANNING
Date Started: 05/29/85
Date Completed: 07/01/85
Priority Level: Not reported
Operable Unit: REGIONAL
Primary Responsibility: EPA Fund-Financed
Planning Status: Not reported
Urgency Indicator: Not reported
Action Anomaly: Not reported

Action Code: 001
Action: NATIONAL PRIORITIES LIST RESPONSIBLE PARTY SEARCH
Date Started: 02/10/85
Date Completed: 08/15/85
Priority Level: Not reported
Operable Unit: SITEWIDE
Primary Responsibility: Federal Enforcement
Planning Status: Primary
Urgency Indicator: Not reported
Action Anomaly: Not reported

Action Code: 001
Action: REMEDIAL INVESTIGATION/FEASIBILITY STUDY NEGOTIATIONS
Date Started: 05/15/85
Date Completed: 08/15/85
Priority Level: Not reported
Operable Unit: SITEWIDE
Primary Responsibility: Federal Enforcement
Planning Status: Primary
Urgency Indicator: Not reported
Action Anomaly: Not reported

Action Code: 001
Action: COMBINED REMEDIAL INVESTIGATION/FEASIBILITY STUDY
Date Started: 06/09/85
Date Completed: 08/15/85
Priority Level: Not reported
Operable Unit: REGIONAL
Primary Responsibility: Federal Enforcement
Planning Status: Primary
Urgency Indicator: Not reported

INTEL CORP. (MOUNTAIN VIEW PLANT) (Continued) **1000203455**

Action Anomaly: Original Action Take Over

Action Code: 001
Action: ADMINISTRATIVE ORDER ON CONSENT
Date Started: / /
Date Completed: 08/15/85
Priority Level: Not reported
Operable Unit: SITEWIDE
Primary Responsibility: Federal Enforcement
Planning Status: Primary
Urgency Indicator: Not reported
Action Anomaly: Not reported

Action Code: 001
Action: FINAL LISTING ON NATIONAL PRIORITIES LIST
Date Started: / /
Date Completed: 06/10/86
Priority Level: Not reported
Operable Unit: SITEWIDE
Primary Responsibility: EPA Fund-Financed
Planning Status: Not reported
Urgency Indicator: Not reported
Action Anomaly: Not reported

Action Code: 001
Action: Notice Letters Issued
Date Started: / /
Date Completed: 05/03/89
Priority Level: Not reported
Operable Unit: SITEWIDE
Primary Responsibility: EPA Fund-Financed
Planning Status: Not reported
Urgency Indicator: Not reported
Action Anomaly: Not reported

Action Code: 001
Action: POTENTIALLY RESPONSIBLE PARTY REMEDIAL INVESTIGATION/FEASIBILITY STUDY
Date Started: 08/15/85
Date Completed: 06/09/89
Priority Level: Not reported
Operable Unit: REGIONAL
Primary Responsibility: Responsible Party
Planning Status: Primary
Urgency Indicator: Not reported
Action Anomaly: New Action Resulting from Take Over

Action Code: 001
Action: RECORD OF DECISION
Date Started: / /
Date Completed: 06/09/89
Priority Level: Final Remedy Selected at Site
Operable Unit: REGIONAL

INTEL CORP. (MOUNTAIN VIEW PLANT) (Continued) **1000203455**

Primary Responsibility: Federal Enforcement
Planning Status: Primary
Urgency Indicator: Not reported
Action Anomaly: Not reported

Action Code: 001
Action: REMOVAL ASSESSMENT
Date Started: 08/15/90
Date Completed: 08/15/90
Priority Level: Not reported
Operable Unit: SITEWIDE
Primary Responsibility: EPA Fund-Financed
Planning Status: Primary
Urgency Indicator: Not reported
Action Anomaly: Not reported

Action Code: 001
Action: Explanation Of Significant Differences
Date Started: / /
Date Completed: 09/01/90
Priority Level: Not reported
Operable Unit: REGIONAL
Primary Responsibility: Federal Enforcement
Planning Status: Not reported
Urgency Indicator: Not reported
Action Anomaly: Not reported

Action Code: 001
Action: REMEDIAL DESIGN/REMEDIAL ACTION NEGOTIATIONS
Date Started: 05/11/89
Date Completed: 09/27/90
Priority Level: Not reported
Operable Unit: SITEWIDE
Primary Responsibility: Federal Enforcement
Planning Status: Primary
Urgency Indicator: Not reported
Action Anomaly: Not reported

Action Code: 002
Action: REMOVAL ASSESSMENT
Date Started: 03/25/91
Date Completed: 03/25/91
Priority Level: Not reported
Operable Unit: SITEWIDE
Primary Responsibility: EPA Fund-Financed
Planning Status: Primary
Urgency Indicator: Not reported
Action Anomaly: Not reported

Action Code: 001
Action: CONSENT DECREE
Date Started: 09/27/90

INTEL CORP. (MOUNTAIN VIEW PLANT) (Continued) **1000203455**

Date Completed: 04/10/92
Priority Level: Not reported
Operable Unit: SITEWIDE
Primary Responsibility: Federal Enforcement
Planning Status: Primary
Urgency Indicator: Not reported
Action Anomaly: Not reported

Action Code: 001
Action: POTENTIALLY RESPONSIBLE PARTY REMEDIAL DESIGN
Date Started: 05/14/91
Date Completed: 04/17/95
Priority Level: Not reported
Operable Unit: SOURCE CONTROL (SOILS & GW)
Primary Responsibility: Responsible Party
Planning Status: Primary
Urgency Indicator: Not reported
Action Anomaly: Not reported

Action Code: 002
Action: Explanation Of Significant Differences
Date Started: / /
Date Completed: 04/16/96
Priority Level: Not reported
Operable Unit: REGIONAL
Primary Responsibility: Federal Enforcement
Planning Status: Not reported
Urgency Indicator: Not reported
Action Anomaly: Not reported

Action Code: 002
Action: POTENTIALLY RESPONSIBLE PARTY REMEDIAL DESIGN
Date Started: 05/14/91
Date Completed: 12/11/96
Priority Level: Not reported
Operable Unit: REGIONAL
Primary Responsibility: Responsible Party
Planning Status: Primary
Urgency Indicator: Not reported
Action Anomaly: Not reported

Action Code: 001
Action: PRELIMINARY CLOSE-OUT REPORT PREPARED
Date Started: / /
Date Completed: 08/24/99
Priority Level: Not reported
Operable Unit: REGIONAL
Primary Responsibility: EPA Fund-Financed
Planning Status: Not reported
Urgency Indicator: Not reported
Action Anomaly: Not reported

Action Code: 002

INTEL CORP. (MOUNTAIN VIEW PLANT) (Continued) **1000203455**

Action: POTENTIALLY RESPONSIBLE PARTY REMEDIAL ACTION
Date Started: 12/11/96
Date Completed: 03/16/00
Priority Level: Not reported
Operable Unit: REGIONAL
Primary Responsibility: Responsible Party
Planning Status: Primary
Urgency Indicator: Long Term Action
Action Anomaly: Not reported

Action Code: 001
Action: POTENTIALLY RESPONSIBLE PARTY REMEDIAL ACTION
Date Started: 04/17/95
Date Completed: 09/28/01
Priority Level: Interim RA Report
Operable Unit: SOURCE CONTROL (SOILS & GW)
Primary Responsibility: Responsible Party
Planning Status: Primary
Urgency Indicator: Not reported
Action Anomaly: Not reported

Action Code: 001
Action: FIVE-YEAR REVIEW
Date Started: 04/30/03
Date Completed: 09/30/04
Priority Level: Not reported
Operable Unit: REGIONAL
Primary Responsibility: EPA Fund-Financed
Planning Status: Primary
Urgency Indicator: Not reported
Action Anomaly: Not reported

Action Code: 002
Action: FIVE-YEAR REVIEW
Date Started: / /
Date Completed: 09/30/09
Priority Level: Not reported
Operable Unit: SITEWIDE
Primary Responsibility: EPA Fund-Financed
Planning Status: Not reported
Urgency Indicator: Not reported
Action Anomaly: Not reported

Action Code: 002
Action: POTENTIALLY RESPONSIBLE PARTY REMEDIAL INVESTIGATION/FEASIBILITY STUDY
Date Started: 06/16/06
Date Completed: 08/16/10
Priority Level: Not reported
Operable Unit: REGIONAL
Primary Responsibility: Responsible Party
Planning Status: Not reported
Urgency Indicator: Not reported

INTEL CORP. (MOUNTAIN VIEW PLANT) (Continued) **1000203455**

Action Anomaly: Not reported

Action Code: 001
Action: RECORD OF DECISION AMENDMENT
Date Started: / /
Date Completed: 08/16/10
Priority Level: Not reported
Operable Unit: REGIONAL
Primary Responsibility: Federal Enforcement
Planning Status: Primary
Urgency Indicator: Not reported
Action Anomaly: Not reported

Action Code: 002
Action: REMEDIAL DESIGN/REMEDIAL ACTION NEGOTIATIONS
Date Started: 09/30/10
Date Completed: 09/28/11
Priority Level: Not reported
Operable Unit: SITEWIDE
Primary Responsibility: Federal Enforcement
Planning Status: Primary
Urgency Indicator: Not reported
Action Anomaly: Other Start and Completion Anomaly

Action Code: 002
Action: CONSENT DECREE
Date Started: 09/28/11
Date Completed: 03/06/12
Priority Level: Not reported
Operable Unit: SITEWIDE
Primary Responsibility: Federal Enforcement
Planning Status: Not reported
Urgency Indicator: Not reported
Action Anomaly: Not reported

Action Code: 001
Action: POTENTIALLY RESPONSIBLE PARTY LONG-TERM RESPONSE ACTION
Date Started: 03/16/00
Date Completed: / /
Priority Level: Not reported
Operable Unit: REGIONAL
Primary Responsibility: Responsible Party
Planning Status: Not reported
Urgency Indicator: Not reported
Action Anomaly: Not reported

Action Code: 002
Action: POTENTIALLY RESPONSIBLE PARTY LONG-TERM RESPONSE ACTION
Date Started: 09/28/01
Date Completed: / /
Priority Level: Not reported
Operable Unit: SOURCE CONTROL (SOILS & GW)

INTEL CORP. (MOUNTAIN VIEW PLANT) (Continued) **1000203455**

Primary Responsibility: Responsible Party
Planning Status: Not reported
Urgency Indicator: Not reported
Action Anomaly: Not reported

Action Code: 001
Action: POTENTIALLY RESPONSIBLE PARTY FEASIBILITY STUDY
Date Started: 09/27/07
Date Completed: / /
Priority Level: Not reported
Operable Unit: REGIONAL
Primary Responsibility: Responsible Party
Planning Status: Not reported
Urgency Indicator: Not reported
Action Anomaly: Not reported

Action Code: 003
Action: POTENTIALLY RESPONSIBLE PARTY REMEDIAL DESIGN
Date Started: 09/28/11
Date Completed: / /
Priority Level: Not reported
Operable Unit: REGIONAL
Primary Responsibility: Responsible Party
Planning Status: Primary
Urgency Indicator: Not reported
Action Anomaly: Not reported

Federal Register Details:
Fed Register Date: 06/10/86
Fed Register Volume: 51
Page Number: 21054

Fed Register Date: 10/15/84
Fed Register Volume: 49
Page Number: 40320

RCRA-SQG:
Date form received by agency: 09/01/1996
Facility name: INTEL CORPORATION
Facility address: 365 MIDDLEFIELD RD
MOUNTAIN VIEW, CA 94040
EPA ID: CAD061620217
Mailing address: 3065 BOWERS AVE
SANTA CLARA, CA 95051
Contact: Not reported
Contact address: Not reported
Not reported
Contact country: US
Contact telephone: Not reported
Contact email: Not reported
EPA Region: 09
Classification: Small Small Quantity Generator
Description: Handler: generates more than 100 and less than 1000 kg of hazardous

INTEL CORP. (MOUNTAIN VIEW PLANT) (Continued) **1000203455**

waste during any calendar month and accumulates less than 6000 kg of hazardous waste at any time; or generates 100 kg or less of hazardous waste during any calendar month, and accumulates more than 1000 kg of hazardous waste at any time

Owner/Operator Summary:

Owner/operator name:	INTEL CORPORATION (PRIVATE CORPORATION)
Owner/operator address:	NOT REQUIRED
	NOT REQUIRED, ME 99999
Owner/operator country:	Not reported
Owner/operator telephone:	(415) 555-1212
Legal status:	Private
Owner/Operator Type:	Owner
Owner/Op start date:	Not reported
Owner/Op end date:	Not reported

Owner/operator name:	NOT REQUIRED
Owner/operator address:	NOT REQUIRED
	NOT REQUIRED, ME 99999
Owner/operator country:	Not reported
Owner/operator telephone:	(415) 555-1212
Legal status:	Private
Owner/Operator Type:	Operator
Owner/Op start date:	Not reported
Owner/Op end date:	Not reported

Handler Activities Summary:

U.S. importer of hazardous waste:	No
Mixed waste (haz. and radioactive):	No
Recycler of hazardous waste:	No
Transporter of hazardous waste:	No
Treater, storer or disposer of HW:	No
Underground injection activity:	No
On-site burner exemption:	No
Furnace exemption:	No
Used oil fuel burner:	No
Used oil processor:	No
User oil refiner:	No
Used oil fuel marketer to burner:	No
Used oil Specification marketer:	No
Used oil transfer facility:	No
Used oil transporter:	No

Historical Generators:

Date form received by agency:	07/28/1980
Site name:	INTEL CORPORATION
Classification:	Large Quantity Generator

Violation Status: No violations found

US ENG CONTROLS:

EPA ID:	CAD061620217
Site ID:	0901482
Name:	INTEL CORP. (MOUNTAIN VIEW PLANT)
Address:	365 E MIDDLEFIELD RD
	MOUNTAIN VIEW, CA 94040

INTEL CORP. (MOUNTAIN VIEW PLANT) (Continued) **1000203455**

EPA Region: 09
County: SANTA CLARA
Event Code: Not reported
Actual Date: 08/25/2010
Contact Name: Not reported
Contact Phone and Ext: Not reported
Event Code Description: Not reported

Action ID: 002
Action Name: Explanation Of Significant Differences
Action Completion date: 04/16/1996
Operable Unit: 01
Contaminated Media : Groundwater
Engineering Control: Carbon Adsorption
Contact Name: Not reported
Contact Phone and Ext: Not reported
Event Code Description: Not reported

Action ID: 001
Action Name: RECORD OF DECISION
Action Completion date: 06/09/1989
Operable Unit: 01
Contaminated Media : Groundwater
Engineering Control: Air Stripping
Contact Name: Not reported
Contact Phone and Ext: Not reported
Event Code Description: Not reported

Action ID: 001
Action Name: RECORD OF DECISION
Action Completion date: 06/09/1989
Operable Unit: 01
Contaminated Media : Groundwater
Engineering Control: Carbon Adsorption
Contact Name: Not reported
Contact Phone and Ext: Not reported
Event Code Description: Not reported

Action ID: 001
Action Name: RECORD OF DECISION
Action Completion date: 06/09/1989
Operable Unit: 01
Contaminated Media : Groundwater
Engineering Control: Discharge
Contact Name: Not reported
Contact Phone and Ext: Not reported
Event Code Description: Not reported

Action ID: 001
Action Name: RECORD OF DECISION
Action Completion date: 06/09/1989
Operable Unit: 01
Contaminated Media : Groundwater
Engineering Control: Extraction
Contact Name: Not reported
Contact Phone and Ext: Not reported
Event Code Description: Not reported

INTEL CORP. (MOUNTAIN VIEW PLANT) (Continued) **1000203455**

Action ID: 001
Action Name: RECORD OF DECISION
Action Completion date: 06/09/1989
Operable Unit: 01
Contaminated Media : Groundwater
Engineering Control: Hydraulic Control
Contact Name: Not reported
Contact Phone and Ext: Not reported
Event Code Description: Not reported

Action ID: 001
Action Name: RECORD OF DECISION
Action Completion date: 06/09/1989
Operable Unit: 01
Contaminated Media : Groundwater
Engineering Control: Seal well
Contact Name: Not reported
Contact Phone and Ext: Not reported
Event Code Description: Not reported

Action ID: 001
Action Name: RECORD OF DECISION
Action Completion date: 06/09/1989
Operable Unit: 01
Contaminated Media : Soil
Engineering Control: Aeration
Contact Name: Not reported
Contact Phone and Ext: Not reported
Event Code Description: Not reported

Action ID: 001
Action Name: RECORD OF DECISION
Action Completion date: 06/09/1989
Operable Unit: 01
Contaminated Media : Soil
Engineering Control: Carbon Adsorption
Contact Name: Not reported
Contact Phone and Ext: Not reported
Event Code Description: Not reported

Action ID: 001
Action Name: RECORD OF DECISION
Action Completion date: 06/09/1989
Operable Unit: 01
Contaminated Media : Soil
Engineering Control: Dewatering
Contact Name: Not reported
Contact Phone and Ext: Not reported
Event Code Description: Not reported

Action ID: 001
Action Name: RECORD OF DECISION
Action Completion date: 06/09/1989
Operable Unit: 01
Contaminated Media : Soil
Engineering Control: Excavation
Contact Name: Not reported

INTEL CORP. (MOUNTAIN VIEW PLANT) (Continued) **1000203455**

Contact Phone and Ext: Not reported
Event Code Description: Not reported

Action ID: 001
Action Name: RECORD OF DECISION
Action Completion date: 06/09/1989
Operable Unit: 01
Contaminated Media : Soil
Engineering Control: Soil Vapor Extraction (in-situ)
Contact Name: Not reported
Contact Phone and Ext: Not reported
Event Code Description: Not reported

Action ID: 001
Action Name: RECORD OF DECISION
Action Completion date: 06/09/1989
Operable Unit: 01
Contaminated Media : Soil
Engineering Control: Treatment, (N.O.S.)
Contact Name: Not reported
Contact Phone and Ext: Not reported
Event Code Description: Not reported

Action ID: 001
Action Name: ROD Amendment
Action Completion date: 08/16/2010
Operable Unit: 01
Contaminated Media : Soil Gas
Engineering Control: Enhanced Interior Ventilation
Contact Name: Not reported
Contact Phone and Ext: Not reported
Event Code Description: Not reported

Action ID: 001
Action Name: ROD Amendment
Action Completion date: 08/16/2010
Operable Unit: 01
Contaminated Media : Soil Gas
Engineering Control: Indoor Air Monitoring
Contact Name: Not reported
Contact Phone and Ext: Not reported
Event Code Description: Not reported

Action ID: 001
Action Name: ROD Amendment
Action Completion date: 08/16/2010
Operable Unit: 01
Contaminated Media : Soil Gas
Engineering Control: Passive Ventilation System
Contact Name: Not reported
Contact Phone and Ext: Not reported
Event Code Description: Not reported

Action ID: 001
Action Name: ROD Amendment
Action Completion date: 08/16/2010
Operable Unit: 01

INTEL CORP. (MOUNTAIN VIEW PLANT) (Continued) **1000203455**

Contaminated Media : Soil Gas
Engineering Control: Sealing (seal cracks in foundations etc.)
Contact Name: Not reported
Contact Phone and Ext: Not reported
Event Code Description: Not reported

Action ID: 001
Action Name: ROD Amendment
Action Completion date: 08/16/2010
Operable Unit: 01
Contaminated Media : Soil Gas
Engineering Control: Sub-Membrane Depressurization
Contact Name: Not reported
Contact Phone and Ext: Not reported
Event Code Description: Not reported

Action ID: 001
Action Name: ROD Amendment
Action Completion date: 08/16/2010
Operable Unit: 01
Contaminated Media : Soil Gas
Engineering Control: Sub-Slab Depressurization System
Contact Name: Not reported
Contact Phone and Ext: Not reported
Event Code Description: Not reported

Action ID: 001
Action Name: ROD Amendment
Action Completion date: 08/16/2010
Operable Unit: 01
Contaminated Media : Soil Gas
Engineering Control: Vapor Barrier
Contact Name: Not reported
Contact Phone and Ext: Not reported
Event Code Description: Not reported

US INST CONTROL:
EPA ID: CAD061620217
Site ID: 0901482
Name: INTEL CORP. (MOUNTAIN VIEW PLANT)
Action Name: ROD Amendment
Address: 365 E MIDDLEFIELD RD
MOUNTAIN VIEW, CA 94040
EPA Region: 09
County: SANTA CLARA
Event Code: Not reported
Inst. Control: Building, Demolition, or Excavation Regulation
Actual Date: 08/25/2010
Complet. Date: 08/16/2010
Operable Unit: 01
Contaminated Media : Soil Gas
Contact Name : Not reported
Contact Phone and Ext : Not reported
Event Code Description: Not reported

EPA ID: CAD061620217

INTEL CORP. (MOUNTAIN VIEW PLANT) (Continued) **1000203455**

Site ID: 0901482
Name: INTEL CORP. (MOUNTAIN VIEW PLANT)
Action Name: ROD Amendment
Address: 365 E MIDDLEFIELD RD
MOUNTAIN VIEW, CA 94040
EPA Region: 09
County: SANTA CLARA
Event Code: Not reported
Inst. Control: Covenant
Actual Date: 08/25/2010
Complet. Date: 08/16/2010
Operable Unit: 01
Contaminated Media : Soil Gas
Contact Name : Not reported
Contact Phone and Ext : Not reported
Event Code Description: Not reported

EPA ID: CAD061620217
Site ID: 0901482
Name: INTEL CORP. (MOUNTAIN VIEW PLANT)
Action Name: ROD Amendment
Address: 365 E MIDDLEFIELD RD
MOUNTAIN VIEW, CA 94040
EPA Region: 09
County: SANTA CLARA
Event Code: Not reported
Inst. Control: Deed Notices
Actual Date: 08/25/2010
Complet. Date: 08/16/2010
Operable Unit: 01
Contaminated Media : Soil Gas
Contact Name : Not reported
Contact Phone and Ext : Not reported
Event Code Description: Not reported

EPA ID: CAD061620217
Site ID: 0901482
Name: INTEL CORP. (MOUNTAIN VIEW PLANT)
Action Name: ROD Amendment
Address: 365 E MIDDLEFIELD RD
MOUNTAIN VIEW, CA 94040
EPA Region: 09
County: SANTA CLARA
Event Code: Not reported
Inst. Control: Easement
Actual Date: 08/25/2010
Complet. Date: 08/16/2010
Operable Unit: 01
Contaminated Media : Soil Gas
Contact Name : Not reported
Contact Phone and Ext : Not reported
Event Code Description: Not reported

EPA ID: CAD061620217
Site ID: 0901482
Name: INTEL CORP. (MOUNTAIN VIEW PLANT)
Action Name: ROD Amendment

INTEL CORP. (MOUNTAIN VIEW PLANT) (Continued) **1000203455**

Address: 365 E MIDDLEFIELD RD
MOUNTAIN VIEW, CA 94040
EPA Region: 09
County: SANTA CLARA
Event Code: Not reported
Inst. Control: Notices to State Regulators Before Changes in Land Ownership
Actual Date: 08/25/2010
Complet. Date: 08/16/2010
Operable Unit: 01
Contaminated Media : Soil Gas
Contact Name : Not reported
Contact Phone and Ext : Not reported
Event Code Description: Not reported

ROD:

Full-text of USEPA Record of Decision(s) is available from EDR.

PRP:

PRP name: AIR PRODUCTS & CHEMICALS, INC.
BRE PROPERTIES
FAIRCHILD CO.
FAIRCHILD CO.
GENERAL INSTRUMENT CO.
GOLDEN GATE INVESTMENTS
GTE CORP.
INTEL CORP.
INTEL CORP.
INTEL CORP.
INTEL CORP.
INTEL CORP.
JACK DYMOND ASSOCIATES
MOFFETT FIELD NAS
NASA AMES
NEC ELECTRONICS, INC.
RAYTHEON CO.
RAYTHEON CO.
RAYTHEON CO.
RENAULT AND HANDLEY
SILTEC CORP.
SOBRATO DEVELOPMENT CO.
SUMMIT CORP. OF AMERICA
TECHNITRON

FINDS:

Registry ID: 110002652905

Environmental Interest/Information System

California Department of Toxic Substances Control EnviroStor System (DTSC-EnviroStor) is an online search and Geographic Information System (GIS) tool for identifying sites that have known contamination or sites for which there may be reasons to investigate further. The EnviroStor database includes the following site types: Federal Superfund sites (National Priorities List (NPL)); State Response, including Military Facilities and State Superfund; Voluntary Cleanup; and School sites.

INTEL CORP. (MOUNTAIN VIEW PLANT) (Continued) **1000203455**

California Hazardous Waste Tracking System - Datamart (HWTS-DATAMART) provides California with information on hazardous waste shipments for generators, transporters, and treatment, storage, and disposal facilities.

SUPERFUND NPL

RCRAInfo is a national information system that supports the Resource Conservation and Recovery Act (RCRA) program through the tracking of events and activities related to facilities that generate, transport, and treat, store, or dispose of hazardous waste. RCRAInfo allows RCRA program staff to track the notification, permit, compliance, and corrective action activities required under RCRA.

STATE MASTER

HAZNET:

envid:	1000203455
Year:	1998
GEPAID:	CAD061620217
Contact:	INTEL CORPORATION
Telephone:	4087653375
Mailing Name:	Not reported
Mailing Address:	2200 MISSION COLLEGE BLVD MP1 106
Mailing City,St,Zip:	SANTA CLARA, CA 950528119
Gen County:	Not reported
TSD EPA ID:	CAD009452657
TSD County:	Not reported
Waste Category:	Other organic solids
Disposal Method:	Recycler
Tons:	15.1704
Cat Decode:	Not reported
Method Decode:	Not reported
Facility County:	Santa Clara

envid:	1000203455
Year:	1998
GEPAID:	CAD061620217
Contact:	INTEL CORPORATION
Telephone:	4087653375
Mailing Name:	Not reported
Mailing Address:	2200 MISSION COLLEGE BLVD MP1 106
Mailing City,St,Zip:	SANTA CLARA, CA 950528119
Gen County:	Not reported
TSD EPA ID:	CAD009452657
TSD County:	Not reported
Waste Category:	Unspecified organic liquid mixture
Disposal Method:	Treatment, Incineration
Tons:	5.2000
Cat Decode:	Not reported
Method Decode:	Not reported
Facility County:	Santa Clara

envid:	1000203455
Year:	1998
GEPAID:	CAD061620217

INTEL CORP. (MOUNTAIN VIEW PLANT) (Continued) **1000203455**

Contact: INTEL CORPORATION
Telephone: 4087653375
Mailing Name: Not reported
Mailing Address: 2200 MISSION COLLEGE BLVD MP1 106
Mailing City,St,Zip: SANTA CLARA, CA 950528119
Gen County: Not reported
TSD EPA ID: CAD009452657
TSD County: Not reported
Waste Category: Other organic solids
Disposal Method: Disposal, Land Fill
Tons: 75.8520
Cat Decode: Not reported
Method Decode: Not reported
Facility County: Santa Clara

ECHO:
Envid: 1000203455
Registry ID: 110002652905
DFR URL: http://echo.epa.gov/detailed_facility_report?fid=110002652905

NPL **MICROCHIP TECHNOLOGY INC** **NPL** **1000201854**
Region **1300 TERRA BELLA AVE** **SEMS** **CAD009111444**
WNW **MOUNTAIN VIEW, CA 94043** **CORRACTS**
1/8-1/4 **US ENG CONTROLS**
1209 ft. **RCRA NonGen / NLR**
ROD
FINDS

NPL:
EPA ID: CAD009111444
Cerclis ID: 901134
EPA Region: 9
Federal: N
Final Date: 1987-07-21 00:00:00
Site Score: 35.350000000000001
Latitude: 37.410800000000002
Longitude: -122.0797

Category Details:
NPL Status: Currently on the Final NPL
Category Description: Depth To Aquifer-> 10 And <= 25 Feet
Category Value: 25

NPL Status: Currently on the Final NPL
Category Description: Distance To Nearest Population-> 0 And <= 1/4 Mile
Category Value: 10

Site Details:
Site Name: TELEDYNE SEMICONDUCTOR
Site Status: Final
Site Zip: 94043
Site City: MOUNTAIN VIEW
Site State: CA
Federal Site: No
Site County: SANTA CLARA
EPA Region: 09

MICROCHIP TECHNOLOGY INC (Continued) **1000201854**

Date Proposed: 10/15/84
Date Deleted: Not reported
Date Finalized: 07/22/87

Substance Details:

NPL Status: Currently on the Final NPL
Substance ID: Not reported
Substance: Not reported
CAS #: Not reported
Pathway: Not reported
Scoring: Not reported

NPL Status: Currently on the Final NPL
Substance ID: A091
Substance: 1,1,2-TRICHLORO-1,2,2-TRIFLUOROETHANE
CAS #: 76-13-1
Pathway: GROUND WATER PATHWAY
Scoring: 2

NPL Status: Currently on the Final NPL
Substance ID: U071
Substance: DICHLOROBENZENE, 1,3-
CAS #: 541-73-1
Pathway: GROUND WATER PATHWAY
Scoring: 4

NPL Status: Currently on the Final NPL
Substance ID: U079
Substance: TRANS-DICHLOROETHYLENE, 1,2-
CAS #: 156-60-5
Pathway: GROUND WATER PATHWAY
Scoring: 2

NPL Status: Currently on the Final NPL
Substance ID: U210
Substance: TETRACHLOROETHENE
CAS #: 127-18-4
Pathway: GROUND WATER PATHWAY
Scoring: 2

NPL Status: Currently on the Final NPL
Substance ID: U228
Substance: TRICHLOROETHYLENE (TCE)
CAS #: 79-01-6
Pathway: GROUND WATER PATHWAY
Scoring: 2

Summary Details:

Conditions at proposal October 15, 1984): Teledyne Semiconductor has manufactured semiconductors on a 1-acre site in Mountain View, Santa Clara County, California, since 1962. In December l982, Teledyne reported to the California Regional Water Quality Control Board CRWQCB) that soil and ground water near an underground storage tank were contaminated with solvents, including trichloroethylene. An investigation in June 1984 revealed that the contaminants had migrated to the northand affected approximately 50 private domestic wells. Local agencies and the company have provided alternative

MICROCHIP TECHNOLOGY INC (Continued) **1000201854**

sources of drinking water for the affected residences. About 116,000 people depend on wells within 3 miles of the site as a source of drinking water. The company is working with CRWQCB to determine the extent of the contamination and to develop interim hydraulic controls to prevent further migration of the contaminants. The facility received Interim Status underSubtitle C of the Resource Conservation and Recovery Act RCRA) when the company filed Part A of a permit application. This is one of 19 sites in the South Bay Area of San Francisco. Facilities at these sites have used a variety of toxicchemicals, primarily chlorinated organic solvents, which contaminate a common ground water basin. Although these sites are listed separately, EPA intends to apply an area-wide approach to the problem as well as take specific action as necessary. Status February 1986): CRWQCB, in conjunction with EPA and the California Department of Health Services, is considering various response actions at the site. This site remains in proposed status until EPA implements the appropriate elements of its final policy for placing RCRA-related sites on the NPL and then applies the policy to this site. Status July 22, 1987): Subsequent investigation revealed that this site is not subject to the Subtitle C permitting requirements of RCRA. Its score on the Ha ard Ranking System, which EPA uses to evaluate sites for the NPL, is above the cutoff point of 28.50, and EPA received no information that prevents placing the site on the NPL. Therefore, it is being placed on the NPL. Teledyne is planning on pumping the contaminated ground water in the upper aquifer to the surface for subsequent treatment.

Site Status Details:

NPL Status:	Final
Proposed Date:	10/15/1984
Final Date:	07/22/1987
Deleted Date:	Not reported

Narratives Details:

NPL Name:	TELEDYNE SEMICONDUCTOR
City:	MOUNTAIN VIEW
State:	CA

SEMS:

Site ID:	901134
EPA ID:	CAD009111444
Federal Facility:	N
NPL:	Currently on the Final NPL
Non NPL Status:	Not reported

Following information was gathered from the prior CERCLIS update completed in 10/2013:

Site ID:	0901134
EPA ID:	CAD009111444
Facility County:	SANTA CLARA
Short Name:	TELEDYNE SEMICONDUCTOR
Congressional District:	18
IFMS ID:	0995
SMSA Number:	7400
USGC Hydro Unit:	18050003
Federal Facility:	Not a Federal Facility
DMNSN Number:	1.00000
Site Orphan Flag:	N
RCRA ID:	Y

MICROCHIP TECHNOLOGY INC (Continued) **1000201854**

USGS Quadrangle:	Not reported
Site Init By Prog:	Not reported
NFRAP Flag:	Not reported
Parent ID:	Not reported
RST Code:	Not reported
EPA Region:	09
Classification:	Manufacturing Plant
Site Settings Code:	SU
NPL Status:	Currently on the Final NPL
DMNSN Unit Code:	ACRE
RBRAC Code:	Not reported
RResp Fed Agency Code:	Not reported
Non NPL Status:	Not reported
Non NPL Status Date:	/ /
Site Fips Code:	06085
CC Concurrence Date:	03/31/92
CC Concurrence FY:	1992
Alias EPA ID:	Not reported
Site FUDS Flag:	Not reported

CERCLIS Site Contact Name(s):

Contact ID:	13003854.00000
Contact Name:	Leslie Ramirez
Contact Tel:	(415) 972-3978
Contact Title:	Site Assessment Manager (SAM)
Contact Email:	Not reported

Contact ID:	13003858.00000
Contact Name:	Sharon Murray
Contact Tel:	(415) 972-4250
Contact Title:	Site Assessment Manager (SAM)
Contact Email:	Not reported

Contact ID:	13004003.00000
Contact Name:	Carl Brickner
Contact Tel:	Not reported
Contact Title:	Site Assessment Manager (SAM)
Contact Email:	Not reported

Contact ID:	13004283.00000
Contact Name:	Melanie Morash
Contact Tel:	(415) 972-3050
Contact Title:	Remedial Project Manager (RPM)
Contact Email:	Not reported

CERCLIS Site Alias Name(s):

Alias ID:	101
Alias Name:	TELEDYNE SEMICONDUCTOR
Alias Address:	1300 TERRA BELLA AVE MOUNTAIN VIEW, CA 94043
Alias Comments:	Not reported
Site Description:	The Study Area has been divided into the following three areas based on the sources of contamination, the extent of contamination in the ground water and geographic location: Teledyne Semiconductor, Inc. 1300 Terra Bella Avenue, Mountain View, California: Teledyne Semiconductor, Inc. (Teledyne) has owned and operated a semiconductor manufacturing facilit at 1300 Terra Bella Avenue

MICROCHIP TECHNOLOGY INC (Continued) **1000201854**

since 1962, (Figure 2). The southern half of the facility was built in 1962 and the northern half of the building was added in 1966. Spectra-Physics, Inc., 1250 West Middlefield Road, Mountain View, California: Spectra-Physics is an active manufacturer of lasers and associated components which as operated two of its divisions, Laser Products and Optics, in the City of Mountain View since 1961. Seven of the nine buildings in Spectra-Physics' Mountain View facility are bounded by West Middlefield Road, Terra Bella Ave, and Shoreline Boulevard (formerly Stierlin Road) (Figure 2). The other two buildings are on the north side of Terra Bella Avenue. Teledyne/Spectra-Physics Combined Study Area: The Teledyne/Spectra-Physics Combined Study Area (the "Study Area") encompasses the full extent of the groundwater plume and is generally bounded by Permanente Creek to the west, the Cith of Mountain View dewatering trench to the north, Armand Avenue to the east, and Teledyne and Spectra-Physics facilities to thesouth (Figure 1). The Study Area is located in the Santa Clara Valley which is a gently-sloping alluvial plain, flanked by the Diablo Range to the east-southeast and the Santa Cruz Mountes to the west-southwest. The Study Area is located twoard the center of the valley. The Santa Cruz Mountains are located several miles southwest of the Study Area. The San Francisco Bay is located approximately 3 miles north of the Study Area. The Study Area consists of a mixture of commercial/industrial buildings (about 57 percent), residential land use (about 8 percent), and public buildings and land uses (about 35 percent). The Study Area contains a network of paved streets with sidewalks and landscaping. There are two open spaces within the Study Area: one is the play ground and softball field associated with the Crittenden Middle School immediately west of the on-site areas, and the other is the open space adjacent to the present City of Mountain View landfill and Shoreline Amphitheater. Ground water zones at the Study Area are divided into an Upper Aquifer Zone and a Deep Aquifer Zone (Figure 3). The Upper Aquifer Zone is divided into the Shallow Zone and the Intermediate Zone. The Shallow Zone is about 10 feet thick, and generally occurs between the depths of 10 to about 30 feet below ground surface. The Intermediate Zone is about 10 to 15 feet thick, generally occurring between the depths of 35 to 70 feet below ground surface. The Upper Aquifer Zone and the Deep Aquifer Zone are separated by a Confining Zone composed primarily of silt which varies in thickness from about 50 to 150 feet. The Deep Aquifer Zone is generally more than 150 feet below ground surface. Groundwater elevations in the Study Area indicate a northerly flow direction in the Upper Aquifer Zone. Elevations in the Shallow and Intermediate Zone sediments demonstrate an upward hydraulic gradient between the two zones. Groundwater elevations within the Study Area also show an upward hydraulic gradient from the Deep Aquifer to the Upper Aquifer. History of Site Activities Teledyne has operated a semiconductor manufacturing facility at its Mountain View facility since approximately 1963. Teledyne installed two 1400 gallon below-grade sumps at their site in 1962 and 1966, respectively. Prior to 1980, the sumps were used for acid neutralization and waste Trichloroethene (TCE) collection. Neither sump has contained TCE since 1980 and the two sumps are no longer in service. A 2,000 gallon underground waste flammable solvent tank (Tank A) was installed in 1975 and removed in 1982. It was used to store waste isopropyl alcohol, xylene and acetone. Teledyne also used Trichloroethane (TCA) and other Volatile Organic Compounds (VOCs) at the facility. All underground solvent handling activities were discontinued in 1980 and all chemicals are currently stored above-ground. Since approximately 1963, Spectra-Physics has manufactured lasers and associated components at its Mountain View facility. Spectra-Physics previously used five underground sumps as part of its industrial wastewater disposal system. One 50 gallon and four 1000 gallon underground sumps were installed between 1968 and 1977. Rinsewaters were discharged through these sumps to the sanitary sewer for the primary purpose of pH and flow

MICROCHIP TECHNOLOGY INC (Continued) **1000201854**

equalization. All but one of the sumps were removed in 1987. The remaining sump is primarily used for settlement of solids. Spectra-Physics used TCE, TCA, Freon-113 and other volatile organic compounds (VOCs) in its manufacturing processes. History of Site Investigations In 1982, Teledyne and Spectra-Physics submitted Facility Questionnaires to the California Regional Water Quality Control Board (RWQCB) staff describing their underground neutralization systems, sumps, and tanks. Based on these submittals, staff required the initiation of a remedial investigation (RI) at Teledyne in 1982 and Spectra-Physics in 1984. The RI has been ongoing for the last eight years. Teledyne and Spectra-Physics have jointly and separately implemented interim remedial actions since remedial investigations were initiated. History of Enforcement Actions Teledyne and Spectra-Physics are on the National Priorities List (NPL). The sites have been regulated by the RWQCB Orders since. 1986. The summary of enforcement history for each of the sites is as follows: Teledyne - February 1986 - Order No. 86-9, Waste Discharge Requirements - June 1986 - Teledyne Semiconductor site is added to the NPL - September 1986 - Cleanup and Abatement Order No. 86-011 - January 1987 - Cleanup and Abatement Order No. 87-002 - January 1989 - Order No. 89-019, Site Cleanup Requirements Spectra-Physics - February 1986 -Order No. 86-10, Waste Discharge Requirements - September 1986 - Cleanup and Abatement Order No. 86-012 - January 1987 - Cleanup and Abatement Order No. 87-003 - June 1988 - Spectra-Physics site proposed for NPL - January 1989 - Order No. 89-020, Site Cleanup Requirements A Record of Decision addressing OU1 of the Teledyne Semiconductor Site was completed in March, 1991.

CERCLIS Assessment History:

Action Code:	001
Action:	DISCOVERY
Date Started:	/ /
Date Completed:	08/01/80
Priority Level:	Not reported
Operable Unit:	SITEWIDE
Primary Responsibility:	State Enforcement
Planning Status:	Not reported
Urgency Indicator:	Not reported
Action Anomaly:	Not reported

Action Code:	001
Action:	PRELIMINARY ASSESSMENT
Date Started:	/ /
Date Completed:	07/01/84
Priority Level:	Higher priority for further assessment
Operable Unit:	SITEWIDE
Primary Responsibility:	EPA Fund-Financed
Planning Status:	Not reported
Urgency Indicator:	Not reported
Action Anomaly:	Not reported

Action Code:	001
Action:	HAZARD RANKING SYSTEM PACKAGE
Date Started:	/ /
Date Completed:	08/01/84
Priority Level:	Not reported
Operable Unit:	SITEWIDE
Primary Responsibility:	EPA Fund-Financed

MICROCHIP TECHNOLOGY INC (Continued) **1000201854**

Planning Status: Not reported
Urgency Indicator: Not reported
Action Anomaly: Not reported

Action Code: 001
Action: SITE INSPECTION
Date Started: / /
Date Completed: 08/01/84
Priority Level: Higher priority for further assessment
Operable Unit: SITEWIDE
Primary Responsibility: EPA Fund-Financed
Planning Status: Not reported
Urgency Indicator: Not reported
Action Anomaly: Not reported

Action Code: 001
Action: PROPOSAL TO NATIONAL PRIORITIES LIST
Date Started: / /
Date Completed: 10/15/84
Priority Level: Not reported
Operable Unit: SITEWIDE
Primary Responsibility: EPA Fund-Financed
Planning Status: Not reported
Urgency Indicator: Not reported
Action Anomaly: Not reported

Action Code: 001
Action: FINAL LISTING ON NATIONAL PRIORITIES LIST
Date Started: / /
Date Completed: 07/22/87
Priority Level: Not reported
Operable Unit: SITEWIDE
Primary Responsibility: EPA Fund-Financed
Planning Status: Not reported
Urgency Indicator: Not reported
Action Anomaly: Not reported

Action Code: 001
Action: NATIONAL PRIORITIES LIST RESPONSIBLE PARTY SEARCH
Date Started: / /
Date Completed: 01/12/88
Priority Level: Not reported
Operable Unit: SITEWIDE
Primary Responsibility: Federal Enforcement
Planning Status: Primary
Urgency Indicator: Not reported
Action Anomaly: Not reported

Action Code: 001
Action: STATE ORDER
Date Started: / /
Date Completed: 01/18/89

MICROCHIP TECHNOLOGY INC (Continued) **1000201854**

Priority Level: Not reported
Operable Unit: SITEWIDE
Primary Responsibility: State Enforcement
Planning Status: Not reported
Urgency Indicator: Not reported
Action Anomaly: Not reported

Action Code: 002
Action: REMOVAL ASSESSMENT
Date Started: 06/18/90
Date Completed: 06/18/90
Priority Level: Not reported
Operable Unit: SITEWIDE
Primary Responsibility: EPA Fund-Financed
Planning Status: Primary
Urgency Indicator: Not reported
Action Anomaly: Not reported

Action Code: 002
Action: STATE ORDER
Date Started: / /
Date Completed: 02/15/91
Priority Level: Not reported
Operable Unit: SITEWIDE
Primary Responsibility: State Enforcement
Planning Status: Primary
Urgency Indicator: Not reported
Action Anomaly: Not reported

Action Code: 001
Action: UNILATERAL ADMIN ORDER
Date Started: / /
Date Completed: 03/20/91
Priority Level: Not reported
Operable Unit: SITEWIDE
Primary Responsibility: State Enforcement
Planning Status: Primary
Urgency Indicator: Not reported
Action Anomaly: Not reported

Action Code: 001
Action: POTENTIALLY RESPONSIBLE PARTY REMEDIAL INVESTIGATION/FEASIBILITY STUDY
Date Started: 01/19/89
Date Completed: 03/22/91
Priority Level: Not reported
Operable Unit: TELEDYNE SEMICONDUCTOR
Primary Responsibility: PRP Response Under State
Planning Status: Primary
Urgency Indicator: Not reported
Action Anomaly: Not reported

MICROCHIP TECHNOLOGY INC (Continued) **1000201854**

Action Code:	001
Action:	POTENTIALLY RESPONSIBLE PARTY REMEDIAL ACTION
Date Started:	03/22/91
Date Completed:	03/22/91
Priority Level:	Not reported
Operable Unit:	TELEDYNE SEMICONDUCTOR
Primary Responsibility:	PRP Response Under State
Planning Status:	Primary
Urgency Indicator:	Not reported
Action Anomaly:	Not reported

Action Code:	001
Action:	POTENTIALLY RESPONSIBLE PARTY REMEDIAL DESIGN
Date Started:	03/22/91
Date Completed:	03/22/91
Priority Level:	Not reported
Operable Unit:	TELEDYNE SEMICONDUCTOR
Primary Responsibility:	PRP Response Under State
Planning Status:	Primary
Urgency Indicator:	Not reported
Action Anomaly:	Not reported

Action Code:	001
Action:	ADMINISTRATIVE RECORDS
Date Started:	03/22/91
Date Completed:	03/22/91
Priority Level:	Admin Record Compiled for a Remedial Event
Operable Unit:	TELEDYNE SEMICONDUCTOR
Primary Responsibility:	EPA Fund-Financed
Planning Status:	Primary
Urgency Indicator:	Not reported
Action Anomaly:	Not reported

Action Code:	001
Action:	RECORD OF DECISION
Date Started:	/ /
Date Completed:	03/22/91
Priority Level:	Final Remedy Selected at Site
Operable Unit:	TELEDYNE SEMICONDUCTOR
Primary Responsibility:	Federal Enforcement
Planning Status:	Primary
Urgency Indicator:	Not reported
Action Anomaly:	Not reported

Action Code:	001
Action:	RISK/HEALTH ASSESSMENT
Date Started:	/ /
Date Completed:	06/15/91
Priority Level:	Not reported
Operable Unit:	TELEDYNE SEMICONDUCTOR
Primary Responsibility:	Responsible Party
Planning Status:	Not reported
Urgency Indicator:	Not reported
Action Anomaly:	Not reported

MICROCHIP TECHNOLOGY INC (Continued) **1000201854**

Action Code: 001
Action: PRELIMINARY CLOSE-OUT REPORT PREPARED
Date Started: / /
Date Completed: 03/31/92
Priority Level: Not reported
Operable Unit: TELEDYNE SEMICONDUCTOR
Primary Responsibility: EPA Fund-Financed
Planning Status: Not reported
Urgency Indicator: Not reported
Action Anomaly: Not reported

Action Code: 001
Action: REMOVAL ASSESSMENT
Date Started: / /
Date Completed: 12/15/92
Priority Level: Not reported
Operable Unit: SITEWIDE
Primary Responsibility: EPA Fund-Financed
Planning Status: Primary
Urgency Indicator: Not reported
Action Anomaly: Not reported

Action Code: 001
Action: ADMINISTATIVE/VOLUNTARY COST RECOVERY
Date Started: / /
Date Completed: 03/18/93
Priority Level: Not reported
Operable Unit: SITEWIDE
Primary Responsibility: State Enforcement
Planning Status: Primary
Urgency Indicator: Not reported
Action Anomaly: Not reported

Action Code: 001
Action: SECTION 107 LITIGATION
Date Started: 08/14/92
Date Completed: 04/29/93
Priority Level: Not reported
Operable Unit: SITEWIDE
Primary Responsibility: Federal Enforcement
Planning Status: Primary
Urgency Indicator: Not reported
Action Anomaly: Not reported

Action Code: 001
Action: FIVE-YEAR REVIEW
Date Started: / /
Date Completed: 09/29/99
Priority Level: Not reported
Operable Unit: TELEDYNE SEMICONDUCTOR
Primary Responsibility: EPA Fund-Financed
Planning Status: Primary
Urgency Indicator: Not reported

MICROCHIP TECHNOLOGY INC (Continued) **1000201854**

Action Anomaly: Not reported

Action Code: 002
Action: FIVE-YEAR REVIEW
Date Started: / /
Date Completed: 09/30/04
Priority Level: Not reported
Operable Unit: TELEDYNE SEMICONDUCTOR
Primary Responsibility: EPA Fund-Financed
Planning Status: Primary
Urgency Indicator: Not reported
Action Anomaly: Not reported

Action Code: 003
Action: FIVE-YEAR REVIEW
Date Started: / /
Date Completed: 09/30/09
Priority Level: Not reported
Operable Unit: TELEDYNE SEMICONDUCTOR
Primary Responsibility: EPA Fund-Financed
Planning Status: Not reported
Urgency Indicator: Not reported
Action Anomaly: Not reported

Action Code: 001
Action: INITIAL REMEDIAL MEASURE
Date Started: 09/01/82
Date Completed: / /
Priority Level: Not reported
Operable Unit: TELEDYNE SEMICONDUCTOR
Primary Responsibility: PRP Lead Under State
Planning Status: Primary
Urgency Indicator: Not reported
Action Anomaly: Not reported

Action Code: 001
Action: OPERATIONS AND MAINTENANCE
Date Started: 03/22/91
Date Completed: / /
Priority Level: Not reported
Operable Unit: TELEDYNE SEMICONDUCTOR
Primary Responsibility: PRP Response Under State
Planning Status: Primary
Urgency Indicator: Not reported
Action Anomaly: Not reported

Action Code: 002
Action: OPERATIONS AND MAINTENANCE
Date Started: 03/31/92
Date Completed: / /
Priority Level: Not reported
Operable Unit: TELEDYNE SEMICONDUCTOR

MICROCHIP TECHNOLOGY INC (Continued) **1000201854**

Primary Responsibility: PRP Response Under State
Planning Status: Primary
Urgency Indicator: Not reported
Action Anomaly: Not reported

Action Code: 001
Action: POTENTIALLY RESPONSIBLE PARTY FEASIBILITY STUDY
Date Started: 08/22/12
Date Completed: / /
Priority Level: Not reported
Operable Unit: TELEDYNE SEMICONDUCTOR
Primary Responsibility: Responsible Party
Planning Status: Primary
Urgency Indicator: Not reported
Action Anomaly: Not reported

Federal Register Details:
Fed Register Date: 07/22/87
Fed Register Volume: 52
Page Number: 27620

Fed Register Date: 10/15/84
Fed Register Volume: 49
Page Number: 40320

CORRACTS:

EPA ID: CAD009111444
EPA Region: 9
Area Name: ENTIRE FACILITY
Actual Date: 19910401
Action: CA550RC
NAICS Code(s): Not reported
Original schedule date: 19910401
Schedule end date: Not reported

EPA ID: CAD009111444
EPA Region: 9
Area Name: ENTIRE FACILITY
Actual Date: 19910401
Action: CA550 - Certification Of Remedy Completion Or Construction Completion
NAICS Code(s): Not reported
Original schedule date: Not reported
Schedule end date: Not reported

EPA ID: CAD009111444
EPA Region: 9
Area Name: ENTIRE FACILITY
Actual Date: 19840801
Action: CA049SI
NAICS Code(s): Not reported
Original schedule date: Not reported
Schedule end date: Not reported

MICROCHIP TECHNOLOGY INC (Continued) **1000201854**

EPA ID: CAD009111444
EPA Region: 9
Area Name: ENTIRE FACILITY
Actual Date: 19840801
Action: CA050 - RFA Completed
NAICS Code(s): Not reported
Original schedule date: Not reported
Schedule end date: Not reported

EPA ID: CAD009111444
EPA Region: 9
Area Name: ENTIRE FACILITY
Actual Date: 19840701
Action: CA029SF
NAICS Code(s): Not reported
Original schedule date: Not reported
Schedule end date: Not reported

EPA ID: CAD009111444
EPA Region: 9
Area Name: ENTIRE FACILITY
Actual Date: 19840701
Action: CA049PA
NAICS Code(s): Not reported
Original schedule date: 19890215
Schedule end date: Not reported

EPA ID: CAD009111444
EPA Region: 9
Area Name: ENTIRE FACILITY
Actual Date: 19840701
Action: CA074HI
NAICS Code(s): Not reported
Original schedule date: Not reported
Schedule end date: Not reported

EPA ID: CAD009111444
EPA Region: 9
Area Name: ENTIRE FACILITY
Actual Date: 19840701
Action: CA075HI - CA Prioritization, Facility or area was assigned a high corrective action priority
NAICS Code(s): Not reported
Original schedule date: Not reported
Schedule end date: Not reported

EPA ID: CAD009111444
EPA Region: 9
Area Name: ENTIRE FACILITY
Actual Date: 19890501
Action: CA150 - RFI Workplan Approved
NAICS Code(s): Not reported
Original schedule date: Not reported
Schedule end date: Not reported

EPA ID: CAD009111444
EPA Region: 9

MICROCHIP TECHNOLOGY INC (Continued) **1000201854**

Area Name: ENTIRE FACILITY
Actual Date: 19890501
Action: CA300 - CMS Workplan Approved
NAICS Code(s): Not reported
Original schedule date: Not reported
Schedule end date: Not reported

EPA ID: CAD009111444
EPA Region: 9
Area Name: ENTIRE FACILITY
Actual Date: 19941007
Action: CA210SF - CA Responsibility Referred To A Non-RCRA Federal Authority, Corrective Action at the facility or area referred to CERCLA
NAICS Code(s): Not reported
Original schedule date: Not reported
Schedule end date: Not reported

EPA ID: CAD009111444
EPA Region: 9
Area Name: ENTIRE FACILITY
Actual Date: 19941007
Action: CA075ME - CA Prioritization, Facility or area was assigned a medium corrective action priority
NAICS Code(s): Not reported
Original schedule date: Not reported
Schedule end date: Not reported

EPA ID: CAD009111444
EPA Region: 9
Area Name: ENTIRE FACILITY
Actual Date: 19860219
Action: CA250 - CMS Imposition
NAICS Code(s): Not reported
Original schedule date: Not reported
Schedule end date: Not reported

EPA ID: CAD009111444
EPA Region: 9
Area Name: ENTIRE FACILITY
Actual Date: 19860219
Action: CA600SR - Stabilization Measures Implemented, Primary measure is source removal and/or treatment
NAICS Code(s): Not reported
Original schedule date: Not reported
Schedule end date: Not reported

EPA ID: CAD009111444
EPA Region: 9
Area Name: ENTIRE FACILITY
Actual Date: 19860219
Action: CA600GW - Stabilization Measures Implemented, Groundwater extraction and treatment
NAICS Code(s): Not reported
Original schedule date: Not reported
Schedule end date: Not reported

EPA ID: CAD009111444

MICROCHIP TECHNOLOGY INC (Continued) **1000201854**

EPA Region: 9
Area Name: ENTIRE FACILITY
Actual Date: 19860219
Action: CA100 - RFI Imposition
NAICS Code(s): Not reported
Original schedule date: Not reported
Schedule end date: Not reported

EPA ID: CAD009111444
EPA Region: 9
Area Name: ENTIRE FACILITY
Actual Date: 19910222
Action: CA400 - Date For Remedy Selection (CM Imposed)
NAICS Code(s): Not reported
Original schedule date: 19910222
Schedule end date: Not reported

EPA ID: CAD009111444
EPA Region: 9
Area Name: ENTIRE FACILITY
Actual Date: 19910222
Action: CA400 - Date For Remedy Selection (CM Imposed)
NAICS Code(s): Not reported
Original schedule date: Not reported
Schedule end date: Not reported

EPA ID: CAD009111444
EPA Region: 9
Area Name: ENTIRE FACILITY
Actual Date: 19910222
Action: CA650 - Stabilization Construction Completed
NAICS Code(s): Not reported
Original schedule date: Not reported
Schedule end date: Not reported

EPA ID: CAD009111444
EPA Region: 9
Area Name: ENTIRE FACILITY
Actual Date: 19910222
Action: CA350 - CMS Approved
NAICS Code(s): Not reported
Original schedule date: Not reported
Schedule end date: Not reported

EPA ID: CAD009111444
EPA Region: 9
Area Name: ENTIRE FACILITY
Actual Date: 19910222
Action: CA200 - RFI Approved
NAICS Code(s): Not reported
Original schedule date: Not reported
Schedule end date: Not reported

EPA ID: CAD009111444
EPA Region: 9
Area Name: ENTIRE FACILITY
Actual Date: 19970926

MICROCHIP TECHNOLOGY INC (Continued) **1000201854**

Action:	CA225NR - Stabilization Measures Evaluation, This facility is, not amenable to stabilization activity at the, present time for reasons other than (1) it appears to be technically, infeasible or inappropriate (NF) or (2) there is a lack of technical, information (IN). Reasons for this conclusion may be the status of, closure at the facility, the degree of risk, timing considerations, the status of corrective action work at the facility, or other, administrative considerations
NAICS Code(s):	Not reported
Original schedule date:	Not reported
Schedule end date:	Not reported

EPA ID:	CAD009111444
EPA Region:	9
Area Name:	ENTIRE FACILITY
Actual Date:	19970926
Action:	CA725YE - Current Human Exposures Under Control, Yes, Current Human Exposures Under Control has been verified
NAICS Code(s):	Not reported
Original schedule date:	Not reported
Schedule end date:	Not reported

EPA ID:	CAD009111444
EPA Region:	9
Area Name:	ENTIRE FACILITY
Actual Date:	19970926
Action:	CA210 - CA Responsibility Referred To A Non-RCRA Federal Authority
NAICS Code(s):	Not reported
Original schedule date:	Not reported
Schedule end date:	Not reported

EPA ID:	CAD009111444
EPA Region:	9
Area Name:	ENTIRE FACILITY
Actual Date:	19970926
Action:	CA750YE - Migration of Contaminated Groundwater under Control, Yes, Migration of Contaminated Groundwater Under Control has been verified
NAICS Code(s):	Not reported
Original schedule date:	Not reported
Schedule end date:	Not reported

EPA ID:	CAD009111444
EPA Region:	9
Area Name:	ENTIRE FACILITY
Actual Date:	20001228
Action:	CA750YE - Migration of Contaminated Groundwater under Control, Yes, Migration of Contaminated Groundwater Under Control has been verified
NAICS Code(s):	Not reported
Original schedule date:	Not reported
Schedule end date:	Not reported

EPA ID:	CAD009111444
EPA Region:	9
Area Name:	ENTIRE FACILITY
Actual Date:	20001228
Action:	CA725YE - Current Human Exposures Under Control, Yes, Current Human Exposures Under Control has been verified

MICROCHIP TECHNOLOGY INC (Continued) **1000201854**

NAICS Code(s): Not reported
Original schedule date: Not reported
Schedule end date: Not reported

EPA ID: CAD009111444
EPA Region: 9
Area Name: ENTIRE FACILITY
Actual Date: 20001228
Action: CA750YE - Migration of Contaminated Groundwater under Control, Yes, Migration of Contaminated Groundwater Under Control has been verified
NAICS Code(s): Not reported
Original schedule date: 20001228
Schedule end date: Not reported

EPA ID: CAD009111444
EPA Region: 9
Area Name: ENTIRE FACILITY
Actual Date: 20001228
Action: CA725YE - Current Human Exposures Under Control, Yes, Current Human Exposures Under Control has been verified
NAICS Code(s): Not reported
Original schedule date: 20001228
Schedule end date: Not reported

US ENG CONTROLS:
EPA ID: CAD009111444
Site ID: 0901134
Name: TELEDYNE SEMICONDUCTOR
Address: 1300 TERRA BELLA AVE
MOUNTAIN VIEW, CA 94043
EPA Region: 09
County: SANTA CLARA
Event Code: Not reported
Actual Date: 03/31/1991
Contact Name: Not reported
Contact Phone and Ext: Not reported
Event Code Description: Not reported

Action ID: 001
Action Name: RECORD OF DECISION
Action Completion date: 03/22/1991
Operable Unit: 01
Contaminated Media : Groundwater
Engineering Control: Air Stripping
Contact Name: Not reported
Contact Phone and Ext: Not reported
Event Code Description: Not reported

Action ID: 001
Action Name: RECORD OF DECISION
Action Completion date: 03/22/1991
Operable Unit: 01
Contaminated Media : Groundwater
Engineering Control: Carbon Adsorption
Contact Name: Not reported
Contact Phone and Ext: Not reported
Event Code Description: Not reported

MICROCHIP TECHNOLOGY INC (Continued) **1000201854**

Action ID: 001
Action Name: RECORD OF DECISION
Action Completion date: 03/22/1991
Operable Unit: 01
Contaminated Media : Groundwater
Engineering Control: Discharge
Contact Name: Not reported
Contact Phone and Ext: Not reported
Event Code Description: Not reported

Action ID: 001
Action Name: RECORD OF DECISION
Action Completion date: 03/22/1991
Operable Unit: 01
Contaminated Media : Groundwater
Engineering Control: Extraction
Contact Name: Not reported
Contact Phone and Ext: Not reported
Event Code Description: Not reported

Action ID: 001
Action Name: RECORD OF DECISION
Action Completion date: 03/22/1991
Operable Unit: 01
Contaminated Media : Groundwater
Engineering Control: Operations & Maintenance (O&M)
Contact Name: Not reported
Contact Phone and Ext: Not reported
Event Code Description: Not reported

Action ID: 001
Action Name: RECORD OF DECISION
Action Completion date: 03/22/1991
Operable Unit: 01
Contaminated Media : Groundwater
Engineering Control: Publicly Owned Treatment Works (POTW)
Contact Name: Not reported
Contact Phone and Ext: Not reported
Event Code Description: Not reported

RCRA NonGen / NLR:
Date form received by agency: 04/03/2001
Facility name: MICROCHIP TECHNOLOGY INC
Facility address: 1300 TERRA BELLA AVE
MOUNTAIN VIEW, CA 940431836
EPA ID: CAD009111444
Mailing address: 3400 GARRETT DR
SANTA CLARA, CA 95054
Contact: ALAN P ABBOTT
Contact address: 3400 GARRETT DR
SANTA CLARA, CA 95054
Contact country: US
Contact telephone: 480-792-7444
Contact email: Not reported
EPA Region: 09
Land type: Private

MICROCHIP TECHNOLOGY INC (Continued) **1000201854**

Classification: Non-Generator
Description: Handler: Non-Generators do not presently generate hazardous waste

Owner/Operator Summary:
Owner/operator name: MICROCHIP TECHNOLOGY INC
Owner/operator address: 2355 W CHANDLER BLVD
CHANDLER, AZ 85224
Owner/operator country: Not reported
Owner/operator telephone: (480) 792-7200
Legal status: Private
Owner/Operator Type: Owner
Owner/Op start date: Not reported
Owner/Op end date: Not reported

Owner/operator name: TELEDYNE, INC.
Owner/operator address: 1901 AVENUE OF THE STARS
CITY NOT REPORTED, CA 99999
Owner/operator country: Not reported
Owner/operator telephone: (213) 277-3311
Legal status: Private
Owner/Operator Type: Operator
Owner/Op start date: Not reported
Owner/Op end date: Not reported

Handler Activities Summary:
U.S. importer of hazardous waste: No
Mixed waste (haz. and radioactive): No
Recycler of hazardous waste: No
Transporter of hazardous waste: No
Treater, storer or disposer of HW: No
Underground injection activity: No
On-site burner exemption: No
Furnace exemption: No
Used oil fuel burner: No
Used oil processor: No
User oil refiner: No
Used oil fuel marketer to burner: No
Used oil Specification marketer: No
Used oil transfer facility: No
Used oil transporter: No

. Waste code: D001
. Waste name: IGNITABLE WASTE

. Waste code: D002
. Waste name: CORROSIVE WASTE

. Waste code: D007
. Waste name: CHROMIUM

. Waste code: D008
. Waste name: LEAD

. Waste code: F003
. Waste name: THE FOLLOWING SPENT NONHALOGENATED SOLVENTS: XYLENE, ACETONE, ETHYL ACETATE, ETHYL BENZENE, ETHYL ETHER, METHYL ISOBUTYL KETONE, N-BUTYL

MICROCHIP TECHNOLOGY INC (Continued) **1000201854**

ALCOHOL, CYCLOHEXANONE, AND METHANOL; ALL SPENT SOLVENT MIXTURES/BLENDS CONTAINING, BEFORE USE, ONLY THE ABOVE SPENT NONHALOGENATED SOLVENTS; AND ALL SPENT SOLVENT MIXTURES/BLENDS CONTAINING, BEFORE USE, ONE OR MORE OF THE ABOVE NONHALOGENATED SOLVENTS, AND A TOTAL OF TEN PERCENT OR MORE (BY VOLUME) OF ONE OR MORE OF THOSE SOLVENTS LISTED IN F001, F002, F004, AND F005; AND STILL BOTTOMS FROM THE RECOVERY OF THESE SPENT SOLVENTS AND SPENT SOLVENT MIXTURES.

Historical Generators:
Date form received by agency: 09/01/1996
Site name: MICROCHIP TECHNOLOGY INC
Classification: Large Quantity Generator

Date form received by agency: 02/21/1992
Site name: TELEDYNE COMPONENTS
Classification: Small Quantity Generator

Date form received by agency: 03/30/1990
Site name: TELEDYNE COMPONENTS
Classification: Large Quantity Generator

Corrective Action Summary:
Event date: 07/01/1984
Event: CA074HI

Event date: 07/01/1984
Event: CA029SF

Event date: 07/01/1984
Event: CA Prioritization, Facility or area was assigned a high corrective action priority.

Event date: 07/01/1984
Event: CA049PA

Event date: 08/01/1984
Event: RFA Completed

Event date: 08/01/1984
Event: CA049SI

Event date: 02/19/1986
Event: Stabilization Measures Implemented, Groundwater extraction and treatment (e.g., to achieve groundwater containment, to achieve MCL).

Event date: 02/19/1986
Event: RFI Imposition

Event date: 02/19/1986
Event: Stabilization Measures Implemented, Primary measure is source removal and/or treatment (e.g., soil or waste excavation, in-situ soil treatment, off-site treatment).

Event date: 02/19/1986
Event: CMS Imposition

MICROCHIP TECHNOLOGY INC (Continued) **1000201854**

Event date:	05/01/1989
Event:	RFI Workplan Approved
Event date:	05/01/1989
Event:	CMS Workplan Approved
Event date:	02/22/1991
Event:	Date For Remedy Selection (CM Imposed)
Event date:	02/22/1991
Event:	Date For Remedy Selection (CM Imposed)
Event date:	02/22/1991
Event:	RFI Approved
Event date:	02/22/1991
Event:	CMS Approved
Event date:	02/22/1991
Event:	Stabilization Construction Completed
Event date:	04/01/1991
Event:	CA550RC
Event date:	04/01/1991
Event:	Certification Of Remedy Completion Or Construction Completion
Event date:	10/07/1994
Event:	CA Responsibility Referred To A Non-RCRA Federal Authority, Corrective Action at the facility or area referred to CERCLA.
Event date:	10/07/1994
Event:	CA Prioritization, Facility or area was assigned a medium corrective action priority.
Event date:	09/26/1997
Event:	Stabilization Measures Evaluation,This facility is not amenable to stabilization activity at the present time for reasons other than 1- it appears to be technically infeasible or inappropriate (NF) or 2- there is a lack of technical information (IN). Reasons for this conclusion may be the status of closure at the facility, the degree of risk, timing considerations, the status of corrective action work at the facility, or other administrative considerations.
Event date:	09/26/1997
Event:	CA Responsibility Referred To A Non-RCRA Federal Authority
Event date:	09/26/1997
Event:	Igration of Contaminated Groundwater under Control, Yes, Migration of Contaminated Groundwater Under Control has been verified. Based on a review of information contained in the EI determination, it has been determined that migration of contaminated groundwater is under control at the facility. Specifically, this determination indicates that the migration of contaminated groundwater is under control, and that monitoring will be conducted to confirm that contaminated groundwater remains within the existing area of contaminated groundwater. This determination will be re-evaluated when the Agency becomes aware of

MICROCHIP TECHNOLOGY INC (Continued) **1000201854**

significant changes at the facility.

Event date: 09/26/1997
Event: Current Human Exposures under Control, Yes, Current Human Exposures Under Control has been verified. Based on a review of information contained in the EI determination, current human exposures are expected to be under control at the facility under current and reasonably expected conditions. This determination will be re-evaluated when the Agency/State becomes aware of significant changes at the facility.

Event date: 12/28/2000
Event: Current Human Exposures under Control, Yes, Current Human Exposures Under Control has been verified. Based on a review of information contained in the EI determination, current human exposures are expected to be under control at the facility under current and reasonably expected conditions. This determination will be re-evaluated when the Agency/State becomes aware of significant changes at the facility.

Event date: 12/28/2000
Event: Current Human Exposures under Control, Yes, Current Human Exposures Under Control has been verified. Based on a review of information contained in the EI determination, current human exposures are expected to be under control at the facility under current and reasonably expected conditions. This determination will be re-evaluated when the Agency/State becomes aware of significant changes at the facility.

Event date: 12/28/2000
Event: Igration of Contaminated Groundwater under Control, Yes, Migration of Contaminated Groundwater Under Control has been verified. Based on a review of information contained in the EI determination, it has been determined that migration of contaminated groundwater is under control at the facility. Specifically, this determination indicates that the migration of contaminated groundwater is under control, and that monitoring will be conducted to confirm that contaminated groundwater remains within the existing area of contaminated groundwater. This determination will be re-evaluated when the Agency becomes aware of significant changes at the facility.

Event date: 12/28/2000
Event: Igration of Contaminated Groundwater under Control, Yes, Migration of Contaminated Groundwater Under Control has been verified. Based on a review of information contained in the EI determination, it has been determined that migration of contaminated groundwater is under control at the facility. Specifically, this determination indicates that the migration of contaminated groundwater is under control, and that monitoring will be conducted to confirm that contaminated groundwater remains within the existing area of contaminated groundwater. This determination will be re-evaluated when the Agency becomes aware of significant changes at the facility.

Facility Has Received Notices of Violations:
Regulation violated: Not reported
Area of violation: TSD - Financial Requirements
Date violation determined: 05/14/1992

MICROCHIP TECHNOLOGY INC (Continued) **1000201854**

Date achieved compliance: 01/01/1993
Violation lead agency: EPA
Enforcement action: Not reported
Enforcement action date: Not reported
Enf. disposition status: Not reported
Enf. disp. status date: Not reported
Enforcement lead agency: Not reported
Proposed penalty amount: Not reported
Final penalty amount: Not reported
Paid penalty amount: Not reported

Regulation violated: Not reported
Area of violation: TSD - Financial Requirements
Date violation determined: 03/09/1992
Date achieved compliance: 02/09/1994
Violation lead agency: State
Enforcement action: INITIAL 3008(A) COMPLIANCE
Enforcement action date: 04/02/1993
Enf. disposition status: Not reported
Enf. disp. status date: Not reported
Enforcement lead agency: State
Proposed penalty amount: Not reported
Final penalty amount: Not reported
Paid penalty amount: Not reported

Regulation violated: Not reported
Area of violation: Generators - General
Date violation determined: 03/09/1992
Date achieved compliance: 06/24/1993
Violation lead agency: State
Enforcement action: INITIAL 3008(A) COMPLIANCE
Enforcement action date: 04/02/1993
Enf. disposition status: Not reported
Enf. disp. status date: Not reported
Enforcement lead agency: State
Proposed penalty amount: Not reported
Final penalty amount: Not reported
Paid penalty amount: Not reported

Regulation violated: Not reported
Area of violation: LDR - General
Date violation determined: 03/09/1992
Date achieved compliance: 05/17/1993
Violation lead agency: State
Enforcement action: INITIAL 3008(A) COMPLIANCE
Enforcement action date: 04/02/1993
Enf. disposition status: Not reported
Enf. disp. status date: Not reported
Enforcement lead agency: State
Proposed penalty amount: Not reported
Final penalty amount: Not reported
Paid penalty amount: Not reported

Regulation violated: Not reported
Area of violation: TSD - Closure/Post-Closure
Date violation determined: 03/09/1992
Date achieved compliance: 02/09/1994

MICROCHIP TECHNOLOGY INC (Continued) **1000201854**

Violation lead agency: State
Enforcement action: WRITTEN INFORMAL
Enforcement action date: 03/10/1992
Enf. disposition status: Not reported
Enf. disp. status date: Not reported
Enforcement lead agency: State
Proposed penalty amount: Not reported
Final penalty amount: Not reported
Paid penalty amount: Not reported

Regulation violated: Not reported
Area of violation: TSD - Tank System Standards
Date violation determined: 03/09/1992
Date achieved compliance: 02/09/1994
Violation lead agency: State
Enforcement action: WRITTEN INFORMAL
Enforcement action date: 03/10/1992
Enf. disposition status: Not reported
Enf. disp. status date: Not reported
Enforcement lead agency: State
Proposed penalty amount: Not reported
Final penalty amount: Not reported
Paid penalty amount: Not reported

Regulation violated: Not reported
Area of violation: TSD - Manifest/Records/Reporting
Date violation determined: 03/09/1992
Date achieved compliance: 02/09/1994
Violation lead agency: State
Enforcement action: INITIAL 3008(A) COMPLIANCE
Enforcement action date: 04/02/1993
Enf. disposition status: Not reported
Enf. disp. status date: Not reported
Enforcement lead agency: State
Proposed penalty amount: Not reported
Final penalty amount: Not reported
Paid penalty amount: Not reported

Regulation violated: Not reported
Area of violation: LDR - General
Date violation determined: 03/09/1992
Date achieved compliance: 05/17/1993
Violation lead agency: State
Enforcement action: WRITTEN INFORMAL
Enforcement action date: 03/10/1992
Enf. disposition status: Not reported
Enf. disp. status date: Not reported
Enforcement lead agency: State
Proposed penalty amount: Not reported
Final penalty amount: Not reported
Paid penalty amount: Not reported

Regulation violated: Not reported
Area of violation: LDR - General
Date violation determined: 03/09/1992
Date achieved compliance: 05/17/1993
Violation lead agency: State

MICROCHIP TECHNOLOGY INC (Continued) **1000201854**

Enforcement action: FINAL 3008(A) COMPLIANCE ORDER
Enforcement action date: 08/23/1994
Enf. disposition status: Not reported
Enf. disp. status date: Not reported
Enforcement lead agency: State
Proposed penalty amount: Not reported
Final penalty amount: 5000
Paid penalty amount: 5000

Regulation violated: Not reported
Area of violation: TSD - Manifest/Records/Reporting
Date violation determined: 03/09/1992
Date achieved compliance: 02/09/1994
Violation lead agency: State
Enforcement action: FINAL 3008(A) COMPLIANCE ORDER
Enforcement action date: 08/23/1994
Enf. disposition status: Not reported
Enf. disp. status date: Not reported
Enforcement lead agency: State
Proposed penalty amount: Not reported
Final penalty amount: 5000
Paid penalty amount: 5000

Regulation violated: Not reported
Area of violation: TSD - General Facility Standards
Date violation determined: 03/09/1992
Date achieved compliance: 02/09/1994
Violation lead agency: State
Enforcement action: INITIAL 3008(A) COMPLIANCE
Enforcement action date: 04/02/1993
Enf. disposition status: Not reported
Enf. disp. status date: Not reported
Enforcement lead agency: State
Proposed penalty amount: Not reported
Final penalty amount: Not reported
Paid penalty amount: Not reported

Regulation violated: Not reported
Area of violation: TSD - General Facility Standards
Date violation determined: 03/09/1992
Date achieved compliance: 02/09/1994
Violation lead agency: State
Enforcement action: WRITTEN INFORMAL
Enforcement action date: 03/10/1992
Enf. disposition status: Not reported
Enf. disp. status date: Not reported
Enforcement lead agency: State
Proposed penalty amount: Not reported
Final penalty amount: Not reported
Paid penalty amount: Not reported

Regulation violated: Not reported
Area of violation: TSD - Tank System Standards
Date violation determined: 03/09/1992
Date achieved compliance: 02/09/1994
Violation lead agency: State
Enforcement action: FINAL 3008(A) COMPLIANCE ORDER

MICROCHIP TECHNOLOGY INC (Continued) **1000201854**

Enforcement action date: 08/23/1994
Enf. disposition status: Not reported
Enf. disp. status date: Not reported
Enforcement lead agency: State
Proposed penalty amount: Not reported
Final penalty amount: 5000
Paid penalty amount: 5000

Regulation violated: Not reported
Area of violation: TSD - Closure/Post-Closure
Date violation determined: 03/09/1992
Date achieved compliance: 02/09/1994
Violation lead agency: State
Enforcement action: INITIAL 3008(A) COMPLIANCE
Enforcement action date: 04/02/1993
Enf. disposition status: Not reported
Enf. disp. status date: Not reported
Enforcement lead agency: State
Proposed penalty amount: Not reported
Final penalty amount: Not reported
Paid penalty amount: Not reported

Regulation violated: Not reported
Area of violation: TSD - Financial Requirements
Date violation determined: 03/09/1992
Date achieved compliance: 02/09/1994
Violation lead agency: State
Enforcement action: WRITTEN INFORMAL
Enforcement action date: 03/10/1992
Enf. disposition status: Not reported
Enf. disp. status date: Not reported
Enforcement lead agency: State
Proposed penalty amount: Not reported
Final penalty amount: Not reported
Paid penalty amount: Not reported

Regulation violated: Not reported
Area of violation: TSD - General Facility Standards
Date violation determined: 03/09/1992
Date achieved compliance: 02/09/1994
Violation lead agency: State
Enforcement action: FINAL 3008(A) COMPLIANCE ORDER
Enforcement action date: 08/23/1994
Enf. disposition status: Not reported
Enf. disp. status date: Not reported
Enforcement lead agency: State
Proposed penalty amount: Not reported
Final penalty amount: 5000
Paid penalty amount: 5000

Regulation violated: Not reported
Area of violation: Generators - Manifest
Date violation determined: 03/09/1992
Date achieved compliance: 06/24/1993
Violation lead agency: State
Enforcement action: WRITTEN INFORMAL
Enforcement action date: 03/10/1992

MICROCHIP TECHNOLOGY INC (Continued) **1000201854**

Enf. disposition status: Not reported
Enf. disp. status date: Not reported
Enforcement lead agency: State
Proposed penalty amount: Not reported
Final penalty amount: Not reported
Paid penalty amount: Not reported

Regulation violated: Not reported
Area of violation: TSD - Tank System Standards
Date violation determined: 03/09/1992
Date achieved compliance: 02/09/1994
Violation lead agency: State
Enforcement action: INITIAL 3008(A) COMPLIANCE
Enforcement action date: 04/02/1993
Enf. disposition status: Not reported
Enf. disp. status date: Not reported
Enforcement lead agency: State
Proposed penalty amount: Not reported
Final penalty amount: Not reported
Paid penalty amount: Not reported

Regulation violated: Not reported
Area of violation: TSD - Financial Requirements
Date violation determined: 03/09/1992
Date achieved compliance: 02/09/1994
Violation lead agency: State
Enforcement action: FINAL 3008(A) COMPLIANCE ORDER
Enforcement action date: 08/23/1994
Enf. disposition status: Not reported
Enf. disp. status date: Not reported
Enforcement lead agency: State
Proposed penalty amount: Not reported
Final penalty amount: 5000
Paid penalty amount: 5000

Regulation violated: Not reported
Area of violation: Generators - General
Date violation determined: 03/09/1992
Date achieved compliance: 06/24/1993
Violation lead agency: State
Enforcement action: FINAL 3008(A) COMPLIANCE ORDER
Enforcement action date: 08/23/1994
Enf. disposition status: Not reported
Enf. disp. status date: Not reported
Enforcement lead agency: State
Proposed penalty amount: Not reported
Final penalty amount: 5000
Paid penalty amount: 5000

Regulation violated: Not reported
Area of violation: Generators - Manifest
Date violation determined: 03/09/1992
Date achieved compliance: 06/24/1993
Violation lead agency: State
Enforcement action: INITIAL 3008(A) COMPLIANCE
Enforcement action date: 04/02/1993
Enf. disposition status: Not reported

MICROCHIP TECHNOLOGY INC (Continued) **1000201854**

Enf. disp. status date: Not reported
Enforcement lead agency: State
Proposed penalty amount: Not reported
Final penalty amount: Not reported
Paid penalty amount: Not reported

Regulation violated: Not reported
Area of violation: Generators - Manifest
Date violation determined: 03/09/1992
Date achieved compliance: 06/24/1993
Violation lead agency: State
Enforcement action: FINAL 3008(A) COMPLIANCE ORDER
Enforcement action date: 08/23/1994
Enf. disposition status: Not reported
Enf. disp. status date: Not reported
Enforcement lead agency: State
Proposed penalty amount: Not reported
Final penalty amount: 5000
Paid penalty amount: 5000

Regulation violated: Not reported
Area of violation: TSD - Closure/Post-Closure
Date violation determined: 03/09/1992
Date achieved compliance: 02/09/1994
Violation lead agency: State
Enforcement action: FINAL 3008(A) COMPLIANCE ORDER
Enforcement action date: 08/23/1994
Enf. disposition status: Not reported
Enf. disp. status date: Not reported
Enforcement lead agency: State
Proposed penalty amount: Not reported
Final penalty amount: 5000
Paid penalty amount: 5000

Regulation violated: Not reported
Area of violation: Generators - General
Date violation determined: 03/09/1992
Date achieved compliance: 06/24/1993
Violation lead agency: State
Enforcement action: WRITTEN INFORMAL
Enforcement action date: 03/10/1992
Enf. disposition status: Not reported
Enf. disp. status date: Not reported
Enforcement lead agency: State
Proposed penalty amount: Not reported
Final penalty amount: Not reported
Paid penalty amount: Not reported

Regulation violated: Not reported
Area of violation: TSD - Manifest/Records/Reporting
Date violation determined: 03/09/1992
Date achieved compliance: 02/09/1994
Violation lead agency: State
Enforcement action: WRITTEN INFORMAL
Enforcement action date: 03/10/1992
Enf. disposition status: Not reported
Enf. disp. status date: Not reported

MICROCHIP TECHNOLOGY INC (Continued) **1000201854**

Enforcement lead agency: State
Proposed penalty amount: Not reported
Final penalty amount: Not reported
Paid penalty amount: Not reported

Regulation violated: Not reported
Area of violation: LDR - General
Date violation determined: 12/20/1989
Date achieved compliance: 12/20/1989
Violation lead agency: State
Enforcement action: INITIAL 3008(A) COMPLIANCE
Enforcement action date: 04/02/1993
Enf. disposition status: Not reported
Enf. disp. status date: Not reported
Enforcement lead agency: State
Proposed penalty amount: Not reported
Final penalty amount: Not reported
Paid penalty amount: Not reported

Regulation violated: Not reported
Area of violation: TSD - General
Date violation determined: 12/20/1989
Date achieved compliance: 12/20/1989
Violation lead agency: State
Enforcement action: FINAL 3008(A) COMPLIANCE ORDER
Enforcement action date: 08/23/1994
Enf. disposition status: Not reported
Enf. disp. status date: Not reported
Enforcement lead agency: State
Proposed penalty amount: Not reported
Final penalty amount: 5000
Paid penalty amount: 5000

Regulation violated: Not reported
Area of violation: LDR - General
Date violation determined: 12/20/1989
Date achieved compliance: 12/20/1989
Violation lead agency: State
Enforcement action: FINAL 3008(A) COMPLIANCE ORDER
Enforcement action date: 08/23/1994
Enf. disposition status: Not reported
Enf. disp. status date: Not reported
Enforcement lead agency: State
Proposed penalty amount: Not reported
Final penalty amount: 5000
Paid penalty amount: 5000

Regulation violated: Not reported
Area of violation: TSD - General
Date violation determined: 12/20/1989
Date achieved compliance: 12/20/1989
Violation lead agency: State
Enforcement action: INITIAL 3008(A) COMPLIANCE
Enforcement action date: 04/02/1993
Enf. disposition status: Not reported
Enf. disp. status date: Not reported
Enforcement lead agency: State

MICROCHIP TECHNOLOGY INC (Continued) **1000201854**

Proposed penalty amount: Not reported
Final penalty amount: Not reported
Paid penalty amount: Not reported

Regulation violated: Not reported
Area of violation: TSD - General
Date violation determined: 12/21/1988
Date achieved compliance: 02/09/1994
Violation lead agency: State
Enforcement action: WRITTEN INFORMAL
Enforcement action date: 03/15/1989
Enf. disposition status: Not reported
Enf. disp. status date: Not reported
Enforcement lead agency: State
Proposed penalty amount: Not reported
Final penalty amount: Not reported
Paid penalty amount: Not reported

Regulation violated: Not reported
Area of violation: LDR - General
Date violation determined: 12/21/1988
Date achieved compliance: 05/17/1993
Violation lead agency: State
Enforcement action: WRITTEN INFORMAL
Enforcement action date: 03/15/1989
Enf. disposition status: Not reported
Enf. disp. status date: Not reported
Enforcement lead agency: State
Proposed penalty amount: Not reported
Final penalty amount: Not reported
Paid penalty amount: Not reported

Regulation violated: Not reported
Area of violation: LDR - General
Date violation determined: 12/21/1988
Date achieved compliance: 05/17/1993
Violation lead agency: State
Enforcement action: FINAL 3008(A) COMPLIANCE ORDER
Enforcement action date: 08/23/1994
Enf. disposition status: Not reported
Enf. disp. status date: Not reported
Enforcement lead agency: State
Proposed penalty amount: Not reported
Final penalty amount: 5000
Paid penalty amount: 5000

Regulation violated: Not reported
Area of violation: TSD - Closure/Post-Closure
Date violation determined: 12/21/1988
Date achieved compliance: 12/20/1989
Violation lead agency: State
Enforcement action: WRITTEN INFORMAL
Enforcement action date: 03/15/1989
Enf. disposition status: Not reported
Enf. disp. status date: Not reported
Enforcement lead agency: State
Proposed penalty amount: Not reported

MICROCHIP TECHNOLOGY INC (Continued) **1000201854**

Final penalty amount: Not reported
Paid penalty amount: Not reported

Regulation violated: Not reported
Area of violation: TSD - Closure/Post-Closure
Date violation determined: 12/21/1988
Date achieved compliance: 12/20/1989
Violation lead agency: State
Enforcement action: FINAL 3008(A) COMPLIANCE ORDER
Enforcement action date: 08/23/1994
Enf. disposition status: Not reported
Enf. disp. status date: Not reported
Enforcement lead agency: State
Proposed penalty amount: Not reported
Final penalty amount: 5000
Paid penalty amount: 5000

Regulation violated: Not reported
Area of violation: LDR - General
Date violation determined: 12/21/1988
Date achieved compliance: 01/28/1992
Violation lead agency: State
Enforcement action: WRITTEN INFORMAL
Enforcement action date: 03/15/1989
Enf. disposition status: Not reported
Enf. disp. status date: Not reported
Enforcement lead agency: State
Proposed penalty amount: Not reported
Final penalty amount: Not reported
Paid penalty amount: Not reported

Regulation violated: Not reported
Area of violation: TSD - General
Date violation determined: 12/21/1988
Date achieved compliance: 02/09/1994
Violation lead agency: State
Enforcement action: FINAL 3008(A) COMPLIANCE ORDER
Enforcement action date: 08/23/1994
Enf. disposition status: Not reported
Enf. disp. status date: Not reported
Enforcement lead agency: State
Proposed penalty amount: Not reported
Final penalty amount: 5000
Paid penalty amount: 5000

Regulation violated: Not reported
Area of violation: LDR - General
Date violation determined: 12/21/1988
Date achieved compliance: 01/28/1992
Violation lead agency: State
Enforcement action: FINAL 3008(A) COMPLIANCE ORDER
Enforcement action date: 08/23/1994
Enf. disposition status: Not reported
Enf. disp. status date: Not reported
Enforcement lead agency: State
Proposed penalty amount: Not reported
Final penalty amount: 5000

MICROCHIP TECHNOLOGY INC (Continued) **1000201854**

Paid penalty amount: 5000

Regulation violated: Not reported
Area of violation: TSD - Closure/Post-Closure
Date violation determined: 12/10/1986
Date achieved compliance: 12/20/1989
Violation lead agency: State
Enforcement action: Not reported
Enforcement action date: Not reported
Enf. disposition status: Not reported
Enf. disp. status date: Not reported
Enforcement lead agency: Not reported
Proposed penalty amount: Not reported
Final penalty amount: Not reported
Paid penalty amount: Not reported

Regulation violated: Not reported
Area of violation: TSD - Closure/Post-Closure
Date violation determined: 12/10/1986
Date achieved compliance: 12/20/1989
Violation lead agency: State
Enforcement action: WRITTEN INFORMAL
Enforcement action date: 10/02/1987
Enf. disposition status: Not reported
Enf. disp. status date: Not reported
Enforcement lead agency: State
Proposed penalty amount: Not reported
Final penalty amount: Not reported
Paid penalty amount: Not reported

Regulation violated: Not reported
Area of violation: TSD - General
Date violation determined: 12/10/1986
Date achieved compliance: 12/20/1989
Violation lead agency: State
Enforcement action: Not reported
Enforcement action date: Not reported
Enf. disposition status: Not reported
Enf. disp. status date: Not reported
Enforcement lead agency: Not reported
Proposed penalty amount: Not reported
Final penalty amount: Not reported
Paid penalty amount: Not reported

Regulation violated: Not reported
Area of violation: TSD - General
Date violation determined: 12/10/1986
Date achieved compliance: 12/20/1989
Violation lead agency: State
Enforcement action: WRITTEN INFORMAL
Enforcement action date: 10/02/1987
Enf. disposition status: Not reported
Enf. disp. status date: Not reported
Enforcement lead agency: State
Proposed penalty amount: Not reported
Final penalty amount: Not reported
Paid penalty amount: Not reported

MICROCHIP TECHNOLOGY INC (Continued) **1000201854**

Regulation violated: Not reported
Area of violation: TSD - General
Date violation determined: 12/10/1986
Date achieved compliance: 12/20/1989
Violation lead agency: State
Enforcement action: INITIAL 3008(A) COMPLIANCE
Enforcement action date: 04/02/1993
Enf. disposition status: Not reported
Enf. disp. status date: Not reported
Enforcement lead agency: State
Proposed penalty amount: Not reported
Final penalty amount: Not reported
Paid penalty amount: Not reported

Regulation violated: Not reported
Area of violation: TSD - General
Date violation determined: 12/10/1986
Date achieved compliance: 12/20/1989
Violation lead agency: State
Enforcement action: FINAL 3008(A) COMPLIANCE ORDER
Enforcement action date: 08/23/1994
Enf. disposition status: Not reported
Enf. disp. status date: Not reported
Enforcement lead agency: State
Proposed penalty amount: Not reported
Final penalty amount: 5000
Paid penalty amount: 5000

Regulation violated: Not reported
Area of violation: TSD - Closure/Post-Closure
Date violation determined: 12/10/1986
Date achieved compliance: 12/20/1989
Violation lead agency: State
Enforcement action: INITIAL 3008(A) COMPLIANCE
Enforcement action date: 04/02/1993
Enf. disposition status: Not reported
Enf. disp. status date: Not reported
Enforcement lead agency: State
Proposed penalty amount: Not reported
Final penalty amount: Not reported
Paid penalty amount: Not reported

Regulation violated: Not reported
Area of violation: TSD - Closure/Post-Closure
Date violation determined: 12/10/1986
Date achieved compliance: 12/20/1989
Violation lead agency: State
Enforcement action: FINAL 3008(A) COMPLIANCE ORDER
Enforcement action date: 08/23/1994
Enf. disposition status: Not reported
Enf. disp. status date: Not reported
Enforcement lead agency: State
Proposed penalty amount: Not reported
Final penalty amount: 5000
Paid penalty amount: 5000

MICROCHIP TECHNOLOGY INC (Continued) **1000201854**

Evaluation Action Summary:

Evaluation date:	06/20/1996
Evaluation:	COMPLIANCE EVALUATION INSPECTION ON-SITE
Area of violation:	Not reported
Date achieved compliance:	Not reported
Evaluation lead agency:	State
Evaluation date:	02/09/1994
Evaluation:	COMPLIANCE EVALUATION INSPECTION ON-SITE
Area of violation:	Not reported
Date achieved compliance:	Not reported
Evaluation lead agency:	State
Evaluation date:	05/14/1992
Evaluation:	FINANCIAL RECORD REVIEW
Area of violation:	TSD - Financial Requirements
Date achieved compliance:	01/01/1993
Evaluation lead agency:	EPA Contractor/Grantee
Evaluation date:	01/28/1992
Evaluation:	COMPLIANCE EVALUATION INSPECTION ON-SITE
Area of violation:	TSD - Manifest/Records/Reporting
Date achieved compliance:	02/09/1994
Evaluation lead agency:	State
Evaluation date:	01/28/1992
Evaluation:	COMPLIANCE EVALUATION INSPECTION ON-SITE
Area of violation:	Generators - General
Date achieved compliance:	06/24/1993
Evaluation lead agency:	State
Evaluation date:	01/28/1992
Evaluation:	COMPLIANCE EVALUATION INSPECTION ON-SITE
Area of violation:	LDR - General
Date achieved compliance:	05/17/1993
Evaluation lead agency:	State
Evaluation date:	01/28/1992
Evaluation:	COMPLIANCE EVALUATION INSPECTION ON-SITE
Area of violation:	TSD - Tank System Standards
Date achieved compliance:	02/09/1994
Evaluation lead agency:	State
Evaluation date:	01/28/1992
Evaluation:	COMPLIANCE EVALUATION INSPECTION ON-SITE
Area of violation:	TSD - Closure/Post-Closure
Date achieved compliance:	02/09/1994
Evaluation lead agency:	State
Evaluation date:	01/28/1992
Evaluation:	COMPLIANCE EVALUATION INSPECTION ON-SITE
Area of violation:	Generators - Manifest
Date achieved compliance:	06/24/1993
Evaluation lead agency:	State
Evaluation date:	01/28/1992
Evaluation:	COMPLIANCE EVALUATION INSPECTION ON-SITE

MICROCHIP TECHNOLOGY INC (Continued) **1000201854**

Area of violation: TSD - Financial Requirements
Date achieved compliance: 02/09/1994
Evaluation lead agency: State

Evaluation date: 01/28/1992
Evaluation: COMPLIANCE EVALUATION INSPECTION ON-SITE
Area of violation: TSD - General Facility Standards
Date achieved compliance: 02/09/1994
Evaluation lead agency: State

Evaluation date: 12/20/1989
Evaluation: COMPLIANCE EVALUATION INSPECTION ON-SITE
Area of violation: LDR - General
Date achieved compliance: 12/20/1989
Evaluation lead agency: State

Evaluation date: 12/20/1989
Evaluation: COMPLIANCE EVALUATION INSPECTION ON-SITE
Area of violation: TSD - General
Date achieved compliance: 12/20/1989
Evaluation lead agency: State

Evaluation date: 12/08/1989
Evaluation: FINANCIAL RECORD REVIEW
Area of violation: Not reported
Date achieved compliance: Not reported
Evaluation lead agency: State

Evaluation date: 12/21/1988
Evaluation: COMPLIANCE EVALUATION INSPECTION ON-SITE
Area of violation: TSD - Closure/Post-Closure
Date achieved compliance: 12/20/1989
Evaluation lead agency: State

Evaluation date: 12/21/1988
Evaluation: COMPLIANCE EVALUATION INSPECTION ON-SITE
Area of violation: LDR - General
Date achieved compliance: 05/17/1993
Evaluation lead agency: State

Evaluation date: 12/21/1988
Evaluation: COMPLIANCE EVALUATION INSPECTION ON-SITE
Area of violation: TSD - General
Date achieved compliance: 02/09/1994
Evaluation lead agency: State

Evaluation date: 12/21/1988
Evaluation: COMPLIANCE EVALUATION INSPECTION ON-SITE
Area of violation: LDR - General
Date achieved compliance: 01/28/1992
Evaluation lead agency: State

Evaluation date: 12/15/1988
Evaluation: FINANCIAL RECORD REVIEW
Area of violation: Not reported
Date achieved compliance: Not reported
Evaluation lead agency: State

MICROCHIP TECHNOLOGY INC (Continued) **1000201854**

Evaluation date: 12/10/1986
Evaluation: COMPLIANCE EVALUATION INSPECTION ON-SITE
Area of violation: TSD - General
Date achieved compliance: 12/20/1989
Evaluation lead agency: State

Evaluation date: 12/10/1986
Evaluation: COMPLIANCE EVALUATION INSPECTION ON-SITE
Area of violation: TSD - Closure/Post-Closure
Date achieved compliance: 12/20/1989
Evaluation lead agency: State

ROD:
Full-text of USEPA Record of Decision(s) is available from EDR.

FINDS:

Registry ID: 110058354025

Environmental Interest/Information System
AIR EMISSIONS CLASSIFICATION UNKNOWN

NPL
Region West
1/8-1/4
1179 ft.

SPECTRA-PHYSICS INC
1250 W MIDDLEFIELD ROAD
MOUNTAIN VIEW, CA 94042

NPL **1000181197**
SEMS **CAD009138488**
CORRACTS
RCRA-SQG
US ENG CONTROLS
ROD
NY MANIFEST

NPL:
EPA ID: CAD009138488
Cerclis ID: 900252
EPA Region: 9
Federal: N
Final Date: 1991-02-10 00:00:00
Site Score: 37.200000000000003
Latitude: 37.408050000000003
Longitude: -122.07859999999999

Category Details:
NPL Status: Currently on the Final NPL
Category Description: Depth To Aquifer-> 10 And <= 25 Feet
Category Value: 25

NPL Status: Currently on the Final NPL
Category Description: Distance To Nearest Population-> 0 And <= 1/4 Mile
Category Value: 10

Site Details:
Site Name: SPECTRA-PHYSICS, INC.
Site Status: Final
Site Zip: 94042
Site City: MOUNTAIN VIEW
Site State: CA
Federal Site: No

SPECTRA-PHYSICS INC (Continued) **1000181197**

Site County: SANTA CLARA
EPA Region: 09
Date Proposed: 06/24/88
Date Deleted: Not reported
Date Finalized: 02/11/91

Substance Details:

NPL Status: Currently on the Final NPL
Substance ID: Not reported
Substance: Not reported
CAS #: Not reported
Pathway: Not reported
Scoring: Not reported

NPL Status: Currently on the Final NPL
Substance ID: C321
Substance: TRICHLOROETHANE
CAS #: 25323-89-1
Pathway: GROUND WATER PATHWAY
Scoring: 2

NPL Status: Currently on the Final NPL
Substance ID: U044
Substance: CHLOROFORM
CAS #: 67-66-3
Pathway: GROUND WATER PATHWAY
Scoring: 3

NPL Status: Currently on the Final NPL
Substance ID: U079
Substance: TRANS-DICHLOROETHYLENE, 1,2-
CAS #: 156-60-5
Pathway: GROUND WATER PATHWAY
Scoring: 2

NPL Status: Currently on the Final NPL
Substance ID: U210
Substance: TETRACHLOROETHENE
CAS #: 127-18-4
Pathway: GROUND WATER PATHWAY
Scoring: 2

NPL Status: Currently on the Final NPL
Substance ID: U228
Substance: TRICHLOROETHYLENE (TCE)
CAS #: 79-01-6
Pathway: GROUND WATER PATHWAY
Scoring: 2

Summary Details:

Conditions at proposal June 24, 1988): Spectra-Physics, Inc. SP) has manufactured electronic equipment and gas lasers on Terra Bella Boulevard and Middlefield Roads in Mountain View, Santa Clara County, California, since 1961. The 11.5-acre site consists of nine buildings in a light industrial complex. SP uses a variety of cleansers, degreasers, and lubricants in its manufacturing processes, including isopropyl alcohol, acetone, methyl alcohol,

SPECTRA-PHYSICS INC (Continued) **1000181197**

trichloroethylene TCE), Freon, 1,1,1-trichloroethane TCA), and Solvasol Solvent 360. In an inspection conducted in 1981, the California Regional Water Quality Control Board CRWQCB) found that areas where ha ardous wastes were stored had no dikes or systems to collect leachate; rusty barrels were also found on-site. Ground water investigations began at the SP facility in September 1984 after tests at Teledyne Semiconductor adjacent and downgradient of SP) indicated possible upgradient sources of contamination. The Teledyne site was placed on the NPL in July 1987.) Soil and ground water collected at SP contained TCE, TCA, and 1,2-dichloroethylene. SP s plume of contaminated ground water has merged with Teledyne s and migrated off-site. More than 200 private drinking water wells had been drilled into the 1-square-mile plume. Most wells have been closed; 47 were found contaminated above State Action Levels. The owners now obtain water from municipal water supplies. An estimated 189,000 people obtain drinking water from public and private wells within 3 miles of the site. Teledyne is operating two extraction wells on-site -- one in the shallow one and one in the intermediate one. The wells pump the water to the surface and discharge it to the sanitary sewer; the ground water is not treated before discharge. SP will evaluate the effectiveness of this system in preventing its on-site plume from migrating off-site. Both companies are jointly designing an off-site extraction system. San Francisco Bay 2.5 miles downstream of the site) is used for recreational activities. Permanente Creek is tidally influenced within 1 mile of the site. Several species of birds designated as endangered species by the U.S. Fish and Wildlife Service are found within the area of tidal influence. Status February 11, 1991):
In February 1990, SP installed a vapor extraction system to reduce concentrations of contaminants in soil. Underan order issued by CRWQCB, SP conducted a remedial investigation/feasibility study RI/FS) to determine the type and extent of contamination at the site and identify alternatives for remedial action. The RI/FS was completed in December 1990. In February 1991, CRWQCB will adopt a final cleanup and abatement order requiring SP to implement the best remedial alternative evaluated in the RI/FS. This alternative will include expanding the existing soil vapor extraction system and the ground water extraction system. In April 1991, EPA will complete a Record of Decision describing the selected remedy.

Site Status Details:

NPL Status:	Final
Proposed Date:	06/24/1988
Final Date:	02/11/1991
Deleted Date:	Not reported

Narratives Details:

NPL Name:	SPECTRA-PHYSICS, INC.
City:	MOUNTAIN VIEW
State:	CA

SEMS:

Site ID:	900252
EPA ID:	CAD009138488
Federal Facility:	N
NPL:	Currently on the Final NPL
Non NPL Status:	Not reported

Following information was gathered from the prior CERCLIS update completed in 10/2013:

Site ID:	0900252

SPECTRA-PHYSICS INC (Continued) **1000181197**

EPA ID:	CAD009138488
Facility County:	SANTA CLARA
Short Name:	SPECTRA-PHYSICS, INC
Congressional District:	18
IFMS ID:	09K1
SMSA Number:	7400
USGC Hydro Unit:	18050003
Federal Facility:	Not a Federal Facility
DMNSN Number:	11.50000
Site Orphan Flag:	N
RCRA ID:	Y
USGS Quadrangle:	Not reported
Site Init By Prog:	Not reported
NFRAP Flag:	Not reported
Parent ID:	Not reported
RST Code:	Not reported
EPA Region:	09
Classification:	Manufacturing Plant
Site Settings Code:	SU
NPL Status:	Currently on the Final NPL
DMNSN Unit Code:	ACRE
RBRAC Code:	Not reported
RResp Fed Agency Code:	Not reported
Non NPL Status:	Not reported
Non NPL Status Date:	/ /
Site Fips Code:	06085
CC Concurrence Date:	09/16/92
CC Concurrence FY:	1992
Alias EPA ID:	Not reported
Site FUDS Flag:	Not reported

CERCLIS Site Contact Name(s):

Contact ID:	13003854.00000
Contact Name:	Leslie Ramirez
Contact Tel:	(415) 972-3978
Contact Title:	Site Assessment Manager (SAM)
Contact Email:	Not reported

Contact ID:	13003858.00000
Contact Name:	Sharon Murray
Contact Tel:	(415) 972-4250
Contact Title:	Site Assessment Manager (SAM)
Contact Email:	Not reported

Contact ID:	13004003.00000
Contact Name:	Carl Brickner
Contact Tel:	Not reported
Contact Title:	Site Assessment Manager (SAM)
Contact Email:	Not reported

Contact ID:	13004283.00000
Contact Name:	Melanie Morash
Contact Tel:	(415) 972-3050
Contact Title:	Remedial Project Manager (RPM)
Contact Email:	Not reported

SPECTRA-PHYSICS INC (Continued) **1000181197**

CERCLIS Site Alias Name(s):

Alias ID:	101
Alias Name:	SPECTRA-PHYSICS, INC
Alias Address:	Not reported
	Not reported
Alias ID:	102
Alias Name:	SPECTRA-PHYSICS, INC.
Alias Address:	1250 W MIDDLEFIELD RD
	MOUNTAIN VIEW, CA 94042
Alias Comments:	Not reported

Site Description: The Study Area has been divided into the following three areas based on the sources of contamination, the extent of contamination in the ground water and geographic location: Teledyne Semiconductor, Inc. 1300 Terra Bella Avenue, Mountain View, California: Teledyne Semiconductor, Inc. (Teledyne) has owned and operated a semiconductor manufacturing facility at 1300 Terra Bella Avenue since 1962. The southern half of the facility was built in 1962 and the northern half of the building was added in 1966. Spectra-Physics, Inc., 1250 West Middlefield Road, Mountain View, California: Spectra-Physics is an active manufacturer of lasers and associated components which as operated two of its divisions, Laser Products and Optics, in the City of Mountain View since 1961. Seven of the nine buildings in Spectra-Physics' Mountain View facility are bounded by West Middlefield Road, Terra Bella Ave, and Shoreline Boulevard (formerly Stierlin Road). The other two buildings are on the north side of Terra Bella Avenue. Teledyne/Spectra-Physics Combined Study Area: The Teledyne/Spectra-Physics Combined Study Area (the "Study Area") encompasses the full extent of the groundwater plume and is generally bounded by Permanente Creek to the west, the City of Mountain View dewatering trench to the north, Armand Avenue to the east, and Teledyne and Spectra-Physics facilities to the south. The Study Area is located in the Santa Clara Valley which is a gently-sloping alluvial plain, flanked by the Diablo Range to the east-southeast and the Santa Cruz Mountains to the west-southwest. The Study Area is located toward the center of the valley. The Santa Cruz Mountains are located several miles southwest of the Study Area. The San Francisco Bay is located approximately 3 miles north of the Study Area. The Study Area consists of a mixture of commercial/industrial buildings (about 57 percent), residential land use (about 8 percent), and public buildings and land uses (about 35 percent). The Study Area contains a network of paved streets with sidewalks and landscaping. There are two open spaces within the Study Area: one is the play ground and softball field associated with the Crittenden Middle School immediately west of the on-site areas, and the other is the open space adjacent to the present City of Mountain View landfill and Shoreline Amphitheater. Ground water zones at the Study Area are divided into an Upper Aquifer Zone and a Deep Aquifer Zone (Figure 3). The Upper Aquifer Zone is divided into the Shallow Zone and the Intermediate Zone. The Shallow Zone is about 10 feet thick, and generally occurs between the depths of 10 to about 30 feet below ground surface. The Intermediate Zone is about 10 to 15 feet thick, generally occurring between the depths of 35 to 70 feet below ground surface. The Upper Aquifer Zone and the Deep Aquifer Zone are separated by a Confining Zone composed primarily of silt which varies in thickness from about 50 to 150 feet. The Deep Aquifer Zone is generally more than 150 feet below ground surface. Groundwater elevations in the Study Area indicate a northerly flow direction in the Upper Aquifer Zone. Elevations in the Shallow and Intermediate Zone sediments demonstrate an upward hydraulic gradient between the two zones. Groundwater elevations within the Study Area also show an upward hydraulic gradient from the Deep Aquifer to the Upper Aquifer. History of Site Activities Teledyne has operated a semiconductor manufacturing facility at its Mountain View facility since approximately 1963.

SPECTRA-PHYSICS INC (Continued) **1000181197**

Teledyne installed two 1400 gallon below-grade sumps at their site in 1962 and 1966, respectively. Prior to 1980, the sumps were used for acid neutralization and waste Trichloroethene (TCE) collection. Neither sump has contained TCE since 1980 and the two sumps are no longer in service. A 2,000 gallon underground waste flammable solvent tank (Tank A) was installed in 1975 and removed in 1982. It was used to store waste isopropyl alcohol, xylene and acetone. Teledyne also used Trichloroethane (TCA) and other Volatile Organic Compounds (VOCs) at the facility. All underground solvent handling activities were discontinued in 1980 and all chemicals are currently stored above-ground. Since approximately 1963, Spectra-Physics has manufactured lasers and associated components at its Mountain View facility. Spectra-Physics previously used five underground sumps as part of its industrial wastewater disposal system. One 50 gallon and four 1000 gallon underground sumps were installed between 1968 and 1977. Rinse waters were discharged through these sumps to the sanitary sewer for the primary purpose of pH and flow equalization. All but one of the sumps were removed in 1987. The remaining sump is primarily used for settlement of solids. Spectra-Physics used TCE, TCA, Freon-113 and other volatile organic compounds (VOCs) in its manufacturing processes. History of Site Investigations In 1982, Teledyne and Spectra-Physics submitted Facility Questionnaires to the California Regional Water Quality Control Board (RWQCB) staff describing their underground neutralization systems, sumps, and tanks. Based on these submittals, staff required the initiation of a remedial investigation (RI) at Teledyne in 1982 and Spectra-Physics in 1984. The RI has been ongoing for the last eight years. Teledyne and Spectra-Physics have jointly and separately implemented interim remedial actions since remedial investigations were initiated. History of Enforcement Actions Teledyne and Spectra-Physics are on the National Priorities List (NPL). The sites have been regulated by the RWQCB Orders since. 1986. The summary of enforcement history for each of the sites is as follows: Teledyne - February 1986 - Order No. 86-9, Waste Discharge Requirements - June 1986 - Teledyne Semiconductor site is added to the NPL - September 1986 - Cleanup and Abatement Order No. 86-011 - January 1987 - Cleanup and Abatement Order No. 87-002 - January 1989 - Order No. 89-019, Site Cleanup Requirements Spectra-Physics - February 1986 -Order No. 86-10, Waste Discharge Requirements - September 1986 - Cleanup and Abatement Order No. 86-012 - January 1987 - Cleanup and Abatement Order No. 87-003 - June 1988 - Spectra-Physics site proposed for NPL - January 1989 - Order No. 89-020, Site Cleanup Requirements A Record of Decision addressing the Spectra-Physics, Inc. Site OU01 was completed in March, 1991.

CERCLIS Assessment History:

Action Code:	001
Action:	PRELIMINARY ASSESSMENT
Date Started:	/ /
Date Completed:	04/01/87
Priority Level:	Higher priority for further assessment
Operable Unit:	SITEWIDE
Primary Responsibility:	EPA Fund-Financed
Planning Status:	Not reported
Urgency Indicator:	Not reported
Action Anomaly:	Not reported

Action Code:	001
Action:	HAZARD RANKING SYSTEM PACKAGE
Date Started:	/ /
Date Completed:	06/01/87

SPECTRA-PHYSICS INC (Continued) **1000181197**

Priority Level: Not reported
Operable Unit: SITEWIDE
Primary Responsibility: EPA Fund-Financed
Planning Status: Not reported
Urgency Indicator: Not reported
Action Anomaly: Not reported

Action Code: 001
Action: SITE INSPECTION
Date Started: / /
Date Completed: 06/01/87
Priority Level: Higher priority for further assessment
Operable Unit: SITEWIDE
Primary Responsibility: EPA Fund-Financed
Planning Status: Not reported
Urgency Indicator: Not reported
Action Anomaly: Not reported

Action Code: 001
Action: DISCOVERY
Date Started: / /
Date Completed: 04/01/88
Priority Level: Not reported
Operable Unit: SITEWIDE
Primary Responsibility: State, Fund Financed
Planning Status: Not reported
Urgency Indicator: Not reported
Action Anomaly: Not reported

Action Code: 001
Action: PROPOSAL TO NATIONAL PRIORITIES LIST
Date Started: / /
Date Completed: 06/24/88
Priority Level: Not reported
Operable Unit: SITEWIDE
Primary Responsibility: EPA Fund-Financed
Planning Status: Not reported
Urgency Indicator: Not reported
Action Anomaly: Not reported

Action Code: 001
Action: STATE ORDER
Date Started: / /
Date Completed: 01/18/89
Priority Level: Not reported
Operable Unit: SITEWIDE
Primary Responsibility: State Enforcement
Planning Status: Not reported
Urgency Indicator: Not reported
Action Anomaly: Not reported

Action Code: 002

SPECTRA-PHYSICS INC (Continued) **1000181197**

Action: REMOVAL ASSESSMENT
Date Started: 06/18/90
Date Completed: 06/18/90
Priority Level: Not reported
Operable Unit: SITEWIDE
Primary Responsibility: EPA Fund-Financed
Planning Status: Primary
Urgency Indicator: Not reported
Action Anomaly: Not reported

Action Code: 001
Action: NATIONAL PRIORITIES LIST RESPONSIBLE PARTY SEARCH
Date Started: 08/04/89
Date Completed: 08/06/90
Priority Level: Not reported
Operable Unit: SITEWIDE
Primary Responsibility: Federal Enforcement
Planning Status: Not reported
Urgency Indicator: Not reported
Action Anomaly: Not reported

Action Code: 001
Action: FINAL LISTING ON NATIONAL PRIORITIES LIST
Date Started: / /
Date Completed: 02/11/91
Priority Level: Not reported
Operable Unit: SITEWIDE
Primary Responsibility: EPA Fund-Financed
Planning Status: Not reported
Urgency Indicator: Not reported
Action Anomaly: Not reported

Action Code: 002
Action: STATE ORDER
Date Started: / /
Date Completed: 02/12/91
Priority Level: Not reported
Operable Unit: SITEWIDE
Primary Responsibility: State Enforcement
Planning Status: Primary
Urgency Indicator: Not reported
Action Anomaly: Not reported

Action Code: 001
Action: UNILATERAL ADMIN ORDER
Date Started: / /
Date Completed: 03/20/91
Priority Level: Not reported
Operable Unit: SITEWIDE
Primary Responsibility: State Enforcement
Planning Status: Primary
Urgency Indicator: Not reported
Action Anomaly: Not reported

SPECTRA-PHYSICS INC (Continued) **1000181197**

Action Code: 001
Action: POTENTIALLY RESPONSIBLE PARTY REMEDIAL INVESTIGATION/FEASIBILITY STUDY
Date Started: 01/18/89
Date Completed: 03/22/91
Priority Level: Not reported
Operable Unit: OVERALL SITE
Primary Responsibility: PRP Response Under State
Planning Status: Primary
Urgency Indicator: Not reported
Action Anomaly: Not reported

Action Code: 001
Action: POTENTIALLY RESPONSIBLE PARTY REMEDIAL DESIGN
Date Started: 03/22/91
Date Completed: 03/22/91
Priority Level: Not reported
Operable Unit: OVERALL SITE
Primary Responsibility: PRP Response Under State
Planning Status: Primary
Urgency Indicator: Not reported
Action Anomaly: Not reported

Action Code: 001
Action: ADMINISTRATIVE RECORDS
Date Started: 03/22/91
Date Completed: 03/22/91
Priority Level: Admin Record Compiled for a Remedial Event
Operable Unit: OVERALL SITE
Primary Responsibility: EPA Fund-Financed
Planning Status: Primary
Urgency Indicator: Not reported
Action Anomaly: Not reported

Action Code: 001
Action: POTENTIALLY RESPONSIBLE PARTY REMEDIAL ACTION
Date Started: 03/22/91
Date Completed: 03/22/91
Priority Level: Not reported
Operable Unit: OVERALL SITE
Primary Responsibility: PRP Response Under State
Planning Status: Primary
Urgency Indicator: Not reported
Action Anomaly: Not reported

Action Code: 001
Action: RECORD OF DECISION
Date Started: / /
Date Completed: 03/22/91
Priority Level: Final Remedy Selected at Site
Operable Unit: OVERALL SITE
Primary Responsibility: Federal Enforcement
Planning Status: Primary
Urgency Indicator: Not reported
Action Anomaly: Not reported

SPECTRA-PHYSICS INC (Continued) **1000181197**

Action Code: 001
Action: RISK/HEALTH ASSESSMENT
Date Started: / /
Date Completed: 06/15/91
Priority Level: Not reported
Operable Unit: OVERALL SITE
Primary Responsibility: Responsible Party
Planning Status: Not reported
Urgency Indicator: Not reported
Action Anomaly: Not reported

Action Code: 001
Action: PRELIMINARY CLOSE-OUT REPORT PREPARED
Date Started: / /
Date Completed: 09/16/92
Priority Level: Not reported
Operable Unit: OVERALL SITE
Primary Responsibility: EPA Fund-Financed
Planning Status: Not reported
Urgency Indicator: Not reported
Action Anomaly: Not reported

Action Code: 001
Action: REMOVAL ASSESSMENT
Date Started: / /
Date Completed: 10/22/92
Priority Level: Not reported
Operable Unit: SITEWIDE
Primary Responsibility: EPA Fund-Financed
Planning Status: Primary
Urgency Indicator: Not reported
Action Anomaly: Not reported

Action Code: 001
Action: ADMINISTATIVE/VOLUNTARY COST RECOVERY
Date Started: / /
Date Completed: 01/22/93
Priority Level: Not reported
Operable Unit: SITEWIDE
Primary Responsibility: Federal Enforcement
Planning Status: Primary
Urgency Indicator: Not reported
Action Anomaly: Not reported

Action Code: 001
Action: SECTION 107 LITIGATION
Date Started: 08/14/92
Date Completed: 04/29/93
Priority Level: Not reported
Operable Unit: SITEWIDE
Primary Responsibility: Federal Enforcement
Planning Status: Primary
Urgency Indicator: Not reported

SPECTRA-PHYSICS INC (Continued) **1000181197**

Action Anomaly: Not reported

Action Code: 001
Action: FIVE-YEAR REVIEW
Date Started: / /
Date Completed: 09/29/99
Priority Level: Not reported
Operable Unit: OVERALL SITE
Primary Responsibility: EPA Fund-Financed
Planning Status: Primary
Urgency Indicator: Not reported
Action Anomaly: Not reported

Action Code: 002
Action: FIVE-YEAR REVIEW
Date Started: / /
Date Completed: 09/30/04
Priority Level: Not reported
Operable Unit: OVERALL SITE
Primary Responsibility: EPA Fund-Financed
Planning Status: Not reported
Urgency Indicator: Not reported
Action Anomaly: Not reported

Action Code: 003
Action: FIVE-YEAR REVIEW
Date Started: / /
Date Completed: 09/30/09
Priority Level: Not reported
Operable Unit: OVERALL SITE
Primary Responsibility: EPA Fund-Financed
Planning Status: Not reported
Urgency Indicator: Not reported
Action Anomaly: Not reported

Action Code: 001
Action: OPERATIONS AND MAINTENANCE
Date Started: 03/22/91
Date Completed: / /
Priority Level: Not reported
Operable Unit: OVERALL SITE
Primary Responsibility: PRP Response Under State
Planning Status: Primary
Urgency Indicator: Not reported
Action Anomaly: Not reported

Action Code: 001
Action: POTENTIALLY RESPONSIBLE PARTY FEASIBILITY STUDY
Date Started: 08/22/12
Date Completed: / /
Priority Level: Not reported
Operable Unit: OVERALL SITE

SPECTRA-PHYSICS INC (Continued) **1000181197**

Primary Responsibility: Responsible Party
Planning Status: Primary
Urgency Indicator: Not reported
Action Anomaly: Not reported

Federal Register Details:
Fed Register Date: 02/11/91
Fed Register Volume: 56
Page Number: 5598

Fed Register Date: 06/24/88
Fed Register Volume: 53
Page Number: 23988

CORRACTS:

EPA ID: CAD009138488
EPA Region: 9
Area Name: ENTIRE FACILITY
Actual Date: 19870401
Action: CA075HI - CA Prioritization, Facility or area was assigned a high corrective action priority
NAICS Code(s): 332999 334516
All Other Miscellaneous Fabricated Metal Product Manufacturing
Analytical Laboratory Instrument Manufacturing
Original schedule date: Not reported
Schedule end date: Not reported

RCRA-SQG:
Date form received by agency: 09/01/1996
Facility name: SPECTRA-PHYSICS INC
Facility address: 1250 W MIDDLEFIELD ROAD
MOUNTAIN VIEW, CA 94042
EPA ID: CAD009138488
Contact: Not reported
Contact address: Not reported
Not reported
Contact country: US
Contact telephone: Not reported
Contact email: Not reported
EPA Region: 09
Land type: Facility is not located on Indian land. Additional information is not known.
Classification: Small Small Quantity Generator
Description: Handler: generates more than 100 and less than 1000 kg of hazardous waste during any calendar month and accumulates less than 6000 kg of hazardous waste at any time; or generates 100 kg or less of hazardous waste during any calendar month, and accumulates more than 1000 kg of hazardous waste at any time

Owner/Operator Summary:
Owner/operator name: SPECTRA-PHYSICS INC
Owner/operator address: 1250 W MIDDLEFIELD
CITY NOT REPORTED, CA 99999
Owner/operator country: Not reported

SPECTRA-PHYSICS INC (Continued) **1000181197**

Owner/operator telephone: (415) 961-2550
Legal status: Private
Owner/Operator Type: Operator
Owner/Op start date: Not reported
Owner/Op end date: Not reported

Owner/operator name: SPECTRA-PHYSICS INC
Owner/operator address: 1250 W MIDDLEFIELD
MOUNTAIN VIEW, CA 94042
Owner/operator country: Not reported
Owner/operator telephone: (415) 961-2550
Legal status: Private
Owner/Operator Type: Owner
Owner/Op start date: Not reported
Owner/Op end date: Not reported

Handler Activities Summary:
U.S. importer of hazardous waste: No
Mixed waste (haz. and radioactive): No
Recycler of hazardous waste: No
Transporter of hazardous waste: No
Treater, storer or disposer of HW: No
Underground injection activity: No
On-site burner exemption: No
Furnace exemption: No
Used oil fuel burner: No
Used oil processor: No
User oil refiner: No
Used oil fuel marketer to burner: No
Used oil Specification marketer: No
Used oil transfer facility: No
Used oil transporter: No

Historical Generators:
Date form received by agency: 09/01/1996
Site name: SPECTRA-PHYSICS INC
Classification: Small Quantity Generator

Date form received by agency: 10/27/1992
Site name: SPECTRA-PHYSICS LASERS,INC.
Classification: Large Quantity Generator

Date form received by agency: 04/16/1990
Site name: SPECTRA-PHYSICS INC
Classification: Large Quantity Generator

Date form received by agency: 11/13/1980
Site name: SPECTRA-PHYSICS INC
Classification: Large Quantity Generator

Corrective Action Summary:
Event date: 04/01/1987
Event: CA029WQ

Event date: 04/01/1987
Event: CA049PA

SPECTRA-PHYSICS INC (Continued) **1000181197**

Event date: 04/01/1987
Event: CA Prioritization, Facility or area was assigned a high corrective action priority.

Event date: 04/01/1987
Event: CA074HI

Event date: 06/01/1987
Event: CA049SI

Facility Has Received Notices of Violations:
Regulation violated: Not reported
Area of violation: TSD - General
Date violation determined: 02/25/1987
Date achieved compliance: 09/30/1988
Violation lead agency: State
Enforcement action: WRITTEN INFORMAL
Enforcement action date: 04/29/1987
Enf. disposition status: Not reported
Enf. disp. status date: Not reported
Enforcement lead agency: State
Proposed penalty amount: Not reported
Final penalty amount: Not reported
Paid penalty amount: Not reported

Evaluation Action Summary:
Evaluation date: 09/30/1988
Evaluation: COMPLIANCE EVALUATION INSPECTION ON-SITE
Area of violation: Not reported
Date achieved compliance: Not reported
Evaluation lead agency: EPA

Evaluation date: 02/25/1987
Evaluation: COMPLIANCE EVALUATION INSPECTION ON-SITE
Area of violation: TSD - General
Date achieved compliance: 09/30/1988
Evaluation lead agency: State

US ENG CONTROLS:
EPA ID: CAD009138488
Site ID: 0900252
Name: SPECTRA-PHYSICS, INC.
Address: 1250 W MIDDLEFIELD RD
MOUNTAIN VIEW, CA 94042
EPA Region: 09
County: SANTA CLARA
Event Code: Not reported
Actual Date: 03/31/1991
Contact Name: Not reported
Contact Phone and Ext: Not reported
Event Code Description: Not reported

Action ID: 001
Action Name: RECORD OF DECISION
Action Completion date: 03/22/1991
Operable Unit: 01
Contaminated Media : Groundwater

SPECTRA-PHYSICS INC (Continued) **1000181197**

Engineering Control: Air Stripping
Contact Name: Not reported
Contact Phone and Ext: Not reported
Event Code Description: Not reported

Action ID: 001
Action Name: RECORD OF DECISION
Action Completion date: 03/22/1991
Operable Unit: 01
Contaminated Media : Groundwater
Engineering Control: Carbon Adsorption
Contact Name: Not reported
Contact Phone and Ext: Not reported
Event Code Description: Not reported

Action ID: 001
Action Name: RECORD OF DECISION
Action Completion date: 03/22/1991
Operable Unit: 01
Contaminated Media : Groundwater
Engineering Control: Discharge
Contact Name: Not reported
Contact Phone and Ext: Not reported
Event Code Description: Not reported

Action ID: 001
Action Name: RECORD OF DECISION
Action Completion date: 03/22/1991
Operable Unit: 01
Contaminated Media : Groundwater
Engineering Control: Flocculation
Contact Name: Not reported
Contact Phone and Ext: Not reported
Event Code Description: Not reported

Action ID: 001
Action Name: RECORD OF DECISION
Action Completion date: 03/22/1991
Operable Unit: 01
Contaminated Media : Groundwater
Engineering Control: Operations & Maintenance (O&M)
Contact Name: Not reported
Contact Phone and Ext: Not reported
Event Code Description: Not reported

Action ID: 001
Action Name: RECORD OF DECISION
Action Completion date: 03/22/1991
Operable Unit: 01
Contaminated Media : Groundwater
Engineering Control: Publicly Owned Treatment Works (POTW)
Contact Name: Not reported
Contact Phone and Ext: Not reported
Event Code Description: Not reported

Action ID: 001
Action Name: RECORD OF DECISION

SPECTRA-PHYSICS INC (Continued) **1000181197**

Action Completion date: 03/22/1991
Operable Unit: 01
Contaminated Media : Groundwater
Engineering Control: Pump And Treat
Contact Name: Not reported
Contact Phone and Ext: Not reported
Event Code Description: Not reported

Action ID: 001
Action Name: RECORD OF DECISION
Action Completion date: 03/22/1991
Operable Unit: 01
Contaminated Media : Soil
Engineering Control: Impermeable Barrier
Contact Name: Not reported
Contact Phone and Ext: Not reported
Event Code Description: Not reported

Action ID: 001
Action Name: RECORD OF DECISION
Action Completion date: 03/22/1991
Operable Unit: 01
Contaminated Media : Soil
Engineering Control: Operations & Maintenance (O&M)
Contact Name: Not reported
Contact Phone and Ext: Not reported
Event Code Description: Not reported

Action ID: 001
Action Name: RECORD OF DECISION
Action Completion date: 03/22/1991
Operable Unit: 01
Contaminated Media : Soil
Engineering Control: Soil Vapor Extraction (in-situ)
Contact Name: Not reported
Contact Phone and Ext: Not reported
Event Code Description: Not reported

ROD:
Full-text of USEPA Record of Decision(s) is available from EDR.

NY MANIFEST:
Country: USA
EPA ID: CAD009138488
Facility Status: Not reported
Location Address 1: 1335 TERRA BELLA BLDG 7
Code: BP
Location Address 2: Not reported
Total Tanks: Not reported
Location City: MOUNTAIN VIEW
Location State: CA
Location Zip: 94039
Location Zip 4: Not reported

NY MANIFEST:
EPAID: CAD009138488

SPECTRA-PHYSICS INC (Continued) **1000181197**

Mailing Name:	SPECTRA PHYSICS
Mailing Contact:	SPECTRA PHYSICS
Mailing Address 1:	1335 TERRA BELLA BLDG 7
Mailing Address 2:	Not reported
Mailing City:	MOUNTAIN VIEW
Mailing State:	CA
Mailing Zip:	94039
Mailing Zip 4:	Not reported
Mailing Country:	USA
Mailing Phone:	4159612550

NY MANIFEST:

Document ID:	NYA4161947
Manifest Status:	C
seq:	Not reported
Year:	1986
Trans1 State ID:	706348
Trans2 State ID:	X17593NY
Generator Ship Date:	09/17/1986
Trans1 Recv Date:	09/17/1986
Trans2 Recv Date:	/ /
TSD Site Recv Date:	09/26/1986
Part A Recv Date:	09/23/1986
Part B Recv Date:	10/02/1986
Generator EPA ID:	CAD009138488
Trans1 EPA ID:	NYD980769947
Trans2 EPA ID:	Not reported
TSDF ID 1:	NYD000632372
TSDF ID 2:	Not reported
Manifest Tracking Number:	Not reported
Import Indicator:	Not reported
Export Indicator:	Not reported
Discr Quantity Indicator:	Not reported
Discr Type Indicator:	Not reported
Discr Residue Indicator:	Not reported
Discr Partial Reject Indicator:	Not reported
Discr Full Reject Indicator:	Not reported
Manifest Ref Number:	Not reported
Alt Facility RCRA ID:	Not reported
Alt Facility Sign Date:	Not reported
MGMT Method Type Code:	Not reported
Waste Code:	D003 - NON-LISTED REACTIVE WASTES
Waste Code:	Not reported
Waste Code:	Not reported
Waste Code:	Not reported
Waste Code:	Not reported
Waste Code:	Not reported
Quantity:	00008
Units:	P - Pounds
Number of Containers:	001
Container Type:	DM - Metal drums, barrels
Handling Method:	B Incineration, heat recovery, burning.
Specific Gravity:	100

NPL **JASCO CHEMICAL CORP.** **NPL 1000175646**
Region **1710 VILLA ST** **SEMS CAD009103318**
WSW **MOUNTAIN VIEW, CA 94041** **RCRA-SQG**
1/2-1 **US ENG CONTROLS**
4141 ft. **US INST CONTROL**
ROD
PRP

NPL:

EPA ID:	CAD009103318
Cerclis ID:	901126
EPA Region:	9
Federal:	N
Final Date:	1989-10-03 00:00:00
Site Score:	35.359999999999999
Latitude:	37.398800000000001
Longitude:	-122.0882

Category Details:

NPL Status:	Currently on the Final NPL
Category Description:	Depth To Aquifer-> 10 And <= 25 Feet
Category Value:	23

NPL Status:	Currently on the Final NPL
Category Description:	Distance To Nearest Population-> 0 And <= 1/4 Mile
Category Value:	10

Site Details:

Site Name:	JASCO CHEMICAL CORP.
Site Status:	Final
Site Zip:	94041
Site City:	MOUNTAIN VIEW
Site State:	CA
Federal Site:	No
Site County:	SANTA CLARA
EPA Region:	09
Date Proposed:	06/24/88
Date Deleted:	Not reported
Date Finalized:	10/04/89

Substance Details:

NPL Status:	Currently on the Final NPL
Substance ID:	Not reported
Substance:	Not reported
CAS #:	Not reported
Pathway:	Not reported
Scoring:	Not reported

NPL Status:	Currently on the Final NPL
Substance ID:	U051
Substance:	CREOSOTE
CAS #:	8001-58-9
Pathway:	NO PATHWAY INDICATED
Scoring:	1

NPL Status:	Currently on the Final NPL
Substance ID:	U080
Substance:	METHYLENE CHLORIDE

JASCO CHEMICAL CORP. (Continued) **1000175646**

CAS #: 75-09-2
Pathway: GROUND WATER PATHWAY
Scoring: 2

NPL Status: Currently on the Final NPL
Substance ID: U220
Substance: TOLUENE
CAS #: 108-88-3
Pathway: NO PATHWAY INDICATED
Scoring: 1

NPL Status: Currently on the Final NPL
Substance ID: U226
Substance: TRICHLOROETHANE, 1,1,1-
CAS #: 71-55-6
Pathway: NO PATHWAY INDICATED
Scoring: 1

NPL Status: Currently on the Final NPL
Substance ID: U242
Substance: PENTACHLOROPHENOL (PCP)
CAS #: 87-86-5
Pathway: GROUND WATER PATHWAY
Scoring: 3

NPL Status: Currently on the Final NPL
Substance ID: U242
Substance: PENTACHLOROPHENOL (PCP)
CAS #: 87-86-5
Pathway: SURFACE WATER PATHWAY
Scoring: 3

Summary Details:

Conditions at proposal June 24, 1988): Jasco Chemical Corp. has formulated chemical products on a 2.05-acre site in Mountain View, Santa Clara County, California, since 1976. The site is bordered on the northeast by the Central Expressway and the Southern Pacific Railroad, and on the remaining sides by residential neighborhoods. In January 1983, a citi en complained to the California Regional Water Quality Control Board CRWQCB) that the facility was dumping solvents at therear of the site on a daily basis. CRWQCB requested Jasco to install a monitoring well at the site to determine if ground water was contaminated. Both ground water and soil are contaminated at the site, according to analyses conducted byconsultants to Jasco. Methylene chloride concentrations are as high as 142,000 parts per million in ground water, and soil is highly contaminated with pentachlorophenol to depths of 20 feet. Contamination is believed to have resulted from anyof the following sources: an underground tank farm, two dry wells used for disposal of storm water run-off from the roof and paved portion of the site, and a drain that discharges surface run-off at the rear of the site. The company is working with CRWQCB to determine the extent of the contamination and to prevent further migration of the contaminants. In addition, the City of Mountain View closed nearby Municipal Well 17 in 1987, until the lateral and vertical extent of the pollution has been defined. About 333,000 people obtain drinking water from wells within 3 miles of the site. Status October 4, 1989): Jasco is pumping and treating ground water to remove contamination. In July 1988, Municipal Well 17was returned to service. In November 1988, Jasco excavated 550 cubic feet of contaminated soil and

JASCO CHEMICAL CORP. (Continued) **1000175646**

transported it to a ha ardous waste facility regulated under Subtitle C of the Resource Conservation and Recovery Act.

Site Status Details:
NPL Status: Final
Proposed Date: 06/24/1988
Final Date: 10/04/1989
Deleted Date: Not reported

Narratives Details:
NPL Name: JASCO CHEMICAL CORP.
City: MOUNTAIN VIEW
State: CA

SEMS:
Site ID: 901126
EPA ID: CAD009103318
Federal Facility: N
NPL: Currently on the Final NPL
Non NPL Status: Not reported

Following information was gathered from the prior CERCLIS update completed in 10/2013:
Site ID: 0901126
EPA ID: CAD009103318
Facility County: SANTA CLARA
Short Name: JASCO CHEMICAL CORP
Congressional District: 18
IFMS ID: 09F6
SMSA Number: 7400
USGC Hydro Unit: 18050003
Federal Facility: Not a Federal Facility
DMNSN Number: 2.00000
Site Orphan Flag: N
RCRA ID: Not reported
USGS Quadrangle: Not reported
Site Init By Prog: Not reported
NFRAP Flag: Not reported
Parent ID: Not reported
RST Code: Not reported
EPA Region: 09
Classification: Chemical Plant
Site Settings Code: UR
NPL Status: Currently on the Final NPL
DMNSN Unit Code: ACRE
RBRAC Code: Not reported
RResp Fed Agency Code: Not reported
Non NPL Status: Not reported
Non NPL Status Date: / /
Site Fips Code: 06085
CC Concurrence Date: 09/20/02
CC Concurrence FY: 2002
Alias EPA ID: Not reported
Site FUDS Flag: Not reported

CERCLIS Site Contact Name(s):

JASCO CHEMICAL CORP. (Continued) **1000175646**

Contact ID: 9271191.00000
Contact Name: Rusty Harris-Bishop
Contact Tel: (415) 972-3140
Contact Title: Remedial Project Manager (RPM)
Contact Email: Not reported

Contact ID: 13002739.00000
Contact Name: Lily Tavassoli
Contact Tel: (415) 972-3146
Contact Title: Remedial Project Manager (RPM)
Contact Email: Not reported

Contact ID: 13003854.00000
Contact Name: Leslie Ramirez
Contact Tel: (415) 972-3978
Contact Title: Site Assessment Manager (SAM)
Contact Email: Not reported

Contact ID: 13003858.00000
Contact Name: Sharon Murray
Contact Tel: (415) 972-4250
Contact Title: Site Assessment Manager (SAM)
Contact Email: Not reported

Contact ID: 13004003.00000
Contact Name: Carl Brickner
Contact Tel: Not reported
Contact Title: Site Assessment Manager (SAM)
Contact Email: Not reported

CERCLIS Site Alias Name(s):
Alias ID: 101
Alias Name: JASCO CHEMICAL CORP
Alias Address: Not reported
Not reported
Alias ID: 102
Alias Name: JASCO CHEMICAL CORP.
Alias Address: 1710 VILLA ST
MOUNTAIN VIEW, CA 94041
Alias Comments: Not reported
Site Description: The Jasco Chemical Company, (JASCO) repackaged and formulated chemical products on the 2.05 acre Villa Street site, located in the City of Mountain View (City), California, from 1976 until December 1995. The facility handled and stored numerous chemicals on site in underground storage tanks, 55-gallon drums, and other containers. Chemicals stored on site include methylene chloride, paint thinner, denatured alcohol, methanol, kerosene, lacquer thinner, and acetone. The City of Mountain View lies in a relatively flat portion of the Santa Clara Valley approximately 40 miles south of San Francisco. There are approximately 67,000 people within the city of Mountain View, with the closest residence located .about 50 feet west of the site. There are 4 elementary schools and 3 playgrounds within the 3 miles surrounding the site. The closest school is located within one mile of the site. This is a residential setting, dominated by single family homes to the south, and the Villa Mariposa apartment complex to the east. Single and multifamily dwellings located along Higdon Avenue border the Jasco site to the west. Villa Street is located south of the site and the Southern Pacific Railroad main line right-of-way borders the site to the north. The Jasco site is at an

JASCO CHEMICAL CORP. (Continued) **1000175646**

approximate elevation of 60 feet above mean sea level. The surrounding topography slopes gently toward the north -northeast. Surface water on the developed portion of the site drains generally toward the north-northeast. The only surface water near the site is Permanente Creek, which is about 600 feet northwest of the site. Permanente Creek is a perennial stream that flows north-northeast a distance of 3.5 miles before reaching the Mountain View Slough which drains into the San Francisco Bay. The creek itself is channelized, concrete- lined, and is primarily used for drainage and flood control. In the past, surface water from the Jasco site collected in the drainage swale area located in the rear of the facility. In addition, surface water was discharged to three on-site dry wells. The on-site dry wells were destroyed in April 1988. Surface water runoff is currently being collected in a 4,000 gallon tank before being discharged to the City of Mountain View sanitary sewer system. Historically, the 2.05 acre Jasco site has been zoned for industrial purposes. The Villa-Mariposa Area Precise Plan establishes land use within this portion of the city. The Jasco site is part of the Villa-Mariposa Area which includes a moderate-density residential neighborhood. This 23-acre area is bounded by the Southern Pacific Railroad, Shoreline Boulevard, Villa Street and the rear lot lines of residential properties fronting Higdon Avenue. Prior to 1970, the property was zoned MM (General Industrial) District. Eighty-five percent of the property was previously occupied by the Pacific Press Publishing Association, an industrial printing/publishing house for the Seventh Day Adventist Church. In 1983, the Press announced that it was going to close its Mountain View facility and sell its property. With the anticipated move of the Pacific Press operation, the city reconsidered basic land use provisions within this area. The Villa-Mariposa Area Precise plan provides for transition of this older industrial complex into a residential area. The Plan provided for the amortization of existing industrial uses and buildings. The property is currently zoned P (Planned Community). The plan sets other industrial/office uses as nonconforming if they do not follow the Master Development Plan. The Jasco facility was designated as "high-hazard occupancy", and as such its use at 1710 Villa Street was to be terminated by December 1993. All of the Precise Plan properties have been redeveloped, except for the Jasco property. In an Environmental Planning Commission meeting on July 15, 1992, Jasco applied for a two-year extension to their amortization. The commission approved the extension, which allows the facility to remain operating on the current site until December 1995. Several aquifer systems occur in the upper aquifer zone separated by aquitards which may be leaky or very tight. Groundwater contamination at the site occurs within the upper aquifer zone. The lower aquifer zone occurs beneath the practically impermeable regional aquitard. The deep aquifer is of drinking water quality in areas of Mountain View and beneath the site. The following groundwater wells are located within a three mile radius of the site: - View Municipal Well numbers 8, 9, 10, and 17 - City of Sunnyvale Losse Well - City of Palo Alto Emergency Wells: Fernando, Matadero, and Meadows The City of Palo Alto supplies all of its drinking water needs by using the Hetch Hetchy Reservoir. The Hetch Hetchy Aqueduct carries surface water from the Sierra Nevada Mountains about 120 miles to the east. There is no apparent route through which existing domestic water supply wells could be impacted by site contaminants because the groundwater flows to the north and Well #17 is west and Well #18 is east of the site. The total population served by groundwater within this 3 mile radius is as follows: Mountain View 67,000 people; Sunnyvale 212,000 people; Palo Alto Emergency Wells 56,000 people. In 1987 Mountain View identified Well MV-10 as an active well producing 800 gallons/minute from between 450 to 800 feet bgs. Well water supplied 10% of the drinking water for the City of Mountain View with Hetch Hetchy supplying 90% of the drinking water supply. The Jasco site appears to be within the zone of influence of Well #17 which connects directly

JASCO CHEMICAL CORP. (Continued) **1000175646**

into City transmission mains. Mountain View well #17 is located within 2,000 feet northwest of the Jasco site and is screened from the 236 to 560 feet bgs in the C aquifer producing 1/2 million gallons/day. The drilling logs for well #17 showed an aquitard that is significantly thinner than those seen in other areas of the city. Mountain View Well #17 was shut off on December 14, 1986. This action occurred so that city officials could determine whether or not contamination from the Jasco site was impacting this well. The well resumed pumping in 1988 after it was determined that the site was not impacting Well #17. The existing and potential beneficial uses of the groundwater underlying the site include industrial process water supply, industrial service water supply, municipal and domestic water supply, and agricultural water supply. On December 4, 1951 the property was acquired by Tom N. Tibbs Corporation. The property was leased to West Coast Door Corporation from 1954 through June 1974. West Coast Door Corporation manufactured and painted commercial and residential doors on the site. The site was vacant from June 1974 through November 1976. Harry M. Anthony, president and owner of Jasco, purchased the property during; September 1976. The deed was recorded on November 5, 1976, and Jasco started operations at the site during December 1976. Jasco's production process involves repackaging of bulk chemicals into small containers and blending of chemicals to produce proprietary products such as degreasers and paint thinners. Bulk solvents are received in tankers and stored in the eight underground tanks. Filling of the tanks is done by gravity. Powdered solids are received in 55-lb bags and other solvents are received in 55 gallon drums. In October 1984 a putty mixer was added for a new line of products. The putty consists of 85% filler - pigment and small quantities of linseed or soy bean oil. The JASCO site came to the attention of regulators in 1983 after a private citizen complained about the dumping of materials at the site. In 1984, the San Francisco Bay Region, Regional Water Quality Control Board (RWQCB) ordered JASCO to install a monitoring well at the site to determine if the groundwater had been contaminated. Volatile organic compounds (VOCs) were found to be present in the groundwater. Since February 20, 1987, the company has been extracting contaminated groundwater from Well V-4. The extracted groundwater is discharged to the Mountain View sewer system under a permit from the city. On October 2, 1987, Jasco removed an underground diesel tank from the site. The tank was corroded with numerous small holes. Samples taken from directly beneath the tank contained diesel at concentrations of 360 parts per million (ppm), benzene at 3.0 ppm, toluene at 550 parts per billion (ppb), and xylenes at 9.6 ppm. During March of 1988 a tracer leak detection system was installed on the underground storage tank system. Tracer chemicals are periodically added to the tank contents. Soil gas samples are collected monthly from multiple probes located to a depth of 12 feet within and surrounding the tank farm. Each sample is analyzed for the tracer chemical to verify whether or not a release has occurred. In January 1990 the system detected tracer chemical coming from the paint thinner tank. This tank was decommissioned for a year even though the amount of the leak was below action levels. It was subsequently put back into service when testing showed that it was not leaking at action levels. The primary source of chemicals detected within the vadose zone can be found in the rear of the facility. The drainage swale receives surface water runoff from both the south side of the facility and points to the east. In the past surface runoff flowed into a drain on the south side of the facility and then entered an underground pipe. This pipe ran north under the building and then connected with an east-west underground pipe on the north side of the facility. The east-west underground pipe emptied into the drainage swale which is adjacent to the northwest corner of the site. The discharged water ponded, evaporated and/or percolated into the soil in this drainage swale area. During August 1988 Jasco submitted to the RWQCB a soils characterization report and runoff

JASCO CHEMICAL CORP. (Continued) **1000175646**

management plan. Soil contamination in the drainage swale included methylene chloride at 3,400,000 parts per billion (ppb); trichloroethylene at 490,000 ppb; toluene at 1,700,000 ppb; and acetone at 270,000 ppb. During October 1988, Jasco responded to the soil characterization report by excavating 572 cubic feet of soil from the drainage swale area. The excavation depth extended to the groundwater table (22-28 feet). The area was excavated by drilling with overlapping large diameter augers. The soil was disposed of at the Casmalia Resources Facility in Casmalia, California. A Surface Runoff Collection System was installed to prevent further surface water infiltration across the drainage swale area in early 1989. This system consists of a 10 millimeter thick polyethylene liner that prevents surface water percolation. The area is also graded such that surface runoff is angled toward a sump located in the drainage swale area. Water is pumped out of this area into the sanitary sewer line. Surface water in the front yard area is collected in a large dumpster for timed release into the sanitary sewer line. EPA evaluated the JASCO site under the Hazard Ranking System and proposed the site for inclusion on the National Priorities List (NPL) in June 1988. In December 1988, EPA ordered JASCO to complete a remedial investigation and feasibility study for the site. In 1989, the JASCO site was placed on the NPL. The Remedial Investigation (RI) was completed in 1991 and the Feasibility Study (FS) was completed in 1992. In 1995, the City approved JASCO's Facility Closure Plan and notified JASCO that its POTW discharge permit would not be renewed after May of 1997. JASCO subsequently negotiated extensions to the permit to allow discharge to the POTW until March of 1998. Due to the City's removal of the POTW discharge permit, wastewater is now discharged to surface waters (Permanente Creek) under a general National Pollution Discharge Elimination System (NPDES) permit administered by the RWQCB which requires treatment to achieve discharge concentrations consistent with State maximum contaminant levels (MCLs). Because these levels are more stringent than those required under the City permit for POTW discharge, the method of treatment for extracted groundwater had to be changed in order to lower effluent concentrations. OU 1: A Record of Decision was completed on September 30, 1992 that addressed contaminated soil and groundwater on the JASCO property. This ROD proscribed the following: groundwater extraction, treatment, and discharge to a POTW; groundwater monitoring; on-site ex-situ biological treatment of contaminated soils with a contingency for off-site disposal of highly contaminated soils; and institutional controls to prevent future use of groundwater as a drinking water source or exposures of future on-site workers to VOC vapors. On September 13, 2002, an Explanation of Significant Differences (ESD) was completed to reflect changes in treatment strategies. The ESD included provisions for using soil vapor extraction (SVE) to remove VOCs from soils in the drainage swale, the use of an air stripper with vapor-phase carbon adsorption to treat groundwater, modified institutional controls, and the discharge of treated groundwater to surface water under a NPDES permit.

CERCLIS Assessment History:

Action Code:	001
Action:	DISCOVERY
Date Started:	/ /
Date Completed:	10/01/86
Priority Level:	Not reported
Operable Unit:	SITEWIDE
Primary Responsibility:	EPA Fund-Financed
Planning Status:	Not reported
Urgency Indicator:	Not reported
Action Anomaly:	Not reported

JASCO CHEMICAL CORP. (Continued) **1000175646**

Action Code: 001
Action: PRELIMINARY ASSESSMENT
Date Started: / /
Date Completed: 12/01/86
Priority Level: Low priority for further assessment
Operable Unit: SITEWIDE
Primary Responsibility: EPA Fund-Financed
Planning Status: Not reported
Urgency Indicator: Not reported
Action Anomaly: Not reported

Action Code: 001
Action: HAZARD RANKING SYSTEM PACKAGE
Date Started: / /
Date Completed: 06/01/87
Priority Level: Not reported
Operable Unit: SITEWIDE
Primary Responsibility: EPA Fund-Financed
Planning Status: Not reported
Urgency Indicator: Not reported
Action Anomaly: Not reported

Action Code: 001
Action: SITE INSPECTION
Date Started: / /
Date Completed: 06/01/87
Priority Level: Higher priority for further assessment
Operable Unit: SITEWIDE
Primary Responsibility: EPA Fund-Financed
Planning Status: Not reported
Urgency Indicator: Not reported
Action Anomaly: Not reported

Action Code: 001
Action: PROPOSAL TO NATIONAL PRIORITIES LIST
Date Started: / /
Date Completed: 06/24/88
Priority Level: Not reported
Operable Unit: SITEWIDE
Primary Responsibility: EPA Fund-Financed
Planning Status: Not reported
Urgency Indicator: Not reported
Action Anomaly: Not reported

Action Code: 001
Action: COMMUNITY INVOLVEMENT
Date Started: 04/20/88
Date Completed: 07/01/88
Priority Level: Not reported
Operable Unit: OVERALL SITE
Primary Responsibility: Federal Enforcement
Planning Status: Primary
Urgency Indicator: Not reported

JASCO CHEMICAL CORP. (Continued) **1000175646**

Action Anomaly: Not reported

Action Code: 001
Action: Notice Letters Issued
Date Started: / /
Date Completed: 07/22/88
Priority Level: Not reported
Operable Unit: SITEWIDE
Primary Responsibility: EPA Fund-Financed
Planning Status: Not reported
Urgency Indicator: Not reported
Action Anomaly: Not reported

Action Code: 001
Action: Special Notice Issued
Date Started: / /
Date Completed: 09/06/88
Priority Level: Not reported
Operable Unit: SITEWIDE
Primary Responsibility: Federal Enforcement
Planning Status: Not reported
Urgency Indicator: Not reported
Action Anomaly: Not reported

Action Code: 002
Action: Special Notice Issued
Date Started: / /
Date Completed: 09/06/88
Priority Level: Not reported
Operable Unit: SITEWIDE
Primary Responsibility: Federal Enforcement
Planning Status: Not reported
Urgency Indicator: Not reported
Action Anomaly: Not reported

Action Code: 001
Action: REMEDIAL INVESTIGATION/FEASIBILITY STUDY NEGOTIATIONS
Date Started: 09/01/88
Date Completed: 11/01/88
Priority Level: Not reported
Operable Unit: SITEWIDE
Primary Responsibility: Federal Enforcement
Planning Status: Primary
Urgency Indicator: Not reported
Action Anomaly: Not reported

Action Code: 001
Action: NATIONAL PRIORITIES LIST RESPONSIBLE PARTY SEARCH
Date Started: 03/30/88
Date Completed: 01/17/89
Priority Level: Not reported
Operable Unit: SITEWIDE
Primary Responsibility: Federal Enforcement

JASCO CHEMICAL CORP. (Continued) **1000175646**

Planning Status: Not reported
Urgency Indicator: Not reported
Action Anomaly: Not reported

Action Code: 001
Action: FINAL LISTING ON NATIONAL PRIORITIES LIST
Date Started: / /
Date Completed: 10/04/89
Priority Level: Not reported
Operable Unit: SITEWIDE
Primary Responsibility: EPA Fund-Financed
Planning Status: Not reported
Urgency Indicator: Not reported
Action Anomaly: Not reported

Action Code: 001
Action: REMOVAL ASSESSMENT
Date Started: 09/19/90
Date Completed: 09/19/90
Priority Level: Not reported
Operable Unit: SITEWIDE
Primary Responsibility: EPA Fund-Financed
Planning Status: Primary
Urgency Indicator: Not reported
Action Anomaly: Not reported

Action Code: 001
Action: ADMINISTATIVE/VOLUNTARY COST RECOVERY
Date Started: / /
Date Completed: 04/08/91
Priority Level: Not reported
Operable Unit: SITEWIDE
Primary Responsibility: Federal Enforcement
Planning Status: Primary
Urgency Indicator: Not reported
Action Anomaly: Not reported

Action Code: 002
Action: REMOVAL ASSESSMENT
Date Started: 04/11/91
Date Completed: 04/11/91
Priority Level: Not reported
Operable Unit: SITEWIDE
Primary Responsibility: EPA Fund-Financed
Planning Status: Primary
Urgency Indicator: Not reported
Action Anomaly: Not reported

Action Code: 001
Action: ADMINISTRATIVE RECORDS
Date Started: 03/01/91
Date Completed: 05/22/92

JASCO CHEMICAL CORP. (Continued) **1000175646**

Priority Level: Admin Record Compiled for a Remedial Event
Operable Unit: OVERALL SITE
Primary Responsibility: EPA Fund-Financed
Planning Status: Primary
Urgency Indicator: Not reported
Action Anomaly: Not reported

Action Code: 001
Action: POTENTIALLY RESPONSIBLE PARTY REMEDIAL INVESTIGATION/FEASIBILITY STUDY
Date Started: 12/21/88
Date Completed: 09/30/92
Priority Level: Not reported
Operable Unit: OVERALL SITE
Primary Responsibility: Responsible Party
Planning Status: Primary
Urgency Indicator: Not reported
Action Anomaly: Not reported

Action Code: 001
Action: RECORD OF DECISION
Date Started: / /
Date Completed: 09/30/92
Priority Level: Final Remedy Selected at Site
Operable Unit: OVERALL SITE
Primary Responsibility: Federal Enforcement
Planning Status: Primary
Urgency Indicator: Not reported
Action Anomaly: Not reported

Action Code: 001
Action: REMEDIAL DESIGN/REMEDIAL ACTION NEGOTIATIONS
Date Started: 07/15/92
Date Completed: 12/03/92
Priority Level: Not reported
Operable Unit: SITEWIDE
Primary Responsibility: Federal Enforcement
Planning Status: Primary
Urgency Indicator: Not reported
Action Anomaly: Not reported

Action Code: 001
Action: UNILATERAL ADMIN ORDER
Date Started: / /
Date Completed: 12/03/92
Priority Level: Not reported
Operable Unit: SITEWIDE
Primary Responsibility: Federal Enforcement
Planning Status: Primary
Urgency Indicator: Not reported
Action Anomaly: Not reported

Action Code: 002

JASCO CHEMICAL CORP. (Continued) **1000175646**

Action: ADMINISTATIVE/VOLUNTARY COST RECOVERY
Date Started: / /
Date Completed: 11/02/93
Priority Level: Not reported
Operable Unit: SITEWIDE
Primary Responsibility: Federal Enforcement
Planning Status: Primary
Urgency Indicator: Not reported
Action Anomaly: Not reported

Action Code: 003
Action: ADMINISTATIVE/VOLUNTARY COST RECOVERY
Date Started: / /
Date Completed: 01/19/95
Priority Level: Not reported
Operable Unit: SITEWIDE
Primary Responsibility: Federal Enforcement
Planning Status: Not reported
Urgency Indicator: Not reported
Action Anomaly: Not reported

Action Code: 004
Action: ADMINISTATIVE/VOLUNTARY COST RECOVERY
Date Started: / /
Date Completed: 01/29/96
Priority Level: Not reported
Operable Unit: SITEWIDE
Primary Responsibility: Federal Enforcement
Planning Status: Not reported
Urgency Indicator: Not reported
Action Anomaly: Not reported

Action Code: 001
Action: POTENTIALLY RESPONSIBLE PARTY REMEDIAL DESIGN
Date Started: 12/16/92
Date Completed: 07/31/96
Priority Level: Not reported
Operable Unit: OVERALL SITE
Primary Responsibility: Responsible Party
Planning Status: Primary
Urgency Indicator: Not reported
Action Anomaly: Not reported

Action Code: 005
Action: ADMINISTATIVE/VOLUNTARY COST RECOVERY
Date Started: / /
Date Completed: 01/29/97
Priority Level: Not reported
Operable Unit: SITEWIDE
Primary Responsibility: Federal Enforcement
Planning Status: Not reported
Urgency Indicator: Not reported
Action Anomaly: Not reported

JASCO CHEMICAL CORP. (Continued) **1000175646**

Action Code: 006
Action: ADMINISTATIVE/VOLUNTARY COST RECOVERY
Date Started: / /
Date Completed: 12/12/97
Priority Level: Not reported
Operable Unit: SITEWIDE
Primary Responsibility: Federal Enforcement
Planning Status: Not reported
Urgency Indicator: Not reported
Action Anomaly: Not reported

Action Code: 001
Action: TREATABILITY STUDY
Date Started: 06/15/94
Date Completed: 02/01/98
Priority Level: Not reported
Operable Unit: OVERALL SITE
Primary Responsibility: Responsible Party
Planning Status: Primary
Urgency Indicator: Not reported
Action Anomaly: Not reported

Action Code: 007
Action: ADMINISTATIVE/VOLUNTARY COST RECOVERY
Date Started: / /
Date Completed: 12/18/98
Priority Level: Not reported
Operable Unit: SITEWIDE
Primary Responsibility: Federal Enforcement
Planning Status: Not reported
Urgency Indicator: Not reported
Action Anomaly: Not reported

Action Code: 002
Action: UNILATERAL ADMIN ORDER
Date Started: / /
Date Completed: 12/21/98
Priority Level: Not reported
Operable Unit: SITEWIDE
Primary Responsibility: Federal Enforcement
Planning Status: Not reported
Urgency Indicator: Not reported
Action Anomaly: Not reported

Action Code: 008
Action: ADMINISTATIVE/VOLUNTARY COST RECOVERY
Date Started: / /
Date Completed: 12/29/99
Priority Level: Not reported
Operable Unit: SITEWIDE
Primary Responsibility: Federal Enforcement
Planning Status: Not reported
Urgency Indicator: Not reported

JASCO CHEMICAL CORP. (Continued) **1000175646**

Action Anomaly: Not reported

Action Code: 001
Action: ADMINISTRATIVE ORDER ON CONSENT
Date Started: / /
Date Completed: 12/21/00
Priority Level: Not reported
Operable Unit: SITEWIDE
Primary Responsibility: Federal Enforcement
Planning Status: Not reported
Urgency Indicator: Not reported
Action Anomaly: Not reported

Action Code: 001
Action: POTENTIALLY RESPONSIBLE PARTY REMEDIAL ACTION
Date Started: 07/31/96
Date Completed: 09/09/02
Priority Level: Final RA Report
Operable Unit: OVERALL SITE
Primary Responsibility: Responsible Party
Planning Status: Primary
Urgency Indicator: Not reported
Action Anomaly: Not reported

Action Code: 001
Action: Explanation Of Significant Differences
Date Started: / /
Date Completed: 09/13/02
Priority Level: Not reported
Operable Unit: OVERALL SITE
Primary Responsibility: EPA Fund-Financed
Planning Status: Not reported
Urgency Indicator: Not reported
Action Anomaly: Not reported

Action Code: 001
Action: PRELIMINARY CLOSE-OUT REPORT PREPARED
Date Started: / /
Date Completed: 09/20/02
Priority Level: Not reported
Operable Unit: OVERALL SITE
Primary Responsibility: EPA Fund-Financed
Planning Status: Primary
Urgency Indicator: Not reported
Action Anomaly: Not reported

Action Code: 001
Action: Public Notice Published
Date Started: / /
Date Completed: 09/30/02
Priority Level: Not reported
Operable Unit: OVERALL SITE
Primary Responsibility: Not reported
Planning Status: Not reported

JASCO CHEMICAL CORP. (Continued) **1000175646**

Urgency Indicator: Not reported
Action Anomaly: Not reported

Action Code: 001
Action: FIVE-YEAR REVIEW
Date Started: 12/12/06
Date Completed: 09/28/07
Priority Level: Not reported
Operable Unit: OVERALL SITE
Primary Responsibility: EPA Fund-Financed
Planning Status: Primary
Urgency Indicator: Not reported
Action Anomaly: Not reported

Action Code: 002
Action: Explanation Of Significant Differences
Date Started: / /
Date Completed: 09/26/12
Priority Level: Not reported
Operable Unit: OVERALL SITE
Primary Responsibility: EPA Fund-Financed
Planning Status: Not reported
Urgency Indicator: Not reported
Action Anomaly: Not reported

Action Code: 002
Action: FIVE-YEAR REVIEW
Date Started: / /
Date Completed: 09/28/12
Priority Level: Not reported
Operable Unit: OVERALL SITE
Primary Responsibility: EPA Fund-Financed
Planning Status: Primary
Urgency Indicator: Not reported
Action Anomaly: Not reported

Federal Register Details:
Fed Register Date: 10/04/89
Fed Register Volume: 54
Page Number: 41015

Fed Register Date: 06/24/88
Fed Register Volume: 53
Page Number: 23988

RCRA-SQG:
Date form received by agency: 09/01/1996
Facility name: JASCO CHEM CORP
Facility address: 1710 VILLA ST
MOUNTAIN VIEW, CA 94043
EPA ID: CAD009103318
Mailing address: DRAWER J

JASCO CHEMICAL CORP. (Continued) **1000175646**

MOUNTAIN VIEW, CA 94043
Contact: Not reported
Contact address: Not reported
Not reported
Contact country: US
Contact telephone: Not reported
Contact email: Not reported
EPA Region: 09
Classification: Small Small Quantity Generator
Description: Handler: generates more than 100 and less than 1000 kg of hazardous waste during any calendar month and accumulates less than 6000 kg of hazardous waste at any time; or generates 100 kg or less of hazardous waste during any calendar month, and accumulates more than 1000 kg of hazardous waste at any time

Owner/Operator Summary:
Owner/operator name: NOT REQUIRED
Owner/operator address: NOT REQUIRED
NOT REQUIRED, ME 99999
Owner/operator country: Not reported
Owner/operator telephone: (415) 555-1212
Legal status: Private
Owner/Operator Type: Owner
Owner/Op start date: Not reported
Owner/Op end date: Not reported

Owner/operator name: NOT REQUIRED
Owner/operator address: NOT REQUIRED
NOT REQUIRED, ME 99999
Owner/operator country: Not reported
Owner/operator telephone: (415) 555-1212
Legal status: Private
Owner/Operator Type: Operator
Owner/Op start date: Not reported
Owner/Op end date: Not reported

Handler Activities Summary:
U.S. importer of hazardous waste: No
Mixed waste (haz. and radioactive): No
Recycler of hazardous waste: No
Transporter of hazardous waste: No
Treater, storer or disposer of HW: No
Underground injection activity: No
On-site burner exemption: No
Furnace exemption: No
Used oil fuel burner: No
Used oil processor: No
User oil refiner: No
Used oil fuel marketer to burner: No
Used oil Specification marketer: No
Used oil transfer facility: No
Used oil transporter: No

Historical Generators:
Date form received by agency: 08/18/1980
Site name: JASCO CHEM CORP

JASCO CHEMICAL CORP. (Continued) **1000175646**

Classification: Large Quantity Generator

Violation Status: No violations found

US ENG CONTROLS:

EPA ID: CAD009103318
Site ID: 0901126
Name: JASCO CHEMICAL CORP.
Address: 1710 VILLA ST
MOUNTAIN VIEW, CA 94041
EPA Region: 09
County: SANTA CLARA
Event Code: Not reported
Actual Date: 03/31/2012
Contact Name: Not reported
Contact Phone and Ext: Not reported
Event Code Description: Not reported

Action ID: 001
Action Name: Explanation Of Significant Differences
Action Completion date: 09/13/2002
Operable Unit: 01
Contaminated Media : Groundwater
Engineering Control: Air Stripping
Contact Name: Not reported
Contact Phone and Ext: Not reported
Event Code Description: Not reported

Action ID: 001
Action Name: Explanation Of Significant Differences
Action Completion date: 09/13/2002
Operable Unit: 01
Contaminated Media : Groundwater
Engineering Control: Carbon Adsorption
Contact Name: Not reported
Contact Phone and Ext: Not reported
Event Code Description: Not reported

Action ID: 001
Action Name: Explanation Of Significant Differences
Action Completion date: 09/13/2002
Operable Unit: 01
Contaminated Media : Groundwater
Engineering Control: Discharge
Contact Name: Not reported
Contact Phone and Ext: Not reported
Event Code Description: Not reported

Action ID: 001
Action Name: Explanation Of Significant Differences
Action Completion date: 09/13/2002
Operable Unit: 01
Contaminated Media : Soil
Engineering Control: Bioremediation (Ex-Situ)
Contact Name: Not reported
Contact Phone and Ext: Not reported
Event Code Description: Not reported

JASCO CHEMICAL CORP. (Continued) **1000175646**

Action ID: 002
Action Name: Explanation Of Significant Differences
Action Completion date: 09/26/2012
Operable Unit: 01
Contaminated Media : Groundwater
Engineering Control: Non-fundamental change (ESD)
Contact Name: Not reported
Contact Phone and Ext: Not reported
Event Code Description: Not reported

Action ID: 001
Action Name: RECORD OF DECISION
Action Completion date: 09/30/1992
Operable Unit: 01
Contaminated Media : Groundwater
Engineering Control: Extraction
Contact Name: Not reported
Contact Phone and Ext: Not reported
Event Code Description: Not reported

Action ID: 001
Action Name: RECORD OF DECISION
Action Completion date: 09/30/1992
Operable Unit: 01
Contaminated Media : Groundwater
Engineering Control: Hydraulic Control
Contact Name: Not reported
Contact Phone and Ext: Not reported
Event Code Description: Not reported

Action ID: 001
Action Name: RECORD OF DECISION
Action Completion date: 09/30/1992
Operable Unit: 01
Contaminated Media : Groundwater
Engineering Control: Liquid Phase Carbon Adsorption
Contact Name: Not reported
Contact Phone and Ext: Not reported
Event Code Description: Not reported

Action ID: 001
Action Name: RECORD OF DECISION
Action Completion date: 09/30/1992
Operable Unit: 01
Contaminated Media : Groundwater
Engineering Control: Monitoring
Contact Name: Not reported
Contact Phone and Ext: Not reported
Event Code Description: Not reported

Action ID: 001
Action Name: RECORD OF DECISION
Action Completion date: 09/30/1992
Operable Unit: 01
Contaminated Media : Groundwater
Engineering Control: Operations & Maintenance (O&M)
Contact Name: Not reported

JASCO CHEMICAL CORP. (Continued) **1000175646**

Contact Phone and Ext: Not reported
Event Code Description: Not reported

Action ID: 001
Action Name: RECORD OF DECISION
Action Completion date: 09/30/1992
Operable Unit: 01
Contaminated Media : Groundwater
Engineering Control: Publicly Owned Treatment Works (POTW)
Contact Name: Not reported
Contact Phone and Ext: Not reported
Event Code Description: Not reported

Action ID: 001
Action Name: RECORD OF DECISION
Action Completion date: 09/30/1992
Operable Unit: 01
Contaminated Media : Groundwater
Engineering Control: Residuals Disposal
Contact Name: Not reported
Contact Phone and Ext: Not reported
Event Code Description: Not reported

Action ID: 001
Action Name: RECORD OF DECISION
Action Completion date: 09/30/1992
Operable Unit: 01
Contaminated Media : Soil
Engineering Control: Bioremediation Treatment, (N.O.S.)
Contact Name: Not reported
Contact Phone and Ext: Not reported
Event Code Description: Not reported

Action ID: 001
Action Name: RECORD OF DECISION
Action Completion date: 09/30/1992
Operable Unit: 01
Contaminated Media : Soil
Engineering Control: Excavation
Contact Name: Not reported
Contact Phone and Ext: Not reported
Event Code Description: Not reported

Action ID: 001
Action Name: RECORD OF DECISION
Action Completion date: 09/30/1992
Operable Unit: 01
Contaminated Media : Soil
Engineering Control: Residuals Disposal
Contact Name: Not reported
Contact Phone and Ext: Not reported
Event Code Description: Not reported

Action ID: 001
Action Name: RECORD OF DECISION
Action Completion date: 09/30/1992
Operable Unit: 01

JASCO CHEMICAL CORP. (Continued) **1000175646**

Contaminated Media : Soil
Engineering Control: Treatment, (N.O.S.)
Contact Name: Not reported
Contact Phone and Ext: Not reported
Event Code Description: Not reported

US INST CONTROL:
EPA ID: CAD009103318
Site ID: 0901126
Name: JASCO CHEMICAL CORP.
Action Name: Explanation Of Significant Differences
Address: 1710 VILLA ST
MOUNTAIN VIEW, CA 94041
EPA Region: 09
County: SANTA CLARA
Event Code: Not reported
Inst. Control: Covenant
Actual Date: Not reported
Complet. Date: 09/13/2002
Operable Unit: 01
Contaminated Media : Groundwater
Contact Name : Not reported
Contact Phone and Ext : Not reported
Event Code Description: Not reported

EPA ID: CAD009103318
Site ID: 0901126
Name: JASCO CHEMICAL CORP.
Action Name: RECORD OF DECISION
Address: 1710 VILLA ST
MOUNTAIN VIEW, CA 94041
EPA Region: 09
County: SANTA CLARA
Event Code: Not reported
Inst. Control: Easement
Actual Date: 09/30/1992
Complet. Date: 09/30/1992
Operable Unit: 01
Contaminated Media : Groundwater
Contact Name : Not reported
Contact Phone and Ext : Not reported
Event Code Description: Not reported

EPA ID: CAD009103318
Site ID: 0901126
Name: JASCO CHEMICAL CORP.
Action Name: RECORD OF DECISION
Address: 1710 VILLA ST
MOUNTAIN VIEW, CA 94041
EPA Region: 09
County: SANTA CLARA
Event Code: Not reported
Inst. Control: Easement
Actual Date: 09/30/1992
Complet. Date: 09/30/1992
Operable Unit: 01

JASCO CHEMICAL CORP. (Continued) **1000175646**

Contaminated Media : Soil
Contact Name : Not reported
Contact Phone and Ext : Not reported
Event Code Description: Not reported

ROD:
Full-text of USEPA Record of Decision(s) is available from EDR.

PRP name:
CAROL JEAN ANTHONY
CAROL JEAN ANTHONY
CAROL JEAN ANTHONY
HARRY M. ANTHONY
HARRY M. ANTHONY
HARRY M. ANTHONY
JASCO CHEMICAL
JASCO CHEMICAL
JASCO CHEMICAL
JASCO CHEMICAL

NPL
Region
NW
1/2-1
5150 ft.

PRINTEX CORPORATION
PLYMOUTH & COLONY STS.
MOUNTAIN VIEW, CA 94043

NPL **1000128432**
SEMS **CAD009212838**
RCRA-SQG
US ENG CONTROLS
US INST CONTROL
CA ENVIROSTOR
CA HIST Cal-Sites
CA HIST UST
ROD
PRP
ICIS
CONSENT
FINDS
ECHO

NPL:
EPA ID: CAD009212838
Cerclis ID: 901206
EPA Region: 9
Federal: N
Final Date: 1990-02-20 00:00:00
Site Score: 33.619999999999997
Latitude: 37.416499999999999
Longitude: -122.0872

Category Details:
NPL Status: Currently on the Final NPL
Category Description: Depth To Aquifer-<= 10 Feet
Category Value: 8

NPL Status: Currently on the Final NPL
Category Description: Distance To Nearest Population-> 0 And <= 1/4 Mile
Category Value: 100

Site Details:
Site Name: CTS PRINTEX, INC.
Site Status: Final

PRINTEX CORPORATION (Continued) **1000128432**

Site Zip: 94043
Site City: MOUNTAIN VIEW
Site State: CA
Federal Site: No
Site County: SANTA CLARA
EPA Region: 09
Date Proposed: 06/24/88
Date Deleted: Not reported
Date Finalized: 02/21/90

Substance Details:

NPL Status: Currently on the Final NPL
Substance ID: Not reported
Substance: Not reported
CAS #: Not reported
Pathway: Not reported
Scoring: Not reported

NPL Status: Currently on the Final NPL
Substance ID: C178
Substance: COPPER AND COMPOUNDS
CAS #: Not reported
Pathway: GROUND WATER PATHWAY
Scoring: 3

NPL Status: Currently on the Final NPL
Substance ID: C349
Substance: DICHLOROETHANE
CAS #: 1300-21-6
Pathway: GROUND WATER PATHWAY
Scoring: 2

NPL Status: Currently on the Final NPL
Substance ID: D008
Substance: LEAD (PB)
CAS #: 7439-92-1
Pathway: GROUND WATER PATHWAY
Scoring: 3

NPL Status: Currently on the Final NPL
Substance ID: U078
Substance: DICHLOROETHENE, 1,1-
CAS #: 75-35-4
Pathway: GROUND WATER PATHWAY
Scoring: 2

NPL Status: Currently on the Final NPL
Substance ID: U079
Substance: TRANS-DICHLOROETHYLENE, 1,2-
CAS #: 156-60-5
Pathway: GROUND WATER PATHWAY
Scoring: 2

NPL Status: Currently on the Final NPL
Substance ID: U226
Substance: TRICHLOROETHANE, 1,1,1-
CAS #: 71-55-6

PRINTEX CORPORATION (Continued) **1000128432**

Pathway: GROUND WATER PATHWAY
Scoring: 2

NPL Status: Currently on the Final NPL
Substance ID: U228
Substance: TRICHLOROETHYLENE (TCE)
CAS #: 79-01-6
Pathway: GROUND WATER PATHWAY
Scoring: 2

Summary Details:

Conditions at proposal June 24, 1988): CTS Printex, Inc., manufactured printed circuit boards on 5.6 acres in Mountain View, Santa Clara County, California, during 1966-85. Printex was incorporated in 1966 and acquired by CTS Corp. in 1981.In the wet-floor building at 1911 Plymouth Street, acid waste water containing copper, lead, and organic wastes containing trichloroethylene TCE) and other solvents drained to the floor, collected in a sump where they were neutrali ed withammonia, and discharged to the Mountain View sanitary sewer. Early in 1985, a consultant to CTS Corp. found high levels of copper and lead in soil near the wet-floor building and high levels of TCE, 1,1,1-trichloroethane, and 1,1-dichloroethylene in monitoring wells downgradient of the site. An estimated 189,000 people obtain drinking water from municipal wells within 3 miles of the site. Permanente Creek borders the site. Surface water drainage eventually discharges to San Francisco Bay 2.5 miles to the north. Late in 1985, the company excavated the sump area and filled it in, decontaminated the building, and transported waste materials to a ha ardous waste facility regulated under Subtitle C of the Resource Conservation and Recovery Act RCRA). In October 1986, the California Department of Health Services certified closure of the facility. In an attempt to stop migration of contaminated ground water off-site, the company is pumping the water and discharging it to Mountain View s sanitary sewer system under a city permit. The company continues to monitor to define the plume of contaminated ground water. In March 1987, the California Regional Water Quality Control BoardCRWQCB) issued a Cleanup and Abatement Order requiring the company to be more expeditious and thorough in its cleanup and set a schedule for various on- and off-site tasks. Status February 21, 1990): CTS Printex is conducting a remedialinvestigation/feasibility study RI/FS) to determine the type and extent of contamination at the site and identify alternatives for remedial action. In November 1989, CRWQCB received the first draft of the RI/FS for review. The final draft isscheduled to be submitted in late 1990.

Site Status Details:
NPL Status: Final
Proposed Date: 06/24/1988
Final Date: 02/21/1990
Deleted Date: Not reported

Narratives Details:
NPL Name: CTS PRINTEX, INC.
City: MOUNTAIN VIEW
State: CA

SEMS:
Site ID: 901206

PRINTEX CORPORATION (Continued) **1000128432**

EPA ID: CAD009212838
Federal Facility: N
NPL: Currently on the Final NPL
Non NPL Status: Not reported

Following information was gathered from the prior CERCLIS update completed in 10/2013:
Site ID: 0901206
EPA ID: CAD009212838
Facility County: SANTA CLARA
Short Name: CTS PRINTEX, INC
Congressional District: 18
IFMS ID: 09H5
SMSA Number: 7400
USGC Hydro Unit: 18050003
Federal Facility: Not a Federal Facility
DMNSN Number: 5.50000
Site Orphan Flag: N
RCRA ID: Not reported
USGS Quadrangle: Not reported
Site Init By Prog: Not reported
NFRAP Flag: Not reported
Parent ID: Not reported
RST Code: Not reported
EPA Region: 09
Classification: Manufacturing Plant
Site Settings Code: SU
NPL Status: Currently on the Final NPL
DMNSN Unit Code: ACRE
RBRAC Code: Not reported
RResp Fed Agency Code: Not reported
Non NPL Status: Not reported
Non NPL Status Date: / /
Site Fips Code: 06085
CC Concurrence Date: 03/31/92
CC Concurrence FY: 1992
Alias EPA ID: Not reported
Site FUDS Flag: Not reported

CERCLIS Site Contact Name(s):
Contact ID: 9000089.00000
Contact Name: Marie Lacey
Contact Tel: (415) 972-3163
Contact Title: Remedial Project Manager (RPM)
Contact Email: Not reported

Contact ID: 13001930.00000
Contact Name: Raymond Chavira
Contact Tel: (415) 947-4218
Contact Title: Remedial Project Manager (RPM)
Contact Email: Not reported

Contact ID: 13003789.00000
Contact Name: Alana Lee
Contact Tel: (415) 972-3141
Contact Title: Remedial Project Manager (RPM)
Contact Email: Not reported

PRINTEX CORPORATION (Continued) **1000128432**

Contact ID: 13003854.00000
Contact Name: Leslie Ramirez
Contact Tel: (415) 972-3978
Contact Title: Site Assessment Manager (SAM)
Contact Email: Not reported

Contact ID: 13003858.00000
Contact Name: Sharon Murray
Contact Tel: (415) 972-4250
Contact Title: Site Assessment Manager (SAM)
Contact Email: Not reported

Contact ID: 13004003.00000
Contact Name: Carl Brickner
Contact Tel: Not reported
Contact Title: Site Assessment Manager (SAM)
Contact Email: Not reported

CERCLIS Site Alias Name(s):
Alias ID: 101
Alias Name: PRINTEX
Alias Address: Not reported
CA
Alias ID: 102
Alias Name: CTS PRINTEX, INC
Alias Address: Not reported
Not reported
Alias ID: 103
Alias Name: CTS PRINTEX, INC.
Alias Address: PLYMOUTH & COLONY STS
MOUNTAIN VIEW, CA 94043
Alias ID: 101
Alias Comments: PREVIOUS EPA ID# AZD 981 416 977
Site Description: CTS Printex Corporation (CTS) manufactured printed circuit boards at its former facility in Mountain View from 1970 to 1985. The facility was located on Plymouth and Colony Streets east of Sierra Vista Avenue at 1904, 1940, and 1950 Colony Street and at 1905, 1911, 1921, and 1931 Plymouth Street. CTS leased this property from the owner, ADN Corporation. The Site is located on the northwest corner of the Santa Clara Valley between the south end of the San Francisco Bay and the Santa Cruz Mountains in the County of Santa Clara. The site is located 2.5 miles south of San Francisco Bay. The terrain at the Site is relatively flat except for surface drainage. The land surrounding the Site is zoned for light industrial/manufacturing, commercial, residential, and agricultural use. In general, the industrial land use is south and north-northwest of the facility, the commercial land use is north extending across from U.S. Highway 101, and the residential land use is west of the facility. In recent years, the surrounding area, especially north of U.S. Highway 101, has been progressively converted from a residential and agricultural area to a light industrial commercial area. Approximately 20 acres of land, north of the facility, is used for a commercial farming operation. Prior to the construction of the buildings at 1904, 1940, and 1950 Colony Street and at 1905, 1911, 1921, and 1931 Plymouth Street, the Site consisted of an open field. The existing buildings are the original structures constructed on the Site in 1970. The only industrial activity known to occur on this property was the manufacturing of circuit boards. Historical aerial photographs for adjacent Superfund sites show that historical land use near the Site was agricultural, dating back to 1937 and possibly further. The

PRINTEX CORPORATION (Continued) **1000128432**

surrounding area was developed as an industrial area during the period from 1961 to 1973. Companies historically located in the vicinity of the CTS site were involved in a wide range of manufacturing activities, including the manufacturing of amusement park equipment, laser devices, printed circuit boards, electrical test equipment, and semiconductors. Historical groundwater use in the area surrounding the Site includes private water-supply wells for homes and agriculture prior to the construction of public water connections and sewer connections in 1984. A review of data on active, abandoned and closed wells within the study area identified 72 wells in the area bounded by Permanente Creek, Rengstorff Avenue, Colony Street, and Charleston Road. Of the 72 wells, 48 were registered wells and 24 were unregistered wells. Of the 48 wells, 8 of the wells are active and only one well was considered to be a potential conduit. Of the 24 unregistered wells, documentation was obtained for only one well. Existing or potential beneficial uses of the South Bay and/or Permanente Creek are wildlife and estuarine habitat; fish spawning and migration; shellfish harvesting; ocean, commercial, sport fishing; and industrial service supply. Described in this section are the surface and subsurface structures at the Site. Surface and subsurface structures at the Site are as follows: -Flammable Materials Storage Area: This storage area consisted of a small shed constructed of metal on a concrete base. No drains or berms were associated with this structure. Materials stored in this structure included lubricating oil, hydraulic oil, fluxes, and isopropanol. -1940 and 1950 Colony Street: This building housed the Printex administrative offices as well as sales, engineering, accounting, and purchasing offices. In addition, some manufacturing operations occurred in this building. -1904 Colony Street: This building was used for data processing and laminate storage. No hazardous materials are believed to have been stored in this building or on the surrounding grounds. The floors in this building were concrete with no berms or trenches. -1911 Plymouth Street: This building was referred to as the "wet floor building," and was the main site of both wet and dry manufacturing processes employed by CTS. Chemicals used in this building included phosphoric acid, hydrofluoric acid, methyl ethyl ketone, tin, and lead. -1921/1931 Plymouth Street: This building was used for manufacturing processes which included etching and solder leveling. This building was predominantly a dry process area and no chemicals were stored at this location. -1905 Plymouth Street: This warehouse was the main material and waste storage area for CTS. All materials used at the CTS facility were stored in this warehouse. The floor of the warehouse was concrete. The tilt-up concrete walls were sealed to the floor with mastic, and a small trench existed across the doorway. -Industrial Wastewater Sump: This neutralization sump collected and neutralized all wastewater from the CTS facility before discharging to the sanitary sewer. The sump was installed in 1970 and was constructed of steel-reinforced concrete. The sump consisted of three discrete chambers with a total capacity of about 1,500 gallons. Printex was incorporated in 1966 and operated a printed circuit board manufacturing facility at their former facility in Mountain View from 1970 to 1981. In 1981, Printex was acquired by CTS Corporation and was renamed CTS Printex, Inc. CTS Printex manufactured printed circuit boards at its manufacturing facility located at 1904, 1940, and 1950 Colony Street and at 1905, 1911, and 1931 Plymouth Street from 1981 to 1985. Printed circuit board manufacturing processes which generated waste were primarily located within the buildings at 1911, 1921, and 1931 Plymouth Street. Site investigations were initiated by CTS in January 1985 prior to closing the facility. These investigations detected contamination, primarily metals and volatile organic compounds (VOC), in soil and groundwater. In 1987, the Regional Water Quality Control Board (RWQCB) ordered CTS Printex to conduct a remedial investigation at the facility. Following investigations initiated at the CTS site, CTS implemented

PRINTEX CORPORATION (Continued) **1000128432**

interim remedial actions. In December 1984, CTS Printex conducted a meeting with representatives from the Department of Health Services (DHS), the RWQCB, and the Mountain View Fire Department (MVFD) to plan their voluntary site assessment in anticipation of closing the facility. Enforcement actions to date are as follows: -October 1986: DHS Certified Closure of former CTS Facility -March 1987: RWQCB Issued Clean-up Abatement Order No. 87-05 -April 1989: RWQCB Issued Clean-up Abatement Order No. 89-63 -February 1990: EPA Placed CTS on the National Priorities List -November 1990: RWQCB Issued Clean-up Abatement Order No. 90-14 In November, 1986, CTS submitted an "Interim Remedial Plan" to the RWQCB proposing an immediate response action for mitigating downgradient, off-site migration of groundwater containing volatile organic compounds VOCs. The interim remedial response action included groundwater extraction and discharge under permit to the City of Mountain View sanitary sewer system. The remedy selected for the Site is to continue operation of the seven extraction wells until the cleanup levels are achieved. The capture zone created by the existing extraction wells is effectively containing and remediating the groundwater plume emanating from the CTS site. Extracted groundwater will continue to be discharged under permit to the City of Mountain View wastewater treatment plant. A ROD addressing Operable Unit 01, contaminated groundwater at the CTS Printex, Inc. site was completed in June 1991. OU01 ROD Amendment: This document is an amendment to the 1991 Record of Decision (1991 ROD) for the Site, located in Mountain View, California. The EPA Site Identification Number is CAD009212838. The former CTS Printex facility was located on property bounded by Colony Street on the South, Plymouth Street on the north, Sierra Vista Avenue on the west, and U.S. Highway 101 (Bayshore Freeway) on the east. The Site boundaries are defined by the extent of the underlying groundwater contamination. The land use includes commercial/light industrial and residential. EPA is the lead agency for this Site, having assumed that role from the California Regional Water Quality Control Board, San Francisco Bay Region (Water Board) in 2006. The Water Board is currently the State support agency. CTS Printex, and its corporate predecessor, operated a printed circuit board manufacturing facility on a portion of the Site between 1970 and 1985. Those operations involved use of various Volatile Organic Contaminants (VOCs), including trichloroethene (TCE), which impacted soils and groundwater on and off the property. In 1985, prior to shutting down operations at the facility, CTS Printex initiated a site investigation, in cooperation with the Water Board and other state and local agencies. When the investigation revealed soil and groundwater contamination, the Water Board pursued enforcement actions, requiring the potentially responsible parties to address the contamination. Over the next several years, the Water Board issued a number of Cleanup and Abatement Orders (CAOs) regarding the Site, culminating in 1990 with CAO 90-14, which required continued operation and maintenance of the already-operational groundwater extraction system. EPA placed the Site on the National Priorities List (NPL) in 1990, and then issued the 1991 ROD selecting the groundwater remedy, which included continued operation of groundwater extraction and sewer discharge until achievement of cleanup levels. Pursuant to a cooperative agreement with EPA, the Water Board continued the role of lead agency for enforcement of Comprehensive Environmental Response, Compensation, and Liability Act of 1980, as amended, 42 U.S.C. Section 9601-9675 (CERCLA). After nearly a decade of operation, the groundwater extraction system was shut down in 1996, based on the Water Board’s determination that the system was no longer effective. Between 1987 and 1996, the system successfully removed approximately 100 pounds of TCE from 106 million gallons of groundwater and reduced the lateral extent of the TCE groundwater plume in the two shallowest groundwater aquifer zones, referred to as the "A and B zones." By 1996, however, the rate of TCE removal had dropped significantly. No CERCLA decision document was prepared at that

PRINTEX CORPORATION (Continued) **1000128432**

time. The second five-year review report for the Site was issued in 2005 and recommended that a ROD Amendment be prepared to include institutional controls prohibiting the use of contaminated shallow groundwater and to evaluate the potential vapor intrusion pathway. In 2006, EPA assumed the role of lead regulatory, and the Water Board is now the support agency. Annual groundwater monitoring continues at the Site. This Record of Decision (ROD) Amendment selects two remedies: a revised groundwater remedy and a new vapor intrusion remedy. The purpose of the selected groundwater response action is to address the remaining groundwater contamination and to achieve groundwater cleanup levels, i.e., drinking water standards. The purpose of the selected response actions for the vapor intrusion pathway is to minimize or eliminate human exposure to vapor intrusion associated with the remaining groundwater contamination. A ROD Amendment for Operable Unit 01 of the CTS Printex Site was completed in September 2011.

CERCLIS Assessment History:

Action Code: 001
Action: DISCOVERY
Date Started: / /
Date Completed: 10/01/86
Priority Level: Not reported
Operable Unit: SITEWIDE
Primary Responsibility: EPA Fund-Financed
Planning Status: Not reported
Urgency Indicator: Not reported
Action Anomaly: Not reported

Action Code: 001
Action: PRELIMINARY ASSESSMENT
Date Started: / /
Date Completed: 04/01/87
Priority Level: Higher priority for further assessment
Operable Unit: SITEWIDE
Primary Responsibility: EPA Fund-Financed
Planning Status: Not reported
Urgency Indicator: Not reported
Action Anomaly: Not reported

Action Code: 001
Action: SITE INSPECTION
Date Started: / /
Date Completed: 06/01/87
Priority Level: Higher priority for further assessment
Operable Unit: SITEWIDE
Primary Responsibility: EPA Fund-Financed
Planning Status: Not reported
Urgency Indicator: Not reported
Action Anomaly: Not reported

Action Code: 001
Action: HAZARD RANKING SYSTEM PACKAGE
Date Started: / /
Date Completed: 06/01/87
Priority Level: Not reported

PRINTEX CORPORATION (Continued) **1000128432**

Operable Unit: SITEWIDE
Primary Responsibility: EPA Fund-Financed
Planning Status: Not reported
Urgency Indicator: Not reported
Action Anomaly: Not reported

Action Code: 001
Action: PROPOSAL TO NATIONAL PRIORITIES LIST
Date Started: / /
Date Completed: 06/24/88
Priority Level: Not reported
Operable Unit: SITEWIDE
Primary Responsibility: EPA Fund-Financed
Planning Status: Not reported
Urgency Indicator: Not reported
Action Anomaly: Not reported

Action Code: 001
Action: STATE ORDER
Date Started: / /
Date Completed: 04/19/89
Priority Level: Not reported
Operable Unit: SITEWIDE
Primary Responsibility: State Enforcement
Planning Status: Primary
Urgency Indicator: Not reported
Action Anomaly: Not reported

Action Code: 002
Action: REMOVAL ASSESSMENT
Date Started: 08/01/89
Date Completed: 08/01/89
Priority Level: Not reported
Operable Unit: SITEWIDE
Primary Responsibility: EPA Fund-Financed
Planning Status: Primary
Urgency Indicator: Not reported
Action Anomaly: Not reported

Action Code: 001
Action: ECOLOGICAL RISK ASSESSMENT
Date Started: / /
Date Completed: 10/16/89
Priority Level: Not reported
Operable Unit: OVERALL SITE
Primary Responsibility: Responsible Party
Planning Status: Not reported
Urgency Indicator: Not reported
Action Anomaly: Not reported

Action Code: 001
Action: RISK/HEALTH ASSESSMENT

PRINTEX CORPORATION (Continued) **1000128432**

Date Started: / /
Date Completed: 10/16/89
Priority Level: Not reported
Operable Unit: OVERALL SITE
Primary Responsibility: Responsible Party
Planning Status: Not reported
Urgency Indicator: Not reported
Action Anomaly: Not reported

Action Code: 001
Action: FINAL LISTING ON NATIONAL PRIORITIES LIST
Date Started: / /
Date Completed: 02/21/90
Priority Level: Not reported
Operable Unit: SITEWIDE
Primary Responsibility: EPA Fund-Financed
Planning Status: Not reported
Urgency Indicator: Not reported
Action Anomaly: Not reported

Action Code: 003
Action: REMOVAL ASSESSMENT
Date Started: 07/02/90
Date Completed: 07/02/90
Priority Level: Not reported
Operable Unit: SITEWIDE
Primary Responsibility: EPA Fund-Financed
Planning Status: Primary
Urgency Indicator: Not reported
Action Anomaly: Not reported

Action Code: 002
Action: STATE ORDER
Date Started: / /
Date Completed: 04/17/91
Priority Level: Not reported
Operable Unit: SITEWIDE
Primary Responsibility: State Enforcement
Planning Status: Primary
Urgency Indicator: Not reported
Action Anomaly: Not reported

Action Code: 001
Action: POTENTIALLY RESPONSIBLE PARTY REMEDIAL INVESTIGATION/FEASIBILITY STUDY
Date Started: 04/19/89
Date Completed: 06/28/91
Priority Level: Not reported
Operable Unit: OVERALL SITE
Primary Responsibility: PRP Response Under State
Planning Status: Primary
Urgency Indicator: Not reported
Action Anomaly: Not reported

PRINTEX CORPORATION (Continued) **1000128432**

Action Code:	001
Action:	POTENTIALLY RESPONSIBLE PARTY REMEDIAL DESIGN
Date Started:	06/28/91
Date Completed:	06/28/91
Priority Level:	Not reported
Operable Unit:	OVERALL SITE
Primary Responsibility:	PRP Response Under State
Planning Status:	Primary
Urgency Indicator:	Not reported
Action Anomaly:	Not reported

Action Code:	001
Action:	RECORD OF DECISION
Date Started:	/ /
Date Completed:	06/28/91
Priority Level:	Final Remedy Selected at Site
Operable Unit:	OVERALL SITE
Primary Responsibility:	Federal Enforcement
Planning Status:	Primary
Urgency Indicator:	Not reported
Action Anomaly:	Not reported

Action Code:	001
Action:	ADMINISTRATIVE RECORDS
Date Started:	10/31/91
Date Completed:	11/04/91
Priority Level:	Admin Record Compiled for a Remedial Event
Operable Unit:	OVERALL SITE
Primary Responsibility:	EPA Fund-Financed
Planning Status:	Primary
Urgency Indicator:	Not reported
Action Anomaly:	Not reported

Action Code:	001
Action:	POTENTIALLY RESPONSIBLE PARTY REMEDIAL ACTION
Date Started:	06/28/91
Date Completed:	03/31/92
Priority Level:	Not reported
Operable Unit:	OVERALL SITE
Primary Responsibility:	PRP Response Under State
Planning Status:	Primary
Urgency Indicator:	Not reported
Action Anomaly:	Not reported

Action Code:	001
Action:	PRELIMINARY CLOSE-OUT REPORT PREPARED
Date Started:	/ /
Date Completed:	03/31/92
Priority Level:	Not reported
Operable Unit:	OVERALL SITE
Primary Responsibility:	EPA Fund-Financed
Planning Status:	Not reported
Urgency Indicator:	Not reported
Action Anomaly:	Not reported

PRINTEX CORPORATION (Continued) **1000128432**

Action Code:	001
Action:	REMOVAL ASSESSMENT
Date Started:	/ /
Date Completed:	12/29/92
Priority Level:	Not reported
Operable Unit:	SITEWIDE
Primary Responsibility:	EPA Fund-Financed
Planning Status:	Primary
Urgency Indicator:	Not reported
Action Anomaly:	Not reported

Action Code:	001
Action:	Lodged By DOJ
Date Started:	/ /
Date Completed:	05/20/94
Priority Level:	Not reported
Operable Unit:	SITEWIDE
Primary Responsibility:	Federal Enforcement
Planning Status:	Not reported
Urgency Indicator:	Not reported
Action Anomaly:	Not reported

Action Code:	001
Action:	SECTION 107 LITIGATION
Date Started:	08/14/92
Date Completed:	05/25/94
Priority Level:	Not reported
Operable Unit:	SITEWIDE
Primary Responsibility:	Federal Enforcement
Planning Status:	Primary
Urgency Indicator:	Not reported
Action Anomaly:	Not reported

Action Code:	001
Action:	CONSENT DECREE
Date Started:	/ /
Date Completed:	05/25/94
Priority Level:	Not reported
Operable Unit:	SITEWIDE
Primary Responsibility:	Federal Enforcement
Planning Status:	Not reported
Urgency Indicator:	Not reported
Action Anomaly:	Not reported

Action Code:	001
Action:	PREPARATION OF COST DOCUMENT PACKAGE
Date Started:	01/11/95
Date Completed:	06/06/95
Priority Level:	Not reported
Operable Unit:	SITEWIDE
Primary Responsibility:	Federal Enforcement
Planning Status:	Not reported
Urgency Indicator:	Not reported

PRINTEX CORPORATION (Continued) **1000128432**

Action Anomaly:	Not reported

Action Code:	001
Action:	FIVE-YEAR REVIEW
Date Started:	/ /
Date Completed:	11/10/99
Priority Level:	Not reported
Operable Unit:	OVERALL SITE
Primary Responsibility:	PRP Response Under State
Planning Status:	Primary
Urgency Indicator:	Not reported
Action Anomaly:	Not reported

Action Code:	002
Action:	FIVE-YEAR REVIEW
Date Started:	/ /
Date Completed:	09/30/05
Priority Level:	Not reported
Operable Unit:	OVERALL SITE
Primary Responsibility:	EPA In-House
Planning Status:	Not reported
Urgency Indicator:	Not reported
Action Anomaly:	Not reported

Action Code:	001
Action:	STATE SUPPORT AGENCY COOPERATIVE AGREEMENT
Date Started:	09/15/89
Date Completed:	07/06/06
Priority Level:	Not reported
Operable Unit:	OVERALL SITE
Primary Responsibility:	PRP Response Under State
Planning Status:	Primary
Urgency Indicator:	Not reported
Action Anomaly:	Not reported

Action Code:	003
Action:	FIVE-YEAR REVIEW
Date Started:	/ /
Date Completed:	09/07/10
Priority Level:	Not reported
Operable Unit:	OVERALL SITE
Primary Responsibility:	EPA In-House
Planning Status:	Primary
Urgency Indicator:	Not reported
Action Anomaly:	Not reported

Action Code:	001
Action:	FEASIBILITY STUDY
Date Started:	09/10/09
Date Completed:	09/30/11
Priority Level:	Not reported
Operable Unit:	OVERALL SITE
Primary Responsibility:	EPA Fund-Financed
Planning Status:	Primary
Urgency Indicator:	Not reported

PRINTEX CORPORATION (Continued) **1000128432**

Action Anomaly: Not reported

Action Code: 002
Action: FEASIBILITY STUDY
Date Started: 09/10/09
Date Completed: 09/30/11
Priority Level: Not reported
Operable Unit: OVERALL SITE
Primary Responsibility: EPA Fund-Financed
Planning Status: Not reported
Urgency Indicator: Not reported
Action Anomaly: Not reported

Action Code: 001
Action: RECORD OF DECISION AMENDMENT
Date Started: / /
Date Completed: 09/30/11
Priority Level: Not reported
Operable Unit: OVERALL SITE
Primary Responsibility: EPA Fund-Financed
Planning Status: Primary
Urgency Indicator: Not reported
Action Anomaly: Not reported

Action Code: 001
Action: Special Notice Issued
Date Started: / /
Date Completed: 01/23/13
Priority Level: Not reported
Operable Unit: OVERALL SITE
Primary Responsibility: Federal Enforcement
Planning Status: Not reported
Urgency Indicator: Not reported
Action Anomaly: Not reported

Action Code: 001
Action: OPERATIONS AND MAINTENANCE
Date Started: 03/31/92
Date Completed: / /
Priority Level: Not reported
Operable Unit: OVERALL SITE
Primary Responsibility: PRP Response Under State
Planning Status: Primary
Urgency Indicator: Not reported
Action Anomaly: Not reported

Federal Register Details:
Fed Register Date: 02/21/90
Fed Register Volume: 55
Page Number: 6154

Fed Register Date: 06/24/88
Fed Register Volume: 53
Page Number: 23988

PRINTEX CORPORATION (Continued) **1000128432**

RCRA-SQG:
Date form received by agency: 09/01/1996
Facility name: PRINTEX CORPORATION
Facility address: PLYMOUTH & COLONY STS.
MOUNTAIN VIEW, CA 94043
EPA ID: CAD009212838
Mailing address: 1950 COLONY STREET
MOUNTAIN VIEW, CA 94043
Contact: Not reported
Contact address: Not reported
Not reported
Contact country: US
Contact telephone: Not reported
Contact email: Not reported
EPA Region: 09
Land type: Facility is not located on Indian land. Additional information is not known.
Classification: Small Small Quantity Generator
Description: Handler: generates more than 100 and less than 1000 kg of hazardous waste during any calendar month and accumulates less than 6000 kg of hazardous waste at any time; or generates 100 kg or less of hazardous waste during any calendar month, and accumulates more than 1000 kg of hazardous waste at any time

Owner/Operator Summary:
Owner/operator name: PRINTEX CORPORATION
Owner/operator address: 1950 COLONY STREET
CITY NOT REPORTED, CA 99999
Owner/operator country: Not reported
Owner/operator telephone: (415) 964-5000
Legal status: Private
Owner/Operator Type: Operator
Owner/Op start date: Not reported
Owner/Op end date: Not reported

Owner/operator name: ADN CORPORATION
Owner/operator address: 450 SAN ANTONIO RD.
PALO ALTO, CA 94306
Owner/operator country: Not reported
Owner/operator telephone: (415) 494-7313
Legal status: Private
Owner/Operator Type: Owner
Owner/Op start date: Not reported
Owner/Op end date: Not reported

Handler Activities Summary:
U.S. importer of hazardous waste: No
Mixed waste (haz. and radioactive): No
Recycler of hazardous waste: No
Transporter of hazardous waste: No
Treater, storer or disposer of HW: No
Underground injection activity: No
On-site burner exemption: No
Furnace exemption: No
Used oil fuel burner: No
Used oil processor: No
User oil refiner: No

PRINTEX CORPORATION (Continued) **1000128432**

Used oil fuel marketer to burner: No
Used oil Specification marketer: No
Used oil transfer facility: No
Used oil transporter: No

Historical Generators:
Date form received by agency: 08/18/1980
Site name: PRINTEX CORPORATION
Classification: Large Quantity Generator

Facility Has Received Notices of Violations:
Regulation violated: Not reported
Area of violation: Generators - General
Date violation determined: 09/26/1984
Date achieved compliance: 09/26/1984
Violation lead agency: State
Enforcement action: Not reported
Enforcement action date: Not reported
Enf. disposition status: Not reported
Enf. disp. status date: Not reported
Enforcement lead agency: Not reported
Proposed penalty amount: Not reported
Final penalty amount: Not reported
Paid penalty amount: Not reported

Regulation violated: Not reported
Area of violation: Generators - General
Date violation determined: 04/13/1984
Date achieved compliance: 08/13/1984
Violation lead agency: State
Enforcement action: WRITTEN INFORMAL
Enforcement action date: 04/13/1984
Enf. disposition status: Not reported
Enf. disp. status date: Not reported
Enforcement lead agency: State
Proposed penalty amount: Not reported
Final penalty amount: Not reported
Paid penalty amount: Not reported

Evaluation Action Summary:
Evaluation date: 09/23/1986
Evaluation: FOCUSED COMPLIANCE INSPECTION
Area of violation: Not reported
Date achieved compliance: Not reported
Evaluation lead agency: State

Evaluation date: 01/07/1985
Evaluation: COMPLIANCE EVALUATION INSPECTION ON-SITE
Area of violation: Not reported
Date achieved compliance: Not reported
Evaluation lead agency: State

Evaluation date: 09/28/1984
Evaluation: COMPLIANCE EVALUATION INSPECTION ON-SITE
Area of violation: Not reported
Date achieved compliance: Not reported

PRINTEX CORPORATION (Continued) **1000128432**

Evaluation lead agency: State

Evaluation date: 09/26/1984
Evaluation: NON-FINANCIAL RECORD REVIEW
Area of violation: Generators - General
Date achieved compliance: 09/26/1984
Evaluation lead agency: State

Evaluation date: 08/13/1984
Evaluation: COMPLIANCE SCHEDULE EVALUATION
Area of violation: Not reported
Date achieved compliance: Not reported
Evaluation lead agency: State

Evaluation date: 04/13/1984
Evaluation: COMPLIANCE EVALUATION INSPECTION ON-SITE
Area of violation: Generators - General
Date achieved compliance: 08/13/1984
Evaluation lead agency: State

US ENG CONTROLS:
EPA ID: CAD009212838
Site ID: 0901206
Name: CTS PRINTEX, INC.
Address: PLYMOUTH & COLONY STS
MOUNTAIN VIEW, CA 94043
EPA Region: 09
County: SANTA CLARA
Event Code: Not reported
Actual Date: 09/30/2011
Contact Name: Not reported
Contact Phone and Ext: Not reported
Event Code Description: Not reported

Action ID: 001
Action Name: RECORD OF DECISION
Action Completion date: 06/28/1991
Operable Unit: 01
Contaminated Media : Groundwater
Engineering Control: Discharge
Contact Name: Not reported
Contact Phone and Ext: Not reported
Event Code Description: Not reported

Action ID: 001
Action Name: RECORD OF DECISION
Action Completion date: 06/28/1991
Operable Unit: 01
Contaminated Media : Groundwater
Engineering Control: Extraction
Contact Name: Not reported
Contact Phone and Ext: Not reported
Event Code Description: Not reported

Action ID: 001
Action Name: RECORD OF DECISION
Action Completion date: 06/28/1991
Operable Unit: 01

PRINTEX CORPORATION (Continued) **1000128432**

Contaminated Media : Groundwater
Engineering Control: Monitoring
Contact Name: Not reported
Contact Phone and Ext: Not reported
Event Code Description: Not reported

Action ID: 001
Action Name: ROD Amendment
Action Completion date: 09/30/2011
Operable Unit: 01
Contaminated Media : Groundwater
Engineering Control: Bioaugmentation (in-situ)
Contact Name: Not reported
Contact Phone and Ext: Not reported
Event Code Description: Not reported

Action ID: 001
Action Name: ROD Amendment
Action Completion date: 09/30/2011
Operable Unit: 01
Contaminated Media : Groundwater
Engineering Control: Enhanced Reductive Dechlorination, (In-Situ), N.O.S.
Contact Name: Not reported
Contact Phone and Ext: Not reported
Event Code Description: Not reported

Action ID: 001
Action Name: ROD Amendment
Action Completion date: 09/30/2011
Operable Unit: 01
Contaminated Media : Groundwater
Engineering Control: Monitoring
Contact Name: Not reported
Contact Phone and Ext: Not reported
Event Code Description: Not reported

Action ID: 001
Action Name: ROD Amendment
Action Completion date: 09/30/2011
Operable Unit: 01
Contaminated Media : Groundwater
Engineering Control: Natural Attenuation
Contact Name: Not reported
Contact Phone and Ext: Not reported
Event Code Description: Not reported

Action ID: 001
Action Name: ROD Amendment
Action Completion date: 09/30/2011
Operable Unit: 01
Contaminated Media : Soil Gas
Engineering Control: Monitoring
Contact Name: Not reported
Contact Phone and Ext: Not reported
Event Code Description: Not reported

Action ID: 001

PRINTEX CORPORATION (Continued) **1000128432**

Action Name: ROD Amendment
Action Completion date: 09/30/2011
Operable Unit: 01
Contaminated Media : Soil Gas
Engineering Control: No Further Action
Contact Name: Not reported
Contact Phone and Ext: Not reported
Event Code Description: Not reported

Action ID: 001
Action Name: ROD Amendment
Action Completion date: 09/30/2011
Operable Unit: 01
Contaminated Media : Soil Gas
Engineering Control: Sub-Membrane Depressurization
Contact Name: Not reported
Contact Phone and Ext: Not reported
Event Code Description: Not reported

Action ID: 001
Action Name: ROD Amendment
Action Completion date: 09/30/2011
Operable Unit: 01
Contaminated Media : Soil Gas
Engineering Control: Sub-Slab Depressurization System
Contact Name: Not reported
Contact Phone and Ext: Not reported
Event Code Description: Not reported

Action ID: 001
Action Name: ROD Amendment
Action Completion date: 09/30/2011
Operable Unit: 01
Contaminated Media : Soil Gas
Engineering Control: Vapor Barrier
Contact Name: Not reported
Contact Phone and Ext: Not reported
Event Code Description: Not reported

US INST CONTROL:
EPA ID: CAD009212838
Site ID: 0901206
Name: CTS PRINTEX, INC.
Action Name: ROD Amendment
Address: PLYMOUTH & COLONY STS
MOUNTAIN VIEW, CA 94043
EPA Region: 09
County: SANTA CLARA
Event Code: Not reported
Inst. Control: Institutional Controls, (N.O.S.)
Actual Date: 09/30/2011
Complet. Date: 09/30/2011
Operable Unit: 01
Contaminated Media : Groundwater
Contact Name : Not reported
Contact Phone and Ext : Not reported

PRINTEX CORPORATION (Continued) **1000128432**

Event Code Description: Not reported

EPA ID: CAD009212838
Site ID: 0901206
Name: CTS PRINTEX, INC.
Action Name: ROD Amendment
Address: PLYMOUTH & COLONY STS
MOUNTAIN VIEW, CA 94043
EPA Region: 09
County: SANTA CLARA
Event Code: Not reported
Inst. Control: Covenant
Actual Date: 09/30/2011
Complet. Date: 09/30/2011
Operable Unit: 01
Contaminated Media : Soil Gas
Contact Name : Not reported
Contact Phone and Ext : Not reported
Event Code Description: Not reported

ENVIROSTOR:
Facility ID: 43360083
Status: Refer: RWQCB
Status Date: 01/30/1989
Site Code: 200128
Site Type: Federal Superfund
Site Type Detailed: State Response or NPL
Acres: Not reported
NPL: YES
Regulatory Agencies: RWQCB
Lead Agency: RWQCB
Program Manager: Not reported
Supervisor: Referred - Not Assigned
Division Branch: Cleanup Berkeley
Assembly: 24
Senate: 13
Special Program: Not reported
Restricted Use: NO
Site Mgmt Req: NONE SPECIFIED
Funding: Responsible Party
Latitude: 37.41612
Longitude: -122.0884
APN: NONE SPECIFIED
Past Use: NONE SPECIFIED
Potential COC: NONE SPECIFIED
Confirmed COC: NONE SPECIFIED
Potential Description: NONE SPECIFIED
Alias Name: CTS PRINTEX CORPORATION
Alias Type: Alternate Name
Alias Name: CTX PRINTEX INC.
Alias Type: Alternate Name
Alias Name: CAD009212838
Alias Type: EPA Identification Number
Alias Name: 110008260988
Alias Type: EPA (FRS #)
Alias Name: SL720991217
Alias Type: GeoTracker Global ID

PRINTEX CORPORATION (Continued) **1000128432**

Alias Name: P23087
Alias Type: PCode
Alias Name: 200128
Alias Type: Project Code (Site Code)
Alias Name: 43360083
Alias Type: Envirostor ID Number

Completed Info:
Completed Area Name: PROJECT WIDE
Completed Sub Area Name: Not reported
Completed Document Type: Correspondence
Completed Date: 11/26/2012
Comments: Letter from U.S. Environmental Protection Agency to the Department of Toxic Substances Control and Regional Water Quality Control Board providing notification of plans to send special notice letters to CTS Printex Corporation and ADN Corporation to initiate negotiations to conduct remedial design and remedial action work at site.

Future Area Name: Not reported
Future Sub Area Name: Not reported
Future Document Type: Not reported
Future Due Date: Not reported
Schedule Area Name: Not reported
Schedule Sub Area Name: Not reported
Schedule Document Type: Not reported
Schedule Due Date: Not reported
Schedule Revised Date: Not reported

Calsite:
Region: BERKELEY
Facility ID: 43360083
Facility Type: NPRP
Type: NPL SITE, RP-FUNDED
Branch: NC
Branch Name: NORTH COAST
File Name: Not reported
State Senate District: 01301989
Status: DOES NOT REQUIRE DTSC ACTION. REFERRED TO REGIONAL WATER QUALITY CONTROL BOARD (RWQCB) LEAD
Status Name: PROPERTY/SITE REFERRED TO RWQCB
Lead Agency: REGIONAL WATER QUALITY CONTROL BOARD
NPL: Listed
SIC Code: 36
SIC Name: MANU - ELECTRONIC & OTHER ELECTRIC EQUIP
Access: Not reported
Cortese: Not reported
Hazardous Ranking Score: Not reported
Date Site Hazard Ranked: Not reported
Groundwater Contamination: Confirmed
Staff Member Responsible for Site: Not reported
Supervisor Responsible for Site: Not reported
Region Water Control Board: Not reported
Region Water Control Board Name: Not reported
Lat/Long Direction: Not reported
Lat/Long (dms): 0 0 0 / 0 0 0
Lat/long Method: Not reported
Lat/Long Description: Not reported

PRINTEX CORPORATION (Continued) **1000128432**

State Assembly District Code:	Not reported
State Senate District Code:	Not reported
Facility ID:	Not reported
Activity:	Not reported
Activity Name:	Not reported
AWP Code:	Not reported
Proposed Budget:	Not reported
AWP Completion Date:	Not reported
Revised Due Date:	Not reported
Comments Date:	Not reported
Est Person-Yrs to complete:	Not reported
Estimated Size:	Not reported
Request to Delete Activity:	Not reported
Activity Status:	Not reported
Definition of Status:	Not reported
Liquids Removed (Gals):	Not reported
Liquids Treated (Gals):	Not reported
Action Included Capping:	Not reported
Well Decommissioned:	Not reported
Action Included Fencing:	Not reported
Removal Action Certification:	Not reported
Activity Comments:	Not reported
For Commercial Reuse:	Not reported
For Industrial Reuse:	Not reported
For Residential Reuse:	Not reported
Unknown Type:	Not reported
Alternate Address:	1950 COLONY STREET
Alternate City,St,Zip:	MOUNTAIN VIEW, CA 94043
Alternate Address:	PLYMOUTH AND COLONY STREETS - CERCLIS
Alternate City,St,Zip:	MOUNTAIN VIEW, CA
Alternate Address:	1950 COLONY STREET
Alternate City,St,Zip:	MOUNTAIN VIEW, CA 94043
Alternate Address:	PLYMOUTH & COLONY STS
Alternate City,St,Zip:	MOUNTAIN VIEW, CA 94043
Background Info:	Not reported
Comments Date:	01011989
Comments:	This is the date the site was first listed AWP pursuant to
Comments Date:	01011989
Comments:	Section 25356.
Comments Date:	01301989
Comments:	Site has been referred to RWQCB; former BEP site.
Comments Date:	01301989
Comments:	Groundwater on & off site contains VOCs and heavy metals
Comments Date:	01301989
Comments:	including lead and copper. Soils on site are contaminated
Comments Date:	01301989
Comments:	with lead and copper. People who occupy the "wet floor"
Comments Date:	01301989
Comments:	building in the future could be exposed to hazardous
Comments Date:	01301989
Comments:	chemicals if they inhale gases from the contaminated soils
Comments Date:	01301989
Comments:	under it, especially if they are in a confined space.
ID Name:	CALSTARS CODE
ID Value:	200128
ID Name:	BEP DATABASE PCODE
ID Value:	P23087

PRINTEX CORPORATION (Continued) **1000128432**

ID Name: EPA IDENTIFICATION NUMBER
ID Value: CAD009212838
Alternate Name: CTS PRINTEX CORPORATION
Alternate Name: CTS PRINTEX
Alternate Name: CTX PRINTEX INC.
Alternate Name: Not reported
Special Programs Code: Not reported
Special Programs Name: Not reported

HIST UST:
File Number: Not reported
URL: Not reported
Region: STATE
Facility ID: 00000035466
Facility Type: Other
Other Type: PRINTED CIRCUIT BOAR
Contact Name: NOEL L. BARNES, PRESIDENT
Telephone: 4159645000
Owner Name: CTS CORPORATION
Owner Address: 905 NORTH WEST BOULEVARD
Owner City,St,Zip: ELKHART, IN 46514
Total Tanks: 0001

Tank Num: 001
Container Num: 1
Year Installed: 1969
Tank Capacity: 00001130
Tank Used for: WASTE
Type of Fuel: Not reported
Container Construction Thickness: 54
Leak Detection: Visual

ROD:
Full-text of USEPA Record of Decision(s) is available from EDR.

PRP name: ADN CORPORATION
CTS PRINTEX, INC.

ICIS:
Enforcement Action ID: 09-2014-2506
FRS ID: 110008260988
Action Name: CTS Printex, Inc.
Facility Name: PRINTEX CORPORATION
Facility Address: PLYMOUTH & COLONY STS.
MOUNTAIN VIEW, CA 94043
Enforcement Action Type: Civil Judicial Action
Facility County: SANTA CLARA
Program System Acronym: CERCLIS
Enforcement Action Forum Desc: Judicial
EA Type Code: CIV
Facility SIC Code: Not reported
Federal Facility ID: Not reported
Latitude in Decimal Degrees: 37.4165
Longitude in Decimal Degrees: -122.0872
Permit Type Desc: Not reported
Program System Acronym: CAD009212838

PRINTEX CORPORATION (Continued) **1000128432**

Facility NAICS Code:	Not reported
Tribal Land Code:	Not reported
Enforcement Action ID:	09-1992-0106
FRS ID:	110008260988
Action Name:	CTS PRINTEX, INC.
Facility Name:	PRINTEX CORPORATION
Facility Address:	PLYMOUTH & COLONY STS. MOUNTAIN VIEW, CA 94043
Enforcement Action Type:	Civil Judicial Action
Facility County:	SANTA CLARA
Program System Acronym:	ICIS
Enforcement Action Forum Desc:	Judicial
EA Type Code:	CIV
Facility SIC Code:	3679
Federal Facility ID:	Not reported
Latitude in Decimal Degrees:	37.4165
Longitude in Decimal Degrees:	-122.0872
Permit Type Desc:	Not reported
Program System Acronym:	38998
Facility NAICS Code:	Not reported
Tribal Land Code:	Not reported

Facility Name:	PRINTEX CORPORATION
Address:	PLYMOUTH & COLONY STS.
Tribal Indicator:	N
Fed Facility:	No
NAIC Code:	Not reported
SIC Code:	Not reported

Facility Name:	PRINTEX CORPORATION
Address:	PLYMOUTH & COLONY STS.
Tribal Indicator:	N
Fed Facility:	No
NAIC Code:	Not reported
SIC Code:	Not reported

Facility Name:	PRINTEX CORPORATION
Address:	PLYMOUTH & COLONY STS.
Tribal Indicator:	N
Fed Facility:	No
NAIC Code:	Not reported
SIC Code:	Not reported

Facility Name:	PRINTEX CORPORATION
Address:	PLYMOUTH & COLONY STS.
Tribal Indicator:	N
Fed Facility:	No
NAIC Code:	Not reported
SIC Code:	Not reported

Facility Name:	PRINTEX CORPORATION
Address:	PLYMOUTH & COLONY STS.
Tribal Indicator:	N
Fed Facility:	No
NAIC Code:	Not reported

PRINTEX CORPORATION (Continued) **1000128432**

SIC Code: 3272

Facility Name: PRINTEX CORPORATION
Address: PLYMOUTH & COLONY STS.
Tribal Indicator: N
Fed Facility: No
NAIC Code: Not reported
SIC Code: 3679

Facility Name: PRINTEX CORPORATION
Address: PLYMOUTH & COLONY STS.
Tribal Indicator: N
Fed Facility: No
NAIC Code: Not reported
SIC Code: 3272

Facility Name: PRINTEX CORPORATION
Address: PLYMOUTH & COLONY STS.
Tribal Indicator: N
Fed Facility: No
NAIC Code: Not reported
SIC Code: 3679

Facility Name: PRINTEX CORPORATION
Address: PLYMOUTH & COLONY STS.
Tribal Indicator: N
Fed Facility: No
NAIC Code: Not reported
SIC Code: 3272

Facility Name: PRINTEX CORPORATION
Address: PLYMOUTH & COLONY STS.
Tribal Indicator: N
Fed Facility: No
NAIC Code: Not reported
SIC Code: 3679

Facility Name: PRINTEX CORPORATION
Address: PLYMOUTH & COLONY STS.
Tribal Indicator: N
Fed Facility: No
NAIC Code: Not reported
SIC Code: 3272

Facility Name: PRINTEX CORPORATION
Address: PLYMOUTH & COLONY STS.
Tribal Indicator: N
Fed Facility: No
NAIC Code: Not reported
SIC Code: 3679

CONSENT:
EPA ID: CAD009212838
Site ID: Not reported
Case Title: U.S. V. CTS PRINTEX CORPORATION AND ADN CORPORATION
Court Num: 92-20665
District: California, Nort

PRINTEX CORPORATION (Continued) **1000128432**

Entered Date: 19940525
Full-text of the consent decree for this site issued by the United States District Court is available from EDR. Contact your EDR Account Executive.

FINDS:

Registry ID: 110008260988

Environmental Interest/Information System

California Department of Toxic Substances Control EnviroStor System (DTSC-EnviroStor) is an online search and Geographic Information System (GIS) tool for identifying sites that have known contamination or sites for which there may be reasons to investigate further. The EnviroStor database includes the following site types: Federal Superfund sites (National Priorities List (NPL)); State Response, including Military Facilities and State Superfund; Voluntary Cleanup; and School sites.

SUPERFUND NPL

RCRAInfo is a national information system that supports the Resource Conservation and Recovery Act (RCRA) program through the tracking of events and activities related to facilities that generate, transport, and treat, store, or dispose of hazardous waste. RCRAInfo allows RCRA program staff to track the notification, permit, compliance, and corrective action activities required under RCRA.

ICIS (Integrated Compliance Information System) is the Integrated Compliance Information System and provides a database that, when complete, will contain integrated Enforcement and Compliance information across most of EPA's programs. The vision for ICIS is to replace EPA's independent databases that contain Enforcement data with a single repository for that information. Currently, ICIS contains all Federal Administrative and Judicial enforcement actions. This information is maintained in ICIS by EPA in the Regional offices and it Headquarters. A future release of ICIS will replace the Permit Compliance System (PCS) which supports the NPDES and will integrate that information with Federal actions already in the system. ICIS also has the capability to track other activities occurring in the Region that support Compliance and Enforcement programs. These include; Incident Tracking, Compliance Assistance, and Compliance Monitoring.

ECHO:

Envid: 1000128432
Registry ID: 110008260988
DFR URL: http://echo.epa.gov/detailed_facility_report?fid=110008260988

A7
NE
< 1/8
0.005 mi.
26 ft.

GIBSON STUDIO INC
954 SAN RAFAEL AVE
MOUNTAIN VIEW, CA 94043

Database(s): RCRA-SQG, FINDS, CA HAZNET, ECHO

EDR ID Number: 1000820096
EPA ID Number: CAD983661208

Site 7 of 7 in cluster A

Relative:
Lower

Actual:
41 ft.

RCRA-SQG:

Date form received by agency:	03/05/1993
Facility name:	GIBSON STUDIO INC
Facility address:	954 SAN RAFAEL AVE MOUNTAIN VIEW, CA 94043
EPA ID:	CAD983661208
Mailing address:	SAN RAFAEL AVE MOUNTAIN VIEW, CA 94043
Contact:	JEFFREY IGNATOVICH
Contact address:	954 SAN RAFAEL AVE MOUNTAIN VIEW, CA 94043
Contact country:	US
Contact telephone:	(415) 961-9534
Contact email:	Not reported
EPA Region:	09
Classification:	Small Small Quantity Generator
Description:	Handler: generates more than 100 and less than 1000 kg of hazardous waste during any calendar month and accumulates less than 6000 kg of hazardous waste at any time; or generates 100 kg or less of hazardous waste during any calendar month, and accumulates more than 1000 kg of hazardous waste at any time

Owner/Operator Summary:

Owner/operator name:	RONALD L GIBSON
Owner/operator address:	954 SAN RAFAEL AVE MOUNTAIN VIEW, CA 94043
Owner/operator country:	Not reported
Owner/operator telephone:	(415) 961-9534
Legal status:	Private
Owner/Operator Type:	Owner
Owner/Op start date:	Not reported
Owner/Op end date:	Not reported

Handler Activities Summary:

U.S. importer of hazardous waste:	No
Mixed waste (haz. and radioactive):	No
Recycler of hazardous waste:	No
Transporter of hazardous waste:	No
Treater, storer or disposer of HW:	No
Underground injection activity:	No
On-site burner exemption:	No
Furnace exemption:	No
Used oil fuel burner:	No
Used oil processor:	No
User oil refiner:	No
Used oil fuel marketer to burner:	No
Used oil Specification marketer:	No
Used oil transfer facility:	No
Used oil transporter:	No

Violation Status: No violations found

GIBSON STUDIO INC (Continued) **1000820096**

FINDS:

Registry ID: 110002893968

Environmental Interest/Information System
RCRAInfo is a national information system that supports the Resource Conservation and Recovery Act (RCRA) program through the tracking of events and activities related to facilities that generate, transport, and treat, store, or dispose of hazardous waste. RCRAInfo allows RCRA program staff to track the notification, permit, compliance, and corrective action activities required under RCRA.

HAZNET:

envid:	1000820096
Year:	1997
GEPAID:	CAD983661208
Contact:	HERMAN KAULS
Telephone:	0000000000
Mailing Name:	Not reported
Mailing Address:	2111 LATHAM UNIT 203
Mailing City,St,Zip:	MOUNTAIN VIEW, CA 940400000
Gen County:	Not reported
TSD EPA ID:	CAD003963592
TSD County:	Not reported
Waste Category:	Metal sludge (Alkaline solution (pH >= 12.5) with metals)
Disposal Method:	Recycler
Tons:	.0030
Cat Decode:	Not reported
Method Decode:	Not reported
Facility County:	Santa Clara

envid:	1000820096
Year:	1997
GEPAID:	CAD983661208
Contact:	HERMAN KAULS
Telephone:	0000000000
Mailing Name:	Not reported
Mailing Address:	2111 LATHAM UNIT 203
Mailing City,St,Zip:	MOUNTAIN VIEW, CA 940400000
Gen County:	Not reported
TSD EPA ID:	CAD003963592
TSD County:	Not reported
Waste Category:	Photochemicals/photoprocessing waste
Disposal Method:	Recycler
Tons:	.1668
Cat Decode:	Not reported
Method Decode:	Not reported
Facility County:	Santa Clara

envid:	1000820096
Year:	1996
GEPAID:	CAD983661208
Contact:	HERMAN KAULS
Telephone:	0000000000
Mailing Name:	Not reported

GIBSON STUDIO INC (Continued) **1000820096**

Mailing Address: 2111 LATHAM UNIT 203
Mailing City,St,Zip: MOUNTAIN VIEW, CA 940400000
Gen County: Not reported
TSD EPA ID: CAD003963592
TSD County: Not reported
Waste Category: Metal sludge (Alkaline solution (pH >= 12.5) with metals)
Disposal Method: Recycler
Tons: .0044
Cat Decode: Not reported
Method Decode: Not reported
Facility County: Santa Clara

envid: 1000820096
Year: 1996
GEPAID: CAD983661208
Contact: HERMAN KAULS
Telephone: 0000000000
Mailing Name: Not reported
Mailing Address: 2111 LATHAM UNIT 203
Mailing City,St,Zip: MOUNTAIN VIEW, CA 940400000
Gen County: Not reported
TSD EPA ID: CAD003963592
TSD County: Not reported
Waste Category: Photochemicals/photoprocessing waste
Disposal Method: Recycler
Tons: 3.0228
Cat Decode: Not reported
Method Decode: Not reported
Facility County: Santa Clara

envid: 1000820096
Year: 1995
GEPAID: CAD983661208
Contact: HERMAN KAULS
Telephone: 0000000000
Mailing Name: Not reported
Mailing Address: 2111 LATHAM UNIT 203
Mailing City,St,Zip: MOUNTAIN VIEW, CA 940400000
Gen County: Not reported
TSD EPA ID: CAD070148432
TSD County: Not reported
Waste Category: Photochemicals/photoprocessing waste
Disposal Method: Treatment, Incineration
Tons: 1.1800
Cat Decode: Not reported
Method Decode: Not reported
Facility County: Santa Clara

Click this hyperlink while viewing on your computer to access
7 additional CA_HAZNET: record(s) in the EDR Site Report.

ECHO:
Envid: 1000820096
Registry ID: 110002893968
DFR URL: http://echo.epa.gov/detailed_facility_report?fid=110002893968

8
ESE
< 1/8
0.015 mi.
77 ft.

JEDA PUBLICATIONS
909 SAN RAFAEL AVE UNIT A
MOUNTAIN VIEW, CA 94043

RCRA-SQG
FINDS
CA EMI
CA HAZNET
ECHO

1000685754
CAD983623851

Relative:
Higher

Actual:
42 ft.

RCRA-SQG:

Date form received by agency:	03/12/1992
Facility name:	JEDA PUBLICATIONS
Facility address:	909 SAN RAFAEL AVE UNIT A MOUNTAIN VIEW, CA 94043
EPA ID:	CAD983623851
Contact:	CARL SELLERS JR
Contact address:	909 SAN RAFAEL AVE UNIT A MOUNTAIN VIEW, CA 94043
Contact country:	US
Contact telephone:	(415) 969-4121
Contact email:	Not reported
EPA Region:	09
Classification:	Small Small Quantity Generator
Description:	Handler: generates more than 100 and less than 1000 kg of hazardous waste during any calendar month and accumulates less than 6000 kg of hazardous waste at any time; or generates 100 kg or less of hazardous waste during any calendar month, and accumulates more than 1000 kg of hazardous waste at any time

Owner/Operator Summary:

Owner/operator name:	JEDA PUBLICATIONS
Owner/operator address:	909 SAN RAFAEL AVE UNIT A MOUNTAIN VIEW, CA 94043
Owner/operator country:	Not reported
Owner/operator telephone:	(415) 969-4121
Legal status:	Private
Owner/Operator Type:	Owner
Owner/Op start date:	Not reported
Owner/Op end date:	Not reported

Handler Activities Summary:

U.S. importer of hazardous waste:	No
Mixed waste (haz. and radioactive):	No
Recycler of hazardous waste:	No
Transporter of hazardous waste:	No
Treater, storer or disposer of HW:	No
Underground injection activity:	No
On-site burner exemption:	No
Furnace exemption:	No
Used oil fuel burner:	No
Used oil processor:	No
User oil refiner:	No
Used oil fuel marketer to burner:	No
Used oil Specification marketer:	No
Used oil transfer facility:	No
Used oil transporter:	No

Violation Status: No violations found

FINDS:

Registry ID: 110002410999

JEDA PUBLICATIONS (Continued) **1000685754**

Environmental Interest/Information System

RCRAInfo is a national information system that supports the Resource Conservation and Recovery Act (RCRA) program through the tracking of events and activities related to facilities that generate, transport, and treat, store, or dispose of hazardous waste. RCRAInfo allows RCRA program staff to track the notification, permit, compliance, and corrective action activities required under RCRA.

EMI:

Year:	1995
County Code:	43
Air Basin:	SF
Facility ID:	8530
Air District Name:	BA
SIC Code:	2752
Air District Name:	BAY AREA AQMD
Community Health Air Pollution Info System:	Not reported
Consolidated Emission Reporting Rule:	Not reported
Total Organic Hydrocarbon Gases Tons/Yr:	2
Reactive Organic Gases Tons/Yr:	2
Carbon Monoxide Emissions Tons/Yr:	0
NOX - Oxides of Nitrogen Tons/Yr:	0
SOX - Oxides of Sulphur Tons/Yr:	0
Particulate Matter Tons/Yr:	0
Part. Matter 10 Micrometers and Smllr Tons/Yr:	0

Year:	1996
County Code:	43
Air Basin:	SF
Facility ID:	8530
Air District Name:	BA
SIC Code:	2752
Air District Name:	BAY AREA AQMD
Community Health Air Pollution Info System:	Not reported
Consolidated Emission Reporting Rule:	Not reported
Total Organic Hydrocarbon Gases Tons/Yr:	2
Reactive Organic Gases Tons/Yr:	2
Carbon Monoxide Emissions Tons/Yr:	0
NOX - Oxides of Nitrogen Tons/Yr:	0
SOX - Oxides of Sulphur Tons/Yr:	0
Particulate Matter Tons/Yr:	0
Part. Matter 10 Micrometers and Smllr Tons/Yr:	0

Year:	1997
County Code:	43
Air Basin:	SF
Facility ID:	8530
Air District Name:	BA
SIC Code:	2752
Air District Name:	BAY AREA AQMD
Community Health Air Pollution Info System:	Not reported
Consolidated Emission Reporting Rule:	Not reported
Total Organic Hydrocarbon Gases Tons/Yr:	1
Reactive Organic Gases Tons/Yr:	1
Carbon Monoxide Emissions Tons/Yr:	0
NOX - Oxides of Nitrogen Tons/Yr:	0

JEDA PUBLICATIONS (Continued) **1000685754**

SOX - Oxides of Sulphur Tons/Yr: 0
Particulate Matter Tons/Yr: 0
Part. Matter 10 Micrometers and Smllr Tons/Yr: 0

HAZNET:

envid:	1000685754
Year:	1998
GEPAID:	CAD983623851
Contact:	JEDA PUBLICATIONS
Telephone:	4159694121
Mailing Name:	Not reported
Mailing Address:	909 SAN RAFAEL AVE UNIT A
Mailing City,St,Zip:	MOUNTAIN VIEW, CA 940431925
Gen County:	Not reported
TSD EPA ID:	CAD003963592
TSD County:	Not reported
Waste Category:	Metal sludge (Alkaline solution (pH >= 12.5) with metals)
Disposal Method:	Recycler
Tons:	.0028
Cat Decode:	Not reported
Method Decode:	Not reported
Facility County:	Santa Clara

envid:	1000685754
Year:	1998
GEPAID:	CAD983623851
Contact:	JEDA PUBLICATIONS
Telephone:	4159694121
Mailing Name:	Not reported
Mailing Address:	909 SAN RAFAEL AVE UNIT A
Mailing City,St,Zip:	MOUNTAIN VIEW, CA 940431925
Gen County:	Not reported
TSD EPA ID:	CAD003963592
TSD County:	Not reported
Waste Category:	Photochemicals/photoprocessing waste
Disposal Method:	Recycler
Tons:	.5004
Cat Decode:	Not reported
Method Decode:	Not reported
Facility County:	Santa Clara

envid:	1000685754
Year:	1997
GEPAID:	CAD983623851
Contact:	JEDA PUBLICATIONS
Telephone:	4159694121
Mailing Name:	Not reported
Mailing Address:	909 SAN RAFAEL AVE UNIT A
Mailing City,St,Zip:	MOUNTAIN VIEW, CA 940431925
Gen County:	Not reported
TSD EPA ID:	CAD003963592
TSD County:	Not reported
Waste Category:	Photochemicals/photoprocessing waste
Disposal Method:	Recycler
Tons:	.7506
Cat Decode:	Not reported
Method Decode:	Not reported

JEDA PUBLICATIONS (Continued) **1000685754**

Facility County: Santa Clara

envid: 1000685754
Year: 1996
GEPAID: CAD983623851
Contact: JEDA PUBLICATIONS
Telephone: 4159694121
Mailing Name: Not reported
Mailing Address: 909 SAN RAFAEL AVE UNIT A
Mailing City,St,Zip: MOUNTAIN VIEW, CA 940431925
Gen County: Not reported
TSD EPA ID: CAD003963592
TSD County: Not reported
Waste Category: Metal sludge (Alkaline solution (pH >= 12.5) with metals)
Disposal Method: Recycler
Tons: .0020
Cat Decode: Not reported
Method Decode: Not reported
Facility County: Santa Clara

envid: 1000685754
Year: 1996
GEPAID: CAD983623851
Contact: JEDA PUBLICATIONS
Telephone: 4159694121
Mailing Name: Not reported
Mailing Address: 909 SAN RAFAEL AVE UNIT A
Mailing City,St,Zip: MOUNTAIN VIEW, CA 940431925
Gen County: Not reported
TSD EPA ID: CAD003963592
TSD County: Not reported
Waste Category: Photochemicals/photoprocessing waste
Disposal Method: Recycler
Tons: .5004
Cat Decode: Not reported
Method Decode: Not reported
Facility County: Santa Clara

Click this hyperlink while viewing on your computer to access
7 additional CA_HAZNET: record(s) in the EDR Site Report.

ECHO:
Envid: 1000685754
Registry ID: 110002410999
DFR URL: http://echo.epa.gov/detailed_facility_report?fid=110002410999

B9 **B D BIOSCIENCE CLONTECH** **RCRA-SQG** **1004678334**
NNE **1025 TERRA BELLA AVE** **FINDS** **CAR000107698**
< 1/8 **MOUNTAIN VIEW, CA 94043** **CA HAZNET**
0.038 mi. **ECHO**
200 ft. **Site 1 of 4 in cluster B**

Relative:
Lower

Actual:
40 ft.

RCRA-SQG:
Date form received by agency: 10/16/2001
Facility name: B D BIOSCIENCE CLONTECH
Facility address: 1025 TERRA BELLA AVE
MOUNTAIN VIEW, CA 94041

B D BIOSCIENCE CLONTECH (Continued) **1004678334**

EPA ID: CAR000107698
Mailing address: 1020 E MEADOW CIR
PALO ALTO, CA 94303
Contact: GARY COX
Contact address: 1025 TERRA BELLA AVE
MOUNTAIN VIEW, CA 94041
Contact country: US
Contact telephone: (650) 424-8222
Contact email: Not reported
EPA Region: 09
Classification: Small Small Quantity Generator
Description: Handler: generates more than 100 and less than 1000 kg of hazardous waste during any calendar month and accumulates less than 6000 kg of hazardous waste at any time; or generates 100 kg or less of hazardous waste during any calendar month, and accumulates more than 1000 kg of hazardous waste at any time

Owner/Operator Summary:
Owner/operator name: TERRA BELLA INVESTMENT
Owner/operator address: 800 EL CAMINO REAL STE 175
MENLO PARK, CA 94025
Owner/operator country: Not reported
Owner/operator telephone: (650) 325-7600
Legal status: Private
Owner/Operator Type: Owner
Owner/Op start date: Not reported
Owner/Op end date: Not reported

Handler Activities Summary:
U.S. importer of hazardous waste: No
Mixed waste (haz. and radioactive): No
Recycler of hazardous waste: No
Transporter of hazardous waste: No
Treater, storer or disposer of HW: No
Underground injection activity: No
On-site burner exemption: No
Furnace exemption: No
Used oil fuel burner: No
Used oil processor: No
User oil refiner: No
Used oil fuel marketer to burner: No
Used oil Specification marketer: No
Used oil transfer facility: No
Used oil transporter: No

. Waste code: D018
. Waste name: BENZENE

. Waste code: D022
. Waste name: CHLOROFORM

. Waste code: D038
. Waste name: PYRIDINE

. Waste code: F002
. Waste name: THE FOLLOWING SPENT HALOGENATED SOLVENTS: TETRACHLOROETHYLENE,

B D BIOSCIENCE CLONTECH (Continued) **1004678334**

METHYLENE CHLORIDE, TRICHLOROETHYLENE, 1,1,1-TRICHLOROETHANE, CHLOROBENZENE, 1,1,2-TRICHLORO-1,2,2-TRIFLUOROETHANE, ORTHO-DICHLOROBENZENE, TRICHLOROFLUOROMETHANE, AND 1,1,2, TRICHLOROETHANE; ALL SPENT SOLVENT MIXTURES/BLENDS CONTAINING, BEFORE USE, A TOTAL OF TEN PERCENT OR MORE (BY VOLUME) OF ONE OR MORE OF THE ABOVE HALOGENATED SOLVENTS OR THOSE SOLVENTS LISTED IN F001, F004, AND F005; AND STILL BOTTOMS FROM THE RECOVERY OF THESE SPENT SOLVENTS AND SPENT SOLVENT MIXTURES.

. Waste code: F003
. Waste name: THE FOLLOWING SPENT NONHALOGENATED SOLVENTS: XYLENE, ACETONE, ETHYL ACETATE, ETHYL BENZENE, ETHYL ETHER, METHYL ISOBUTYL KETONE, N-BUTYL ALCOHOL, CYCLOHEXANONE, AND METHANOL; ALL SPENT SOLVENT MIXTURES/BLENDS CONTAINING, BEFORE USE, ONLY THE ABOVE SPENT NONHALOGENATED SOLVENTS; AND ALL SPENT SOLVENT MIXTURES/BLENDS CONTAINING, BEFORE USE, ONE OR MORE OF THE ABOVE NONHALOGENATED SOLVENTS, AND A TOTAL OF TEN PERCENT OR MORE (BY VOLUME) OF ONE OR MORE OF THOSE SOLVENTS LISTED IN F001, F002, F004, AND F005; AND STILL BOTTOMS FROM THE RECOVERY OF THESE SPENT SOLVENTS AND SPENT SOLVENT MIXTURES.

. Waste code: F005
. Waste name: THE FOLLOWING SPENT NONHALOGENATED SOLVENTS: TOLUENE, METHYL ETHYL KETONE, CARBON DISULFIDE, ISOBUTANOL, PYRIDINE, BENZENE, 2-ETHOXYETHANOL, AND 2-NITROPROPANE; ALL SPENT SOLVENT MIXTURES/BLENDS CONTAINING, BEFORE USE, A TOTAL OF TEN PERCENT OR MORE (BY VOLUME) OF ONE OR MORE OF THE ABOVE NONHALOGENATED SOLVENTS OR THOSE SOLVENTS LISTED IN F001, F002, OR F004; AND STILL BOTTOMS FROM THE RECOVERY OF THESE SPENT SOLVENTS AND SPENT SOLVENT MIXTURES.

Violation Status: No violations found

FINDS:

Registry ID: 110012195837

Environmental Interest/Information System

California Hazardous Waste Tracking System - Datamart (HWTS-DATAMART) provides California with information on hazardous waste shipments for generators, transporters, and treatment, storage, and disposal facilities.

RCRAInfo is a national information system that supports the Resource Conservation and Recovery Act (RCRA) program through the tracking of events and activities related to facilities that generate, transport, and treat, store, or dispose of hazardous waste. RCRAInfo allows RCRA program staff to track the notification, permit, compliance, and corrective action activities required under RCRA.

HAZNET:

envid:	1004678334
Year:	2004
GEPAID:	CAR000107698
Contact:	Gary Cox
Telephone:	6504248222
Mailing Name:	Not reported

B D BIOSCIENCE CLONTECH (Continued) **1004678334**

Mailing Address: 1290 TERRA BELLA AVE
Mailing City,St,Zip: MOUNTAIN VIEW, CA 940431837
Gen County: Not reported
TSD EPA ID: CAD008302903
TSD County: Not reported
Waste Category: Halogenated solvents (chloroforms, methyl chloride, perchloroethylene, etc)
Disposal Method: Recycler
Tons: 2.29
Cat Decode: Not reported
Method Decode: Not reported
Facility County: Santa Clara

envid: 1004678334
Year: 2004
GEPAID: CAR000107698
Contact: Gary Cox
Telephone: 6504248222
Mailing Name: Not reported
Mailing Address: 1290 TERRA BELLA AVE
Mailing City,St,Zip: MOUNTAIN VIEW, CA 940431837
Gen County: Not reported
TSD EPA ID: UTD981552177
TSD County: Not reported
Waste Category: Halogenated solvents (chloroforms, methyl chloride, perchloroethylene, etc)
Disposal Method: Not reported
Tons: 1.14
Cat Decode: Not reported
Method Decode: Not reported
Facility County: Santa Clara

envid: 1004678334
Year: 2004
GEPAID: CAR000107698
Contact: Gary Cox
Telephone: 6504248222
Mailing Name: Not reported
Mailing Address: 1290 TERRA BELLA AVE
Mailing City,St,Zip: MOUNTAIN VIEW, CA 940431837
Gen County: Not reported
TSD EPA ID: UTD981552177
TSD County: Not reported
Waste Category: Other organic solids
Disposal Method: Treatment, Incineration
Tons: Not reported
Cat Decode: Not reported
Method Decode: Not reported
Facility County: Santa Clara

envid: 1004678334
Year: 2003
GEPAID: CAR000107698
Contact: Gary Cox
Telephone: 6504248222
Mailing Name: Not reported
Mailing Address: 1290 TERRA BELLA AVE

B D BIOSCIENCE CLONTECH (Continued) **1004678334**

Mailing City,St,Zip:	MOUNTAIN VIEW, CA 940431837
Gen County:	Not reported
TSD EPA ID:	CAD008302903
TSD County:	Not reported
Waste Category:	Halogenated solvents (chloroforms, methyl chloride, perchloroethylene, etc)
Disposal Method:	Recycler
Tons:	6.88
Cat Decode:	Not reported
Method Decode:	Not reported
Facility County:	Santa Clara

envid:	1004678334
Year:	2002
GEPAID:	CAR000107698
Contact:	Gary Cox
Telephone:	6504248222
Mailing Name:	Not reported
Mailing Address:	1290 TERRA BELLA AVE
Mailing City,St,Zip:	MOUNTAIN VIEW, CA 940431837
Gen County:	Not reported
TSD EPA ID:	CAD009007626
TSD County:	Not reported
Waste Category:	Not reported
Disposal Method:	Not reported
Tons:	0.03
Cat Decode:	Not reported
Method Decode:	Not reported
Facility County:	Santa Clara

Click this hyperlink while viewing on your computer to access
1 additional CA_HAZNET: record(s) in the EDR Site Report.

ECHO:

Envid:	1004678334
Registry ID:	110012195837
DFR URL:	http://echo.epa.gov/detailed_facility_report?fid=110012195837

B10 **WAKO LIFE SCIENCES, INC.** **CA CUPA Listings** **S110374496**
NNE **1025 TERRA BELLA AV A** **N/A**
< 1/8 **MOUNTAIN VIEW, CA 94043**
0.038 mi.
200 ft. **Site 2 of 4 in cluster B**

Relative:
Lower

Actual:
40 ft.

CUPA SANTA CLARA:

Region:	SANTA CLARA
PE#:	2202
Program Description:	GENERATES < 100 KG/YR
Latitude:	37.408291
Longitude:	-122.073686

B11
NNE
< 1/8
0.038 mi.
200 ft.

WAKO LIFE SCIENCES
1025 TERRA BELLA AVE STE A
MOUNTAIN VIEW, CA 94043

Site 3 of 4 in cluster B

RCRA-SQG | **1018273792** | **CAR000259903**

Relative:
Lower

Actual:
40 ft.

RCRA-SQG:

Date form received by agency:	02/29/2016
Facility name:	WAKO LIFE SCIENCES
Facility address:	1025 TERRA BELLA AVE STE A MOUNTAIN VIEW, CA 94043
EPA ID:	CAR000259903
Mailing address:	TERRA BELLA AVE STE A MOUNTAIN VIEW, CA 94043
Contact:	MARI IWAMOTO
Contact address:	TERRA BELLA AVE STE A MOUNTAIN VIEW, CA 94043
Contact country:	US
Contact telephone:	(650) 210-9153
Contact email:	M-IWAMOTO@WAKOUSA.COM
EPA Region:	09
Classification:	Small Small Quantity Generator
Description:	Handler: generates more than 100 and less than 1000 kg of hazardous waste during any calendar month and accumulates less than 6000 kg of hazardous waste at any time; or generates 100 kg or less of hazardous waste during any calendar month, and accumulates more than 1000 kg of hazardous waste at any time

Owner/Operator Summary:

Owner/operator name:	1ST AMER EXCH CO LLC AS QUAL INTERMED FO
Owner/operator address:	N FIRST ST 5TH FLOOR SAN JOSE, CA 95112
Owner/operator country:	US
Owner/operator telephone:	Not reported
Legal status:	Private
Owner/Operator Type:	Owner
Owner/Op start date:	10/28/2015
Owner/Op end date:	Not reported

Owner/operator name:	WAKO LIFE SCIENCES
Owner/operator address:	Not reported Not reported
Owner/operator country:	US
Owner/operator telephone:	Not reported
Legal status:	Private
Owner/Operator Type:	Operator
Owner/Op start date:	10/01/2015
Owner/Op end date:	Not reported

Handler Activities Summary:

U.S. importer of hazardous waste:	No
Mixed waste (haz. and radioactive):	No
Recycler of hazardous waste:	No
Transporter of hazardous waste:	No
Treater, storer or disposer of HW:	No
Underground injection activity:	No
On-site burner exemption:	No
Furnace exemption:	No

WAKO LIFE SCIENCES (Continued) **1018273792**

Used oil fuel burner: No
Used oil processor: No
User oil refiner: No
Used oil fuel marketer to burner: No
Used oil Specification marketer: No
Used oil transfer facility: No
Used oil transporter: No

. Waste code: 132
. Waste name: 132

. Waste code: 214
. Waste name: 214

. Waste code: 343
. Waste name: 343

. Waste code: D001
. Waste name: IGNITABLE WASTE

. Waste code: D011
. Waste name: SILVER

. Waste code: F003
. Waste name: THE FOLLOWING SPENT NONHALOGENATED SOLVENTS: XYLENE, ACETONE, ETHYL ACETATE, ETHYL BENZENE, ETHYL ETHER, METHYL ISOBUTYL KETONE, N-BUTYL ALCOHOL, CYCLOHEXANONE, AND METHANOL; ALL SPENT SOLVENT MIXTURES/BLENDS CONTAINING, BEFORE USE, ONLY THE ABOVE SPENT NONHALOGENATED SOLVENTS; AND ALL SPENT SOLVENT MIXTURES/BLENDS CONTAINING, BEFORE USE, ONE OR MORE OF THE ABOVE NONHALOGENATED SOLVENTS, AND A TOTAL OF TEN PERCENT OR MORE (BY VOLUME) OF ONE OR MORE OF THOSE SOLVENTS LISTED IN F001, F002, F004, AND F005; AND STILL BOTTOMS FROM THE RECOVERY OF THESE SPENT SOLVENTS AND SPENT SOLVENT MIXTURES.

Violation Status: No violations found

B12 **MACROMOLECULAR LLC** **CA CUPA Listings** **S100930835**
NNE **1025 TERRA BELLA AV STE B** **N/A**
< 1/8 **MOUNTAIN VIEW, CA 94043**
0.038 mi.
200 ft. **Site 4 of 4 in cluster B**

Relative:
Lower

Actual:
40 ft.

CUPA SANTA CLARA:
Region: SANTA CLARA
PE#: 2205
Program Description: GENERATES 100 KG YR TO <5 TONS/YR
Latitude: 37.408291
Longitude: -122.073686

C13 **MARK MERRILL** **CA CUPA Listings** **S110373700**
West **941 LINDA VISTA AV B** **N/A**
< 1/8 **MOUNTAIN VIEW, CA 94043**
0.059 mi.
310 ft. **Site 1 of 4 in cluster C**

Relative:
Lower

Actual:
41 ft.

CUPA SANTA CLARA:
Region: SANTA CLARA
PE#: 2240
Program Description: GENERATES < 10 GAL/YR
Latitude: 37.407436
Longitude: -122.075335

D14 **GOOGLE INC** **CA CUPA Listings** **S113798876**
NNW **1061 TERRA BELLA AVE** **CA HAZNET** **N/A**
< 1/8 **MOUNTAIN VIEW, CA 94043**
0.061 mi.
322 ft. **Site 1 of 6 in cluster D**

Relative:
Lower

Actual:
39 ft.

CUPA SANTA CLARA:
Region: SANTA CLARA
PE#: 2205
Program Description: GENERATES 100 KG YR TO <5 TONS/YR
Latitude: 37.407970
Longitude: -122.074420

HAZNET:
envid: S113798876
Year: 2015
GEPAID: CAL000400962
Contact: ED BAYLOSIS
Telephone: 9254137150
Mailing Name: Not reported
Mailing Address: 1600 AMPHITHEATRE PKWY
Mailing City,St,Zip: MOUNTAIN VIEW, CA 94043
Gen County: Santa Clara
TSD EPA ID: CAD008302903
TSD County: Los Angeles
Waste Category: Other organic solids
Disposal Method: Storage, Bulking, And/Or Transfer Off Site--No Treatment/Reovery (H010-H129) Or (H131-H135)
Tons: 0.0515
Cat Decode: Other organic solids
Method Decode: Storage, Bulking, And/Or Transfer Off Site--No Treatment/Reovery (H010-H129) Or (H131-H135)
Facility County: Santa Clara

envid: S113798876
Year: 2015
GEPAID: CAL000357198
Contact: FRED VILLAGOMEZ
Telephone: 3124930296
Mailing Name: Not reported
Mailing Address: 1061 TERRA BELLA AVE
Mailing City,St,Zip: MOUNTAIN VIEW, CA 940431839
Gen County: Santa Clara
TSD EPA ID: CAD008302903
TSD County: Los Angeles
Waste Category: Aqueous solution with total organic residues less than 10 percent

GOOGLE INC (Continued) **S113798876**

Disposal Method:	Other Recovery Of Reclamation For Reuse Including Acid Regeneration, Organics Recovery Ect
Tons:	0.2
Cat Decode:	Aqueous solution with total organic residues less than 10 percent
Method Decode:	Other Recovery Of Reclamation For Reuse Including Acid Regeneration, Organics Recovery Ect
Facility County:	Santa Clara
envid:	S113798876
Year:	2015
GEPAID:	CAL000357198
Contact:	FRED VILLAGOMEZ
Telephone:	3124930296
Mailing Name:	Not reported
Mailing Address:	1061 TERRA BELLA AVE
Mailing City,St,Zip:	MOUNTAIN VIEW, CA 940431839
Gen County:	Santa Clara
TSD EPA ID:	CAT080014079
TSD County:	Contra Costa
Waste Category:	Other organic solids
Disposal Method:	Storage, Bulking, And/Or Transfer Off Site--No Treatment/Reovery (H010-H129) Or (H131-H135)
Tons:	0.02
Cat Decode:	Other organic solids
Method Decode:	Storage, Bulking, And/Or Transfer Off Site--No Treatment/Reovery (H010-H129) Or (H131-H135)
Facility County:	Santa Clara
envid:	S113798876
Year:	2015
GEPAID:	CAL000357198
Contact:	FRED VILLAGOMEZ
Telephone:	3124930296
Mailing Name:	Not reported
Mailing Address:	1061 TERRA BELLA AVE
Mailing City,St,Zip:	MOUNTAIN VIEW, CA 940431839
Gen County:	Santa Clara
TSD EPA ID:	CAD008302903
TSD County:	Los Angeles
Waste Category:	Laboratory waste chemicals
Disposal Method:	Storage, Bulking, And/Or Transfer Off Site--No Treatment/Reovery (H010-H129) Or (H131-H135)
Tons:	0.03
Cat Decode:	Laboratory waste chemicals
Method Decode:	Storage, Bulking, And/Or Transfer Off Site--No Treatment/Reovery (H010-H129) Or (H131-H135)
Facility County:	Santa Clara
envid:	S113798876
Year:	2015
GEPAID:	CAL000357198
Contact:	FRED VILLAGOMEZ
Telephone:	3124930296
Mailing Name:	Not reported
Mailing Address:	1061 TERRA BELLA AVE
Mailing City,St,Zip:	MOUNTAIN VIEW, CA 940431839
Gen County:	Santa Clara

GOOGLE INC (Continued) **S113798876**

TSD EPA ID:	CAD008302903
TSD County:	Los Angeles
Waste Category:	Off-specification, aged or surplus organics
Disposal Method:	Storage, Bulking, And/Or Transfer Off Site--No Treatment/Reovery (H010-H129) Or (H131-H135)
Tons:	0.0225
Cat Decode:	Off-specification, aged or surplus organics
Method Decode:	Storage, Bulking, And/Or Transfer Off Site--No Treatment/Reovery (H010-H129) Or (H131-H135)
Facility County:	Santa Clara

Click this hyperlink while viewing on your computer to access
20 additional CA_HAZNET: record(s) in the EDR Site Report.

E15
ESE
< 1/8
0.066 mi.
350 ft.

Relative:
Higher

Actual:
42 ft.

770 SAN PABLO DR **EDR Hist Auto** **1015629809**
MOUNTAIN VIEW, CA 94043 **N/A**

Site 1 of 2 in cluster E

EDR Historical Auto Stations:

Name:	MT VIEW AUTOMOTIVE SERVICE
Year:	2001
Address:	770 SAN PABLO DR

F16
NE
< 1/8
0.072 mi.
380 ft.

Relative:
Lower

Actual:
39 ft.

B&B LANDSCAPE INC **CA SWEEPS UST** **S101623029**
975 TERRA BELLA AVE **CA HIST UST** **N/A**
MOUNTAIN VIEW, CA 94043 **CA FID UST**
CA CUPA Listings

Site 1 of 5 in cluster F

SWEEPS UST:

Status:	Not reported
Comp Number:	27669
Number:	Not reported
Board Of Equalization:	44-026001
Referral Date:	Not reported
Action Date:	Not reported
Created Date:	Not reported
Owner Tank Id:	Not reported
SWRCB Tank Id:	43-005-027669-000001
Tank Status:	Not reported
Capacity:	500
Active Date:	Not reported
Tank Use:	M.V. FUEL
STG:	PRODUCT
Content:	LEADED
Number Of Tanks:	3

Status:	Not reported
Comp Number:	27669
Number:	Not reported
Board Of Equalization:	44-026001
Referral Date:	Not reported
Action Date:	Not reported
Created Date:	Not reported

B&B LANDSCAPE INC (Continued) **S101623029**

Owner Tank Id: Not reported
SWRCB Tank Id: 43-005-027669-000002
Tank Status: Not reported
Capacity: 500
Active Date: Not reported
Tank Use: M.V. FUEL
STG: PRODUCT
Content: REG UNLEADED
Number Of Tanks: Not reported

Status: Not reported
Comp Number: 27669
Number: Not reported
Board Of Equalization: 44-026001
Referral Date: Not reported
Action Date: Not reported
Created Date: Not reported
Owner Tank Id: Not reported
SWRCB Tank Id: 43-005-027669-000003
Tank Status: Not reported
Capacity: 500
Active Date: Not reported
Tank Use: M.V. FUEL
STG: PRODUCT
Content: REG UNLEADED
Number Of Tanks: Not reported

HIST UST:
File Number: 0002CE6C
URL: http://geotracker.waterboards.ca.gov/ustpdfs/pdf/0002CE6C.pdf
Region: Not reported
Facility ID: Not reported
Facility Type: Not reported
Other Type: Not reported
Contact Name: Not reported
Telephone: Not reported
Owner Name: Not reported
Owner Address: Not reported
Owner City,St,Zip: Not reported
Total Tanks: Not reported

Tank Num: Not reported
Container Num: Not reported
Year Installed: Not reported
Tank Capacity: Not reported
Tank Used for: Not reported
Type of Fuel: Not reported
Container Construction Thickness: Not reported
Leak Detection: Not reported

Click here for Geo Tracker PDF:

CA FID UST:
Facility ID: 43003287
Regulated By: UTNKI
Regulated ID: 00027669

B&B LANDSCAPE INC (Continued) **S101623029**

Cortese Code:	Not reported
SIC Code:	Not reported
Facility Phone:	4159695787
Mail To:	Not reported
Mailing Address:	975 TERRA BELLA AVE
Mailing Address 2:	Not reported
Mailing City,St,Zip:	MOUNTAIN VIEW 94043
Contact:	Not reported
Contact Phone:	Not reported
DUNs Number:	Not reported
NPDES Number:	Not reported
EPA ID:	Not reported
Comments:	Not reported
Status:	Inactive

CUPA SANTA CLARA:

Region:	SANTA CLARA
PE#:	2205
Program Description:	GENERATES 100 KG YR TO <5 TONS/YR
Latitude:	37.408329
Longitude:	-122.072436

F17 **B&B LANDSCAPE INC** **CA HIST UST** **U001594372**
NE **975 TERRA BELLA AVE** **N/A**
< 1/8 **MOUNTAIN VIEW, CA 94043**
0.072 mi.
380 ft. **Site 2 of 5 in cluster F**

Relative:
Lower

Actual:
39 ft.

HIST UST:

File Number:	Not reported
URL:	Not reported
Region:	STATE
Facility ID:	00000027669
Facility Type:	Other
Other Type:	LANDSCAPE INC.
Contact Name:	Not reported
Telephone:	4159695787
Owner Name:	B&B LANDSCAPE INC
Owner Address:	975 TERRABELLA AVE
Owner City,St,Zip:	MOUNTAIN VIEW, CA 94043
Total Tanks:	0003
Tank Num:	001
Container Num:	3
Year Installed:	1977
Tank Capacity:	00000500
Tank Used for:	PRODUCT
Type of Fuel:	REGULAR
Container Construction Thickness:	10
Leak Detection:	Stock Inventor
Tank Num:	002
Container Num:	2
Year Installed:	1977
Tank Capacity:	00000500
Tank Used for:	PRODUCT
Type of Fuel:	UNLEADED

B&B LANDSCAPE INC (Continued) **U001594372**

Container Construction Thickness: 10
Leak Detection: Stock Inventor

Tank Num: 003
Container Num: 1
Year Installed: 1977
Tank Capacity: 00000500
Tank Used for: PRODUCT
Type of Fuel: UNLEADED
Container Construction Thickness: 10
Leak Detection: Stock Inventor

C18 **HARRIS BROADCAST MICROWAVE OPE** **CA HIST UST** **U001594386**
West **960 LINDA VISTA** **N/A**
< 1/8 **MOUNTAIN VIEW, CA 94043**
0.084 mi.
441 ft. **Site 2 of 4 in cluster C**

Relative:
Lower

Actual:
41 ft.

HIST UST:
File Number: 00020A6F
URL: http://geotracker.waterboards.ca.gov/ustpdfs/pdf/00020A6F.pdf
Region: STATE
Facility ID: 00000048785
Facility Type: Other
Other Type: BUSINESS
Contact Name: LAWRENCE R. KALIHER
Telephone: 4159699100
Owner Name: VANCE M. BROWN & SONS INC.
Owner Address: 2747 PARK BLVD.
Owner City,St,Zip: PALO ALTO, CA 94306
Total Tanks: 0001

Tank Num: 001
Container Num: #001
Year Installed: Not reported
Tank Capacity: 00000000
Tank Used for: WASTE
Type of Fuel: Not reported
Container Construction Thickness: Not reported
Leak Detection: Not reported

Click here for Geo Tracker PDF:

C19 **FARINON ELEC INC** **RCRA-SQG** **1000258253**
West **960 LINDA VISTA AVE** **FINDS** **CAD063565782**
< 1/8 **MOUNTAIN VIEW, CA 94043** **ECHO**
0.084 mi.
441 ft. **Site 3 of 4 in cluster C**

Relative:
Lower

Actual:
41 ft.

RCRA-SQG:
Date form received by agency: 09/01/1996
Facility name: FARINON ELEC INC
Facility address: 960 LINDA VISTA AVE
MOUNTAIN VIEW, CA 94043
EPA ID: CAD063565782
Mailing address: LINDA VISTA AVE

FARINON ELEC INC (Continued) **1000258253**

MOUNTAIN VIEW, CA 94043
Contact: Not reported
Contact address: Not reported
Not reported
Contact country: US
Contact telephone: Not reported
Contact email: Not reported
EPA Region: 09
Classification: Small Small Quantity Generator
Description: Handler: generates more than 100 and less than 1000 kg of hazardous waste during any calendar month and accumulates less than 6000 kg of hazardous waste at any time; or generates 100 kg or less of hazardous waste during any calendar month, and accumulates more than 1000 kg of hazardous waste at any time

Owner/Operator Summary:
Owner/operator name: NOT REQUIRED
Owner/operator address: NOT REQUIRED
NOT REQUIRED, ME 99999
Owner/operator country: Not reported
Owner/operator telephone: (415) 555-1212
Legal status: Private
Owner/Operator Type: Operator
Owner/Op start date: Not reported
Owner/Op end date: Not reported

Owner/operator name: HARRIS CORPORATION
Owner/operator address: NOT REQUIRED
NOT REQUIRED, ME 99999
Owner/operator country: Not reported
Owner/operator telephone: (415) 555-1212
Legal status: Private
Owner/Operator Type: Owner
Owner/Op start date: Not reported
Owner/Op end date: Not reported

Handler Activities Summary:
U.S. importer of hazardous waste: No
Mixed waste (haz. and radioactive): No
Recycler of hazardous waste: No
Transporter of hazardous waste: No
Treater, storer or disposer of HW: No
Underground injection activity: No
On-site burner exemption: No
Furnace exemption: No
Used oil fuel burner: No
Used oil processor: No
User oil refiner: No
Used oil fuel marketer to burner: No
Used oil Specification marketer: No
Used oil transfer facility: No
Used oil transporter: No

Violation Status: No violations found

FINDS:

FARINON ELEC INC (Continued) **1000258253**

Registry ID: 110002653584

Environmental Interest/Information System
RCRAInfo is a national information system that supports the Resource Conservation and Recovery Act (RCRA) program through the tracking of events and activities related to facilities that generate, transport, and treat, store, or dispose of hazardous waste. RCRAInfo allows RCRA program staff to track the notification, permit, compliance, and corrective action activities required under RCRA.

ECHO:
Envid: 1000258253
Registry ID: 110002653584
DFR URL: http://echo.epa.gov/detailed_facility_report?fid=110002653584

C20 **APPRION** **CA CUPA Listings** **S103677681**
WNW **980 LINDA VISTA AV** **N/A**
< 1/8 **MOUNTAIN VIEW, CA 94043**
0.085 mi.
448 ft. **Site 4 of 4 in cluster C**

Relative:
Lower

Actual:
40 ft.

CUPA SANTA CLARA:
Region: SANTA CLARA
PE#: 2240
Program Description: GENERATES < 10 GAL/YR
Latitude: 37.407707
Longitude: -122.075936

E21 **SIMMONS, RICHARD L & CONN** **CA HIST CORTESE** **S105025098**
ESE **760 SAN PABLO** **N/A**
< 1/8 **MOUNTAIN VIEW, CA 94043**
0.089 mi.
471 ft. **Site 2 of 2 in cluster E**

Relative:
Higher

Actual:
43 ft.

HIST CORTESE:
Region: CORTESE
Facility County Code: 18
Reg By: WBC&D
Reg Id: 6A189103N80

F22 **EDR Hist Auto** **1015679918**
NE **939 TERRA BELLA AVE** **N/A**
< 1/8 **MOUNTAIN VIEW, CA 94043**
0.092 mi.
486 ft. **Site 3 of 5 in cluster F**

Relative:
Lower

Actual:
39 ft.

EDR Historical Auto Stations:
Name: PEDROS AUTO CLINIC
Year: 2003
Address: 939 TERRA BELLA AVE

Name: PELROS AUTO CLINIC
Year: 2004

(Continued) **1015679918**

Address: 939 TERRA BELLA AVE

F23 **MERCEDES WERKSTATT** **CA CUPA Listings** **S112346143**
NE **939 TERRA BELLA AV B** **N/A**
< 1/8 **MOUNTAIN VIEW, CA 94043**
0.092 mi.
486 ft. **Site 4 of 5 in cluster F**

Relative:
Lower

Actual:
39 ft.

CUPA SANTA CLARA:
Region: SANTA CLARA
PE#: 2205
Program Description: GENERATES 100 KG YR TO <5 TONS/YR
Latitude: 37.408333
Longitude: -122.071983

D24 **EDR Hist Auto** **1015146888**
NNW **1080 TERRA BELLA AVE** **N/A**
< 1/8 **MOUNTAIN VIEW, CA 94043**
0.102 mi.
538 ft. **Site 2 of 6 in cluster D**

Relative:
Lower

Actual:
38 ft.

EDR Historical Auto Stations:

Name: PEDROS AUTO CLINIC
Year: 2005
Address: 1080 TERRA BELLA AVE

Name: PEDROS AUTO CLINIC
Year: 2006
Address: 1080 TERRA BELLA AVE

Name: PEDROS AUTO CLINIC
Year: 2007
Address: 1080 TERRA BELLA AVE

Name: PEDROS AUTO CLINIC
Year: 2008
Address: 1080 TERRA BELLA AVE

Name: PEDROS AUTO CLINIC
Year: 2009
Address: 1080 TERRA BELLA AVE

Name: PEDROS AUTO CLINIC
Year: 2010
Address: 1080 TERRA BELLA AVE

Name: PEDROS AUTO CLINIC
Year: 2011
Address: 1080 TERRA BELLA AVE

Name: PEDROS AUTO CLINIC
Year: 2012
Address: 1080 TERRA BELLA AVE

D25
NW
< 1/8
0.102 mi.
539 ft.

ADVANCED PHOTO CHEMICAL, INC.
1090 TERRA BELLA AVE
MOUNTAIN VIEW, CA 94043

Site 3 of 6 in cluster D

CA HIST UST | **U001594371** | **N/A**

Relative:
Lower

Actual:
38 ft.

HIST UST:

File Number:	Not reported
URL:	Not reported
Region:	STATE
Facility ID:	00000008417
Facility Type:	Other
Other Type:	PHOTO CHEM
Contact Name:	FRANK RODRIGUES
Telephone:	4159684323
Owner Name:	HARRY M. ANTHONY
Owner Address:	P.O. BOX J
Owner City,St,Zip:	MOUNTAIN VIEW, CA 94042
Total Tanks:	0000
Tank Num:	001
Container Num:	ONE
Year Installed:	1966
Tank Capacity:	00010000
Tank Used for:	PRODUCT
Type of Fuel:	Not reported
Container Construction Thickness:	Not reported
Leak Detection:	Groundwater Monitoring Well
Tank Num:	002
Container Num:	TWO
Year Installed:	1966
Tank Capacity:	00010000
Tank Used for:	PRODUCT
Type of Fuel:	REGULAR
Container Construction Thickness:	Not reported
Leak Detection:	Groundwater Monitoring Well
Tank Num:	003
Container Num:	THREE
Year Installed:	1966
Tank Capacity:	00001000
Tank Used for:	PRODUCT
Type of Fuel:	Not reported
Container Construction Thickness:	Not reported
Leak Detection:	Groundwater Monitoring Well
Tank Num:	004
Container Num:	FOUR
Year Installed:	1966
Tank Capacity:	00001000
Tank Used for:	PRODUCT
Type of Fuel:	Not reported
Container Construction Thickness:	Not reported
Leak Detection:	Groundwater Monitoring Well
Tank Num:	005
Container Num:	FIVE
Year Installed:	1966

ADVANCED PHOTO CHEMICAL, INC. (Continued) **U001594371**

Tank Capacity:	00001500
Tank Used for:	PRODUCT
Type of Fuel:	Not reported
Container Construction Thickness:	Not reported
Leak Detection:	Groundwater Monitoring Well

Tank Num:	006
Container Num:	SIX
Year Installed:	1966
Tank Capacity:	00004000
Tank Used for:	PRODUCT
Type of Fuel:	REGULAR
Container Construction Thickness:	Not reported
Leak Detection:	Groundwater Monitoring Well

Tank Num:	007
Container Num:	SEVEN
Year Installed:	1976
Tank Capacity:	00005000
Tank Used for:	PRODUCT
Type of Fuel:	REGULAR
Container Construction Thickness:	Not reported
Leak Detection:	Groundwater Monitoring Well

Tank Num:	008
Container Num:	EIGHT
Year Installed:	1976
Tank Capacity:	00005000
Tank Used for:	PRODUCT
Type of Fuel:	REGULAR
Container Construction Thickness:	Not reported
Leak Detection:	Groundwater Monitoring Well

Tank Num:	009
Container Num:	NINE
Year Installed:	1966
Tank Capacity:	00008000
Tank Used for:	PRODUCT
Type of Fuel:	REGULAR
Container Construction Thickness:	Not reported
Leak Detection:	Groundwater Monitoring Well

D26 **JASCO CHEMICAL CO** **SEMS-ARCHIVE** **1003879015**
NW **1090 TERRA BELLA** **CAD981677107**
< 1/8 **MOUNTAIN VIEW, CA 94043**
0.102 mi.
539 ft. **Site 4 of 6 in cluster D**

Relative:
Lower

Actual:
38 ft.

SEMS-ARCHIVE:

Site ID:	902499
EPA ID:	CAD981677107
Federal Facility:	N
NPL:	Not on the NPL
Non NPL Status:	NFRAP-Site does not qualify for the NPL based on existing information

Following information was gathered from the prior CERCLIS update completed in 10/2013:

Site ID:	0902499
Federal Facility:	Not a Federal Facility

JASCO CHEMICAL CO (Continued) **1003879015**

NPL Status: Not on the NPL
Non NPL Status: NFRAP-Site does not qualify for the NPL based on existing information

CERCLIS-NFRAP Site Contact Details:
Contact Sequence ID: 13289231.00000
Person ID: 13003854.00000

Contact Sequence ID: 13294826.00000
Person ID: 13003858.00000

Contact Sequence ID: 13300684.00000
Person ID: 13004003.00000

CERCLIS-NFRAP Assessment History:
Action: PRELIMINARY ASSESSMENT
Date Started: / /
Date Completed: 12/01/86
Priority Level: Low priority for further assessment

Action: PRELIMINARY ASSESSMENT
Date Started: / /
Date Completed: 06/01/88
Priority Level: Low priority for further assessment

Action: DISCOVERY
Date Started: / /
Date Completed: 10/01/86
Priority Level: Not reported

Action: ARCHIVE SITE
Date Started: / /
Date Completed: 07/06/90
Priority Level: Not reported

Action: SITE INSPECTION
Date Started: / /
Date Completed: 07/06/90
Priority Level: NFRAP-Site does not qualify for the NPL based on existing information

---

D27 **JASCO CHEMICAL COMPANY** **CA ENVIROSTOR** **S101594605**
NW **1090 TERRA BELLA AVE** **CA LUST** **N/A**
< 1/8 **MOUNTAIN VIEW, CA 94043** **CA SWEEPS UST**
0.102 mi. **CA FID UST**
539 ft. **Site 5 of 6 in cluster D**

Relative:
Lower

Actual:
38 ft.

ENVIROSTOR:
Facility ID: 43280111
Status: Refer: RCRA
Status Date: 06/08/1994
Site Code: Not reported
Site Type: Historical
Site Type Detailed: * Historical
Acres: Not reported
NPL: NO
Regulatory Agencies: NONE SPECIFIED
Lead Agency: NONE SPECIFIED
Program Manager: Not reported

JASCO CHEMICAL COMPANY (Continued) **S101594605**

Supervisor: Referred - Not Assigned
Division Branch: Cleanup Berkeley
Assembly: 24
Senate: 13
Special Program: Not reported
Restricted Use: NO
Site Mgmt Req: NONE SPECIFIED
Funding: Not reported
Latitude: 37.40881
Longitude: -122.0752
APN: 153-15-005
Past Use: NONE SPECIFIED
Potential COC: NONE SPECIFIED
Confirmed COC: NONE SPECIFIED
Potential Description: NONE SPECIFIED
Alias Name: MICRO POLYMER ASSOC
Alias Type: Alternate Name
Alias Name: 153-15-005
Alias Type: APN
Alias Name: 43280111
Alias Type: Envirostor ID Number

Completed Info:
Completed Area Name: PROJECT WIDE
Completed Sub Area Name: Not reported
Completed Document Type: * Discovery
Completed Date: 12/15/1981
Comments: FACILITY IDENTIFIED INACTIVE SITE ID'D FROM POLK DIRECTORY

Future Area Name: Not reported
Future Sub Area Name: Not reported
Future Document Type: Not reported
Future Due Date: Not reported
Schedule Area Name: Not reported
Schedule Sub Area Name: Not reported
Schedule Document Type: Not reported
Schedule Due Date: Not reported
Schedule Revised Date: Not reported

LUST:
Region: STATE
Global Id: T0608591780
Latitude: 37.4087619209795
Longitude: -122.075273239426
Case Type: LUST Cleanup Site
Status: Completed - Case Closed
Status Date: 10/01/1997
Lead Agency: SAN FRANCISCO BAY RWQCB (REGION 2)
Case Worker: UUU
Local Agency: SANTA CLARA COUNTY LOP
RB Case Number: 43-1955
LOC Case Number: Not reported
File Location: Not reported
Potential Media Affect: Under Investigation
Potential Contaminants of Concern: * Solvents
Site History: Not reported

JASCO CHEMICAL COMPANY (Continued) **S101594605**

Click here to access the California GeoTracker records for this facility:

Contact:

Global Id:	T0608591780
Contact Type:	Regional Board Caseworker
Contact Name:	Regional Water Board
Organization Name:	SAN FRANCISCO BAY RWQCB (REGION 2)
Address:	1515 CLAY ST SUITE 1400
City:	OAKLAND
Email:	Not reported
Phone Number:	Not reported

Global Id:	T0608591780
Contact Type:	Local Agency Caseworker
Contact Name:	UST CASE WORKER
Organization Name:	SANTA CLARA COUNTY LOP
Address:	1555 Berger Drive, Suite 300
City:	SAN JOSE
Email:	Not reported
Phone Number:	4089183400

Status History:

Global Id:	T0608591780
Status:	Open - Case Begin Date
Status Date:	05/11/1988

Global Id:	T0608591780
Status:	Completed - Case Closed
Status Date:	10/01/1997

Regulatory Activities:

Global Id:	T0608591780
Action Type:	Other
Date:	05/11/1988
Action:	Leak Stopped

Global Id:	T0608591780
Action Type:	Other
Date:	05/11/1988
Action:	Leak Reported

Global Id:	T0608591780
Action Type:	Other
Date:	05/11/1988
Action:	Leak Discovery

SWEEPS UST:

Status:	Not reported
Comp Number:	8417
Number:	Not reported
Board Of Equalization:	Not reported
Referral Date:	Not reported
Action Date:	Not reported
Created Date:	Not reported

JASCO CHEMICAL COMPANY (Continued) **S101594605**

Owner Tank Id:	Not reported
SWRCB Tank Id:	43-005-008417-000001
Tank Status:	Not reported
Capacity:	10000
Active Date:	Not reported
Tank Use:	UNKNOWN
STG:	PRODUCT
Content:	Not reported
Number Of Tanks:	9

Status:	Not reported
Comp Number:	8417
Number:	Not reported
Board Of Equalization:	Not reported
Referral Date:	Not reported
Action Date:	Not reported
Created Date:	Not reported
Owner Tank Id:	Not reported
SWRCB Tank Id:	43-005-008417-000002
Tank Status:	Not reported
Capacity:	10000
Active Date:	Not reported
Tank Use:	M.V. FUEL
STG:	PRODUCT
Content:	LEADED
Number Of Tanks:	Not reported

Status:	Not reported
Comp Number:	8417
Number:	Not reported
Board Of Equalization:	Not reported
Referral Date:	Not reported
Action Date:	Not reported
Created Date:	Not reported
Owner Tank Id:	Not reported
SWRCB Tank Id:	43-005-008417-000003
Tank Status:	Not reported
Capacity:	1000
Active Date:	Not reported
Tank Use:	UNKNOWN
STG:	PRODUCT
Content:	Not reported
Number Of Tanks:	Not reported

Status:	Not reported
Comp Number:	8417
Number:	Not reported
Board Of Equalization:	Not reported
Referral Date:	Not reported
Action Date:	Not reported
Created Date:	Not reported
Owner Tank Id:	Not reported
SWRCB Tank Id:	43-005-008417-000004
Tank Status:	Not reported
Capacity:	1000
Active Date:	Not reported
Tank Use:	UNKNOWN

JASCO CHEMICAL COMPANY (Continued) **S101594605**

STG: PRODUCT
Content: Not reported
Number Of Tanks: Not reported

Status: Not reported
Comp Number: 8417
Number: Not reported
Board Of Equalization: Not reported
Referral Date: Not reported
Action Date: Not reported
Created Date: Not reported
Owner Tank Id: Not reported
SWRCB Tank Id: 43-005-008417-000005
Tank Status: Not reported
Capacity: 1500
Active Date: Not reported
Tank Use: UNKNOWN
STG: PRODUCT
Content: Not reported
Number Of Tanks: Not reported

Status: Not reported
Comp Number: 8417
Number: Not reported
Board Of Equalization: Not reported
Referral Date: Not reported
Action Date: Not reported
Created Date: Not reported
Owner Tank Id: Not reported
SWRCB Tank Id: 43-005-008417-000006
Tank Status: Not reported
Capacity: 4000
Active Date: Not reported
Tank Use: M.V. FUEL
STG: PRODUCT
Content: LEADED
Number Of Tanks: Not reported

Status: Not reported
Comp Number: 8417
Number: Not reported
Board Of Equalization: Not reported
Referral Date: Not reported
Action Date: Not reported
Created Date: Not reported
Owner Tank Id: Not reported
SWRCB Tank Id: 43-005-008417-000007
Tank Status: Not reported
Capacity: 5000
Active Date: Not reported
Tank Use: M.V. FUEL
STG: PRODUCT
Content: LEADED
Number Of Tanks: Not reported

Status: Not reported
Comp Number: 8417

JASCO CHEMICAL COMPANY (Continued) **S101594605**

Number: Not reported
Board Of Equalization: Not reported
Referral Date: Not reported
Action Date: Not reported
Created Date: Not reported
Owner Tank Id: Not reported
SWRCB Tank Id: 43-005-008417-000008
Tank Status: Not reported
Capacity: 5000
Active Date: Not reported
Tank Use: M.V. FUEL
STG: PRODUCT
Content: LEADED
Number Of Tanks: Not reported

Status: Not reported
Comp Number: 8417
Number: Not reported
Board Of Equalization: Not reported
Referral Date: Not reported
Action Date: Not reported
Created Date: Not reported
Owner Tank Id: Not reported
SWRCB Tank Id: 43-005-008417-000009
Tank Status: Not reported
Capacity: 8000
Active Date: Not reported
Tank Use: M.V. FUEL
STG: PRODUCT
Content: LEADED
Number Of Tanks: Not reported

CA FID UST:
Facility ID: 43011915
Regulated By: UTNKI
Regulated ID: 00008417
Cortese Code: Not reported
SIC Code: Not reported
Facility Phone: 4159684323
Mail To: Not reported
Mailing Address: 1090 TERRA BELLA
Mailing Address 2: Not reported
Mailing City,St,Zip: MOUNTAIN VIEW 94043
Contact: Not reported
Contact Phone: Not reported
DUNs Number: Not reported
NPDES Number: Not reported
EPA ID: Not reported
Comments: Not reported
Status: Inactive

D28
NW
< 1/8
0.102 mi.
539 ft.

JASCO CHEMICAL COMPANY
1090 TERRA BELLA AVE
MOUNTAIN VIEW, CA 94043

Site 6 of 6 in cluster D

CA LUST **1000175658**
N/A

Relative:
Lower

Actual:
38 ft.

LUST REG 2:

Region:	2
Facility Id:	43-1955
Facility Status:	Case Closed
Case Number:	43-1955
How Discovered:	Tank Closure
Leak Cause:	Structure Failure
Leak Source:	Tank
Date Leak Confirmed:	Not reported
Oversight Program:	LUST
Prelim. Site Assesment Wokplan Submitted:	Not reported
Preliminary Site Assesment Began:	Not reported
Pollution Characterization Began:	Not reported
Pollution Remediation Plan Submitted:	Not reported
Date Remediation Action Underway:	Not reported
Date Post Remedial Action Monitoring Began:	Not reported

F29
NE
< 1/8
0.108 mi.
569 ft.

FOOTHILL DISPOSAL CO
935 TERRA BELLA AVE
MOUNTAIN VIEW, CA 94043

Site 5 of 5 in cluster F

RCRA-SQG **1000857641**
CA SWRCY **CAD983670845**
FINDS
CA CUPA Listings
CA HAZNET
CA NPDES
CA WDS
ECHO

Relative:
Lower

Actual:
39 ft.

RCRA-SQG:

Date form received by agency:	07/07/1993
Facility name:	FOOTHILL DISPOSAL CO
Facility address:	935 TERRA BELLA AVE MOUNTAIN VIEW, CA 94043
EPA ID:	CAD983670845
Contact:	JOHN CANDAU
Contact address:	935 TERRA BELLA AVE MOUNTAIN VIEW, CA 94043
Contact country:	US
Contact telephone:	(415) 967-3034
Contact email:	Not reported
EPA Region:	09
Classification:	Small Small Quantity Generator
Description:	Handler: generates more than 100 and less than 1000 kg of hazardous waste during any calendar month and accumulates less than 6000 kg of hazardous waste at any time; or generates 100 kg or less of hazardous waste during any calendar month, and accumulates more than 1000 kg of hazardous waste at any time

Owner/Operator Summary:

Owner/operator name:	MOUNTAIN VIEW CITY OF
Owner/operator address:	1000 VILLA ST MOUNTAIN VIEW, CA 94043
Owner/operator country:	Not reported
Owner/operator telephone:	(415) 903-6378
Legal status:	Private

FOOTHILL DISPOSAL CO (Continued) **1000857641**

Owner/Operator Type: Owner
Owner/Op start date: Not reported
Owner/Op end date: Not reported

Handler Activities Summary:
U.S. importer of hazardous waste: No
Mixed waste (haz. and radioactive): No
Recycler of hazardous waste: No
Transporter of hazardous waste: No
Treater, storer or disposer of HW: No
Underground injection activity: No
On-site burner exemption: No
Furnace exemption: No
Used oil fuel burner: No
Used oil processor: No
User oil refiner: No
Used oil fuel marketer to burner: No
Used oil Specification marketer: No
Used oil transfer facility: No
Used oil transporter: No

Violation Status: No violations found

SWRCY:
Reg Id: 27968
Cert Id: RC2321
Mailing Address: 935 Terra Bella Ave
Mailing City: Mountain View
Mailing State: CA
Mailing Zip Code: 94043
Website: Not reported
Email: Not reported
Phone Number: (650) 967-3034
Grand Father: N
Rural: N
Operation Begin Date: 04/01/1988
Aluminium: Y
Glass: Y
Plastic: Y
Bimetal: Y
Agency: N/A
Monday Hours Of Operation: CLOSED
Tuesday Hours Of Operation: 9:00 am - 4:00 pm
Wednesday Hours Of Operation: 9:00 am - 4:00 pm
Thursday Hours Of Operation: 9:00 am - 4:00 pm
Friday Hours Of Operation: 9:00 am - 4:00 pm
Saturday Hours Of Operation: 9:00 am - 4:00 pm
Sunday Hours Of Operation: CLOSED
Organization ID: 18924
Organization Name: Recology Mountain View

FINDS:

Registry ID: 110002901003

Environmental Interest/Information System
California Hazardous Waste Tracking System - Datamart (HWTS-DATAMART)

FOOTHILL DISPOSAL CO (Continued) **1000857641**

provides California with information on hazardous waste shipments for generators, transporters, and treatment, storage, and disposal facilities.

RCRAInfo is a national information system that supports the Resource Conservation and Recovery Act (RCRA) program through the tracking of events and activities related to facilities that generate, transport, and treat, store, or dispose of hazardous waste. RCRAInfo allows RCRA program staff to track the notification, permit, compliance, and corrective action activities required under RCRA.

CUPA SANTA CLARA:

Region:	SANTA CLARA
PE#:	2240
Program Description:	GENERATES < 10 GAL/YR
Latitude:	0.000000
Longitude:	0.000000

HAZNET:

envid:	1000857641
Year:	2015
GEPAID:	CAD983670845
Contact:	CHRIS GIBSON
Telephone:	4152863523
Mailing Name:	Not reported
Mailing Address:	935 TERRA BELLA AVE
Mailing City,St,Zip:	MOUNTAIN VIEW, CA 940431827
Gen County:	Santa Clara
TSD EPA ID:	CAD059494310
TSD County:	Santa Clara
Waste Category:	Household waste
Disposal Method:	Storage, Bulking, And/Or Transfer Off Site--No Treatment/Reovery (H010-H129) Or (H131-H135)
Tons:	0.4625
Cat Decode:	Household waste
Method Decode:	Storage, Bulking, And/Or Transfer Off Site--No Treatment/Reovery (H010-H129) Or (H131-H135)
Facility County:	Santa Clara

envid:	1000857641
Year:	2008
GEPAID:	CAD983670845
Contact:	R HAYDEN-ENVT'L COMPL PROG MGR
Telephone:	4084610506
Mailing Name:	Not reported
Mailing Address:	935 TERRA BELLA AV
Mailing City,St,Zip:	MOUNTAIN VIEW, CA 940430000
Gen County:	Not reported
TSD EPA ID:	CAD980887418
TSD County:	Not reported
Waste Category:	Unspecified oil-containing waste
Disposal Method:	Discharge To Sewer/Potw Or Npdes(With Prior Storage--With Or Without Treatment)
Tons:	2.60625
Cat Decode:	Not reported

FOOTHILL DISPOSAL CO (Continued) **1000857641**

Method Decode: Not reported
Facility County: Santa Clara

envid: 1000857641
Year: 2008
GEPAID: CAD983670845
Contact: R HAYDEN-ENVT'L COMPL PROG MGR
Telephone: 4084610506
Mailing Name: Not reported
Mailing Address: 935 TERRA BELLA AV
Mailing City,St,Zip: MOUNTAIN VIEW, CA 940430000
Gen County: Not reported
TSD EPA ID: CAD980887418
TSD County: Not reported
Waste Category: Waste oil and mixed oil
Disposal Method: Storage, Bulking, And/Or Transfer Off Site--No Treatment/Reovery (H010-H129) Or (H131-H135)
Tons: 0.931
Cat Decode: Not reported
Method Decode: Not reported
Facility County: Santa Clara

envid: 1000857641
Year: 2008
GEPAID: CAD983670845
Contact: R HAYDEN-ENVT'L COMPL PROG MGR
Telephone: 4084610506
Mailing Name: Not reported
Mailing Address: 935 TERRA BELLA AV
Mailing City,St,Zip: MOUNTAIN VIEW, CA 940430000
Gen County: Not reported
TSD EPA ID: CAD980887418
TSD County: Not reported
Waste Category: Unspecified oil-containing waste
Disposal Method: Storage, Bulking, And/Or Transfer Off Site--No Treatment/Reovery (H010-H129) Or (H131-H135)
Tons: 0.9591
Cat Decode: Not reported
Method Decode: Not reported
Facility County: Santa Clara

envid: 1000857641
Year: 2007
GEPAID: CAD983670845
Contact: R HAYDEN-ENVT'L COMPL PROG MGR
Telephone: 4084610506
Mailing Name: Not reported
Mailing Address: 935 TERRA BELLA AV
Mailing City,St,Zip: MOUNTAIN VIEW, CA 940430000
Gen County: Not reported
TSD EPA ID: CAD980887418
TSD County: Not reported
Waste Category: Unspecified oil-containing waste
Disposal Method: Storage, Bulking, And/Or Transfer Off Site--No Treatment/Reovery (H010-H129) Or (H131-H135)
Tons: 5.58
Cat Decode: Not reported

FOOTHILL DISPOSAL CO (Continued) **1000857641**

Method Decode: Not reported
Facility County: Santa Clara

Click this hyperlink while viewing on your computer to access
19 additional CA_HAZNET: record(s) in the EDR Site Report.

NPDES:

Npdes Number:	Not reported
Facility Status:	Not reported
Agency Id:	Not reported
Region:	2
Regulatory Measure Id:	183779
Order No:	Not reported
Regulatory Measure Type:	Industrial
Place Id:	Not reported
WDID:	2 43I002153
Program Type:	Not reported
Adoption Date Of Regulatory Measure:	Not reported
Effective Date Of Regulatory Measure:	Not reported
Expiration Date Of Regulatory Measure:	Not reported
Termination Date Of Regulatory Measure:	Not reported
Discharge Name:	Not reported
Discharge Address:	Not reported
Discharge City:	Not reported
Discharge State:	Not reported
Discharge Zip:	Not reported
RECEIVED DATE:	5/9/2008
PROCESSED DATE:	3/30/1992
STATUS CODE NAME:	Active
STATUS DATE:	3/30/1992
PLACE SIZE:	2
PLACE SIZE UNIT:	52
FACILITY CONTACT NAME:	Chris Grison
FACILITY CONTACT TITLE:	Not reported
FACILITY CONTACT PHONE:	415-286-3523
FACILITY CONTACT PHONE EXT:	Not reported
FACILITY CONTACT EMAIL:	Not reported
OPERATOR NAME:	Recology Mountain View
OPERATOR ADDRESS:	935 Terra Bella Ave
OPERATOR CITY:	Mountain View
OPERATOR STATE:	California
OPERATOR ZIP:	94043
OPERATOR CONTACT NAME:	Pam Martello
OPERATOR CONTACT TITLE:	Not reported
OPERATOR CONTACT PHONE:	408-588-7224
OPERATOR CONTACT PHONE EXT:	Not reported
OPERATOR CONTACT EMAIL:	Not reported
OPERATOR TYPE:	Private Business
DEVELOPER NAME:	Not reported
DEVELOPER ADDRESS:	Not reported
DEVELOPER CITY:	Not reported
DEVELOPER STATE:	California
DEVELOPER ZIP:	Not reported
DEVELOPER CONTACT NAME:	Not reported
DEVELOPER CONTACT TITLE:	Not reported
CONSTYPE LINEAR UTILITY IND:	Not reported
EMERGENCY PHONE NO:	Not reported

FOOTHILL DISPOSAL CO (Continued) **1000857641**

EMERGENCY PHONE EXT:	Not reported
CONSTYPE ABOVE GROUND IND:	Not reported
CONSTYPE BELOW GROUND IND:	Not reported
CONSTYPE CABLE LINE IND:	Not reported
CONSTYPE COMM LINE IND:	Not reported
CONSTYPE COMMERTIAL IND:	Not reported
CONSTYPE ELECTRICAL LINE IND:	Not reported
CONSTYPE GAS LINE IND:	Not reported
CONSTYPE INDUSTRIAL IND:	Not reported
CONSTYPE OTHER DESRIPTION:	Not reported
CONSTYPE OTHER IND:	Not reported
CONSTYPE RECONS IND:	Not reported
CONSTYPE RESIDENTIAL IND:	Not reported
CONSTYPE TRANSPORT IND:	Not reported
CONSTYPE UTILITY DESCRIPTION:	Not reported
CONSTYPE UTILITY IND:	Not reported
CONSTYPE WATER SEWER IND:	Not reported
DIR DISCHARGE USWATER IND:	Not reported
RECEIVING WATER NAME:	South San Francisco Bay
CERTIFIER NAME:	Not reported
CERTIFIER TITLE:	Not reported
CERTIFICATION DATE:	Not reported
PRIMARY SIC:	4212-Local Trucking Without Storage
SECONDARY SIC:	Not reported
TERTIARY SIC:	Not reported

Npdes Number:	CAS000001
Facility Status:	Active
Agency Id:	0
Region:	2
Regulatory Measure Id:	183779
Order No:	97-03-DWQ
Regulatory Measure Type:	Enrollee
Place Id:	Not reported
WDID:	2 43I002153
Program Type:	Industrial
Adoption Date Of Regulatory Measure:	Not reported
Effective Date Of Regulatory Measure:	03/30/1992
Expiration Date Of Regulatory Measure:	Not reported
Termination Date Of Regulatory Measure:	Not reported
Discharge Name:	Recology Mountain View
Discharge Address:	935 Terra Bella Ave
Discharge City:	Mountain View
Discharge State:	California
Discharge Zip:	94043
RECEIVED DATE:	Not reported
PROCESSED DATE:	Not reported
STATUS CODE NAME:	Not reported
STATUS DATE:	Not reported
PLACE SIZE:	Not reported
PLACE SIZE UNIT:	Not reported
FACILITY CONTACT NAME:	Not reported
FACILITY CONTACT TITLE:	Not reported
FACILITY CONTACT PHONE:	Not reported
FACILITY CONTACT PHONE EXT:	Not reported
FACILITY CONTACT EMAIL:	Not reported
OPERATOR NAME:	Not reported

FOOTHILL DISPOSAL CO (Continued) **1000857641**

OPERATOR ADDRESS:	Not reported
OPERATOR CITY:	Not reported
OPERATOR STATE:	Not reported
OPERATOR ZIP:	Not reported
OPERATOR CONTACT NAME:	Not reported
OPERATOR CONTACT TITLE:	Not reported
OPERATOR CONTACT PHONE:	Not reported
OPERATOR CONTACT PHONE EXT:	Not reported
OPERATOR CONTACT EMAIL:	Not reported
OPERATOR TYPE:	Not reported
DEVELOPER NAME:	Not reported
DEVELOPER ADDRESS:	Not reported
DEVELOPER CITY:	Not reported
DEVELOPER STATE:	Not reported
DEVELOPER ZIP:	Not reported
DEVELOPER CONTACT NAME:	Not reported
DEVELOPER CONTACT TITLE:	Not reported
CONSTYPE LINEAR UTILITY IND:	Not reported
EMERGENCY PHONE NO:	Not reported
EMERGENCY PHONE EXT:	Not reported
CONSTYPE ABOVE GROUND IND:	Not reported
CONSTYPE BELOW GROUND IND:	Not reported
CONSTYPE CABLE LINE IND:	Not reported
CONSTYPE COMM LINE IND:	Not reported
CONSTYPE COMMERTIAL IND:	Not reported
CONSTYPE ELECTRICAL LINE IND:	Not reported
CONSTYPE GAS LINE IND:	Not reported
CONSTYPE INDUSTRIAL IND:	Not reported
CONSTYPE OTHER DESRIPTION:	Not reported
CONSTYPE OTHER IND:	Not reported
CONSTYPE RECONS IND:	Not reported
CONSTYPE RESIDENTIAL IND:	Not reported
CONSTYPE TRANSPORT IND:	Not reported
CONSTYPE UTILITY DESCRIPTION:	Not reported
CONSTYPE UTILITY IND:	Not reported
CONSTYPE WATER SEWER IND:	Not reported
DIR DISCHARGE USWATER IND:	Not reported
RECEIVING WATER NAME:	Not reported
CERTIFIER NAME:	Not reported
CERTIFIER TITLE:	Not reported
CERTIFICATION DATE:	Not reported
PRIMARY SIC:	Not reported
SECONDARY SIC:	Not reported
TERTIARY SIC:	Not reported

WDS:

Facility ID:	San Francisco Bay 43I002153
Facility Type:	Industrial - Facility that treats and/or disposes of liquid or semisolid wastes from any servicing, producing, manufacturing or processing operation of whatever nature, including mining, gravel washing, geothermal operations, air conditioning, ship building and repairing, oil production, storage and disposal operations, water pumping.
Facility Status:	Active - Any facility with a continuous or seasonal discharge that is under Waste Discharge Requirements.
NPDES Number:	CAS000001 The 1st 2 characters designate the state. The remaining 7 are assigned by the Regional Board

FOOTHILL DISPOSAL CO (Continued) **1000857641**

Subregion:	2
Facility Telephone:	4085887233
Facility Contact:	JOHN CANDAU
Agency Name:	FOOTHILL DISP CO INC
Agency Address:	935 Terra Bella Ave
Agency City,St,Zip:	Mountain View 940431827
Agency Contact:	STEVE FRAGUGLIA
Agency Telephone:	4085887224
Agency Type:	Private
SIC Code:	0
SIC Code 2:	Not reported
Primary Waste Type:	Not reported
Primary Waste:	Not reported
Waste Type2:	Not reported
Waste2:	Not reported
Primary Waste Type:	Not reported
Secondary Waste:	Not reported
Secondary Waste Type:	Not reported
Design Flow:	0
Baseline Flow:	0
Reclamation:	Not reported
POTW:	Not reported
Treat To Water:	Minor Threat to Water Quality. A violation of a regional board order should cause a relatively minor impairment of beneficial uses compared to a major or minor threat. Not: All nurds without a TTWQ will be considered a minor threat to water quality unless coded at a higher Level. A Zero (0) may be used to code those NURDS that are found to represent no threat to water quality.
Complexity:	Category C - Facilities having no waste treatment systems, such as cooling water dischargers or thosewho must comply through best management practices, facilities with passive waste treatment and disposal systems, such as septic systems with subsurface disposal, or dischargers having waste storage systems with land disposal such as dairy waste ponds.

ECHO:

Envid:	1000857641
Registry ID:	110002901003
DFR URL:	http://echo.epa.gov/detailed_facility_report?fid=110002901003

G30 **AMARANTH MEDICAL, INC.** **CA CUPA Listings** **S118494205**
NW **1145 TERRA BELLA AVE STE A** **CA HAZNET** **N/A**
< 1/8 **MOUNTAIN VIEW, CA 94043**
0.114 mi.
601 ft. **Site 1 of 2 in cluster G**

Relative:
Lower

Actual:
39 ft.

CUPA SANTA CLARA:

Region:	SANTA CLARA
PE#:	2202
Program Description:	GENERATES < 100 KG/YR
Latitude:	Not reported
Longitude:	Not reported

HAZNET:

envid:	S118494205
Year:	2015
GEPAID:	CAL000400044

AMARANTH MEDICAL, INC. (Continued) **S118494205**

Contact:	ANTHONY ANDREACCHI
Telephone:	6509653830
Mailing Name:	Not reported
Mailing Address:	1145 TERRA BELLA AVE STE A
Mailing City,St,Zip:	MOUNTAIN VIEW, CA 940431831
Gen County:	San Bernardino
TSD EPA ID:	CAD059494310
TSD County:	Santa Clara
Waste Category:	Other organic solids
Disposal Method:	Storage, Bulking, And/Or Transfer Off Site--No Treatment/Reovery (H010-H129) Or (H131-H135)
Tons:	0.06
Cat Decode:	Other organic solids
Method Decode:	Storage, Bulking, And/Or Transfer Off Site--No Treatment/Reovery (H010-H129) Or (H131-H135)
Facility County:	San Bernardino

envid:	S118494205
Year:	2015
GEPAID:	CAL000400044
Contact:	ANTHONY ANDREACCHI
Telephone:	6509653830
Mailing Name:	Not reported
Mailing Address:	1145 TERRA BELLA AVE STE A
Mailing City,St,Zip:	MOUNTAIN VIEW, CA 940431831
Gen County:	San Bernardino
TSD EPA ID:	ARD981057870
TSD County:	99
Waste Category:	Unspecified solvent mixture
Disposal Method:	Fuel Blending Prior To Energy Recovery At Another Site
Tons:	0.072
Cat Decode:	Unspecified solvent mixture
Method Decode:	Fuel Blending Prior To Energy Recovery At Another Site
Facility County:	San Bernardino

H31 **RESERVOIR ENGINEERING RESEARCH INSTITUTE** **CA CUPA Listings** **S113115596**
East **922 SAN LEANDRO AVE STE H** **CA HAZNET** **N/A**
1/8-1/4 **MOUNTAIN VIEW, CA 94043**
0.134 mi.
710 ft. **Site 1 of 2 in cluster H**

Relative:
Higher

Actual:
42 ft.

CUPA SANTA CLARA:

Region:	SANTA CLARA
PE#:	2240
Program Description:	GENERATES < 10 GAL/YR
Latitude:	37.406758
Longitude:	-122.070503

HAZNET:

envid:	S113115596
Year:	2001
GEPAID:	CAL000233916
Contact:	ABBAS FIROOZABADI, DIRECTOR
Telephone:	6503269172
Mailing Name:	Not reported
Mailing Address:	385 SHERMAN AVE STE 5
Mailing City,St,Zip:	PALO ALTO, CA 943060000

RESERVOIR ENGINEERING RESEARCH INSTITUTE (Continued) **S113115596**

Gen County: Not reported
TSD EPA ID: CAD009452657
TSD County: Not reported
Waste Category: Laboratory waste chemicals
Disposal Method: Recycler
Tons: 0.1
Cat Decode: Not reported
Method Decode: Not reported
Facility County: Santa Clara

H32 **FINITY LABORATORIES** **CA CUPA Listings** **S118494209**
East **922 SAN LEANDRRO AV STE D&E** **N/A**
1/8-1/4 **MOUNTAIN VIEW, CA 94043**
0.138 mi.
728 ft. **Site 2 of 2 in cluster H**

Relative:
Higher

Actual:
42 ft.

CUPA SANTA CLARA:
Region: SANTA CLARA
PE#: 2202
Program Description: GENERATES < 100 KG/YR
Latitude: 37.406758
Longitude: -122.070503

G33 **OLIN MESA CORPORATION** **RCRA-SQG** **1000305575**
NW **1130 TERRA BELLA** **FINDS** **CAD981395205**
1/8-1/4 **MOUNTAIN VIEW, CA 94043** **ECHO**
0.150 mi.
790 ft. **Site 2 of 2 in cluster G**

Relative:
Lower

Actual:
38 ft.

RCRA-SQG:
Date form received by agency: 06/07/1990
Facility name: OLIN MESA CORPORATION
Facility address: 1130 TERRA BELLA
MOUNTAIN VIEW, CA 940430000
EPA ID: CAD981395205
Contact: CURT M RICHARDS
Contact address: Not reported
Not reported
Contact country: US
Contact telephone: (415) 982-2234
Contact email: Not reported
EPA Region: 09
Classification: Small Small Quantity Generator
Description: Handler: generates more than 100 and less than 1000 kg of hazardous waste during any calendar month and accumulates less than 6000 kg of hazardous waste at any time; or generates 100 kg or less of hazardous waste during any calendar month, and accumulates more than 1000 kg of hazardous waste at any time

Owner/Operator Summary:
Owner/operator name: OLIN CORPORATION
Owner/operator address: NOT REQUIRED
NOT REQUIRED, ME 99999
Owner/operator country: Not reported
Owner/operator telephone: (415) 555-1212
Legal status: Private

OLIN MESA CORPORATION (Continued) **1000305575**

Owner/Operator Type: Owner
Owner/Op start date: Not reported
Owner/Op end date: Not reported

Owner/operator name: NOT REQUIRED
Owner/operator address: NOT REQUIRED
NOT REQUIRED, ME 99999
Owner/operator country: Not reported
Owner/operator telephone: (415) 555-1212
Legal status: Private
Owner/Operator Type: Operator
Owner/Op start date: Not reported
Owner/Op end date: Not reported

Handler Activities Summary:
U.S. importer of hazardous waste: No
Mixed waste (haz. and radioactive): No
Recycler of hazardous waste: No
Transporter of hazardous waste: No
Treater, storer or disposer of HW: No
Underground injection activity: No
On-site burner exemption: No
Furnace exemption: No
Used oil fuel burner: No
Used oil processor: No
User oil refiner: No
Used oil fuel marketer to burner: No
Used oil Specification marketer: No
Used oil transfer facility: No
Used oil transporter: No

Historical Generators:
Date form received by agency: 04/14/1986
Site name: OLIN MESA CORPORATION
Classification: Small Quantity Generator

Violation Status: No violations found

FINDS:

Registry ID: 110002692676

Environmental Interest/Information System
RCRAInfo is a national information system that supports the Resource Conservation and Recovery Act (RCRA) program through the tracking of events and activities related to facilities that generate, transport, and treat, store, or dispose of hazardous waste. RCRAInfo allows RCRA program staff to track the notification, permit, compliance, and corrective action activities required under RCRA.

ECHO:
Envid: 1000305575
Registry ID: 110002692676
DFR URL: http://echo.epa.gov/detailed_facility_report?fid=110002692676

I34 **SHIPPEN PROPERTY** **CA LUST** **S103723196**
WNW **1175 TERRA BELLA** **CA HIST LUST** **N/A**
1/8-1/4 **MOUNTAIN VIEW, CA 94043** **CA HIST CORTESE**
0.172 mi.
907 ft. **Site 1 of 5 in cluster I**

Relative:
Lower

Actual:
39 ft.

LUST:

Region:	STATE
Global Id:	T0608502131
Latitude:	37.408247
Longitude:	-122.077099
Case Type:	LUST Cleanup Site
Status:	Completed - Case Closed
Status Date:	07/17/2001
Lead Agency:	SANTA CLARA COUNTY LOP
Case Worker:	UST
Local Agency:	SANTA CLARA COUNTY LOP
RB Case Number:	Not reported
LOC Case Number:	Not reported
File Location:	All Files are on GeoTracker or in the Local Agency Database
Potential Media Affect:	Other Groundwater (uses other than drinking water)
Potential Contaminants of Concern:	Gasoline
Site History:	Not reported

Click here to access the California GeoTracker records for this facility:

Contact:

Global Id:	T0608502131
Contact Type:	Regional Board Caseworker
Contact Name:	Regional Water Board
Organization Name:	SAN FRANCISCO BAY RWQCB (REGION 2)
Address:	1515 CLAY ST SUITE 1400
City:	OAKLAND
Email:	Not reported
Phone Number:	Not reported

Global Id:	T0608502131
Contact Type:	Local Agency Caseworker
Contact Name:	UST CASE WORKER
Organization Name:	SANTA CLARA COUNTY LOP
Address:	1555 Berger Drive, Suite 300
City:	SAN JOSE
Email:	Not reported
Phone Number:	4089183400

Status History:

Global Id:	T0608502131
Status:	Open - Case Begin Date
Status Date:	08/13/1998

Global Id:	T0608502131
Status:	Open - Site Assessment
Status Date:	08/13/1998

Global Id:	T0608502131
Status:	Open - Site Assessment
Status Date:	09/10/1998

Global Id:	T0608502131

SHIPPEN PROPERTY (Continued) **S103723196**

Status: Completed - Case Closed
Status Date: 07/17/2001

Regulatory Activities:
Global Id: T0608502131
Action Type: RESPONSE
Date: 07/19/2000
Action: Soil and Water Investigation Workplan

Global Id: T0608502131
Action Type: RESPONSE
Date: 05/10/2001
Action: Other Report / Document

Global Id: T0608502131
Action Type: Other
Date: 09/23/1998
Action: Leak Reported

Global Id: T0608502131
Action Type: ENFORCEMENT
Date: 04/05/2001
Action: Staff Letter - #30793

Global Id: T0608502131
Action Type: ENFORCEMENT
Date: 07/17/2001
Action: Closure/No Further Action Letter

Global Id: T0608502131
Action Type: RESPONSE
Date: 05/24/2000
Action: Verbal Communication

Global Id: T0608502131
Action Type: RESPONSE
Date: 05/10/2001
Action: Correspondence

Global Id: T0608502131
Action Type: RESPONSE
Date: 08/22/1998
Action: Tank Removal Report / UST Sampling Report

Global Id: T0608502131
Action Type: RESPONSE
Date: 03/06/2001
Action: Monitoring Report - Quarterly

Global Id: T0608502131
Action Type: RESPONSE
Date: 01/04/2001
Action: Other Report / Document

Global Id: T0608502131
Action Type: ENFORCEMENT
Date: 06/01/2000

SHIPPEN PROPERTY (Continued) **S103723196**

Action: Staff Letter - #30790

Global Id: T0608502131
Action Type: RESPONSE
Date: 01/21/1999
Action: Correspondence

Global Id: T0608502131
Action Type: RESPONSE
Date: 09/23/1998
Action: Unauthorized Release Form

LUST REG 2:
Region: 2
Facility Id: Not reported
Facility Status: Case Closed
Case Number: 06S2W15M03f
How Discovered: Not reported
Leak Cause: Not reported
Leak Source: Not reported
Date Leak Confirmed: Not reported
Oversight Program: LUST
Prelim. Site Assesment Wokplan Submitted: Not reported
Preliminary Site Assesment Began: 8/13/1998
Pollution Characterization Began: 9/10/1998
Pollution Remediation Plan Submitted: Not reported
Date Remediation Action Underway: Not reported
Date Post Remedial Action Monitoring Began: Not reported

LUST SANTA CLARA:
Region: SANTA CLARA
SCVWD ID: 06S2W15M03F
Date Closed: 07/17/2001
EDR Link ID: 06S2W15M03F

HIST LUST SANTA CLARA:
Region: SANTA CLARA
Region Code: 2
SCVWD ID: 06S2W15M03
Oversite Agency: SCVWD
Date Listed: 1998-11-02 00:00:00
Closed Date: 2001-07-17 00:00:00

HIST CORTESE:
Region: CORTESE
Facility County Code: 43
Reg By: LTNKA
Reg Id: 43-2319

J35 **ROBB-JACK CORP.** **CA LUST** **S103880843**
NW **1080 LINDA VISTA AVE** **CA HIST LUST** **N/A**
1/8-1/4 **MOUNTAIN VIEW, CA 94043** **CA HIST CORTESE**
0.198 mi.
1043 ft. **Site 1 of 7 in cluster J**

Relative:
Lower

Actual:
36 ft.

LUST:

Region:	STATE
Global Id:	T0608501111
Latitude:	37.409652
Longitude:	-122.0749
Case Type:	LUST Cleanup Site
Status:	Completed - Case Closed
Status Date:	06/26/1996
Lead Agency:	SANTA CLARA COUNTY LOP
Case Worker:	UST
Local Agency:	SANTA CLARA COUNTY LOP
RB Case Number:	Not reported
LOC Case Number:	Not reported
File Location:	All Files are on GeoTracker or in the Local Agency Database
Potential Media Affect:	Other Groundwater (uses other than drinking water)
Potential Contaminants of Concern:	Gasoline
Site History:	Not reported

Click here to access the California GeoTracker records for this facility:

Contact:

Global Id:	T0608501111
Contact Type:	Regional Board Caseworker
Contact Name:	Regional Water Board
Organization Name:	SAN FRANCISCO BAY RWQCB (REGION 2)
Address:	1515 CLAY ST SUITE 1400
City:	OAKLAND
Email:	Not reported
Phone Number:	Not reported

Global Id:	T0608501111
Contact Type:	Local Agency Caseworker
Contact Name:	UST CASE WORKER
Organization Name:	SANTA CLARA COUNTY LOP
Address:	1555 Berger Drive, Suite 300
City:	SAN JOSE
Email:	Not reported
Phone Number:	4089183400

Status History:

Global Id:	T0608501111
Status:	Open - Case Begin Date
Status Date:	05/08/1986

Global Id:	T0608501111
Status:	Open - Site Assessment
Status Date:	11/27/1989

Global Id:	T0608501111
Status:	Completed - Case Closed
Status Date:	06/26/1996

ROBB-JACK CORP. (Continued) **S103880843**

Regulatory Activities:

Global Id:	T0608501111
Action Type:	ENFORCEMENT
Date:	06/26/1996
Action:	Closure/No Further Action Letter

Global Id:	T0608501111
Action Type:	Other
Date:	05/08/1986
Action:	Leak Reported

Global Id:	T0608501111
Action Type:	ENFORCEMENT
Date:	08/16/1990
Action:	Notice of Responsibility - #40185

Global Id:	T0608501111
Action Type:	RESPONSE
Date:	06/26/1996
Action:	Other Report / Document

LUST REG 2:

Region:	2
Facility Id:	Not reported
Facility Status:	Case Closed
Case Number:	06S2W15M01f
How Discovered:	Not reported
Leak Cause:	Not reported
Leak Source:	Not reported
Date Leak Confirmed:	Not reported
Oversight Program:	LUST
Prelim. Site Assesment Wokplan Submitted:	Not reported
Preliminary Site Assesment Began:	11/27/1989
Pollution Characterization Began:	11/27/1989
Pollution Remediation Plan Submitted:	Not reported
Date Remediation Action Underway:	Not reported
Date Post Remedial Action Monitoring Began:	Not reported

LUST SANTA CLARA:

Region:	SANTA CLARA
SCVWD ID:	06S2W15M01F
Date Closed:	06/26/1996
EDR Link ID:	06S2W15M01F

HIST LUST SANTA CLARA:

Region:	SANTA CLARA
Region Code:	2
SCVWD ID:	06S2W15M01
Oversite Agency:	SCVWD
Date Listed:	1987-01-01 00:00:00
Closed Date:	1996-06-26 00:00:00

HIST CORTESE:

Region:	CORTESE

ROBB-JACK CORP. (Continued) **S103880843**

Facility County Code: 43
Reg By: LTNKA
Reg Id: 43-1120

J36 **CSI MOUNTAIN VIEW** **CA SLIC** **S118172411**
NW **1066/1080 LINDA VISTA AVENUE** **N/A**
1/8-1/4 **MOUNTAIN VIEW, CA 94043**
0.198 mi.
1043 ft. **Site 2 of 7 in cluster J**

Relative:
Lower

Actual:
36 ft.

SLIC:
Region: STATE
Facility Status: **Open - Verification Monitoring**
Status Date: 11/25/2015
Global Id: T10000007784
Lead Agency: SANTA CLARA COUNTY LOP
Lead Agency Case Number: 06S2W15M05s
Latitude: 37.41025
Longitude: -122.07617
Case Type: Cleanup Program Site
Case Worker: AC
Local Agency: SANTA CLARA COUNTY LOP
RB Case Number: Not reported
File Location: All Files are on GeoTracker or in the Local Agency Database
Potential Media Affected: Indoor Air, Soil, Soil Vapor
Potential Contaminants of Concern: Other Solvent or Non-Petroleum Hydrocarbon, Benzene
Site History: Not reported

Click here to access the California GeoTracker records for this facility:

J37 **COMM. BLDG** **CA SWEEPS UST** **S101623033**
NW **1080 LINDA VISTA AVE** **CA FID UST** **N/A**
1/8-1/4 **MOUNTAIN VIEW, CA 94043**
0.198 mi.
1043 ft. **Site 3 of 7 in cluster J**

Relative:
Lower

Actual:
36 ft.

SWEEPS UST:
Status: Not reported
Comp Number: 54180
Number: Not reported
Board Of Equalization: Not reported
Referral Date: Not reported
Action Date: Not reported
Created Date: Not reported
Owner Tank Id: Not reported
SWRCB Tank Id: 43-005-054180-000001
Tank Status: Not reported
Capacity: 1
Active Date: Not reported
Tank Use: UNKNOWN
STG: PRODUCT
Content: UNKNOWN
Number Of Tanks: 1

CA FID UST:
Facility ID: 43001162

COMM. BLDG (Continued) **S101623033**

Regulated By:	UTNKI
Regulated ID:	00054180
Cortese Code:	Not reported
SIC Code:	Not reported
Facility Phone:	4159613100
Mail To:	Not reported
Mailing Address:	1080 LINDA VISTA AVE
Mailing Address 2:	Not reported
Mailing City,St,Zip:	MOUNTAIN VIEW 94043
Contact:	Not reported
Contact Phone:	Not reported
DUNs Number:	Not reported
NPDES Number:	Not reported
EPA ID:	Not reported
Comments:	Not reported
Status:	Inactive

J38 **COMM BLDG** **CA HIST UST** **U001594377**
NW **1080 LINDA VISTA AVE** **N/A**
1/8-1/4 **MOUNTAIN VIEW, CA 94043**
0.198 mi.
1043 ft. **Site 4 of 7 in cluster J**

Relative:
Lower

Actual:
36 ft.

HIST UST:

File Number:	000207EF
URL:	http://geotracker.waterboards.ca.gov/ustpdfs/pdf/000207EF.pdf
Region:	STATE
Facility ID:	00000054180
Facility Type:	Not reported
Other Type:	MFGR
Contact Name:	ROBERT EITREIM
Telephone:	4159613100
Owner Name:	ROBERT W. EITREIM
Owner Address:	639 CAMELLIA WAY
Owner City,St,Zip:	LOS ALTOS, CA 94022
Total Tanks:	0000
Tank Num:	001
Container Num:	1
Year Installed:	Not reported
Tank Capacity:	00001000
Tank Used for:	PRODUCT
Type of Fuel:	06
Container Construction Thickness:	Not reported
Leak Detection:	None

Click here for Geo Tracker PDF:

J39 **PEDRO'S AUTO CLINIC** **CA CUPA Listings** **S112346426**
NW **1080 TERRA BELLA AV A** **N/A**
1/8-1/4 **MOUNTAIN VIEW, CA 94043**
0.198 mi.
1043 ft. **Site 5 of 7 in cluster J**

Relative:
Lower

Actual:
36 ft.

CUPA SANTA CLARA:
Region: SANTA CLARA
PE#: 2205
Program Description: GENERATES 100 KG YR TO <5 TONS/YR
Latitude: 37.408629
Longitude: -122.074846

J40 **GARD-MORE CIRCUITS INC** **RCRA-SQG** **1000306629**
NW **1066 LINDA VISTA** **FINDS** **CAT080027147**
1/8-1/4 **MOUNTAIN VIEW, CA 94040** **ECHO**
0.198 mi.
1043 ft. **Site 6 of 7 in cluster J**

Relative:
Lower

Actual:
36 ft.

RCRA-SQG:
Date form received by agency: 09/01/1996
Facility name: MAIN-CHAMP CO
Facility address: 1066 LINDA VISTA
MOUNTAIN VIEW, CA 94043
EPA ID: CAT080027147
Mailing address: 1350 WILLOW RD
MENLO PARK, CA 94025
Contact: Not reported
Contact address: Not reported
Not reported
Contact country: US
Contact telephone: Not reported
Contact email: Not reported
EPA Region: 09
Classification: Small Small Quantity Generator
Description: Handler: generates more than 100 and less than 1000 kg of hazardous waste during any calendar month and accumulates less than 6000 kg of hazardous waste at any time; or generates 100 kg or less of hazardous waste during any calendar month, and accumulates more than 1000 kg of hazardous waste at any time

Owner/Operator Summary:
Owner/operator name: JRM HANDFIELD
Owner/operator address: NOT REQUIRED
NOT REQUIRED, ME 99999
Owner/operator country: Not reported
Owner/operator telephone: (415) 555-1212
Legal status: Private
Owner/Operator Type: Owner
Owner/Op start date: Not reported
Owner/Op end date: Not reported

Owner/operator name: NOT REQUIRED
Owner/operator address: NOT REQUIRED
NOT REQUIRED, ME 99999
Owner/operator country: Not reported
Owner/operator telephone: (415) 555-1212
Legal status: Private
Owner/Operator Type: Operator

GARD-MORE CIRCUITS INC (Continued) **1000306629**

Owner/Op start date: Not reported
Owner/Op end date: Not reported

Handler Activities Summary:
U.S. importer of hazardous waste: No
Mixed waste (haz. and radioactive): No
Recycler of hazardous waste: No
Transporter of hazardous waste: No
Treater, storer or disposer of HW: No
Underground injection activity: No
On-site burner exemption: No
Furnace exemption: No
Used oil fuel burner: No
Used oil processor: No
User oil refiner: No
Used oil fuel marketer to burner: No
Used oil Specification marketer: No
Used oil transfer facility: No
Used oil transporter: No

Historical Generators:
Date form received by agency: 01/30/1981
Site name: MAIN-CHAMP CO
Classification: Large Quantity Generator

Violation Status: No violations found

FINDS:

Registry ID: 110002650881

Environmental Interest/Information System
RCRAInfo is a national information system that supports the Resource Conservation and Recovery Act (RCRA) program through the tracking of events and activities related to facilities that generate, transport, and treat, store, or dispose of hazardous waste. RCRAInfo allows RCRA program staff to track the notification, permit, compliance, and corrective action activities required under RCRA.

Registry ID: 110009556186

Environmental Interest/Information System
RCRAInfo is a national information system that supports the Resource Conservation and Recovery Act (RCRA) program through the tracking of events and activities related to facilities that generate, transport, and treat, store, or dispose of hazardous waste. RCRAInfo allows RCRA program staff to track the notification, permit, compliance, and corrective action activities required under RCRA.

ECHO:
Envid: 1000306629
Registry ID: 110002650881
DFR URL: http://echo.epa.gov/detailed_facility_report?fid=110002650881

Envid: 1000306629

GARD-MORE CIRCUITS INC (Continued) **1000306629**

Registry ID: 110009556186
DFR URL: http://echo.epa.gov/detailed_facility_report?fid=110009556186

J41 **GARD-MORE CIRCUITS INC** **RCRA-SQG** **1000184291**
NW **1066 LINDA VISTA** **CAD056462005**
1/8-1/4 **MOUNTAIN VIEW, CA 94040**
0.198 mi.
1043 ft. **Site 7 of 7 in cluster J**

Relative:
Lower

Actual:
36 ft.

RCRA-SQG:
Date form received by agency: 09/01/1996
Facility name: GARD-MORE CIRCUITS INC
Facility address: 1066 LINDA VISTA
MOUNTAIN VIEW, CA 94040
EPA ID: CAD056462005
Mailing address: LINDA VISTA
MOUNTAIN VIEW, CA 94040
Contact: Not reported
Contact address: Not reported
Not reported
Contact country: US
Contact telephone: Not reported
Contact email: Not reported
EPA Region: 09
Classification: Small Small Quantity Generator
Description: Handler: generates more than 100 and less than 1000 kg of hazardous waste during any calendar month and accumulates less than 6000 kg of hazardous waste at any time; or generates 100 kg or less of hazardous waste during any calendar month, and accumulates more than 1000 kg of hazardous waste at any time

Owner/Operator Summary:
Owner/operator name: JERRY GILLMORE
Owner/operator address: NOT REQUIRED
NOT REQUIRED, ME 99999
Owner/operator country: Not reported
Owner/operator telephone: (415) 555-1212
Legal status: Private
Owner/Operator Type: Owner
Owner/Op start date: Not reported
Owner/Op end date: Not reported

Owner/operator name: NOT REQUIRED
Owner/operator address: NOT REQUIRED
NOT REQUIRED, ME 99999
Owner/operator country: Not reported
Owner/operator telephone: (415) 555-1212
Legal status: Private
Owner/Operator Type: Operator
Owner/Op start date: Not reported
Owner/Op end date: Not reported

Handler Activities Summary:
U.S. importer of hazardous waste: No
Mixed waste (haz. and radioactive): No
Recycler of hazardous waste: No
Transporter of hazardous waste: No

GARD-MORE CIRCUITS INC (Continued) **1000184291**

Treater, storer or disposer of HW:	No
Underground injection activity:	No
On-site burner exemption:	No
Furnace exemption:	No
Used oil fuel burner:	No
Used oil processor:	No
User oil refiner:	No
Used oil fuel marketer to burner:	No
Used oil Specification marketer:	No
Used oil transfer facility:	No
Used oil transporter:	No

Violation Status: No violations found

K42 **SHORELINE SHELL** **CA UST** **U003779226**
West **807 N SHORELINE BLVD** **N/A**
1/8-1/4 **MOUNTAIN VIEW, CA 94043**
0.198 mi.
1044 ft. **Site 1 of 12 in cluster K**

Relative:
Higher

Actual:
43 ft.

UST:

Facility ID:	1639
Permitting Agency:	MOUNTAIN VIEW, CITY OF
Latitude:	37.40658
Longitude:	-122.07804

K43 **SHELL** **CA LUST** **S104582789**
West **807 SHORELINE BLVD** **CA HIST LUST** **N/A**
1/8-1/4 **MOUNTAIN VIEW, CA 94043** **CA HIST CORTESE**
0.198 mi.
1044 ft. **Site 2 of 12 in cluster K**

Relative:
Higher

Actual:
43 ft.

LUST:

Region:	STATE
Global Id:	T0608501309
Latitude:	37.407206
Longitude:	-122.0772
Case Type:	LUST Cleanup Site
Status:	Completed - Case Closed
Status Date:	08/06/2008
Lead Agency:	SANTA CLARA COUNTY LOP
Case Worker:	Not reported
Local Agency:	Not reported
RB Case Number:	Not reported
LOC Case Number:	06S2W15N01f
File Location:	All Files are on GeoTracker or in the Local Agency Database
Potential Media Affect:	Other Groundwater (uses other than drinking water)
Potential Contaminants of Concern:	Gasoline
Site History:	Not reported

Click here to access the California GeoTracker records for this facility:

Contact:

Global Id:	T0608501309
Contact Type:	Regional Board Caseworker
Contact Name:	Regional Water Board
Organization Name:	SAN FRANCISCO BAY RWQCB (REGION 2)
Address:	1515 CLAY ST SUITE 1400

SHELL (Continued) **S104582789**

City: OAKLAND
Email: Not reported
Phone Number: Not reported

Status History:
Global Id: T0608501309
Status: Open - Case Begin Date
Status Date: 08/02/1988

Global Id: T0608501309
Status: Open - Site Assessment
Status Date: 08/02/1988

Global Id: T0608501309
Status: Open - Site Assessment
Status Date: 02/15/1989

Global Id: T0608501309
Status: Completed - Case Closed
Status Date: 08/06/2008

Regulatory Activities:
Global Id: T0608501309
Action Type: ENFORCEMENT
Date: 08/05/2008
Action: Staff Letter

Global Id: T0608501309
Action Type: ENFORCEMENT
Date: 08/06/2008
Action: Closure/No Further Action Letter

Global Id: T0608501309
Action Type: Other
Date: 09/14/1988
Action: Leak Reported

Global Id: T0608501309
Action Type: REMEDIATION
Date: 07/21/1992
Action: Pump & Treat (P&T) Groundwater

Global Id: T0608501309
Action Type: REMEDIATION
Date: 04/01/1994
Action: Soil Vapor Extraction (SVE)

Global Id: T0608501309
Action Type: REMEDIATION
Date: 07/21/1992
Action: Excavation

Global Id: T0608501309
Action Type: REMEDIATION
Date: 04/15/2003
Action: Soil Vapor Extraction (SVE)

SHELL (Continued) **S104582789**

Global Id: T0608501309
Action Type: RESPONSE
Date: 03/21/2008
Action: Unknown

Global Id: T0608501309
Action Type: RESPONSE
Date: 01/30/1999
Action: Monitoring Report - Quarterly

Global Id: T0608501309
Action Type: ENFORCEMENT
Date: 08/22/1990
Action: Notice of Responsibility - #40187

Global Id: T0608501309
Action Type: ENFORCEMENT
Date: 12/16/1998
Action: Staff Letter - #30628

Global Id: T0608501309
Action Type: ENFORCEMENT
Date: 03/21/2008
Action: File review - #8002123

LUST REG 2:
Region: 2
Facility Id: Not reported
Facility Status: Pollution Characterization
Case Number: 06S2W15N01f
How Discovered: Not reported
Leak Cause: Not reported
Leak Source: Not reported
Date Leak Confirmed: Not reported
Oversight Program: LUST
Prelim. Site Assesment Wokplan Submitted: Not reported
Preliminary Site Assesment Began: 8/2/1988
Pollution Characterization Began: 2/15/1989
Pollution Remediation Plan Submitted: Not reported
Date Remediation Action Underway: Not reported
Date Post Remedial Action Monitoring Began: Not reported

LUST SANTA CLARA:
Region: SANTA CLARA
SCVWD ID: 06S2W15N01F
Date Closed: 08/06/2008
EDR Link ID: 06S2W15N01F

HIST LUST SANTA CLARA:
Region: SANTA CLARA
Region Code: 2
SCVWD ID: 06S2W15N01
Oversite Agency: SCVWD
Date Listed: 1989-01-01 00:00:00
Closed Date: Not reported

SHELL (Continued) **S104582789**

HIST CORTESE:
Region: CORTESE
Facility County Code: 43
Reg By: LTNKA
Reg Id: 43-1331

K44 **SHELL** **CA SWEEPS UST** **S101594519**
West **807 N SHORELINE BLVD** **CA FID UST** **N/A**
1/8-1/4 **MOUNTAIN VIEW, CA 94040**
0.198 mi.
1044 ft. **Site 3 of 12 in cluster K**

Relative:
Higher

Actual:
43 ft.

SWEEPS UST:
Status: Active
Comp Number: 2726
Number: 9
Board Of Equalization: 44-025979
Referral Date: 05-04-92
Action Date: 05-04-92
Created Date: 10-13-88
Owner Tank Id: 1
SWRCB Tank Id: 43-005-002726-000001
Tank Status: A
Capacity: 12000
Active Date: 01-06-94
Tank Use: M.V. FUEL
STG: P
Content: SUPER UNLEADED
Number Of Tanks: 4

Status: Active
Comp Number: 2726
Number: 9
Board Of Equalization: 44-025979
Referral Date: 05-04-92
Action Date: 05-04-92
Created Date: 10-13-88
Owner Tank Id: 2
SWRCB Tank Id: 43-005-002726-000002
Tank Status: A
Capacity: 12000
Active Date: 01-06-94
Tank Use: M.V. FUEL
STG: P
Content: REG UNLEADED
Number Of Tanks: Not reported

Status: Active
Comp Number: 2726
Number: 9
Board Of Equalization: 44-025979
Referral Date: 05-04-92
Action Date: 05-04-92
Created Date: 10-13-88
Owner Tank Id: 3
SWRCB Tank Id: 43-005-002726-000003
Tank Status: A

SHELL (Continued) **S101594519**

Capacity: 12000
Active Date: 01-06-94
Tank Use: M.V. FUEL
STG: P
Content: SUPER REGULA
Number Of Tanks: Not reported

Status: Active
Comp Number: 2726
Number: 9
Board Of Equalization: 44-025979
Referral Date: 05-04-92
Action Date: 05-04-92
Created Date: 10-13-88
Owner Tank Id: 4
SWRCB Tank Id: 43-005-002726-000004
Tank Status: A
Capacity: 12000
Active Date: 01-06-94
Tank Use: M.V. FUEL
STG: P
Content: DIESEL
Number Of Tanks: Not reported

CA FID UST:
Facility ID: 43003746
Regulated By: UTNKA
Regulated ID: 00002726
Cortese Code: Not reported
SIC Code: Not reported
Facility Phone: 4159615858
Mail To: Not reported
Mailing Address: 807 STIERLIN RD
Mailing Address 2: Not reported
Mailing City,St,Zip: MOUNTAIN VIEW 94040
Contact: Not reported
Contact Phone: Not reported
DUNs Number: Not reported
NPDES Number: Not reported
EPA ID: Not reported
Comments: Not reported
Status: Active

K45 **SHELL SERVICE STATION** **RCRA-SQG** **1004677933**
West **807 N SHORELINE** **FINDS** **CAR000103150**
1/8-1/4 **MOUNTAIN VIEW, CA 94043** **CA CUPA Listings**
0.198 mi. **CA HAZNET**
1044 ft. **Site 4 of 12 in cluster K** **ECHO**

Relative: Higher

Actual: 43 ft.

RCRA-SQG:
Date form received by agency: 08/15/2001
Facility name: SHELL SERVICE STATION
Facility address: 807 N SHORELINE
S A P 135633
MOUNTAIN VIEW, CA 94043
EPA ID: CAR000103150
Mailing address: P O BOX 2648

SHELL SERVICE STATION (Continued) **1004677933**

HOUSTON, TX 772522648
Contact: SONDRA BIENVENU
Contact address: P O BOX 2648
HOUSTON, TX 772522648
Contact country: US
Contact telephone: (713) 241-5036
Contact email: Not reported
EPA Region: 09
Classification: Small Small Quantity Generator
Description: Handler: generates more than 100 and less than 1000 kg of hazardous waste during any calendar month and accumulates less than 6000 kg of hazardous waste at any time; or generates 100 kg or less of hazardous waste during any calendar month, and accumulates more than 1000 kg of hazardous waste at any time

Owner/Operator Summary:
Owner/operator name: EQUILON ENTERPRISES L L C
Owner/operator address: P O BOX 2648
HOUSTON, TX 77252
Owner/operator country: Not reported
Owner/operator telephone: (713) 241-5036
Legal status: Private
Owner/Operator Type: Owner
Owner/Op start date: Not reported
Owner/Op end date: Not reported

Handler Activities Summary:
U.S. importer of hazardous waste: No
Mixed waste (haz. and radioactive): No
Recycler of hazardous waste: No
Transporter of hazardous waste: No
Treater, storer or disposer of HW: No
Underground injection activity: No
On-site burner exemption: No
Furnace exemption: No
Used oil fuel burner: No
Used oil processor: No
User oil refiner: No
Used oil fuel marketer to burner: No
Used oil Specification marketer: No
Used oil transfer facility: No
Used oil transporter: No

. Waste code: D001
. Waste name: IGNITABLE WASTE

Violation Status: No violations found

FINDS:

Registry ID: 110012221345

Environmental Interest/Information System
California Hazardous Waste Tracking System - Datamart (HWTS-DATAMART) provides California with information on hazardous waste shipments for generators, transporters, and treatment, storage, and disposal facilities.

SHELL SERVICE STATION (Continued) **1004677933**

RCRAInfo is a national information system that supports the Resource Conservation and Recovery Act (RCRA) program through the tracking of events and activities related to facilities that generate, transport, and treat, store, or dispose of hazardous waste. RCRAInfo allows RCRA program staff to track the notification, permit, compliance, and corrective action activities required under RCRA.

CUPA SANTA CLARA:

Region:	SANTA CLARA
PE#:	2240
Program Description:	GENERATES < 10 GAL/YR
Latitude:	37.406368
Longitude:	-122.078058

HAZNET:

envid:	1004677933
Year:	2009
GEPAID:	CAR000103150
Contact:	R HULL/ENV. REPORTING ANALYST
Telephone:	2818742224
Mailing Name:	Not reported
Mailing Address:	12700 NORTHBOROUGH DR 300G03
Mailing City,St,Zip:	Houston, TX 770670000
Gen County:	Not reported
TSD EPA ID:	CAD008302903
TSD County:	Not reported
Waste Category:	Other organic solids
Disposal Method:	Storage, Bulking, And/Or Transfer Off Site--No Treatment/Reovery (H010-H129) Or (H131-H135)
Tons:	0.04
Cat Decode:	Not reported
Method Decode:	Not reported
Facility County:	Santa Clara

envid:	1004677933
Year:	2007
GEPAID:	CAR000103150
Contact:	R HULL/ENV. REPORTING ANALYST
Telephone:	2818742224
Mailing Name:	Not reported
Mailing Address:	12700 NORTHBOROUGH DR 300G03
Mailing City,St,Zip:	Houston, TX 770670000
Gen County:	Not reported
TSD EPA ID:	CAD008302903
TSD County:	Not reported
Waste Category:	Other organic solids
Disposal Method:	Storage, Bulking, And/Or Transfer Off Site--No Treatment/Reovery (H010-H129) Or (H131-H135)
Tons:	0.02
Cat Decode:	Not reported
Method Decode:	Not reported
Facility County:	Santa Clara

envid:	1004677933
Year:	2007

SHELL SERVICE STATION (Continued) **1004677933**

GEPAID:	CAR000103150
Contact:	R HULL/ENV. REPORTING ANALYST
Telephone:	2818742224
Mailing Name:	Not reported
Mailing Address:	12700 NORTHBOROUGH DR 300G03
Mailing City,St,Zip:	Houston, TX 770670000
Gen County:	Not reported
TSD EPA ID:	NVT330010000
TSD County:	Not reported
Waste Category:	Alkaline solution without metals pH >= 12.5
Disposal Method:	Landfill Or Surface Impoundment That Will Be Closed As Landfill(To Include On-Site Treatment And/Or Stabilization)
Tons:	0.45
Cat Decode:	Not reported
Method Decode:	Not reported
Facility County:	Santa Clara

envid:	1004677933
Year:	2004
GEPAID:	CAR000103150
Contact:	N CORTEZ/ENVT'L DATA ANALYST
Telephone:	2818742224
Mailing Name:	Not reported
Mailing Address:	12700 NORTHBOROUGH DRIVE MFT 240-G
Mailing City,St,Zip:	Houston, TX 770672508
Gen County:	Not reported
TSD EPA ID:	WAD991281767
TSD County:	Not reported
Waste Category:	Other organic solids
Disposal Method:	Not reported
Tons:	0.03
Cat Decode:	Not reported
Method Decode:	Not reported
Facility County:	Santa Clara

envid:	1004677933
Year:	2004
GEPAID:	CAR000103150
Contact:	N CORTEZ/ENVT'L DATA ANALYST
Telephone:	2818742224
Mailing Name:	Not reported
Mailing Address:	12700 NORTHBOROUGH DRIVE MFT 240-G
Mailing City,St,Zip:	Houston, TX 770672508
Gen County:	Not reported
TSD EPA ID:	WAD991281767
TSD County:	Not reported
Waste Category:	Other organic solids
Disposal Method:	Recycler
Tons:	0.01
Cat Decode:	Not reported
Method Decode:	Not reported
Facility County:	Santa Clara

Click this hyperlink while viewing on your computer to access
6 additional CA_HAZNET: record(s) in the EDR Site Report.

SHELL SERVICE STATION (Continued) **1004677933**

ECHO:
Envid: 1004677933
Registry ID: 110012221345
DFR URL: http://echo.epa.gov/detailed_facility_report?fid=110012221345

L46 **EXXON** **CA HIST CORTESE** **S104396957**
West **925 SHORELINE** **N/A**
1/8-1/4 **MOUNTAIN VIEW, CA**
0.204 mi.
1077 ft. **Site 1 of 3 in cluster L**

Relative:
Lower

Actual:
40 ft.

HIST CORTESE:
Region: CORTESE
Facility County Code: 43
Reg By: LTNKA
Reg Id: 43-0739

L47 **HARRIS BROADCAST MICROWAVE OPR** **RCRA-SQG** **1000362638**
WNW **967 STIERLIN RD** **FINDS** **CAD981369150**
1/8-1/4 **MOUNTAIN VIEW, CA 94043** **ECHO**
0.209 mi.
1101 ft. **Site 2 of 3 in cluster L**

Relative:
Lower

Actual:
40 ft.

RCRA-SQG:
Date form received by agency: 09/01/1996
Facility name: HARRIS BROADCAST MICROWAVE OPR
Facility address: 967 STIERLIN RD
MOUNTAIN VIEW, CA 94043
EPA ID: CAD981369150
Mailing address: STIERLIN RD
MOUNTAIN VIEW, CA 94043
Contact: Not reported
Contact address: Not reported
Not reported
Contact country: US
Contact telephone: Not reported
Contact email: Not reported
EPA Region: 09
Classification: Small Small Quantity Generator
Description: Handler: generates more than 100 and less than 1000 kg of hazardous waste during any calendar month and accumulates less than 6000 kg of hazardous waste at any time; or generates 100 kg or less of hazardous waste during any calendar month, and accumulates more than 1000 kg of hazardous waste at any time

Owner/Operator Summary:
Owner/operator name: VANCE M BROWN & SONS, INC
Owner/operator address: NOT REQUIRED
NOT REQUIRED, ME 99999
Owner/operator country: Not reported
Owner/operator telephone: (415) 555-1212
Legal status: Private
Owner/Operator Type: Owner
Owner/Op start date: Not reported
Owner/Op end date: Not reported

HARRIS BROADCAST MICROWAVE OPR (Continued) **1000362638**

Owner/operator name: NOT REQUIRED
Owner/operator address: NOT REQUIRED
NOT REQUIRED, ME 99999
Owner/operator country: Not reported
Owner/operator telephone: (415) 555-1212
Legal status: Private
Owner/Operator Type: Operator
Owner/Op start date: Not reported
Owner/Op end date: Not reported

Handler Activities Summary:
U.S. importer of hazardous waste: No
Mixed waste (haz. and radioactive): No
Recycler of hazardous waste: No
Transporter of hazardous waste: No
Treater, storer or disposer of HW: No
Underground injection activity: No
On-site burner exemption: No
Furnace exemption: No
Used oil fuel burner: No
Used oil processor: No
User oil refiner: No
Used oil fuel marketer to burner: No
Used oil Specification marketer: No
Used oil transfer facility: No
Used oil transporter: No

Violation Status: No violations found

FINDS:

Registry ID: 110002683061

Environmental Interest/Information System
RCRAInfo is a national information system that supports the Resource Conservation and Recovery Act (RCRA) program through the tracking of events and activities related to facilities that generate, transport, and treat, store, or dispose of hazardous waste. RCRAInfo allows RCRA program staff to track the notification, permit, compliance, and corrective action activities required under RCRA.

ECHO:
Envid: 1000362638
Registry ID: 110002683061
DFR URL: http://echo.epa.gov/detailed_facility_report?fid=110002683061

K48 **SHELL SERV STATION MT VIEW** **RCRA-SQG** **1000288536**
West **807 STIERLIN RD** **FINDS** **CAD980675904**
1/8-1/4 **MOUNTAIN VIEW, CA 94040** **ECHO**
0.209 mi.
1102 ft. **Site 5 of 12 in cluster K**

Relative:
Higher

Actual:
43 ft.

RCRA-SQG:
Date form received by agency: 09/01/1996
Facility name: SHELL SERV STATION MT VIEW
Facility address: 807 STIERLIN RD

SHELL SERV STATION MT VIEW (Continued) **1000288536**

MOUNTAIN VIEW, CA 94040
EPA ID: CAD980675904
Mailing address: PO BOX 5500
SAN BRUNO, CA 94066
Contact: Not reported
Contact address: Not reported
Not reported
Contact country: US
Contact telephone: Not reported
Contact email: Not reported
EPA Region: 09
Classification: Small Small Quantity Generator
Description: Handler: generates more than 100 and less than 1000 kg of hazardous waste during any calendar month and accumulates less than 6000 kg of hazardous waste at any time; or generates 100 kg or less of hazardous waste during any calendar month, and accumulates more than 1000 kg of hazardous waste at any time

Owner/Operator Summary:
Owner/operator name: SHELL OIL CO
Owner/operator address: NOT REQUIRED
NOT REQUIRED, ME 99999
Owner/operator country: Not reported
Owner/operator telephone: (415) 555-1212
Legal status: Private
Owner/Operator Type: Owner
Owner/Op start date: Not reported
Owner/Op end date: Not reported

Owner/operator name: NOT REQUIRED
Owner/operator address: NOT REQUIRED
NOT REQUIRED, ME 99999
Owner/operator country: Not reported
Owner/operator telephone: (415) 555-1212
Legal status: Private
Owner/Operator Type: Operator
Owner/Op start date: Not reported
Owner/Op end date: Not reported

Handler Activities Summary:
U.S. importer of hazardous waste: No
Mixed waste (haz. and radioactive): No
Recycler of hazardous waste: No
Transporter of hazardous waste: No
Treater, storer or disposer of HW: No
Underground injection activity: No
On-site burner exemption: No
Furnace exemption: No
Used oil fuel burner: No
Used oil processor: No
User oil refiner: No
Used oil fuel marketer to burner: No
Used oil Specification marketer: No
Used oil transfer facility: No
Used oil transporter: No

SHELL SERV STATION MT VIEW (Continued) **1000288536**

Historical Generators:
Date form received by agency: 01/05/1983
Site name: SHELL SERV STATION MT VIEW
Classification: Large Quantity Generator

Violation Status: No violations found

FINDS:

Registry ID: 110002670538

Environmental Interest/Information System
RCRAInfo is a national information system that supports the Resource Conservation and Recovery Act (RCRA) program through the tracking of events and activities related to facilities that generate, transport, and treat, store, or dispose of hazardous waste. RCRAInfo allows RCRA program staff to track the notification, permit, compliance, and corrective action activities required under RCRA.

ECHO:
Envid: 1000288536
Registry ID: 110002670538
DFR URL: http://echo.epa.gov/detailed_facility_report?fid=110002670538

K49 **JERAJR PANOSIAN** **CA HIST UST** **U001594318**
West **807 STIERLIN RD** **N/A**
1/8-1/4 **MOUNTAIN VIEW, CA 94040**
0.209 mi.
1102 ft. **Site 6 of 12 in cluster K**

Relative:
Higher

Actual:
43 ft.

HIST UST:
File Number: 000208B2
URL: http://geotracker.waterboards.ca.gov/ustpdfs/pdf/000208B2.pdf
Region: STATE
Facility ID: 00000002726
Facility Type: Gas Station
Other Type: Not reported
Contact Name: Not reported
Telephone: 4159615858
Owner Name: SHELL OIL COMPANY
Owner Address: P.O. BOX 4848
Owner City,St,Zip: ANAHEIM, CA 92803
Total Tanks: 0004

Tank Num: 001
Container Num: 1
Year Installed: 1981
Tank Capacity: 00010000
Tank Used for: PRODUCT
Type of Fuel: UNLEADED
Container Construction Thickness: 1/4
Leak Detection: Stock Inventor, Groundwater Monitoring Well, 10

Tank Num: 002
Container Num: 2
Year Installed: 1981

JERAJR PANOSIAN (Continued) **U001594318**

Tank Capacity:	00010000
Tank Used for:	PRODUCT
Type of Fuel:	REGULAR
Container Construction Thickness:	1/4
Leak Detection:	Stock Inventor, Groundwater Monitoring Well, 10
Tank Num:	003
Container Num:	3
Year Installed:	1981
Tank Capacity:	00010000
Tank Used for:	PRODUCT
Type of Fuel:	PREMIUM
Container Construction Thickness:	1/4
Leak Detection:	Stock Inventor, Groundwater Monitoring Well, 10
Tank Num:	004
Container Num:	4
Year Installed:	1983
Tank Capacity:	00010000
Tank Used for:	PRODUCT
Type of Fuel:	UNLEADED
Container Construction Thickness:	1/4
Leak Detection:	Stock Inventor, Groundwater Monitoring Well, 10

Click here for Geo Tracker PDF:

I50 **EXXON** **CA SWEEPS UST** **S101594503**
WNW **975 N SHORELINE BLVD** **CA FID UST** **N/A**
1/8-1/4 **MOUNTAIN VIEW, CA 94043**
0.216 mi.
1142 ft. **Site 2 of 5 in cluster I**

Relative:
Lower

Actual:
39 ft.

SWEEPS UST:

Status:	Not reported
Comp Number:	5783
Number:	Not reported
Board Of Equalization:	44-000217
Referral Date:	Not reported
Action Date:	Not reported
Created Date:	Not reported
Owner Tank Id:	Not reported
SWRCB Tank Id:	43-005-005783-000001
Tank Status:	Not reported
Capacity:	4000
Active Date:	Not reported
Tank Use:	M.V. FUEL
STG:	PRODUCT
Content:	LEADED
Number Of Tanks:	6
Status:	Not reported
Comp Number:	5783
Number:	Not reported
Board Of Equalization:	44-000217
Referral Date:	Not reported
Action Date:	Not reported
Created Date:	Not reported
Owner Tank Id:	Not reported

EXXON (Continued) **S101594503**

SWRCB Tank Id: 43-005-005783-000002
Tank Status: Not reported
Capacity: 4000
Active Date: Not reported
Tank Use: M.V. FUEL
STG: PRODUCT
Content: LEADED
Number Of Tanks: Not reported

Status: Not reported
Comp Number: 5783
Number: Not reported
Board Of Equalization: 44-000217
Referral Date: Not reported
Action Date: Not reported
Created Date: Not reported
Owner Tank Id: Not reported
SWRCB Tank Id: 43-005-005783-000003
Tank Status: Not reported
Capacity: 6000
Active Date: Not reported
Tank Use: M.V. FUEL
STG: PRODUCT
Content: REG UNLEADED
Number Of Tanks: Not reported

Status: Not reported
Comp Number: 5783
Number: Not reported
Board Of Equalization: 44-000217
Referral Date: Not reported
Action Date: Not reported
Created Date: Not reported
Owner Tank Id: Not reported
SWRCB Tank Id: 43-005-005783-000004
Tank Status: Not reported
Capacity: 4000
Active Date: Not reported
Tank Use: M.V. FUEL
STG: PRODUCT
Content: REG UNLEADED
Number Of Tanks: Not reported

Status: Not reported
Comp Number: 5783
Number: Not reported
Board Of Equalization: 44-000217
Referral Date: Not reported
Action Date: Not reported
Created Date: Not reported
Owner Tank Id: Not reported
SWRCB Tank Id: 43-005-005783-000005
Tank Status: Not reported
Capacity: 4000
Active Date: Not reported
Tank Use: M.V. FUEL
STG: PRODUCT

EXXON (Continued) **S101594503**

Content: REG UNLEADED
Number Of Tanks: Not reported

Status: Not reported
Comp Number: 5783
Number: Not reported
Board Of Equalization: 44-000217
Referral Date: Not reported
Action Date: Not reported
Created Date: Not reported
Owner Tank Id: Not reported
SWRCB Tank Id: 43-005-005783-000006
Tank Status: Not reported
Capacity: 550
Active Date: Not reported
Tank Use: OIL
STG: WASTE
Content: WASTE OIL
Number Of Tanks: Not reported

CA FID UST:
Facility ID: 43002537
Regulated By: UTNKI
Regulated ID: 00005783
Cortese Code: Not reported
SIC Code: Not reported
Facility Phone: 2137397612
Mail To: Not reported
Mailing Address: 975 STIERLIN RD
Mailing Address 2: Not reported
Mailing City,St,Zip: MOUNTAIN VIEW 94043
Contact: Not reported
Contact Phone: Not reported
DUNs Number: Not reported
NPDES Number: Not reported
EPA ID: Not reported
Comments: Not reported
Status: Inactive

I51 **TEXACO** **CA LUST** **S105512840**
WNW **975 SHORELINE (STIERLIN RD) BLVD** **CA HIST LUST** **N/A**
1/8-1/4 **MOUNTAIN VIEW, CA 94043**
0.216 mi.
1142 ft. **Site 3 of 5 in cluster I**

Relative:
Lower

Actual:
39 ft.

LUST REG 2:
Region: 2
Facility Id: Not reported
Facility Status: Pollution Characterization
Case Number: 06S2W15M02f
How Discovered: Not reported
Leak Cause: Not reported
Leak Source: Not reported
Date Leak Confirmed: Not reported
Oversight Program: LUST
Prelim. Site Assesment Wokplan Submitted: Not reported
Preliminary Site Assesment Began: 6/15/1988

TEXACO (Continued) **S105512840**

Pollution Characterization Began: 10/18/1988
Pollution Remediation Plan Submitted: Not reported
Date Remediation Action Underway: Not reported
Date Post Remedial Action Monitoring Began: Not reported

LUST SANTA CLARA:
Region: SANTA CLARA
SCVWD ID: 06S2W15M02F
Date Closed: 07/01/2011
EDR Link ID: 06S2W15M02F

HIST LUST SANTA CLARA:
Region: SANTA CLARA
Region Code: 2
SCVWD ID: 06S2W15M02
Oversite Agency: SCVWD
Date Listed: 1990-05-30 00:00:00
Closed Date: Not reported

I52 **TEXACO (CVX #21-1179)** **CA LUST** **S103880844**
WNW **975 SHORELINE BOULEVARD** **CA HIST CORTESE** **N/A**
1/8-1/4 **MOUNTAIN VIEW, CA 94043**
0.216 mi.
1142 ft. **Site 4 of 5 in cluster I**

Relative:
Lower

Actual:
39 ft.

LUST:
Region: STATE
Global Id: T0608598655
Latitude: 37.408154057
Longitude: -122.07768765
Case Type: LUST Cleanup Site
Status: Completed - Case Closed
Status Date: 07/01/2011
Lead Agency: SANTA CLARA COUNTY LOP
Case Worker: Not reported
Local Agency: Not reported
RB Case Number: 20-017
LOC Case Number: 06S2W15M02f
File Location: All Files are on GeoTracker or in the Local Agency Database
Potential Media Affect: Other Groundwater (uses other than drinking water)
Potential Contaminants of Concern: MTBE / TBA / Other Fuel Oxygenates, Gasoline
Site History: The Site is a former Texaco-branded service station located at the intersection of North Shoreline Boulevard and Terra Bella Avenue in Mountain View, California. Former station features include one 6,000-gallon gasoline underground storage tank (UST), four 4,000-gallon gasoline USTs, and one waste oil UST. In 1992, the six USTs, associated product piping, and dispensers were removed, and the Site was redeveloped as a restaurant. Twelve groundwater monitoring wells have been installed on or near the Site to-date. Eight groundwater monitoring wells (MW-22A, MW-22B, MW-22D, and MW-22L through MW-22P) were installed on-site, and four groundwater monitoring wells (MW-22E through MW-22H) were installed at off-site locations to assess the lateral extent of petroleum hydrocarbons in groundwater. Groundwater monitoring has been performed at the Site since 1988. Historically, groundwater flow at the Site has been towards the north.

TEXACO (CVX #21-1179) (Continued) **S103880844**

Click here to access the California GeoTracker records for this facility:

Contact:

Global Id:	T0608598655
Contact Type:	Regional Board Caseworker
Contact Name:	Regional Water Board
Organization Name:	SAN FRANCISCO BAY RWQCB (REGION 2)
Address:	1515 CLAY ST SUITE 1400
City:	OAKLAND
Email:	Not reported
Phone Number:	Not reported

Status History:

Global Id:	T0608598655
Status:	Open - Case Begin Date
Status Date:	06/15/1988
Global Id:	T0608598655
Status:	Open - Site Assessment
Status Date:	06/15/1988
Global Id:	T0608598655
Status:	Open - Site Assessment
Status Date:	10/18/1988
Global Id:	T0608598655
Status:	Completed - Case Closed
Status Date:	10/31/1988
Global Id:	T0608598655
Status:	Open - Verification Monitoring
Status Date:	10/31/1988
Global Id:	T0608598655
Status:	Completed - Case Closed
Status Date:	07/01/2011

Regulatory Activities:

Global Id:	T0608598655
Action Type:	ENFORCEMENT
Date:	08/22/2008
Action:	Staff Letter - #802280
Global Id:	T0608598655
Action Type:	REMEDIATION
Date:	08/09/1993
Action:	Pump & Treat (P&T) Groundwater
Global Id:	T0608598655
Action Type:	ENFORCEMENT
Date:	02/04/2009
Action:	Staff Letter
Global Id:	T0608598655
Action Type:	ENFORCEMENT
Date:	06/10/2009

TEXACO (CVX #21-1179) (Continued) **S103880844**

Action: Staff Letter

Global Id: T0608598655
Action Type: Other
Date: 12/08/1992
Action: Leak Stopped

Global Id: T0608598655
Action Type: ENFORCEMENT
Date: 10/13/2009
Action: Staff Letter

Global Id: T0608598655
Action Type: ENFORCEMENT
Date: 12/04/2009
Action: Staff Letter

Global Id: T0608598655
Action Type: Other
Date: 07/17/1989
Action: Leak Reported

Global Id: T0608598655
Action Type: ENFORCEMENT
Date: 06/02/2010
Action: Staff Letter

Global Id: T0608598655
Action Type: RESPONSE
Date: 04/03/2009
Action: Soil and Water Investigation Report

Global Id: T0608598655
Action Type: RESPONSE
Date: 10/30/2008
Action: Monitoring Report - Quarterly

Global Id: T0608598655
Action Type: RESPONSE
Date: 01/30/2009
Action: Monitoring Report - Quarterly

Global Id: T0608598655
Action Type: RESPONSE
Date: 04/30/2009
Action: Monitoring Report - Quarterly

Global Id: T0608598655
Action Type: RESPONSE
Date: 10/15/2001
Action: Monitoring Report - Quarterly

Global Id: T0608598655
Action Type: REMEDIATION
Date: 08/01/1993
Action: Excavation

TEXACO (CVX #21-1179) (Continued) **S103880844**

Global Id: T0608598655
Action Type: ENFORCEMENT
Date: 07/01/2011
Action: Closure/No Further Action Letter

Global Id: T0608598655
Action Type: RESPONSE
Date: 12/01/2009
Action: Soil and Water Investigation Workplan

Global Id: T0608598655
Action Type: RESPONSE
Date: 04/30/2007
Action: Monitoring Report - Quarterly

Global Id: T0608598655
Action Type: RESPONSE
Date: 08/10/2007
Action: Monitoring Report - Quarterly

Global Id: T0608598655
Action Type: REMEDIATION
Date: 01/06/1994
Action: Soil Vapor Extraction (SVE)

Global Id: T0608598655
Action Type: ENFORCEMENT
Date: 12/20/2010
Action: Staff Letter

Global Id: T0608598655
Action Type: ENFORCEMENT
Date: 07/28/2010
Action: Staff Letter

Global Id: T0608598655
Action Type: ENFORCEMENT
Date: 01/24/2011
Action: Notification - Public Notice of Case Closure

Global Id: T0608598655
Action Type: RESPONSE
Date: 04/30/2010
Action: Monitoring Report - Semi-Annually

Global Id: T0608598655
Action Type: RESPONSE
Date: 05/31/2010
Action: Soil and Water Investigation Report

Global Id: T0608598655
Action Type: RESPONSE
Date: 10/30/2009
Action: Monitoring Report - Semi-Annually

Global Id: T0608598655
Action Type: RESPONSE

TEXACO (CVX #21-1179) (Continued) **S103880844**

Date: 07/23/2010
Action: Soil and Water Investigation Workplan

Global Id: T0608598655
Action Type: RESPONSE
Date: 12/27/2010
Action: Other Report / Document

Global Id: T0608598655
Action Type: ENFORCEMENT
Date: 03/29/2011
Action: Staff Letter

Global Id: T0608598655
Action Type: ENFORCEMENT
Date: 03/19/1995
Action: Referral to Local Agency - #43-1460

Global Id: T0608598655
Action Type: ENFORCEMENT
Date: 02/07/2007
Action: Staff Letter - #7022

Global Id: T0608598655
Action Type: ENFORCEMENT
Date: 05/15/1990
Action: Notice of Responsibility - #40186

Global Id: T0608598655
Action Type: ENFORCEMENT
Date: 08/31/2001
Action: Staff Letter - #30787

Global Id: T0608598655
Action Type: ENFORCEMENT
Date: 05/04/2007
Action: Staff Letter - #7045

Global Id: T0608598655
Action Type: Other
Date: 01/23/1989
Action: Leak Discovery

Global Id: T0608598655
Action Type: RESPONSE
Date: 02/28/2011
Action: Fact Sheets - Public Participation

Global Id: T0608598655
Action Type: RESPONSE
Date: 06/30/2011
Action: Well Destruction Report

HIST CORTESE:
Region: CORTESE
Facility County Code: 43

TEXACO (CVX #21-1179) (Continued) **S103880844**

Reg By: LTNKA
Reg Id: 43-1460

K53 **96377** **CA HIST UST** **U001594299**
West **808 STIERLIN RD** **N/A**
1/8-1/4 **MT VIEW, CA 94040**
0.217 mi.
1144 ft. **Site 7 of 12 in cluster K**

Relative:
Higher

Actual:
43 ft.

HIST UST:

File Number:	0002D078
URL:	http://geotracker.waterboards.ca.gov/ustpdfs/pdf/0002D078.pdf
Region:	STATE
Facility ID:	00000062878
Facility Type:	Gas Station
Other Type:	Not reported
Contact Name:	BAILEY, WILLIAM J
Telephone:	4159679068
Owner Name:	CHEVRON U.S.A. INC.
Owner Address:	575 MARKET
Owner City,St,Zip:	SAN FRANCISCO, CA 94105
Total Tanks:	0004
Tank Num:	001
Container Num:	1
Year Installed:	1960
Tank Capacity:	00005000
Tank Used for:	PRODUCT
Type of Fuel:	Not reported
Container Construction Thickness:	0000250
Leak Detection:	Stock Inventor
Tank Num:	002
Container Num:	2
Year Installed:	1960
Tank Capacity:	00002000
Tank Used for:	PRODUCT
Type of Fuel:	Not reported
Container Construction Thickness:	0000170
Leak Detection:	Stock Inventor
Tank Num:	003
Container Num:	3
Year Installed:	1960
Tank Capacity:	00005000
Tank Used for:	PRODUCT
Type of Fuel:	Not reported
Container Construction Thickness:	0000250
Leak Detection:	Stock Inventor
Tank Num:	004
Container Num:	4
Year Installed:	1960
Tank Capacity:	00000550
Tank Used for:	WASTE
Type of Fuel:	Not reported
Container Construction Thickness:	0000100
Leak Detection:	Stock Inventor

96377 (Continued) **U001594299**

Click here for Geo Tracker PDF:

K54 **CHEVRON STATION NO 96377** **RCRA-SQG** **1006804980**
West **808 N SHORELINE BLVD** **CA LUST** **CAR000119206**
1/8-1/4 **MOUNTAIN VIEW, CA 94043** **FINDS**
0.218 mi. **CA CUPA Listings**
1149 ft. **Site 8 of 12 in cluster K** **ECHO**

Relative: Higher

Actual: 43 ft.

RCRA-SQG:

Date form received by agency:	05/16/2002
Facility name:	CHEVRON STATION NO 96377
Facility address:	808 N SHORELINE BLVD MOUNTAIN VIEW, CA 940431931
EPA ID:	CAR000119206
Mailing address:	P O BOX 6004 SAN RAMON, CA 94583
Contact:	KATHY NORRIS
Contact address:	P O BOX 6004 SAN RAMON, CA 94583
Contact country:	US
Contact telephone:	(925) 842-5931
Contact email:	Not reported
EPA Region:	09
Classification:	Small Small Quantity Generator
Description:	Handler: generates more than 100 and less than 1000 kg of hazardous waste during any calendar month and accumulates less than 6000 kg of hazardous waste at any time; or generates 100 kg or less of hazardous waste during any calendar month, and accumulates more than 1000 kg of hazardous waste at any time

Owner/Operator Summary:

Owner/operator name:	CHEVRON PRODUCTS CO
Owner/operator address:	P O BOX 6004 SAN RAMON, CA 94583
Owner/operator country:	Not reported
Owner/operator telephone:	(925) 842-5931
Legal status:	Private
Owner/Operator Type:	Owner
Owner/Op start date:	Not reported
Owner/Op end date:	Not reported

Handler Activities Summary:

U.S. importer of hazardous waste:	No
Mixed waste (haz. and radioactive):	No
Recycler of hazardous waste:	No
Transporter of hazardous waste:	No
Treater, storer or disposer of HW:	No
Underground injection activity:	No
On-site burner exemption:	No
Furnace exemption:	No
Used oil fuel burner:	No
Used oil processor:	No
User oil refiner:	No
Used oil fuel marketer to burner:	No
Used oil Specification marketer:	No
Used oil transfer facility:	No
Used oil transporter:	No

CHEVRON STATION NO 96377 (Continued) **1006804980**

. Waste code: D001
. Waste name: IGNITABLE WASTE

. Waste code: D018
. Waste name: BENZENE

Violation Status: No violations found

LUST:
Region: STATE
Global Id: T0608501749
Latitude: 37.407023
Longitude: -122.077354
Case Type: LUST Cleanup Site
Status: Completed - Case Closed
Status Date: 05/18/2005
Lead Agency: SANTA CLARA COUNTY LOP
Case Worker: UST
Local Agency: SANTA CLARA COUNTY LOP
RB Case Number: Not reported
LOC Case Number: Not reported
File Location: All Files are on GeoTracker or in the Local Agency Database
Potential Media Affect: Other Groundwater (uses other than drinking water)
Potential Contaminants of Concern: Gasoline
Site History: Not reported

Click here to access the California GeoTracker records for this facility:

Contact:
Global Id: T0608501749
Contact Type: Regional Board Caseworker
Contact Name: Regional Water Board
Organization Name: SAN FRANCISCO BAY RWQCB (REGION 2)
Address: 1515 CLAY ST SUITE 1400
City: OAKLAND
Email: Not reported
Phone Number: Not reported

Global Id: T0608501749
Contact Type: Local Agency Caseworker
Contact Name: UST CASE WORKER
Organization Name: SANTA CLARA COUNTY LOP
Address: 1555 Berger Drive, Suite 300
City: SAN JOSE
Email: Not reported
Phone Number: 4089183400

Status History:
Global Id: T0608501749
Status: Open - Case Begin Date
Status Date: 04/06/1988

Global Id: T0608501749
Status: Open - Site Assessment
Status Date: 04/06/1988

Global Id: T0608501749
Status: Open - Site Assessment

CHEVRON STATION NO 96377 (Continued) **1006804980**

Status Date: 04/16/1988

Global Id: T0608501749
Status: Completed - Case Closed
Status Date: 05/18/2005

Regulatory Activities:
Global Id: T0608501749
Action Type: RESPONSE
Date: 07/30/1996
Action: Monitoring Report - Quarterly

Global Id: T0608501749
Action Type: RESPONSE
Date: 04/30/1997
Action: Monitoring Report - Quarterly

Global Id: T0608501749
Action Type: RESPONSE
Date: 07/30/1999
Action: Monitoring Report - Quarterly

Global Id: T0608501749
Action Type: RESPONSE
Date: 10/15/2001
Action: Monitoring Report - Quarterly

Global Id: T0608501749
Action Type: ENFORCEMENT
Date: 05/18/2005
Action: Closure/No Further Action Letter

Global Id: T0608501749
Action Type: Other
Date: 04/06/1988
Action: Leak Reported

Global Id: T0608501749
Action Type: ENFORCEMENT
Date: 05/18/2005
Action: Closure/No Further Action Letter

Global Id: T0608501749
Action Type: ENFORCEMENT
Date: 11/08/1989
Action: Notice of Responsibility - #40206

Global Id: T0608501749
Action Type: ENFORCEMENT
Date: 05/31/2001
Action: Staff Letter - #30461

Global Id: T0608501749
Action Type: ENFORCEMENT
Date: 08/31/2000
Action: Staff Letter - #30455

CHEVRON STATION NO 96377 (Continued) **1006804980**

Global Id: T0608501749
Action Type: ENFORCEMENT
Date: 06/15/1999
Action: Staff Letter - #30451

Global Id: T0608501749
Action Type: RESPONSE
Date: 07/15/2001
Action: Monitoring Report - Quarterly

Global Id: T0608501749
Action Type: RESPONSE
Date: 10/15/2000
Action: Monitoring Report - Quarterly

Global Id: T0608501749
Action Type: RESPONSE
Date: 02/10/1999
Action: Monitoring Report - Quarterly

Global Id: T0608501749
Action Type: RESPONSE
Date: 06/09/2003
Action: Monitoring Report - Quarterly

Global Id: T0608501749
Action Type: RESPONSE
Date: 01/24/1991
Action: Other Report / Document

Global Id: T0608501749
Action Type: RESPONSE
Date: 04/12/1988
Action: Unauthorized Release Form

Global Id: T0608501749
Action Type: RESPONSE
Date: 06/11/1991
Action: Monitoring Report - Quarterly

Global Id: T0608501749
Action Type: RESPONSE
Date: 03/30/2001
Action: Monitoring Report - Quarterly

Global Id: T0608501749
Action Type: RESPONSE
Date: 10/08/2001
Action: Monitoring Report - Quarterly

Global Id: T0608501749
Action Type: RESPONSE
Date: 10/30/2002
Action: Monitoring Report - Quarterly

Global Id: T0608501749
Action Type: RESPONSE

CHEVRON STATION NO 96377 (Continued) **1006804980**

Date: 01/03/2003
Action: Monitoring Report - Quarterly

Global Id: T0608501749
Action Type: RESPONSE
Date: 02/27/1991
Action: Monitoring Report - Quarterly

Global Id: T0608501749
Action Type: RESPONSE
Date: 08/28/1993
Action: Monitoring Report - Quarterly

Global Id: T0608501749
Action Type: RESPONSE
Date: 11/04/1993
Action: Monitoring Report - Quarterly

Global Id: T0608501749
Action Type: RESPONSE
Date: 10/15/2001
Action: Other Report / Document

Global Id: T0608501749
Action Type: RESPONSE
Date: 09/24/1996
Action: Monitoring Report - Quarterly

Global Id: T0608501749
Action Type: RESPONSE
Date: 07/31/1990
Action: Monitoring Report - Quarterly

Global Id: T0608501749
Action Type: RESPONSE
Date: 03/27/1990
Action: Monitoring Report - Quarterly

Global Id: T0608501749
Action Type: RESPONSE
Date: 02/28/2001
Action: Request for Closure

Global Id: T0608501749
Action Type: RESPONSE
Date: 07/07/1999
Action: Monitoring Report - Quarterly

Global Id: T0608501749
Action Type: RESPONSE
Date: 09/19/1999
Action: Monitoring Report - Quarterly

Global Id: T0608501749
Action Type: RESPONSE
Date: 09/28/2000
Action: Monitoring Report - Quarterly

CHEVRON STATION NO 96377 (Continued) **1006804980**

Global Id: T0608501749
Action Type: RESPONSE
Date: 12/28/2000
Action: Monitoring Report - Quarterly

Global Id: T0608501749
Action Type: RESPONSE
Date: 10/15/2001
Action: Other Report / Document

Global Id: T0608501749
Action Type: RESPONSE
Date: 04/05/1995
Action: Monitoring Report - Quarterly

Global Id: T0608501749
Action Type: RESPONSE
Date: 07/10/1995
Action: Monitoring Report - Quarterly

Global Id: T0608501749
Action Type: RESPONSE
Date: 11/03/1995
Action: Monitoring Report - Quarterly

Global Id: T0608501749
Action Type: RESPONSE
Date: 03/27/1996
Action: Monitoring Report - Quarterly

Global Id: T0608501749
Action Type: RESPONSE
Date: 03/10/2003
Action: Monitoring Report - Quarterly

Global Id: T0608501749
Action Type: RESPONSE
Date: 12/03/1993
Action: Other Report / Document

Global Id: T0608501749
Action Type: REMEDIATION
Date: 07/24/2001
Action: Pump & Treat (P&T) Groundwater

Global Id: T0608501749
Action Type: RESPONSE
Date: 09/13/1999
Action: Other Report / Document

Global Id: T0608501749
Action Type: RESPONSE
Date: 06/01/1992
Action: Monitoring Report - Quarterly

Global Id: T0608501749
Action Type: RESPONSE

CHEVRON STATION NO 96377 (Continued) **1006804980**

Date: 08/28/1992
Action: Monitoring Report - Quarterly

Global Id: T0608501749
Action Type: RESPONSE
Date: 05/12/1988
Action: Tank Removal Report / UST Sampling Report

Global Id: T0608501749
Action Type: RESPONSE
Date: 06/02/1989
Action: Well Installation Report

Global Id: T0608501749
Action Type: RESPONSE
Date: 04/25/2005
Action: Well Destruction Report

Global Id: T0608501749
Action Type: RESPONSE
Date: 02/23/1990
Action: Other Workplan

Global Id: T0608501749
Action Type: RESPONSE
Date: 05/23/1991
Action: Other Workplan

Global Id: T0608501749
Action Type: RESPONSE
Date: 06/07/2001
Action: Other Workplan

Global Id: T0608501749
Action Type: RESPONSE
Date: 05/25/1989
Action: Other Workplan

Global Id: T0608501749
Action Type: RESPONSE
Date: 11/07/1990
Action: Monitoring Report - Quarterly

Global Id: T0608501749
Action Type: RESPONSE
Date: 09/28/2001
Action: Monitoring Report - Quarterly

Global Id: T0608501749
Action Type: RESPONSE
Date: 02/22/1990
Action: Monitoring Report - Quarterly

Global Id: T0608501749
Action Type: RESPONSE
Date: 10/13/2008
Action: Preliminary Site Assessment Report

CHEVRON STATION NO 96377 (Continued) **1006804980**

Global Id: T0608501749
Action Type: RESPONSE
Date: 04/01/1989
Action: Other Report / Document

Global Id: T0608501749
Action Type: RESPONSE
Date: 04/01/1991
Action: Other Report / Document

Global Id: T0608501749
Action Type: RESPONSE
Date: 04/12/1988
Action: Correspondence

Global Id: T0608501749
Action Type: RESPONSE
Date: 09/01/2001
Action: Other Report / Document

Global Id: T0608501749
Action Type: RESPONSE
Date: 09/22/1989
Action: Soil and Water Investigation Report

Global Id: T0608501749
Action Type: RESPONSE
Date: 07/19/1994
Action: Monitoring Report - Quarterly

Global Id: T0608501749
Action Type: RESPONSE
Date: 02/06/1995
Action: Monitoring Report - Quarterly

Global Id: T0608501749
Action Type: RESPONSE
Date: 04/13/1989
Action: Soil and Water Investigation Report

Global Id: T0608501749
Action Type: RESPONSE
Date: 03/12/1997
Action: Monitoring Report - Quarterly

Global Id: T0608501749
Action Type: RESPONSE
Date: 03/19/1998
Action: Monitoring Report - Quarterly

Global Id: T0608501749
Action Type: RESPONSE
Date: 12/21/2004
Action: Other Report / Document

Global Id: T0608501749
Action Type: RESPONSE

CHEVRON STATION NO 96377 (Continued) **1006804980**

Date: 05/25/1989
Action: Other Workplan

Global Id: T0608501749
Action Type: RESPONSE
Date: 05/24/1999
Action: Other Workplan

Global Id: T0608501749
Action Type: RESPONSE
Date: 10/10/1994
Action: Monitoring Report - Quarterly

Global Id: T0608501749
Action Type: RESPONSE
Date: 05/09/1990
Action: Monitoring Report - Quarterly

Global Id: T0608501749
Action Type: RESPONSE
Date: 01/01/1991
Action: Other Report / Document

Global Id: T0608501749
Action Type: RESPONSE
Date: 07/01/1991
Action: Other Report / Document

Global Id: T0608501749
Action Type: RESPONSE
Date: 03/10/2003
Action: Monitoring Report - Quarterly

Global Id: T0608501749
Action Type: RESPONSE
Date: 08/07/2000
Action: Monitoring Report - Quarterly

Global Id: T0608501749
Action Type: RESPONSE
Date: 08/16/1994
Action: Other Report / Document

Global Id: T0608501749
Action Type: ENFORCEMENT
Date: 08/16/1994
Action: Referral to Local Agency - #43-1822

Global Id: T0608501749
Action Type: RESPONSE
Date: 02/19/1992
Action: Monitoring Report - Quarterly

Global Id: T0608501749
Action Type: RESPONSE
Date: 03/23/1988
Action: Soil and Water Investigation Report

CHEVRON STATION NO 96377 (Continued) **1006804980**

Global Id: T0608501749
Action Type: RESPONSE
Date: 02/09/1994
Action: Monitoring Report - Quarterly

Global Id: T0608501749
Action Type: RESPONSE
Date: 10/05/1998
Action: Monitoring Report - Quarterly

Global Id: T0608501749
Action Type: RESPONSE
Date: 11/22/1991
Action: Monitoring Report - Quarterly

Global Id: T0608501749
Action Type: RESPONSE
Date: 07/06/1998
Action: Monitoring Report - Quarterly

Global Id: T0608501749
Action Type: RESPONSE
Date: 05/09/1988
Action: Other Report / Document

Global Id: T0608501749
Action Type: RESPONSE
Date: 01/19/1999
Action: Soil and Water Investigation Report

Global Id: T0608501749
Action Type: RESPONSE
Date: 05/11/1988
Action: Tank Removal Report / UST Sampling Report

Global Id: T0608501749
Action Type: RESPONSE
Date: 05/11/1988
Action: Tank Removal Report / UST Sampling Report

Global Id: T0608501749
Action Type: RESPONSE
Date: 11/18/1992
Action: Monitoring Report - Quarterly

Global Id: T0608501749
Action Type: RESPONSE
Date: 06/15/1993
Action: Monitoring Report - Quarterly

Global Id: T0608501749
Action Type: RESPONSE
Date: 08/09/1993
Action: Monitoring Report - Quarterly

Global Id: T0608501749
Action Type: RESPONSE

CHEVRON STATION NO 96377 (Continued) **1006804980**

Date: 08/28/1993
Action: Monitoring Report - Quarterly

Global Id: T0608501749
Action Type: RESPONSE
Date: 07/19/1999
Action: Monitoring Report - Quarterly

Global Id: T0608501749
Action Type: RESPONSE
Date: 01/28/2000
Action: Monitoring Report - Quarterly

Global Id: T0608501749
Action Type: RESPONSE
Date: 04/28/2000
Action: Monitoring Report - Quarterly

Global Id: T0608501749
Action Type: RESPONSE
Date: 03/14/2002
Action: Monitoring Report - Quarterly

Global Id: T0608501749
Action Type: RESPONSE
Date: 04/30/2002
Action: Monitoring Report - Quarterly

Global Id: T0608501749
Action Type: RESPONSE
Date: 05/11/1988
Action: Other Report / Document

Global Id: T0608501749
Action Type: RESPONSE
Date: 09/26/1991
Action: Other Report / Document

Global Id: T0608501749
Action Type: RESPONSE
Date: 12/26/1991
Action: Other Report / Document

Global Id: T0608501749
Action Type: RESPONSE
Date: 04/15/1992
Action: Other Report / Document

Global Id: T0608501749
Action Type: RESPONSE
Date: 10/25/1993
Action: Other Report / Document

Global Id: T0608501749
Action Type: RESPONSE
Date: 10/15/2001
Action: Other Report / Document

CHEVRON STATION NO 96377 (Continued) **1006804980**

Global Id: T0608501749
Action Type: RESPONSE
Date: 06/17/1996
Action: Monitoring Report - Quarterly

Global Id: T0608501749
Action Type: RESPONSE
Date: 10/10/1997
Action: Monitoring Report - Quarterly

Global Id: T0608501749
Action Type: RESPONSE
Date: 11/17/1997
Action: Monitoring Report - Quarterly

Global Id: T0608501749
Action Type: RESPONSE
Date: 02/11/1991
Action: Other Report / Document

Global Id: T0608501749
Action Type: RESPONSE
Date: 11/30/1998
Action: Soil and Water Investigation Report

Global Id: T0608501749
Action Type: RESPONSE
Date: 09/03/1991
Action: Monitoring Report - Quarterly

Global Id: T0608501749
Action Type: RESPONSE
Date: 09/10/2003
Action: Monitoring Report - Quarterly

Global Id: T0608501749
Action Type: RESPONSE
Date: 12/11/2003
Action: Monitoring Report - Quarterly

Global Id: T0608501749
Action Type: RESPONSE
Date: 03/02/2004
Action: Monitoring Report - Quarterly

Global Id: T0608501749
Action Type: RESPONSE
Date: 05/11/1988
Action: Other Report / Document

Global Id: T0608501749
Action Type: RESPONSE
Date: 05/04/1988
Action: Other Report / Document

Global Id: T0608501749
Action Type: RESPONSE

CHEVRON STATION NO 96377 (Continued) **1006804980**

Date: 06/12/2003
Action: Other Report / Document

Global Id: T0608501749
Action Type: ENFORCEMENT
Date: 06/17/1996
Action: Staff Letter - #30618

Global Id: T0608501749
Action Type: ENFORCEMENT
Date: 03/12/1997
Action: Staff Letter - #30445

FINDS:

Registry ID: 110013311139

Environmental Interest/Information System
California Hazardous Waste Tracking System - Datamart (HWTS-DATAMART) provides California with information on hazardous waste shipments for generators, transporters, and treatment, storage, and disposal facilities.

RCRAInfo is a national information system that supports the Resource Conservation and Recovery Act (RCRA) program through the tracking of events and activities related to facilities that generate, transport, and treat, store, or dispose of hazardous waste. RCRAInfo allows RCRA program staff to track the notification, permit, compliance, and corrective action activities required under RCRA.

STATE MASTER

CUPA SANTA CLARA:
Region: SANTA CLARA
PE#: 2205
Program Description: GENERATES 100 KG YR TO <5 TONS/YR
Latitude: 37.406620
Longitude: -122.078241

ECHO:
Envid: 1006804980
Registry ID: 110013311139
DFR URL: http://echo.epa.gov/detailed_facility_report?fid=110013311139

K55 **CHEVRON #9-6377** **CA LUST** **S101594506**
West **808 N SHORELINE BLVD** **CA HIST LUST** **N/A**
1/8-1/4 **MOUNTAIN VIEW, CA 94040** **CA SWEEPS UST**
0.218 mi. **CA FID UST**
1149 ft. **Site 9 of 12 in cluster K**

Relative:
Higher

Actual:
43 ft.

LUST REG 2:
Region: 2
Facility Id: Not reported
Facility Status: Pollution Characterization

CHEVRON #9-6377 (Continued) **S101594506**

Case Number: 06S2W16J01f
How Discovered: Not reported
Leak Cause: Not reported
Leak Source: Not reported
Date Leak Confirmed: Not reported
Oversight Program: LUST
Prelim. Site Assesment Wokplan Submitted: Not reported
Preliminary Site Assesment Began: 4/6/1988
Pollution Characterization Began: 4/16/1988
Pollution Remediation Plan Submitted: Not reported
Date Remediation Action Underway: Not reported
Date Post Remedial Action Monitoring Began: Not reported

LUST SANTA CLARA:
Region: SANTA CLARA
SCVWD ID: 06S2W16J01F
Date Closed: 05/18/2005
EDR Link ID: 06S2W16J01F

HIST LUST SANTA CLARA:
Region: SANTA CLARA
Region Code: 2
SCVWD ID: 06S2W16J01
Oversite Agency: SCVWD
Date Listed: 1989-01-01 00:00:00
Closed Date: Not reported

SWEEPS UST:
Status: Not reported
Comp Number: 62878
Number: Not reported
Board Of Equalization: 44-026015
Referral Date: Not reported
Action Date: Not reported
Created Date: Not reported
Owner Tank Id: Not reported
SWRCB Tank Id: 43-005-062878-000004
Tank Status: Not reported
Capacity: 550
Active Date: Not reported
Tank Use: UNKNOWN
STG: PRODUCT
Content: UNKNOWN
Number Of Tanks: 1

CA FID UST:
Facility ID: 43002709
Regulated By: UTNKA
Regulated ID: 00062878
Cortese Code: Not reported
SIC Code: Not reported
Facility Phone: 4159679068
Mail To: Not reported
Mailing Address: 808 STIERLIN RD
Mailing Address 2: Not reported

CHEVRON #9-6377 (Continued) **S101594506**

Mailing City,St,Zip: MOUNTAIN VIEW 94040
Contact: Not reported
Contact Phone: Not reported
DUNs Number: Not reported
NPDES Number: Not reported
EPA ID: Not reported
Comments: Not reported
Status: Active

K56 **BILL BAILEY CHEVRON #9-6377** **CA UST** **U003779228**
West **808 N SHORELINE BLVD** **N/A**
1/8-1/4 **MOUNTAIN VIEW, CA 94043**
0.218 mi.
1149 ft. **Site 10 of 12 in cluster K**

Relative:
Higher

Actual:
43 ft.

UST:
Facility ID: 1640
Permitting Agency: MOUNTAIN VIEW, CITY OF
Latitude: 37.4066
Longitude: -122.07808

K57 **CHEVRON 96377** **CA SLIC** **S103672982**
West **808 SHORELINE BLVD** **CA HIST CORTESE** **N/A**
1/8-1/4 **MOUNTAIN VIEW, CA 94040**
0.218 mi.
1149 ft. **Site 11 of 12 in cluster K**

Relative:
Higher

Actual:
43 ft.

SLIC REG 2:
Region: 2
Facility ID: SLT2O112118
Facility Status: Leak being confirmed
Date Closed: Not reported
Local Case #: Not reported
How Discovered: Not reported
Leak Cause: Not reported
Leak Source: Not reported
Date Confirmed: Not reported
Date Prelim Site Assmnt Workplan Submitted: Not reported
Date Preliminary Site Assessment Began: Not reported
Date Pollution Characterization Began: Not reported
Date Remediation Plan Submitted: Not reported
Date Remedial Action Underway: Not reported
Date Post Remedial Action Monitoring Began: Not reported

HIST CORTESE:
Region: CORTESE
Facility County Code: 43
Reg By: LTNKA
Reg Id: 43-1822

K58 **CHEVRON** **CA SWEEPS UST** **S106924287**
West **808 N SHORELINE BLVD** **N/A**
1/8-1/4 **MOUNTAINVIEW, CA 94040**
0.218 mi.
1149 ft. **Site 12 of 12 in cluster K**

Relative:
Higher

Actual:
43 ft.

SWEEPS UST:

Status:	Active
Comp Number:	62878
Number:	1
Board Of Equalization:	44-026015
Referral Date:	09-26-91
Action Date:	02-25-94
Created Date:	02-25-94
Owner Tank Id:	1
SWRCB Tank Id:	43-005-062878-000001
Tank Status:	A
Capacity:	10000
Active Date:	01-16-90
Tank Use:	M.V. FUEL
STG:	P
Content:	REG UNLEADED
Number Of Tanks:	3

Status:	Active
Comp Number:	62878
Number:	1
Board Of Equalization:	44-026015
Referral Date:	09-26-91
Action Date:	02-25-94
Created Date:	02-25-94
Owner Tank Id:	2
SWRCB Tank Id:	43-005-062878-000002
Tank Status:	A
Capacity:	10000
Active Date:	01-06-94
Tank Use:	M.V. FUEL
STG:	P
Content:	SUPER UNLEAD
Number Of Tanks:	Not reported

Status:	Active
Comp Number:	62878
Number:	1
Board Of Equalization:	44-026015
Referral Date:	09-26-91
Action Date:	02-25-94
Created Date:	02-25-94
Owner Tank Id:	3
SWRCB Tank Id:	43-005-062878-000003
Tank Status:	A
Capacity:	10000
Active Date:	01-06-94
Tank Use:	M.V. FUEL
STG:	P
Content:	PLUS UNLEADE
Number Of Tanks:	Not reported

L59 **TEXACO** **CA HIST UST** **U001594422**
WNW **975 STIERLIN ROAD AND TERRA BELL** **N/A**
1/8-1/4 **MOUNTAIN VIEW, CA 94043**
0.221 mi.
1168 ft. **Site 3 of 3 in cluster L**

Relative:
Lower

Actual:
39 ft.

HIST UST:

File Number:	0002097D
URL:	http://geotracker.waterboards.ca.gov/ustpdfs/pdf/0002097D.pdf
Region:	STATE
Facility ID:	00000005783
Facility Type:	Gas Station
Other Type:	Not reported
Contact Name:	MOHAMMAD SAIED KOMPANIAN
Telephone:	2137397612
Owner Name:	TEXACO U.S.A.
Owner Address:	P.O. BOX 3756-3350 WILSHIRE BL
Owner City,St,Zip:	LOS ANGELES, CA 90010
Total Tanks:	0006
Tank Num:	001
Container Num:	1
Year Installed:	1959
Tank Capacity:	00004000
Tank Used for:	PRODUCT
Type of Fuel:	REGULAR
Container Construction Thickness:	Not reported
Leak Detection:	Stock Inventor, 10
Tank Num:	002
Container Num:	2
Year Installed:	1959
Tank Capacity:	00004000
Tank Used for:	PRODUCT
Type of Fuel:	REGULAR
Container Construction Thickness:	Not reported
Leak Detection:	Stock Inventor, 10
Tank Num:	003
Container Num:	3
Year Installed:	1971
Tank Capacity:	00006000
Tank Used for:	PRODUCT
Type of Fuel:	UNLEADED
Container Construction Thickness:	Not reported
Leak Detection:	Stock Inventor, 10
Tank Num:	004
Container Num:	4
Year Installed:	1959
Tank Capacity:	00004000
Tank Used for:	PRODUCT
Type of Fuel:	UNLEADED
Container Construction Thickness:	Not reported
Leak Detection:	Stock Inventor, 10
Tank Num:	005
Container Num:	5
Year Installed:	1959

TEXACO (Continued) **U001594422**

Tank Capacity:	00004000
Tank Used for:	PRODUCT
Type of Fuel:	UNLEADED
Container Construction Thickness:	Not reported
Leak Detection:	Stock Inventor, 10
Tank Num:	006
Container Num:	6
Year Installed:	1959
Tank Capacity:	00000550
Tank Used for:	WASTE
Type of Fuel:	WASTE OIL
Container Construction Thickness:	Not reported
Leak Detection:	Stock Inventor

Click here for Geo Tracker PDF:

I60 **CALVANO/CRP MOUNTAIN VIEW VENTURE, LLC** **CA SLIC** **S118172383**
WNW **1001 N SHORELINE BLVD** **CA HAZNET** **N/A**
1/8-1/4 **MOUNTAIN VIEW, CA 94043** **CA NPDES**
0.221 mi.
1168 ft. **Site 5 of 5 in cluster I**

Relative:
Lower

Actual:
39 ft.

SLIC:

Region:	STATE
Facility Status:	**Open - Assessment & Interim Remedial Action**
Status Date:	09/14/2015
Global Id:	T10000007375
Lead Agency:	SANTA CLARA COUNTY LOP
Lead Agency Case Number:	06S2W15M04s
Latitude:	37.40972
Longitude:	-122.078
Case Type:	Cleanup Program Site
Case Worker:	AC
Local Agency:	SANTA CLARA COUNTY LOP
RB Case Number:	Not reported
File Location:	Not reported
Potential Media Affected:	Soil, Soil Vapor, Under Investigation
Potential Contaminants of Concern:	Acetone, Tetrachloroethylene (PCE), Trichloroethylene (TCE), Vinyl chloride, Benzene, Ethylbenzene, MTBE / TBA / Other Fuel Oxygenates, Toluene, Total Petroleum Hydrocarbons (TPH), Xylene
Site History:	Not reported

Click here to access the California GeoTracker records for this facility:

HAZNET:

envid:	S118172383
Year:	2015
GEPAID:	CAC002830933
Contact:	STEVE MCGAVERN
Telephone:	6509605501
Mailing Name:	Not reported
Mailing Address:	3675 MT. DIABLO BLVD
Mailing City,St,Zip:	LAFAYETTE, CA 94549
Gen County:	Riverside
TSD EPA ID:	CAD981382732
TSD County:	Alameda

CALVANO/CRP MOUNTAIN VIEW VENTURE, LLC (Continued) **S118172383**

Waste Category:	Asbestos containing waste
Disposal Method:	Landfill Or Surface Impoundment That Will Be Closed As Landfill(To Include On-Site Treatment And/Or Stabilization)
Tons:	23
Cat Decode:	Asbestos containing waste
Method Decode:	Landfill Or Surface Impoundment That Will Be Closed As Landfill(To Include On-Site Treatment And/Or Stabilization)
Facility County:	Riverside

NPDES:

Npdes Number:	CAS000002
Facility Status:	Active
Agency Id:	0
Region:	2
Regulatory Measure Id:	465650
Order No:	2009-0009-DWQ
Regulatory Measure Type:	Enrollee
Place Id:	Not reported
WDID:	2 43C374448
Program Type:	Construction
Adoption Date Of Regulatory Measure:	Not reported
Effective Date Of Regulatory Measure:	10/29/2015
Expiration Date Of Regulatory Measure:	Not reported
Termination Date Of Regulatory Measure:	Not reported
Discharge Name:	Calvano CRP Mountain View LLC
Discharge Address:	3675 Mt Diablo Blvd Suite 310
Discharge City:	Lafayette
Discharge State:	California
Discharge Zip:	94549
RECEIVED DATE:	Not reported
PROCESSED DATE:	Not reported
STATUS CODE NAME:	Not reported
STATUS DATE:	Not reported
PLACE SIZE:	Not reported
PLACE SIZE UNIT:	Not reported
FACILITY CONTACT NAME:	Not reported
FACILITY CONTACT TITLE:	Not reported
FACILITY CONTACT PHONE:	Not reported
FACILITY CONTACT PHONE EXT:	Not reported
FACILITY CONTACT EMAIL:	Not reported
OPERATOR NAME:	Not reported
OPERATOR ADDRESS:	Not reported
OPERATOR CITY:	Not reported
OPERATOR STATE:	Not reported
OPERATOR ZIP:	Not reported
OPERATOR CONTACT NAME:	Not reported
OPERATOR CONTACT TITLE:	Not reported
OPERATOR CONTACT PHONE:	Not reported
OPERATOR CONTACT PHONE EXT:	Not reported
OPERATOR CONTACT EMAIL:	Not reported
OPERATOR TYPE:	Not reported
DEVELOPER NAME:	Not reported
DEVELOPER ADDRESS:	Not reported
DEVELOPER CITY:	Not reported
DEVELOPER STATE:	Not reported
DEVELOPER ZIP:	Not reported
DEVELOPER CONTACT NAME:	Not reported

CALVANO/CRP MOUNTAIN VIEW VENTURE, LLC (Continued) **S118172383**

DEVELOPER CONTACT TITLE:	Not reported
CONSTYPE LINEAR UTILITY IND:	Not reported
EMERGENCY PHONE NO:	Not reported
EMERGENCY PHONE EXT:	Not reported
CONSTYPE ABOVE GROUND IND:	Not reported
CONSTYPE BELOW GROUND IND:	Not reported
CONSTYPE CABLE LINE IND:	Not reported
CONSTYPE COMM LINE IND:	Not reported
CONSTYPE COMMERTIAL IND:	Not reported
CONSTYPE ELECTRICAL LINE IND:	Not reported
CONSTYPE GAS LINE IND:	Not reported
CONSTYPE INDUSTRIAL IND:	Not reported
CONSTYPE OTHER DESRIPTION:	Not reported
CONSTYPE OTHER IND:	Not reported
CONSTYPE RECONS IND:	Not reported
CONSTYPE RESIDENTIAL IND:	Not reported
CONSTYPE TRANSPORT IND:	Not reported
CONSTYPE UTILITY DESCRIPTION:	Not reported
CONSTYPE UTILITY IND:	Not reported
CONSTYPE WATER SEWER IND:	Not reported
DIR DISCHARGE USWATER IND:	Not reported
RECEIVING WATER NAME:	Not reported
CERTIFIER NAME:	Not reported
CERTIFIER TITLE:	Not reported
CERTIFICATION DATE:	Not reported
PRIMARY SIC:	Not reported
SECONDARY SIC:	Not reported
TERTIARY SIC:	Not reported

M61 **HADAD PETORLEUM INC DBA MOUNTAIN VIEW ARCO** **CA SWEEPS UST** **S101594495**
WSW **790 N SHORELINE BLVD** **CA FID UST** **N/A**
1/8-1/4 **MOUNTAIN VIEW, CA 94043** **CA CUPA Listings**
0.241 mi. **CA HAZNET**
1270 ft. **Site 1 of 5 in cluster M**

Relative:
Higher

Actual:
44 ft.

SWEEPS UST:

Status:	Active
Comp Number:	27075
Number:	9
Board Of Equalization:	44-026000
Referral Date:	05-04-92
Action Date:	05-04-92
Created Date:	10-13-88
Owner Tank Id:	1
SWRCB Tank Id:	43-005-027075-000001
Tank Status:	A
Capacity:	12000
Active Date:	01-16-90
Tank Use:	M.V. FUEL
STG:	P
Content:	REG UNLEADED
Number Of Tanks:	4

Status:	Active
Comp Number:	27075
Number:	9
Board Of Equalization:	44-026000
Referral Date:	05-04-92

HADAD PETORLEUM INC DBA MOUNTAIN VIEW ARCO (Continued) **S101594495**

Action Date:	05-04-92
Created Date:	10-13-88
Owner Tank Id:	2
SWRCB Tank Id:	43-005-027075-000002
Tank Status:	A
Capacity:	12000
Active Date:	01-06-94
Tank Use:	M.V. FUEL
STG:	P
Content:	MID GRADE UN
Number Of Tanks:	Not reported

Status:	Active
Comp Number:	27075
Number:	9
Board Of Equalization:	44-026000
Referral Date:	05-04-92
Action Date:	05-04-92
Created Date:	10-13-88
Owner Tank Id:	3
SWRCB Tank Id:	43-005-027075-000003
Tank Status:	A
Capacity:	12000
Active Date:	01-06-94
Tank Use:	M.V. FUEL
STG:	P
Content:	SUPER UNLEAD
Number Of Tanks:	Not reported

Status:	Active
Comp Number:	27075
Number:	9
Board Of Equalization:	44-026000
Referral Date:	05-04-92
Action Date:	05-04-92
Created Date:	10-13-88
Owner Tank Id:	5
SWRCB Tank Id:	43-005-027075-000005
Tank Status:	A
Capacity:	550
Active Date:	01-06-94
Tank Use:	OIL
STG:	W
Content:	WASTE OIL
Number Of Tanks:	Not reported

Status:	Not reported
Comp Number:	27075
Number:	Not reported
Board Of Equalization:	44-026000
Referral Date:	Not reported
Action Date:	Not reported
Created Date:	Not reported
Owner Tank Id:	Not reported
SWRCB Tank Id:	43-005-027075-000004
Tank Status:	Not reported
Capacity:	6000

HADAD PETORLEUM INC DBA MOUNTAIN VIEW ARCO (Continued) **S101594495**

Active Date: Not reported
Tank Use: M.V. FUEL
STG: PRODUCT
Content: REG UNLEADED
Number Of Tanks: 2

Status: Not reported
Comp Number: 27075
Number: Not reported
Board Of Equalization: 44-026000
Referral Date: Not reported
Action Date: Not reported
Created Date: Not reported
Owner Tank Id: Not reported
SWRCB Tank Id: 43-005-027075-000006
Tank Status: Not reported
Capacity: 12000
Active Date: Not reported
Tank Use: M.V. FUEL
STG: PRODUCT
Content: REG UNLEADED
Number Of Tanks: Not reported

CA FID UST:
Facility ID: 43001995
Regulated By: UTNKA
Regulated ID: 00027075
Cortese Code: Not reported
SIC Code: Not reported
Facility Phone: Not reported
Mail To: Not reported
Mailing Address: 790 STIERLIN RD
Mailing Address 2: Not reported
Mailing City,St,Zip: MOUNTAIN VIEW 94040
Contact: Not reported
Contact Phone: Not reported
DUNs Number: Not reported
NPDES Number: Not reported
EPA ID: Not reported
Comments: Not reported
Status: Active

CUPA SANTA CLARA:
Region: SANTA CLARA
PE#: 2205
Program Description: GENERATES 100 KG YR TO <5 TONS/YR
Latitude: 37.405940
Longitude: -122.078480

Region: SANTA CLARA
PE#: 2205
Program Description: GENERATES 100 KG YR TO <5 TONS/YR
Latitude: 37.389475
Longitude: -122.081694

HADAD PETORLEUM INC DBA MOUNTAIN VIEW ARCO (Continued) **S101594495**

HAZNET:

envid:	S101594495
Year:	2015
GEPAID:	CAL000387806
Contact:	ED HADAD
Telephone:	4086917971
Mailing Name:	Not reported
Mailing Address:	PO BOX 70730
Mailing City,St,Zip:	SUNNYVALE, CA 940860730
Gen County:	San Bernardino
TSD EPA ID:	NVD980895338
TSD County:	99
Waste Category:	Other organic solids
Disposal Method:	Storage, Bulking, And/Or Transfer Off Site--No Treatment/Reovery (H010-H129) Or (H131-H135)
Tons:	0.055
Cat Decode:	Other organic solids
Method Decode:	Storage, Bulking, And/Or Transfer Off Site--No Treatment/Reovery (H010-H129) Or (H131-H135)
Facility County:	San Bernardino

M62 **ARCO #6050** **CA LUST** **S100179328**
WSW **790 SHORELINE BLVD** **CA DEED** **N/A**
1/8-1/4 **MOUNTAIN VIEW, CA 94043** **CA Notify 65**
0.241 mi.
1270 ft. **Site 2 of 5 in cluster M**

Relative:
Higher

Actual:
44 ft.

LUST:

Region:	STATE
Global Id:	T0608500185
Latitude:	37.405926746
Longitude:	-122.078318016
Case Type:	LUST Cleanup Site
Status:	Completed - Case Closed
Status Date:	07/26/2004
Lead Agency:	SANTA CLARA COUNTY LOP
Case Worker:	UST
Local Agency:	SANTA CLARA COUNTY LOP
RB Case Number:	Not reported
LOC Case Number:	Not reported
File Location:	All Files are on GeoTracker or in the Local Agency Database
Potential Media Affect:	Other Groundwater (uses other than drinking water)
Potential Contaminants of Concern:	Gasoline
Site History:	Not reported

Click here to access the California GeoTracker records for this facility:

Contact:

Global Id:	T0608500185
Contact Type:	Regional Board Caseworker
Contact Name:	Regional Water Board
Organization Name:	SAN FRANCISCO BAY RWQCB (REGION 2)
Address:	1515 CLAY ST SUITE 1400
City:	OAKLAND
Email:	Not reported
Phone Number:	Not reported

Global Id: T0608500185

ARCO #6050 (Continued) **S100179328**

Contact Type: Local Agency Caseworker
Contact Name: UST CASE WORKER
Organization Name: SANTA CLARA COUNTY LOP
Address: 1555 Berger Drive, Suite 300
City: SAN JOSE
Email: Not reported
Phone Number: 4089183400

Status History:
Global Id: T0608500185
Status: Open - Case Begin Date
Status Date: 07/22/1986

Global Id: T0608500185
Status: Open - Site Assessment
Status Date: 09/02/1987

Global Id: T0608500185
Status: Open - Site Assessment
Status Date: 06/14/1988

Global Id: T0608500185
Status: Completed - Case Closed
Status Date: 07/26/2004

Regulatory Activities:
Global Id: T0608500185
Action Type: RESPONSE
Date: 01/31/1994
Action: CAP/RAP - Feasibility Study Report

Global Id: T0608500185
Action Type: RESPONSE
Date: 09/30/2003
Action: Other Report / Document

Global Id: T0608500185
Action Type: RESPONSE
Date: 05/22/1992
Action: Unauthorized Release Form

Global Id: T0608500185
Action Type: RESPONSE
Date: 12/02/1997
Action: Monitoring Report - Quarterly

Global Id: T0608500185
Action Type: RESPONSE
Date: 07/31/2000
Action: Monitoring Report - Quarterly

Global Id: T0608500185
Action Type: RESPONSE
Date: 10/31/2000
Action: Monitoring Report - Quarterly

ARCO #6050 (Continued) **S100179328**

Global Id: T0608500185
Action Type: RESPONSE
Date: 01/31/2001
Action: Monitoring Report - Quarterly

Global Id: T0608500185
Action Type: RESPONSE
Date: 09/30/2003
Action: Other Report / Document

Global Id: T0608500185
Action Type: RESPONSE
Date: 08/26/1997
Action: Monitoring Report - Quarterly

Global Id: T0608500185
Action Type: ENFORCEMENT
Date: 06/27/2013
Action: Deed Restriction / Land Use Restriction / Covenant

Global Id: T0608500185
Action Type: Other
Date: 07/22/1986
Action: Leak Reported

Global Id: T0608500185
Action Type: ENFORCEMENT
Date: 07/26/2004
Action: Closure/No Further Action Letter

Global Id: T0608500185
Action Type: ENFORCEMENT
Date: 03/11/1988
Action: Notice of Responsibility - #40207

Global Id: T0608500185
Action Type: ENFORCEMENT
Date: 03/24/2000
Action: Staff Letter - #30483

Global Id: T0608500185
Action Type: ENFORCEMENT
Date: 06/04/1999
Action: Staff Letter - #30480

Global Id: T0608500185
Action Type: ENFORCEMENT
Date: 08/20/1997
Action: Staff Letter - #30473

Global Id: T0608500185
Action Type: ENFORCEMENT
Date: 04/15/2014
Action: Staff Letter

Global Id: T0608500185
Action Type: RESPONSE

ARCO #6050 (Continued) **S100179328**

Date: 05/15/2000
Action: Monitoring Report - Quarterly

Global Id: T0608500185
Action Type: RESPONSE
Date: 10/30/1999
Action: Monitoring Report - Quarterly

Global Id: T0608500185
Action Type: REMEDIATION
Date: 05/17/1988
Action: Excavation

Global Id: T0608500185
Action Type: RESPONSE
Date: 11/20/2014
Action: Well Destruction Report

Global Id: T0608500185
Action Type: RESPONSE
Date: 08/29/2003
Action: Monitoring Report - Quarterly

Global Id: T0608500185
Action Type: RESPONSE
Date: 08/20/1987
Action: Other Workplan

Global Id: T0608500185
Action Type: RESPONSE
Date: 03/29/1989
Action: Proposed Plan

Global Id: T0608500185
Action Type: RESPONSE
Date: 06/27/1988
Action: Other Workplan

Global Id: T0608500185
Action Type: RESPONSE
Date: 12/12/2002
Action: Tank Removal Report / UST Sampling Report

Global Id: T0608500185
Action Type: RESPONSE
Date: 01/31/1989
Action: Other Report / Document

Global Id: T0608500185
Action Type: RESPONSE
Date: 01/03/1992
Action: Other Report / Document

Global Id: T0608500185
Action Type: RESPONSE
Date: 06/06/1991
Action: Other Report / Document

ARCO #6050 (Continued) **S100179328**

Global Id: T0608500185
Action Type: RESPONSE
Date: 11/30/1998
Action: Soil and Water Investigation Report

Global Id: T0608500185
Action Type: RESPONSE
Date: 09/04/2004
Action: Correspondence

Global Id: T0608500185
Action Type: RESPONSE
Date: 05/22/2002
Action: Verbal Communication

Global Id: T0608500185
Action Type: RESPONSE
Date: 06/08/1988
Action: Correspondence

Global Id: T0608500185
Action Type: ENFORCEMENT
Date: 11/26/1997
Action: Staff Letter - #30475

Global Id: T0608500185
Action Type: ENFORCEMENT
Date: 06/12/2003
Action: Staff Letter - #41543

Global Id: T0608500185
Action Type: RESPONSE
Date: 10/31/1997
Action: Soil and Water Investigation Workplan - Addendum

Global Id: T0608500185
Action Type: RESPONSE
Date: 09/18/1989
Action: Preliminary Site Assessment Report

Global Id: T0608500185
Action Type: RESPONSE
Date: 04/13/1993
Action: Other Workplan

Global Id: T0608500185
Action Type: RESPONSE
Date: 07/10/1993
Action: Other Report / Document

Global Id: T0608500185
Action Type: RESPONSE
Date: 08/29/2003
Action: Monitoring Report - Quarterly

ARCO #6050 (Continued) **S100179328**

LUST SANTA CLARA:
Region: SANTA CLARA
SCVWD ID: 06S2W16R01F
Date Closed: 07/26/2004
EDR Link ID: 06S2W16R01F

DEED:
Envirostor ID: T0608500185
Area: Not reported
Sub Area: Not reported
Site Type: LUFT
Status: COMPLETED - CASE CLOSED
Agency: SWRCB
Covenant Uploaded: Y
Deed Date(s): 06/27/2013

NOTIFY 65:
Date Reported: Not reported
Staff Initials: Not reported
Board File Number: Not reported
Facility Type: Not reported
Discharge Date: Not reported
Issue Date: Not reported
Incident Description: Not reported

M63 **ARCO #6050** **CA LUST** **S102424302**
WSW **790 SHORELINE BLVD** **CA HIST LUST** **N/A**
1/8-1/4 **MOUNTAIN VIEW, CA 94043** **CA HIST CORTESE**
0.241 mi.
1270 ft. **Site 3 of 5 in cluster M**

Relative:
Higher

Actual:
44 ft.

LUST REG 2:
Region: 2
Facility Id: Not reported
Facility Status: Case Closed
Case Number: 06S2W16R01f
How Discovered: Not reported
Leak Cause: Not reported
Leak Source: Not reported
Date Leak Confirmed: Not reported
Oversight Program: LUST
Prelim. Site Assesment Wokplan Submitted: Not reported
Preliminary Site Assesment Began: 9/2/1987
Pollution Characterization Began: 6/14/1988
Pollution Remediation Plan Submitted: Not reported
Date Remediation Action Underway: Not reported
Date Post Remedial Action Monitoring Began: Not reported

HIST LUST SANTA CLARA:
Region: SANTA CLARA
Region Code: 2
SCVWD ID: 06S2W16R01
Oversite Agency: SCVWD
Date Listed: 1987-01-01 00:00:00
Closed Date: 2004-07-26 00:00:00

ARCO #6050 (Continued) **S102424302**

HIST CORTESE:
- Region: CORTESE
- Facility County Code: 43
- Reg By: LTNKA
- Reg Id: 43-0117

M64 **AUTOMOTIVE SERVICE CENTER** **RCRA-SQG 1000335067**
WSW **790 N SHORELINE RD** **FINDS CAD982487811**
1/8-1/4 **MOUNTAIN VIEW, CA 94043** **CA HAZNET**
0.241 mi. **ECHO**
1270 ft. **Site 4 of 5 in cluster M**

Relative: Higher

Actual: 44 ft.

RCRA-SQG:
- Date form received by agency: 04/11/1990
- Facility name: AUTOMOTIVE SERVICE CENTER
- Facility address: 790 N SHORELINE RD
  MOUNTAIN VIEW, CA 94043
- EPA ID: CAD982487811
- Mailing address: N SHORELINE RD
  MOUNTAIN VIEW, CA 94043
- Contact: ENVIRONMENTAL MANAGER
- Contact address: 790 N SHORELINE RD
  MOUNTAIN VIEW, CA 94043
- Contact country: US
- Contact telephone: (415) 969-1075
- Contact email: Not reported
- EPA Region: 09
- Classification: Small Small Quantity Generator
- Description: Handler: generates more than 100 and less than 1000 kg of hazardous waste during any calendar month and accumulates less than 6000 kg of hazardous waste at any time; or generates 100 kg or less of hazardous waste during any calendar month, and accumulates more than 1000 kg of hazardous waste at any time

Owner/Operator Summary:
- Owner/operator name: BONAR DAVID MARTIN
- Owner/operator address: NOT REQUIRED
  NOT REQUIRED, ME 99999
- Owner/operator country: Not reported
- Owner/operator telephone: (415) 555-1212
- Legal status: Private
- Owner/Operator Type: Owner
- Owner/Op start date: Not reported
- Owner/Op end date: Not reported

- Owner/operator name: NOT REQUIRED
- Owner/operator address: NOT REQUIRED
  NOT REQUIRED, ME 99999
- Owner/operator country: Not reported
- Owner/operator telephone: (415) 555-1212
- Legal status: Private
- Owner/Operator Type: Operator
- Owner/Op start date: Not reported
- Owner/Op end date: Not reported

Handler Activities Summary:

AUTOMOTIVE SERVICE CENTER (Continued) **1000335067**

U.S. importer of hazardous waste:	No
Mixed waste (haz. and radioactive):	No
Recycler of hazardous waste:	No
Transporter of hazardous waste:	No
Treater, storer or disposer of HW:	No
Underground injection activity:	No
On-site burner exemption:	No
Furnace exemption:	No
Used oil fuel burner:	No
Used oil processor:	No
User oil refiner:	No
Used oil fuel marketer to burner:	No
Used oil Specification marketer:	No
Used oil transfer facility:	No
Used oil transporter:	No

Violation Status: No violations found

FINDS:

Registry ID: 110002828389

Environmental Interest/Information System

California Hazardous Waste Tracking System - Datamart (HWTS-DATAMART) provides California with information on hazardous waste shipments for generators, transporters, and treatment, storage, and disposal facilities.

RCRAInfo is a national information system that supports the Resource Conservation and Recovery Act (RCRA) program through the tracking of events and activities related to facilities that generate, transport, and treat, store, or dispose of hazardous waste. RCRAInfo allows RCRA program staff to track the notification, permit, compliance, and corrective action activities required under RCRA.

HAZNET:

envid:	1000335067
Year:	2008
GEPAID:	CAD982487811
Contact:	BARBARA BONAR
Telephone:	4159691075
Mailing Name:	Not reported
Mailing Address:	790 N SHORELINE BLVD
Mailing City,St,Zip:	MOUNTAIN VIEW, CA 940433209
Gen County:	Not reported
TSD EPA ID:	NVD982358483
TSD County:	Not reported
Waste Category:	Waste oil and mixed oil
Disposal Method:	Fuel Blending Prior To Energy Recovery At Another Site
Tons:	0.95
Cat Decode:	Not reported
Method Decode:	Not reported
Facility County:	Santa Clara

envid:	1000335067
Year:	2006

AUTOMOTIVE SERVICE CENTER (Continued) **1000335067**

GEPAID: CAD982487811
Contact: BARBARA BONAR
Telephone: 4159691075
Mailing Name: Not reported
Mailing Address: 790 N SHORELINE BLVD
Mailing City,St,Zip: MOUNTAIN VIEW, CA 940433209
Gen County: Not reported
TSD EPA ID: CAD980884183
TSD County: Not reported
Waste Category: Off-specification, aged or surplus organics
Disposal Method: Transfer Station
Tons: 0.06
Cat Decode: Not reported
Method Decode: Not reported
Facility County: Santa Clara

envid: 1000335067
Year: 2006
GEPAID: CAD982487811
Contact: BARBARA BONAR
Telephone: 4159691075
Mailing Name: Not reported
Mailing Address: 790 N SHORELINE BLVD
Mailing City,St,Zip: MOUNTAIN VIEW, CA 940433209
Gen County: Not reported
TSD EPA ID: CAD980884183
TSD County: Not reported
Waste Category: Off-specification, aged or surplus organics
Disposal Method: Transfer Station
Tons: 0.12
Cat Decode: Not reported
Method Decode: Not reported
Facility County: Santa Clara

envid: 1000335067
Year: 2003
GEPAID: CAD982487811
Contact: BARBARA BONAR
Telephone: 4159691075
Mailing Name: Not reported
Mailing Address: 790 N SHORELINE BLVD
Mailing City,St,Zip: MOUNTAIN VIEW, CA 940433209
Gen County: Not reported
TSD EPA ID: CAD053044053
TSD County: Not reported
Waste Category: Hydrocarbon solvents (benzene, hexane, Stoddard, Etc.)
Disposal Method: Transfer Station
Tons: 0.12
Cat Decode: Not reported
Method Decode: Not reported
Facility County: Santa Clara

envid: 1000335067
Year: 1999
GEPAID: CAD982487811
Contact: AUTOMOTIVE POWER AND ENERGY
Telephone: 4159691075

AUTOMOTIVE SERVICE CENTER (Continued) **1000335067**

Mailing Name: Not reported
Mailing Address: 790 N SHORELINE BLVD
Mailing City,St,Zip: MOUNTAIN VIEW, CA 940433209
Gen County: Not reported
TSD EPA ID: CAD099452708
TSD County: Not reported
Waste Category: Aqueous solution with total organic residues less than 10 percent
Disposal Method: Recycler
Tons: .1459
Cat Decode: Not reported
Method Decode: Not reported
Facility County: Santa Clara

Click this hyperlink while viewing on your computer to access
3 additional CA_HAZNET: record(s) in the EDR Site Report.

ECHO:
Envid: 1000335067
Registry ID: 110002828389
DFR URL: http://echo.epa.gov/detailed_facility_report?fid=110002828389

M65 **ARCO SMOG PROS STORE #06050** **CA UST** **U003779224**
WSW **790 N SHORELINE BLVD** **N/A**
1/8-1/4 **MOUNTAIN VIEW, CA 94043**
0.241 mi.
1270 ft. **Site 5 of 5 in cluster M**

Relative:
Higher

Actual:
44 ft.

UST:
Facility ID: 1638
Permitting Agency: MOUNTAIN VIEW, CITY OF
Latitude: 37.407488
Longitude: -122.0769275

N66 **HIGHWAY 101 AND MOFFETT BLVD** **SEMS** **1008341526**
ESE **HIGHWWAY 101/85/MOFFETT BLVD** **CAN000906131**
1/4-1/2 **MOUNTAIN VIEW, CA 94043**
0.256 mi.
1352 ft. **Site 1 of 2 in cluster N**

Relative:
Higher

Actual:
43 ft.

SEMS:
Site ID: 906131
EPA ID: CAN000906131
Federal Facility: N
NPL: Not on the NPL
Non NPL Status: Status Not Specified

Following information was gathered from the prior CERCLIS update completed in 10/2013:
Site ID: 0906131
EPA ID: CAN000906131
Facility County: SANTA CLARA
Short Name: HIGHWAY 101 AND MOFFETT B
Congressional District: 14
IFMS ID: 09MY
SMSA Number: Not reported
USGC Hydro Unit: Not reported
Federal Facility: Not a Federal Facility

HIGHWAY 101 AND MOFFETT BLVD (Continued) **1008341526**

DMNSN Number: 0.00000
Site Orphan Flag: Not reported
RCRA ID: Not reported
USGS Quadrangle: Not reported
Site Init By Prog: F
NFRAP Flag: Not reported
Parent ID: Not reported
RST Code: Not reported
EPA Region: 09
Classification: Not reported
Site Settings Code: Not reported
NPL Status: Not on the NPL
DMNSN Unit Code: Not reported
RBRAC Code: Not reported
RResp Fed Agency Code: Not reported
Non NPL Status: Status Not Specified
Non NPL Status Date: 01/30/07
Site Fips Code: 06085
CC Concurrence Date: / /
CC Concurrence FY: Not reported
Alias EPA ID: Not reported
Site FUDS Flag: Not reported

CERCLIS Site Contact Name(s):
Contact ID: 13003789.00000
Contact Name: Alana Lee
Contact Tel: (415) 972-3141
Contact Title: Remedial Project Manager (RPM)
Contact Email: Not reported

Contact ID: 13003854.00000
Contact Name: Leslie Ramirez
Contact Tel: (415) 972-3978
Contact Title: Site Assessment Manager (SAM)
Contact Email: Not reported

Contact ID: 13003858.00000
Contact Name: Sharon Murray
Contact Tel: (415) 972-4250
Contact Title: Site Assessment Manager (SAM)
Contact Email: Not reported

Contact ID: 13004003.00000
Contact Name: Carl Brickner
Contact Tel: Not reported
Contact Title: Site Assessment Manager (SAM)
Contact Email: Not reported

CERCLIS Site Alias Name(s):
Alias ID: 101
Alias Name: ORION PARK OFF-SITE
Alias Address: Not reported
Not reported
Alias ID: 101
Alias Comments: Not reported
Site Description: VOC-contaminated groundwater plume.

HIGHWAY 101 AND MOFFETT BLVD (Continued) **1008341526**

CERCLIS Assessment History:

Action Code:	001
Action:	TECHNICAL ASSISTANCE
Date Started:	08/01/05
Date Completed:	/ /
Priority Level:	Not reported
Operable Unit:	SITEWIDE
Primary Responsibility:	EPA In-House
Planning Status:	Not reported
Urgency Indicator:	Not reported
Action Anomaly:	Not reported

N67 **MOFFETT GATEWAY** **CA SLIC** **S112274221**
East **750 MOFFETT BOULEVARD** **N/A**
1/4-1/2 **MOUNTAIN VIEW, CA 94043**
0.259 mi.
1365 ft. **Site 2 of 2 in cluster N**

Relative:
Lower

Actual:
41 ft.

SLIC:

Region:	STATE
Facility Status:	**Open - Site Assessment**
Status Date:	12/13/2012
Global Id:	T10000004491
Lead Agency:	US ENVIRONMENTAL PROTECTION AGENCY
Lead Agency Case Number:	Not reported
Latitude:	37.406411
Longitude:	-122.068325
Case Type:	Cleanup Program Site
Case Worker:	Not reported
Local Agency:	Not reported
RB Case Number:	Not reported
File Location:	Not reported
Potential Media Affected:	Not reported
Potential Contaminants of Concern:	Dichloroethene (DCE), Trichloroethylene (TCE)
Site History:	The site formerly was used as the Santa Clara County vector control maintenance yard. Soil, soil vapor, and groundwater sampling showed contamination by petroleum hydrocarbons and/or VOCs. Under DTSC oversight, the County conducted several investigations and a soil removal. The City purchased the property and conducted additional investigation (soil, soil vapor, and groundwater) to evaluate on-site sources and extent of VOCs in 2013. Following completion of this work, the City installed site monitoring wells. The U.S. Environmental Protection Agency (EPA) determined groundwater contamination at this site is part of the MEW Superfund Study Area; lead regulatory agency oversight transitioned to EPA in February 2015.
	Not reported

Click here to access the California GeoTracker records for this facility:

68
SW
1/4-1/2
0.299 mi.
1580 ft.

LGM MANUFACTURING
723 STIERLIN ROAD
MOUNTAIN VIEW, CA 94040

CA RESPONSE **S102008397**
CA ENVIROSTOR **N/A**
CA HIST Cal-Sites

Relative:
Higher

Actual:
49 ft.

RESPONSE:

Facility ID:	43390003
Site Type:	State Response
Site Type Detail:	State Response or NPL
Acres:	0.25
National Priorities List:	NO
Cleanup Oversight Agencies:	SMBRP
Lead Agency Description:	DTSC - Site Cleanup Program
Project Manager:	Homayune Atiqee
Supervisor:	Mark Piros
Division Branch:	Cleanup Berkeley
Site Code:	Not reported
Site Mgmt. Req.:	NONE SPECIFIED
Assembly:	24
Senate:	13
Special Program Status:	Not reported
Status:	Certified
Status Date:	01/01/1984
Restricted Use:	NO
Funding:	Responsible Party
Latitude:	37.40430
Longitude:	-122.0771
APN:	153-24-019, 15324019
Past Use:	MANUFACTURING - ELECTRONIC
Potential COC :	Copper and compounds Fluorine (soluble fluoride
Confirmed COC:	Copper and compounds Fluorine (soluble fluoride
Potential Description:	SOIL
Alias Name:	153-24-019
Alias Type:	APN
Alias Name:	15324019
Alias Type:	APN
Alias Name:	110002650033
Alias Type:	EPA (FRS #)
Alias Name:	43390003
Alias Type:	Envirostor ID Number

Completed Info:

Completed Area Name:	PROJECT WIDE
Completed Sub Area Name:	Not reported
Completed Document Type:	Removal Action Completion Report
Completed Date:	01/06/1984
Comments:	In February of 1983, DHS directed LGM to remove the contaminated soil from on and off its property. Several months later, LGM declared bankruptcy and went out of business. In the latter part of 1983 and early 1984, chemicals and contaminated soil were removed from the LGM storage area and an adjacent condominium complex. Post-excavation confirmation samples were taken for fluoride and copper. Detected levels were below health-based risk goals considered safe for residential use.
Completed Area Name:	PROJECT WIDE
Completed Sub Area Name:	Not reported
Completed Document Type:	Certification
Completed Date:	01/17/1984

LGM MANUFACTURING (Continued) **S102008397**

Comments: Certified Site cleanup.

Future Area Name: Not reported
Future Sub Area Name: Not reported
Future Document Type: Not reported
Future Due Date: Not reported
Schedule Area Name: Not reported
Schedule Sub Area Name: Not reported
Schedule Document Type: Not reported
Schedule Due Date: Not reported
Schedule Revised Date: Not reported

ENVIROSTOR:
Facility ID: 43390003
Status: Certified
Status Date: 01/01/1984
Site Code: Not reported
Site Type: State Response
Site Type Detailed: State Response or NPL
Acres: 0.25
NPL: NO
Regulatory Agencies: SMBRP
Lead Agency: SMBRP
Program Manager: Homayune Atiqee
Supervisor: Mark Piros
Division Branch: Cleanup Berkeley
Assembly: 24
Senate: 13
Special Program: Not reported
Restricted Use: NO
Site Mgmt Req: NONE SPECIFIED
Funding: Responsible Party
Latitude: 37.40430
Longitude: -122.0771
APN: 153-24-019, 15324019
Past Use: MANUFACTURING - ELECTRONIC
Potential COC: Copper and compounds Fluorine (soluble fluoride
Confirmed COC: Copper and compounds Fluorine (soluble fluoride
Potential Description: SOIL
Alias Name: 153-24-019
Alias Type: APN
Alias Name: 15324019
Alias Type: APN
Alias Name: 110002650033
Alias Type: EPA (FRS #)
Alias Name: 43390003
Alias Type: Envirostor ID Number

Completed Info:
Completed Area Name: PROJECT WIDE
Completed Sub Area Name: Not reported
Completed Document Type: Removal Action Completion Report
Completed Date: 01/06/1984
Comments: In February of 1983, DHS directed LGM to remove the contaminated soil from on and off its property. Several months later, LGM declared bankruptcy and went out of business. In the latter part of 1983 and early 1984, chemicals and contaminated soil were removed from the LGM

LGM MANUFACTURING (Continued) **S102008397**

storage area and an adjacent condominium complex. Post-excavation confirmation samples were taken for fluoride and copper. Detected levels were below health-based risk goals considered safe for residential use.

Completed Area Name: PROJECT WIDE
Completed Sub Area Name: Not reported
Completed Document Type: Certification
Completed Date: 01/17/1984
Comments: Certified Site cleanup.

Future Area Name: Not reported
Future Sub Area Name: Not reported
Future Document Type: Not reported
Future Due Date: Not reported
Schedule Area Name: Not reported
Schedule Sub Area Name: Not reported
Schedule Document Type: Not reported
Schedule Due Date: Not reported
Schedule Revised Date: Not reported

Calsite:
Region: BERKELEY
Facility ID: 43390003
Facility Type: RP
Type: RESPONSIBLE PARTY
Branch: NC
Branch Name: NORTH COAST
File Name: Not reported
State Senate District: 01011984
Status: CERTIFIED AS HAVING BEEN REMEDIED SATISFACTORILY UNDER DTSC OVERSIGHT
Status Name: CERTIFIED
Lead Agency: N/A
NPL: Not Listed
SIC Code: 39
SIC Name: MISCELLANEOUS MANUFACTURING INDUSTRIES
Access: Not reported
Cortese: Not reported
Hazardous Ranking Score: Not reported
Date Site Hazard Ranked: Not reported
Groundwater Contamination: Not reported
Staff Member Responsible for Site: HATIQEE
Supervisor Responsible for Site: Not reported
Region Water Control Board: Not reported
Region Water Control Board Name: Not reported
Lat/Long Direction: Not reported
Lat/Long (dms): 0 0 0 / 0 0 0
Lat/long Method: Not reported
Lat/Long Description: Not reported
State Assembly District Code: 22
State Senate District Code: 13
Facility ID: 43390003
Activity: CERT
Activity Name: CERTIFICATION
AWP Code: Not reported
Proposed Budget: 0
AWP Completion Date: Not reported

LGM MANUFACTURING (Continued) **S102008397**

Revised Due Date:	Not reported
Comments Date:	01011984
Est Person-Yrs to complete:	0
Estimated Size:	Not reported
Request to Delete Activity:	Not reported
Activity Status:	CERT
Definition of Status:	CERTIFIED
Liquids Removed (Gals):	0
Liquids Treated (Gals):	0
Action Included Capping:	Not reported
Well Decommissioned:	Not reported
Action Included Fencing:	Not reported
Removal Action Certification:	Not reported
Activity Comments:	Not reported
For Commercial Reuse:	0
For Industrial Reuse:	0
For Residential Reuse:	0
Unknown Type:	0
Facility ID:	43390003
Activity:	RA
Activity Name:	REMOVAL ACTION
AWP Code:	Not reported
Proposed Budget:	0
AWP Completion Date:	Not reported
Revised Due Date:	Not reported
Comments Date:	01011984
Est Person-Yrs to complete:	0
Estimated Size:	Not reported
Request to Delete Activity:	Not reported
Activity Status:	CERT
Definition of Status:	CERTIFIED
Liquids Removed (Gals):	1
Liquids Treated (Gals):	0
Action Included Capping:	Not reported
Well Decommissioned:	Not reported
Action Included Fencing:	Not reported
Removal Action Certification:	N
Activity Comments:	Not reported
For Commercial Reuse:	0
For Industrial Reuse:	0
For Residential Reuse:	0
Unknown Type:	0
Alternate Address:	723 STIERLIN ROAD
Alternate City,St,Zip:	MOUNTAIN VIEW, CA 94040
Background Info:	LGM Manufacturing (LGM) manufactured printed circuit boards from 1969 to 1983. Chemicals used at the Site included ammonia, etch acids, brighteners, fusing oil, trichloroethylene, copper with formaldehyde, and methylene chloride. Chemical wastes were stored in drums and containers in a yard behind the LGM warehouse.
Comments Date:	01011984
Comments:	Completed RA. In February of 1983, DHS directed LGM to remove
Comments Date:	01011984
Comments:	the contaminated soil from on and off its property. Several
Comments Date:	01011984
Comments:	months later, LGM declared bankruptcy and went out of business.
Comments Date:	01011984

LGM MANUFACTURING (Continued) **S102008397**

Comments:	In the latter part of 1983 and early 1984, chemicals and
Comments Date:	01011984
Comments:	contaminated soil were removed from the LGM storage area and the
Comments Date:	01011984
Comments:	condominium complex by the former president of LGM
Comments Date:	01011984
Comments:	Manufacturing. Post-excavation confirmation samples were taken
Comments Date:	01011984
Comments:	for fluoride and copper. Detected levels were below
Comments Date:	01011984
Comments:	health-based risk goals considered safe for residential
Comments Date:	01011984
Comments:	use. Certified Site.
Comments Date:	10311982
Comments:	Inspected the Site in response to a complaint of dying
Comments Date:	10311982
Comments:	vegetation at a condominium complex adjacent to the LGM
Comments Date:	10311982
Comments:	property. Drums with residual hazardous materials were washed in
Comments Date:	10311982
Comments:	the storage area behind the LGM warehouse. Wash water from these
Comments Date:	10311982
Comments:	drums ran off-site. Soil and water samples were collected from
Comments Date:	10311982
Comments:	the storage area and the condominium complex. Fluoride and
Comments Date:	10311982
Comments:	copper were detected at elevated levels in samples, and the pH
Comments Date:	10311982
Comments:	of most samples was at acidic levels.
ID Name:	Not reported
ID Value:	Not reported
Alternate Name:	LGM MANUFACTURING
Alternate Name:	Not reported
Special Programs Code:	Not reported
Special Programs Name:	Not reported

69
East
1/4-1/2
0.319 mi.
1686 ft.

FORMER VECTOR CONTROL YARD
750 MOFFETT BLVD
MOUNTAIN VIEW, CA 94043

CA ENVIROSTOR **S101623015**
CA VCP **N/A**
CA SWEEPS UST
CA FID UST

Relative:
Higher

Actual:
43 ft.

ENVIROSTOR:

Facility ID:	60000183
Status:	Certified
Status Date:	05/06/2009
Site Code:	201646
Site Type:	Voluntary Cleanup
Site Type Detailed:	Voluntary Cleanup
Acres:	6.7
NPL:	NO
Regulatory Agencies:	SMBRP, US EPA, CITY OF MOUNTAIN VIEW
Lead Agency:	SMBRP
Program Manager:	Not reported
Supervisor:	Denise Tsuji
Division Branch:	Cleanup Berkeley
Assembly:	24
Senate:	13

FORMER VECTOR CONTROL YARD (Continued) **S101623015**

Special Program: Voluntary Cleanup Program
Restricted Use: NO
Site Mgmt Req: NONE SPECIFIED
Funding: Responsible Party
Latitude: 37.40634
Longitude: -122.0682
APN: 153-19-007
Past Use: PESTICIDE/INSECTIDE/RODENTICIDE STORAGE
Potential COC: TPH-diesel TPH-MOTOR OIL Trichloroethylene (TCE Vinyl chloride 1,2-Dichloroethylene (cis 1,2-Dichloroethylene (trans 1,3,5-Trimethylbenzene Xylenes
Confirmed COC: 1,3,5-Trimethylbenzene TPH-diesel 1,2-Dichloroethylene (cis 1,2-Dichloroethylene (trans TPH-MOTOR OIL Xylenes Trichloroethylene (TCE Vinyl chloride
Potential Description: OTH, SOIL
Alias Name: Mountain View Gateway
Alias Type: Alternate Name
Alias Name: 153-19-007
Alias Type: APN
Alias Name: 110033614658
Alias Type: EPA (FRS #)
Alias Name: 201646
Alias Type: Project Code (Site Code)
Alias Name: 60000183
Alias Type: Envirostor ID Number

Completed Info:
Completed Area Name: PROJECT WIDE
Completed Sub Area Name: Not reported
Completed Document Type: Amendment - Order/Agreement
Completed Date: 01/17/2007
Comments: Not reported

Completed Area Name: PROJECT WIDE
Completed Sub Area Name: Not reported
Completed Document Type: Correspondence
Completed Date: 07/30/2012
Comments: DTSC response regarding the San Francisco Bay Regional Water Quality Control Board's plans to include the former Vector Control Yard in its regional groundwater investigation.

Completed Area Name: PROJECT WIDE
Completed Sub Area Name: Not reported
Completed Document Type: Voluntary Cleanup Agreement
Completed Date: 07/06/2006
Comments: Final executed VCA signed by Branch Chief.

Completed Area Name: PROJECT WIDE
Completed Sub Area Name: Not reported
Completed Document Type: CEQA - Notice of Exemption
Completed Date: 02/13/2009
Comments: Not reported

Completed Area Name: PROJECT WIDE
Completed Sub Area Name: Not reported
Completed Document Type: Certification
Completed Date: 05/06/2009
Comments: Sump and associated piping removal action completed. Site certified.

FORMER VECTOR CONTROL YARD (Continued) **S101623015**

Completed Area Name:	PROJECT WIDE
Completed Sub Area Name:	Not reported
Completed Document Type:	Site Characterization Report
Completed Date:	10/25/2006
Comments:	Report outlined data gaps in the investigation.

Completed Area Name:	PROJECT WIDE
Completed Sub Area Name:	Not reported
Completed Document Type:	Site Characterization Workplan
Completed Date:	04/20/2007
Comments:	Not reported

Completed Area Name:	PROJECT WIDE
Completed Sub Area Name:	Not reported
Completed Document Type:	Fieldwork
Completed Date:	07/27/2007
Comments:	Field work completed.

Completed Area Name:	PROJECT WIDE
Completed Sub Area Name:	Not reported
Completed Document Type:	Site Characterization Report
Completed Date:	12/28/2007
Comments:	Site characterization completed. VOC groundwater contamination was determined to be form an offsite source. Remediation of the groundwater contamination will not be included as part of the Removal Action Workplan (RAW). The RAW will focus on the mitigation of residual soil VOC and TPH contamination associated with the Catch Basin. The results of the Site groundwater investigation indicates that the source(s) of the VOC groundwater contamination is from off-site and conveyed through the utility corridor.

Completed Area Name:	PROJECT WIDE
Completed Sub Area Name:	Not reported
Completed Document Type:	Removal Action Workplan
Completed Date:	02/24/2009
Comments:	No comments received. Draft RAW approved as final. Implementation of the RAW is expected to be completed in March 2009.

Completed Area Name:	PROJECT WIDE
Completed Sub Area Name:	Not reported
Completed Document Type:	Community Profile
Completed Date:	12/31/2008
Comments:	Vector Control Community Profile completed.

Completed Area Name:	PROJECT WIDE
Completed Sub Area Name:	Not reported
Completed Document Type:	Public Notice
Completed Date:	12/30/2008
Comments:	Public Notice complete.

Completed Area Name:	PROJECT WIDE
Completed Sub Area Name:	Not reported
Completed Document Type:	Fact Sheets
Completed Date:	12/30/2008
Comments:	Fact Sheet complete.

Completed Area Name:	PROJECT WIDE

FORMER VECTOR CONTROL YARD (Continued) **S101623015**

Completed Sub Area Name: Not reported
Completed Document Type: Removal Action Completion Report
Completed Date: 05/07/2009
Comments: Sump and associated piping excavated. Confirmation sampling results indicated remaining concentrations of COCs are below the Site cleanup goals. Excavation area was backfilled with clean imported soil.

Future Area Name: Not reported
Future Sub Area Name: Not reported
Future Document Type: Not reported
Future Due Date: Not reported
Schedule Area Name: Not reported
Schedule Sub Area Name: Not reported
Schedule Document Type: Not reported
Schedule Due Date: Not reported
Schedule Revised Date: Not reported

VCP:
Facility ID: 60000183
Site Type: Voluntary Cleanup
Site Type Detail: Voluntary Cleanup
Site Mgmt. Req.: NONE SPECIFIED
Acres: 6.7
National Priorities List: NO
Cleanup Oversight Agencies: SMBRP, US EPA, CITY OF MOUNTAIN VIEW
Lead Agency: SMBRP
Lead Agency Description: DTSC - Site Cleanup Program
Project Manager: Not reported
Supervisor: Denise Tsuji
Division Branch: Cleanup Berkeley
Site Code: 201646
Assembly: 24
Senate: 13
Special Programs Code: Voluntary Cleanup Program
Status: Certified
Status Date: 05/06/2009
Restricted Use: NO
Funding: Responsible Party
Lat/Long: 37.40634 / -122.0682
APN: 153-19-007
Past Use: PESTICIDE/INSECTIDE/RODENTICIDE STORAGE
Potential COC: 30024, 3002502, 30027, 30028, 30195, 30196, 30578, 30593
Confirmed COC: 30578,30024,30195,30196,3002502,30593,30027,30028
Potential Description: OTH, SOIL
Alias Name: Mountain View Gateway
Alias Type: Alternate Name
Alias Name: 153-19-007
Alias Type: APN
Alias Name: 110033614658
Alias Type: EPA (FRS #)
Alias Name: 201646
Alias Type: Project Code (Site Code)
Alias Name: 60000183
Alias Type: Envirostor ID Number

Completed Info:
Completed Area Name: PROJECT WIDE

FORMER VECTOR CONTROL YARD (Continued) **S101623015**

Completed Sub Area Name: Not reported
Completed Document Type: Amendment - Order/Agreement
Completed Date: 01/17/2007
Comments: Not reported

Completed Area Name: PROJECT WIDE
Completed Sub Area Name: Not reported
Completed Document Type: Correspondence
Completed Date: 07/30/2012
Comments: DTSC response regarding the San Francisco Bay Regional Water Quality Control Board's plans to include the former Vector Control Yard in its regional groundwater investigation.

Completed Area Name: PROJECT WIDE
Completed Sub Area Name: Not reported
Completed Document Type: Voluntary Cleanup Agreement
Completed Date: 07/06/2006
Comments: Final executed VCA signed by Branch Chief.

Completed Area Name: PROJECT WIDE
Completed Sub Area Name: Not reported
Completed Document Type: CEQA - Notice of Exemption
Completed Date: 02/13/2009
Comments: Not reported

Completed Area Name: PROJECT WIDE
Completed Sub Area Name: Not reported
Completed Document Type: Certification
Completed Date: 05/06/2009
Comments: Sump and associated piping removal action completed. Site certified.

Completed Area Name: PROJECT WIDE
Completed Sub Area Name: Not reported
Completed Document Type: Site Characterization Report
Completed Date: 10/25/2006
Comments: Report outlined data gaps in the investigation.

Completed Area Name: PROJECT WIDE
Completed Sub Area Name: Not reported
Completed Document Type: Site Characterization Workplan
Completed Date: 04/20/2007
Comments: Not reported

Completed Area Name: PROJECT WIDE
Completed Sub Area Name: Not reported
Completed Document Type: Fieldwork
Completed Date: 07/27/2007
Comments: Field work completed.

Completed Area Name: PROJECT WIDE
Completed Sub Area Name: Not reported
Completed Document Type: Site Characterization Report
Completed Date: 12/28/2007
Comments: Site characterization completed. VOC groundwater contamination was determined to be form an offsite source. Remediation of the groundwater contamination will not be included as part of the Removal Action Workplan (RAW). The RAW will focus on the mitigation of

FORMER VECTOR CONTROL YARD (Continued) **S101623015**

residual soil VOC and TPH contamination associated with the Catch Basin. The results of the Site groundwater investigation indicates that the source(s) of the VOC groundwater contamination is from off-site and conveyed through the utility corridor.

Completed Area Name: PROJECT WIDE
Completed Sub Area Name: Not reported
Completed Document Type: Removal Action Workplan
Completed Date: 02/24/2009
Comments: No comments received. Draft RAW approved as final. Implementation of the RAW is expected to be completed in March 2009.

Completed Area Name: PROJECT WIDE
Completed Sub Area Name: Not reported
Completed Document Type: Community Profile
Completed Date: 12/31/2008
Comments: Vector Control Community Profile completed.

Completed Area Name: PROJECT WIDE
Completed Sub Area Name: Not reported
Completed Document Type: Public Notice
Completed Date: 12/30/2008
Comments: Public Notice complete.

Completed Area Name: PROJECT WIDE
Completed Sub Area Name: Not reported
Completed Document Type: Fact Sheets
Completed Date: 12/30/2008
Comments: Fact Sheet complete.

Completed Area Name: PROJECT WIDE
Completed Sub Area Name: Not reported
Completed Document Type: Removal Action Completion Report
Completed Date: 05/07/2009
Comments: Sump and associated piping excavated. Confirmation sampling results indicated remaining concentrations of COCs are below the Site cleanup goals. Excavation area was backfilled with clean imported soil.

Future Area Name: Not reported
Future Sub Area Name: Not reported
Future Document Type: Not reported
Future Due Date: Not reported
Schedule Area Name: Not reported
Schedule Sub Area Name: Not reported
Schedule Document Type: Not reported
Schedule Due Date: Not reported
Schedule Revised Date: Not reported

SWEEPS UST:
Status: Not reported
Comp Number: 57234
Number: Not reported
Board Of Equalization: Not reported
Referral Date: Not reported
Action Date: Not reported
Created Date: Not reported
Owner Tank Id: Not reported

FORMER VECTOR CONTROL YARD (Continued) **S101623015**

SWRCB Tank Id: 43-005-057234-000001
Tank Status: Not reported
Capacity: 10000
Active Date: Not reported
Tank Use: UNKNOWN
STG: PRODUCT
Content: Not reported
Number Of Tanks: 3

Status: Not reported
Comp Number: 57234
Number: Not reported
Board Of Equalization: Not reported
Referral Date: Not reported
Action Date: Not reported
Created Date: Not reported
Owner Tank Id: Not reported
SWRCB Tank Id: 43-005-057234-000002
Tank Status: Not reported
Capacity: 10000
Active Date: Not reported
Tank Use: UNKNOWN
STG: WASTE
Content: Not reported
Number Of Tanks: Not reported

Status: Not reported
Comp Number: 57234
Number: Not reported
Board Of Equalization: Not reported
Referral Date: Not reported
Action Date: Not reported
Created Date: Not reported
Owner Tank Id: Not reported
SWRCB Tank Id: 43-005-057234-000003
Tank Status: Not reported
Capacity: 1000
Active Date: Not reported
Tank Use: M.V. FUEL
STG: PRODUCT
Content: REG UNLEADED
Number Of Tanks: Not reported

CA FID UST:
Facility ID: 43006887
Regulated By: UTNKI
Regulated ID: 00057234
Cortese Code: Not reported
SIC Code: Not reported
Facility Phone: 4082996060
Mail To: Not reported
Mailing Address: 2220 MOORPARK AVE
Mailing Address 2: Not reported
Mailing City,St,Zip: MOUNTAIN VIEW 94040
Contact: Not reported
Contact Phone: Not reported
DUNs Number: Not reported

FORMER VECTOR CONTROL YARD (Continued) **S101623015**

NPDES Number: Not reported
EPA ID: Not reported
Comments: Not reported
Status: Inactive

O70 **SPECTRA-PHYSICS LASERS** **CA SLIC** **S106235031**
West **1250 WEST MIDDLEFIELD RD** **N/A**
1/4-1/2 **MOUNTAIN VIEW, CA 94043**
0.325 mi.
1714 ft. **Site 1 of 5 in cluster O**

Relative:
Lower

Actual:
40 ft.

SLIC REG 2:
Region: 2
Facility ID: 43S0120
Facility Status: Remedial action (cleanup) Underway
Date Closed: Not reported
Local Case #: Not reported
How Discovered: Not reported
Leak Cause: Not reported
Leak Source: Not reported
Date Confirmed: Not reported
Date Prelim Site Assmnt Workplan Submitted: Not reported
Date Preliminary Site Assessment Began: Not reported
Date Pollution Characterization Began: Not reported
Date Remediation Plan Submitted: Not reported
Date Remedial Action Underway: Not reported
Date Post Remedial Action Monitoring Began: Not reported

O71 **SCR-SPECTRA-1250 W MIDDLE** **CA Cortese** **S105025093**
West **1250 MIDDLEFIELD** **CA ENF** **N/A**
1/4-1/2 **MOUNTAIN VIEW, CA 94042** **CA HIST CORTESE**
0.325 mi.
1714 ft. **Site 2 of 5 in cluster O**

Relative:
Lower

Actual:
40 ft.

CORTESE:
Region: CORTESE
Envirostor Id: Not reported
Site/Facility Type: Not reported
Cleanup Status: Not reported
Status Date: Not reported
Site Code: Not reported
Latitude: Not reported
Longitude: Not reported
Owner: Not reported
Enf Type: Not reported
Swat R: Not reported
Flag: CORTESE
Order No: Not reported
Waste Discharge System No: Not reported
Effective Date: Not reported
Region 2: Not reported
WID Id: Not reported
Solid Waste Id No: Not reported
Waste Management Uit Name: Not reported

Region: CORTESE

SCR-SPECTRA-1250 W MIDDLE (Continued) **S105025093**

Envirostor Id:	Not reported
Site/Facility Type:	Not reported
Cleanup Status:	Not reported
Status Date:	Not reported
Site Code:	Not reported
Latitude:	Not reported
Longitude:	Not reported
Owner:	Not reported
Enf Type:	Not reported
Swat R:	Not reported
Flag:	CORTESE
Order No:	Not reported
Waste Discharge System No:	Not reported
Effective Date:	Not reported
Region 2:	Not reported
WID Id:	Not reported
Solid Waste Id No:	Not reported
Waste Management Uit Name:	Not reported

ENF:

Region:	2
Facility Id:	258107
Agency Name:	Not reported
Place Type:	Facility
Place Subtype:	Not reported
Facility Type:	Industrial
Agency Type:	Not reported
# Of Agencies:	Not reported
Place Latitude:	Not reported
Place Longitude:	Not reported
SIC Code 1:	Not reported
SIC Desc 1:	Not reported
SIC Code 2:	Not reported
SIC Desc 2:	Not reported
SIC Code 3:	Not reported
SIC Desc 3:	Not reported
NAICS Code 1:	Not reported
NAICS Desc 1:	Not reported
NAICS Code 2:	Not reported
NAICS Desc 2:	Not reported
NAICS Code 3:	Not reported
NAICS Desc 3:	Not reported
# Of Places:	1
Source Of Facility:	Enf Action
Design Flow:	Not reported
Threat To Water Quality:	Not reported
Complexity:	Not reported
Pretreatment:	Not reported
Facility Waste Type:	Not reported
Facility Waste Type 2:	Not reported
Facility Waste Type 3:	Not reported
Facility Waste Type 4:	Not reported
Program:	Not reported
Program Category1:	Not reported
Program Category2:	UNREGS
# Of Programs:	Not reported
WDID:	Not reported

SCR-SPECTRA-1250 W MIDDLE (Continued) **S105025093**

Reg Measure Id:	Not reported
Reg Measure Type:	Not reported
Region:	Not reported
Order #:	Not reported
Npdes# CA#:	Not reported
Major-Minor:	Not reported
Npdes Type:	Not reported
Reclamation:	Not reported
Dredge Fill Fee:	Not reported
301H:	Not reported
Application Fee Amt Received:	Not reported
Status:	Not reported
Status Date:	Not reported
Effective Date:	Not reported
Expiration/Review Date:	Not reported
Termination Date:	Not reported
WDR Review - Amend:	Not reported
WDR Review - Revise/Renew:	Not reported
WDR Review - Rescind:	Not reported
WDR Review - No Action Required:	Not reported
WDR Review - Pending:	Not reported
WDR Review - Planned:	Not reported
Status Enrollee:	Not reported
Individual/General:	Not reported
Fee Code:	Not reported
Direction/Voice:	Not reported
Enforcement Id(EID):	223062
Region:	2
Order / Resolution Number:	94-18402
Enforcement Action Type:	Clean-up and Abatement Order
Effective Date:	12/14/1994
Adoption/Issuance Date:	Not reported
Achieve Date:	Not reported
Termination Date:	Not reported
ACL Issuance Date:	Not reported
EPL Issuance Date:	Not reported
Status:	Active
Title:	Enforcement - 2 438169N01
Description:	SCR-AMENDMENT.
Program:	ENFCAO
Latest Milestone Completion Date:	Not reported
# Of Programs1:	1
Total Assessment Amount:	0
Initial Assessed Amount:	0
Liability $ Amount:	0
Project $ Amount:	0
Liability $ Paid:	0
Project $ Completed:	0
Total $ Paid/Completed Amount:	0

Region:	2
Facility Id:	258107
Agency Name:	Not reported
Place Type:	Facility
Place Subtype:	Not reported
Facility Type:	Industrial
Agency Type:	Not reported

SCR-SPECTRA-1250 W MIDDLE (Continued) **S105025093**

# Of Agencies:	Not reported
Place Latitude:	Not reported
Place Longitude:	Not reported
SIC Code 1:	Not reported
SIC Desc 1:	Not reported
SIC Code 2:	Not reported
SIC Desc 2:	Not reported
SIC Code 3:	Not reported
SIC Desc 3:	Not reported
NAICS Code 1:	Not reported
NAICS Desc 1:	Not reported
NAICS Code 2:	Not reported
NAICS Desc 2:	Not reported
NAICS Code 3:	Not reported
NAICS Desc 3:	Not reported
# Of Places:	1
Source Of Facility:	Enf Action
Design Flow:	Not reported
Threat To Water Quality:	Not reported
Complexity:	Not reported
Pretreatment:	Not reported
Facility Waste Type:	Not reported
Facility Waste Type 2:	Not reported
Facility Waste Type 3:	Not reported
Facility Waste Type 4:	Not reported
Program:	Not reported
Program Category1:	Not reported
Program Category2:	UNREGS
# Of Programs:	Not reported
WDID:	Not reported
Reg Measure Id:	Not reported
Reg Measure Type:	Not reported
Region:	Not reported
Order #:	Not reported
Npdes# CA#:	Not reported
Major-Minor:	Not reported
Npdes Type:	Not reported
Reclamation:	Not reported
Dredge Fill Fee:	Not reported
301H:	Not reported
Application Fee Amt Received:	Not reported
Status:	Not reported
Status Date:	Not reported
Effective Date:	Not reported
Expiration/Review Date:	Not reported
Termination Date:	Not reported
WDR Review - Amend:	Not reported
WDR Review - Revise/Renew:	Not reported
WDR Review - Rescind:	Not reported
WDR Review - No Action Required:	Not reported
WDR Review - Pending:	Not reported
WDR Review - Planned:	Not reported
Status Enrollee:	Not reported
Individual/General:	Not reported
Fee Code:	Not reported
Direction/Voice:	Not reported
Enforcement Id(EID):	222842

SCR-SPECTRA-1250 W MIDDLE (Continued) **S105025093**

Region:	2
Order / Resolution Number:	87-003
Enforcement Action Type:	Clean-up and Abatement Order
Effective Date:	01/15/1987
Adoption/Issuance Date:	Not reported
Achieve Date:	Not reported
Termination Date:	Not reported
ACL Issuance Date:	Not reported
EPL Issuance Date:	Not reported
Status:	Historical
Title:	Enforcement - 2 438169N01
Description:	ORDER FOR INVESTIGATION AND REMEDIATION OF POLLUTED SOIL AND GROUNDWATER.
Program:	ENFCAO
Latest Milestone Completion Date:	Not reported
# Of Programs1:	1
Total Assessment Amount:	0
Initial Assessed Amount:	0
Liability $ Amount:	0
Project $ Amount:	0
Liability $ Paid:	0
Project $ Completed:	0
Total $ Paid/Completed Amount:	0

Region:	2
Facility Id:	258107
Agency Name:	Not reported
Place Type:	Facility
Place Subtype:	Not reported
Facility Type:	Industrial
Agency Type:	Not reported
# Of Agencies:	Not reported
Place Latitude:	Not reported
Place Longitude:	Not reported
SIC Code 1:	Not reported
SIC Desc 1:	Not reported
SIC Code 2:	Not reported
SIC Desc 2:	Not reported
SIC Code 3:	Not reported
SIC Desc 3:	Not reported
NAICS Code 1:	Not reported
NAICS Desc 1:	Not reported
NAICS Code 2:	Not reported
NAICS Desc 2:	Not reported
NAICS Code 3:	Not reported
NAICS Desc 3:	Not reported
# Of Places:	1
Source Of Facility:	Enf Action
Design Flow:	Not reported
Threat To Water Quality:	Not reported
Complexity:	Not reported
Pretreatment:	Not reported
Facility Waste Type:	Not reported
Facility Waste Type 2:	Not reported
Facility Waste Type 3:	Not reported
Facility Waste Type 4:	Not reported
Program:	Not reported

SCR-SPECTRA-1250 W MIDDLE (Continued) **S105025093**

Program Category1:	Not reported
Program Category2:	UNREGS
# Of Programs:	Not reported
WDID:	Not reported
Reg Measure Id:	Not reported
Reg Measure Type:	Not reported
Region:	Not reported
Order #:	Not reported
Npdes# CA#:	Not reported
Major-Minor:	Not reported
Npdes Type:	Not reported
Reclamation:	Not reported
Dredge Fill Fee:	Not reported
301H:	Not reported
Application Fee Amt Received:	Not reported
Status:	Not reported
Status Date:	Not reported
Effective Date:	Not reported
Expiration/Review Date:	Not reported
Termination Date:	Not reported
WDR Review - Amend:	Not reported
WDR Review - Revise/Renew:	Not reported
WDR Review - Rescind:	Not reported
WDR Review - No Action Required:	Not reported
WDR Review - Pending:	Not reported
WDR Review - Planned:	Not reported
Status Enrollee:	Not reported
Individual/General:	Not reported
Fee Code:	Not reported
Direction/Voice:	Not reported
Enforcement Id(EID):	222541
Region:	2
Order / Resolution Number:	89-020
Enforcement Action Type:	Clean-up and Abatement Order
Effective Date:	01/18/1989
Adoption/Issuance Date:	Not reported
Achieve Date:	Not reported
Termination Date:	Not reported
ACL Issuance Date:	Not reported
EPL Issuance Date:	Not reported
Status:	Historical
Title:	Enforcement - 2 438169N01
Description:	ENF ORDER
Program:	ENFCAO
Latest Milestone Completion Date:	Not reported
# Of Programs1:	1
Total Assessment Amount:	0
Initial Assessed Amount:	0
Liability $ Amount:	0
Project $ Amount:	0
Liability $ Paid:	0
Project $ Completed:	0
Total $ Paid/Completed Amount:	0
Region:	2
Facility Id:	258107
Agency Name:	Not reported

SCR-SPECTRA-1250 W MIDDLE (Continued) **S105025093**

Place Type:	Facility
Place Subtype:	Not reported
Facility Type:	Industrial
Agency Type:	Not reported
# Of Agencies:	Not reported
Place Latitude:	Not reported
Place Longitude:	Not reported
SIC Code 1:	Not reported
SIC Desc 1:	Not reported
SIC Code 2:	Not reported
SIC Desc 2:	Not reported
SIC Code 3:	Not reported
SIC Desc 3:	Not reported
NAICS Code 1:	Not reported
NAICS Desc 1:	Not reported
NAICS Code 2:	Not reported
NAICS Desc 2:	Not reported
NAICS Code 3:	Not reported
NAICS Desc 3:	Not reported
# Of Places:	1
Source Of Facility:	Enf Action
Design Flow:	Not reported
Threat To Water Quality:	Not reported
Complexity:	Not reported
Pretreatment:	Not reported
Facility Waste Type:	Not reported
Facility Waste Type 2:	Not reported
Facility Waste Type 3:	Not reported
Facility Waste Type 4:	Not reported
Program:	Not reported
Program Category1:	Not reported
Program Category2:	UNREGS
# Of Programs:	Not reported
WDID:	Not reported
Reg Measure Id:	Not reported
Reg Measure Type:	Not reported
Region:	Not reported
Order #:	Not reported
Npdes# CA#:	Not reported
Major-Minor:	Not reported
Npdes Type:	Not reported
Reclamation:	Not reported
Dredge Fill Fee:	Not reported
301H:	Not reported
Application Fee Amt Received:	Not reported
Status:	Not reported
Status Date:	Not reported
Effective Date:	Not reported
Expiration/Review Date:	Not reported
Termination Date:	Not reported
WDR Review - Amend:	Not reported
WDR Review - Revise/Renew:	Not reported
WDR Review - Rescind:	Not reported
WDR Review - No Action Required:	Not reported
WDR Review - Pending:	Not reported
WDR Review - Planned:	Not reported
Status Enrollee:	Not reported

SCR-SPECTRA-1250 W MIDDLE (Continued) **S105025093**

Individual/General:	Not reported
Fee Code:	Not reported
Direction/Voice:	Not reported
Enforcement Id(EID):	222518
Region:	2
Order / Resolution Number:	91-02502
Enforcement Action Type:	Clean-up and Abatement Order
Effective Date:	02/20/1991
Adoption/Issuance Date:	Not reported
Achieve Date:	Not reported
Termination Date:	Not reported
ACL Issuance Date:	Not reported
EPL Issuance Date:	Not reported
Status:	Active
Title:	Enforcement - 2 438169N01
Description:	SCR-FINAL REMEDIATION PLAN FOR CLEANUP OF POLLUTED SOIL & GW.
Program:	ENFCAO
Latest Milestone Completion Date:	Not reported
# Of Programs1:	1
Total Assessment Amount:	0
Initial Assessed Amount:	0
Liability $ Amount:	0
Project $ Amount:	0
Liability $ Paid:	0
Project $ Completed:	0
Total $ Paid/Completed Amount:	0

HIST CORTESE:

Region:	CORTESE
Facility County Code:	43
Reg By:	WBC&D
Reg Id:	2 438169NO1

O72 **SPECTRA-PHYSICS LASERS** **CA SLIC** **S103980880**
West **1250 WEST MIDDLEFIELD RD** **N/A**
1/4-1/2 **MOUNTAIN VIEW, CA 94043**
0.325 mi.
1714 ft. **Site 3 of 5 in cluster O**

Relative:
Lower

Actual:
40 ft.

SLIC:

Region:	STATE
Facility Status:	**Open - Remediation**
Status Date:	01/04/1990
Global Id:	SL721201221
Lead Agency:	SAN FRANCISCO BAY RWQCB (REGION 2)
Lead Agency Case Number:	Not reported
Latitude:	37.407804
Longitude:	-122.079986
Case Type:	Cleanup Program Site
Case Worker:	RWP
Local Agency:	SANTA CLARA VALLEY WATER DISTRICT
RB Case Number:	43S0120
File Location:	Regional Board
Potential Media Affected:	Other Groundwater (uses other than drinking water), Soil, Soil Vapor
Potential Contaminants of Concern:	Other Chlorinated Hydrocarbons, Trichloroethylene (TCE)
Site History:	The former Spectraphysics property is a Federal Superfund site along

SPECTRA-PHYSICS LASERS (Continued) **S103980880**

with the adjacent Teledyne property. Within the last fives years, a more recent re-evaluation of former case management concluded that the 2004 IA VI evaluation was inadequate because it was not conducted at the source property at 1250 W Middlefield Road. The Regionial Water Board and USEPA who conducted IA testing and deteceted IA-TCE levels below USEPA's commercial RSL but above their residential RSL. So we directed the owner of the1250 W Middlefield Road to record a deed restrition on sensitive land uses. In cooperation with the RP for the former Teledyne property, the RPs also assertiively evaluated potential IA VI in the off-property commercial North Bayshore and residential Spring Street areas to conclude that IA VI is occurring iwith one of the commercial area buildings and in several homes in the residential area. The RPs are in the process of installing a sub-slab depressurization system in the commercial building and offered the affected residents crawl space fans to address the issue.

Click here to access the California GeoTracker records for this facility:

O73 **SPECTRA-PHYSICS INC** **CA ENVIROSTOR** **S105628344**
West **1250 W MIDDLEFIELD RD** **CA HIST Cal-Sites** **N/A**
1/4-1/2 **MOUNTAIN VIEW, CA 94042** **CA HWP**
0.325 mi.
1714 ft. **Site 4 of 5 in cluster O**

Relative:
Lower

Actual:
40 ft.

ENVIROSTOR:

Facility ID:	80001604
Status:	Inactive - Needs Evaluation
Status Date:	06/29/2009
Site Code:	Not reported
Site Type:	Corrective Action
Site Type Detailed:	Corrective Action
Acres:	0
NPL:	NO
Regulatory Agencies:	NONE SPECIFIED
Lead Agency:	NONE SPECIFIED
Program Manager:	Not reported
Supervisor:	Mark Piros
Division Branch:	Cleanup Berkeley
Assembly:	24
Senate:	13
Special Program:	Not reported
Restricted Use:	NO
Site Mgmt Req:	NONE SPECIFIED
Funding:	Not reported
Latitude:	37.40776
Longitude:	-122.0801
APN:	153-14-003
Past Use:	NONE SPECIFIED
Potential COC:	NONE SPECIFIED
Confirmed COC:	NONE SPECIFIED
Potential Description:	NONE SPECIFIED
Alias Name:	153-14-003
Alias Type:	APN
Alias Name:	CAD009138488
Alias Type:	EPA Identification Number
Alias Name:	110009267578
Alias Type:	EPA (FRS #)
Alias Name:	43360084

SPECTRA-PHYSICS INC (Continued) **S105628344**

Alias Type: Envirostor ID Number
Alias Name: 80001604
Alias Type: Envirostor ID Number

Completed Info:
Completed Area Name: PROJECT WIDE
Completed Sub Area Name: Not reported
Completed Document Type: Preliminary Assessment Report
Completed Date: 06/01/1987
Comments: Not reported

Completed Area Name: PROJECT WIDE
Completed Sub Area Name: Not reported
Completed Document Type: Preliminary Assessment Report
Completed Date: 04/01/1987
Comments: Not reported

Future Area Name: Not reported
Future Sub Area Name: Not reported
Future Document Type: Not reported
Future Due Date: Not reported
Schedule Area Name: Not reported
Schedule Sub Area Name: Not reported
Schedule Document Type: Not reported
Schedule Due Date: Not reported
Schedule Revised Date: Not reported

Facility ID: 43360084
Status: Refer: RWQCB
Status Date: 02/01/1991
Site Code: Not reported
Site Type: Federal Superfund
Site Type Detailed: State Response or NPL
Acres: Not reported
NPL: YES
Regulatory Agencies: US EPA
Lead Agency: US EPA
Program Manager: Not reported
Supervisor: Referred - Not Assigned
Division Branch: Cleanup Berkeley
Assembly: 24
Senate: 13
Special Program: Not reported
Restricted Use: NO
Site Mgmt Req: NONE SPECIFIED
Funding: Responsible Party
Latitude: 37.40779
Longitude: -122.0799
APN: 153-14-003
Past Use: NONE SPECIFIED
Potential COC: NONE SPECIFIED
Confirmed COC: NONE SPECIFIED
Potential Description: NONE SPECIFIED
Alias Name: SPECTRA-PHYSICS
Alias Type: Alternate Name
Alias Name: 153-14-003
Alias Type: APN
Alias Name: CAD009138488

SPECTRA-PHYSICS INC (Continued) **S105628344**

Alias Type: EPA Identification Number
Alias Name: 110009267578
Alias Type: EPA (FRS #)
Alias Name: CAD009138488
Alias Type: HWTS Identification Code
Alias Name: P23083
Alias Type: PCode
Alias Name: 43360084
Alias Type: Envirostor ID Number

Completed Info:
Completed Area Name: Not reported
Completed Sub Area Name: Not reported
Completed Document Type: Not reported
Completed Date: Not reported
Comments: Not reported

Future Area Name: Not reported
Future Sub Area Name: Not reported
Future Document Type: Not reported
Future Due Date: Not reported
Schedule Area Name: Not reported
Schedule Sub Area Name: Not reported
Schedule Document Type: Not reported
Schedule Due Date: Not reported
Schedule Revised Date: Not reported

Calsite:
Region: BERKELEY
Facility ID: 43360084
Facility Type: NPRP
Type: NPL SITE, RP-FUNDED
Branch: NC
Branch Name: NORTH COAST
File Name: Not reported
State Senate District: 02011991
Status: DOES NOT REQUIRE DTSC ACTION. REFERRED TO REGIONAL WATER QUALITY CONTROL BOARD (RWQCB) LEAD
Status Name: PROPERTY/SITE REFERRED TO RWQCB
Lead Agency: ENVIRONMENTAL PROTECTION AGENCY
NPL: Listed
SIC Code: 36
SIC Name: MANU - ELECTRONIC & OTHER ELECTRIC EQUIP
Access: Not reported
Cortese: Not reported
Hazardous Ranking Score: Not reported
Date Site Hazard Ranked: Not reported
Groundwater Contamination: Confirmed
Staff Member Responsible for Site: Not reported
Supervisor Responsible for Site: Not reported
Region Water Control Board: Not reported
Region Water Control Board Name: Not reported
Lat/Long Direction: Not reported
Lat/Long (dms): 0 0 0 / 0 0 0
Lat/long Method: Not reported
Lat/Long Description: Not reported
State Assembly District Code: 22

SPECTRA-PHYSICS INC (Continued) **S105628344**

State Senate District Code: 13
Facility ID: Not reported
Activity: Not reported
Activity Name: Not reported
AWP Code: Not reported
Proposed Budget: Not reported
AWP Completion Date: Not reported
Revised Due Date: Not reported
Comments Date: Not reported
Est Person-Yrs to complete: Not reported
Estimated Size: Not reported
Request to Delete Activity: Not reported
Activity Status: Not reported
Definition of Status: Not reported
Liquids Removed (Gals): Not reported
Liquids Treated (Gals): Not reported
Action Included Capping: Not reported
Well Decommissioned: Not reported
Action Included Fencing: Not reported
Removal Action Certification: Not reported
Activity Comments: Not reported
For Commercial Reuse: Not reported
For Industrial Reuse: Not reported
For Residential Reuse: Not reported
Unknown Type: Not reported
Alternate Address: 1250 WEST MIDDLEFIELD ROAD
Alternate City,St,Zip: MOUNTAIN VIEW, CA 94042
Alternate Address: 1250 W MIDDLEFIELD RD
Alternate City,St,Zip: MOUNTAIN VIEW, CA 94043
Alternate Address: 1250 W MIDDLEFIELD RD
Alternate City,St,Zip: MOUNTAIN VIEW, CA 94043
Background Info: Not reported
Comments Date: 01011989
Comments: This is the date the site was first listed AWP pursuant to
Comments Date: 01011989
Comments: Section 25356
Comments Date: 07251991
Comments: Groundwater and soil is contaminated with VOCs. Elevated
Comments Date: 07251991
Comments: concentrations of VOCs detected in water samples from
Comments Date: 07251991
Comments: Permanente Creek. Potential health threats include drinking,
Comments Date: 07251991
Comments: touching, or inhaling groundwater and groundwater vapors or
Comments Date: 07251991
Comments: touching/ingesting contaminated soils.
Comments Date: 07251991
Comments: Site is currently under RWQCB oversight.
ID Name: HWIS IDENTIFICATION CODE
ID Value: CAD009138488
ID Name: BEP DATABASE PCODE
ID Value: P23083
Alternate Name: SPECTRA-PHYSICS
Alternate Name: SPECTRA PHYSICS, INC.
Alternate Name: Not reported
Special Programs Code: Not reported
Special Programs Name: Not reported

SPECTRA-PHYSICS INC (Continued) **S105628344**

HWP:
EPA Id: CAD009138488
Cleanup Status: KNOWN GENERATORS
Latitude: 37.40770
Longitude: -122.0806
Facility Type: Historical - Non-Operating
Facility Size: Not reported
Team: Not reported
Supervisor: Not reported
Site Code: Not reported
Assembly District: 24
Senate District: 13
Public Information Officer: Not reported
Public Information Officer: Not reported

Alias:
EPA Id: CAD009138488
Facility Type: Historical - Non-Operating
Alias Type: Envirostor ID Number
Alias: 43360084

O74 **PALO ALTO BARKLAND BAPTIST CHURCH** **CA DEED** **S112853620**
West **1250 WEST MIDDLEFIELD** **CA HAZNET** **N/A**
1/4-1/2 **MOUNTAIN VIEW, CA 00000**
0.332 mi.
1752 ft. **Site 5 of 5 in cluster O**

Relative:
Lower

Actual:
40 ft.

DEED:
Envirostor ID: SL721201221
Area: Not reported
Sub Area: Not reported
Site Type: SLIC
Status: OPEN - REMEDIATION
Agency: SWRCB
Covenant Uploaded: Y
Deed Date(s): 09/07/1994

Envirostor ID: SL721201221
Area: Not reported
Sub Area: Not reported
Site Type: SLIC
Status: OPEN - REMEDIATION
Agency: SWRCB
Covenant Uploaded: Y
Deed Date(s): 09/18/2012

HAZNET:
envid: S112853620
Year: 1994
GEPAID: CAC000927256
Contact: Not reported
Telephone: 0000000000
Mailing Name: Not reported
Mailing Address: 1250 WEST MIDDLEFIELD
Mailing City,St,Zip: MOUNTAIN VIEW, CA 000000000
Gen County: Not reported

PALO ALTO BARKLAND BAPTIST CHURCH (Continued) **S112853620**

TSD EPA ID: CAL000027741
TSD County: Not reported
Waste Category: Asbestos containing waste
Disposal Method: Disposal, Land Fill
Tons: 7.5852
Cat Decode: Not reported
Method Decode: Not reported
Facility County: Santa Clara

P75 **RAISCH COMPANY** **CA HIST CORTESE** **S105025085**
NNE **1105 L AVENIDA** **N/A**
1/4-1/2 **MOUNTAIN VIEW, CA**
0.345 mi.
1820 ft. **Site 1 of 3 in cluster P**

Relative:
Lower

Actual:
29 ft.

HIST CORTESE:
Region: CORTESE
Facility County Code: 43
Reg By: LTNKA
Reg Id: 43-1095

P76 **KAISER SAND & GRAVEL** **CA LUST** **S101594532**
NNE **1065 L'AVENIDA AVE** **CA SWEEPS UST** **N/A**
1/4-1/2 **MOUNTAIN VIEW, CA 94043** **CA FID UST**
0.345 mi.
1820 ft. **Site 2 of 3 in cluster P**

Relative:
Lower

Actual:
29 ft.

LUST:
Region: STATE
Global Id: T0608590132
Latitude: 37.4129419
Longitude: -122.0700908
Case Type: LUST Cleanup Site
Status: Completed - Case Closed
Status Date: 04/03/2001
Lead Agency: SANTA CLARA COUNTY LOP
Case Worker: UST
Local Agency: SANTA CLARA COUNTY LOP
RB Case Number: Not reported
LOC Case Number: Not reported
File Location: All Files are on GeoTracker or in the Local Agency Database
Potential Media Affect: Other Groundwater (uses other than drinking water)
Potential Contaminants of Concern: Gasoline
Site History: Not reported

Click here to access the California GeoTracker records for this facility:

Contact:
Global Id: T0608590132
Contact Type: Regional Board Caseworker
Contact Name: Regional Water Board
Organization Name: SAN FRANCISCO BAY RWQCB (REGION 2)
Address: 1515 CLAY ST SUITE 1400
City: OAKLAND
Email: Not reported
Phone Number: Not reported

KAISER SAND & GRAVEL (Continued) **S101594532**

Global Id: T0608590132
Contact Type: Local Agency Caseworker
Contact Name: UST CASE WORKER
Organization Name: SANTA CLARA COUNTY LOP
Address: 1555 Berger Drive, Suite 300
City: SAN JOSE
Email: Not reported
Phone Number: 4089183400

Status History:
Global Id: T0608590132
Status: Open - Case Begin Date
Status Date: 12/27/1985

Global Id: T0608590132
Status: Open - Site Assessment
Status Date: 12/27/1985

Global Id: T0608590132
Status: Open - Site Assessment
Status Date: 04/23/1989

Global Id: T0608590132
Status: Completed - Case Closed
Status Date: 04/03/2001

Regulatory Activities:
Global Id: T0608590132
Action Type: RESPONSE
Date: 03/26/2016
Action: Soil and Water Investigation Workplan

Global Id: T0608590132
Action Type: RESPONSE
Date: 05/18/1992
Action: Monitoring Report - Quarterly

Global Id: T0608590132
Action Type: RESPONSE
Date: 05/23/2000
Action: Monitoring Report - Quarterly

Global Id: T0608590132
Action Type: RESPONSE
Date: 07/31/2000
Action: Monitoring Report - Quarterly

Global Id: T0608590132
Action Type: RESPONSE
Date: 01/06/1986
Action: Tank Removal Report / UST Sampling Report

Global Id: T0608590132
Action Type: RESPONSE
Date: 04/09/1992
Action: Tank Removal Report / UST Sampling Report

KAISER SAND & GRAVEL (Continued) **S101594532**

Global Id:	T0608590132
Action Type:	RESPONSE
Date:	02/21/1992
Action:	NPDES / WDR Reports
Global Id:	T0608590132
Action Type:	RESPONSE
Date:	06/01/1993
Action:	Interim Remedial Action Report
Global Id:	T0608590132
Action Type:	RESPONSE
Date:	04/27/1992
Action:	Monitoring Report - Quarterly
Global Id:	T0608590132
Action Type:	RESPONSE
Date:	08/01/2000
Action:	Monitoring Report - Quarterly
Global Id:	T0608590132
Action Type:	RESPONSE
Date:	07/30/1999
Action:	Monitoring Report - Quarterly
Global Id:	T0608590132
Action Type:	RESPONSE
Date:	07/31/1999
Action:	Monitoring Report - Quarterly
Global Id:	T0608590132
Action Type:	RESPONSE
Date:	10/31/1999
Action:	Monitoring Report - Quarterly
Global Id:	T0608590132
Action Type:	RESPONSE
Date:	08/08/1997
Action:	Monitoring Report - Quarterly
Global Id:	T0608590132
Action Type:	Other
Date:	12/27/1985
Action:	Leak Reported
Global Id:	T0608590132
Action Type:	REMEDIATION
Date:	02/23/1989
Action:	Excavation
Global Id:	T0608590132
Action Type:	ENFORCEMENT
Date:	03/12/1991
Action:	Notice of Responsibility - #40183
Global Id:	T0608590132
Action Type:	ENFORCEMENT

KAISER SAND & GRAVEL (Continued) **S101594532**

Date: 07/31/2000
Action: Staff Letter - #30723

Global Id: T0608590132
Action Type: ENFORCEMENT
Date: 08/06/1997
Action: Staff Letter - #30708

Global Id: T0608590132
Action Type: ENFORCEMENT
Date: 04/03/2001
Action: Closure/No Further Action Letter

Global Id: T0608590132
Action Type: RESPONSE
Date: 03/03/1998
Action: Verbal Communication

Global Id: T0608590132
Action Type: RESPONSE
Date: 10/26/2000
Action: Other Report / Document

Global Id: T0608590132
Action Type: RESPONSE
Date: 06/04/1999
Action: Correspondence

Global Id: T0608590132
Action Type: RESPONSE
Date: 11/03/1998
Action: Monitoring Report - Quarterly

Global Id: T0608590132
Action Type: RESPONSE
Date: 06/04/1999
Action: Monitoring Report - Quarterly

Global Id: T0608590132
Action Type: RESPONSE
Date: 08/25/1999
Action: Monitoring Report - Quarterly

Global Id: T0608590132
Action Type: RESPONSE
Date: 06/17/1994
Action: Tank Removal Report / UST Sampling Report

Global Id: T0608590132
Action Type: RESPONSE
Date: 12/05/2000
Action: Monitoring Report - Quarterly

Global Id: T0608590132
Action Type: RESPONSE
Date: 10/12/2000
Action: Monitoring Report - Quarterly

KAISER SAND & GRAVEL (Continued) **S101594532**

Global Id:	T0608590132
Action Type:	RESPONSE
Date:	03/18/1994
Action:	Tank Removal Report / UST Sampling Report
Global Id:	T0608590132
Action Type:	RESPONSE
Date:	10/15/2001
Action:	Correspondence
Global Id:	T0608590132
Action Type:	RESPONSE
Date:	07/25/1989
Action:	Monitoring Report - Quarterly
Global Id:	T0608590132
Action Type:	RESPONSE
Date:	08/06/1997
Action:	Monitoring Report - Quarterly
Global Id:	T0608590132
Action Type:	RESPONSE
Date:	06/02/1989
Action:	Tank Removal Report / UST Sampling Report
Global Id:	T0608590132
Action Type:	RESPONSE
Date:	06/13/1988
Action:	Preliminary Site Assessment Report
Global Id:	T0608590132
Action Type:	RESPONSE
Date:	07/20/1998
Action:	Other Report / Document
Global Id:	T0608590132
Action Type:	RESPONSE
Date:	05/19/1994
Action:	Monitoring Report - Quarterly
Global Id:	T0608590132
Action Type:	RESPONSE
Date:	06/09/1998
Action:	Monitoring Report - Quarterly
Global Id:	T0608590132
Action Type:	ENFORCEMENT
Date:	05/01/1999
Action:	Staff Letter - #30716
Global Id:	T0608590132
Action Type:	RESPONSE
Date:	04/18/2001
Action:	Monitoring Report - Quarterly
Global Id:	T0608590132
Action Type:	RESPONSE

KAISER SAND & GRAVEL (Continued) **S101594532**

Date: 12/17/1999
Action: Monitoring Report - Quarterly

Global Id: T0608590132
Action Type: RESPONSE
Date: 11/22/1985
Action: Tank Removal Report / UST Sampling Report

Global Id: T0608590132
Action Type: RESPONSE
Date: 01/29/1999
Action: Monitoring Report - Quarterly

Global Id: T0608590132
Action Type: RESPONSE
Date: 04/27/1988
Action: Unauthorized Release Form

Global Id: T0608590132
Action Type: RESPONSE
Date: 06/13/1989
Action: Tank Removal Report / UST Sampling Report

Global Id: T0608590132
Action Type: RESPONSE
Date: 05/23/2000
Action: Request for Closure

Global Id: T0608590132
Action Type: RESPONSE
Date: 08/29/1994
Action: Remedial Progress Report

Global Id: T0608590132
Action Type: RESPONSE
Date: 09/01/1989
Action: Preliminary Site Assessment Report

Global Id: T0608590132
Action Type: RESPONSE
Date: 07/17/1991
Action: Tank Removal Report / UST Sampling Report

Global Id: T0608590132
Action Type: RESPONSE
Date: 06/08/1989
Action: Preliminary Site Assessment Report

Global Id: T0608590132
Action Type: RESPONSE
Date: 04/26/2016
Action: Site Assessment Report

Global Id: T0608590132
Action Type: RESPONSE
Date: 03/01/1992
Action: Interim Remedial Action Report

KAISER SAND & GRAVEL (Continued) **S101594532**

Global Id: T0608590132
Action Type: RESPONSE
Date: 03/06/1992
Action: Interim Remedial Action Report

LUST SANTA CLARA:
Region: SANTA CLARA
SCVWD ID: 06S2W15F01F
Date Closed: 04/03/2001
EDR Link ID: 06S2W15F01F

SWEEPS UST:
Status: Not reported
Comp Number: 11504
Number: Not reported
Board Of Equalization: Not reported
Referral Date: Not reported
Action Date: Not reported
Created Date: Not reported
Owner Tank Id: Not reported
SWRCB Tank Id: 43-005-011504-000001
Tank Status: Not reported
Capacity: 10000
Active Date: Not reported
Tank Use: M.V. FUEL
STG: PRODUCT
Content: DIESEL
Number Of Tanks: 2

Status: Not reported
Comp Number: 11504
Number: Not reported
Board Of Equalization: Not reported
Referral Date: Not reported
Action Date: Not reported
Created Date: Not reported
Owner Tank Id: Not reported
SWRCB Tank Id: 43-005-011504-000002
Tank Status: Not reported
Capacity: 500
Active Date: Not reported
Tank Use: M.V. FUEL
STG: PRODUCT
Content: REG UNLEADED
Number Of Tanks: Not reported

CA FID UST:
Facility ID: 43004487
Regulated By: UTNKI
Regulated ID: 00011504
Cortese Code: Not reported
SIC Code: Not reported
Facility Phone: Not reported
Mail To: Not reported
Mailing Address: 1065 L'AVENIDA

KAISER SAND & GRAVEL (Continued) **S101594532**

Mailing Address 2: Not reported
Mailing City,St,Zip: MOUNTAIN VIEW 94040
Contact: Not reported
Contact Phone: Not reported
DUNs Number: Not reported
NPDES Number: Not reported
EPA ID: Not reported
Comments: Not reported
Status: Inactive

P77 **KAISER SAND & GRAVEL** **CA LUST** **S105025084**
NNE **1065 L'AVENIDA AVE** **CA SLIC** **N/A**
1/4-1/2 **MOUNTAIN VIEW, CA 94043** **CA HIST LUST**
0.345 mi. **CA HIST CORTESE**
1820 ft. **Site 3 of 3 in cluster P**

Relative:
Lower

Actual:
29 ft.

LUST REG 2:
Region: 2
Facility Id: Not reported
Facility Status: Case Closed
Case Number: 06S2W15F01f
How Discovered: Not reported
Leak Cause: Not reported
Leak Source: Not reported
Date Leak Confirmed: Not reported
Oversight Program: LUST
Prelim. Site Assesment Wokplan Submitted: Not reported
Preliminary Site Assesment Began: 12/27/1985
Pollution Characterization Began: 4/23/1989
Pollution Remediation Plan Submitted: Not reported
Date Remediation Action Underway: Not reported
Date Post Remedial Action Monitoring Began: Not reported

SLIC REG 2:
Region: 2
Facility ID: SL18292713
Facility Status: Not reported
Date Closed: Not reported
Local Case #: Not reported
How Discovered: Not reported
Leak Cause: Not reported
Leak Source: Not reported
Date Confirmed: Not reported
Date Prelim Site Assmnt Workplan Submitted: Not reported
Date Preliminary Site Assessment Began: Not reported
Date Pollution Characterization Began: Not reported
Date Remediation Plan Submitted: Not reported
Date Remedial Action Underway: Not reported
Date Post Remedial Action Monitoring Began: Not reported

HIST LUST SANTA CLARA:
Region: SANTA CLARA
Region Code: 2
SCVWD ID: 06S2W15F01
Oversite Agency: SCVWD
Date Listed: 1986-01-01 00:00:00
Closed Date: 2001-04-03 00:00:00

KAISER SAND & GRAVEL (Continued) **S105025084**

HIST CORTESE:
Region: CORTESE
Facility County Code: 43
Reg By: LTNKA
Reg Id: 43-0772

Q78 **UNION OIL SS 6359** **CA LUST** **1000167442**
ESE **830 LEONG DR** **CA HIST LUST** **N/A**
1/4-1/2 **MOUNTAIN VIEW, CA 94043** **CA HIST UST**
0.347 mi.
1831 ft. **Site 1 of 3 in cluster Q**

Relative: Higher

Actual: 46 ft.

LUST REG 2:
Region: 2
Facility Id: Not reported
Facility Status: Case Closed
Case Number: 06S2W15Q01f
How Discovered: Not reported
Leak Cause: Not reported
Leak Source: Not reported
Date Leak Confirmed: Not reported
Oversight Program: LUST
Prelim. Site Assesment Wokplan Submitted: Not reported
Preliminary Site Assesment Began: 7/5/1988
Pollution Characterization Began: 7/5/1988
Pollution Remediation Plan Submitted: Not reported
Date Remediation Action Underway: Not reported
Date Post Remedial Action Monitoring Began: 7/14/1988

HIST LUST SANTA CLARA:
Region: SANTA CLARA
Region Code: 2
SCVWD ID: 06S2W15Q01
Oversite Agency: SCVWD
Date Listed: 1989-01-01 00:00:00
Closed Date: 1991-08-16 00:00:00

HIST UST:
File Number: 00020A08
URL: http://geotracker.waterboards.ca.gov/ustpdfs/pdf/00020A08.pdf
Region: STATE
Facility ID: 00000030705
Facility Type: Gas Station
Other Type: Not reported
Contact Name: DON W. LEE
Telephone: 4159617600
Owner Name: UNION OIL CO.
Owner Address: 1 CALIFORNIA ST. SUITE 2700
Owner City,St,Zip: SAN FRANCISCO, CA 94111
Total Tanks: 0007

Tank Num: 001
Container Num: 6359-1-1
Year Installed: 1973
Tank Capacity: 00010000
Tank Used for: PRODUCT

UNION OIL SS 6359 (Continued) **1000167442**

Type of Fuel:	UNLEADED
Container Construction Thickness:	Not reported
Leak Detection:	Stock Inventor
Tank Num:	002
Container Num:	6359-2-1
Year Installed:	1973
Tank Capacity:	00010000
Tank Used for:	PRODUCT
Type of Fuel:	PREMIUM
Container Construction Thickness:	Not reported
Leak Detection:	Stock Inventor
Tank Num:	003
Container Num:	6359-4-1
Year Installed:	Not reported
Tank Capacity:	00000550
Tank Used for:	WASTE
Type of Fuel:	WASTE OIL
Container Construction Thickness:	Not reported
Leak Detection:	Stock Inventor
Tank Num:	004
Container Num:	6359-1-1
Year Installed:	1973
Tank Capacity:	00010000
Tank Used for:	PRODUCT
Type of Fuel:	UNLEADED
Container Construction Thickness:	Not reported
Leak Detection:	Stock Inventor
Tank Num:	005
Container Num:	6359-2-1
Year Installed:	1973
Tank Capacity:	00010000
Tank Used for:	PRODUCT
Type of Fuel:	PREMIUM
Container Construction Thickness:	Not reported
Leak Detection:	Stock Inventor
Tank Num:	006
Container Num:	6359-4-1
Year Installed:	Not reported
Tank Capacity:	00000550
Tank Used for:	WASTE
Type of Fuel:	WASTE OIL
Container Construction Thickness:	Not reported
Leak Detection:	Stock Inventor
Tank Num:	007
Container Num:	8359-10-1
Year Installed:	Not reported
Tank Capacity:	00000000
Tank Used for:	WASTE
Type of Fuel:	Not reported
Container Construction Thickness:	6
Leak Detection:	Visual

UNION OIL SS 6359 (Continued) **1000167442**

Click here for Geo Tracker PDF:

Q79 **ARCO** **CA LUST** **S101594572**
ESE **830 LEONG DR** **CA SWEEPS UST** **N/A**
1/4-1/2 **MOUNTAIN VIEW, CA 94043** **CA FID UST**
0.347 mi. **CA CUPA Listings**
1831 ft. **Site 2 of 3 in cluster Q** **CA HIST CORTESE**

Relative: Higher

Actual: 46 ft.

LUST:

Region:	STATE
Global Id:	T0608501537
Latitude:	37.4050907953093
Longitude:	-122.067053318024
Case Type:	LUST Cleanup Site
Status:	Completed - Case Closed
Status Date:	08/16/1991
Lead Agency:	SANTA CLARA COUNTY LOP
Case Worker:	UST
Local Agency:	SANTA CLARA COUNTY LOP
RB Case Number:	Not reported
LOC Case Number:	Not reported
File Location:	All Files are on GeoTracker or in the Local Agency Database
Potential Media Affect:	Other Groundwater (uses other than drinking water)
Potential Contaminants of Concern:	Gasoline
Site History:	Not reported

Click here to access the California GeoTracker records for this facility:

Contact:

Global Id:	T0608501537
Contact Type:	Regional Board Caseworker
Contact Name:	Regional Water Board
Organization Name:	SAN FRANCISCO BAY RWQCB (REGION 2)
Address:	1515 CLAY ST SUITE 1400
City:	OAKLAND
Email:	Not reported
Phone Number:	Not reported

Global Id:	T0608501537
Contact Type:	Local Agency Caseworker
Contact Name:	UST CASE WORKER
Organization Name:	SANTA CLARA COUNTY LOP
Address:	1555 Berger Drive, Suite 300
City:	SAN JOSE
Email:	Not reported
Phone Number:	4089183400

Status History:

Global Id:	T0608501537
Status:	Open - Case Begin Date
Status Date:	07/05/1988

Global Id:	T0608501537
Status:	Open - Site Assessment
Status Date:	07/05/1988

Global Id:	T0608501537
Status:	Open - Verification Monitoring

ARCO (Continued) **S101594572**

Status Date: 07/14/1988

Global Id: T0608501537
Status: Completed - Case Closed
Status Date: 08/16/1991

Regulatory Activities:
Global Id: T0608501537
Action Type: Other
Date: 07/13/1988
Action: Leak Reported

Global Id: T0608501537
Action Type: ENFORCEMENT
Date: 08/16/1991
Action: Closure/No Further Action Letter

Global Id: T0608501537
Action Type: RESPONSE
Date: 07/05/1988
Action: Other Report / Document

Global Id: T0608501537
Action Type: RESPONSE
Date: 07/05/1988
Action: Other Report / Document

Global Id: T0608501537
Action Type: RESPONSE
Date: 07/05/1988
Action: Other Report / Document

Global Id: T0608501537
Action Type: RESPONSE
Date: 06/09/1987
Action: Other Report / Document

Global Id: T0608501537
Action Type: REMEDIATION
Date: 09/11/1990
Action: Excavation

Global Id: T0608501537
Action Type: RESPONSE
Date: 07/05/1988
Action: Other Report / Document

Global Id: T0608501537
Action Type: RESPONSE
Date: 07/05/1988
Action: Other Report / Document

Global Id: T0608501537
Action Type: ENFORCEMENT
Date: 08/16/1991
Action: Notice of Responsibility - #40188

ARCO (Continued) **S101594572**

Global Id: T0608501537
Action Type: RESPONSE
Date: 12/07/1988
Action: Other Report / Document

LUST SANTA CLARA:
Region: SANTA CLARA
SCVWD ID: 06S2W15Q01F
Date Closed: 08/16/1991
EDR Link ID: 06S2W15Q01F

SWEEPS UST:
Status: Active
Comp Number: 30705
Number: 9
Board Of Equalization: 44-000051
Referral Date: 05-04-92
Action Date: 05-04-92
Created Date: 10-13-88
Owner Tank Id: 6359-1-1
SWRCB Tank Id: 43-005-030705-000001
Tank Status: A
Capacity: 10000
Active Date: 07-01-85
Tank Use: M.V. FUEL
STG: P
Content: PLUS UNLEADED
Number Of Tanks: 4

Status: Active
Comp Number: 30705
Number: 9
Board Of Equalization: 44-000051
Referral Date: 05-04-92
Action Date: 05-04-92
Created Date: 10-13-88
Owner Tank Id: 6359-2-1
SWRCB Tank Id: 43-005-030705-000002
Tank Status: A
Capacity: 10000
Active Date: 01-06-94
Tank Use: M.V. FUEL
STG: P
Content: PLUS UNLEADED
Number Of Tanks: Not reported

Status: Active
Comp Number: 30705
Number: 9
Board Of Equalization: 44-000051
Referral Date: 05-04-92
Action Date: 05-04-92
Created Date: 10-13-88
Owner Tank Id: 6359-4-1
SWRCB Tank Id: 43-005-030705-000003

ARCO (Continued) **S101594572**

Tank Status: A
Capacity: 550
Active Date: 01-06-94
Tank Use: OIL
STG: W
Content: WASTE OIL
Number Of Tanks: Not reported

Status: Active
Comp Number: 30705
Number: 9
Board Of Equalization: 44-000051
Referral Date: 05-04-92
Action Date: 05-04-92
Created Date: 10-13-88
Owner Tank Id: 4
SWRCB Tank Id: 43-005-030705-000004
Tank Status: A
Capacity: 12000
Active Date: 01-06-94
Tank Use: M.V. FUEL
STG: P
Content: REG UNLEADED
Number Of Tanks: Not reported

CA FID UST:
Facility ID: 43006957
Regulated By: UTNKA
Regulated ID: 00030705
Cortese Code: Not reported
SIC Code: Not reported
Facility Phone: 4159617600
Mail To: Not reported
Mailing Address: 830 LEONG DR
Mailing Address 2: Not reported
Mailing City,St,Zip: MOUNTAIN VIEW 94043
Contact: Not reported
Contact Phone: Not reported
DUNs Number: Not reported
NPDES Number: Not reported
EPA ID: Not reported
Comments: Not reported
Status: Active

CUPA SANTA CLARA:
Region: SANTA CLARA
PE#: 2201
Program Description: GENERATES WASTE OIL ONLY
Latitude: 37.390548
Longitude: -122.051178

HIST CORTESE:
Region: CORTESE
Facility County Code: 43
Reg By: LTNKA
Reg Id: 43-1577

R80 **MOFFETT FEDERAL AIRFIELD** **CA HIST CORTESE** **S105025099**
East **UNKNOWN BAYSHORE PKWY** **N/A**
1/4-1/2 **MOUNTAIN VIEW, CA 94043**
0.371 mi.
1960 ft. **Site 1 of 4 in cluster R**

Relative:
Higher

Actual:
54 ft.

HIST CORTESE:

Region:	CORTESE
Facility County Code:	43
Reg By:	LTNKA
Reg Id:	43-2316
Region:	CORTESE
Facility County Code:	43
Reg By:	LTNKA
Reg Id:	43-2317

R81 **MOFFET FIELD BLDG #221** **CA HIST LUST** **S104541849**
East **BAYSHORE PARKWAY** **N/A**
1/4-1/2 **MOUNTAIN VIEW, CA**
0.371 mi.
1960 ft. **Site 2 of 4 in cluster R**

Relative:
Higher

Actual:
54 ft.

HIST LUST SANTA CLARA:

Region:	SANTA CLARA
Region Code:	2
SCVWD ID:	06S2W14D02
Oversite Agency:	SFRWQCB
Date Listed:	1998-04-09 00:00:00
Closed Date:	Not reported

R82 **NAS MOFFETT FIELD SANITARY LAN** **CA WMUDS/SWAT** **S103441145**
East **NAVAL AIR STATION** **N/A**
1/4-1/2 **MOFFETT FIELD, CA 94035**
0.371 mi.
1960 ft. **Site 3 of 4 in cluster R**

Relative:
Higher

Actual:
54 ft.

WMUDS/SWAT:

Edit Date:	Not reported
Complexity:	Not reported
Primary Waste:	Not reported
Primary Waste Type:	Not reported
Secondary Waste:	Not reported
Secondary Waste Type:	Not reported
Base Meridian:	MD
NPID:	Not reported
Tonnage:	0
Regional Board ID:	Not reported
Municipal Solid Waste:	False
Superorder:	False
Open To Public:	False
Waste List:	False
Agency Type:	Not reported
Agency Name:	PUBLIC WORKS DEPT.
Agency Department:	Not reported
Agency Address:	NAVAL AIR STATION
Agency City,St,Zip:	MOFFETT FIELD 94035
Agency Contact:	Not reported

NAS MOFFETT FIELD SANITARY LAN (Continued) **S103441145**

Agency Telephone:	4159665386
Land Owner Name:	COMMANDING OFFICER
Land Owner Address:	NAVAL AIR STATION
Land Owner City,St,Zip:	MOFFETT FIELD, CA 94035
Land Owner Contact:	Not reported
Land Owner Phone:	4159665698
Region:	2
Facility Type:	Not reported
Facility Description:	Not reported
Facility Telephone:	Not reported
SWAT Facility Name:	NAS MOFFETT FIELD SANITARY LANDFILL
Primary SIC:	Not reported
Secondary SIC:	Not reported
Comments:	Not reported
Last Facility Editors:	Not reported
Waste Discharge System:	False
Solid Waste Assessment Test Program:	True
Toxic Pits Cleanup Act Program:	False
Resource Conservation Recovery Act:	False
Department of Defence:	True
Solid Waste Assessment Test Program:	PUBLIC WORKS DEPT.
Threat to Water Quality:	Not reported
Sub Chapter 15:	False
Regional Board Project Officer:	LWT
Number of WMUDS at Facility:	1
Section Range:	06S02W
RCRA Facility:	Not reported
Waste Discharge Requirements:	Not reported
Self-Monitoring Rept. Frequency:	Not reported
Waste Discharge System ID:	2 438009001
Solid Waste Information ID:	43-AA-0005

R83 **MOFFET FIELD TANK #77** **CA HIST LUST** **S104541850**
East **BAYSHORE PARKWAY** **N/A**
1/4-1/2 **MOUNTAIN VIEW, CA**
0.371 mi.
1960 ft. **Site 4 of 4 in cluster R**

Relative:
Higher

Actual:
54 ft.

HIST LUST SANTA CLARA:

Region:	SANTA CLARA
Region Code:	2
SCVWD ID:	06S2W14D03
Oversite Agency:	SFRWQCB
Date Listed:	1998-04-09 00:00:00
Closed Date:	Not reported

Q84 **850 LEONG DRIVE MTN VIEW** **CA SLIC** **S111239525**
ESE **850 LEONG DRIVE** **CA BROWNFIELDS** **N/A**
1/4-1/2 **MOUNTAIN VIEW, CA 94043**
0.375 mi.
1981 ft. **Site 3 of 3 in cluster Q**

Relative:
Higher

Actual:
44 ft.

SLIC:

Region:	STATE
Facility Status:	**Open - Site Assessment**
Status Date:	09/02/2011

850 LEONG DRIVE MTN VIEW (Continued) **S111239525**

Global Id:	T10000003248
Lead Agency:	US ENVIRONMENTAL PROTECTION AGENCY
Lead Agency Case Number:	Not reported
Latitude:	37.40544
Longitude:	-122.066098
Case Type:	Cleanup Program Site
Case Worker:	Not reported
Local Agency:	Not reported
RB Case Number:	Not reported
File Location:	Regional Board
Potential Media Affected:	Aquifer used for drinking water supply, Under Investigation
Potential Contaminants of Concern:	Other Chlorinated Hydrocarbons, Trichloroethylene (TCE)
Site History:	Site was developed in the 1970s with a motel, which currently occupies the site. Prior to that the land was used for agricultural purposes. Grab groundwater samples have been collected from the site by current property owner and EPA. Additional source investigation conducted by EPA, including grab groundwater and soil vapor samples. Results indicated elevated concentrations of VOCs (TCE and DCE) in groundwater to at least 60 feet bgs. EPA collected indoor air samples for VOCs; results below indoor air screening levels. The U.S. Environmental Protection Agency (EPA) determined groundwater contamination at this site is part of the MEW Superfund Study Area; lead regulatory agency oversight transitioned to EPA in February 2015.
	Not reported

Click here to access the California GeoTracker records for this facility:

BROWNFIELDS:
Global ID: T10000003248

S85 **SANTA CLARA VALLEY TRANSPORTAT** **CA LUST** **S103626342**
NNW **1235 L'AVENIDA** **CA SWEEPS UST** **N/A**
1/4-1/2 **MOUNTAIN VIEW, CA 94043** **CA EMI**
0.378 mi.
1998 ft. **Site 1 of 7 in cluster S**

Relative:
Lower

Actual:
30 ft.

LUST:

Region:	STATE
Global Id:	T0608501221
Latitude:	37.4127040510034
Longitude:	-122.074571727509
Case Type:	LUST Cleanup Site
Status:	Completed - Case Closed
Status Date:	09/11/1997
Lead Agency:	SAN FRANCISCO BAY RWQCB (REGION 2)
Case Worker:	UUU
Local Agency:	SANTA CLARA COUNTY LOP
RB Case Number:	43-1243
LOC Case Number:	Not reported
File Location:	Not reported
Potential Media Affect:	Other Groundwater (uses other than drinking water)
Potential Contaminants of Concern:	Waste Oil / Motor / Hydraulic / Lubricating
Site History:	Not reported

Click here to access the California GeoTracker records for this facility:

Contact:
Global Id: T0608501221

SANTA CLARA VALLEY TRANSPORTAT (Continued) **S103626342**

Contact Type: Regional Board Caseworker
Contact Name: Regional Water Board
Organization Name: SAN FRANCISCO BAY RWQCB (REGION 2)
Address: 1515 CLAY ST SUITE 1400
City: OAKLAND
Email: Not reported
Phone Number: Not reported

Global Id: T0608501221
Contact Type: Local Agency Caseworker
Contact Name: UST CASE WORKER
Organization Name: SANTA CLARA COUNTY LOP
Address: 1555 Berger Drive, Suite 300
City: SAN JOSE
Email: Not reported
Phone Number: 4089183400

Status History:
Global Id: T0608501221
Status: Open - Case Begin Date
Status Date: 08/25/1986

Global Id: T0608501221
Status: Open - Site Assessment
Status Date: 11/30/1988

Global Id: T0608501221
Status: Open - Site Assessment
Status Date: 01/12/1990

Global Id: T0608501221
Status: Open - Remediation
Status Date: 03/01/1990

Global Id: T0608501221
Status: Completed - Case Closed
Status Date: 09/11/1997

Regulatory Activities:
Global Id: T0608501221
Action Type: Other
Date: 08/25/1986
Action: Leak Stopped

Global Id: T0608501221
Action Type: ENFORCEMENT
Date: 09/11/1997
Action: Closure/No Further Action Letter

Global Id: T0608501221
Action Type: Other
Date: 08/25/1986
Action: Leak Reported

Global Id: T0608501221
Action Type: RESPONSE

SANTA CLARA VALLEY TRANSPORTAT (Continued) **S103626342**

Date: 01/01/2003
Action: Other Report / Document

Global Id: T0608501221
Action Type: RESPONSE
Date: 09/11/1997
Action: Other Report / Document

Global Id: T0608501221
Action Type: Other
Date: 08/25/1986
Action: Leak Discovery

Region: STATE
Global Id: T0608502008
Latitude: 37.413282
Longitude: -122.0741788
Case Type: LUST Cleanup Site
Status: Completed - Case Closed
Status Date: 09/15/1997
Lead Agency: SAN FRANCISCO BAY RWQCB (REGION 2)
Case Worker: UUU
Local Agency: SANTA CLARA COUNTY LOP
RB Case Number: 43-2185
LOC Case Number: Not reported
File Location: Not reported
Potential Media Affect: Other Groundwater (uses other than drinking water)
Potential Contaminants of Concern: Gasoline
Site History: Not reported

Click here to access the California GeoTracker records for this facility:

Contact:
Global Id: T0608502008
Contact Type: Regional Board Caseworker
Contact Name: Regional Water Board
Organization Name: SAN FRANCISCO BAY RWQCB (REGION 2)
Address: 1515 CLAY ST SUITE 1400
City: OAKLAND
Email: Not reported
Phone Number: Not reported

Global Id: T0608502008
Contact Type: Local Agency Caseworker
Contact Name: UST CASE WORKER
Organization Name: SANTA CLARA COUNTY LOP
Address: 1555 Berger Drive, Suite 300
City: SAN JOSE
Email: Not reported
Phone Number: 4089183400

Status History:
Global Id: T0608502008
Status: Completed - Case Closed
Status Date: 09/15/1997

SANTA CLARA VALLEY TRANSPORTAT (Continued) **S103626342**

Global Id: T0608502008
Status: Open - Case Begin Date
Status Date: 09/15/1997

Regulatory Activities:
Global Id: T0608502008
Action Type: Other
Date: 09/15/1997
Action: Leak Stopped

Global Id: T0608502008
Action Type: Other
Date: 09/15/1997
Action: Leak Reported

Global Id: T0608502008
Action Type: Other
Date: 09/15/1997
Action: Leak Discovery

Region: STATE
Global Id: T0608502006
Latitude: 37.413218
Longitude: -122.0749
Case Type: LUST Cleanup Site
Status: Completed - Case Closed
Status Date: 09/12/1997
Lead Agency: SAN FRANCISCO BAY RWQCB (REGION 2)
Case Worker: UUU
Local Agency: SANTA CLARA COUNTY LOP
RB Case Number: 43-2183
LOC Case Number: Not reported
File Location: Not reported
Potential Media Affect: Soil
Potential Contaminants of Concern: Stoddard solvent / Mineral Spriits / Distillates
Site History: Not reported

Click here to access the California GeoTracker records for this facility:

Contact:
Global Id: T0608502006
Contact Type: Regional Board Caseworker
Contact Name: Regional Water Board
Organization Name: SAN FRANCISCO BAY RWQCB (REGION 2)
Address: 1515 CLAY ST SUITE 1400
City: OAKLAND
Email: Not reported
Phone Number: Not reported

Global Id: T0608502006
Contact Type: Local Agency Caseworker
Contact Name: UST CASE WORKER
Organization Name: SANTA CLARA COUNTY LOP
Address: 1555 Berger Drive, Suite 300
City: SAN JOSE
Email: Not reported

SANTA CLARA VALLEY TRANSPORTAT (Continued) **S103626342**

Phone Number: 4089183400

Status History:
Global Id: T0608502006
Status: Open - Case Begin Date
Status Date: 08/12/1997

Global Id: T0608502006
Status: Open - Site Assessment
Status Date: 08/12/1997

Global Id: T0608502006
Status: Completed - Case Closed
Status Date: 09/12/1997

Regulatory Activities:
Global Id: T0608502006
Action Type: Other
Date: 09/12/1997
Action: Leak Stopped

Global Id: T0608502006
Action Type: Other
Date: 09/12/1997
Action: Leak Reported

Global Id: T0608502006
Action Type: Other
Date: 09/12/1997
Action: Leak Discovery

Region: STATE
Global Id: T0608502007
Latitude: 37.413282
Longitude: -122.0741788
Case Type: LUST Cleanup Site
Status: Completed - Case Closed
Status Date: 09/15/1997
Lead Agency: SAN FRANCISCO BAY RWQCB (REGION 2)
Case Worker: UUU
Local Agency: SANTA CLARA COUNTY LOP
RB Case Number: 43-2184
LOC Case Number: Not reported
File Location: Not reported
Potential Media Affect: Other Groundwater (uses other than drinking water)
Potential Contaminants of Concern: Diesel
Site History: Not reported

Click here to access the California GeoTracker records for this facility:

Contact:
Global Id: T0608502007
Contact Type: Regional Board Caseworker
Contact Name: Regional Water Board
Organization Name: SAN FRANCISCO BAY RWQCB (REGION 2)
Address: 1515 CLAY ST SUITE 1400

SANTA CLARA VALLEY TRANSPORTAT (Continued) **S103626342**

City: OAKLAND
Email: Not reported
Phone Number: Not reported

Global Id: T0608502007
Contact Type: Local Agency Caseworker
Contact Name: UST CASE WORKER
Organization Name: SANTA CLARA COUNTY LOP
Address: 1555 Berger Drive, Suite 300
City: SAN JOSE
Email: Not reported
Phone Number: 4089183400

Status History:
Global Id: T0608502007
Status: Open - Case Begin Date
Status Date: 08/18/1997

Global Id: T0608502007
Status: Completed - Case Closed
Status Date: 09/15/1997

Regulatory Activities:
Global Id: T0608502007
Action Type: Other
Date: 08/18/1997
Action: Leak Stopped

Global Id: T0608502007
Action Type: Other
Date: 09/15/1997
Action: Leak Reported

Global Id: T0608502007
Action Type: Other
Date: 08/18/1997
Action: Leak Discovery

LUST REG 2:
Region: 2
Facility Id: 43-1243
Facility Status: Case Closed
Case Number: 06S2W15E03
How Discovered: Tank Closure
Leak Cause: Structure Failure
Leak Source: Tank
Date Leak Confirmed: Not reported
Oversight Program: LUST
Prelim. Site Assesment Wokplan Submitted: Not reported
Preliminary Site Assesment Began: 11/30/1988
Pollution Characterization Began: 1/12/1990
Pollution Remediation Plan Submitted: 3/1/1990
Date Remediation Action Underway: Not reported
Date Post Remedial Action Monitoring Began: Not reported

SANTA CLARA VALLEY TRANSPORTAT (Continued) **S103626342**

Region: 2
Facility Id: 43-2183
Facility Status: Case Closed
Case Number: 43-2183
How Discovered: Tank Closure
Leak Cause: UNK
Leak Source: UNK
Date Leak Confirmed: 9/12/1997
Oversight Program: LUST
Prelim. Site Assesment Wokplan Submitted: Not reported
Preliminary Site Assesment Began: Not reported
Pollution Characterization Began: Not reported
Pollution Remediation Plan Submitted: Not reported
Date Remediation Action Underway: Not reported
Date Post Remedial Action Monitoring Began: Not reported

Region: 2
Facility Id: 43-2184
Facility Status: Case Closed
Case Number: 43-2184
How Discovered: Tank Closure
Leak Cause: UNK
Leak Source: UNK
Date Leak Confirmed: Not reported
Oversight Program: LUST
Prelim. Site Assesment Wokplan Submitted: Not reported
Preliminary Site Assesment Began: Not reported
Pollution Characterization Began: Not reported
Pollution Remediation Plan Submitted: Not reported
Date Remediation Action Underway: Not reported
Date Post Remedial Action Monitoring Began: Not reported

Region: 2
Facility Id: 43-2185
Facility Status: Case Closed
Case Number: 43-2185
How Discovered: Tank Closure
Leak Cause: UNK
Leak Source: UNK
Date Leak Confirmed: Not reported
Oversight Program: LUST
Prelim. Site Assesment Wokplan Submitted: Not reported
Preliminary Site Assesment Began: Not reported
Pollution Characterization Began: Not reported
Pollution Remediation Plan Submitted: Not reported
Date Remediation Action Underway: Not reported
Date Post Remedial Action Monitoring Began: Not reported

LUST SANTA CLARA:
Region: SANTA CLARA
SCVWD ID: 06S2W15E03F
Date Closed: 09/11/1997
EDR Link ID: 06S2W15E03F

SWEEPS UST:
Status: Not reported

SANTA CLARA VALLEY TRANSPORTAT (Continued) **S103626342**

Comp Number:	156
Number:	Not reported
Board Of Equalization:	Not reported
Referral Date:	Not reported
Action Date:	Not reported
Created Date:	Not reported
Owner Tank Id:	Not reported
SWRCB Tank Id:	43-000-000156-000001
Tank Status:	Not reported
Capacity:	10000
Active Date:	Not reported
Tank Use:	M.V. FUEL
STG:	PRODUCT
Content:	DIESEL
Number Of Tanks:	4

Status:	Not reported
Comp Number:	156
Number:	Not reported
Board Of Equalization:	Not reported
Referral Date:	Not reported
Action Date:	Not reported
Created Date:	Not reported
Owner Tank Id:	Not reported
SWRCB Tank Id:	43-000-000156-000002
Tank Status:	Not reported
Capacity:	10000
Active Date:	Not reported
Tank Use:	M.V. FUEL
STG:	PRODUCT
Content:	DIESEL
Number Of Tanks:	Not reported

Status:	Not reported
Comp Number:	156
Number:	Not reported
Board Of Equalization:	Not reported
Referral Date:	Not reported
Action Date:	Not reported
Created Date:	Not reported
Owner Tank Id:	Not reported
SWRCB Tank Id:	43-000-000156-000003
Tank Status:	Not reported
Capacity:	10000
Active Date:	Not reported
Tank Use:	M.V. FUEL
STG:	PRODUCT
Content:	DIESEL
Number Of Tanks:	Not reported

Status:	Not reported
Comp Number:	156
Number:	Not reported
Board Of Equalization:	Not reported
Referral Date:	Not reported
Action Date:	Not reported
Created Date:	Not reported

SANTA CLARA VALLEY TRANSPORTAT (Continued) **S103626342**

Owner Tank Id: Not reported
SWRCB Tank Id: 43-000-000156-000004
Tank Status: Not reported
Capacity: 10000
Active Date: Not reported
Tank Use: M.V. FUEL
STG: PRODUCT
Content: DIESEL
Number Of Tanks: Not reported

EMI:

Year: 2003
County Code: 43
Air Basin: SF
Facility ID: 13038
Air District Name: BA
SIC Code: 9621
Air District Name: BAY AREA AQMD
Community Health Air Pollution Info System: Not reported
Consolidated Emission Reporting Rule: Not reported
Total Organic Hydrocarbon Gases Tons/Yr: 0
Reactive Organic Gases Tons/Yr: 0
Carbon Monoxide Emissions Tons/Yr: 0
NOX - Oxides of Nitrogen Tons/Yr: 1
SOX - Oxides of Sulphur Tons/Yr: 0
Particulate Matter Tons/Yr: 0
Part. Matter 10 Micrometers and Smllr Tons/Yr: 0

Year: 2004
County Code: 43
Air Basin: SF
Facility ID: 13038
Air District Name: BA
SIC Code: 9621
Air District Name: BAY AREA AQMD
Community Health Air Pollution Info System: Not reported
Consolidated Emission Reporting Rule: Not reported
Total Organic Hydrocarbon Gases Tons/Yr: 0.078
Reactive Organic Gases Tons/Yr: 0.0652626
Carbon Monoxide Emissions Tons/Yr: 0.215
NOX - Oxides of Nitrogen Tons/Yr: 0.99
SOX - Oxides of Sulphur Tons/Yr: 0.031
Particulate Matter Tons/Yr: 0.071
Part. Matter 10 Micrometers and Smllr Tons/Yr: 0.069296

Year: 2005
County Code: 43
Air Basin: SF
Facility ID: 13038
Air District Name: BA
SIC Code: 9621
Air District Name: BAY AREA AQMD
Community Health Air Pollution Info System: Not reported
Consolidated Emission Reporting Rule: Not reported
Total Organic Hydrocarbon Gases Tons/Yr: .022
Reactive Organic Gases Tons/Yr: .0210334
Carbon Monoxide Emissions Tons/Yr: .007

SANTA CLARA VALLEY TRANSPORTAT (Continued) **S103626342**

NOX - Oxides of Nitrogen Tons/Yr:	.03
SOX - Oxides of Sulphur Tons/Yr:	0
Particulate Matter Tons/Yr:	.002
Part. Matter 10 Micrometers and Smllr Tons/Yr:	.001952

Year:	2006
County Code:	43
Air Basin:	SF
Facility ID:	13038
Air District Name:	BA
SIC Code:	9621
Air District Name:	BAY AREA AQMD
Community Health Air Pollution Info System:	Not reported
Consolidated Emission Reporting Rule:	Not reported
Total Organic Hydrocarbon Gases Tons/Yr:	.028
Reactive Organic Gases Tons/Yr:	.0260536
Carbon Monoxide Emissions Tons/Yr:	.022
NOX - Oxides of Nitrogen Tons/Yr:	.101
SOX - Oxides of Sulphur Tons/Yr:	.002
Particulate Matter Tons/Yr:	.007
Part. Matter 10 Micrometers and Smllr Tons/Yr:	.006832

Year:	2007
County Code:	43
Air Basin:	SF
Facility ID:	13038
Air District Name:	BA
SIC Code:	9621
Air District Name:	BAY AREA AQMD
Community Health Air Pollution Info System:	Not reported
Consolidated Emission Reporting Rule:	Not reported
Total Organic Hydrocarbon Gases Tons/Yr:	.058
Reactive Organic Gases Tons/Yr:	.0511546
Carbon Monoxide Emissions Tons/Yr:	.32
NOX - Oxides of Nitrogen Tons/Yr:	.26
SOX - Oxides of Sulphur Tons/Yr:	.007
Particulate Matter Tons/Yr:	.015
Part. Matter 10 Micrometers and Smllr Tons/Yr:	.01464

Year:	2008
County Code:	43
Air Basin:	SF
Facility ID:	13038
Air District Name:	BA
SIC Code:	9621
Air District Name:	BAY AREA AQMD
Community Health Air Pollution Info System:	Not reported
Consolidated Emission Reporting Rule:	Not reported
Total Organic Hydrocarbon Gases Tons/Yr:	.036
Reactive Organic Gases Tons/Yr:	.0327472
Carbon Monoxide Emissions Tons/Yr:	.137
NOX - Oxides of Nitrogen Tons/Yr:	.111
SOX - Oxides of Sulphur Tons/Yr:	0
Particulate Matter Tons/Yr:	.006
Part. Matter 10 Micrometers and Smllr Tons/Yr:	.005856

Year:	2009

SANTA CLARA VALLEY TRANSPORTAT (Continued) **S103626342**

County Code:	43
Air Basin:	SF
Facility ID:	13038
Air District Name:	BA
SIC Code:	9621
Air District Name:	BAY AREA AQMD
Community Health Air Pollution Info System:	Not reported
Consolidated Emission Reporting Rule:	Not reported
Total Organic Hydrocarbon Gases Tons/Yr:	5.2999999999999999E-2
Reactive Organic Gases Tons/Yr:	0.0488093
Carbon Monoxide Emissions Tons/Yr:	0.156
NOX - Oxides of Nitrogen Tons/Yr:	0.127
SOX - Oxides of Sulphur Tons/Yr:	0
Particulate Matter Tons/Yr:	7.1721311475409803E-3
Part. Matter 10 Micrometers and Smllr Tons/Yr:	7.0000000000000001E-3

Year:	2010
County Code:	43
Air Basin:	SF
Facility ID:	13038
Air District Name:	BA
SIC Code:	4111
Air District Name:	BAY AREA AQMD
Community Health Air Pollution Info System:	Not reported
Consolidated Emission Reporting Rule:	Not reported
Total Organic Hydrocarbon Gases Tons/Yr:	5.6000000000000001E-2
Reactive Organic Gases Tons/Yr:	5.1319400000000001E-2
Carbon Monoxide Emissions Tons/Yr:	0.182
NOX - Oxides of Nitrogen Tons/Yr:	0.14799999999999999
SOX - Oxides of Sulphur Tons/Yr:	0
Particulate Matter Tons/Yr:	9.2213114754098307E-3
Part. Matter 10 Micrometers and Smllr Tons/Yr:	8.9999999999999993E-3

Year:	2011
County Code:	43
Air Basin:	SF
Facility ID:	13038
Air District Name:	BA
SIC Code:	4111
Air District Name:	BAY AREA AQMD
Community Health Air Pollution Info System:	Not reported
Consolidated Emission Reporting Rule:	Not reported
Total Organic Hydrocarbon Gases Tons/Yr:	0.055
Reactive Organic Gases Tons/Yr:	0.0504827
Carbon Monoxide Emissions Tons/Yr:	0.177
NOX - Oxides of Nitrogen Tons/Yr:	0.144
SOX - Oxides of Sulphur Tons/Yr:	0
Particulate Matter Tons/Yr:	0
Part. Matter 10 Micrometers and Smllr Tons/Yr:	0

Year:	2012
County Code:	43
Air Basin:	SF
Facility ID:	13038
Air District Name:	BA
SIC Code:	4111
Air District Name:	BAY AREA AQMD

SANTA CLARA VALLEY TRANSPORTAT (Continued) **S103626342**

Community Health Air Pollution Info System:	Not reported
Consolidated Emission Reporting Rule:	Not reported
Total Organic Hydrocarbon Gases Tons/Yr:	0.047
Reactive Organic Gases Tons/Yr:	0.0437891
Carbon Monoxide Emissions Tons/Yr:	0.108
NOX - Oxides of Nitrogen Tons/Yr:	0.087
SOX - Oxides of Sulphur Tons/Yr:	0
Particulate Matter Tons/Yr:	0.0051229508197
Part. Matter 10 Micrometers and Smllr Tons/Yr:	0.005

Year:	2013
County Code:	43
Air Basin:	SF
Facility ID:	13038
Air District Name:	BA
SIC Code:	4111
Air District Name:	BAY AREA AQMD
Community Health Air Pollution Info System:	Not reported
Consolidated Emission Reporting Rule:	Not reported
Total Organic Hydrocarbon Gases Tons/Yr:	0.025
Reactive Organic Gases Tons/Yr:	0.0234122
Carbon Monoxide Emissions Tons/Yr:	0.05
NOX - Oxides of Nitrogen Tons/Yr:	0.041
SOX - Oxides of Sulphur Tons/Yr:	0
Particulate Matter Tons/Yr:	0.002
Part. Matter 10 Micrometers and Smllr Tons/Yr:	0.002

Year:	2014
County Code:	43
Air Basin:	SF
Facility ID:	13038
Air District Name:	BA
SIC Code:	4111
Air District Name:	BAY AREA AQMD
Community Health Air Pollution Info System:	Not reported
Consolidated Emission Reporting Rule:	Not reported
Total Organic Hydrocarbon Gases Tons/Yr:	0.025336733
Reactive Organic Gases Tons/Yr:	0
Carbon Monoxide Emissions Tons/Yr:	0.050149505
NOX - Oxides of Nitrogen Tons/Yr:	0.040736191
SOX - Oxides of Sulphur Tons/Yr:	3.2407e-005
Particulate Matter Tons/Yr:	0.000926909
Part. Matter 10 Micrometers and Smllr Tons/Yr:	0.000889832

S86 **SCVTA 1235 L'AVENIDA** **CA SLIC** **S106235046**
NNW **1235/1241 L'AVENIDA AVE.** **N/A**
1/4-1/2 **MOUNTAIN VIEW, CA 94043**
0.378 mi.
1998 ft. **Site 2 of 7 in cluster S**

Relative:
Lower

Actual:
30 ft.

SLIC:

Region:	STATE
Facility Status:	**Completed - Case Closed**
Status Date:	03/01/2005
Global Id:	SL0608505385
Lead Agency:	SAN FRANCISCO BAY RWQCB (REGION 2)
Lead Agency Case Number:	Not reported
Latitude:	37.411806

SCVTA 1235 L'AVENIDA (Continued) **S106235046**

Longitude:	-122.074113
Case Type:	Cleanup Program Site
Case Worker:	UUU
Local Agency:	Not reported
RB Case Number:	43S0284
File Location:	Regional Board
Potential Media Affected:	Not reported
Potential Contaminants of Concern:	Trichloroethylene (TCE)
Site History:	Not reported

Click here to access the California GeoTracker records for this facility:

SLIC REG 2:

Region:	2
Facility ID:	43S0284
Facility Status:	Post remedial action monitoring
Date Closed:	Not reported
Local Case #:	Not reported
How Discovered:	Not reported
Leak Cause:	Not reported
Leak Source:	Not reported
Date Confirmed:	Not reported
Date Prelim Site Assmnt Workplan Submitted:	Not reported
Date Preliminary Site Assessment Began:	Not reported
Date Pollution Characterization Began:	Not reported
Date Remediation Plan Submitted:	Not reported
Date Remedial Action Underway:	Not reported
Date Post Remedial Action Monitoring Began:	Not reported

S87 **SANTA CLARA COUNTY TRANSP AGENCY** **CA SLIC** **S106162859**
NNW **1235 LAVENIDA AVE** **N/A**
1/4-1/2 **MOUNTAIN VIEW, CA 94043**
0.378 mi.
1998 ft. **Site 3 of 7 in cluster S**

Relative:
Lower

Actual:
30 ft.

SLIC:

Region:	STATE
Facility Status:	**Completed - Case Closed**
Status Date:	06/10/2009
Global Id:	T0608591630
Lead Agency:	SAN FRANCISCO BAY RWQCB (REGION 2)
Lead Agency Case Number:	Not reported
Latitude:	37.413282
Longitude:	-122.0741788
Case Type:	Cleanup Program Site
Case Worker:	Not reported
Local Agency:	Not reported
RB Case Number:	43S0284
File Location:	Not reported
Potential Media Affected:	Other Groundwater (uses other than drinking water)
Potential Contaminants of Concern:	Waste Oil / Motor / Hydraulic / Lubricating
Site History:	Not reported

Click here to access the California GeoTracker records for this facility:

SLIC REG 2:

Region:	2

SANTA CLARA COUNTY TRANSP AGENCY (Continued) **S106162859**

Facility ID: 43S0284
Facility Status: Pollution Characterization
Date Closed: Not reported
Local Case #: Not reported
How Discovered: Tank Closure
Leak Cause: UNK
Leak Source: UNK
Date Confirmed: Not reported
Date Prelim Site Assmnt Workplan Submitted: Not reported
Date Preliminary Site Assessment Began: Not reported
Date Pollution Characterization Began: 1/1/1993
Date Remediation Plan Submitted: Not reported
Date Remedial Action Underway: Not reported
Date Post Remedial Action Monitoring Began: Not reported

S88 **NORTH DIVISION** **CA HIST UST** **S105025086**
NNW **1235 L AVENIDA** **CA HIST CORTESE** **N/A**
1/4-1/2 **MOUNTAIN VIEW, CA 94040** **CA NPDES**
0.378 mi. **CA WDS**
1998 ft. **Site 4 of 7 in cluster S**

Relative:
Lower

Actual:
30 ft.

HIST UST:
File Number: 00020874
URL: http://geotracker.waterboards.ca.gov/ustpdfs/pdf/00020874.pdf
Region: Not reported
Facility ID: Not reported
Facility Type: Not reported
Other Type: Not reported
Contact Name: Not reported
Telephone: Not reported
Owner Name: Not reported
Owner Address: Not reported
Owner City,St,Zip: Not reported
Total Tanks: Not reported

Tank Num: Not reported
Container Num: Not reported
Year Installed: Not reported
Tank Capacity: Not reported
Tank Used for: Not reported
Type of Fuel: Not reported
Container Construction Thickness: Not reported
Leak Detection: Not reported

Click here for Geo Tracker PDF:

HIST CORTESE:
Region: CORTESE
Facility County Code: 43
Reg By: LTNKA
Reg Id: 43-1243

NPDES:
Npdes Number: Not reported
Facility Status: Not reported
Agency Id: Not reported
Region: 2

NORTH DIVISION (Continued) **S105025086**

Regulatory Measure Id:	183921
Order No:	Not reported
Regulatory Measure Type:	Industrial
Place Id:	Not reported
WDID:	2 43I006811
Program Type:	Not reported
Adoption Date Of Regulatory Measure:	Not reported
Effective Date Of Regulatory Measure:	Not reported
Expiration Date Of Regulatory Measure:	Not reported
Termination Date Of Regulatory Measure:	Not reported
Discharge Name:	Not reported
Discharge Address:	Not reported
Discharge City:	Not reported
Discharge State:	Not reported
Discharge Zip:	Not reported
RECEIVED DATE:	5/9/2008
PROCESSED DATE:	5/7/1992
STATUS CODE NAME:	Active
STATUS DATE:	5/7/1992
PLACE SIZE:	15.4
PLACE SIZE UNIT:	52
FACILITY CONTACT NAME:	Mike Estrada
FACILITY CONTACT TITLE:	Not reported
FACILITY CONTACT PHONE:	408-546-7310
FACILITY CONTACT PHONE EXT:	Not reported
FACILITY CONTACT EMAIL:	michael.estrada@vta.org
OPERATOR NAME:	Santa Clara Trans Authority
OPERATOR ADDRESS:	3331 N 1st St
OPERATOR CITY:	San Jose
OPERATOR STATE:	California
OPERATOR ZIP:	95134
OPERATOR CONTACT NAME:	Walt Marchetti
OPERATOR CONTACT TITLE:	Not reported
OPERATOR CONTACT PHONE:	408-321-5594
OPERATOR CONTACT PHONE EXT:	Not reported
OPERATOR CONTACT EMAIL:	walter.marchetti@vta.org
OPERATOR TYPE:	Other
DEVELOPER NAME:	Not reported
DEVELOPER ADDRESS:	Not reported
DEVELOPER CITY:	Not reported
DEVELOPER STATE:	California
DEVELOPER ZIP:	Not reported
DEVELOPER CONTACT NAME:	Not reported
DEVELOPER CONTACT TITLE:	Not reported
CONSTYPE LINEAR UTILITY IND:	Not reported
EMERGENCY PHONE NO:	408-546-7377
EMERGENCY PHONE EXT:	Not reported
CONSTYPE ABOVE GROUND IND:	Not reported
CONSTYPE BELOW GROUND IND:	Not reported
CONSTYPE CABLE LINE IND:	Not reported
CONSTYPE COMM LINE IND:	Not reported
CONSTYPE COMMERTIAL IND:	Not reported
CONSTYPE ELECTRICAL LINE IND:	Not reported
CONSTYPE GAS LINE IND:	Not reported
CONSTYPE INDUSTRIAL IND:	Not reported
CONSTYPE OTHER DESRIPTION:	Not reported
CONSTYPE OTHER IND:	Not reported

NORTH DIVISION (Continued) **S105025086**

CONSTYPE RECONS IND:	Not reported
CONSTYPE RESIDENTIAL IND:	Not reported
CONSTYPE TRANSPORT IND:	Not reported
CONSTYPE UTILITY DESCRIPTION:	Not reported
CONSTYPE UTILITY IND:	Not reported
CONSTYPE WATER SEWER IND:	Not reported
DIR DISCHARGE USWATER IND:	Not reported
RECEIVING WATER NAME:	Stevens Creek
CERTIFIER NAME:	Not reported
CERTIFIER TITLE:	Not reported
CERTIFICATION DATE:	Not reported
PRIMARY SIC:	4111-Local and Suburban Transit
SECONDARY SIC:	Not reported
TERTIARY SIC:	Not reported
Npdes Number:	CAS000001
Facility Status:	Active
Agency Id:	0
Region:	2
Regulatory Measure Id:	183921
Order No:	97-03-DWQ
Regulatory Measure Type:	Enrollee
Place Id:	Not reported
WDID:	2 43I006811
Program Type:	Industrial
Adoption Date Of Regulatory Measure:	Not reported
Effective Date Of Regulatory Measure:	05/07/1992
Expiration Date Of Regulatory Measure:	Not reported
Termination Date Of Regulatory Measure:	Not reported
Discharge Name:	Santa Clara Trans Authority
Discharge Address:	3331 N 1st St Bldg B
Discharge City:	San Jose
Discharge State:	California
Discharge Zip:	95134
RECEIVED DATE:	Not reported
PROCESSED DATE:	Not reported
STATUS CODE NAME:	Not reported
STATUS DATE:	Not reported
PLACE SIZE:	Not reported
PLACE SIZE UNIT:	Not reported
FACILITY CONTACT NAME:	Not reported
FACILITY CONTACT TITLE:	Not reported
FACILITY CONTACT PHONE:	Not reported
FACILITY CONTACT PHONE EXT:	Not reported
FACILITY CONTACT EMAIL:	Not reported
OPERATOR NAME:	Not reported
OPERATOR ADDRESS:	Not reported
OPERATOR CITY:	Not reported
OPERATOR STATE:	Not reported
OPERATOR ZIP:	Not reported
OPERATOR CONTACT NAME:	Not reported
OPERATOR CONTACT TITLE:	Not reported
OPERATOR CONTACT PHONE:	Not reported
OPERATOR CONTACT PHONE EXT:	Not reported
OPERATOR CONTACT EMAIL:	Not reported
OPERATOR TYPE:	Not reported
DEVELOPER NAME:	Not reported

NORTH DIVISION (Continued) **S105025086**

DEVELOPER ADDRESS:	Not reported
DEVELOPER CITY:	Not reported
DEVELOPER STATE:	Not reported
DEVELOPER ZIP:	Not reported
DEVELOPER CONTACT NAME:	Not reported
DEVELOPER CONTACT TITLE:	Not reported
CONSTYPE LINEAR UTILITY IND:	Not reported
EMERGENCY PHONE NO:	Not reported
EMERGENCY PHONE EXT:	Not reported
CONSTYPE ABOVE GROUND IND:	Not reported
CONSTYPE BELOW GROUND IND:	Not reported
CONSTYPE CABLE LINE IND:	Not reported
CONSTYPE COMM LINE IND:	Not reported
CONSTYPE COMMERTIAL IND:	Not reported
CONSTYPE ELECTRICAL LINE IND:	Not reported
CONSTYPE GAS LINE IND:	Not reported
CONSTYPE INDUSTRIAL IND:	Not reported
CONSTYPE OTHER DESRIPTION:	Not reported
CONSTYPE OTHER IND:	Not reported
CONSTYPE RECONS IND:	Not reported
CONSTYPE RESIDENTIAL IND:	Not reported
CONSTYPE TRANSPORT IND:	Not reported
CONSTYPE UTILITY DESCRIPTION:	Not reported
CONSTYPE UTILITY IND:	Not reported
CONSTYPE WATER SEWER IND:	Not reported
DIR DISCHARGE USWATER IND:	Not reported
RECEIVING WATER NAME:	Not reported
CERTIFIER NAME:	Not reported
CERTIFIER TITLE:	Not reported
CERTIFICATION DATE:	Not reported
PRIMARY SIC:	Not reported
SECONDARY SIC:	Not reported
TERTIARY SIC:	Not reported

WDS:

Facility ID:	San Francisco Bay 43I006811
Facility Type:	Industrial - Facility that treats and/or disposes of liquid or semisolid wastes from any servicing, producing, manufacturing or processing operation of whatever nature, including mining, gravel washing, geothermal operations, air conditioning, ship building and repairing, oil production, storage and disposal operations, water pumping.
Facility Status:	Active - Any facility with a continuous or seasonal discharge that is under Waste Discharge Requirements.
NPDES Number:	CAS000001 The 1st 2 characters designate the state. The remaining 7 are assigned by the Regional Board
Subregion:	2
Facility Telephone:	4159382314
Facility Contact:	STAHLER RICHARD
Agency Name:	SANTA CLARA VALLEY TRANS AUTH
Agency Address:	3331 N 1st St
Agency City,St,Zip:	San Jose 951341906
Agency Contact:	DELFINO AMBROSE
Agency Telephone:	4083215594
Agency Type:	County
SIC Code:	0
SIC Code 2:	Not reported

NORTH DIVISION (Continued) **S105025086**

Primary Waste Type:	Not reported
Primary Waste:	Not reported
Waste Type2:	Not reported
Waste2:	Not reported
Primary Waste Type:	Not reported
Secondary Waste:	Not reported
Secondary Waste Type:	Not reported
Design Flow:	0
Baseline Flow:	0
Reclamation:	Not reported
POTW:	Not reported
Treat To Water:	Minor Threat to Water Quality. A violation of a regional board order should cause a relatively minor impairment of beneficial uses compared to a major or minor threat. Not: All nurds without a TTWQ will be considered a minor threat to water quality unless coded at a higher Level. A Zero (0) may be used to code those NURDS that are found to represent no threat to water quality.
Complexity:	Category C - Facilities having no waste treatment systems, such as cooling water dischargers or thosewho must comply through best management practices, facilities with passive waste treatment and disposal systems, such as septic systems with subsurface disposal, or dischargers having waste storage systems with land disposal such as dairy waste ponds.

S89 **SANTA CLARA COUNT TD NOR** **CA HIST CORTESE** **S105025087**
NNW **1235 L AVENIDA** **N/A**
1/4-1/2 **MOUNTAIN VIEW, CA**
0.378 mi.
1998 ft. **Site 5 of 7 in cluster S**

Relative:
Lower

Actual:
30 ft.

HIST CORTESE:

Region:	CORTESE
Facility County Code:	43
Reg By:	LTNKA
Reg Id:	43-2185

Region:	CORTESE
Facility County Code:	43
Reg By:	LTNKA
Reg Id:	43-2183

Region:	CORTESE
Facility County Code:	43
Reg By:	LTNKA
Reg Id:	43-2184

S90 **RUDOLPH AND SLETTEN** **CA HIST CORTESE** **S105025090**
NNW **1235 L AVENIDA** **N/A**
1/4-1/2 **MOUNTAIN VIEW, CA**
0.378 mi.
1998 ft. **Site 6 of 7 in cluster S**

Relative:
Lower

Actual:
30 ft.

HIST CORTESE:

Region:	CORTESE
Facility County Code:	43
Reg By:	LTNKA

RUDOLPH AND SLETTEN (Continued) **S105025090**

Reg Id: 43-1156

S91 **SCCTA - NORTH COACH DIVISION** **CA HIST LUST** **S105512838**
NNW **1235 L'AVENIDA AVE** **N/A**
1/4-1/2 **MOUNTAIN VIEW, CA**
0.378 mi.
1998 ft. **Site 7 of 7 in cluster S**

Relative:
Lower

Actual:
30 ft.

HIST LUST SANTA CLARA:
Region: SANTA CLARA
Region Code: 2
SCVWD ID: 06S2W15E03
Oversite Agency: SFRWQCB
Date Listed: 1989-01-01 00:00:00
Closed Date: 1997-09-11 00:00:00

T92 **MICROCHIP TECHNOLOGY INC.** **CA ENVIROSTOR** **S100833421**
WNW **1300 TERRA BELLA AVE** **CA SLIC** **N/A**
1/4-1/2 **MOUNTAIN VIEW, CA 94043** **CA HIST Cal-Sites**
0.403 mi. **CA DEED**
2129 ft. **Site 1 of 3 in cluster T** **CA BOND EXP. PLAN**
CA Cortese

Relative:
Lower

CA EMI
CA ENF

Actual:
35 ft.

CA HIST CORTESE
CA NPDES

ENVIROSTOR:
Facility ID: 43360082
Status: Refer: RWQCB
Status Date: 07/22/1987
Site Code: Not reported
Site Type: Federal Superfund
Site Type Detailed: State Response or NPL
Acres: Not reported
NPL: YES
Regulatory Agencies: US EPA
Lead Agency: US EPA
Program Manager: Not reported
Supervisor: Referred - Not Assigned
Division Branch: Cleanup Berkeley
Assembly: 24
Senate: 13
Special Program: Not reported
Restricted Use: NO
Site Mgmt Req: NONE SPECIFIED
Funding: Responsible Party
Latitude: 37.41110
Longitude: -122.0805
APN: 153-14-029
Past Use: NONE SPECIFIED
Potential COC: * HALOGENATED SOLVENTS * CONTAMINATED SOIL
Confirmed COC: NONE SPECIFIED
Potential Description: NONE SPECIFIED
Alias Name: MICROCHIP TECHNOLOGY INC.
Alias Type: Alternate Name

MICROCHIP TECHNOLOGY INC. (Continued) **S100833421**

Alias Name: TELEDYNE COMPONENTS, MOUNTAIN VIEW
Alias Type: Alternate Name
Alias Name: 153-14-029
Alias Type: APN
Alias Name: CAD009111444
Alias Type: EPA Identification Number
Alias Name: 110000609271
Alias Type: EPA (FRS #)
Alias Name: 110033618958
Alias Type: EPA (FRS #)
Alias Name: SL721281224
Alias Type: GeoTracker Global ID
Alias Name: P23085
Alias Type: PCode
Alias Name: 43360082
Alias Type: Envirostor ID Number

Completed Info:
Completed Area Name: PROJECT WIDE
Completed Sub Area Name: Not reported
Completed Document Type: * Cost Recovery Settlements/Decrees
Completed Date: 12/01/1995
Comments: Cost Recovery settlement was signed to settle all past costs for $25,000. The money was sent in June 1995.

Future Area Name: Not reported
Future Sub Area Name: Not reported
Future Document Type: Not reported
Future Due Date: Not reported
Schedule Area Name: Not reported
Schedule Sub Area Name: Not reported
Schedule Document Type: Not reported
Schedule Due Date: Not reported
Schedule Revised Date: Not reported

Facility ID: 80001590
Status: Refer: RWQCB
Status Date: 01/01/2008
Site Code: Not reported
Site Type: Corrective Action
Site Type Detailed: Corrective Action
Acres: 0
NPL: NO
Regulatory Agencies: RWQCB
Lead Agency: WQC
Program Manager: Not reported
Supervisor: * Unknown
Division Branch: Cleanup Berkeley
Assembly: 24
Senate: 13
Special Program: Not reported
Restricted Use: NO
Site Mgmt Req: NONE SPECIFIED
Funding: Not reported
Latitude: 37.41088
Longitude: -122.0808
APN: 153-14-029
Past Use: NONE SPECIFIED

MICROCHIP TECHNOLOGY INC. (Continued) **S100833421**

Potential COC: NONE SPECIFIED
Confirmed COC: NONE SPECIFIED
Potential Description: NONE SPECIFIED
Alias Name: TELEDYNE SEMICONDUCTOR
Alias Type: Alternate Name
Alias Name: 153-14-029
Alias Type: APN
Alias Name: CAD009111444
Alias Type: EPA Identification Number
Alias Name: 110000609271
Alias Type: EPA (FRS #)
Alias Name: 43360082
Alias Type: Envirostor ID Number
Alias Name: 80001590
Alias Type: Envirostor ID Number

Completed Info:
Completed Area Name: PROJECT WIDE
Completed Sub Area Name: Not reported
Completed Document Type: Interim Measures Workplan
Completed Date: 02/19/1986
Comments: Not reported

Completed Area Name: PROJECT WIDE
Completed Sub Area Name: Not reported
Completed Document Type: RFI Report
Completed Date: 02/22/1991
Comments: Not reported

Completed Area Name: PROJECT WIDE
Completed Sub Area Name: Not reported
Completed Document Type: RFI Workplan
Completed Date: 05/01/1989
Comments: Not reported

Completed Area Name: PROJECT WIDE
Completed Sub Area Name: Not reported
Completed Document Type: Remedy Constructed: Operating Properly & Successfully
Completed Date: 04/01/1991
Comments: Not reported

Completed Area Name: PROJECT WIDE
Completed Sub Area Name: Not reported
Completed Document Type: Corrective Measures Study Workplan
Completed Date: 05/01/1989
Comments: Not reported

Completed Area Name: PROJECT WIDE
Completed Sub Area Name: Not reported
Completed Document Type: Interim Measures Workplan
Completed Date: 02/19/1986
Comments: Not reported

Completed Area Name: PROJECT WIDE
Completed Sub Area Name: Not reported
Completed Document Type: Preliminary Assessment Report
Completed Date: 07/01/1984
Comments: Not reported

MICROCHIP TECHNOLOGY INC. (Continued) **S100833421**

Completed Area Name: PROJECT WIDE
Completed Sub Area Name: Not reported
Completed Document Type: Preliminary Assessment Report
Completed Date: 08/01/1984
Comments: Not reported

Completed Area Name: PROJECT WIDE
Completed Sub Area Name: Not reported
Completed Document Type: Interim Measures Questionnaire
Completed Date: 09/26/1997
Comments: Not reported

Completed Area Name: PROJECT WIDE
Completed Sub Area Name: Not reported
Completed Document Type: Groundwater Migration Controlled
Completed Date: 12/28/2000
Comments: Not reported

Completed Area Name: PROJECT WIDE
Completed Sub Area Name: Not reported
Completed Document Type: Corrective Measures Study Report
Completed Date: 02/22/1991
Comments: Not reported

Completed Area Name: PROJECT WIDE
Completed Sub Area Name: Not reported
Completed Document Type: Interim Measures Implementation Report
Completed Date: 02/22/1991
Comments: Not reported

Completed Area Name: PROJECT WIDE
Completed Sub Area Name: Not reported
Completed Document Type: Remedy Selection and Statement of Basis
Completed Date: 02/22/1991
Comments: Not reported

Completed Area Name: PROJECT WIDE
Completed Sub Area Name: Not reported
Completed Document Type: Remedy Constructed
Completed Date: 04/01/1991
Comments: Not reported

Completed Area Name: PROJECT WIDE
Completed Sub Area Name: Not reported
Completed Document Type: Consent Agreement
Completed Date: 02/22/1991
Comments: Not reported

Completed Area Name: PROJECT WIDE
Completed Sub Area Name: Not reported
Completed Document Type: Consent Agreement
Completed Date: 02/19/1986
Comments: Not reported

Completed Area Name: PROJECT WIDE
Completed Sub Area Name: Not reported
Completed Document Type: RCRA Facility Assessment Report

MICROCHIP TECHNOLOGY INC. (Continued) **S100833421**

Completed Date: 08/01/1984
Comments: Not reported

Completed Area Name: PROJECT WIDE
Completed Sub Area Name: Not reported
Completed Document Type: * Remedy Selected
Completed Date: 02/22/1991
Comments: Not reported

Completed Area Name: PROJECT WIDE
Completed Sub Area Name: Not reported
Completed Document Type: Human Exposure Controlled
Completed Date: 12/28/2000
Comments: Not reported

Completed Area Name: PROJECT WIDE
Completed Sub Area Name: Not reported
Completed Document Type: RCRA Facility Assessment Report
Completed Date: 08/01/1984
Comments: Not reported

Future Area Name: Not reported
Future Sub Area Name: Not reported
Future Document Type: Not reported
Future Due Date: Not reported
Schedule Area Name: Not reported
Schedule Sub Area Name: Not reported
Schedule Document Type: Not reported
Schedule Due Date: Not reported
Schedule Revised Date: Not reported

Facility ID: 71002253
Status: Inactive - Needs Evaluation
Status Date: Not reported
Site Code: Not reported
Site Type: Tiered Permit
Site Type Detailed: Tiered Permit
Acres: Not reported
NPL: NO
Regulatory Agencies: NONE SPECIFIED
Lead Agency: NONE SPECIFIED
Program Manager: Not reported
Supervisor: Not reported
Division Branch: Cleanup Berkeley
Assembly: 24
Senate: 13
Special Program: Not reported
Restricted Use: NO
Site Mgmt Req: NONE SPECIFIED
Funding: Not reported
Latitude: 37.41096
Longitude: -122.0805
APN: NONE SPECIFIED
Past Use: NONE SPECIFIED
Potential COC: NONE SPECIFIED
Confirmed COC: NONE SPECIFIED
Potential Description: NONE SPECIFIED

MICROCHIP TECHNOLOGY INC. (Continued) **S100833421**

Alias Name: CAD009111444
Alias Type: EPA Identification Number
Alias Name: 110000609271
Alias Type: EPA (FRS #)
Alias Name: 71002253
Alias Type: Envirostor ID Number

Completed Info:
Completed Area Name: Not reported
Completed Sub Area Name: Not reported
Completed Document Type: Not reported
Completed Date: Not reported
Comments: Not reported

Future Area Name: Not reported
Future Sub Area Name: Not reported
Future Document Type: Not reported
Future Due Date: Not reported
Schedule Area Name: Not reported
Schedule Sub Area Name: Not reported
Schedule Document Type: Not reported
Schedule Due Date: Not reported
Schedule Revised Date: Not reported

SLIC:
Region: STATE
Facility Status: **Open - Remediation**
Status Date: 10/01/1986
Global Id: SL721281224
Lead Agency: SAN FRANCISCO BAY RWQCB (REGION 2)
Lead Agency Case Number: Not reported
Latitude: 37.4106132140258
Longitude: -122.080657482147
Case Type: Cleanup Program Site
Case Worker: RWP
Local Agency: SANTA CLARA VALLEY WATER DISTRICT
RB Case Number: 43S0128
File Location: Regional Board
Potential Media Affected: Other Groundwater (uses other than drinking water), Soil
Potential Contaminants of Concern: Other Chlorinated Hydrocarbons, Tetrachloroethylene (PCE), Trichloroethylene (TCE), Vinyl chloride
Site History: The Teledyne property is a co-Superfund site property along with the adjacent Spectra-Physics property. Within the last ten years, Responsible Parties (RPs) for the Teledyne/Spectra-Physics site completed an Monitored Natural Attenuation (MNA) study in the off-property area north of and downgradient of the site. The MNA study concluded that natural breakdown of trichloroethene (TCE) and other chlorinated volatile organic compounds of concern is occurring naturally and at the same rate as groundwater extraction. As a result, only a few of the off-property downgradient extraction wells are operating mainly to maintain hydraulic control of the plume. The RPs completed an extended pilot study to test the feasibility of enhanced reductive dechlorination (ERD) and concluded that ERD is feasible with bioaugmentation of the Shallow Zone. An on-property indoor air vapor intrusion evaluation indicated no vapor intrusion contamination above the Regional Water Board's 2008 ESLs. Within the last five years, the RPs detected elevated source areas of CVOCs at

MICROCHIP TECHNOLOGY INC. (Continued) **S100833421**

the Teledyne property using high resolution technology and continuously logged and screened ERD injection well boreholes. Implementing a full-scale ERD treatability study, they have been and are currently remediating the property and decreasing elevated levels to low multiples of State and Federal Maximum Contaminant Levels for drinking water. The RPs also assertively evaluated potential indoor air vapor intrusion in the off-property commercial North Bayshore and residential Spring Street areas to conclude that vapor intrusion is not occurring in the commercial area and is occurring in several homes in the residential area. The RPs offered the affected residents crawl space fans to address the issue.

Click here to access the California GeoTracker records for this facility:

SLIC REG 2:
Region: 2
Facility ID: 43S0128
Facility Status: Remedial action (cleanup) Underway
Date Closed: Not reported
Local Case #: Not reported
How Discovered: Not reported
Leak Cause: Not reported
Leak Source: Not reported
Date Confirmed: Not reported
Date Prelim Site Assmnt Workplan Submitted: Not reported
Date Preliminary Site Assessment Began: Not reported
Date Pollution Characterization Began: Not reported
Date Remediation Plan Submitted: Not reported
Date Remedial Action Underway: Not reported
Date Post Remedial Action Monitoring Began: Not reported

Calsite:
Region: BERKELEY
Facility ID: 43360082
Facility Type: NPRP
Type: NPL SITE, RP-FUNDED
Branch: NC
Branch Name: NORTH COAST
File Name: Not reported
State Senate District: 07221987
Status: DOES NOT REQUIRE DTSC ACTION. REFERRED TO REGIONAL WATER QUALITY CONTROL BOARD (RWQCB) LEAD
Status Name: PROPERTY/SITE REFERRED TO RWQCB
Lead Agency: ENVIRONMENTAL PROTECTION AGENCY
NPL: Listed
SIC Code: 36
SIC Name: MANU - ELECTRONIC & OTHER ELECTRIC EQUIP
Access: Not reported
Cortese: Not reported
Hazardous Ranking Score: Not reported
Date Site Hazard Ranked: Not reported
Groundwater Contamination: Confirmed
Staff Member Responsible for Site: Not reported
Supervisor Responsible for Site: Not reported
Region Water Control Board: SF
Region Water Control Board Name: SAN FRANCISCO BAY

MICROCHIP TECHNOLOGY INC. (Continued) **S100833421**

Lat/Long Direction:	Not reported
Lat/Long (dms):	0 0 0 / 0 0 0
Lat/long Method:	Not reported
Lat/Long Description:	Not reported
State Assembly District Code:	22
State Senate District Code:	13
Facility ID:	43360082
Activity:	PRP
Activity Name:	POTENTIAL RESPONSIBLE PARTY SEARCH
AWP Code:	BASE
Proposed Budget:	0
AWP Completion Date:	Not reported
Revised Due Date:	Not reported
Comments Date:	12231991
Est Person-Yrs to complete:	0
Estimated Size:	Not reported
Request to Delete Activity:	Not reported
Activity Status:	REFRW
Definition of Status:	PROPERTY/SITE REFERRED TO RWQCB
Liquids Removed (Gals):	0
Liquids Treated (Gals):	0
Action Included Capping:	Not reported
Well Decommissioned:	Not reported
Action Included Fencing:	Not reported
Removal Action Certification:	Not reported
Activity Comments:	Not reported
For Commercial Reuse:	0
For Industrial Reuse:	0
For Residential Reuse:	0
Unknown Type:	0
Facility ID:	43360082
Activity:	COST
Activity Name:	COST RECOVERY
AWP Code:	SETTL
Proposed Budget:	0
AWP Completion Date:	Not reported
Revised Due Date:	Not reported
Comments Date:	12011995
Est Person-Yrs to complete:	0
Estimated Size:	Not reported
Request to Delete Activity:	Not reported
Activity Status:	REFRW
Definition of Status:	PROPERTY/SITE REFERRED TO RWQCB
Liquids Removed (Gals):	0
Liquids Treated (Gals):	0
Action Included Capping:	Not reported
Well Decommissioned:	Not reported
Action Included Fencing:	Not reported
Removal Action Certification:	Not reported
Activity Comments:	Not reported
For Commercial Reuse:	0
For Industrial Reuse:	0
For Residential Reuse:	0
Unknown Type:	0
Alternate Address:	1300 TERRA BELLA AVENUE
Alternate City,St,Zip:	MOUNTAIN VIEW, CA 94043
Background Info:	Teledyne Semiconductor has operated a semiconductor manufac-

MICROCHIP TECHNOLOGY INC. (Continued) **S100833421**

turing facility at this one-acre site since 1962. Chemicals used in the manufacturing process and wastes generated by the process are handled and stored onsite.
In 1982, Teledyne notified the RWQCB that soil and groundwater near underground solvent storage tanks was contaminated. Further study revealed that a groundwater contaminant plume had migrated northward and contaminated forty private domestic wells. The contaminants identified in soil and groundwater include trichloroethylene (TCE), dichloroethylene (DCE), Freon-113, dichlorobenzene (DCB), perchloroethylene (PCE), and xylene.
About 270,000 people residing within three miles of the site depend on groundwater as a source of drinking water. The groundwater contamination represents a potential threat to municipal and other wells.

Comments Date: 01011985
Comments: This is the date the site was first listed AWP pursuant to
Comments Date: 01011985
Comments: Section 25356.
Comments Date: 07251991
Comments: Groundwater and soil contaminated with various VOCs. Poten-
Comments Date: 07251991
Comments: tial for health threat by swallowing/touching groundwater
Comments Date: 07251991
Comments: or soil, eating contaminated plants or animals, or exposure
Comments Date: 07251991
Comments: to hazardous substances by breathing contaminated gases or
Comments Date: 07251991
Comments: dust particles that onsite clean-up workers could release
Comments Date: 07251991
Comments: into the air.
Comments Date: 07251991
Comments: RWQCB has the lead for site clean-up.
Comments Date: 12011995
Comments: Cost Recovery settlement was signed to settle all past
Comments Date: 12011995
Comments: costs for $25,000. The money was sent in June 1995.
ID Name: BEP DATABASE PCODE
ID Value: P23085
ID Name: EPA IDENTIFICATION NUMBER
ID Value: CAD009111444
Alternate Name: TELEDYNE SEMICONDUCTOR
Alternate Name: TELEDYNE COMPONENTS, MOUNTAIN VIEW
Alternate Name: Not reported
Special Programs Code: Not reported
Special Programs Name: Not reported

DEED:
Envirostor ID: SL721281224
Area: Not reported
Sub Area: Not reported
Site Type: SLIC
Status: OPEN - REMEDIATION
Agency: SWRCB
Covenant Uploaded: Y
Deed Date(s): 03/05/1992

MICROCHIP TECHNOLOGY INC. (Continued) **S100833421**

Envirostor ID: SL721281224
Area: Not reported
Sub Area: Not reported
Site Type: SLIC
Status: OPEN - REMEDIATION
Agency: SWRCB
Covenant Uploaded: Not reported
Deed Date(s): 08/04/2010

Envirostor ID: SL721281224
Area: Not reported
Sub Area: Not reported
Site Type: SLIC
Status: OPEN - REMEDIATION
Agency: SWRCB
Covenant Uploaded: Y
Deed Date(s): 08/04/2010

CA BOND EXP. PLAN:
Reponsible Party: NPL SITE CLEANUP WORKPLAN
Project Revenue Source Company: Not reported
Project Revenue Source Addr: Not reported
Project Revenue Source City,St,Zip: Not reported
Project Revenue Source Desc: Teledyne, the responsible party, has been conducting remedial activities under and order issued by the RWQCB. DHS has budgeted $50,000 for development, review and approval of a RAP and will seek to recover all actual costs from the responsible parties.
Site Description: Teledyne Semiconductor has operated a semiconductor manufacturing facility at this one-acre site since 1962. Chemicals used in the manufacturing process and wastes generated by this process are handled and stored onsite.
Hazardous Waste Desc: In 1982, Teledyne notified the RWQCB that soil and ground water near underground solvent storage tanks was contaminated. Further study revealed that a ground water contaminant plume and migrated northward and contaminated 40 private domestic wells. The contaminants identified in soil and ground water are trichloroethylene (TCE), dichloroethylene (DCE), Freon-113, dichlorobenzene (DCB), perchloroethylene (PCE) and xylene.
Threat To Public Health & Env: About 270,000 people residing within 3 miles of the site depend on ground water as a source of drinking water. The ground water contamination represents a potential threat to municipal and other wells.
Site Activity Status: An investigation conducted in June, 1984, revealed that solvents had contaminated private wells to the north of the site. Contaminated wells were closed and an alternate drinking water supply was provided to affected residents. A ground water extraction system was installed onsite and began operating in October, 1986. Characterization of soil and ground water contamination is continuing.

CORTESE:
Region: CORTESE
Envirostor Id: Not reported
Site/Facility Type: Not reported
Cleanup Status: Not reported
Status Date: Not reported
Site Code: Not reported
Latitude: Not reported
Longitude: Not reported
Owner: Not reported

MICROCHIP TECHNOLOGY INC. (Continued) **S100833421**

Enf Type:	Not reported
Swat R:	Not reported
Flag:	CORTESE
Order No:	Not reported
Waste Discharge System No:	Not reported
Effective Date:	Not reported
Region 2:	Not reported
WID Id:	Not reported
Solid Waste Id No:	Not reported
Waste Management Uit Name:	Not reported

Region:	CORTESE
Envirostor Id:	Not reported
Site/Facility Type:	Not reported
Cleanup Status:	Not reported
Status Date:	Not reported
Site Code:	Not reported
Latitude:	Not reported
Longitude:	Not reported
Owner:	Not reported
Enf Type:	Not reported
Swat R:	Not reported
Flag:	CORTESE
Order No:	Not reported
Waste Discharge System No:	Not reported
Effective Date:	Not reported
Region 2:	Not reported
WID Id:	Not reported
Solid Waste Id No:	Not reported
Waste Management Uit Name:	Not reported

EMI:

Year:	1987
County Code:	43
Air Basin:	SF
Facility ID:	2144
Air District Name:	BA
SIC Code:	3674
Air District Name:	BAY AREA AQMD
Community Health Air Pollution Info System:	Not reported
Consolidated Emission Reporting Rule:	Not reported
Total Organic Hydrocarbon Gases Tons/Yr:	9
Reactive Organic Gases Tons/Yr:	5
Carbon Monoxide Emissions Tons/Yr:	0
NOX - Oxides of Nitrogen Tons/Yr:	0
SOX - Oxides of Sulphur Tons/Yr:	0
Particulate Matter Tons/Yr:	0
Part. Matter 10 Micrometers and Smllr Tons/Yr:	0

Year:	1990
County Code:	43
Air Basin:	SF
Facility ID:	2144
Air District Name:	BA
SIC Code:	3674
Air District Name:	BAY AREA AQMD
Community Health Air Pollution Info System:	Not reported

MICROCHIP TECHNOLOGY INC. (Continued) **S100833421**

Consolidated Emission Reporting Rule:	Not reported
Total Organic Hydrocarbon Gases Tons/Yr:	1
Reactive Organic Gases Tons/Yr:	0
Carbon Monoxide Emissions Tons/Yr:	0
NOX - Oxides of Nitrogen Tons/Yr:	0
SOX - Oxides of Sulphur Tons/Yr:	0
Particulate Matter Tons/Yr:	0
Part. Matter 10 Micrometers and Smllr Tons/Yr:	0

Year:	1995
County Code:	43
Air Basin:	SF
Facility ID:	9220
Air District Name:	BA
SIC Code:	3674
Air District Name:	BAY AREA AQMD
Community Health Air Pollution Info System:	Not reported
Consolidated Emission Reporting Rule:	Not reported
Total Organic Hydrocarbon Gases Tons/Yr:	1
Reactive Organic Gases Tons/Yr:	0
Carbon Monoxide Emissions Tons/Yr:	0
NOX - Oxides of Nitrogen Tons/Yr:	0
SOX - Oxides of Sulphur Tons/Yr:	0
Particulate Matter Tons/Yr:	0
Part. Matter 10 Micrometers and Smllr Tons/Yr:	0

Year:	1996
County Code:	43
Air Basin:	SF
Facility ID:	9220
Air District Name:	BA
SIC Code:	3674
Air District Name:	BAY AREA AQMD
Community Health Air Pollution Info System:	Not reported
Consolidated Emission Reporting Rule:	Not reported
Total Organic Hydrocarbon Gases Tons/Yr:	1
Reactive Organic Gases Tons/Yr:	0
Carbon Monoxide Emissions Tons/Yr:	0
NOX - Oxides of Nitrogen Tons/Yr:	0
SOX - Oxides of Sulphur Tons/Yr:	0
Particulate Matter Tons/Yr:	0
Part. Matter 10 Micrometers and Smllr Tons/Yr:	0

Year:	1997
County Code:	43
Air Basin:	SF
Facility ID:	9220
Air District Name:	BA
SIC Code:	3674
Air District Name:	BAY AREA AQMD
Community Health Air Pollution Info System:	Not reported
Consolidated Emission Reporting Rule:	Not reported
Total Organic Hydrocarbon Gases Tons/Yr:	4
Reactive Organic Gases Tons/Yr:	1
Carbon Monoxide Emissions Tons/Yr:	0
NOX - Oxides of Nitrogen Tons/Yr:	0
SOX - Oxides of Sulphur Tons/Yr:	0

MICROCHIP TECHNOLOGY INC. (Continued) **S100833421**

Particulate Matter Tons/Yr:	0
Part. Matter 10 Micrometers and Smllr Tons/Yr:	0
Year:	1998
County Code:	43
Air Basin:	SF
Facility ID:	9220
Air District Name:	BA
SIC Code:	3674
Air District Name:	BAY AREA AQMD
Community Health Air Pollution Info System:	Not reported
Consolidated Emission Reporting Rule:	Not reported
Total Organic Hydrocarbon Gases Tons/Yr:	1
Reactive Organic Gases Tons/Yr:	0
Carbon Monoxide Emissions Tons/Yr:	0
NOX - Oxides of Nitrogen Tons/Yr:	0
SOX - Oxides of Sulphur Tons/Yr:	0
Particulate Matter Tons/Yr:	0
Part. Matter 10 Micrometers and Smllr Tons/Yr:	0
Year:	1999
County Code:	43
Air Basin:	SF
Facility ID:	9220
Air District Name:	BA
SIC Code:	3674
Air District Name:	BAY AREA AQMD
Community Health Air Pollution Info System:	Not reported
Consolidated Emission Reporting Rule:	Not reported
Total Organic Hydrocarbon Gases Tons/Yr:	1
Reactive Organic Gases Tons/Yr:	0
Carbon Monoxide Emissions Tons/Yr:	0
NOX - Oxides of Nitrogen Tons/Yr:	0
SOX - Oxides of Sulphur Tons/Yr:	0
Particulate Matter Tons/Yr:	0
Part. Matter 10 Micrometers and Smllr Tons/Yr:	0
Year:	2000
County Code:	43
Air Basin:	SF
Facility ID:	9220
Air District Name:	BA
SIC Code:	3674
Air District Name:	BAY AREA AQMD
Community Health Air Pollution Info System:	Not reported
Consolidated Emission Reporting Rule:	Not reported
Total Organic Hydrocarbon Gases Tons/Yr:	1
Reactive Organic Gases Tons/Yr:	0
Carbon Monoxide Emissions Tons/Yr:	0
NOX - Oxides of Nitrogen Tons/Yr:	0
SOX - Oxides of Sulphur Tons/Yr:	0
Particulate Matter Tons/Yr:	0
Part. Matter 10 Micrometers and Smllr Tons/Yr:	0
Year:	2003
County Code:	43
Air Basin:	SF

MICROCHIP TECHNOLOGY INC. (Continued) **S100833421**

Facility ID:	2144
Air District Name:	BA
SIC Code:	8711
Air District Name:	BAY AREA AQMD
Community Health Air Pollution Info System:	Not reported
Consolidated Emission Reporting Rule:	Not reported
Total Organic Hydrocarbon Gases Tons/Yr:	0
Reactive Organic Gases Tons/Yr:	0
Carbon Monoxide Emissions Tons/Yr:	0
NOX - Oxides of Nitrogen Tons/Yr:	0
SOX - Oxides of Sulphur Tons/Yr:	0
Particulate Matter Tons/Yr:	0
Part. Matter 10 Micrometers and Smllr Tons/Yr:	0

Year:	2005
County Code:	43
Air Basin:	SF
Facility ID:	2144
Air District Name:	BA
SIC Code:	8711
Air District Name:	BAY AREA AQMD
Community Health Air Pollution Info System:	Not reported
Consolidated Emission Reporting Rule:	Not reported
Total Organic Hydrocarbon Gases Tons/Yr:	.039
Reactive Organic Gases Tons/Yr:	.0272454
Carbon Monoxide Emissions Tons/Yr:	0
NOX - Oxides of Nitrogen Tons/Yr:	0
SOX - Oxides of Sulphur Tons/Yr:	0
Particulate Matter Tons/Yr:	0
Part. Matter 10 Micrometers and Smllr Tons/Yr:	0

Year:	2006
County Code:	43
Air Basin:	SF
Facility ID:	2144
Air District Name:	BA
SIC Code:	8711
Air District Name:	BAY AREA AQMD
Community Health Air Pollution Info System:	Not reported
Consolidated Emission Reporting Rule:	Not reported
Total Organic Hydrocarbon Gases Tons/Yr:	.039
Reactive Organic Gases Tons/Yr:	.0272454
Carbon Monoxide Emissions Tons/Yr:	0
NOX - Oxides of Nitrogen Tons/Yr:	0
SOX - Oxides of Sulphur Tons/Yr:	0
Particulate Matter Tons/Yr:	0
Part. Matter 10 Micrometers and Smllr Tons/Yr:	0

Year:	2007
County Code:	43
Air Basin:	SF
Facility ID:	2144
Air District Name:	BA
SIC Code:	8711
Air District Name:	BAY AREA AQMD
Community Health Air Pollution Info System:	Not reported
Consolidated Emission Reporting Rule:	Not reported

MICROCHIP TECHNOLOGY INC. (Continued) **S100833421**

Total Organic Hydrocarbon Gases Tons/Yr:	.039
Reactive Organic Gases Tons/Yr:	.0272454
Carbon Monoxide Emissions Tons/Yr:	0
NOX - Oxides of Nitrogen Tons/Yr:	0
SOX - Oxides of Sulphur Tons/Yr:	0
Particulate Matter Tons/Yr:	0
Part. Matter 10 Micrometers and Smllr Tons/Yr:	0

ENF:

Region:	2
Facility Id:	263121
Agency Name:	Not reported
Place Type:	Facility
Place Subtype:	Not reported
Facility Type:	Industrial
Agency Type:	Not reported
# Of Agencies:	Not reported
Place Latitude:	Not reported
Place Longitude:	Not reported
SIC Code 1:	3674
SIC Desc 1:	Semiconductors and Related Devices
SIC Code 2:	Not reported
SIC Desc 2:	Not reported
SIC Code 3:	Not reported
SIC Desc 3:	Not reported
NAICS Code 1:	Not reported
NAICS Desc 1:	Not reported
NAICS Code 2:	Not reported
NAICS Desc 2:	Not reported
NAICS Code 3:	Not reported
NAICS Desc 3:	Not reported
# Of Places:	1
Source Of Facility:	Enf Action
Design Flow:	Not reported
Threat To Water Quality:	Not reported
Complexity:	Not reported
Pretreatment:	Not reported
Facility Waste Type:	Not reported
Facility Waste Type 2:	Not reported
Facility Waste Type 3:	Not reported
Facility Waste Type 4:	Not reported
Program:	Not reported
Program Category1:	Not reported
Program Category2:	UNREGS
# Of Programs:	Not reported
WDID:	Not reported
Reg Measure Id:	Not reported
Reg Measure Type:	Not reported
Region:	Not reported
Order #:	Not reported
Npdes# CA#:	Not reported
Major-Minor:	Not reported
Npdes Type:	Not reported
Reclamation:	Not reported
Dredge Fill Fee:	Not reported
301H:	Not reported
Application Fee Amt Received:	Not reported

MICROCHIP TECHNOLOGY INC. (Continued) **S100833421**

Status:	Not reported
Status Date:	Not reported
Effective Date:	Not reported
Expiration/Review Date:	Not reported
Termination Date:	Not reported
WDR Review - Amend:	Not reported
WDR Review - Revise/Renew:	Not reported
WDR Review - Rescind:	Not reported
WDR Review - No Action Required:	Not reported
WDR Review - Pending:	Not reported
WDR Review - Planned:	Not reported
Status Enrollee:	Not reported
Individual/General:	Not reported
Fee Code:	Not reported
Direction/Voice:	Not reported
Enforcement Id(EID):	219863
Region:	2
Order / Resolution Number:	87-002
Enforcement Action Type:	Clean-up and Abatement Order
Effective Date:	01/15/1987
Adoption/Issuance Date:	Not reported
Achieve Date:	Not reported
Termination Date:	Not reported
ACL Issuance Date:	Not reported
EPL Issuance Date:	Not reported
Status:	Historical
Title:	Enforcement - 2 438122N02
Description:	ENF ORDER
Program:	ENFCAO
Latest Milestone Completion Date:	Not reported
# Of Programs1:	1
Total Assessment Amount:	0
Initial Assessed Amount:	0
Liability $ Amount:	0
Project $ Amount:	0
Liability $ Paid:	0
Project $ Completed:	0
Total $ Paid/Completed Amount:	0

Region:	2
Facility Id:	263121
Agency Name:	Not reported
Place Type:	Facility
Place Subtype:	Not reported
Facility Type:	Industrial
Agency Type:	Not reported
# Of Agencies:	Not reported
Place Latitude:	Not reported
Place Longitude:	Not reported
SIC Code 1:	3674
SIC Desc 1:	Semiconductors and Related Devices
SIC Code 2:	Not reported
SIC Desc 2:	Not reported
SIC Code 3:	Not reported
SIC Desc 3:	Not reported
NAICS Code 1:	Not reported
NAICS Desc 1:	Not reported

MICROCHIP TECHNOLOGY INC. (Continued) **S100833421**

NAICS Code 2:	Not reported
NAICS Desc 2:	Not reported
NAICS Code 3:	Not reported
NAICS Desc 3:	Not reported
# Of Places:	1
Source Of Facility:	Enf Action
Design Flow:	Not reported
Threat To Water Quality:	Not reported
Complexity:	Not reported
Pretreatment:	Not reported
Facility Waste Type:	Not reported
Facility Waste Type 2:	Not reported
Facility Waste Type 3:	Not reported
Facility Waste Type 4:	Not reported
Program:	Not reported
Program Category1:	Not reported
Program Category2:	UNREGS
# Of Programs:	Not reported
WDID:	Not reported
Reg Measure Id:	Not reported
Reg Measure Type:	Not reported
Region:	Not reported
Order #:	Not reported
Npdes# CA#:	Not reported
Major-Minor:	Not reported
Npdes Type:	Not reported
Reclamation:	Not reported
Dredge Fill Fee:	Not reported
301H:	Not reported
Application Fee Amt Received:	Not reported
Status:	Not reported
Status Date:	Not reported
Effective Date:	Not reported
Expiration/Review Date:	Not reported
Termination Date:	Not reported
WDR Review - Amend:	Not reported
WDR Review - Revise/Renew:	Not reported
WDR Review - Rescind:	Not reported
WDR Review - No Action Required:	Not reported
WDR Review - Pending:	Not reported
WDR Review - Planned:	Not reported
Status Enrollee:	Not reported
Individual/General:	Not reported
Fee Code:	Not reported
Direction/Voice:	Not reported
Enforcement Id(EID):	219833
Region:	2
Order / Resolution Number:	89-019
Enforcement Action Type:	Clean-up and Abatement Order
Effective Date:	01/18/1989
Adoption/Issuance Date:	Not reported
Achieve Date:	Not reported
Termination Date:	Not reported
ACL Issuance Date:	Not reported
EPL Issuance Date:	Not reported
Status:	Historical
Title:	Enforcement - 2 438122N02

MICROCHIP TECHNOLOGY INC. (Continued) **S100833421**

Description:	ENF ORDER
Program:	ENFCAO
Latest Milestone Completion Date:	Not reported
# Of Programs1:	1
Total Assessment Amount:	0
Initial Assessed Amount:	0
Liability $ Amount:	0
Project $ Amount:	0
Liability $ Paid:	0
Project $ Completed:	0
Total $ Paid/Completed Amount:	0
Region:	2
Facility Id:	263121
Agency Name:	Not reported
Place Type:	Facility
Place Subtype:	Not reported
Facility Type:	Industrial
Agency Type:	Not reported
# Of Agencies:	Not reported
Place Latitude:	Not reported
Place Longitude:	Not reported
SIC Code 1:	3674
SIC Desc 1:	Semiconductors and Related Devices
SIC Code 2:	Not reported
SIC Desc 2:	Not reported
SIC Code 3:	Not reported
SIC Desc 3:	Not reported
NAICS Code 1:	Not reported
NAICS Desc 1:	Not reported
NAICS Code 2:	Not reported
NAICS Desc 2:	Not reported
NAICS Code 3:	Not reported
NAICS Desc 3:	Not reported
# Of Places:	1
Source Of Facility:	Enf Action
Design Flow:	Not reported
Threat To Water Quality:	Not reported
Complexity:	Not reported
Pretreatment:	Not reported
Facility Waste Type:	Not reported
Facility Waste Type 2:	Not reported
Facility Waste Type 3:	Not reported
Facility Waste Type 4:	Not reported
Program:	Not reported
Program Category1:	Not reported
Program Category2:	UNREGS
# Of Programs:	Not reported
WDID:	Not reported
Reg Measure Id:	Not reported
Reg Measure Type:	Not reported
Region:	Not reported
Order #:	Not reported
Npdes# CA#:	Not reported
Major-Minor:	Not reported
Npdes Type:	Not reported
Reclamation:	Not reported

MICROCHIP TECHNOLOGY INC. (Continued) **S100833421**

Dredge Fill Fee:	Not reported
301H:	Not reported
Application Fee Amt Received:	Not reported
Status:	Not reported
Status Date:	Not reported
Effective Date:	Not reported
Expiration/Review Date:	Not reported
Termination Date:	Not reported
WDR Review - Amend:	Not reported
WDR Review - Revise/Renew:	Not reported
WDR Review - Rescind:	Not reported
WDR Review - No Action Required:	Not reported
WDR Review - Pending:	Not reported
WDR Review - Planned:	Not reported
Status Enrollee:	Not reported
Individual/General:	Not reported
Fee Code:	Not reported
Direction/Voice:	Not reported
Enforcement Id(EID):	219828
Region:	2
Order / Resolution Number:	91-02501
Enforcement Action Type:	Clean-up and Abatement Order
Effective Date:	02/20/1991
Adoption/Issuance Date:	Not reported
Achieve Date:	Not reported
Termination Date:	Not reported
ACL Issuance Date:	Not reported
EPL Issuance Date:	Not reported
Status:	Active
Title:	Enforcement - 2 438122N02
Description:	SCR-FINAL REMEDIATION PLAN FOR CLEANUP OF POLLUTED SOIL & GW.
Program:	ENFCAO
Latest Milestone Completion Date:	Not reported
# Of Programs1:	1
Total Assessment Amount:	0
Initial Assessed Amount:	0
Liability $ Amount:	0
Project $ Amount:	0
Liability $ Paid:	0
Project $ Completed:	0
Total $ Paid/Completed Amount:	0

Region:	2
Facility Id:	263121
Agency Name:	Not reported
Place Type:	Facility
Place Subtype:	Not reported
Facility Type:	Industrial
Agency Type:	Not reported
# Of Agencies:	Not reported
Place Latitude:	Not reported
Place Longitude:	Not reported
SIC Code 1:	3674
SIC Desc 1:	Semiconductors and Related Devices
SIC Code 2:	Not reported
SIC Desc 2:	Not reported

MICROCHIP TECHNOLOGY INC. (Continued) **S100833421**

SIC Code 3:	Not reported
SIC Desc 3:	Not reported
NAICS Code 1:	Not reported
NAICS Desc 1:	Not reported
NAICS Code 2:	Not reported
NAICS Desc 2:	Not reported
NAICS Code 3:	Not reported
NAICS Desc 3:	Not reported
# Of Places:	1
Source Of Facility:	Enf Action
Design Flow:	Not reported
Threat To Water Quality:	Not reported
Complexity:	Not reported
Pretreatment:	Not reported
Facility Waste Type:	Not reported
Facility Waste Type 2:	Not reported
Facility Waste Type 3:	Not reported
Facility Waste Type 4:	Not reported
Program:	Not reported
Program Category1:	Not reported
Program Category2:	UNREGS
# Of Programs:	Not reported
WDID:	Not reported
Reg Measure Id:	Not reported
Reg Measure Type:	Not reported
Region:	Not reported
Order #:	Not reported
Npdes# CA#:	Not reported
Major-Minor:	Not reported
Npdes Type:	Not reported
Reclamation:	Not reported
Dredge Fill Fee:	Not reported
301H:	Not reported
Application Fee Amt Received:	Not reported
Status:	Not reported
Status Date:	Not reported
Effective Date:	Not reported
Expiration/Review Date:	Not reported
Termination Date:	Not reported
WDR Review - Amend:	Not reported
WDR Review - Revise/Renew:	Not reported
WDR Review - Rescind:	Not reported
WDR Review - No Action Required:	Not reported
WDR Review - Pending:	Not reported
WDR Review - Planned:	Not reported
Status Enrollee:	Not reported
Individual/General:	Not reported
Fee Code:	Not reported
Direction/Voice:	Not reported
Enforcement Id(EID):	222955
Region:	2
Order / Resolution Number:	94-18401
Enforcement Action Type:	Clean-up and Abatement Order
Effective Date:	12/14/1994
Adoption/Issuance Date:	Not reported
Achieve Date:	Not reported
Termination Date:	Not reported

MICROCHIP TECHNOLOGY INC. (Continued) **S100833421**

ACL Issuance Date:	Not reported
EPL Issuance Date:	Not reported
Status:	Active
Title:	Enforcement - 2 438122N02
Description:	SCR-AMENDMENT.
Program:	ENFCAO
Latest Milestone Completion Date:	Not reported
# Of Programs1:	1
Total Assessment Amount:	0
Initial Assessed Amount:	0
Liability $ Amount:	0
Project $ Amount:	0
Liability $ Paid:	0
Project $ Completed:	0
Total $ Paid/Completed Amount:	0
Region:	2
Facility Id:	263120
Agency Name:	Not reported
Place Type:	Facility
Place Subtype:	Not reported
Facility Type:	Industrial
Agency Type:	Not reported
# Of Agencies:	Not reported
Place Latitude:	37.409821
Place Longitude:	-122.080817
SIC Code 1:	3674
SIC Desc 1:	Semiconductors and Related Devices
SIC Code 2:	Not reported
SIC Desc 2:	Not reported
SIC Code 3:	Not reported
SIC Desc 3:	Not reported
NAICS Code 1:	Not reported
NAICS Desc 1:	Not reported
NAICS Code 2:	Not reported
NAICS Desc 2:	Not reported
NAICS Code 3:	Not reported
NAICS Desc 3:	Not reported
# Of Places:	1
Source Of Facility:	Enf Action
Design Flow:	Not reported
Threat To Water Quality:	Not reported
Complexity:	Not reported
Pretreatment:	Not reported
Facility Waste Type:	Not reported
Facility Waste Type 2:	Not reported
Facility Waste Type 3:	Not reported
Facility Waste Type 4:	Not reported
Program:	Not reported
Program Category1:	Not reported
Program Category2:	NPDESWW
# Of Programs:	Not reported
WDID:	Not reported
Reg Measure Id:	Not reported
Reg Measure Type:	Not reported
Region:	Not reported
Order #:	Not reported

MICROCHIP TECHNOLOGY INC. (Continued) **S100833421**

Npdes# CA#:	Not reported
Major-Minor:	Not reported
Npdes Type:	Not reported
Reclamation:	Not reported
Dredge Fill Fee:	Not reported
301H:	Not reported
Application Fee Amt Received:	Not reported
Status:	Not reported
Status Date:	Not reported
Effective Date:	Not reported
Expiration/Review Date:	Not reported
Termination Date:	Not reported
WDR Review - Amend:	Not reported
WDR Review - Revise/Renew:	Not reported
WDR Review - Rescind:	Not reported
WDR Review - No Action Required:	Not reported
WDR Review - Pending:	Not reported
WDR Review - Planned:	Not reported
Status Enrollee:	Not reported
Individual/General:	Not reported
Fee Code:	Not reported
Direction/Voice:	Not reported
Enforcement Id(EID):	222047
Region:	2
Order / Resolution Number:	R2-1997-0131
Enforcement Action Type:	Admin Civil Liability
Effective Date:	01/21/1998
Adoption/Issuance Date:	Not reported
Achieve Date:	Not reported
Termination Date:	Not reported
ACL Issuance Date:	Not reported
EPL Issuance Date:	Not reported
Status:	Historical
Title:	Enforcement - 2 438122001
Description:	ACL-$10,000 OF THE TOTAL $12,100 WILL BE SPENT FOR SUPPLEMENTAL ENVIRONMENTAL PROJECT
Program:	NPDESWW
Latest Milestone Completion Date:	5/14/2003
# Of Programs1:	1
Total Assessment Amount:	12100
Initial Assessed Amount:	0
Liability $ Amount:	2100
Project $ Amount:	0
Liability $ Paid:	2100
Project $ Completed:	0
Total $ Paid/Completed Amount:	12100

HIST CORTESE:

Region:	CORTESE
Facility County Code:	43
Reg By:	WBC&D
Reg Id:	2 438122N02

NPDES:

Npdes Number:	CAG912003
Facility Status:	Historical

MICROCHIP TECHNOLOGY INC. (Continued) **S100833421**

Agency Id:	45354
Region:	2
Regulatory Measure Id:	372681
Order No:	R2-2009-0059
Regulatory Measure Type:	Enrollee
Place Id:	201562
WDID:	2 438122003
Program Type:	NPDNONMUNIPRCS
Adoption Date Of Regulatory Measure:	Not reported
Effective Date Of Regulatory Measure:	11/17/2009
Expiration Date Of Regulatory Measure:	09/30/2014
Termination Date Of Regulatory Measure:	08/24/2014
Discharge Name:	TDY Industries, LLC
Discharge Address:	1000 Six Ppg Place
Discharge City:	Pittsburg
Discharge State:	PA
Discharge Zip:	15222-5479
RECEIVED DATE:	Not reported
PROCESSED DATE:	Not reported
STATUS CODE NAME:	Not reported
STATUS DATE:	Not reported
PLACE SIZE:	Not reported
PLACE SIZE UNIT:	Not reported
FACILITY CONTACT NAME:	Not reported
FACILITY CONTACT TITLE:	Not reported
FACILITY CONTACT PHONE:	Not reported
FACILITY CONTACT PHONE EXT:	Not reported
FACILITY CONTACT EMAIL:	Not reported
OPERATOR NAME:	Not reported
OPERATOR ADDRESS:	Not reported
OPERATOR CITY:	Not reported
OPERATOR STATE:	Not reported
OPERATOR ZIP:	Not reported
OPERATOR CONTACT NAME:	Not reported
OPERATOR CONTACT TITLE:	Not reported
OPERATOR CONTACT PHONE:	Not reported
OPERATOR CONTACT PHONE EXT:	Not reported
OPERATOR CONTACT EMAIL:	Not reported
OPERATOR TYPE:	Not reported
DEVELOPER NAME:	Not reported
DEVELOPER ADDRESS:	Not reported
DEVELOPER CITY:	Not reported
DEVELOPER STATE:	Not reported
DEVELOPER ZIP:	Not reported
DEVELOPER CONTACT NAME:	Not reported
DEVELOPER CONTACT TITLE:	Not reported
CONSTYPE LINEAR UTILITY IND:	Not reported
EMERGENCY PHONE NO:	Not reported
EMERGENCY PHONE EXT:	Not reported
CONSTYPE ABOVE GROUND IND:	Not reported
CONSTYPE BELOW GROUND IND:	Not reported
CONSTYPE CABLE LINE IND:	Not reported
CONSTYPE COMM LINE IND:	Not reported
CONSTYPE COMMERTIAL IND:	Not reported
CONSTYPE ELECTRICAL LINE IND:	Not reported
CONSTYPE GAS LINE IND:	Not reported
CONSTYPE INDUSTRIAL IND:	Not reported

MICROCHIP TECHNOLOGY INC. (Continued) **S100833421**

CONSTYPE OTHER DESRIPTION:	Not reported
CONSTYPE OTHER IND:	Not reported
CONSTYPE RECONS IND:	Not reported
CONSTYPE RESIDENTIAL IND:	Not reported
CONSTYPE TRANSPORT IND:	Not reported
CONSTYPE UTILITY DESCRIPTION:	Not reported
CONSTYPE UTILITY IND:	Not reported
CONSTYPE WATER SEWER IND:	Not reported
DIR DISCHARGE USWATER IND:	Not reported
RECEIVING WATER NAME:	Not reported
CERTIFIER NAME:	Not reported
CERTIFIER TITLE:	Not reported
CERTIFICATION DATE:	Not reported
PRIMARY SIC:	Not reported
SECONDARY SIC:	Not reported
TERTIARY SIC:	Not reported
Npdes Number:	CAG912002
Facility Status:	Historical
Agency Id:	45354
Region:	2
Regulatory Measure Id:	397941
Order No:	R2-2012-0012
Regulatory Measure Type:	Enrollee
Place Id:	201562
WDID:	2 438122004
Program Type:	NPDNONMUNIPRCS
Adoption Date Of Regulatory Measure:	Not reported
Effective Date Of Regulatory Measure:	08/25/2014
Expiration Date Of Regulatory Measure:	03/15/2017
Termination Date Of Regulatory Measure:	02/11/2016
Discharge Name:	TDY Industries, LLC
Discharge Address:	1000 Six Ppg Place
Discharge City:	Pittsburg
Discharge State:	PA
Discharge Zip:	15222-5479
RECEIVED DATE:	Not reported
PROCESSED DATE:	Not reported
STATUS CODE NAME:	Not reported
STATUS DATE:	Not reported
PLACE SIZE:	Not reported
PLACE SIZE UNIT:	Not reported
FACILITY CONTACT NAME:	Not reported
FACILITY CONTACT TITLE:	Not reported
FACILITY CONTACT PHONE:	Not reported
FACILITY CONTACT PHONE EXT:	Not reported
FACILITY CONTACT EMAIL:	Not reported
OPERATOR NAME:	Not reported
OPERATOR ADDRESS:	Not reported
OPERATOR CITY:	Not reported
OPERATOR STATE:	Not reported
OPERATOR ZIP:	Not reported
OPERATOR CONTACT NAME:	Not reported
OPERATOR CONTACT TITLE:	Not reported
OPERATOR CONTACT PHONE:	Not reported
OPERATOR CONTACT PHONE EXT:	Not reported
OPERATOR CONTACT EMAIL:	Not reported

MICROCHIP TECHNOLOGY INC. (Continued) **S100833421**

OPERATOR TYPE:	Not reported
DEVELOPER NAME:	Not reported
DEVELOPER ADDRESS:	Not reported
DEVELOPER CITY:	Not reported
DEVELOPER STATE:	Not reported
DEVELOPER ZIP:	Not reported
DEVELOPER CONTACT NAME:	Not reported
DEVELOPER CONTACT TITLE:	Not reported
CONSTYPE LINEAR UTILITY IND:	Not reported
EMERGENCY PHONE NO:	Not reported
EMERGENCY PHONE EXT:	Not reported
CONSTYPE ABOVE GROUND IND:	Not reported
CONSTYPE BELOW GROUND IND:	Not reported
CONSTYPE CABLE LINE IND:	Not reported
CONSTYPE COMM LINE IND:	Not reported
CONSTYPE COMMERTIAL IND:	Not reported
CONSTYPE ELECTRICAL LINE IND:	Not reported
CONSTYPE GAS LINE IND:	Not reported
CONSTYPE INDUSTRIAL IND:	Not reported
CONSTYPE OTHER DESRIPTION:	Not reported
CONSTYPE OTHER IND:	Not reported
CONSTYPE RECONS IND:	Not reported
CONSTYPE RESIDENTIAL IND:	Not reported
CONSTYPE TRANSPORT IND:	Not reported
CONSTYPE UTILITY DESCRIPTION:	Not reported
CONSTYPE UTILITY IND:	Not reported
CONSTYPE WATER SEWER IND:	Not reported
DIR DISCHARGE USWATER IND:	Not reported
RECEIVING WATER NAME:	Not reported
CERTIFIER NAME:	Not reported
CERTIFIER TITLE:	Not reported
CERTIFICATION DATE:	Not reported
PRIMARY SIC:	Not reported
SECONDARY SIC:	Not reported
TERTIARY SIC:	Not reported

T93 **1300 TERRA BELLA TELEDYNE** **CA HWP** **1001433386**
WNW **1300 TERRA BELLA AVE** **CA WDS** **N/A**
1/4-1/2 **MOUNTAIN VIEW, CA 94040**
0.403 mi.
2129 ft. **Site 2 of 3 in cluster T**

Relative:
Lower

Actual:
35 ft.

HWP:

EPA Id:	CAD009111444
Cleanup Status:	UNDERGOING CLOSURE
Latitude:	37.40979
Longitude:	-122.0807
Facility Type:	Historical - Non-Operating
Facility Size:	Not reported
Team:	Not reported
Supervisor:	Not reported
Site Code:	Not reported
Assembly District:	24
Senate District:	13
Public Information Officer:	Not reported
Public Information Officer:	Not reported

Activities:

1300 TERRA BELLA TELEDYNE (Continued) **1001433386**

EPA Id: CAD009111444
Facility Type: Historical - Non-Operating
Unit Names: CONTAIN1, TANKSTR1, TANKTRT1
Event Description: New Operating Permit - APPLICATION PART A RECEIVED
Actual Date: 11/19/1980

Closure:
EPA Id: CAD009111444
Facility Type: Historical - Non-Operating
Unit Names: CONTAIN1, TANKSTR1, TANKTRT1
Event Description: Referred for closure to other agency - REFERRED FOR CLOSURE TO OTHER AGENCY
Actual Date: 10/07/1994

Alias:
EPA Id: CAD009111444
Facility Type: Historical - Non-Operating
Alias Type: FRS
Alias: 110000609271

EPA Id: CAD009111444
Facility Type: Historical - Non-Operating
Alias Type: Envirostor ID Number
Alias: 43360082

EPA Id: CAD009111444
Facility Type: Historical - Non-Operating
Alias Type: Alternate Name
Alias: TELEDYNE SEMICONDUCTOR

WDS:
Facility ID: San Francisco Bay 438122003
Facility Type: Other - Does not fall into the category of Municipal/Domestic, Industrial, Agricultural or Solid Waste (Class I, II or III)
Facility Status: Active - Any facility with a continuous or seasonal discharge that is under Waste Discharge Requirements.
NPDES Number: CAG912003 The 1st 2 characters designate the state. The remaining 7 are assigned by the Regional Board
Subregion: 2
Facility Telephone: Not reported
Facility Contact: JIM CRONIN
Agency Name: TDY INDUSTRIES INC.
Agency Address: 1000 Six PPG Place
Agency City,St,Zip: Pittsburgh 152225479
Agency Contact: Edgard Bertaut
Agency Telephone: 4123953052
Agency Type: Private
SIC Code: 3674
SIC Code 2: Not reported
Primary Waste Type: Not reported
Primary Waste: Not reported
Waste Type2: Not reported
Waste2: Not reported
Primary Waste Type: Not reported
Secondary Waste: Not reported
Secondary Waste Type: Not reported

1300 TERRA BELLA TELEDYNE (Continued) **1001433386**

Design Flow:	0
Baseline Flow:	0
Reclamation:	Not reported
POTW:	Not reported
Treat To Water:	Moderate Threat to Water Quality. A violation could have a major adverse impact on receiving biota, can cause aesthetic impairment to a significant human population, or render unusable a potential domestic or municipal water supply. Awsthetic impairment would include nuisance from a waste treatment facility.
Complexity:	Category B - Any facility having a physical, chemical, or biological waste treatment system (except for septic systems with subsurface disposal), or any Class II or III disposal site, or facilities without treatment systems that are complex, such as marinas with petroleum products, solid wastes, and sewage pump out facilities.

U94 **UNOCAL #4769** **CA LUST S103880864**
SW **510 SHORELINE BLVD** **CA HIST CORTESE N/A**
1/4-1/2 **MOUNTAIN VIEW, CA 94043**
0.405 mi.
2138 ft. **Site 1 of 3 in cluster U**

Relative:
Higher

Actual:
54 ft.

LUST:

Region:	STATE
Global Id:	T0608501555
Latitude:	37.402128
Longitude:	-122.07877
Case Type:	LUST Cleanup Site
Status:	Completed - Case Closed
Status Date:	11/04/1996
Lead Agency:	SANTA CLARA COUNTY LOP
Case Worker:	UST
Local Agency:	SANTA CLARA COUNTY LOP
RB Case Number:	Not reported
LOC Case Number:	Not reported
File Location:	All Files are on GeoTracker or in the Local Agency Database
Potential Media Affect:	Other Groundwater (uses other than drinking water)
Potential Contaminants of Concern:	Gasoline
Site History:	Not reported

Click here to access the California GeoTracker records for this facility:

Contact:

Global Id:	T0608501555
Contact Type:	Regional Board Caseworker
Contact Name:	Regional Water Board
Organization Name:	SAN FRANCISCO BAY RWQCB (REGION 2)
Address:	1515 CLAY ST SUITE 1400
City:	OAKLAND
Email:	Not reported
Phone Number:	Not reported

Global Id:	T0608501555
Contact Type:	Local Agency Caseworker
Contact Name:	UST CASE WORKER
Organization Name:	SANTA CLARA COUNTY LOP
Address:	1555 Berger Drive, Suite 300
City:	SAN JOSE
Email:	Not reported

UNOCAL #4769 (Continued) **S103880864**

Phone Number: 4089183400

Status History:
Global Id: T0608501555
Status: Open - Case Begin Date
Status Date: 06/28/1989

Global Id: T0608501555
Status: Open - Site Assessment
Status Date: 06/07/1991

Global Id: T0608501555
Status: Open - Site Assessment
Status Date: 11/27/1991

Global Id: T0608501555
Status: Completed - Case Closed
Status Date: 11/04/1996

Regulatory Activities:
Global Id: T0608501555
Action Type: Other
Date: 06/28/1989
Action: Leak Reported

Global Id: T0608501555
Action Type: ENFORCEMENT
Date: 11/04/1996
Action: Closure/No Further Action Letter

Global Id: T0608501555
Action Type: RESPONSE
Date: 11/04/1996
Action: Other Report / Document

Global Id: T0608501555
Action Type: REMEDIATION
Date: 06/28/1989
Action: Excavation

Global Id: T0608501555
Action Type: ENFORCEMENT
Date: 03/07/1991
Action: Notice of Responsibility - #40128

LUST SANTA CLARA:
Region: SANTA CLARA
SCVWD ID: 06S2W21A01F
Date Closed: 11/04/1996
EDR Link ID: 06S2W21A01F

HIST CORTESE:
Region: CORTESE
Facility County Code: 43

UNOCAL #4769 (Continued) **S103880864**

Reg By: LTNKA
Reg Id: 43-1598

U95 **UNOCAL #4769** **CA LUST** **S105194606**
SW **510 SHORELINE BLVD** **CA HIST LUST** **N/A**
1/4-1/2 **MOUNTAIN VIEW, CA 94043**
0.405 mi.
2138 ft. **Site 2 of 3 in cluster U**

Relative:
Higher

Actual:
54 ft.

LUST REG 2:
Region: 2
Facility Id: Not reported
Facility Status: Case Closed
Case Number: 06S2W21A01f
How Discovered: Not reported
Leak Cause: Not reported
Leak Source: Not reported
Date Leak Confirmed: Not reported
Oversight Program: LUST
Prelim. Site Assesment Wokplan Submitted: Not reported
Preliminary Site Assesment Began: 6/7/1991
Pollution Characterization Began: 11/27/1991
Pollution Remediation Plan Submitted: Not reported
Date Remediation Action Underway: Not reported
Date Post Remedial Action Monitoring Began: Not reported

HIST LUST SANTA CLARA:
Region: SANTA CLARA
Region Code: 2
SCVWD ID: 06S2W21A01
Oversite Agency: SCVWD
Date Listed: 1990-01-01 00:00:00
Closed Date: 1996-11-04 00:00:00

V96 **PEAR AVENUE AND LA AVENIDA STREET - RUDOLPH & SLETTEN** **CA LUST** **S113804501**
North **1250 L'AVENIDA** **N/A**
1/4-1/2 **MOUNTAIN VIEW, CA 94041**
0.410 mi.
2165 ft. **Site 1 of 2 in cluster V**

Relative:
Lower

Actual:
27 ft.

LUST:
Region: STATE
Global Id: T0608501146
Latitude: 37.413664005348
Longitude: -122.074477672577
Case Type: LUST Cleanup Site
Status: Completed - Case Closed
Status Date: 08/29/2008
Lead Agency: SANTA CLARA COUNTY LOP
Case Worker: Not reported
Local Agency: Not reported
RB Case Number: Not reported
LOC Case Number: 06S2W15E02f
File Location: All Files are on GeoTracker or in the Local Agency Database
Potential Media Affect: Other Groundwater (uses other than drinking water)
Potential Contaminants of Concern: Diesel

PEAR AVENUE AND LA AVENIDA STREET - RUDOLPH & SLETTEN (Continued) **S113804501**

Site History: Not reported

Click here to access the California GeoTracker records for this facility:

Contact:
Global Id: T0608501146
Contact Type: Regional Board Caseworker
Contact Name: Regional Water Board
Organization Name: SAN FRANCISCO BAY RWQCB (REGION 2)
Address: 1515 CLAY ST SUITE 1400
City: OAKLAND
Email: Not reported
Phone Number: Not reported

Status History:
Global Id: T0608501146
Status: Open - Case Begin Date
Status Date: 08/06/1987

Global Id: T0608501146
Status: Open - Site Assessment
Status Date: 08/06/1987

Global Id: T0608501146
Status: Open - Site Assessment
Status Date: 11/27/1989

Global Id: T0608501146
Status: Completed - Case Closed
Status Date: 04/10/1997

Global Id: T0608501146
Status: Open - Reopen Case
Status Date: 05/18/2007

Global Id: T0608501146
Status: Open - Site Assessment
Status Date: 06/08/2007

Global Id: T0608501146
Status: Completed - Case Closed
Status Date: 08/29/2008

Regulatory Activities:
Global Id: T0608501146
Action Type: ENFORCEMENT
Date: 08/29/2008
Action: Closure/No Further Action Letter - #80928

Global Id: T0608501146
Action Type: RESPONSE
Date: 07/25/2007
Action: Interim Remedial Action Plan

Global Id: T0608501146
Action Type: RESPONSE
Date: 10/19/1994

PEAR AVENUE AND LA AVENIDA STREET - RUDOLPH & SLETTEN (Continued) **S113804501**

Action:	Verbal Communication
Global Id:	T0608501146
Action Type:	RESPONSE
Date:	04/01/1994
Action:	Other Workplan
Global Id:	T0608501146
Action Type:	RESPONSE
Date:	08/29/2008
Action:	Well Destruction Report
Global Id:	T0608501146
Action Type:	Other
Date:	08/07/1987
Action:	Leak Stopped
Global Id:	T0608501146
Action Type:	ENFORCEMENT
Date:	07/25/2008
Action:	Staff Letter
Global Id:	T0608501146
Action Type:	RESPONSE
Date:	11/30/2007
Action:	Soil and Water Investigation Report
Global Id:	T0608501146
Action Type:	RESPONSE
Date:	10/30/2007
Action:	Monitoring Report - Quarterly
Global Id:	T0608501146
Action Type:	Other
Date:	08/07/1987
Action:	Leak Reported
Global Id:	T0608501146
Action Type:	ENFORCEMENT
Date:	04/10/1997
Action:	Closure/No Further Action Letter
Global Id:	T0608501146
Action Type:	RESPONSE
Date:	01/30/2008
Action:	Monitoring Report - Quarterly
Global Id:	T0608501146
Action Type:	RESPONSE
Date:	04/30/2008
Action:	Monitoring Report - Quarterly
Global Id:	T0608501146
Action Type:	RESPONSE
Date:	07/30/2008
Action:	Monitoring Report - Quarterly

PEAR AVENUE AND LA AVENIDA STREET - RUDOLPH & SLETTEN (Continued) **S113804501**

Global Id: T0608501146
Action Type: RESPONSE
Date: 08/20/2007
Action: Soil and Water Investigation Workplan

Global Id: T0608501146
Action Type: RESPONSE
Date: 01/30/2008
Action: Monitoring Report - Quarterly

Global Id: T0608501146
Action Type: REMEDIATION
Date: 08/07/1987
Action: Excavation

Global Id: T0608501146
Action Type: ENFORCEMENT
Date: 11/06/2007
Action: Staff Letter - #70611

Global Id: T0608501146
Action Type: ENFORCEMENT
Date: 07/27/2007
Action: Staff Letter - #70727

Global Id: T0608501146
Action Type: RESPONSE
Date: 06/01/2007
Action: Soil and Water Investigation Report

Global Id: T0608501146
Action Type: RESPONSE
Date: 10/03/1994
Action: Soil and Water Investigation Report

Global Id: T0608501146
Action Type: RESPONSE
Date: 02/28/2007
Action: Correspondence

Global Id: T0608501146
Action Type: RESPONSE
Date: 04/30/2007
Action: Unauthorized Release Form

Global Id: T0608501146
Action Type: ENFORCEMENT
Date: 05/18/2007
Action: Notice of Responsibility - #70815

Global Id: T0608501146
Action Type: ENFORCEMENT
Date: 11/27/1989
Action: Notice of Responsibility - #40181

Global Id: T0608501146
Action Type: ENFORCEMENT

PEAR AVENUE AND LA AVENIDA STREET - RUDOLPH & SLETTEN (Continued) **S113804501**

Date: 06/28/2007
Action: Staff Letter - #70826

Global Id: T0608501146
Action Type: Other
Date: 08/07/1987
Action: Leak Discovery

Global Id: T0608501146
Action Type: RESPONSE
Date: 07/08/1994
Action: Other Workplan

Global Id: T0608501146
Action Type: RESPONSE
Date: 10/30/2007
Action: Soil and Water Investigation Report

Global Id: T0608501146
Action Type: RESPONSE
Date: 05/05/1994
Action: Monitoring Report - Quarterly

Global Id: T0608501146
Action Type: RESPONSE
Date: 04/01/2008
Action: Monitoring Report - Quarterly

Global Id: T0608501146
Action Type: RESPONSE
Date: 07/01/2008
Action: Monitoring Report - Quarterly

Global Id: T0608501146
Action Type: RESPONSE
Date: 10/01/2007
Action: Remedial Progress Report

Global Id: T0608501146
Action Type: RESPONSE
Date: 05/31/1996
Action: Request for Closure

Global Id: T0608501146
Action Type: RESPONSE
Date: 06/01/2007
Action: Tank Removal Report / UST Sampling Report

Global Id: T0608501146
Action Type: RESPONSE
Date: 06/19/2007
Action: Site Assessment Report

Global Id: T0608501146
Action Type: RESPONSE
Date: 12/01/1994
Action: Monitoring Report - Quarterly

PEAR AVENUE AND LA AVENIDA STREET - RUDOLPH & SLETTEN (Continued) **S113804501**

Global Id: T0608501146
Action Type: RESPONSE
Date: 01/01/2008
Action: Monitoring Report - Quarterly

Global Id: T0608501146
Action Type: RESPONSE
Date: 07/23/2008
Action: Other Report / Document

Global Id: T0608501146
Action Type: ENFORCEMENT
Date: 10/29/2007
Action: Staff Letter - #709201

Global Id: T0608501146
Action Type: RESPONSE
Date: 04/30/2007
Action: Unauthorized Release Form

Global Id: T0608501146
Action Type: RESPONSE
Date: 04/18/1994
Action: Soil and Water Investigation Report

Global Id: T0608501146
Action Type: RESPONSE
Date: 12/13/1993
Action: Soil and Water Investigation Report

Global Id: T0608501146
Action Type: RESPONSE
Date: 07/01/1995
Action: Monitoring Report - Quarterly

Global Id: T0608501146
Action Type: RESPONSE
Date: 07/13/1994
Action: Monitoring Report - Quarterly

Global Id: T0608501146
Action Type: RESPONSE
Date: 10/03/1994
Action: Monitoring Report - Quarterly

Global Id: T0608501146
Action Type: RESPONSE
Date: 03/01/1995
Action: Monitoring Report - Quarterly

Global Id: T0608501146
Action Type: RESPONSE
Date: 07/23/2008
Action: Other Report / Document

Global Id: T0608501146
Action Type: RESPONSE

PEAR AVENUE AND LA AVENIDA STREET - RUDOLPH & SLETTEN (Continued) **S113804501**

Date: 10/01/2007
Action: CAP/RAP - Other Report

Global Id: T0608501146
Action Type: RESPONSE
Date: 08/04/2008
Action: Correspondence

Global Id: T0608501146
Action Type: RESPONSE
Date: 07/13/1994
Action: Monitoring Report - Quarterly

Global Id: T0608501146
Action Type: RESPONSE
Date: 01/05/1995
Action: Monitoring Report - Quarterly

Global Id: T0608501146
Action Type: RESPONSE
Date: 11/01/1995
Action: Monitoring Report - Quarterly

V97 **RUDOLPH AND SLETTEN INC** **RCRA-SQG** **1000334017**
North **1250 L'AVENIDA** **CA LUST** **CAD982475477**
1/4-1/2 **MOUNTAIN VIEW, CA 94043** **CA HIST LUST**
0.410 mi. **CA SWEEPS UST**
2165 ft. **Site 2 of 2 in cluster V** **CA FID UST**
FINDS
Relative: **ECHO**
Lower

Actual: **27 ft.**

RCRA-SQG:
Date form received by agency: 06/20/1988
Facility name: RUDOLPH AND SLETTEN INC
Facility address: 1250 L'AVENIDA
MOUNTAIN VIEW, CA 94043
EPA ID: CAD982475477
Mailing address: BOX FOURTH THOUSAND SIXTH HUND
FOSTER CITY, CA 94404
Contact: ENVIRONMENTAL MANAGER
Contact address: 1250 L'AVENIDA
MOUNTAIN VIEW, CA 94043
Contact country: US
Contact telephone: (415) 962-1400
Contact email: Not reported
EPA Region: 09
Classification: Small Small Quantity Generator
Description: Handler: generates more than 100 and less than 1000 kg of hazardous waste during any calendar month and accumulates less than 6000 kg of hazardous waste at any time; or generates 100 kg or less of hazardous waste during any calendar month, and accumulates more than 1000 kg of hazardous waste at any time

Owner/Operator Summary:
Owner/operator name: RUDOLPH AND SLETTEN INC
Owner/operator address: NOT REQUIRED

RUDOLPH AND SLETTEN INC (Continued) **1000334017**

NOT REQUIRED, ME 99999
Owner/operator country: Not reported
Owner/operator telephone: (415) 555-1212
Legal status: Private
Owner/Operator Type: Owner
Owner/Op start date: Not reported
Owner/Op end date: Not reported

Owner/operator name: NOT REQUIRED
Owner/operator address: NOT REQUIRED
NOT REQUIRED, ME 99999
Owner/operator country: Not reported
Owner/operator telephone: (415) 555-1212
Legal status: Private
Owner/Operator Type: Operator
Owner/Op start date: Not reported
Owner/Op end date: Not reported

Handler Activities Summary:
U.S. importer of hazardous waste: No
Mixed waste (haz. and radioactive): No
Recycler of hazardous waste: No
Transporter of hazardous waste: No
Treater, storer or disposer of HW: No
Underground injection activity: No
On-site burner exemption: No
Furnace exemption: No
Used oil fuel burner: No
Used oil processor: No
User oil refiner: No
Used oil fuel marketer to burner: No
Used oil Specification marketer: No
Used oil transfer facility: No
Used oil transporter: No

Violation Status: No violations found

LUST REG 2:
Region: 2
Facility Id: Not reported
Facility Status: Case Closed
Case Number: 06S2W15E02f
How Discovered: Not reported
Leak Cause: Not reported
Leak Source: Not reported
Date Leak Confirmed: Not reported
Oversight Program: LUST
Prelim. Site Assesment Wokplan Submitted: Not reported
Preliminary Site Assesment Began: 8/6/1987
Pollution Characterization Began: 11/27/1989
Pollution Remediation Plan Submitted: Not reported
Date Remediation Action Underway: Not reported
Date Post Remedial Action Monitoring Began: Not reported

LUST SANTA CLARA:
Region: SANTA CLARA
SCVWD ID: 06S2W15E02F

RUDOLPH AND SLETTEN INC (Continued) **1000334017**

Date Closed: 08/29/2008
EDR Link ID: 06S2W15E02F

HIST LUST SANTA CLARA:
Region: SANTA CLARA
Region Code: 2
SCVWD ID: 06S2W15E02
Oversite Agency: SCVWD
Date Listed: 1988-01-01 00:00:00
Closed Date: 1997-04-10 00:00:00

SWEEPS UST:
Status: Active
Comp Number: 65613
Number: 1
Board Of Equalization: Not reported
Referral Date: 03-27-91
Action Date: 03-27-91
Created Date: 10-13-88
Owner Tank Id: 1
SWRCB Tank Id: 43-005-065613-000001
Tank Status: A
Capacity: 6000
Active Date: 01-06-94
Tank Use: M.V. FUEL
STG: P
Content: REG UNLEADED
Number Of Tanks: 3

Status: Active
Comp Number: 65613
Number: 1
Board Of Equalization: Not reported
Referral Date: 03-27-91
Action Date: 03-27-91
Created Date: 10-13-88
Owner Tank Id: 3
SWRCB Tank Id: 43-005-065613-000002
Tank Status: A
Capacity: 10000
Active Date: 01-06-94
Tank Use: M.V. FUEL
STG: P
Content: DIESEL
Number Of Tanks: Not reported

Status: Active
Comp Number: 65613
Number: 1
Board Of Equalization: Not reported
Referral Date: 03-27-91
Action Date: 03-27-91
Created Date: 10-13-88
Owner Tank Id: 2
SWRCB Tank Id: 43-005-065613-000003
Tank Status: A

RUDOLPH AND SLETTEN INC (Continued) **1000334017**

Capacity: 6000
Active Date: 03-27-91
Tank Use: M.V. FUEL
STG: P
Content: REG UNLEADED
Number Of Tanks: Not reported

CA FID UST:
Facility ID: 43012186
Regulated By: UTNKA
Regulated ID: 00065613
Cortese Code: Not reported
SIC Code: Not reported
Facility Phone: 4159621400
Mail To: Not reported
Mailing Address: P O BOX
Mailing Address 2: Not reported
Mailing City,St,Zip: MOUNTAIN VIEW 94043
Contact: Not reported
Contact Phone: Not reported
DUNs Number: Not reported
NPDES Number: Not reported
EPA ID: Not reported
Comments: Not reported
Status: Active

FINDS:

Registry ID: 110002822599

Environmental Interest/Information System
RCRAInfo is a national information system that supports the Resource Conservation and Recovery Act (RCRA) program through the tracking of events and activities related to facilities that generate, transport, and treat, store, or dispose of hazardous waste. RCRAInfo allows RCRA program staff to track the notification, permit, compliance, and corrective action activities required under RCRA.

ECHO:
Envid: 1000334017
Registry ID: 110002822599
DFR URL: http://echo.epa.gov/detailed_facility_report?fid=110002822599

---

98 East 1/4-1/2 0.411 mi. 2168 ft.

Relative: Higher

Actual: 43 ft.

870 LEONG DRIVE MTN VIEW
870 LEONG DRIVE
MOUNTAIN VIEW, CA 94043

CA SLIC **S109349195**
N/A

SLIC:
Region: STATE
Facility Status: **Open - Site Assessment**
Status Date: 11/07/2008
Global Id: T10000000487
Lead Agency: US ENVIRONMENTAL PROTECTION AGENCY

870 LEONG DRIVE MTN VIEW (Continued) **S109349195**

Lead Agency Case Number:	Not reported
Latitude:	37.406145
Longitude:	-122.065601
Case Type:	Cleanup Program Site
Case Worker:	Not reported
Local Agency:	Not reported
RB Case Number:	Not reported
File Location:	Regional Board
Potential Media Affected:	Aquifer used for drinking water supply, Under Investigation
Potential Contaminants of Concern:	Other Chlorinated Hydrocarbons, Trichloroethylene (TCE)
Site History:	The site was undeveloped until a Denny's restaurant was constructed in the 1970s. Denny's ceased operation in the early 2000s and has remained vacant since that time. Groundwater beneath the site is contaminated with chlorinated volatile organic compounds. Ownership of the property changed in early late 2012/early 2013; the site is proposed for redevelopment as a hotel. Several site investigations have been performed to date. The U.S. Environmental Protection Agency (EPA) determined groundwater contamination at this site is part of the MEW Superfund Study Area; lead regulatory agency oversight transitioned to EPA in February 2015.

Click here to access the California GeoTracker records for this facility:

W99 **ROTO ROOTER SEWER SERVICE** **CA HIST CORTESE** **S105025091**
NNW **1330 L AVENIDA** **N/A**
1/4-1/2 **MOUNTAIN VIEW, CA**
0.420 mi.
2218 ft. **Site 1 of 2 in cluster W**

Relative:
Lower

Actual:
27 ft.

HIST CORTESE:

Region:	CORTESE
Facility County Code:	43
Reg By:	LTNKA
Reg Id:	43-1133

W100 **ROTO-ROOTER SEWER SERVICE** **CA LUST** **S101309038**
NNW **1330 LAVENIDA ST** **CA HIST LUST** **N/A**
1/4-1/2 **MOUNTAIN VIEW, CA 94043**
0.420 mi.
2218 ft. **Site 2 of 2 in cluster W**

Relative:
Lower

Actual:
27 ft.

LUST:

Region:	STATE
Global Id:	T0608579977
Latitude:	37.413845
Longitude:	-122.075695
Case Type:	LUST Cleanup Site
Status:	Completed - Case Closed
Status Date:	02/20/1996
Lead Agency:	SANTA CLARA COUNTY LOP
Case Worker:	UST
Local Agency:	SANTA CLARA COUNTY LOP
RB Case Number:	Not reported
LOC Case Number:	Not reported
File Location:	All Files are on GeoTracker or in the Local Agency Database
Potential Media Affect:	Other Groundwater (uses other than drinking water)

ROTO-ROOTER SEWER SERVICE (Continued) **S101309038**

Potential Contaminants of Concern: Gasoline
Site History: Not reported

Click here to access the California GeoTracker records for this facility:

Contact:
Global Id: T0608579977
Contact Type: Regional Board Caseworker
Contact Name: Regional Water Board
Organization Name: SAN FRANCISCO BAY RWQCB (REGION 2)
Address: 1515 CLAY ST SUITE 1400
City: OAKLAND
Email: Not reported
Phone Number: Not reported

Global Id: T0608579977
Contact Type: Local Agency Caseworker
Contact Name: UST CASE WORKER
Organization Name: SANTA CLARA COUNTY LOP
Address: 1555 Berger Drive, Suite 300
City: SAN JOSE
Email: Not reported
Phone Number: 4089183400

Status History:
Global Id: T0608579977
Status: Open - Case Begin Date
Status Date: 06/09/1988

Global Id: T0608579977
Status: Open - Site Assessment
Status Date: 11/27/1989

Global Id: T0608579977
Status: Completed - Case Closed
Status Date: 02/20/1996

Regulatory Activities:
Global Id: T0608579977
Action Type: ENFORCEMENT
Date: 02/20/1995
Action: Closure/No Further Action Letter

Global Id: T0608579977
Action Type: Other
Date: 06/09/1988
Action: Leak Reported

Global Id: T0608579977
Action Type: RESPONSE
Date: 02/20/1996
Action: Other Report / Document

Global Id: T0608579977
Action Type: ENFORCEMENT
Date: 11/27/1989
Action: Notice of Responsibility - #40182

ROTO-ROOTER SEWER SERVICE (Continued) **S101309038**

LUST REG 2:

Region:	2
Facility Id:	Not reported
Facility Status:	Case Closed
Case Number:	06S2W15E05f
How Discovered:	Not reported
Leak Cause:	Not reported
Leak Source:	Not reported
Date Leak Confirmed:	Not reported
Oversight Program:	LUST
Prelim. Site Assesment Wokplan Submitted:	Not reported
Preliminary Site Assesment Began:	11/27/1989
Pollution Characterization Began:	Not reported
Pollution Remediation Plan Submitted:	Not reported
Date Remediation Action Underway:	Not reported
Date Post Remedial Action Monitoring Began:	Not reported

LUST SANTA CLARA:

Region:	SANTA CLARA
SCVWD ID:	06S2W15E05F
Date Closed:	02/20/1996
EDR Link ID:	06S2W15E05F

HIST LUST SANTA CLARA:

Region:	SANTA CLARA
Region Code:	2
SCVWD ID:	06S2W15E05
Oversite Agency:	SCVWD
Date Listed:	1989-01-01 00:00:00
Closed Date:	1996-02-20 00:00:00

---

101 **PRECISION PHOTOGLASS INC** **CA SLIC** **S106162754**
NNE **1090 B LAVENIDA AVE** **N/A**
1/4-1/2 **MOUNTAIN VIEW, CA 94043**
0.423 mi.
2232 ft.

Relative:
Lower

Actual:
26 ft.

SLIC:

Region:	STATE
Facility Status:	**Open - Inactive**
Status Date:	04/17/2009
Global Id:	T0608591674
Lead Agency:	SAN FRANCISCO BAY RWQCB (REGION 2)
Lead Agency Case Number:	Not reported
Latitude:	37.4134351729588
Longitude:	-122.072157968262
Case Type:	Cleanup Program Site
Case Worker:	UUU
Local Agency:	Not reported
RB Case Number:	43S0718
File Location:	Regional Board
Potential Media Affected:	Other Groundwater (uses other than drinking water)
Potential Contaminants of Concern:	Other Solvent or Non-Petroleum Hydrocarbon
Site History:	Not reported

PRECISION PHOTOGLASS INC (Continued) **S106162754**

Click here to access the California GeoTracker records for this facility:

SLIC REG 2:
Region: 2
Facility ID: 43S0718
Facility Status: Leak being confirmed
Date Closed: Not reported
Local Case #: Not reported
How Discovered: Tank Closure
Leak Cause: UNK
Leak Source: UNK
Date Confirmed: 6/8/1994
Date Prelim Site Assmnt Workplan Submitted: Not reported
Date Preliminary Site Assessment Began: Not reported
Date Pollution Characterization Began: Not reported
Date Remediation Plan Submitted: Not reported
Date Remedial Action Underway: Not reported
Date Post Remedial Action Monitoring Began: Not reported

U102 **GOODSELL AND VOCKE INC** **CA SLIC** **S105194806**
SW **1401 STIERLIN RD** **N/A**
1/4-1/2 **MOUNTAIN VIEW, CA 94040**
0.427 mi.
2257 ft. **Site 3 of 3 in cluster U**

Relative:
Higher

Actual:
55 ft.

SLIC REG 2:
Region: 2
Facility ID: 43-1914
Facility Status: Leak being confirmed
Date Closed: Not reported
Local Case #: 43-1914
How Discovered: Tank Closure
Leak Cause: Structure Failure
Leak Source: Tank
Date Confirmed: 4/14/1987
Date Prelim Site Assmnt Workplan Submitted: Not reported
Date Preliminary Site Assessment Began: Not reported
Date Pollution Characterization Began: Not reported
Date Remediation Plan Submitted: Not reported
Date Remedial Action Underway: Not reported
Date Post Remedial Action Monitoring Began: Not reported

T103 **RUCKER & KOLLS FACILITY** **CA SLIC** **S101542532**
WNW **1305 TERRA BELLA AVE** **N/A**
1/4-1/2 **MOUNTAIN VIEW, CA 94043**
0.433 mi.
2287 ft. **Site 3 of 3 in cluster T**

Relative:
Lower

Actual:
35 ft.

SLIC:
Region: STATE
Facility Status: **Open - Inactive**
Status Date: 04/17/2009
Global Id: T0608591675
Lead Agency: SAN FRANCISCO BAY RWQCB (REGION 2)
Lead Agency Case Number: Not reported

RUCKER & KOLLS FACILITY (Continued) **S101542532**

Latitude:	37.409709494391
Longitude:	-122.081418134979
Case Type:	Cleanup Program Site
Case Worker:	UUU
Local Agency:	Not reported
RB Case Number:	43S0725
File Location:	Not reported
Potential Media Affected:	Other Groundwater (uses other than drinking water)
Potential Contaminants of Concern:	Trichloroethylene (TCE)
Site History:	Not reported

Click here to access the California GeoTracker records for this facility:

SLIC REG 2:

Region:	2
Facility ID:	43S0725
Facility Status:	Leak being confirmed
Date Closed:	Not reported
Local Case #:	Not reported
How Discovered:	Tank Closure
Leak Cause:	UNK
Leak Source:	UNK
Date Confirmed:	11/7/1984
Date Prelim Site Assmnt Workplan Submitted:	Not reported
Date Preliminary Site Assessment Began:	Not reported
Date Pollution Characterization Began:	Not reported
Date Remediation Plan Submitted:	Not reported
Date Remedial Action Underway:	Not reported
Date Post Remedial Action Monitoring Began:	Not reported

X104 **COASTSIDE NURSERY** **CA HIST LUST** **S104541853**
NNW **1360 L'AVENIDA ST** **N/A**
1/4-1/2 **MOUNTAIN VIEW, CA**
0.441 mi.
2327 ft. **Site 1 of 2 in cluster X**

Relative:
Lower

Actual:
27 ft.

HIST LUST SANTA CLARA:

Region:	SANTA CLARA
Region Code:	2
SCVWD ID:	06S2W15E01
Oversite Agency:	SFRWQCB
Date Listed:	1998-01-01 00:00:00
Closed Date:	1997-02-20 00:00:00

X105 **COASTSIDE NURSERY** **CA LUST** **S105025092**
NNW **1360 L AVENIDA** **CA HIST CORTESE** **N/A**
1/4-1/2 **MOUNTAIN VIEW, CA 94043**
0.441 mi.
2327 ft. **Site 2 of 2 in cluster X**

Relative:
Lower

Actual:
27 ft.

LUST:

Region:	STATE
Global Id:	T0608501748
Latitude:	37.4139178200201
Longitude:	-122.077772761902
Case Type:	LUST Cleanup Site

COASTSIDE NURSERY (Continued) **S105025092**

Status:	Completed - Case Closed
Status Date:	02/20/1997
Lead Agency:	SAN FRANCISCO BAY RWQCB (REGION 2)
Case Worker:	UUU
Local Agency:	SANTA CLARA COUNTY LOP
RB Case Number:	43-1821
LOC Case Number:	Not reported
File Location:	Not reported
Potential Media Affect:	Other Groundwater (uses other than drinking water)
Potential Contaminants of Concern:	Gasoline
Site History:	Not reported

Click here to access the California GeoTracker records for this facility:

Contact:

Global Id:	T0608501748
Contact Type:	Regional Board Caseworker
Contact Name:	Regional Water Board
Organization Name:	SAN FRANCISCO BAY RWQCB (REGION 2)
Address:	1515 CLAY ST SUITE 1400
City:	OAKLAND
Email:	Not reported
Phone Number:	Not reported

Global Id:	T0608501748
Contact Type:	Local Agency Caseworker
Contact Name:	UST CASE WORKER
Organization Name:	SANTA CLARA COUNTY LOP
Address:	1555 Berger Drive, Suite 300
City:	SAN JOSE
Email:	Not reported
Phone Number:	4089183400

Status History:

Global Id:	T0608501748
Status:	Open - Case Begin Date
Status Date:	02/04/1988

Global Id:	T0608501748
Status:	Completed - Case Closed
Status Date:	02/20/1997

Regulatory Activities:

Global Id:	T0608501748
Action Type:	Other
Date:	02/04/1988
Action:	Leak Stopped

Global Id:	T0608501748
Action Type:	ENFORCEMENT
Date:	02/20/1997
Action:	Closure/No Further Action Letter

Global Id:	T0608501748
Action Type:	Other
Date:	02/04/1988
Action:	Leak Reported

COASTSIDE NURSERY (Continued) **S105025092**

Global Id: T0608501748
Action Type: RESPONSE
Date: 02/20/1997
Action: Other Report / Document

Global Id: T0608501748
Action Type: Other
Date: 02/04/1988
Action: Leak Discovery

LUST REG 2:
Region: 2
Facility Id: 43-1821
Facility Status: Case Closed
Case Number: 06S2W15E01
How Discovered: Tank Closure
Leak Cause: Structure Failure
Leak Source: Tank
Date Leak Confirmed: Not reported
Oversight Program: LUST
Prelim. Site Assesment Wokplan Submitted: Not reported
Preliminary Site Assesment Began: Not reported
Pollution Characterization Began: Not reported
Pollution Remediation Plan Submitted: Not reported
Date Remediation Action Underway: Not reported
Date Post Remedial Action Monitoring Began: Not reported

LUST SANTA CLARA:
Region: SANTA CLARA
SCVWD ID: 06S2W15E01F
Date Closed: 02/20/1997
EDR Link ID: 06S2W15E01F

HIST CORTESE:
Region: CORTESE
Facility County Code: 43
Reg By: LTNKA
Reg Id: 43-1821

106
South
1/4-1/2
0.474 mi.
2501 ft.

Relative:
Higher

Actual:
58 ft.

EXXON SERVICE STATION RAS 73528
495 MOFFETT BLVD
MOUNTAIN VIEW, CA 94043

RCRA-SQG **1000337868**
CA LUST **CAD981411408**
CA HIST LUST
CA SWEEPS UST
CA HIST UST
CA FID UST
FINDS
CA CUPA Listings
CA HAZNET
CA HIST CORTESE
ECHO

RCRA-SQG:
Date form received by agency: 07/26/2000
Facility name: EXXON RAS NO 73528
Facility address: 495 MOFFETT

EXXON SERVICE STATION RAS 73528 (Continued) **1000337868**

REMEDIATION SYSTEM ONLY
MOUNTAIN VIEW, CA 94043

EPA ID: CAD981411408
Mailing address: 1200 TIMBERLOCH PL
THE WOODLANDS, TX 773804999
Contact: ALDA S POOL
Contact address: 1200 TIMBERLOCH PL
THE WOODLANDS, TX 773804999
Contact country: US
Contact telephone: (281) 296-3579
Contact email: Not reported
EPA Region: 09
Classification: Small Small Quantity Generator
Description: Handler: generates more than 100 and less than 1000 kg of hazardous waste during any calendar month and accumulates less than 6000 kg of hazardous waste at any time; or generates 100 kg or less of hazardous waste during any calendar month, and accumulates more than 1000 kg of hazardous waste at any time

Owner/Operator Summary:

Owner/operator name: EXXON MOBIL
Owner/operator address: 3225 GALLOW RD
FAIRFAX, VA 22037
Owner/operator country: Not reported
Owner/operator telephone: (281) 296-3655
Legal status: Private
Owner/Operator Type: Owner
Owner/Op start date: Not reported
Owner/Op end date: Not reported

Owner/operator name: NOT REQUIRED
Owner/operator address: NOT REQUIRED
NOT REQUIRED, ME 99999
Owner/operator country: Not reported
Owner/operator telephone: (415) 555-1212
Legal status: Private
Owner/Operator Type: Operator
Owner/Op start date: Not reported
Owner/Op end date: Not reported

Handler Activities Summary:

U.S. importer of hazardous waste: No
Mixed waste (haz. and radioactive): No
Recycler of hazardous waste: No
Transporter of hazardous waste: No
Treater, storer or disposer of HW: No
Underground injection activity: No
On-site burner exemption: No
Furnace exemption: No
Used oil fuel burner: No
Used oil processor: No
User oil refiner: No
Used oil fuel marketer to burner: No
Used oil Specification marketer: No
Used oil transfer facility: No
Used oil transporter: No

EXXON SERVICE STATION RAS 73528 (Continued) **1000337868**

. Waste code: D000
. Waste name: Not Defined

. Waste code: D001
. Waste name: IGNITABLE WASTE

. Waste code: D018
. Waste name: BENZENE

Violation Status: No violations found

LUST:
Region: STATE
Global Id: T0608500578
Latitude: 37.400149
Longitude: -122.07232
Case Type: LUST Cleanup Site
Status: Completed - Case Closed
Status Date: 07/02/2010
Lead Agency: SANTA CLARA COUNTY LOP
Case Worker: GOR
Local Agency: SANTA CLARA COUNTY LOP
RB Case Number: 05-033
LOC Case Number: 06S2W22C02f
File Location: All Files are on GeoTracker or in the Local Agency Database
Potential Media Affect: Other Groundwater (uses other than drinking water)
Potential Contaminants of Concern: Gasoline
Site History: Soil and groundwater investigation began upon replacement of UST in 1992. Seven monitoring wells have been installed with last sampling event taking place in March 2009 for well EX3R and March 2008 for all other six wells. Closure review and evaluation is currently taking place.

Click here to access the California GeoTracker records for this facility:

Contact:
Global Id: T0608500578
Contact Type: Local Agency Caseworker
Contact Name: Gerald O'Regan
Organization Name: SANTA CLARA COUNTY LOP
Address: 1555 BERGER DRIVE STE 300
City: SAN JOSE
Email: gerald.o'regan@deh.sccgov.org
Phone Number: Not reported

Global Id: T0608500578
Contact Type: Regional Board Caseworker
Contact Name: Regional Water Board
Organization Name: SAN FRANCISCO BAY RWQCB (REGION 2)
Address: 1515 CLAY ST SUITE 1400
City: OAKLAND
Email: Not reported
Phone Number: Not reported

Status History:
Global Id: T0608500578
Status: Open - Case Begin Date
Status Date: 07/29/1991

EXXON SERVICE STATION RAS 73528 (Continued) **1000337868**

Global Id: T0608500578
Status: Open - Site Assessment
Status Date: 07/29/1991

Global Id: T0608500578
Status: Completed - Case Closed
Status Date: 07/02/2010

Regulatory Activities:

Global Id: T0608500578
Action Type: ENFORCEMENT
Date: 08/26/2008
Action: Staff Letter - #80026280

Global Id: T0608500578
Action Type: ENFORCEMENT
Date: 10/03/2008
Action: Staff Letter - #8002301

Global Id: T0608500578
Action Type: RESPONSE
Date: 09/28/1995
Action: Soil and Water Investigation Report

Global Id: T0608500578
Action Type: RESPONSE
Date: 12/08/1992
Action: Unauthorized Release Form

Global Id: T0608500578
Action Type: RESPONSE
Date: 02/12/2009
Action: Well Installation Report

Global Id: T0608500578
Action Type: RESPONSE
Date: 04/23/2010
Action: Correspondence

Global Id: T0608500578
Action Type: RESPONSE
Date: 05/27/2010
Action: Correspondence

Global Id: T0608500578
Action Type: Other
Date: 08/21/1991
Action: Leak Stopped

Global Id: T0608500578
Action Type: ENFORCEMENT
Date: 08/10/2009
Action: Staff Letter

Global Id: T0608500578
Action Type: ENFORCEMENT
Date: 08/10/2009

EXXON SERVICE STATION RAS 73528 (Continued) **1000337868**

Action: Staff Letter

Global Id: T0608500578
Action Type: Other
Date: 08/21/1991
Action: Leak Reported

Global Id: T0608500578
Action Type: ENFORCEMENT
Date: 04/29/2010
Action: Staff Letter - #0102924

Global Id: T0608500578
Action Type: ENFORCEMENT
Date: 07/02/2010
Action: Closure/No Further Action Letter

Global Id: T0608500578
Action Type: RESPONSE
Date: 09/24/2008
Action: Soil and Water Investigation Workplan

Global Id: T0608500578
Action Type: RESPONSE
Date: 11/05/1997
Action: Monitoring Report - Quarterly

Global Id: T0608500578
Action Type: RESPONSE
Date: 10/30/1999
Action: Monitoring Report - Quarterly

Global Id: T0608500578
Action Type: RESPONSE
Date: 10/31/1999
Action: Monitoring Report - Quarterly

Global Id: T0608500578
Action Type: REMEDIATION
Date: 08/25/1992
Action: Excavation

Global Id: T0608500578
Action Type: RESPONSE
Date: 02/17/2009
Action: Soil and Water Investigation Report

Global Id: T0608500578
Action Type: RESPONSE
Date: 01/31/2010
Action: Monitoring Report - Semi-Annually

Global Id: T0608500578
Action Type: RESPONSE
Date: 07/31/1999
Action: Remedial Progress Report

EXXON SERVICE STATION RAS 73528 (Continued) **1000337868**

Global Id: T0608500578
Action Type: RESPONSE
Date: 07/31/2010
Action: Monitoring Report - Semi-Annually

Global Id: T0608500578
Action Type: RESPONSE
Date: 06/18/2010
Action: Well Destruction Report

Global Id: T0608500578
Action Type: ENFORCEMENT
Date: 01/22/1992
Action: Notice of Responsibility - #40133

Global Id: T0608500578
Action Type: ENFORCEMENT
Date: 05/25/1999
Action: Staff Letter - #29983

Global Id: T0608500578
Action Type: ENFORCEMENT
Date: 06/16/1999
Action: Staff Letter - #29855

Global Id: T0608500578
Action Type: Other
Date: 06/21/1991
Action: Leak Began

Global Id: T0608500578
Action Type: RESPONSE
Date: 01/28/2010
Action: Monitoring Report - Quarterly

Global Id: T0608500578
Action Type: RESPONSE
Date: 05/02/2003
Action: Correspondence

Global Id: T0608500578
Action Type: RESPONSE
Date: 06/18/2010
Action: Well Destruction Report

Global Id: T0608500578
Action Type: RESPONSE
Date: 10/09/2001
Action: Verbal Communication

Global Id: T0608500578
Action Type: RESPONSE
Date: 07/18/1991
Action: Other Report / Document

Global Id: T0608500578
Action Type: RESPONSE

EXXON SERVICE STATION RAS 73528 (Continued) **1000337868**

Date: 01/28/1997
Action: Other Report / Document

Global Id: T0608500578
Action Type: ENFORCEMENT
Date: 10/28/1997
Action: Staff Letter - #29848

Global Id: T0608500578
Action Type: Other
Date: 08/21/1991
Action: Leak Discovery

Global Id: T0608500578
Action Type: RESPONSE
Date: 03/19/2004
Action: Tank Removal Report / UST Sampling Report

Global Id: T0608500578
Action Type: RESPONSE
Date: 04/13/2004
Action: Other Report / Document

Global Id: T0608500578
Action Type: RESPONSE
Date: 07/29/2008
Action: Other Report / Document

Global Id: T0608500578
Action Type: RESPONSE
Date: 07/24/1995
Action: Other Report / Document

Global Id: T0608500578
Action Type: RESPONSE
Date: 09/23/2008
Action: Soil and Water Investigation Workplan

LUST REG 2:
Region: 2
Facility Id: Not reported
Facility Status: Pollution Characterization
Case Number: 06S2W22C02f
How Discovered: Not reported
Leak Cause: Not reported
Leak Source: Not reported
Date Leak Confirmed: Not reported
Oversight Program: LUST
Prelim. Site Assesment Wokplan Submitted: Not reported
Preliminary Site Assesment Began: 7/29/1991
Pollution Characterization Began: 7/29/1991
Pollution Remediation Plan Submitted: Not reported
Date Remediation Action Underway: Not reported
Date Post Remedial Action Monitoring Began: Not reported

EXXON SERVICE STATION RAS 73528 (Continued) **1000337868**

LUST SANTA CLARA:
Region: SANTA CLARA
SCVWD ID: 06S2W22C02F
Date Closed: 07/02/2010
EDR Link ID: 06S2W22C02F

HIST LUST SANTA CLARA:
Region: SANTA CLARA
Region Code: 2
SCVWD ID: 06S2W22C02
Oversite Agency: SCCDEH
Date Listed: 1992-01-16 00:00:00
Closed Date: Not reported

SWEEPS UST:
Status: Active
Comp Number: 23964
Number: 9
Board Of Equalization: 44-000285
Referral Date: 05-04-92
Action Date: 05-04-92
Created Date: 10-13-88
Owner Tank Id: 1
SWRCB Tank Id: 43-005-023964-000001
Tank Status: A
Capacity: 12000
Active Date: 12-03-92
Tank Use: M.V. FUEL
STG: P
Content: REG UNLEADED
Number Of Tanks: 3

Status: Active
Comp Number: 23964
Number: 9
Board Of Equalization: 44-000285
Referral Date: 05-04-92
Action Date: 05-04-92
Created Date: 10-13-88
Owner Tank Id: 2
SWRCB Tank Id: 43-005-023964-000002
Tank Status: A
Capacity: 12000
Active Date: 01-06-94
Tank Use: M.V. FUEL
STG: P
Content: SUPER UNLEADED
Number Of Tanks: Not reported

Status: Active
Comp Number: 23964
Number: 9
Board Of Equalization: 44-000285
Referral Date: 05-04-92
Action Date: 05-04-92
Created Date: 10-13-88

EXXON SERVICE STATION RAS 73528 (Continued) **1000337868**

Owner Tank Id: 3
SWRCB Tank Id: 43-005-023964-000003
Tank Status: A
Capacity: 12000
Active Date: 01-06-94
Tank Use: M.V. FUEL
STG: P
Content: PLUS UNLEADED
Number Of Tanks: Not reported

Status: Not reported
Comp Number: 23964
Number: Not reported
Board Of Equalization: 44-000285
Referral Date: Not reported
Action Date: Not reported
Created Date: Not reported
Owner Tank Id: Not reported
SWRCB Tank Id: 43-005-023964-000004
Tank Status: Not reported
Capacity: 550
Active Date: Not reported
Tank Use: OIL
STG: WASTE
Content: WASTE OIL
Number Of Tanks: 1

HIST UST:
File Number: Not reported
URL: Not reported
Region: STATE
Facility ID: 00000023964
Facility Type: Gas Station
Other Type: Not reported
Contact Name: PAUL JACKSON
Telephone: 4159619918
Owner Name: EXXON COMPANY U.S.A.
Owner Address: 16945 NORTH CHASE BLVD.
Owner City,St,Zip: HOUSTON, TX 77210
Total Tanks: 0004

Tank Num: 001
Container Num: 1
Year Installed: 1968
Tank Capacity: 00010000
Tank Used for: PRODUCT
Type of Fuel: UNLEADED
Container Construction Thickness: Not reported
Leak Detection: Stock Inventor

Tank Num: 002
Container Num: 2
Year Installed: 1968
Tank Capacity: 00006000
Tank Used for: PRODUCT
Type of Fuel: PREMIUM
Container Construction Thickness: Not reported

EXXON SERVICE STATION RAS 73528 (Continued) **1000337868**

Leak Detection: Stock Inventor

Tank Num: 003
Container Num: 3
Year Installed: 1968
Tank Capacity: 00008000
Tank Used for: PRODUCT
Type of Fuel: REGULAR
Container Construction Thickness: Not reported
Leak Detection: Stock Inventor

Tank Num: 004
Container Num: 4
Year Installed: Not reported
Tank Capacity: 00000000
Tank Used for: PRODUCT
Type of Fuel: WASTE OIL
Container Construction Thickness: Not reported
Leak Detection: Stock Inventor

CA FID UST:
Facility ID: 43000694
Regulated By: UTNKA
Regulated ID: 00023964
Cortese Code: Not reported
SIC Code: Not reported
Facility Phone: 4159619918
Mail To: Not reported
Mailing Address: 495 MOFFETT BLVD
Mailing Address 2: Not reported
Mailing City,St,Zip: MOUNTAIN VIEW 94040
Contact: Not reported
Contact Phone: Not reported
DUNs Number: Not reported
NPDES Number: Not reported
EPA ID: Not reported
Comments: Not reported
Status: Active

FINDS:

Registry ID: 110002697742

Environmental Interest/Information System
California Hazardous Waste Tracking System - Datamart (HWTS-DATAMART) provides California with information on hazardous waste shipments for generators, transporters, and treatment, storage, and disposal facilities.

RCRAInfo is a national information system that supports the Resource Conservation and Recovery Act (RCRA) program through the tracking of events and activities related to facilities that generate, transport, and treat, store, or dispose of hazardous waste. RCRAInfo allows RCRA program staff to track the notification, permit, compliance, and corrective action activities required under RCRA.

EXXON SERVICE STATION RAS 73528 (Continued) **1000337868**

CUPA SANTA CLARA:
Region: SANTA CLARA
PE#: 2240
Program Description: GENERATES < 10 GAL/YR
Latitude: 37.400140
Longitude: -122.073087

HAZNET:
envid: 1000337868
Year: 2015
GEPAID: CAL000402034
Contact: KALEEM KHALID
Telephone: 6509678981
Mailing Name: Not reported
Mailing Address: 495 MOFFETT BLVD
Mailing City,St,Zip: MOUNTAIN VIEW, CA 94043
Gen County: Santa Clara
TSD EPA ID: NVT330010000
TSD County: 99
Waste Category: Other organic solids
Disposal Method: Landfill Or Surface Impoundment That Will Be Closed As Landfill(To Include On-Site Treatment And/Or Stabilization)
Tons: 0.025
Cat Decode: Other organic solids
Method Decode: Landfill Or Surface Impoundment That Will Be Closed As Landfill(To Include On-Site Treatment And/Or Stabilization)
Facility County: Santa Clara

envid: 1000337868
Year: 2015
GEPAID: CAL000402034
Contact: KALEEM KHALID
Telephone: 6509678981
Mailing Name: Not reported
Mailing Address: 495 MOFFETT BLVD
Mailing City,St,Zip: MOUNTAIN VIEW, CA 94043
Gen County: Santa Clara
TSD EPA ID: CAT080013352
TSD County: Los Angeles
Waste Category: Aqueous solution with total organic residues less than 10 percent
Disposal Method: Other Recovery Of Reclamation For Reuse Including Acid Regeneration, Organics Recovery Ect
Tons: 0.294
Cat Decode: Aqueous solution with total organic residues less than 10 percent
Method Decode: Other Recovery Of Reclamation For Reuse Including Acid Regeneration, Organics Recovery Ect
Facility County: Santa Clara

HIST CORTESE:
Region: CORTESE
Facility County Code: 43
Reg By: LTNKA
Reg Id: 43-0536

ECHO:

EXXON SERVICE STATION RAS 73528 (Continued) **1000337868**

Envid: 1000337868
Registry ID: 110002697742
DFR URL: http://echo.epa.gov/detailed_facility_report?fid=110002697742

107
ENE
1/4-1/2
0.484 mi.
2557 ft.

NASA AMES RESEACH CENTER **SEMS** **1015730574**
MOFFETT FEDERAL AIRFIELD **RCRA-LQG** **CA1800005034**
MOFFETT FIELD, CA 94035

Relative:
Lower

Actual:
35 ft.

SEMS:
Site ID: 903439
EPA ID: CA1800005034
Federal Facility: Y
NPL: Site is Part of NPL Site
Non NPL Status: Not reported

Following information was gathered from the prior CERCLIS update completed in 10/2013:
Site ID: 0903439
EPA ID: CA1800005034
Facility County: SANTA CLARA
Short Name: NASA AMES RESEARCH CENTER
Congressional District: 12
IFMS ID: Not reported
SMSA Number: 7400
USGC Hydro Unit: 18050003
Federal Facility: Federal Facility
DMNSN Number: 0.00000
Site Orphan Flag: N
RCRA ID: Not reported
USGS Quadrangle: Not reported
Site Init By Prog: Not reported
NFRAP Flag: Not reported
Parent ID: 0902734
RST Code: Not reported
EPA Region: 09
Classification: Not reported
Site Settings Code: Not reported
NPL Status: Site is Part of NPL Site
DMNSN Unit Code: Not reported
RBRAC Code: Not reported
RResp Fed Agency Code: NASA
Non NPL Status: Not reported
Non NPL Status Date: / /
Site Fips Code: 06085
CC Concurrence Date: / /
CC Concurrence FY: Not reported
Alias EPA ID: Not reported
Site FUDS Flag: Not reported

CERCLIS Site Contact Name(s):
Contact ID: 13003789.00000
Contact Name: Alana Lee
Contact Tel: (415) 972-3141
Contact Title: Remedial Project Manager (RPM)
Contact Email: Not reported

NASA AMES RESEACH CENTER (Continued) **1015730574**

Contact ID: 13003854.00000
Contact Name: Leslie Ramirez
Contact Tel: (415) 972-3978
Contact Title: Site Assessment Manager (SAM)
Contact Email: Not reported

Contact ID: 13003858.00000
Contact Name: Sharon Murray
Contact Tel: (415) 972-4250
Contact Title: Site Assessment Manager (SAM)
Contact Email: Not reported

Contact ID: 13004003.00000
Contact Name: Carl Brickner
Contact Tel: Not reported
Contact Title: Site Assessment Manager (SAM)
Contact Email: Not reported

CERCLIS Site Alias Name(s):
Alias ID: 101
Alias Name: NASA AMES RESEARCH CTR
Alias Address: Not reported
CA
Alias ID: 9270296
Alias Name: AMES RESEARCH CENTER
Alias Address: ENVIRONMENTAL HEALTH & SAFETY
MOFFETT FIELD, CA 89801
Alias ID: 101
Alias Comments: PREVIOUS EPA ID# AZD 981 416 977
Site Description: This facility is being addressed as part of the NAS Moffett Field NPL site, according to Alana Lee, the RPM.

CERCLIS Assessment History:

Action Code: 001
Action: DISCOVERY
Date Started: / /
Date Completed: 05/01/88
Priority Level: Not reported
Operable Unit: SITEWIDE
Primary Responsibility: Federal Facilities
Planning Status: Not reported
Urgency Indicator: Not reported
Action Anomaly: Not reported

Action Code: 001
Action: PRELIMINARY ASSESSMENT
Date Started: / /
Date Completed: 06/23/90
Priority Level: Higher priority for further assessment
Operable Unit: SITEWIDE
Primary Responsibility: Federal Facilities
Planning Status: Not reported
Urgency Indicator: Not reported
Action Anomaly: Not reported

NASA AMES RESEACH CENTER (Continued) **1015730574**

Action Code:	001
Action:	SITE INSPECTION
Date Started:	/ /
Date Completed:	06/23/90
Priority Level:	Higher priority for further assessment
Operable Unit:	SITEWIDE
Primary Responsibility:	Federal Facilities
Planning Status:	Not reported
Urgency Indicator:	Not reported
Action Anomaly:	Not reported

Action Code:	001
Action:	EXPANDED SITE INSPECTION
Date Started:	/ /
Date Completed:	09/04/93
Priority Level:	Recommended for HRS Scoring
Operable Unit:	SITEWIDE
Primary Responsibility:	Federal Facilities
Planning Status:	Not reported
Urgency Indicator:	Not reported
Action Anomaly:	Not reported

Action Code:	001
Action:	SITE REASSESSMENT
Date Started:	08/15/00
Date Completed:	06/27/01
Priority Level:	Low priority for further assessment
Operable Unit:	SITEWIDE
Primary Responsibility:	State, Fund Financed
Planning Status:	Not reported
Urgency Indicator:	Not reported
Action Anomaly:	Not reported

Action Code:	001
Action:	OTHER CLEANUP ACTIVITY
Date Started:	10/01/00
Date Completed:	06/27/01
Priority Level:	Low priority for further assessment
Operable Unit:	SITEWIDE
Primary Responsibility:	State, No Fund Money
Planning Status:	Not reported
Urgency Indicator:	Not reported
Action Anomaly:	Not reported

Action Code:	002
Action:	SITE REASSESSMENT
Date Started:	01/11/08
Date Completed:	04/08/08
Priority Level:	Addressed as part of an existing NPL site
Operable Unit:	SITEWIDE
Primary Responsibility:	EPA In-House
Planning Status:	Not reported
Urgency Indicator:	Not reported

NASA AMES RESEACH CENTER (Continued) **1015730574**

Action Anomaly: Not reported

RCRA-LQG:
Date form received by agency: 02/24/2016
Facility name: NASA AMES RESEACH CENTER
Facility address: MOFFETT FEDERAL AIRFIELD
MOFFETT FIELD, CA 94035
EPA ID: CA1800005034
Mailing address: P.O. BOX 1
M/S 204-15
MOFFETT FIELD, CA 94035
Contact: DONALD M CHUCK
Contact address: P.O. BOX 1 M/S 204-15
MOFFETT FIELD, CA 94035
Contact country: US
Contact telephone: (650) 604-0237
Contact email: DONALD.M.CHUCK@NASA.GOV
EPA Region: 09
Land type: Federal
Classification: Large Quantity Generator
Description: Handler: generates 1,000 kg or more of hazardous waste during any calendar month; or generates more than 1 kg of acutely hazardous waste during any calendar month; or generates more than 100 kg of any residue or contaminated soil, waste or other debris resulting from the cleanup of a spill, into or on any land or water, of acutely hazardous waste during any calendar month; or generates 1 kg or less of acutely hazardous waste during any calendar month, and accumulates more than 1 kg of acutely hazardous waste at any time; or generates 100 kg or less of any residue or contaminated soil, waste or other debris resulting from the cleanup of a spill, into or on any land or water, of acutely hazardous waste during any calendar month, and accumulates more than 100 kg of that material at any time

Owner/Operator Summary:
Owner/operator name: US FEDERAL GOVERNMENT - NASA
Owner/operator address: Not reported
Not reported
Owner/operator country: Not reported
Owner/operator telephone: Not reported
Legal status: Federal
Owner/Operator Type: Operator
Owner/Op start date: 01/01/1958
Owner/Op end date: Not reported

Owner/operator name: US FEDERAL GOVERNMENT - NASA
Owner/operator address: P.O. BOX 1 M/S 204-15
MOFFETT FIELD, CA 94035
Owner/operator country: US
Owner/operator telephone: (650) 604-0237
Legal status: Federal
Owner/Operator Type: Owner
Owner/Op start date: 01/01/1958
Owner/Op end date: Not reported

NASA AMES RESEACH CENTER (Continued) **1015730574**

Handler Activities Summary:
U.S. importer of hazardous waste: No
Mixed waste (haz. and radioactive): No
Recycler of hazardous waste: No
Transporter of hazardous waste: No
Treater, storer or disposer of HW: No
Underground injection activity: No
On-site burner exemption: No
Furnace exemption: No
Used oil fuel burner: No
Used oil processor: No
User oil refiner: No
Used oil fuel marketer to burner: No
Used oil Specification marketer: No
Used oil transfer facility: No
Used oil transporter: No

Universal Waste Summary:
Waste type: C
Accumulated waste on-site: Yes
Generated waste on-site: No

Waste type: Batteries
Accumulated waste on-site: Yes
Generated waste on-site: No

Waste type: Lamps
Accumulated waste on-site: Yes
Generated waste on-site: No

. Waste code: 122
. Waste name: 122

. Waste code: 132
. Waste name: 132

. Waste code: 181
. Waste name: 181

. Waste code: 212
. Waste name: 212

. Waste code: 322
. Waste name: 322

. Waste code: 331
. Waste name: 331

. Waste code: 343
. Waste name: 343

. Waste code: 352
. Waste name: 352

. Waste code: 551
. Waste name: 551

NASA AMES RESEACH CENTER (Continued) **1015730574**

. Waste code: 725
. Waste name: 725

. Waste code: 791
. Waste name: 791

. Waste code: D001
. Waste name: IGNITABLE WASTE

. Waste code: D002
. Waste name: CORROSIVE WASTE

. Waste code: D003
. Waste name: REACTIVE WASTE

. Waste code: D004
. Waste name: ARSENIC

. Waste code: D005
. Waste name: BARIUM

. Waste code: D006
. Waste name: CADMIUM

. Waste code: D007
. Waste name: CHROMIUM

. Waste code: D008
. Waste name: LEAD

. Waste code: D009
. Waste name: MERCURY

. Waste code: D011
. Waste name: SILVER

. Waste code: D018
. Waste name: BENZENE

. Waste code: D020
. Waste name: CHLORDANE

. Waste code: D022
. Waste name: CHLOROFORM

. Waste code: D035
. Waste name: METHYL ETHYL KETONE

. Waste code: D038
. Waste name: PYRIDINE

. Waste code: F001
. Waste name: THE FOLLOWING SPENT HALOGENATED SOLVENTS USED IN DEGREASING: TETRACHLOROETHYLENE, TRICHLORETHYLENE, METHYLENE CHLORIDE, 1,1,1-TRICHLOROETHANE, CARBON TETRACHLORIDE AND CHLORINATED FLUOROCARBONS; ALL SPENT SOLVENT MIXTURES/BLENDS USED IN DEGREASING CONTAINING, BEFORE USE, A TOTAL OF TEN PERCENT OR MORE (BY VOLUME) OF

NASA AMES RESEACH CENTER (Continued) **1015730574**

ONE OR MORE OF THE ABOVE HALOGENATED SOLVENTS OR THOSE SOLVENTS LISTED IN F002, F004, AND F005; AND STILL BOTTOMS FROM THE RECOVERY OF THESE SPENT SOLVENTS AND SPENT SOLVENT MIXTURES.

. Waste code: F002
. Waste name: THE FOLLOWING SPENT HALOGENATED SOLVENTS: TETRACHLOROETHYLENE, METHYLENE CHLORIDE, TRICHLOROETHYLENE, 1,1,1-TRICHLOROETHANE, CHLOROBENZENE, 1,1,2-TRICHLORO-1,2,2-TRIFLUOROETHANE, ORTHO-DICHLOROBENZENE, TRICHLOROFLUOROMETHANE, AND 1,1,2, TRICHLOROETHANE; ALL SPENT SOLVENT MIXTURES/BLENDS CONTAINING, BEFORE USE, A TOTAL OF TEN PERCENT OR MORE (BY VOLUME) OF ONE OR MORE OF THE ABOVE HALOGENATED SOLVENTS OR THOSE SOLVENTS LISTED IN F001, F004, AND F005; AND STILL BOTTOMS FROM THE RECOVERY OF THESE SPENT SOLVENTS AND SPENT SOLVENT MIXTURES.

. Waste code: F003
. Waste name: THE FOLLOWING SPENT NONHALOGENATED SOLVENTS: XYLENE, ACETONE, ETHYL ACETATE, ETHYL BENZENE, ETHYL ETHER, METHYL ISOBUTYL KETONE, N-BUTYL ALCOHOL, CYCLOHEXANONE, AND METHANOL; ALL SPENT SOLVENT MIXTURES/BLENDS CONTAINING, BEFORE USE, ONLY THE ABOVE SPENT NONHALOGENATED SOLVENTS; AND ALL SPENT SOLVENT MIXTURES/BLENDS CONTAINING, BEFORE USE, ONE OR MORE OF THE ABOVE NONHALOGENATED SOLVENTS, AND A TOTAL OF TEN PERCENT OR MORE (BY VOLUME) OF ONE OR MORE OF THOSE SOLVENTS LISTED IN F001, F002, F004, AND F005; AND STILL BOTTOMS FROM THE RECOVERY OF THESE SPENT SOLVENTS AND SPENT SOLVENT MIXTURES.

. Waste code: F005
. Waste name: THE FOLLOWING SPENT NONHALOGENATED SOLVENTS: TOLUENE, METHYL ETHYL KETONE, CARBON DISULFIDE, ISOBUTANOL, PYRIDINE, BENZENE, 2-ETHOXYETHANOL, AND 2-NITROPROPANE; ALL SPENT SOLVENT MIXTURES/BLENDS CONTAINING, BEFORE USE, A TOTAL OF TEN PERCENT OR MORE (BY VOLUME) OF ONE OR MORE OF THE ABOVE NONHALOGENATED SOLVENTS OR THOSE SOLVENTS LISTED IN F001, F002, OR F004; AND STILL BOTTOMS FROM THE RECOVERY OF THESE SPENT SOLVENTS AND SPENT SOLVENT MIXTURES.

. Waste code: P042
. Waste name: 1,2-BENZENEDIOL, 4-[1-HYDROXY-2-(METHYLAMINO)ETHYL]-, (R)- (OR) EPINEPHRINE

. Waste code: U007
. Waste name: 2-PROPENAMIDE (OR) ACRYLAMIDE

. Waste code: U031
. Waste name: 1-BUTANOL (I) (OR) N-BUTYL ALCOHOL (I)

. Waste code: U044
. Waste name: CHLOROFORM (OR) METHANE, TRICHLORO-

. Waste code: U122
. Waste name: FORMALDEHYDE

. Waste code: U151
. Waste name: MERCURY

. Waste code: U154
. Waste name: METHANOL (I) (OR) METHYL ALCOHOL (I)

NASA AMES RESEACH CENTER (Continued) **1015730574**

. Waste code: U220
. Waste name: BENZENE, METHYL- (OR) TOLUENE

. Waste code: U239
. Waste name: BENZENE, DIMETHYL- (I,T) (OR) XYLENE (I)

Historical Generators:
Date form received by agency: 03/01/2014
Site name: NASA AMES RESEARCH CENTER
Classification: Large Quantity Generator

. Waste code: 122
. Waste name: 122

. Waste code: 141
. Waste name: 141

. Waste code: 172
. Waste name: 172

. Waste code: 181
. Waste name: 181

. Waste code: 212
. Waste name: 212

. Waste code: 213
. Waste name: 213

. Waste code: 223
. Waste name: 223

. Waste code: 322
. Waste name: 322

. Waste code: 331
. Waste name: 331

. Waste code: 343
. Waste name: 343

. Waste code: 352
. Waste name: 352

. Waste code: 551
. Waste name: 551

. Waste code: 725
. Waste name: 725

. Waste code: 791
. Waste name: 791

. Waste code: 792
. Waste name: 792

. Waste code: D001

NASA AMES RESEACH CENTER (Continued) **1015730574**

. Waste name: IGNITABLE WASTE

. Waste code: D002
. Waste name: CORROSIVE WASTE

. Waste code: D003
. Waste name: REACTIVE WASTE

. Waste code: D004
. Waste name: ARSENIC

. Waste code: D005
. Waste name: BARIUM

. Waste code: D006
. Waste name: CADMIUM

. Waste code: D007
. Waste name: CHROMIUM

. Waste code: D008
. Waste name: LEAD

. Waste code: D009
. Waste name: MERCURY

. Waste code: D011
. Waste name: SILVER

. Waste code: D018
. Waste name: BENZENE

. Waste code: D021
. Waste name: CHLOROBENZENE

. Waste code: D022
. Waste name: CHLOROFORM

. Waste code: D035
. Waste name: METHYL ETHYL KETONE

. Waste code: D038
. Waste name: PYRIDINE

. Waste code: F002
. Waste name: THE FOLLOWING SPENT HALOGENATED SOLVENTS: TETRACHLOROETHYLENE, METHYLENE CHLORIDE, TRICHLOROETHYLENE, 1,1,1-TRICHLOROETHANE, CHLOROBENZENE, 1,1,2-TRICHLORO-1,2,2-TRIFLUOROETHANE, ORTHO-DICHLOROBENZENE, TRICHLOROFLUOROMETHANE, AND 1,1,2, TRICHLOROETHANE; ALL SPENT SOLVENT MIXTURES/BLENDS CONTAINING, BEFORE USE, A TOTAL OF TEN PERCENT OR MORE (BY VOLUME) OF ONE OR MORE OF THE ABOVE HALOGENATED SOLVENTS OR THOSE SOLVENTS LISTED IN F001, F004, AND F005; AND STILL BOTTOMS FROM THE RECOVERY OF THESE SPENT SOLVENTS AND SPENT SOLVENT MIXTURES.

. Waste code: F003
. Waste name: THE FOLLOWING SPENT NONHALOGENATED SOLVENTS: XYLENE, ACETONE, ETHYL

NASA AMES RESEACH CENTER (Continued) **1015730574**

ACETATE, ETHYL BENZENE, ETHYL ETHER, METHYL ISOBUTYL KETONE, N-BUTYL ALCOHOL, CYCLOHEXANONE, AND METHANOL; ALL SPENT SOLVENT MIXTURES/BLENDS CONTAINING, BEFORE USE, ONLY THE ABOVE SPENT NONHALOGENATED SOLVENTS; AND ALL SPENT SOLVENT MIXTURES/BLENDS CONTAINING, BEFORE USE, ONE OR MORE OF THE ABOVE NONHALOGENATED SOLVENTS, AND A TOTAL OF TEN PERCENT OR MORE (BY VOLUME) OF ONE OR MORE OF THOSE SOLVENTS LISTED IN F001, F002, F004, AND F005; AND STILL BOTTOMS FROM THE RECOVERY OF THESE SPENT SOLVENTS AND SPENT SOLVENT MIXTURES.

. Waste code: F005
. Waste name: THE FOLLOWING SPENT NONHALOGENATED SOLVENTS: TOLUENE, METHYL ETHYL KETONE, CARBON DISULFIDE, ISOBUTANOL, PYRIDINE, BENZENE, 2-ETHOXYETHANOL, AND 2-NITROPROPANE; ALL SPENT SOLVENT MIXTURES/BLENDS CONTAINING, BEFORE USE, A TOTAL OF TEN PERCENT OR MORE (BY VOLUME) OF ONE OR MORE OF THE ABOVE NONHALOGENATED SOLVENTS OR THOSE SOLVENTS LISTED IN F001, F002, OR F004; AND STILL BOTTOMS FROM THE RECOVERY OF THESE SPENT SOLVENTS AND SPENT SOLVENT MIXTURES.

. Waste code: P042
. Waste name: 1,2-BENZENEDIOL, 4-[1-HYDROXY-2-(METHYLAMINO)ETHYL]-, (R)- (OR) EPINEPHRINE

. Waste code: P087
. Waste name: OSMIUM OXIDE OSO4, (T-4)- (OR) OSMIUM TETROXIDE

. Waste code: U002
. Waste name: 2-PROPANONE (I) (OR) ACETONE (I)

. Waste code: U007
. Waste name: 2-PROPENAMIDE (OR) ACRYLAMIDE

. Waste code: U053
. Waste name: 2-BUTENAL (OR) CROTONALDEHYDE

. Waste code: U107
. Waste name: 1,2-BENZENEDICARBOXYLIC ACID, DIOCTYL ESTER (OR) DI-N-OCTYL PHTHALATE

. Waste code: U112
. Waste name: ACETIC ACID, ETHYL ESTER (I) (OR) ETHYL ACETATE (I)

. Waste code: U122
. Waste name: FORMALDEHYDE

. Waste code: U151
. Waste name: MERCURY

. Waste code: U154
. Waste name: METHANOL (I) (OR) METHYL ALCOHOL (I)

. Waste code: U159
. Waste name: 2-BUTANONE (I,T) (OR) METHYL ETHYL KETONE (MEK) (I,T)

. Waste code: U188
. Waste name: PHENOL

. Waste code: U210

NASA AMES RESEACH CENTER (Continued) **1015730574**

. Waste name: ETHENE, TETRACHLORO- (OR) TETRACHLOROETHYLENE

. Waste code: U211
. Waste name: CARBON TETRACHLORIDE (OR) METHANE, TETRACHLORO-

. Waste code: U226
. Waste name: ETHANE, 1,1,1-TRICHLORO- (OR) METHYL CHLOROFORM

. Waste code: U239
. Waste name: BENZENE, DIMETHYL- (I,T) (OR) XYLENE (I)

Date form received by agency: 05/25/2012
Site name: NASA AMES RESEARCH CENTER
Classification: Large Quantity Generator

. Waste code: 134
. Waste name: 134

. Waste code: 135
. Waste name: 135

. Waste code: 141
. Waste name: 141

. Waste code: 151
. Waste name: 151

. Waste code: 181
. Waste name: 181

. Waste code: 221
. Waste name: 221

. Waste code: 261
. Waste name: 261

. Waste code: 291
. Waste name: 291

. Waste code: 331
. Waste name: 331

. Waste code: 343
. Waste name: 343

. Waste code: 352
. Waste name: 352

. Waste code: 491
. Waste name: 491

. Waste code: 512
. Waste name: 512

. Waste code: 541
. Waste name: 541

NASA AMES RESEACH CENTER (Continued) **1015730574**

. Waste code: 611
. Waste name: 611

. Waste code: 731
. Waste name: 731

. Waste code: D001
. Waste name: IGNITABLE WASTE

. Waste code: D002
. Waste name: CORROSIVE WASTE

. Waste code: D003
. Waste name: REACTIVE WASTE

. Waste code: D004
. Waste name: ARSENIC

. Waste code: D005
. Waste name: BARIUM

. Waste code: D006
. Waste name: CADMIUM

. Waste code: D007
. Waste name: CHROMIUM

. Waste code: D008
. Waste name: LEAD

. Waste code: D009
. Waste name: MERCURY

. Waste code: D011
. Waste name: SILVER

. Waste code: D016
. Waste name: 2,4-D (2,4-DICHLOROPHENOXYACETIC ACID)

. Waste code: D017
. Waste name: 2,4,5-TP SILVEX (2,4,5-TRICHLOROPHENOXYPROPIONIC ACID)

. Waste code: D018
. Waste name: BENZENE

. Waste code: D019
. Waste name: CARBON TETRACHLORIDE

. Waste code: D020
. Waste name: CHLORDANE

. Waste code: D022
. Waste name: CHLOROFORM

. Waste code: D035
. Waste name: METHYL ETHYL KETONE

NASA AMES RESEACH CENTER (Continued) **1015730574**

. Waste code: D038
. Waste name: PYRIDINE

. Waste code: D039
. Waste name: TETRACHLOROETHYLENE

. Waste code: D040
. Waste name: TRICHLORETHYLENE

. Waste code: F001
. Waste name: THE FOLLOWING SPENT HALOGENATED SOLVENTS USED IN DEGREASING: TETRACHLOROETHYLENE, TRICHLORETHYLENE, METHYLENE CHLORIDE, 1,1,1-TRICHLOROETHANE, CARBON TETRACHLORIDE AND CHLORINATED FLUOROCARBONS; ALL SPENT SOLVENT MIXTURES/BLENDS USED IN DEGREASING CONTAINING, BEFORE USE, A TOTAL OF TEN PERCENT OR MORE (BY VOLUME) OF ONE OR MORE OF THE ABOVE HALOGENATED SOLVENTS OR THOSE SOLVENTS LISTED IN F002, F004, AND F005; AND STILL BOTTOMS FROM THE RECOVERY OF THESE SPENT SOLVENTS AND SPENT SOLVENT MIXTURES.

. Waste code: F002
. Waste name: THE FOLLOWING SPENT HALOGENATED SOLVENTS: TETRACHLOROETHYLENE, METHYLENE CHLORIDE, TRICHLOROETHYLENE, 1,1,1-TRICHLOROETHANE, CHLOROBENZENE, 1,1,2-TRICHLORO-1,2,2-TRIFLUOROETHANE, ORTHO-DICHLOROBENZENE, TRICHLOROFLUOROMETHANE, AND 1,1,2, TRICHLOROETHANE; ALL SPENT SOLVENT MIXTURES/BLENDS CONTAINING, BEFORE USE, A TOTAL OF TEN PERCENT OR MORE (BY VOLUME) OF ONE OR MORE OF THE ABOVE HALOGENATED SOLVENTS OR THOSE SOLVENTS LISTED IN F001, F004, AND F005; AND STILL BOTTOMS FROM THE RECOVERY OF THESE SPENT SOLVENTS AND SPENT SOLVENT MIXTURES.

. Waste code: F003
. Waste name: THE FOLLOWING SPENT NONHALOGENATED SOLVENTS: XYLENE, ACETONE, ETHYL ACETATE, ETHYL BENZENE, ETHYL ETHER, METHYL ISOBUTYL KETONE, N-BUTYL ALCOHOL, CYCLOHEXANONE, AND METHANOL; ALL SPENT SOLVENT MIXTURES/BLENDS CONTAINING, BEFORE USE, ONLY THE ABOVE SPENT NONHALOGENATED SOLVENTS; AND ALL SPENT SOLVENT MIXTURES/BLENDS CONTAINING, BEFORE USE, ONE OR MORE OF THE ABOVE NONHALOGENATED SOLVENTS, AND A TOTAL OF TEN PERCENT OR MORE (BY VOLUME) OF ONE OR MORE OF THOSE SOLVENTS LISTED IN F001, F002, F004, AND F005; AND STILL BOTTOMS FROM THE RECOVERY OF THESE SPENT SOLVENTS AND SPENT SOLVENT MIXTURES.

. Waste code: F005
. Waste name: THE FOLLOWING SPENT NONHALOGENATED SOLVENTS: TOLUENE, METHYL ETHYL KETONE, CARBON DISULFIDE, ISOBUTANOL, PYRIDINE, BENZENE, 2-ETHOXYETHANOL, AND 2-NITROPROPANE; ALL SPENT SOLVENT MIXTURES/BLENDS CONTAINING, BEFORE USE, A TOTAL OF TEN PERCENT OR MORE (BY VOLUME) OF ONE OR MORE OF THE ABOVE NONHALOGENATED SOLVENTS OR THOSE SOLVENTS LISTED IN F001, F002, OR F004; AND STILL BOTTOMS FROM THE RECOVERY OF THESE SPENT SOLVENTS AND SPENT SOLVENT MIXTURES.

. Waste code: F027
. Waste name: DISCARDED UNUSED FORMULATIONS CONTAINING TRI-, TETRA-, OR PENTACHLOROPHENOL OR DISCARDED UNUSED FORMULATIONS CONTAINING COMPOUNDS DERIVED FROM THESE CHLOROPHENOLS. (THIS LISTING DOES NOT INCLUDE FORMULATIONS CONTAINING HEXACHLOROPHENE SYNTHESIZED FROM PREPURIFIED 2,4,5-TRICHLOROPHENOL AS THE SOLE COMPONENT.)

NASA AMES RESEACH CENTER (Continued) **1015730574**

. Waste code: P005
. Waste name: 2-PROPEN-1-OL (OR) ALLYL ALCOHOL

. Waste code: P015
. Waste name: BERYLLIUM

. Waste code: P030
. Waste name: CYANIDES (SOLUBLE CYANIDE SALTS), NOT OTHERWISE SPECIFIED

. Waste code: P042
. Waste name: 1,2-BENZENEDIOL, 4-[1-HYDROXY-2-(METHYLAMINO)ETHYL]-, (R)- (OR) EPINEPHRINE

. Waste code: P075
. Waste name: NICOTINE, & SALTS (OR) PYRIDINE, 3-(1-METHYL-2-PYRROLIDINYL)-,(S)-, & SALTS

. Waste code: P076
. Waste name: NITRIC OXIDE (OR) NITROGEN OXIDE NO

. Waste code: P087
. Waste name: OSMIUM OXIDE OSO4, (T-4)- (OR) OSMIUM TETROXIDE

. Waste code: P098
. Waste name: POTASSIUM CYANIDE (OR) POTASSIUM CYANIDE K(CN)

. Waste code: P105
. Waste name: SODIUM AZIDE

. Waste code: U002
. Waste name: 2-PROPANONE (I) (OR) ACETONE (I)

. Waste code: U003
. Waste name: ACETONITRILE (I,T)

. Waste code: U012
. Waste name: ANILINE (I,T) (OR) BENZENAMINE (I,T)

. Waste code: U019
. Waste name: BENZENE (I,T)

. Waste code: U036
. Waste name: 4,7-METHANO-1H-INDENE, 1,2,4,5,6,7,8,8-OCTACHLORO-2,3,3A,4,7,7A-HEXAHYDRO- (OR) CHLORDANE, ALPHA & GAMMA ISOMERS

. Waste code: U044
. Waste name: CHLOROFORM (OR) METHANE, TRICHLORO-

. Waste code: U075
. Waste name: DICHLORODIFLUOROMETHANE (OR) METHANE, DICHLORODIFLUORO-

. Waste code: U080
. Waste name: METHANE, DICHLORO- (OR) METHYLENE CHLORIDE

. Waste code: U108
. Waste name: 1,4-DIETHYLENEOXIDE (OR) 1,4-DIOXANE

NASA AMES RESEACH CENTER (Continued) **1015730574**

. Waste code: U112
. Waste name: ACETIC ACID, ETHYL ESTER (I) (OR) ETHYL ACETATE (I)

. Waste code: U122
. Waste name: FORMALDEHYDE

. Waste code: U133
. Waste name: HYDRAZINE (R,T)

. Waste code: U134
. Waste name: HYDROFLUORIC ACID (C,T) (OR) HYDROGEN FLUORIDE (C,T)

. Waste code: U154
. Waste name: METHANOL (I) (OR) METHYL ALCOHOL (I)

. Waste code: U159
. Waste name: 2-BUTANONE (I,T) (OR) METHYL ETHYL KETONE (MEK) (I,T)

. Waste code: U161
. Waste name: 4-METHYL-2-PENTANONE (I) (OR) METHYL ISOBUTYL KETONE (I) (OR) PENTANOL, 4-METHYL-

. Waste code: U196
. Waste name: PYRIDINE

. Waste code: U211
. Waste name: CARBON TETRACHLORIDE (OR) METHANE, TETRACHLORO-

. Waste code: U213
. Waste name: FURAN, TETRAHYDRO-(I) (OR) TETRAHYDROFURAN (I)

. Waste code: U219
. Waste name: THIOUREA

. Waste code: U239
. Waste name: BENZENE, DIMETHYL- (I,T) (OR) XYLENE (I)

. Waste code: U240
. Waste name: 2,4-D, SALTS & ESTERS (OR) ACETIC ACID, (2,4-DICHLOROPHENOXY)-, SALTS & ESTERS (OR) DICHLOROPHENOXYACETIC ACID 2,4-D

. Waste code: U328
. Waste name: BENZENAMINE, 2-METHYL- (OR) O-TOLUIDINE

Date form received by agency: 06/10/2010
Site name: NASA-AMES RESEARCH CENTER
Classification: Large Quantity Generator

. Waste code: 122
. Waste name: 122

. Waste code: 123
. Waste name: 123

. Waste code: 134
. Waste name: 134

NASA AMES RESEACH CENTER (Continued) **1015730574**

. Waste code: 135
. Waste name: 135

. Waste code: 181
. Waste name: 181

. Waste code: 212
. Waste name: 212

. Waste code: 213
. Waste name: 213

. Waste code: 331
. Waste name: 331

. Waste code: 343
. Waste name: 343

. Waste code: 352
. Waste name: 352

. Waste code: 551
. Waste name: 551

. Waste code: 725
. Waste name: 725

. Waste code: 791
. Waste name: 791

. Waste code: 792
. Waste name: 792

. Waste code: D001
. Waste name: IGNITABLE WASTE

. Waste code: D002
. Waste name: CORROSIVE WASTE

. Waste code: D003
. Waste name: REACTIVE WASTE

. Waste code: D005
. Waste name: BARIUM

. Waste code: D006
. Waste name: CADMIUM

. Waste code: D007
. Waste name: CHROMIUM

. Waste code: D008
. Waste name: LEAD

. Waste code: D009
. Waste name: MERCURY

NASA AMES RESEACH CENTER (Continued) **1015730574**

. Waste code: D011
. Waste name: SILVER

. Waste code: D018
. Waste name: BENZENE

. Waste code: D022
. Waste name: CHLOROFORM

. Waste code: D025
. Waste name: P-CRESOL

. Waste code: D035
. Waste name: METHYL ETHYL KETONE

. Waste code: D036
. Waste name: NITROBENZENE

. Waste code: D038
. Waste name: PYRIDINE

. Waste code: F001
. Waste name: THE FOLLOWING SPENT HALOGENATED SOLVENTS USED IN DEGREASING: TETRACHLOROETHYLENE, TRICHLORETHYLENE, METHYLENE CHLORIDE, 1,1,1-TRICHLOROETHANE, CARBON TETRACHLORIDE AND CHLORINATED FLUOROCARBONS; ALL SPENT SOLVENT MIXTURES/BLENDS USED IN DEGREASING CONTAINING, BEFORE USE, A TOTAL OF TEN PERCENT OR MORE (BY VOLUME) OF ONE OR MORE OF THE ABOVE HALOGENATED SOLVENTS OR THOSE SOLVENTS LISTED IN F002, F004, AND F005; AND STILL BOTTOMS FROM THE RECOVERY OF THESE SPENT SOLVENTS AND SPENT SOLVENT MIXTURES.

. Waste code: F002
. Waste name: THE FOLLOWING SPENT HALOGENATED SOLVENTS: TETRACHLOROETHYLENE, METHYLENE CHLORIDE, TRICHLOROETHYLENE, 1,1,1-TRICHLOROETHANE, CHLOROBENZENE, 1,1,2-TRICHLORO-1,2,2-TRIFLUOROETHANE, ORTHO-DICHLOROBENZENE, TRICHLOROFLUOROMETHANE, AND 1,1,2, TRICHLOROETHANE; ALL SPENT SOLVENT MIXTURES/BLENDS CONTAINING, BEFORE USE, A TOTAL OF TEN PERCENT OR MORE (BY VOLUME) OF ONE OR MORE OF THE ABOVE HALOGENATED SOLVENTS OR THOSE SOLVENTS LISTED IN F001, F004, AND F005; AND STILL BOTTOMS FROM THE RECOVERY OF THESE SPENT SOLVENTS AND SPENT SOLVENT MIXTURES.

. Waste code: F003
. Waste name: THE FOLLOWING SPENT NONHALOGENATED SOLVENTS: XYLENE, ACETONE, ETHYL ACETATE, ETHYL BENZENE, ETHYL ETHER, METHYL ISOBUTYL KETONE, N-BUTYL ALCOHOL, CYCLOHEXANONE, AND METHANOL; ALL SPENT SOLVENT MIXTURES/BLENDS CONTAINING, BEFORE USE, ONLY THE ABOVE SPENT NONHALOGENATED SOLVENTS; AND ALL SPENT SOLVENT MIXTURES/BLENDS CONTAINING, BEFORE USE, ONE OR MORE OF THE ABOVE NONHALOGENATED SOLVENTS, AND A TOTAL OF TEN PERCENT OR MORE (BY VOLUME) OF ONE OR MORE OF THOSE SOLVENTS LISTED IN F001, F002, F004, AND F005; AND STILL BOTTOMS FROM THE RECOVERY OF THESE SPENT SOLVENTS AND SPENT SOLVENT MIXTURES.

. Waste code: F005
. Waste name: THE FOLLOWING SPENT NONHALOGENATED SOLVENTS: TOLUENE, METHYL ETHYL KETONE, CARBON DISULFIDE, ISOBUTANOL, PYRIDINE, BENZENE,

NASA AMES RESEACH CENTER (Continued) **1015730574**

2-ETHOXYETHANOL, AND 2-NITROPROPANE; ALL SPENT SOLVENT MIXTURES/BLENDS CONTAINING, BEFORE USE, A TOTAL OF TEN PERCENT OR MORE (BY VOLUME) OF ONE OR MORE OF THE ABOVE NONHALOGENATED SOLVENTS OR THOSE SOLVENTS LISTED IN F001, F002, OR F004; AND STILL BOTTOMS FROM THE RECOVERY OF THESE SPENT SOLVENTS AND SPENT SOLVENT MIXTURES.

. Waste code: P042
. Waste name: 1,2-BENZENEDIOL, 4-[1-HYDROXY-2-(METHYLAMINO)ETHYL]-, (R)- (OR) EPINEPHRINE

. Waste code: P087
. Waste name: OSMIUM OXIDE OSO4, (T-4)- (OR) OSMIUM TETROXIDE

. Waste code: U002
. Waste name: 2-PROPANONE (I) (OR) ACETONE (I)

. Waste code: U003
. Waste name: ACETONITRILE (I,T)

. Waste code: U019
. Waste name: BENZENE (I,T)

. Waste code: U044
. Waste name: CHLOROFORM (OR) METHANE, TRICHLORO-

. Waste code: U056
. Waste name: BENZENE, HEXAHYDRO- (I) (OR) CYCLOHEXANE (I)

. Waste code: U080
. Waste name: METHANE, DICHLORO- (OR) METHYLENE CHLORIDE

. Waste code: U098
. Waste name: 1,1-DIMETHYLHYDRAZINE (OR) HYDRAZINE, 1,1-DIMETHYL-

. Waste code: U112
. Waste name: ACETIC ACID, ETHYL ESTER (I) (OR) ETHYL ACETATE (I)

. Waste code: U154
. Waste name: METHANOL (I) (OR) METHYL ALCOHOL (I)

. Waste code: U159
. Waste name: 2-BUTANONE (I,T) (OR) METHYL ETHYL KETONE (MEK) (I,T)

. Waste code: U161
. Waste name: 4-METHYL-2-PENTANONE (I) (OR) METHYL ISOBUTYL KETONE (I) (OR) PENTANOL, 4-METHYL-

. Waste code: U162
. Waste name: 2-PROPENOIC ACID, 2-METHYL-, METHYL ESTER (I,T) (OR) METHYL METHACRYLATE (I,T)

. Waste code: U169
. Waste name: BENZENE, NITRO- (OR) NITROBENZENE (I,T)

. Waste code: U196
. Waste name: PYRIDINE

NASA AMES RESEACH CENTER (Continued) **1015730574**

. Waste code: U209
. Waste name: 1,1,2,2-TETRACHLOROETHANE (OR) ETHANE, 1,1,2,2-TETRACHLORO-

. Waste code: U210
. Waste name: ETHENE, TETRACHLORO- (OR) TETRACHLOROETHYLENE

. Waste code: U213
. Waste name: FURAN, TETRAHYDRO-(I) (OR) TETRAHYDROFURAN (I)

. Waste code: U220
. Waste name: BENZENE, METHYL- (OR) TOLUENE

. Waste code: U239
. Waste name: BENZENE, DIMETHYL- (I,T) (OR) XYLENE (I)

Date form received by agency: 02/22/2008
Site name: NASA-AMES RESEARCH CENTER
Classification: Large Quantity Generator

. Waste code: D001
. Waste name: IGNITABLE WASTE

. Waste code: D002
. Waste name: CORROSIVE WASTE

. Waste code: D003
. Waste name: REACTIVE WASTE

. Waste code: D004
. Waste name: ARSENIC

. Waste code: D005
. Waste name: BARIUM

. Waste code: D006
. Waste name: CADMIUM

. Waste code: D007
. Waste name: CHROMIUM

. Waste code: D008
. Waste name: LEAD

. Waste code: D009
. Waste name: MERCURY

. Waste code: D011
. Waste name: SILVER

. Waste code: D018
. Waste name: BENZENE

. Waste code: D019
. Waste name: CARBON TETRACHLORIDE

. Waste code: D022
. Waste name: CHLOROFORM

NASA AMES RESEACH CENTER (Continued) **1015730574**

. Waste code: D035
. Waste name: METHYL ETHYL KETONE

. Waste code: D037
. Waste name: PENTACHLOROPHENOL

. Waste code: D038
. Waste name: PYRIDINE

. Waste code: D039
. Waste name: TETRACHLOROETHYLENE

. Waste code: F001
. Waste name: THE FOLLOWING SPENT HALOGENATED SOLVENTS USED IN DEGREASING: TETRACHLOROETHYLENE, TRICHLORETHYLENE, METHYLENE CHLORIDE, 1,1,1-TRICHLOROETHANE, CARBON TETRACHLORIDE AND CHLORINATED FLUOROCARBONS; ALL SPENT SOLVENT MIXTURES/BLENDS USED IN DEGREASING CONTAINING, BEFORE USE, A TOTAL OF TEN PERCENT OR MORE (BY VOLUME) OF ONE OR MORE OF THE ABOVE HALOGENATED SOLVENTS OR THOSE SOLVENTS LISTED IN F002, F004, AND F005; AND STILL BOTTOMS FROM THE RECOVERY OF THESE SPENT SOLVENTS AND SPENT SOLVENT MIXTURES.

. Waste code: F002
. Waste name: THE FOLLOWING SPENT HALOGENATED SOLVENTS: TETRACHLOROETHYLENE, METHYLENE CHLORIDE, TRICHLOROETHYLENE, 1,1,1-TRICHLOROETHANE, CHLOROBENZENE, 1,1,2-TRICHLORO-1,2,2-TRIFLUOROETHANE, ORTHO-DICHLOROBENZENE, TRICHLOROFLUOROMETHANE, AND 1,1,2, TRICHLOROETHANE; ALL SPENT SOLVENT MIXTURES/BLENDS CONTAINING, BEFORE USE, A TOTAL OF TEN PERCENT OR MORE (BY VOLUME) OF ONE OR MORE OF THE ABOVE HALOGENATED SOLVENTS OR THOSE SOLVENTS LISTED IN F001, F004, AND F005; AND STILL BOTTOMS FROM THE RECOVERY OF THESE SPENT SOLVENTS AND SPENT SOLVENT MIXTURES.

. Waste code: F003
. Waste name: THE FOLLOWING SPENT NONHALOGENATED SOLVENTS: XYLENE, ACETONE, ETHYL ACETATE, ETHYL BENZENE, ETHYL ETHER, METHYL ISOBUTYL KETONE, N-BUTYL ALCOHOL, CYCLOHEXANONE, AND METHANOL; ALL SPENT SOLVENT MIXTURES/BLENDS CONTAINING, BEFORE USE, ONLY THE ABOVE SPENT NONHALOGENATED SOLVENTS; AND ALL SPENT SOLVENT MIXTURES/BLENDS CONTAINING, BEFORE USE, ONE OR MORE OF THE ABOVE NONHALOGENATED SOLVENTS, AND A TOTAL OF TEN PERCENT OR MORE (BY VOLUME) OF ONE OR MORE OF THOSE SOLVENTS LISTED IN F001, F002, F004, AND F005; AND STILL BOTTOMS FROM THE RECOVERY OF THESE SPENT SOLVENTS AND SPENT SOLVENT MIXTURES.

. Waste code: F005
. Waste name: THE FOLLOWING SPENT NONHALOGENATED SOLVENTS: TOLUENE, METHYL ETHYL KETONE, CARBON DISULFIDE, ISOBUTANOL, PYRIDINE, BENZENE, 2-ETHOXYETHANOL, AND 2-NITROPROPANE; ALL SPENT SOLVENT MIXTURES/BLENDS CONTAINING, BEFORE USE, A TOTAL OF TEN PERCENT OR MORE (BY VOLUME) OF ONE OR MORE OF THE ABOVE NONHALOGENATED SOLVENTS OR THOSE SOLVENTS LISTED IN F001, F002, OR F004; AND STILL BOTTOMS FROM THE RECOVERY OF THESE SPENT SOLVENTS AND SPENT SOLVENT MIXTURES.

. Waste code: P012
. Waste name: ARSENIC OXIDE AS2O3 (OR) ARSENIC TRIOXIDE

NASA AMES RESEACH CENTER (Continued) **1015730574**

. Waste code: P076
. Waste name: NITRIC OXIDE (OR) NITROGEN OXIDE NO

. Waste code: P087
. Waste name: OSMIUM OXIDE OSO4, (T-4)- (OR) OSMIUM TETROXIDE

. Waste code: P105
. Waste name: SODIUM AZIDE

. Waste code: U002
. Waste name: 2-PROPANONE (I) (OR) ACETONE (I)

. Waste code: U003
. Waste name: ACETONITRILE (I,T)

. Waste code: U007
. Waste name: 2-PROPENAMIDE (OR) ACRYLAMIDE

. Waste code: U019
. Waste name: BENZENE (I,T)

. Waste code: U044
. Waste name: CHLOROFORM (OR) METHANE, TRICHLORO-

. Waste code: U080
. Waste name: METHANE, DICHLORO- (OR) METHYLENE CHLORIDE

. Waste code: U117
. Waste name: ETHANE, 1,1'-OXYBIS-(I) (OR) ETHYL ETHER (I)

. Waste code: U122
. Waste name: FORMALDEHYDE

. Waste code: U123
. Waste name: FORMIC ACID (C,T)

. Waste code: U134
. Waste name: HYDROFLUORIC ACID (C,T) (OR) HYDROGEN FLUORIDE (C,T)

. Waste code: U154
. Waste name: METHANOL (I) (OR) METHYL ALCOHOL (I)

. Waste code: U162
. Waste name: 2-PROPENOIC ACID, 2-METHYL-, METHYL ESTER (I,T) (OR) METHYL METHACRYLATE (I,T)

. Waste code: U188
. Waste name: PHENOL

. Waste code: U196
. Waste name: PYRIDINE

. Waste code: U211
. Waste name: CARBON TETRACHLORIDE (OR) METHANE, TETRACHLORO-

. Waste code: U220
. Waste name: BENZENE, METHYL- (OR) TOLUENE

NASA AMES RESEACH CENTER (Continued) **1015730574**

. Waste code: U239
. Waste name: BENZENE, DIMETHYL- (I,T) (OR) XYLENE (I)

Date form received by agency: 02/10/2006
Site name: NASA-AMES RESEARCH CENTER
Classification: Large Quantity Generator

. Waste code: 134
. Waste name: 134

. Waste code: 151
. Waste name: 151

. Waste code: 181
. Waste name: 181

. Waste code: 213
. Waste name: 213

. Waste code: 221
. Waste name: 221

. Waste code: 241
. Waste name: 241

. Waste code: 261
. Waste name: 261

. Waste code: 291
. Waste name: 291

. Waste code: 331
. Waste name: 331

. Waste code: 343
. Waste name: 343

. Waste code: 352
. Waste name: 352

. Waste code: 491
. Waste name: 491

. Waste code: 541
. Waste name: 541

. Waste code: 611
. Waste name: 611

. Waste code: 731
. Waste name: 731

. Waste code: D001
. Waste name: IGNITABLE WASTE

. Waste code: D002
. Waste name: CORROSIVE WASTE

NASA AMES RESEACH CENTER (Continued) **1015730574**

. Waste code: D003
. Waste name: REACTIVE WASTE

. Waste code: D004
. Waste name: ARSENIC

. Waste code: D005
. Waste name: BARIUM

. Waste code: D006
. Waste name: CADMIUM

. Waste code: D007
. Waste name: CHROMIUM

. Waste code: D008
. Waste name: LEAD

. Waste code: D009
. Waste name: MERCURY

. Waste code: D011
. Waste name: SILVER

. Waste code: D022
. Waste name: CHLOROFORM

. Waste code: D035
. Waste name: METHYL ETHYL KETONE

. Waste code: D038
. Waste name: PYRIDINE

. Waste code: D039
. Waste name: TETRACHLOROETHYLENE

. Waste code: D040
. Waste name: TRICHLORETHYLENE

. Waste code: F001
. Waste name: THE FOLLOWING SPENT HALOGENATED SOLVENTS USED IN DEGREASING: TETRACHLOROETHYLENE, TRICHLORETHYLENE, METHYLENE CHLORIDE, 1,1,1-TRICHLOROETHANE, CARBON TETRACHLORIDE AND CHLORINATED FLUOROCARBONS; ALL SPENT SOLVENT MIXTURES/BLENDS USED IN DEGREASING CONTAINING, BEFORE USE, A TOTAL OF TEN PERCENT OR MORE (BY VOLUME) OF ONE OR MORE OF THE ABOVE HALOGENATED SOLVENTS OR THOSE SOLVENTS LISTED IN F002, F004, AND F005; AND STILL BOTTOMS FROM THE RECOVERY OF THESE SPENT SOLVENTS AND SPENT SOLVENT MIXTURES.

. Waste code: F002
. Waste name: THE FOLLOWING SPENT HALOGENATED SOLVENTS: TETRACHLOROETHYLENE, METHYLENE CHLORIDE, TRICHLOROETHYLENE, 1,1,1-TRICHLOROETHANE, CHLOROBENZENE, 1,1,2-TRICHLORO-1,2,2-TRIFLUOROETHANE, ORTHO-DICHLOROBENZENE, TRICHLOROFLUOROMETHANE, AND 1,1,2, TRICHLOROETHANE; ALL SPENT SOLVENT MIXTURES/BLENDS CONTAINING, BEFORE USE, A TOTAL OF TEN PERCENT OR MORE (BY VOLUME) OF ONE OR MORE OF THE ABOVE HALOGENATED SOLVENTS OR THOSE SOLVENTS LISTED IN F001, F004, AND

NASA AMES RESEACH CENTER (Continued) **1015730574**

F005; AND STILL BOTTOMS FROM THE RECOVERY OF THESE SPENT SOLVENTS AND SPENT SOLVENT MIXTURES.

. Waste code: F003
. Waste name: THE FOLLOWING SPENT NONHALOGENATED SOLVENTS: XYLENE, ACETONE, ETHYL ACETATE, ETHYL BENZENE, ETHYL ETHER, METHYL ISOBUTYL KETONE, N-BUTYL ALCOHOL, CYCLOHEXANONE, AND METHANOL; ALL SPENT SOLVENT MIXTURES/BLENDS CONTAINING, BEFORE USE, ONLY THE ABOVE SPENT NONHALOGENATED SOLVENTS; AND ALL SPENT SOLVENT MIXTURES/BLENDS CONTAINING, BEFORE USE, ONE OR MORE OF THE ABOVE NONHALOGENATED SOLVENTS, AND A TOTAL OF TEN PERCENT OR MORE (BY VOLUME) OF ONE OR MORE OF THOSE SOLVENTS LISTED IN F001, F002, F004, AND F005; AND STILL BOTTOMS FROM THE RECOVERY OF THESE SPENT SOLVENTS AND SPENT SOLVENT MIXTURES.

. Waste code: F005
. Waste name: THE FOLLOWING SPENT NONHALOGENATED SOLVENTS: TOLUENE, METHYL ETHYL KETONE, CARBON DISULFIDE, ISOBUTANOL, PYRIDINE, BENZENE, 2-ETHOXYETHANOL, AND 2-NITROPROPANE; ALL SPENT SOLVENT MIXTURES/BLENDS CONTAINING, BEFORE USE, A TOTAL OF TEN PERCENT OR MORE (BY VOLUME) OF ONE OR MORE OF THE ABOVE NONHALOGENATED SOLVENTS OR THOSE SOLVENTS LISTED IN F001, F002, OR F004; AND STILL BOTTOMS FROM THE RECOVERY OF THESE SPENT SOLVENTS AND SPENT SOLVENT MIXTURES.

. Waste code: P087
. Waste name: OSMIUM OXIDE OSO4, (T-4)- (OR) OSMIUM TETROXIDE

. Waste code: U001
. Waste name: ACETALDEHYDE (I) (OR) ETHANAL (I)

. Waste code: U002
. Waste name: 2-PROPANONE (I) (OR) ACETONE (I)

. Waste code: U003
. Waste name: ACETONITRILE (I,T)

. Waste code: U019
. Waste name: BENZENE (I,T)

. Waste code: U031
. Waste name: 1-BUTANOL (I) (OR) N-BUTYL ALCOHOL (I)

. Waste code: U044
. Waste name: CHLOROFORM (OR) METHANE, TRICHLORO-

. Waste code: U061
. Waste name: BENZENE, 1,1'-(2,2,2-TRICHLOROETHYLIDENE)BIS[4-CHLORO- (OR) DDT

. Waste code: U092
. Waste name: DIMETHYLAMINE (I) (OR) METHANAMINE, N-METHYL- (I)

. Waste code: U108
. Waste name: 1,4-DIETHYLENEOXIDE (OR) 1,4-DIOXANE

. Waste code: U112
. Waste name: ACETIC ACID, ETHYL ESTER (I) (OR) ETHYL ACETATE (I)

NASA AMES RESEACH CENTER (Continued) **1015730574**

. Waste code: U117
. Waste name: ETHANE, 1,1'-OXYBIS-(I) (OR) ETHYL ETHER (I)

. Waste code: U122
. Waste name: FORMALDEHYDE

. Waste code: U134
. Waste name: HYDROFLUORIC ACID (C,T) (OR) HYDROGEN FLUORIDE (C,T)

. Waste code: U154
. Waste name: METHANOL (I) (OR) METHYL ALCOHOL (I)

. Waste code: U159
. Waste name: 2-BUTANONE (I,T) (OR) METHYL ETHYL KETONE (MEK) (I,T)

. Waste code: U165
. Waste name: NAPHTHALENE

. Waste code: U196
. Waste name: PYRIDINE

. Waste code: U213
. Waste name: FURAN, TETRAHYDRO-(I) (OR) TETRAHYDROFURAN (I)

. Waste code: U220
. Waste name: BENZENE, METHYL- (OR) TOLUENE

. Waste code: U239
. Waste name: BENZENE, DIMETHYL- (I,T) (OR) XYLENE (I)

Date form received by agency: 02/23/2004
Site name: NASA-AMES RESEARCH CENTER
Classification: Large Quantity Generator

. Waste code: D001
. Waste name: IGNITABLE WASTE

. Waste code: D002
. Waste name: CORROSIVE WASTE

. Waste code: D003
. Waste name: REACTIVE WASTE

. Waste code: D004
. Waste name: ARSENIC

. Waste code: D005
. Waste name: BARIUM

. Waste code: D006
. Waste name: CADMIUM

. Waste code: D007
. Waste name: CHROMIUM

. Waste code: D008
. Waste name: LEAD

NASA AMES RESEACH CENTER (Continued) **1015730574**

. Waste code: D009
. Waste name: MERCURY

. Waste code: D011
. Waste name: SILVER

. Waste code: D018
. Waste name: BENZENE

. Waste code: D022
. Waste name: CHLOROFORM

. Waste code: D035
. Waste name: METHYL ETHYL KETONE

. Waste code: D038
. Waste name: PYRIDINE

. Waste code: D039
. Waste name: TETRACHLOROETHYLENE

. Waste code: D040
. Waste name: TRICHLORETHYLENE

. Waste code: F001
. Waste name: THE FOLLOWING SPENT HALOGENATED SOLVENTS USED IN DEGREASING: TETRACHLOROETHYLENE, TRICHLORETHYLENE, METHYLENE CHLORIDE, 1,1,1-TRICHLOROETHANE, CARBON TETRACHLORIDE AND CHLORINATED FLUOROCARBONS; ALL SPENT SOLVENT MIXTURES/BLENDS USED IN DEGREASING CONTAINING, BEFORE USE, A TOTAL OF TEN PERCENT OR MORE (BY VOLUME) OF ONE OR MORE OF THE ABOVE HALOGENATED SOLVENTS OR THOSE SOLVENTS LISTED IN F002, F004, AND F005; AND STILL BOTTOMS FROM THE RECOVERY OF THESE SPENT SOLVENTS AND SPENT SOLVENT MIXTURES.

. Waste code: F002
. Waste name: THE FOLLOWING SPENT HALOGENATED SOLVENTS: TETRACHLOROETHYLENE, METHYLENE CHLORIDE, TRICHLOROETHYLENE, 1,1,1-TRICHLOROETHANE, CHLOROBENZENE, 1,1,2-TRICHLORO-1,2,2-TRIFLUOROETHANE, ORTHO-DICHLOROBENZENE, TRICHLOROFLUOROMETHANE, AND 1,1,2, TRICHLOROETHANE; ALL SPENT SOLVENT MIXTURES/BLENDS CONTAINING, BEFORE USE, A TOTAL OF TEN PERCENT OR MORE (BY VOLUME) OF ONE OR MORE OF THE ABOVE HALOGENATED SOLVENTS OR THOSE SOLVENTS LISTED IN F001, F004, AND F005; AND STILL BOTTOMS FROM THE RECOVERY OF THESE SPENT SOLVENTS AND SPENT SOLVENT MIXTURES.

. Waste code: F003
. Waste name: THE FOLLOWING SPENT NONHALOGENATED SOLVENTS: XYLENE, ACETONE, ETHYL ACETATE, ETHYL BENZENE, ETHYL ETHER, METHYL ISOBUTYL KETONE, N-BUTYL ALCOHOL, CYCLOHEXANONE, AND METHANOL; ALL SPENT SOLVENT MIXTURES/BLENDS CONTAINING, BEFORE USE, ONLY THE ABOVE SPENT NONHALOGENATED SOLVENTS; AND ALL SPENT SOLVENT MIXTURES/BLENDS CONTAINING, BEFORE USE, ONE OR MORE OF THE ABOVE NONHALOGENATED SOLVENTS, AND A TOTAL OF TEN PERCENT OR MORE (BY VOLUME) OF ONE OR MORE OF THOSE SOLVENTS LISTED IN F001, F002, F004, AND F005; AND STILL BOTTOMS FROM THE RECOVERY OF THESE SPENT SOLVENTS AND SPENT SOLVENT MIXTURES.

NASA AMES RESEACH CENTER (Continued) **1015730574**

. Waste code: F005
. Waste name: THE FOLLOWING SPENT NONHALOGENATED SOLVENTS: TOLUENE, METHYL ETHYL KETONE, CARBON DISULFIDE, ISOBUTANOL, PYRIDINE, BENZENE, 2-ETHOXYETHANOL, AND 2-NITROPROPANE; ALL SPENT SOLVENT MIXTURES/BLENDS CONTAINING, BEFORE USE, A TOTAL OF TEN PERCENT OR MORE (BY VOLUME) OF ONE OR MORE OF THE ABOVE NONHALOGENATED SOLVENTS OR THOSE SOLVENTS LISTED IN F001, F002, OR F004; AND STILL BOTTOMS FROM THE RECOVERY OF THESE SPENT SOLVENTS AND SPENT SOLVENT MIXTURES.

. Waste code: P076
. Waste name: NITRIC OXIDE (OR) NITROGEN OXIDE NO

. Waste code: P078
. Waste name: NITROGEN DIOXIDE (OR) NITROGEN OXIDE NO2

. Waste code: P087
. Waste name: OSMIUM OXIDE OSO4, (T-4)- (OR) OSMIUM TETROXIDE

. Waste code: P096
. Waste name: HYDROGEN PHOSPHIDE (OR) PHOSPHINE

. Waste code: P105
. Waste name: SODIUM AZIDE

. Waste code: U002
. Waste name: 2-PROPANONE (I) (OR) ACETONE (I)

. Waste code: U003
. Waste name: ACETONITRILE (I,T)

. Waste code: U007
. Waste name: 2-PROPENAMIDE (OR) ACRYLAMIDE

. Waste code: U019
. Waste name: BENZENE (I,T)

. Waste code: U031
. Waste name: 1-BUTANOL (I) (OR) N-BUTYL ALCOHOL (I)

. Waste code: U044
. Waste name: CHLOROFORM (OR) METHANE, TRICHLORO-

. Waste code: U056
. Waste name: BENZENE, HEXAHYDRO- (I) (OR) CYCLOHEXANE (I)

. Waste code: U077
. Waste name: ETHANE, 1,2-DICHLORO- (OR) ETHYLENE DICHLORIDE

. Waste code: U080
. Waste name: METHANE, DICHLORO- (OR) METHYLENE CHLORIDE

. Waste code: U112
. Waste name: ACETIC ACID, ETHYL ESTER (I) (OR) ETHYL ACETATE (I)

. Waste code: U117
. Waste name: ETHANE, 1,1'-OXYBIS-(I) (OR) ETHYL ETHER (I)

NASA AMES RESEACH CENTER (Continued) **1015730574**

. Waste code: U122
. Waste name: FORMALDEHYDE

. Waste code: U123
. Waste name: FORMIC ACID (C,T)

. Waste code: U134
. Waste name: HYDROFLUORIC ACID (C,T) (OR) HYDROGEN FLUORIDE (C,T)

. Waste code: U154
. Waste name: METHANOL (I) (OR) METHYL ALCOHOL (I)

. Waste code: U159
. Waste name: 2-BUTANONE (I,T) (OR) METHYL ETHYL KETONE (MEK) (I,T)

. Waste code: U186
. Waste name: 1,3-PENTADIENE (I) (OR) 1-METHYLBUTADIENE (I)

. Waste code: U188
. Waste name: PHENOL

. Waste code: U208
. Waste name: 1,1,1,2-TETRACHLOROETHANE (OR) ETHANE, 1,1,1,2-TETRACHLORO-

. Waste code: U213
. Waste name: FURAN, TETRAHYDRO-(I) (OR) TETRAHYDROFURAN (I)

. Waste code: U220
. Waste name: BENZENE, METHYL- (OR) TOLUENE

. Waste code: U226
. Waste name: ETHANE, 1,1,1-TRICHLORO- (OR) METHYL CHLOROFORM

. Waste code: U239
. Waste name: BENZENE, DIMETHYL- (I,T) (OR) XYLENE (I)

Date form received by agency: 02/28/2002
Site name: NASA-AMES RESEARCH CENTER
Classification: Large Quantity Generator

. Waste code: D001
. Waste name: IGNITABLE WASTE

. Waste code: D002
. Waste name: CORROSIVE WASTE

. Waste code: D003
. Waste name: REACTIVE WASTE

. Waste code: D004
. Waste name: ARSENIC

. Waste code: D005
. Waste name: BARIUM

. Waste code: D006
. Waste name: CADMIUM

NASA AMES RESEACH CENTER (Continued) **1015730574**

. Waste code: D007
. Waste name: CHROMIUM

. Waste code: D008
. Waste name: LEAD

. Waste code: D009
. Waste name: MERCURY

. Waste code: D011
. Waste name: SILVER

. Waste code: D018
. Waste name: BENZENE

. Waste code: D019
. Waste name: CARBON TETRACHLORIDE

. Waste code: D022
. Waste name: CHLOROFORM

. Waste code: D027
. Waste name: 1,4-DICHLOROBENZENE

. Waste code: D035
. Waste name: METHYL ETHYL KETONE

. Waste code: D039
. Waste name: TETRACHLOROETHYLENE

. Waste code: D040
. Waste name: TRICHLORETHYLENE

. Waste code: F001
. Waste name: THE FOLLOWING SPENT HALOGENATED SOLVENTS USED IN DEGREASING: TETRACHLOROETHYLENE, TRICHLORETHYLENE, METHYLENE CHLORIDE, 1,1,1-TRICHLOROETHANE, CARBON TETRACHLORIDE AND CHLORINATED FLUOROCARBONS; ALL SPENT SOLVENT MIXTURES/BLENDS USED IN DEGREASING CONTAINING, BEFORE USE, A TOTAL OF TEN PERCENT OR MORE (BY VOLUME) OF ONE OR MORE OF THE ABOVE HALOGENATED SOLVENTS OR THOSE SOLVENTS LISTED IN F002, F004, AND F005; AND STILL BOTTOMS FROM THE RECOVERY OF THESE SPENT SOLVENTS AND SPENT SOLVENT MIXTURES.

. Waste code: F002
. Waste name: THE FOLLOWING SPENT HALOGENATED SOLVENTS: TETRACHLOROETHYLENE, METHYLENE CHLORIDE, TRICHLOROETHYLENE, 1,1,1-TRICHLOROETHANE, CHLOROBENZENE, 1,1,2-TRICHLORO-1,2,2-TRIFLUOROETHANE, ORTHO-DICHLOROBENZENE, TRICHLOROFLUOROMETHANE, AND 1,1,2, TRICHLOROETHANE; ALL SPENT SOLVENT MIXTURES/BLENDS CONTAINING, BEFORE USE, A TOTAL OF TEN PERCENT OR MORE (BY VOLUME) OF ONE OR MORE OF THE ABOVE HALOGENATED SOLVENTS OR THOSE SOLVENTS LISTED IN F001, F004, AND F005; AND STILL BOTTOMS FROM THE RECOVERY OF THESE SPENT SOLVENTS AND SPENT SOLVENT MIXTURES.

. Waste code: F003
. Waste name: THE FOLLOWING SPENT NONHALOGENATED SOLVENTS: XYLENE, ACETONE, ETHYL ACETATE, ETHYL BENZENE, ETHYL ETHER, METHYL ISOBUTYL KETONE, N-BUTYL

NASA AMES RESEACH CENTER (Continued) **1015730574**

ALCOHOL, CYCLOHEXANONE, AND METHANOL; ALL SPENT SOLVENT MIXTURES/BLENDS CONTAINING, BEFORE USE, ONLY THE ABOVE SPENT NONHALOGENATED SOLVENTS; AND ALL SPENT SOLVENT MIXTURES/BLENDS CONTAINING, BEFORE USE, ONE OR MORE OF THE ABOVE NONHALOGENATED SOLVENTS, AND A TOTAL OF TEN PERCENT OR MORE (BY VOLUME) OF ONE OR MORE OF THOSE SOLVENTS LISTED IN F001, F002, F004, AND F005; AND STILL BOTTOMS FROM THE RECOVERY OF THESE SPENT SOLVENTS AND SPENT SOLVENT MIXTURES.

. Waste code: F005
. Waste name: THE FOLLOWING SPENT NONHALOGENATED SOLVENTS: TOLUENE, METHYL ETHYL KETONE, CARBON DISULFIDE, ISOBUTANOL, PYRIDINE, BENZENE, 2-ETHOXYETHANOL, AND 2-NITROPROPANE; ALL SPENT SOLVENT MIXTURES/BLENDS CONTAINING, BEFORE USE, A TOTAL OF TEN PERCENT OR MORE (BY VOLUME) OF ONE OR MORE OF THE ABOVE NONHALOGENATED SOLVENTS OR THOSE SOLVENTS LISTED IN F001, F002, OR F004; AND STILL BOTTOMS FROM THE RECOVERY OF THESE SPENT SOLVENTS AND SPENT SOLVENT MIXTURES.

. Waste code: P022
. Waste name: CARBON DISULFIDE

. Waste code: P087
. Waste name: OSMIUM OXIDE OSO4, (T-4)- (OR) OSMIUM TETROXIDE

. Waste code: P101
. Waste name: ETHYL CYANIDE (OR) PROPANENITRILE

. Waste code: U001
. Waste name: ACETALDEHYDE (I) (OR) ETHANAL (I)

. Waste code: U002
. Waste name: 2-PROPANONE (I) (OR) ACETONE (I)

. Waste code: U003
. Waste name: ACETONITRILE (I,T)

. Waste code: U012
. Waste name: ANILINE (I,T) (OR) BENZENAMINE (I,T)

. Waste code: U019
. Waste name: BENZENE (I,T)

. Waste code: U031
. Waste name: 1-BUTANOL (I) (OR) N-BUTYL ALCOHOL (I)

. Waste code: U044
. Waste name: CHLOROFORM (OR) METHANE, TRICHLORO-

. Waste code: U075
. Waste name: DICHLORODIFLUOROMETHANE (OR) METHANE, DICHLORODIFLUORO-

. Waste code: U077
. Waste name: ETHANE, 1,2-DICHLORO- (OR) ETHYLENE DICHLORIDE

. Waste code: U080
. Waste name: METHANE, DICHLORO- (OR) METHYLENE CHLORIDE

NASA AMES RESEACH CENTER (Continued) **1015730574**

. Waste code: U108
. Waste name: 1,4-DIETHYLENEOXIDE (OR) 1,4-DIOXANE

. Waste code: U112
. Waste name: ACETIC ACID, ETHYL ESTER (I) (OR) ETHYL ACETATE (I)

. Waste code: U117
. Waste name: ETHANE, 1,1'-OXYBIS-(I) (OR) ETHYL ETHER (I)

. Waste code: U121
. Waste name: METHANE, TRICHLOROFLUORO- (OR) TRICHLOROMONOFLUOROMETHANE

. Waste code: U122
. Waste name: FORMALDEHYDE

. Waste code: U123
. Waste name: FORMIC ACID (C,T)

. Waste code: U134
. Waste name: HYDROFLUORIC ACID (C,T) (OR) HYDROGEN FLUORIDE (C,T)

. Waste code: U136
. Waste name: ARSINIC ACID, DIMETHYL- (OR) CACODYLIC ACID

. Waste code: U140
. Waste name: 1-PROPANOL, 2-METHYL- (I,T) (OR) ISOBUTYL ALCOHOL (I,T)

. Waste code: U154
. Waste name: METHANOL (I) (OR) METHYL ALCOHOL (I)

. Waste code: U159
. Waste name: 2-BUTANONE (I,T) (OR) METHYL ETHYL KETONE (MEK) (I,T)

. Waste code: U161
. Waste name: 4-METHYL-2-PENTANONE (I) (OR) METHYL ISOBUTYL KETONE (I) (OR) PENTANOL, 4-METHYL-

. Waste code: U188
. Waste name: PHENOL

. Waste code: U196
. Waste name: PYRIDINE

. Waste code: U197
. Waste name: 2,5-CYCLOHEXADIENE-1,4-DIONE (OR) P-BENZOQUINONE

. Waste code: U211
. Waste name: CARBON TETRACHLORIDE (OR) METHANE, TETRACHLORO-

. Waste code: U213
. Waste name: FURAN, TETRAHYDRO-(I) (OR) TETRAHYDROFURAN (I)

. Waste code: U220
. Waste name: BENZENE, METHYL- (OR) TOLUENE

. Waste code: U226
. Waste name: ETHANE, 1,1,1-TRICHLORO- (OR) METHYL CHLOROFORM

NASA AMES RESEACH CENTER (Continued) **1015730574**

. Waste code: U239
. Waste name: BENZENE, DIMETHYL- (I,T) (OR) XYLENE (I)

Date form received by agency: 10/12/2000
Site name: U.S. NASA AMES RESEARCH CENTER
Classification: Large Quantity Generator

Date form received by agency: 03/04/1999
Site name: U.S. NASA AMES RESEARCH CENTER
Classification: Large Quantity Generator

Date form received by agency: 09/01/1996
Site name: USNASA AMES RESEARCH CENTER
Classification: Large Quantity Generator

Date form received by agency: 02/28/1996
Site name: U.S. NASA AMES RESEARCH CENTER
Classification: Large Quantity Generator

Date form received by agency: 03/31/1994
Site name: USNASA AMES RESEARCH CENTER
Classification: Large Quantity Generator

Date form received by agency: 06/22/1993
Site name: USNASA AMES RESEARCH CENTER
Classification: Large Quantity Generator

Date form received by agency: 02/26/1992
Site name: NASA-AMES RESEARCH CENTER
Classification: Large Quantity Generator

Date form received by agency: 04/13/1990
Site name: NASA-AMES RESEARCH CENTER
Classification: Large Quantity Generator

Biennial Reports:

Last Biennial Reporting Year: 2013

Annual Waste Handled:

Waste code: D001
Waste name: IGNITABLE HAZARDOUS WASTES ARE THOSE WASTES WHICH HAVE A FLASHPOINT OF LESS THAN 140 DEGREES FAHRENHEIT AS DETERMINED BY A PENSKY-MARTENS CLOSED CUP FLASH POINT TESTER. ANOTHER METHOD OF DETERMINING THE FLASH POINT OF A WASTE IS TO REVIEW THE MATERIAL SAFETY DATA SHEET, WHICH CAN BE OBTAINED FROM THE MANUFACTURER OR DISTRIBUTOR OF THE MATERIAL. LACQUER THINNER IS AN EXAMPLE OF A COMMONLY USED SOLVENT WHICH WOULD BE CONSIDERED AS IGNITABLE HAZARDOUS WASTE.
Amount (Lbs): 18449

Waste code: D002
Waste name: A WASTE WHICH HAS A PH OF LESS THAN 2 OR GREATER THAN 12.5 IS CONSIDERED TO BE A CORROSIVE HAZARDOUS WASTE. SODIUM HYDROXIDE, A CAUSTIC SOLUTION WITH A HIGH PH, IS OFTEN USED BY INDUSTRIES TO CLEAN OR DEGREASE PARTS. HYDROCHLORIC ACID, A SOLUTION WITH A LOW PH, IS USED BY MANY INDUSTRIES TO CLEAN METAL PARTS PRIOR TO PAINTING. WHEN THESE CAUSTIC OR ACID SOLUTIONS BECOME CONTAMINATED AND MUST BE DISPOSED, THE WASTE WOULD BE A CORROSIVE HAZARDOUS WASTE.

NASA AMES RESEACH CENTER (Continued) **1015730574**

Amount (Lbs):	5418
Waste code:	D003
Waste name:	A MATERIAL IS CONSIDERED TO BE A REACTIVE HAZARDOUS WASTE IF IT IS NORMALLY UNSTABLE, REACTS VIOLENTLY WITH WATER, GENERATES TOXIC GASES WHEN EXPOSED TO WATER OR CORROSIVE MATERIALS, OR IF IT IS CAPABLE OF DETONATION OR EXPLOSION WHEN EXPOSED TO HEAT OR A FLAME. ONE EXAMPLE OF SUCH WASTE WOULD BY WASTE GUNPOWDER.
Amount (Lbs):	2667
Waste code:	D004
Waste name:	ARSENIC
Amount (Lbs):	2650
Waste code:	D005
Waste name:	BARIUM
Amount (Lbs):	2650
Waste code:	D006
Waste name:	CADMIUM
Amount (Lbs):	4850
Waste code:	D007
Waste name:	CHROMIUM
Amount (Lbs):	8472
Waste code:	D008
Waste name:	LEAD
Amount (Lbs):	11715
Waste code:	D009
Waste name:	MERCURY
Amount (Lbs):	96
Waste code:	D011
Waste name:	SILVER
Amount (Lbs):	4901
Waste code:	D016
Waste name:	2,4-D
Amount (Lbs):	2650
Waste code:	D017
Waste name:	2,4,5-TP (SILVEX)
Amount (Lbs):	2650
Waste code:	D018
Waste name:	BENZENE
Amount (Lbs):	9281
Waste code:	D019
Waste name:	CARBON TETRACHLORIDE
Amount (Lbs):	2650
Waste code:	D020
Waste name:	CHLORDANE
Amount (Lbs):	2650

NASA AMES RESEACH CENTER (Continued) **1015730574**

Waste code: D022
Waste name: CHLOROFORM
Amount (Lbs): 4850

Waste code: D035
Waste name: METHYL ETHYL KETONE
Amount (Lbs): 5871

Waste code: D038
Waste name: PYRIDINE
Amount (Lbs): 3807

Waste code: D039
Waste name: TETRACHLOROETHYLENE
Amount (Lbs): 2200

Waste code: D040
Waste name: TRICHLOROETHYLENE
Amount (Lbs): 2064

Waste code: F001
Waste name: THE FOLLOWING SPENT HALOGENATED SOLVENTS USED IN DEGREASING: TETRACHLOROETHYLENE, TRICHLOROETHYLENE, METHYLENE CHLORIDE, 1,1,1-TRICHLOROETHANE, CARBON TETRACHLORIDE, AND CHLORINATED FLUOROCARBONS; ALL SPENT SOLVENT MIXTURES/BLENDS USED IN DEGREASING CONTAINING, BEFORE USE, A TOTAL OF TEN PERCENT OR MORE (BY VOLUME) OF ONE OR MORE OF THE ABOVE HALOGENATED SOLVENTS OR THOSE SOLVENTS LISTED IN F002, F004, AND F005, AND STILL BOTTOMS FROM THE RECOVERY OF THESE SPENT SOLVENTS AND SPENT SOLVENT MIXTURES.
Amount (Lbs): 231

Waste code: F002
Waste name: THE FOLLOWING SPENT HALOGENATED SOLVENTS: TETRACHLOROETHYLENE, METHYLENE CHLORIDE, TRICHLOROETHYLENE, 1,1,1-TRICHLOROETHANE, CHLOROBENZENE, 1,1,2-TRICHLORO-1,2,2-TRIFLUOROETHANE, ORTHO-DICHLOROBENZENE, TRICHLOROFLUOROMETHANE, AND 1,1,2-TRICHLOROETHANE; ALL SPENT SOLVENT MIXTURES/BLENDS CONTAINING, BEFORE USE, A TOTAL OF TEN PERCENT OR MORE (BY VOLUME) OF ONE OR MORE OF THE ABOVE HALOGENATED SOLVENTS OR THOSE LISTED IN F001, F004, OR F005, AND STILL BOTTOMS FROM THE RECOVERY OF THESE SPENT SOLVENTS AND SPENT SOLVENT MIXTURES.
Amount (Lbs): 2881

Waste code: F003
Waste name: THE FOLLOWING SPENT NON-HALOGENATED SOLVENTS: XYLENE, ACETONE, ETHYL ACETATE, ETHYL BENZENE, ETHYL ETHER, METHYL ISOBUTYL KETONE, N-BUTYL ALCOHOL, CYCLOHEXANONE, AND METHANOL; ALL SPENT SOLVENT MIXTURES/BLENDS CONTAINING, BEFORE USE, ONLY THE ABOVE SPENT NON-HALOGENATED SOLVENTS; AND ALL SPENT SOLVENT MIXTURES/BLENDS CONTAINING, BEFORE USE, ONE OR MORE OF THE ABOVE NON-HALOGENATED SOLVENTS, AND, A TOTAL OF TEN PERCENT OR MORE (BY VOLUME) OF ONE OR MORE OF THOSE SOLVENTS LISTED IN F001, F002, F004, AND F005, AND STILL BOTTOMS FROM THE RECOVERY OF THESE SPENT SOLVENTS AND SPENT SOLVENT MIXTURES.
Amount (Lbs): 6581

Waste code: F005

NASA AMES RESEACH CENTER (Continued) **1015730574**

Waste name:	THE FOLLOWING SPENT NON-HALOGENATED SOLVENTS: TOLUENE, METHYL ETHYL KETONE, CARBON DISULFIDE, ISOBUTANOL, PYRIDINE, BENZENE, 2-ETHOXYETHANOL, AND 2-NITROPROPANE; ALL SPENT SOLVENT MIXTURES/BLENDS CONTAINING, BEFORE USE, A TOTAL OF TEN PERCENT OR MORE (BY VOLUME) OF ONE OR MORE OF THE ABOVE NON-HALOGENATED SOLVENTS OR THOSE SOLVENTS LISTED IN F001, F002, OR F004; AND STILL BOTTOMS FROM THE RECOVERY OF THESE SPENT SOLVENTS AND SPENT SOLVENT MIXTURES.
Amount (Lbs):	8781
Waste code:	F027
Waste name:	DISCARDED UNUSED FORMULATIONS CONTAINING TRI-, TETRA-, OR PENTACHLOROPHENOL OR DISCARDED UNUSED FORMULATIONS CONTAINING COMPOUNDS DERIVED FROM THESE CHLOROPHENOLS. (THIS LISTING DOES NOT INCLUDE FORMULATIONS CONTAINING HEXACHLOROPHENE SYTHESIZED FROM PREPURIFIED 2,4,5-TRICHLOROPHENOL AS THE SOLE COMPONENT).
Amount (Lbs):	2650
Waste code:	P005
Waste name:	ALLYL ALCOHOL
Amount (Lbs):	2650
Waste code:	P015
Waste name:	BERYLLIUM
Amount (Lbs):	173
Waste code:	P030
Waste name:	CYANIDES (SOLUBLE CYANIDE SALTS), NOT OTHERWISE SPECIFIED
Amount (Lbs):	2650
Waste code:	P042
Waste name:	1,2-BENZENEDIOL, 4-[1-HYDROXY-2-(METHYLAMINO)ETHYL]-, (R)-
Amount (Lbs):	2650
Waste code:	P075
Waste name:	NICOTINE, & SALTS
Amount (Lbs):	2650
Waste code:	P076
Waste name:	NITRIC OXIDE
Amount (Lbs):	3
Waste code:	P087
Waste name:	OSMIUM OXIDE OSO4, (T-4)-
Amount (Lbs):	2650
Waste code:	P098
Waste name:	POTASSIUM CYANIDE
Amount (Lbs):	2650
Waste code:	P105
Waste name:	SODIUM AZIDE
Amount (Lbs):	2650
Waste code:	U002
Waste name:	ACETONE (I)
Amount (Lbs):	1607

NASA AMES RESEACH CENTER (Continued) **1015730574**

Waste code: U003
Waste name: ACETONITRILE (I,T)
Amount (Lbs): 1607

Waste code: U012
Waste name: ANILINE (I,T)
Amount (Lbs): 2650

Waste code: U019
Waste name: BENZENE (I,T)
Amount (Lbs): 4257

Waste code: U036
Waste name: CHLORDANE, ALPHA & GAMMA ISOMERS
Amount (Lbs): 2650

Waste code: U044
Waste name: CHLOROFORM
Amount (Lbs): 2650

Waste code: U075
Waste name: DICHLORODIFLUOROMETHANE
Amount (Lbs): 35

Waste code: U080
Waste name: METHANE, DICHLORO-
Amount (Lbs): 2650

Waste code: U108
Waste name: 1,4-DIETHYLENEOXIDE
Amount (Lbs): 1607

Waste code: U112
Waste name: ACETIC ACID ETHYL ESTER (I)
Amount (Lbs): 1607

Waste code: U122
Waste name: FORMALDEHYDE
Amount (Lbs): 2650

Waste code: U133
Waste name: HYDRAZINE (R,T)
Amount (Lbs): 2650

Waste code: U134
Waste name: HYDROFLUORIC ACID (C,T)
Amount (Lbs): 2650

Waste code: U154
Waste name: METHANOL (I)
Amount (Lbs): 1607

Waste code: U159
Waste name: 2-BUTANONE (I,T)
Amount (Lbs): 1607

Waste code: U161

NASA AMES RESEACH CENTER (Continued) **1015730574**

Waste name: METHYL ISOBUTYL KETONE (I)
Amount (Lbs): 1607

Waste code: U196
Waste name: PYRIDINE
Amount (Lbs): 1607

Waste code: U211
Waste name: CARBON TETRACHLORIDE
Amount (Lbs): 2650

Waste code: U213
Waste name: FURAN, TETRAHYDRO-(I)
Amount (Lbs): 1607

Waste code: U219
Waste name: THIOUREA
Amount (Lbs): 2650

Waste code: U239
Waste name: BENZENE, DIMETHYL- (I,T)
Amount (Lbs): 1607

Waste code: U240
Waste name: ACETIC ACID, (2,4-DICHLOROPHENOXY)-, SALTS & ESTERS
Amount (Lbs): 2650

Waste code: U328
Waste name: BENZENAMINE, 2-METHYL-
Amount (Lbs): 2650

Facility Has Received Notices of Violations:
Regulation violated: Not reported
Area of violation: Generators - Pre-transport
Date violation determined: 10/16/2014
Date achieved compliance: 03/02/2015
Violation lead agency: State
Enforcement action: WRITTEN INFORMAL
Enforcement action date: 10/16/2014
Enf. disposition status: Not reported
Enf. disp. status date: Not reported
Enforcement lead agency: State
Proposed penalty amount: Not reported
Final penalty amount: Not reported
Paid penalty amount: Not reported

Regulation violated: Not reported
Area of violation: Generators - General
Date violation determined: 10/16/2014
Date achieved compliance: 03/02/2015
Violation lead agency: State
Enforcement action: WRITTEN INFORMAL
Enforcement action date: 10/16/2014
Enf. disposition status: Not reported
Enf. disp. status date: Not reported
Enforcement lead agency: State

NASA AMES RESEACH CENTER (Continued) **1015730574**

Proposed penalty amount: Not reported
Final penalty amount: Not reported
Paid penalty amount: Not reported

Regulation violated: Not reported
Area of violation: Generators - Pre-transport
Date violation determined: 05/08/2014
Date achieved compliance: 07/16/2014
Violation lead agency: State
Enforcement action: WRITTEN INFORMAL
Enforcement action date: 05/08/2014
Enf. disposition status: Not reported
Enf. disp. status date: Not reported
Enforcement lead agency: State
Proposed penalty amount: Not reported
Final penalty amount: Not reported
Paid penalty amount: Not reported

Regulation violated: Not reported
Area of violation: Generators - General
Date violation determined: 05/08/2014
Date achieved compliance: 07/16/2014
Violation lead agency: State
Enforcement action: WRITTEN INFORMAL
Enforcement action date: 05/08/2014
Enf. disposition status: Not reported
Enf. disp. status date: Not reported
Enforcement lead agency: State
Proposed penalty amount: Not reported
Final penalty amount: Not reported
Paid penalty amount: Not reported

Regulation violated: Not reported
Area of violation: Generators - General
Date violation determined: 04/10/2014
Date achieved compliance: 06/18/2014
Violation lead agency: State
Enforcement action: WRITTEN INFORMAL
Enforcement action date: 04/10/2014
Enf. disposition status: Not reported
Enf. disp. status date: Not reported
Enforcement lead agency: State
Proposed penalty amount: Not reported
Final penalty amount: Not reported
Paid penalty amount: Not reported

Regulation violated: Not reported
Area of violation: Generators - General
Date violation determined: 04/03/2014
Date achieved compliance: 06/18/2014
Violation lead agency: State
Enforcement action: WRITTEN INFORMAL
Enforcement action date: 04/03/2014
Enf. disposition status: Not reported
Enf. disp. status date: Not reported
Enforcement lead agency: State
Proposed penalty amount: Not reported

NASA AMES RESEACH CENTER (Continued) **1015730574**

Final penalty amount: Not reported
Paid penalty amount: Not reported

Regulation violated: Not reported
Area of violation: Generators - Pre-transport
Date violation determined: 04/03/2014
Date achieved compliance: 06/18/2014
Violation lead agency: State
Enforcement action: WRITTEN INFORMAL
Enforcement action date: 04/03/2014
Enf. disposition status: Not reported
Enf. disp. status date: Not reported
Enforcement lead agency: State
Proposed penalty amount: Not reported
Final penalty amount: Not reported
Paid penalty amount: Not reported

Regulation violated: Not reported
Area of violation: Generators - General
Date violation determined: 03/20/2014
Date achieved compliance: 06/18/2014
Violation lead agency: State
Enforcement action: WRITTEN INFORMAL
Enforcement action date: 03/20/2014
Enf. disposition status: Not reported
Enf. disp. status date: Not reported
Enforcement lead agency: State
Proposed penalty amount: Not reported
Final penalty amount: Not reported
Paid penalty amount: Not reported

Regulation violated: Not reported
Area of violation: Generators - Pre-transport
Date violation determined: 02/13/2014
Date achieved compliance: 03/18/2014
Violation lead agency: State
Enforcement action: WRITTEN INFORMAL
Enforcement action date: 02/13/2014
Enf. disposition status: Not reported
Enf. disp. status date: Not reported
Enforcement lead agency: State
Proposed penalty amount: Not reported
Final penalty amount: Not reported
Paid penalty amount: Not reported

Regulation violated: Not reported
Area of violation: Generators - General
Date violation determined: 02/13/2014
Date achieved compliance: 03/18/2014
Violation lead agency: State
Enforcement action: WRITTEN INFORMAL
Enforcement action date: 02/13/2014
Enf. disposition status: Not reported
Enf. disp. status date: Not reported
Enforcement lead agency: State
Proposed penalty amount: Not reported
Final penalty amount: Not reported

NASA AMES RESEACH CENTER (Continued) **1015730574**

Paid penalty amount: Not reported

Regulation violated: Not reported
Area of violation: Generators - General
Date violation determined: 02/06/2014
Date achieved compliance: 03/18/2014
Violation lead agency: State
Enforcement action: WRITTEN INFORMAL
Enforcement action date: 02/06/2014
Enf. disposition status: Not reported
Enf. disp. status date: Not reported
Enforcement lead agency: State
Proposed penalty amount: Not reported
Final penalty amount: Not reported
Paid penalty amount: Not reported

Regulation violated: Not reported
Area of violation: Generators - General
Date violation determined: 01/16/2014
Date achieved compliance: 03/18/2014
Violation lead agency: State
Enforcement action: WRITTEN INFORMAL
Enforcement action date: 01/16/2014
Enf. disposition status: Not reported
Enf. disp. status date: Not reported
Enforcement lead agency: State
Proposed penalty amount: Not reported
Final penalty amount: Not reported
Paid penalty amount: Not reported

Regulation violated: Not reported
Area of violation: Generators - General
Date violation determined: 11/14/2013
Date achieved compliance: 02/06/2014
Violation lead agency: State
Enforcement action: WRITTEN INFORMAL
Enforcement action date: 11/14/2013
Enf. disposition status: Not reported
Enf. disp. status date: Not reported
Enforcement lead agency: State
Proposed penalty amount: Not reported
Final penalty amount: Not reported
Paid penalty amount: Not reported

Regulation violated: Not reported
Area of violation: Generators - Pre-transport
Date violation determined: 11/14/2013
Date achieved compliance: 02/06/2014
Violation lead agency: State
Enforcement action: WRITTEN INFORMAL
Enforcement action date: 11/14/2013
Enf. disposition status: Not reported
Enf. disp. status date: Not reported
Enforcement lead agency: State
Proposed penalty amount: Not reported
Final penalty amount: Not reported
Paid penalty amount: Not reported

NASA AMES RESEACH CENTER (Continued) **1015730574**

Regulation violated: Not reported
Area of violation: Generators - General
Date violation determined: 10/31/2013
Date achieved compliance: 12/02/2013
Violation lead agency: State
Enforcement action: WRITTEN INFORMAL
Enforcement action date: 10/31/2013
Enf. disposition status: Not reported
Enf. disp. status date: Not reported
Enforcement lead agency: State
Proposed penalty amount: Not reported
Final penalty amount: Not reported
Paid penalty amount: Not reported

Regulation violated: Not reported
Area of violation: Generators - Pre-transport
Date violation determined: 08/22/2013
Date achieved compliance: 11/19/2013
Violation lead agency: State
Enforcement action: WRITTEN INFORMAL
Enforcement action date: 08/22/2013
Enf. disposition status: Not reported
Enf. disp. status date: Not reported
Enforcement lead agency: State
Proposed penalty amount: Not reported
Final penalty amount: Not reported
Paid penalty amount: Not reported

Regulation violated: Not reported
Area of violation: Generators - General
Date violation determined: 08/22/2013
Date achieved compliance: 11/19/2013
Violation lead agency: State
Enforcement action: WRITTEN INFORMAL
Enforcement action date: 08/22/2013
Enf. disposition status: Not reported
Enf. disp. status date: Not reported
Enforcement lead agency: State
Proposed penalty amount: Not reported
Final penalty amount: Not reported
Paid penalty amount: Not reported

Regulation violated: Not reported
Area of violation: Generators - Pre-transport
Date violation determined: 08/16/2013
Date achieved compliance: 09/20/2013
Violation lead agency: State
Enforcement action: WRITTEN INFORMAL
Enforcement action date: 08/16/2013
Enf. disposition status: Not reported
Enf. disp. status date: Not reported
Enforcement lead agency: State
Proposed penalty amount: Not reported
Final penalty amount: Not reported
Paid penalty amount: Not reported

Regulation violated: Not reported

NASA AMES RESEACH CENTER (Continued) **1015730574**

Area of violation: Generators - General
Date violation determined: 08/16/2013
Date achieved compliance: 09/20/2013
Violation lead agency: State
Enforcement action: WRITTEN INFORMAL
Enforcement action date: 08/16/2013
Enf. disposition status: Not reported
Enf. disp. status date: Not reported
Enforcement lead agency: State
Proposed penalty amount: Not reported
Final penalty amount: Not reported
Paid penalty amount: Not reported

Regulation violated: Not reported
Area of violation: Generators - General
Date violation determined: 05/20/2009
Date achieved compliance: 06/19/2009
Violation lead agency: State
Enforcement action: WRITTEN INFORMAL
Enforcement action date: 05/20/2009
Enf. disposition status: Not reported
Enf. disp. status date: Not reported
Enforcement lead agency: State
Proposed penalty amount: Not reported
Final penalty amount: Not reported
Paid penalty amount: Not reported

Regulation violated: Not reported
Area of violation: Generators - General
Date violation determined: 05/06/2009
Date achieved compliance: 06/05/2009
Violation lead agency: State
Enforcement action: WRITTEN INFORMAL
Enforcement action date: 05/06/2009
Enf. disposition status: Not reported
Enf. disp. status date: Not reported
Enforcement lead agency: State
Proposed penalty amount: Not reported
Final penalty amount: Not reported
Paid penalty amount: Not reported

Regulation violated: Not reported
Area of violation: Generators - General
Date violation determined: 12/22/2008
Date achieved compliance: 02/10/2009
Violation lead agency: State
Enforcement action: Not reported
Enforcement action date: Not reported
Enf. disposition status: Not reported
Enf. disp. status date: Not reported
Enforcement lead agency: Not reported
Proposed penalty amount: Not reported
Final penalty amount: Not reported
Paid penalty amount: Not reported

Regulation violated: Not reported
Area of violation: Generators - General

NASA AMES RESEACH CENTER (Continued) **1015730574**

Date violation determined: 12/16/2008
Date achieved compliance: 02/10/2009
Violation lead agency: State
Enforcement action: Not reported
Enforcement action date: Not reported
Enf. disposition status: Not reported
Enf. disp. status date: Not reported
Enforcement lead agency: Not reported
Proposed penalty amount: Not reported
Final penalty amount: Not reported
Paid penalty amount: Not reported

Regulation violated: Not reported
Area of violation: Generators - General
Date violation determined: 01/09/2008
Date achieved compliance: 01/09/2008
Violation lead agency: State
Enforcement action: WRITTEN INFORMAL
Enforcement action date: 01/09/2008
Enf. disposition status: Not reported
Enf. disp. status date: Not reported
Enforcement lead agency: State
Proposed penalty amount: Not reported
Final penalty amount: Not reported
Paid penalty amount: Not reported

Regulation violated: Not reported
Area of violation: Generators - General
Date violation determined: 12/26/2007
Date achieved compliance: 12/26/2007
Violation lead agency: State
Enforcement action: WRITTEN INFORMAL
Enforcement action date: 12/26/2007
Enf. disposition status: Not reported
Enf. disp. status date: Not reported
Enforcement lead agency: State
Proposed penalty amount: Not reported
Final penalty amount: Not reported
Paid penalty amount: Not reported

Regulation violated: Not reported
Area of violation: Generators - General
Date violation determined: 10/23/2007
Date achieved compliance: 10/23/2007
Violation lead agency: State
Enforcement action: WRITTEN INFORMAL
Enforcement action date: 10/23/2007
Enf. disposition status: Not reported
Enf. disp. status date: Not reported
Enforcement lead agency: State
Proposed penalty amount: Not reported
Final penalty amount: Not reported
Paid penalty amount: Not reported

Regulation violated: Not reported
Area of violation: Generators - General
Date violation determined: 10/04/2007

NASA AMES RESEACH CENTER (Continued) **1015730574**

Date achieved compliance: 12/17/2007
Violation lead agency: State
Enforcement action: WRITTEN INFORMAL
Enforcement action date: 10/04/2007
Enf. disposition status: Not reported
Enf. disp. status date: Not reported
Enforcement lead agency: State
Proposed penalty amount: Not reported
Final penalty amount: Not reported
Paid penalty amount: Not reported

Regulation violated: Not reported
Area of violation: Generators - General
Date violation determined: 09/27/2007
Date achieved compliance: 09/27/2007
Violation lead agency: State
Enforcement action: WRITTEN INFORMAL
Enforcement action date: 09/27/2007
Enf. disposition status: Not reported
Enf. disp. status date: Not reported
Enforcement lead agency: State
Proposed penalty amount: Not reported
Final penalty amount: Not reported
Paid penalty amount: Not reported

Regulation violated: Not reported
Area of violation: Generators - General
Date violation determined: 09/06/2007
Date achieved compliance: 09/06/2007
Violation lead agency: State
Enforcement action: WRITTEN INFORMAL
Enforcement action date: 09/06/2007
Enf. disposition status: Not reported
Enf. disp. status date: Not reported
Enforcement lead agency: State
Proposed penalty amount: Not reported
Final penalty amount: Not reported
Paid penalty amount: Not reported

Regulation violated: Not reported
Area of violation: Generators - General
Date violation determined: 08/23/2007
Date achieved compliance: 08/23/2007
Violation lead agency: State
Enforcement action: WRITTEN INFORMAL
Enforcement action date: 08/23/2007
Enf. disposition status: Not reported
Enf. disp. status date: Not reported
Enforcement lead agency: State
Proposed penalty amount: Not reported
Final penalty amount: Not reported
Paid penalty amount: Not reported

Regulation violated: Not reported
Area of violation: Generators - General
Date violation determined: 08/02/2007
Date achieved compliance: 08/02/2007

NASA AMES RESEACH CENTER (Continued) **1015730574**

Violation lead agency: State
Enforcement action: WRITTEN INFORMAL
Enforcement action date: 08/02/2007
Enf. disposition status: Not reported
Enf. disp. status date: Not reported
Enforcement lead agency: State
Proposed penalty amount: Not reported
Final penalty amount: Not reported
Paid penalty amount: Not reported

Regulation violated: Not reported
Area of violation: Generators - General
Date violation determined: 05/24/2007
Date achieved compliance: 07/10/2007
Violation lead agency: State
Enforcement action: WRITTEN INFORMAL
Enforcement action date: 05/24/2007
Enf. disposition status: Not reported
Enf. disp. status date: Not reported
Enforcement lead agency: State
Proposed penalty amount: Not reported
Final penalty amount: Not reported
Paid penalty amount: Not reported

Regulation violated: Not reported
Area of violation: Generators - General
Date violation determined: 05/17/2007
Date achieved compliance: 07/10/2007
Violation lead agency: State
Enforcement action: WRITTEN INFORMAL
Enforcement action date: 05/17/2007
Enf. disposition status: Not reported
Enf. disp. status date: Not reported
Enforcement lead agency: State
Proposed penalty amount: Not reported
Final penalty amount: Not reported
Paid penalty amount: Not reported

Regulation violated: Not reported
Area of violation: Generators - General
Date violation determined: 04/27/2007
Date achieved compliance: 04/30/2007
Violation lead agency: State
Enforcement action: WRITTEN INFORMAL
Enforcement action date: 04/27/2007
Enf. disposition status: Not reported
Enf. disp. status date: Not reported
Enforcement lead agency: State
Proposed penalty amount: Not reported
Final penalty amount: Not reported
Paid penalty amount: Not reported

Regulation violated: Not reported
Area of violation: Generators - General
Date violation determined: 01/25/2006
Date achieved compliance: 01/25/2006
Violation lead agency: State

NASA AMES RESEACH CENTER (Continued) **1015730574**

Enforcement action:	WRITTEN INFORMAL
Enforcement action date:	01/25/2006
Enf. disposition status:	Not reported
Enf. disp. status date:	Not reported
Enforcement lead agency:	State
Proposed penalty amount:	Not reported
Final penalty amount:	Not reported
Paid penalty amount:	Not reported
Regulation violated:	Not reported
Area of violation:	Generators - General
Date violation determined:	12/15/2005
Date achieved compliance:	12/15/2005
Violation lead agency:	State
Enforcement action:	Not reported
Enforcement action date:	Not reported
Enf. disposition status:	Not reported
Enf. disp. status date:	Not reported
Enforcement lead agency:	Not reported
Proposed penalty amount:	Not reported
Final penalty amount:	Not reported
Paid penalty amount:	Not reported
Regulation violated:	Not reported
Area of violation:	Generators - General
Date violation determined:	05/18/2005
Date achieved compliance:	06/18/2005
Violation lead agency:	State
Enforcement action:	WRITTEN INFORMAL
Enforcement action date:	05/18/2005
Enf. disposition status:	Not reported
Enf. disp. status date:	Not reported
Enforcement lead agency:	State
Proposed penalty amount:	Not reported
Final penalty amount:	Not reported
Paid penalty amount:	Not reported
Regulation violated:	Not reported
Area of violation:	Generators - General
Date violation determined:	11/18/2004
Date achieved compliance:	11/18/2004
Violation lead agency:	State
Enforcement action:	Not reported
Enforcement action date:	Not reported
Enf. disposition status:	Not reported
Enf. disp. status date:	Not reported
Enforcement lead agency:	Not reported
Proposed penalty amount:	Not reported
Final penalty amount:	Not reported
Paid penalty amount:	Not reported
Regulation violated:	Not reported
Area of violation:	Generators - General
Date violation determined:	10/15/2003
Date achieved compliance:	12/08/2003
Violation lead agency:	State
Enforcement action:	WRITTEN INFORMAL

NASA AMES RESEACH CENTER (Continued) **1015730574**

Enforcement action date: 10/15/2003
Enf. disposition status: Not reported
Enf. disp. status date: Not reported
Enforcement lead agency: State
Proposed penalty amount: Not reported
Final penalty amount: Not reported
Paid penalty amount: Not reported

Regulation violated: FR - 268.7
Area of violation: LDR - General
Date violation determined: 05/29/1996
Date achieved compliance: 07/03/1996
Violation lead agency: EPA
Enforcement action: WRITTEN INFORMAL
Enforcement action date: 05/29/1996
Enf. disposition status: Not reported
Enf. disp. status date: Not reported
Enforcement lead agency: EPA
Proposed penalty amount: Not reported
Final penalty amount: Not reported
Paid penalty amount: Not reported

Regulation violated: FR - 262.10-12.A
Area of violation: Generators - General
Date violation determined: 04/27/1995
Date achieved compliance: 04/11/1996
Violation lead agency: State
Enforcement action: Not reported
Enforcement action date: Not reported
Enf. disposition status: Not reported
Enf. disp. status date: Not reported
Enforcement lead agency: Not reported
Proposed penalty amount: Not reported
Final penalty amount: Not reported
Paid penalty amount: Not reported

Regulation violated: FR - 262.10-12.A
Area of violation: Generators - General
Date violation determined: 03/15/1995
Date achieved compliance: 04/27/1995
Violation lead agency: State
Enforcement action: Not reported
Enforcement action date: Not reported
Enf. disposition status: Not reported
Enf. disp. status date: Not reported
Enforcement lead agency: Not reported
Proposed penalty amount: Not reported
Final penalty amount: Not reported
Paid penalty amount: Not reported

Regulation violated: FR - 262.10-12.A
Area of violation: Generators - General
Date violation determined: 09/22/1994
Date achieved compliance: 10/13/1994
Violation lead agency: State
Enforcement action: Not reported
Enforcement action date: Not reported

NASA AMES RESEACH CENTER (Continued) **1015730574**

Enf. disposition status: Not reported
Enf. disp. status date: Not reported
Enforcement lead agency: Not reported
Proposed penalty amount: Not reported
Final penalty amount: Not reported
Paid penalty amount: Not reported

Regulation violated: FR - 262.10-12.A
Area of violation: Generators - General
Date violation determined: 02/25/1994
Date achieved compliance: 04/29/1994
Violation lead agency: State
Enforcement action: Not reported
Enforcement action date: Not reported
Enf. disposition status: Not reported
Enf. disp. status date: Not reported
Enforcement lead agency: Not reported
Proposed penalty amount: Not reported
Final penalty amount: Not reported
Paid penalty amount: Not reported

Regulation violated: FR - 262.10-12.A
Area of violation: Generators - General
Date violation determined: 09/16/1993
Date achieved compliance: 04/29/1994
Violation lead agency: State
Enforcement action: Not reported
Enforcement action date: Not reported
Enf. disposition status: Not reported
Enf. disp. status date: Not reported
Enforcement lead agency: Not reported
Proposed penalty amount: Not reported
Final penalty amount: Not reported
Paid penalty amount: Not reported

Regulation violated: FR - 262.10-12.A
Area of violation: Generators - General
Date violation determined: 04/28/1993
Date achieved compliance: 04/29/1994
Violation lead agency: State
Enforcement action: Not reported
Enforcement action date: Not reported
Enf. disposition status: Not reported
Enf. disp. status date: Not reported
Enforcement lead agency: Not reported
Proposed penalty amount: Not reported
Final penalty amount: Not reported
Paid penalty amount: Not reported

Evaluation Action Summary:
Evaluation date: 10/16/2014
Evaluation: COMPLIANCE EVALUATION INSPECTION ON-SITE
Area of violation: Generators - General
Date achieved compliance: 03/02/2015
Evaluation lead agency: State

Evaluation date: 10/16/2014

NASA AMES RESEACH CENTER (Continued) **1015730574**

Evaluation: COMPLIANCE EVALUATION INSPECTION ON-SITE
Area of violation: Generators - Pre-transport
Date achieved compliance: 03/02/2015
Evaluation lead agency: State

Evaluation date: 08/21/2014
Evaluation: COMPLIANCE EVALUATION INSPECTION ON-SITE
Area of violation: Not reported
Date achieved compliance: Not reported
Evaluation lead agency: State

Evaluation date: 08/14/2014
Evaluation: COMPLIANCE EVALUATION INSPECTION ON-SITE
Area of violation: Not reported
Date achieved compliance: Not reported
Evaluation lead agency: State

Evaluation date: 07/17/2014
Evaluation: COMPLIANCE EVALUATION INSPECTION ON-SITE
Area of violation: Not reported
Date achieved compliance: Not reported
Evaluation lead agency: State

Evaluation date: 07/10/2014
Evaluation: COMPLIANCE EVALUATION INSPECTION ON-SITE
Area of violation: Not reported
Date achieved compliance: Not reported
Evaluation lead agency: State

Evaluation date: 07/08/2014
Evaluation: COMPLIANCE EVALUATION INSPECTION ON-SITE
Area of violation: Not reported
Date achieved compliance: Not reported
Evaluation lead agency: State

Evaluation date: 07/03/2014
Evaluation: COMPLIANCE EVALUATION INSPECTION ON-SITE
Area of violation: Not reported
Date achieved compliance: Not reported
Evaluation lead agency: State

Evaluation date: 06/19/2014
Evaluation: COMPLIANCE EVALUATION INSPECTION ON-SITE
Area of violation: Not reported
Date achieved compliance: Not reported
Evaluation lead agency: State

Evaluation date: 06/05/2014
Evaluation: COMPLIANCE EVALUATION INSPECTION ON-SITE
Area of violation: Not reported
Date achieved compliance: Not reported
Evaluation lead agency: State

Evaluation date: 05/08/2014
Evaluation: COMPLIANCE EVALUATION INSPECTION ON-SITE
Area of violation: Generators - General
Date achieved compliance: 07/16/2014

NASA AMES RESEACH CENTER (Continued) **1015730574**

Evaluation lead agency: State

Evaluation date: 05/08/2014
Evaluation: COMPLIANCE EVALUATION INSPECTION ON-SITE
Area of violation: Generators - Pre-transport
Date achieved compliance: 07/16/2014
Evaluation lead agency: State

Evaluation date: 04/24/2014
Evaluation: COMPLIANCE EVALUATION INSPECTION ON-SITE
Area of violation: Not reported
Date achieved compliance: Not reported
Evaluation lead agency: State

Evaluation date: 04/17/2014
Evaluation: COMPLIANCE EVALUATION INSPECTION ON-SITE
Area of violation: Not reported
Date achieved compliance: Not reported
Evaluation lead agency: State

Evaluation date: 04/10/2014
Evaluation: COMPLIANCE EVALUATION INSPECTION ON-SITE
Area of violation: Not reported
Date achieved compliance: Not reported
Evaluation lead agency: State

Evaluation date: 04/10/2014
Evaluation: COMPLIANCE EVALUATION INSPECTION ON-SITE
Area of violation: Generators - General
Date achieved compliance: 06/18/2014
Evaluation lead agency: State

Evaluation date: 04/03/2014
Evaluation: COMPLIANCE EVALUATION INSPECTION ON-SITE
Area of violation: Generators - Pre-transport
Date achieved compliance: 06/18/2014
Evaluation lead agency: State

Evaluation date: 04/03/2014
Evaluation: COMPLIANCE EVALUATION INSPECTION ON-SITE
Area of violation: Generators - General
Date achieved compliance: 06/18/2014
Evaluation lead agency: State

Evaluation date: 03/20/2014
Evaluation: COMPLIANCE EVALUATION INSPECTION ON-SITE
Area of violation: Generators - General
Date achieved compliance: 06/18/2014
Evaluation lead agency: State

Evaluation date: 03/20/2014
Evaluation: COMPLIANCE EVALUATION INSPECTION ON-SITE
Area of violation: Not reported
Date achieved compliance: Not reported
Evaluation lead agency: State

Evaluation date: 02/13/2014

NASA AMES RESEACH CENTER (Continued) **1015730574**

Evaluation: COMPLIANCE EVALUATION INSPECTION ON-SITE
Area of violation: Generators - Pre-transport
Date achieved compliance: 03/18/2014
Evaluation lead agency: State

Evaluation date: 02/13/2014
Evaluation: COMPLIANCE EVALUATION INSPECTION ON-SITE
Area of violation: Generators - General
Date achieved compliance: 03/18/2014
Evaluation lead agency: State

Evaluation date: 02/13/2014
Evaluation: COMPLIANCE EVALUATION INSPECTION ON-SITE
Area of violation: Not reported
Date achieved compliance: Not reported
Evaluation lead agency: State

Evaluation date: 02/06/2014
Evaluation: COMPLIANCE EVALUATION INSPECTION ON-SITE
Area of violation: Generators - General
Date achieved compliance: 03/18/2014
Evaluation lead agency: State

Evaluation date: 02/06/2014
Evaluation: COMPLIANCE EVALUATION INSPECTION ON-SITE
Area of violation: Not reported
Date achieved compliance: Not reported
Evaluation lead agency: State

Evaluation date: 01/16/2014
Evaluation: COMPLIANCE EVALUATION INSPECTION ON-SITE
Area of violation: Generators - General
Date achieved compliance: 03/18/2014
Evaluation lead agency: State

Evaluation date: 01/02/2014
Evaluation: COMPLIANCE EVALUATION INSPECTION ON-SITE
Area of violation: Not reported
Date achieved compliance: Not reported
Evaluation lead agency: State

Evaluation date: 11/14/2013
Evaluation: COMPLIANCE EVALUATION INSPECTION ON-SITE
Area of violation: Not reported
Date achieved compliance: Not reported
Evaluation lead agency: State

Evaluation date: 11/14/2013
Evaluation: COMPLIANCE EVALUATION INSPECTION ON-SITE
Area of violation: Generators - General
Date achieved compliance: 02/06/2014
Evaluation lead agency: State

Evaluation date: 11/14/2013
Evaluation: COMPLIANCE EVALUATION INSPECTION ON-SITE
Area of violation: Generators - Pre-transport
Date achieved compliance: 02/06/2014

NASA AMES RESEACH CENTER (Continued) **1015730574**

Evaluation lead agency: State

Evaluation date: 10/31/2013
Evaluation: COMPLIANCE EVALUATION INSPECTION ON-SITE
Area of violation: Generators - General
Date achieved compliance: 12/02/2013
Evaluation lead agency: State

Evaluation date: 08/22/2013
Evaluation: COMPLIANCE EVALUATION INSPECTION ON-SITE
Area of violation: Generators - Pre-transport
Date achieved compliance: 11/19/2013
Evaluation lead agency: State

Evaluation date: 08/22/2013
Evaluation: COMPLIANCE EVALUATION INSPECTION ON-SITE
Area of violation: Generators - General
Date achieved compliance: 11/19/2013
Evaluation lead agency: State

Evaluation date: 08/16/2013
Evaluation: COMPLIANCE EVALUATION INSPECTION ON-SITE
Area of violation: Generators - General
Date achieved compliance: 09/20/2013
Evaluation lead agency: State

Evaluation date: 08/16/2013
Evaluation: COMPLIANCE EVALUATION INSPECTION ON-SITE
Area of violation: Generators - Pre-transport
Date achieved compliance: 09/20/2013
Evaluation lead agency: State

Evaluation date: 07/16/2013
Evaluation: COMPLIANCE EVALUATION INSPECTION ON-SITE
Area of violation: Not reported
Date achieved compliance: Not reported
Evaluation lead agency: State

Evaluation date: 05/20/2009
Evaluation: COMPLIANCE EVALUATION INSPECTION ON-SITE
Area of violation: Generators - General
Date achieved compliance: 06/19/2009
Evaluation lead agency: State

Evaluation date: 05/06/2009
Evaluation: COMPLIANCE EVALUATION INSPECTION ON-SITE
Area of violation: Generators - General
Date achieved compliance: 06/05/2009
Evaluation lead agency: State

Evaluation date: 12/22/2008
Evaluation: COMPLIANCE EVALUATION INSPECTION ON-SITE
Area of violation: Generators - General
Date achieved compliance: 02/10/2009
Evaluation lead agency: State

Evaluation date: 12/16/2008

NASA AMES RESEACH CENTER (Continued) **1015730574**

Evaluation: COMPLIANCE EVALUATION INSPECTION ON-SITE
Area of violation: Generators - General
Date achieved compliance: 02/10/2009
Evaluation lead agency: State

Evaluation date: 01/09/2008
Evaluation: COMPLIANCE EVALUATION INSPECTION ON-SITE
Area of violation: Generators - General
Date achieved compliance: 01/09/2008
Evaluation lead agency: State

Evaluation date: 12/26/2007
Evaluation: COMPLIANCE EVALUATION INSPECTION ON-SITE
Area of violation: Generators - General
Date achieved compliance: 12/26/2007
Evaluation lead agency: State

Evaluation date: 10/23/2007
Evaluation: COMPLIANCE EVALUATION INSPECTION ON-SITE
Area of violation: Generators - General
Date achieved compliance: 10/23/2007
Evaluation lead agency: State

Evaluation date: 10/04/2007
Evaluation: COMPLIANCE EVALUATION INSPECTION ON-SITE
Area of violation: Generators - General
Date achieved compliance: 12/17/2007
Evaluation lead agency: State

Evaluation date: 09/27/2007
Evaluation: COMPLIANCE EVALUATION INSPECTION ON-SITE
Area of violation: Generators - General
Date achieved compliance: 09/27/2007
Evaluation lead agency: State

Evaluation date: 09/06/2007
Evaluation: COMPLIANCE EVALUATION INSPECTION ON-SITE
Area of violation: Generators - General
Date achieved compliance: 09/06/2007
Evaluation lead agency: State

Evaluation date: 08/23/2007
Evaluation: COMPLIANCE EVALUATION INSPECTION ON-SITE
Area of violation: Generators - General
Date achieved compliance: 08/23/2007
Evaluation lead agency: State

Evaluation date: 08/02/2007
Evaluation: COMPLIANCE EVALUATION INSPECTION ON-SITE
Area of violation: Generators - General
Date achieved compliance: 08/02/2007
Evaluation lead agency: State

Evaluation date: 05/24/2007
Evaluation: COMPLIANCE EVALUATION INSPECTION ON-SITE
Area of violation: Generators - General
Date achieved compliance: 07/10/2007

NASA AMES RESEACH CENTER (Continued) **1015730574**

Evaluation lead agency: State

Evaluation date: 05/17/2007
Evaluation: COMPLIANCE EVALUATION INSPECTION ON-SITE
Area of violation: Generators - General
Date achieved compliance: 07/10/2007
Evaluation lead agency: State

Evaluation date: 04/27/2007
Evaluation: COMPLIANCE EVALUATION INSPECTION ON-SITE
Area of violation: Generators - General
Date achieved compliance: 04/30/2007
Evaluation lead agency: State

Evaluation date: 01/25/2006
Evaluation: COMPLIANCE EVALUATION INSPECTION ON-SITE
Area of violation: Generators - General
Date achieved compliance: 01/25/2006
Evaluation lead agency: State Contractor/Grantee

Evaluation date: 12/15/2005
Evaluation: COMPLIANCE EVALUATION INSPECTION ON-SITE
Area of violation: Generators - General
Date achieved compliance: 12/15/2005
Evaluation lead agency: State Contractor/Grantee

Evaluation date: 05/18/2005
Evaluation: COMPLIANCE EVALUATION INSPECTION ON-SITE
Area of violation: Generators - General
Date achieved compliance: 06/18/2005
Evaluation lead agency: State Contractor/Grantee

Evaluation date: 11/18/2004
Evaluation: COMPLIANCE EVALUATION INSPECTION ON-SITE
Area of violation: Generators - General
Date achieved compliance: 11/18/2004
Evaluation lead agency: State Contractor/Grantee

Evaluation date: 10/15/2003
Evaluation: COMPLIANCE EVALUATION INSPECTION ON-SITE
Area of violation: Generators - General
Date achieved compliance: 12/08/2003
Evaluation lead agency: State Contractor/Grantee

Evaluation date: 02/03/2000
Evaluation: COMPLIANCE ASSISTANCE VISIT
Area of violation: Not reported
Date achieved compliance: Not reported
Evaluation lead agency: EPA

Evaluation date: 04/11/1996
Evaluation: COMPLIANCE EVALUATION INSPECTION ON-SITE
Area of violation: LDR - General
Date achieved compliance: 07/03/1996
Evaluation lead agency: EPA

Evaluation date: 04/27/1995

NASA AMES RESEACH CENTER (Continued) **1015730574**

Evaluation: COMPLIANCE EVALUATION INSPECTION ON-SITE
Area of violation: Generators - General
Date achieved compliance: 04/11/1996
Evaluation lead agency: State Contractor/Grantee

Evaluation date: 03/15/1995
Evaluation: COMPLIANCE EVALUATION INSPECTION ON-SITE
Area of violation: Generators - General
Date achieved compliance: 04/27/1995
Evaluation lead agency: State Contractor/Grantee

Evaluation date: 09/22/1994
Evaluation: COMPLIANCE EVALUATION INSPECTION ON-SITE
Area of violation: Generators - General
Date achieved compliance: 10/13/1994
Evaluation lead agency: State Contractor/Grantee

Evaluation date: 02/25/1994
Evaluation: COMPLIANCE EVALUATION INSPECTION ON-SITE
Area of violation: Generators - General
Date achieved compliance: 04/29/1994
Evaluation lead agency: State Contractor/Grantee

Evaluation date: 09/16/1993
Evaluation: COMPLIANCE EVALUATION INSPECTION ON-SITE
Area of violation: Generators - General
Date achieved compliance: 04/29/1994
Evaluation lead agency: State Contractor/Grantee

Evaluation date: 04/28/1993
Evaluation: COMPLIANCE EVALUATION INSPECTION ON-SITE
Area of violation: Generators - General
Date achieved compliance: 04/29/1994
Evaluation lead agency: State Contractor/Grantee

---

108 East 1/2-1 0.580 mi. 3060 ft. **MOFFETT MIL AIRFIELD** **CA ENVIROSTOR** **S107736758** **N/A**

MOFFETT NAS, CA

Relative: Lower

Actual: 35 ft.

ENVIROSTOR:
Facility ID: 80000017
Status: No Further Action
Status Date: 11/02/2011
Site Code: Not reported
Site Type: Military Evaluation
Site Type Detailed: FUDS
Acres: 114
NPL: NO
Regulatory Agencies: SMBRP
Lead Agency: SMBRP
Program Manager: Not reported
Supervisor: Carrie Tatoian-Cain
Division Branch: Cleanup Sacramento
Assembly: 24
Senate: 13
Special Program: Not reported
Restricted Use: NO

MOFFETT MIL AIRFIELD (Continued) **S107736758**

Site Mgmt Req: NONE SPECIFIED
Funding: DERA
Latitude: 37.40805
Longitude: -122.0625
APN: NONE SPECIFIED
Past Use: NONE SPECIFIED
Potential COC: NONE SPECIFIED
Confirmed COC: NONE SPECIFIED
Potential Description: NONE SPECIFIED
Alias Name: CA99799F523900
Alias Type: Federal Facility ID
Alias Name: J09CA0021
Alias Type: INPR
Alias Name: 80000017
Alias Type: Envirostor ID Number

Completed Info:
Completed Area Name: PROJECT WIDE
Completed Sub Area Name: Not reported
Completed Document Type: No Department of Defense Action Indicated (NDAI)
Completed Date: 06/22/2011
Comments: No further action based on the information provided in NDAI. If future information indicates a release by the Department of Defense the DTSC will investigate the property again.

Future Area Name: Not reported
Future Sub Area Name: Not reported
Future Document Type: Not reported
Future Due Date: Not reported
Schedule Area Name: Not reported
Schedule Sub Area Name: Not reported
Schedule Document Type: Not reported
Schedule Due Date: Not reported
Schedule Revised Date: Not reported

109
SSW
1/2-1
0.584 mi.
3086 ft.

CAMELLIA PARK DEVELOPMENT **CA ENVIROSTOR** **S101482289**
333 STIERLIN ROAD **N/A**
MOUNTAIN VIEW, CA 94040

Relative:
Higher

Actual:
62 ft.

ENVIROSTOR:
Facility ID: 43150002
Status: Refer: Other Agency
Status Date: 11/29/1988
Site Code: Not reported
Site Type: Historical
Site Type Detailed: * Historical
Acres: Not reported
NPL: NO
Regulatory Agencies: NONE SPECIFIED
Lead Agency: NONE SPECIFIED
Program Manager: Not reported
Supervisor: Referred - Not Assigned
Division Branch: Cleanup Berkeley
Assembly: 24
Senate: 13
Special Program: * CERC2

CAMELLIA PARK DEVELOPMENT (Continued) **S101482289**

Restricted Use: NO
Site Mgmt Req: NONE SPECIFIED
Funding: Not reported
Latitude: 37.39868
Longitude: -122.0775
APN: 153-26-040
Past Use: NONE SPECIFIED
Potential COC: * Pesticides - Wastes From Production * CONTAMINATED SOIL
Confirmed COC: NONE SPECIFIED
Potential Description: NONE SPECIFIED
Alias Name: 153-26-040
Alias Type: APN
Alias Name: CAD982400277
Alias Type: EPA Identification Number
Alias Name: 43150002
Alias Type: Envirostor ID Number

Completed Info:
Completed Area Name: PROJECT WIDE
Completed Sub Area Name: Not reported
Completed Document Type: Preliminary Assessment Report
Completed Date: 11/29/1988
Comments: INSPECTION(STATE) SOILS CONTAMINATED W/ LOW LEVELS OF PESTICIDES. CONTAM SOILS CAPPED BENEATH ASPHALT ROADS PRELIM ASSESS DONE DEED RESTRICTION TIED TO CONTAMINATION AT PROPERTY, THEREFORE, PENDING STATUS

Completed Area Name: PROJECT WIDE
Completed Sub Area Name: Not reported
Completed Document Type: Site Screening
Completed Date: 10/09/1987
Comments: SITE SCREENING DONE PESTICIDES ONSITE FROM GREENHOUSE OPS. SITE TO BE DEVELOPED FOR RESIDENTIAL USE

Future Area Name: Not reported
Future Sub Area Name: Not reported
Future Document Type: Not reported
Future Due Date: Not reported
Schedule Area Name: Not reported
Schedule Sub Area Name: Not reported
Schedule Document Type: Not reported
Schedule Due Date: Not reported
Schedule Revised Date: Not reported

---

110 South 1/2-1 0.613 mi. 3239 ft.

Relative: Higher

Actual: 64 ft.

INNERCONN TECH & UNION BK
327 MOFFETT
MOUNTAIN VIEW, CA 94035

CA RESPONSE **S101542366**
CA ENVIROSTOR **N/A**
CA SLIC
CA DEED
CA Cortese
CA ENF
CA HIST CORTESE

RESPONSE:
Facility ID: 43360066
Site Type: State Response
Site Type Detail: State Response or NPL
Acres: Not reported
National Priorities List: NO

INNERCONN TECH & UNION BK (Continued) **S101542366**

Cleanup Oversight Agencies:	RWQCB 2 - San Francisco Bay
Lead Agency Description:	RWQCB 2 - San Francisco Bay
Project Manager:	Not reported
Supervisor:	Referred - Not Assigned
Division Branch:	Cleanup Berkeley
Site Code:	Not reported
Site Mgmt. Req.:	NONE SPECIFIED
Assembly:	24
Senate:	13
Special Program Status:	* CERC2
Status:	Refer: RWQCB
Status Date:	05/01/1987
Restricted Use:	NO
Funding:	Responsible Party
Latitude:	37.39786
Longitude:	-122.0752
APN:	158-45-003
Past Use:	NONE SPECIFIED
Potential COC :	* HALOGENATED SOLVENTS * HYDROCARBON SOLVENTS * Metals - Other Inorganic Solid Waste * UNSPECIFIED SLUDGE WASTE * UNSPECIFIED SOLVENT MIXTURES Lead Nickel
Confirmed COC:	NONE SPECIFIED
Potential Description:	NONE SPECIFIED
Alias Name:	C & Z CIRCUITS (1971-1979)
Alias Type:	Alternate Name
Alias Name:	INNERCONN TECHNOLOGIES
Alias Type:	Alternate Name
Alias Name:	RAYTHEON CORPORATION (1967-1971)
Alias Type:	Alternate Name
Alias Name:	158-45-003
Alias Type:	APN
Alias Name:	CAD982400301
Alias Type:	EPA Identification Number
Alias Name:	110002645889
Alias Type:	EPA (FRS #)
Alias Name:	110033615069
Alias Type:	EPA (FRS #)
Alias Name:	43360066
Alias Type:	Envirostor ID Number

Completed Info:

Completed Area Name:	PROJECT WIDE
Completed Sub Area Name:	Not reported
Completed Document Type:	Removal Action Completion Report
Completed Date:	08/01/1989
Comments:	Not reported
Completed Area Name:	PROJECT WIDE
Completed Sub Area Name:	Not reported
Completed Document Type:	Preliminary Assessment Report
Completed Date:	05/01/1988
Comments:	Not reported
Completed Area Name:	PROJECT WIDE
Completed Sub Area Name:	Not reported
Completed Document Type:	Site Screening
Completed Date:	03/01/1988
Comments:	Not reported

INNERCONN TECH & UNION BK (Continued) **S101542366**

Completed Area Name: PROJECT WIDE
Completed Sub Area Name: Not reported
Completed Document Type: Certification
Completed Date: 01/01/1984
Comments: Not reported

Future Area Name: Not reported
Future Sub Area Name: Not reported
Future Document Type: Not reported
Future Due Date: Not reported
Schedule Area Name: Not reported
Schedule Sub Area Name: Not reported
Schedule Document Type: Not reported
Schedule Due Date: Not reported
Schedule Revised Date: Not reported

ENVIROSTOR:
Facility ID: 43360066
Status: Refer: RWQCB
Status Date: 05/01/1987
Site Code: Not reported
Site Type: State Response
Site Type Detailed: State Response or NPL
Acres: Not reported
NPL: NO
Regulatory Agencies: RWQCB 2 - San Francisco Bay
Lead Agency: RWQCB 2 - San Francisco Bay
Program Manager: Not reported
Supervisor: Referred - Not Assigned
Division Branch: Cleanup Berkeley
Assembly: 24
Senate: 13
Special Program: * CERC2
Restricted Use: NO
Site Mgmt Req: NONE SPECIFIED
Funding: Responsible Party
Latitude: 37.39786
Longitude: -122.0752
APN: 158-45-003
Past Use: NONE SPECIFIED
Potential COC: * HALOGENATED SOLVENTS * HYDROCARBON SOLVENTS * Metals - Other Inorganic Solid Waste * UNSPECIFIED SLUDGE WASTE * UNSPECIFIED SOLVENT MIXTURES Lead Nickel
Confirmed COC: NONE SPECIFIED
Potential Description: NONE SPECIFIED
Alias Name: C & Z CIRCUITS (1971-1979)
Alias Type: Alternate Name
Alias Name: INNERCONN TECHNOLOGIES
Alias Type: Alternate Name
Alias Name: RAYTHEON CORPORATION (1967-1971)
Alias Type: Alternate Name
Alias Name: 158-45-003
Alias Type: APN
Alias Name: CAD982400301
Alias Type: EPA Identification Number
Alias Name: 110002645889
Alias Type: EPA (FRS #)

INNERCONN TECH & UNION BK (Continued) **S101542366**

Alias Name: 110033615069
Alias Type: EPA (FRS #)
Alias Name: 43360066
Alias Type: Envirostor ID Number

Completed Info:
Completed Area Name: PROJECT WIDE
Completed Sub Area Name: Not reported
Completed Document Type: Removal Action Completion Report
Completed Date: 08/01/1989
Comments: Not reported

Completed Area Name: PROJECT WIDE
Completed Sub Area Name: Not reported
Completed Document Type: Preliminary Assessment Report
Completed Date: 05/01/1988
Comments: Not reported

Completed Area Name: PROJECT WIDE
Completed Sub Area Name: Not reported
Completed Document Type: Site Screening
Completed Date: 03/01/1988
Comments: Not reported

Completed Area Name: PROJECT WIDE
Completed Sub Area Name: Not reported
Completed Document Type: Certification
Completed Date: 01/01/1984
Comments: Not reported

Future Area Name: Not reported
Future Sub Area Name: Not reported
Future Document Type: Not reported
Future Due Date: Not reported
Schedule Area Name: Not reported
Schedule Sub Area Name: Not reported
Schedule Document Type: Not reported
Schedule Due Date: Not reported
Schedule Revised Date: Not reported

SLIC:
Region: STATE
Facility Status: **Completed - Case Closed**
Status Date: 04/23/2013
Global Id: SL18212592
Lead Agency: SAN FRANCISCO BAY RWQCB (REGION 2)
Lead Agency Case Number: Not reported
Latitude: 37.3977098903459
Longitude: -122.075593471527
Case Type: Cleanup Program Site
Case Worker: MBR
Local Agency: Not reported
RB Case Number: 43S0241
File Location: Regional Board
Potential Media Affected: Indoor Air, Other Groundwater (uses other than drinking water), Soil, Soil Vapor
Potential Contaminants of Concern: 1,1,1-Trichloroethane (TCA), Other Chlorinated Hydrocarbons,

INNERCONN TECH & UNION BK (Continued) **S101542366**

Trichloroethylene (TCE)

Site History: In 1983, Union Bank of California took over ownership of the site when Innerconn Technologies, the owner and operator of the site at the time, went bankrupt and defaulted on their loan. Trichloroethylene (or TCE) was discovered in the groundwater at about this time. TCE was a common solvent used and stored by the electronics manufacturing industry. Union Bank conducted a site investigation shortly after inheriting the site. The Board issued Site Cleanup Requirements in 1989 naming Union Bank and Innerconn Technologies as responsible parties. In 1989, the former manufacturing building was razed and a strip mall was built in approximately the same footprint. The strip mall continues to operate today. In 1992, Union Bank installed a pump and treat system to reduce TCE levels and to control off-site migration. In 2001, we allowed Union Bank to turn off the pump and treat system because TCE concentrations had declined and operating the system was no longer necessary. We expect that TCE concentrations will continue to decline over time due to natural degradation processes. While TCE concentrations are still above the drinking water cleanup goals, the residual contamination does not present an immediate threat to human health or the environment because the concentrations are relatively low, the groundwater plume is not migrating, and the shallow groundwater aquifer in this area is not currently used for any purpose.

Click here to access the California GeoTracker records for this facility:

SLIC REG 2:
Region: 2
Facility ID: 43s0241
Facility Status: Remediation Plan
Date Closed: Not reported
Local Case #: Not reported
How Discovered: UNK
Leak Cause: Not reported
Leak Source: Not reported
Date Confirmed: Not reported
Date Prelim Site Assmnt Workplan Submitted: Not reported
Date Preliminary Site Assessment Began: Not reported
Date Pollution Characterization Began: Not reported
Date Remediation Plan Submitted: Not reported
Date Remedial Action Underway: Not reported
Date Post Remedial Action Monitoring Began: Not reported

DEED:
Envirostor ID: SL18212592
Area: Not reported
Sub Area: Not reported
Site Type: SLIC
Status: COMPLETED - CASE CLOSED
Agency: SWRCB
Covenant Uploaded: Y
Deed Date(s): 02/28/2013

CORTESE:
Region: CORTESE

INNERCONN TECH & UNION BK (Continued) **S101542366**

Envirostor Id:	Not reported
Site/Facility Type:	Not reported
Cleanup Status:	Not reported
Status Date:	Not reported
Site Code:	Not reported
Latitude:	Not reported
Longitude:	Not reported
Owner:	Not reported
Enf Type:	Not reported
Swat R:	Not reported
Flag:	CORTESE
Order No:	Not reported
Waste Discharge System No:	Not reported
Effective Date:	Not reported
Region 2:	2
WID Id:	2 438301N01
Solid Waste Id No:	Not reported
Waste Management Uit Name:	Not reported

Region:	CORTESE
Envirostor Id:	Not reported
Site/Facility Type:	Not reported
Cleanup Status:	Not reported
Status Date:	Not reported
Site Code:	Not reported
Latitude:	Not reported
Longitude:	Not reported
Owner:	Not reported
Enf Type:	Not reported
Swat R:	Not reported
Flag:	CORTESE
Order No:	Not reported
Waste Discharge System No:	Not reported
Effective Date:	Not reported
Region 2:	2
WID Id:	2 438301N01
Solid Waste Id No:	Not reported
Waste Management Uit Name:	Not reported

Region:	CORTESE
Envirostor Id:	Not reported
Site/Facility Type:	Not reported
Cleanup Status:	Not reported
Status Date:	Not reported
Site Code:	Not reported
Latitude:	Not reported
Longitude:	Not reported
Owner:	Not reported
Enf Type:	Not reported
Swat R:	Not reported
Flag:	CORTESE
Order No:	Not reported
Waste Discharge System No:	Not reported
Effective Date:	Not reported
Region 2:	2
WID Id:	2 438301N01
Solid Waste Id No:	Not reported

INNERCONN TECH & UNION BK (Continued) **S101542366**

Waste Management Uit Name: Not reported

ENF:

Region:	2
Facility Id:	232485
Agency Name:	Union Bank of California Hazmat Dept
Place Type:	Manufacturing
Place Subtype:	Manufacturing NEC
Facility Type:	Industrial
Agency Type:	Privately-Owned Business
# Of Agencies:	1
Place Latitude:	Not reported
Place Longitude:	Not reported
SIC Code 1:	3471
SIC Desc 1:	Electroplating, Plating, Polishing, Anodizing, and Coloring
SIC Code 2:	3674
SIC Desc 2:	Semiconductors and Related Devices
SIC Code 3:	Not reported
SIC Desc 3:	Not reported
NAICS Code 1:	Not reported
NAICS Desc 1:	Not reported
NAICS Code 2:	Not reported
NAICS Desc 2:	Not reported
NAICS Code 3:	Not reported
NAICS Desc 3:	Not reported
# Of Places:	1
Source Of Facility:	Reg Meas
Design Flow:	Not reported
Threat To Water Quality:	Not reported
Complexity:	Not reported
Pretreatment:	Not reported
Facility Waste Type:	Not reported
Facility Waste Type 2:	Not reported
Facility Waste Type 3:	Not reported
Facility Waste Type 4:	Not reported
Program:	UNREGS
Program Category1:	UNREGS
Program Category2:	UNREGS
# Of Programs:	1
WDID:	2 438301N01
Reg Measure Id:	162249
Reg Measure Type:	Unregulated
Region:	2
Order #:	Not reported
Npdes# CA#:	Not reported
Major-Minor:	Not reported
Npdes Type:	Not reported
Reclamation:	Not reported
Dredge Fill Fee:	Not reported
301H:	Not reported
Application Fee Amt Received:	Not reported
Status:	Never Active
Status Date:	02/21/2013
Effective Date:	Not reported
Expiration/Review Date:	Not reported
Termination Date:	Not reported
WDR Review - Amend:	Not reported

INNERCONN TECH & UNION BK (Continued) **S101542366**

WDR Review - Revise/Renew:	Not reported
WDR Review - Rescind:	Not reported
WDR Review - No Action Required:	Not reported
WDR Review - Pending:	Not reported
WDR Review - Planned:	Not reported
Status Enrollee:	N
Individual/General:	I
Fee Code:	Not reported
Direction/Voice:	Passive
Enforcement Id(EID):	222748
Region:	2
Order / Resolution Number:	89-079
Enforcement Action Type:	Clean-up and Abatement Order
Effective Date:	05/17/1989
Adoption/Issuance Date:	Not reported
Achieve Date:	Not reported
Termination Date:	Not reported
ACL Issuance Date:	Not reported
EPL Issuance Date:	Not reported
Status:	Active
Title:	Enforcement - 2 438301N01
Description:	ENF ORDER
Program:	UNREGS
Latest Milestone Completion Date:	Not reported
# Of Programs1:	1
Total Assessment Amount:	0
Initial Assessed Amount:	0
Liability $ Amount:	0
Project $ Amount:	0
Liability $ Paid:	0
Project $ Completed:	0
Total $ Paid/Completed Amount:	0

Region:	2
Facility Id:	232485
Agency Name:	Union Bank of California Hazmat Dept
Place Type:	Manufacturing
Place Subtype:	Manufacturing NEC
Facility Type:	Industrial
Agency Type:	Privately-Owned Business
# Of Agencies:	1
Place Latitude:	Not reported
Place Longitude:	Not reported
SIC Code 1:	3471
SIC Desc 1:	Electroplating, Plating, Polishing, Anodizing, and Coloring
SIC Code 2:	3674
SIC Desc 2:	Semiconductors and Related Devices
SIC Code 3:	Not reported
SIC Desc 3:	Not reported
NAICS Code 1:	Not reported
NAICS Desc 1:	Not reported
NAICS Code 2:	Not reported
NAICS Desc 2:	Not reported
NAICS Code 3:	Not reported
NAICS Desc 3:	Not reported
# Of Places:	1
Source Of Facility:	Reg Meas

INNERCONN TECH & UNION BK (Continued) **S101542366**

Design Flow:	Not reported
Threat To Water Quality:	Not reported
Complexity:	Not reported
Pretreatment:	Not reported
Facility Waste Type:	Not reported
Facility Waste Type 2:	Not reported
Facility Waste Type 3:	Not reported
Facility Waste Type 4:	Not reported
Program:	UNREGS
Program Category1:	UNREGS
Program Category2:	UNREGS
# Of Programs:	1
WDID:	2 438301N01
Reg Measure Id:	162249
Reg Measure Type:	Unregulated
Region:	2
Order #:	Not reported
Npdes# CA#:	Not reported
Major-Minor:	Not reported
Npdes Type:	Not reported
Reclamation:	Not reported
Dredge Fill Fee:	Not reported
301H:	Not reported
Application Fee Amt Received:	Not reported
Status:	Never Active
Status Date:	02/21/2013
Effective Date:	Not reported
Expiration/Review Date:	Not reported
Termination Date:	Not reported
WDR Review - Amend:	Not reported
WDR Review - Revise/Renew:	Not reported
WDR Review - Rescind:	Not reported
WDR Review - No Action Required:	Not reported
WDR Review - Pending:	Not reported
WDR Review - Planned:	Not reported
Status Enrollee:	N
Individual/General:	I
Fee Code:	Not reported
Direction/Voice:	Passive
Enforcement Id(EID):	222637
Region:	2
Order / Resolution Number:	90-091
Enforcement Action Type:	Clean-up and Abatement Order
Effective Date:	06/20/1990
Adoption/Issuance Date:	Not reported
Achieve Date:	Not reported
Termination Date:	Not reported
ACL Issuance Date:	Not reported
EPL Issuance Date:	Not reported
Status:	Active
Title:	Enforcement - 2 438301N01
Description:	SCR-AMENDS 89-079
Program:	UNREGS
Latest Milestone Completion Date:	Not reported
# Of Programs1:	1
Total Assessment Amount:	0
Initial Assessed Amount:	0

INNERCONN TECH & UNION BK (Continued) **S101542366**

Liability $ Amount:	0
Project $ Amount:	0
Liability $ Paid:	0
Project $ Completed:	0
Total $ Paid/Completed Amount:	0
Region:	2
Facility Id:	232485
Agency Name:	Union Bank of California Hazmat Dept
Place Type:	Manufacturing
Place Subtype:	Manufacturing NEC
Facility Type:	Industrial
Agency Type:	Privately-Owned Business
# Of Agencies:	1
Place Latitude:	Not reported
Place Longitude:	Not reported
SIC Code 1:	3471
SIC Desc 1:	Electroplating, Plating, Polishing, Anodizing, and Coloring
SIC Code 2:	3674
SIC Desc 2:	Semiconductors and Related Devices
SIC Code 3:	Not reported
SIC Desc 3:	Not reported
NAICS Code 1:	Not reported
NAICS Desc 1:	Not reported
NAICS Code 2:	Not reported
NAICS Desc 2:	Not reported
NAICS Code 3:	Not reported
NAICS Desc 3:	Not reported
# Of Places:	1
Source Of Facility:	Reg Meas
Design Flow:	Not reported
Threat To Water Quality:	Not reported
Complexity:	Not reported
Pretreatment:	Not reported
Facility Waste Type:	Not reported
Facility Waste Type 2:	Not reported
Facility Waste Type 3:	Not reported
Facility Waste Type 4:	Not reported
Program:	UNREGS
Program Category1:	UNREGS
Program Category2:	UNREGS
# Of Programs:	1
WDID:	2 438301N01
Reg Measure Id:	162249
Reg Measure Type:	Unregulated
Region:	2
Order #:	Not reported
Npdes# CA#:	Not reported
Major-Minor:	Not reported
Npdes Type:	Not reported
Reclamation:	Not reported
Dredge Fill Fee:	Not reported
301H:	Not reported
Application Fee Amt Received:	Not reported
Status:	Never Active
Status Date:	02/21/2013
Effective Date:	Not reported

INNERCONN TECH & UNION BK (Continued) **S101542366**

Expiration/Review Date:	Not reported
Termination Date:	Not reported
WDR Review - Amend:	Not reported
WDR Review - Revise/Renew:	Not reported
WDR Review - Rescind:	Not reported
WDR Review - No Action Required:	Not reported
WDR Review - Pending:	Not reported
WDR Review - Planned:	Not reported
Status Enrollee:	N
Individual/General:	I
Fee Code:	Not reported
Direction/Voice:	Passive
Enforcement Id(EID):	221848
Region:	2
Order / Resolution Number:	93-093
Enforcement Action Type:	Clean-up and Abatement Order
Effective Date:	08/18/1993
Adoption/Issuance Date:	Not reported
Achieve Date:	Not reported
Termination Date:	Not reported
ACL Issuance Date:	Not reported
EPL Issuance Date:	Not reported
Status:	Active
Title:	Enforcement - 2 438301N01
Description:	SCR-
Program:	UNREGS
Latest Milestone Completion Date:	Not reported
# Of Programs1:	1
Total Assessment Amount:	0
Initial Assessed Amount:	0
Liability $ Amount:	0
Project $ Amount:	0
Liability $ Paid:	0
Project $ Completed:	0
Total $ Paid/Completed Amount:	0

Region:	2
Facility Id:	269665
Agency Name:	Union Bank of California
Place Type:	Facility
Place Subtype:	Not reported
Facility Type:	Industrial
Agency Type:	Privately-Owned Business
# Of Agencies:	1
Place Latitude:	Not reported
Place Longitude:	Not reported
SIC Code 1:	Not reported
SIC Desc 1:	Not reported
SIC Code 2:	Not reported
SIC Desc 2:	Not reported
SIC Code 3:	Not reported
SIC Desc 3:	Not reported
NAICS Code 1:	Not reported
NAICS Desc 1:	Not reported
NAICS Code 2:	Not reported
NAICS Desc 2:	Not reported
NAICS Code 3:	Not reported

INNERCONN TECH & UNION BK (Continued) **S101542366**

NAICS Desc 3:	Not reported
# Of Places:	1
Source Of Facility:	Reg Meas
Design Flow:	Not reported
Threat To Water Quality:	Not reported
Complexity:	Not reported
Pretreatment:	Not reported
Facility Waste Type:	Not reported
Facility Waste Type 2:	Not reported
Facility Waste Type 3:	Not reported
Facility Waste Type 4:	Not reported
Program:	UNREGS
Program Category1:	UNREGS
Program Category2:	UNREGS
# Of Programs:	1
WDID:	2 43S0241
Reg Measure Id:	170207
Reg Measure Type:	Unregulated
Region:	2
Order #:	Not reported
Npdes# CA#:	Not reported
Major-Minor:	Not reported
Npdes Type:	Not reported
Reclamation:	Not reported
Dredge Fill Fee:	Not reported
301H:	Not reported
Application Fee Amt Received:	Not reported
Status:	Never Active
Status Date:	02/21/2013
Effective Date:	Not reported
Expiration/Review Date:	Not reported
Termination Date:	Not reported
WDR Review - Amend:	Not reported
WDR Review - Revise/Renew:	Not reported
WDR Review - Rescind:	Not reported
WDR Review - No Action Required:	Not reported
WDR Review - Pending:	Not reported
WDR Review - Planned:	Not reported
Status Enrollee:	N
Individual/General:	I
Fee Code:	Not reported
Direction/Voice:	Passive
Enforcement Id(EID):	241420
Region:	2
Order / Resolution Number:	UNKNOWN
Enforcement Action Type:	13267 Letter
Effective Date:	05/20/2002
Adoption/Issuance Date:	Not reported
Achieve Date:	Not reported
Termination Date:	Not reported
ACL Issuance Date:	Not reported
EPL Issuance Date:	Not reported
Status:	Active
Title:	Enforcement - 2 43S0241
Description:	Request for information regarding the property owner and a deed restriction.
Program:	UNREGS

INNERCONN TECH & UNION BK (Continued) **S101542366**

Latest Milestone Completion Date:	Not reported
# Of Programs1:	1
Total Assessment Amount:	0
Initial Assessed Amount:	0
Liability $ Amount:	0
Project $ Amount:	0
Liability $ Paid:	0
Project $ Completed:	0
Total $ Paid/Completed Amount:	0

HIST CORTESE:

Region:	CORTESE
Facility County Code:	43
Reg By:	WBC&D
Reg Id:	2 438301NO1

---

111 NW 1/2-1 0.747 mi. 3943 ft. **ELEXSYS INTERNATIONAL INC** **CA ENVIROSTOR S104574296**
1625 PLYMOUTH STREET **CA SLIC N/A**
MOUNTAIN VIEW, CA 94043 **CA EMI**

Relative: Lower

Actual: 22 ft.

ENVIROSTOR:

Facility ID:	71002873
Status:	Refer: RWQCB
Status Date:	04/15/2016
Site Code:	Not reported
Site Type:	Tiered Permit
Site Type Detailed:	Tiered Permit
Acres:	4.2
NPL:	NO
Regulatory Agencies:	RWQCB 2 - San Francisco Bay
Lead Agency:	RWQCB 2 - San Francisco Bay
Program Manager:	Not reported
Supervisor:	Mark Piros
Division Branch:	Cleanup Berkeley
Assembly:	24
Senate:	13
Special Program:	Not reported
Restricted Use:	NO
Site Mgmt Req:	NONE SPECIFIED
Funding:	Not reported
Latitude:	37.41579
Longitude:	-122.0829
APN:	11613032
Past Use:	MANUFACTURING - OTHER
Potential COC:	Tetrachloroethylene (PCE Trichloroethylene (TCE
Confirmed COC:	Tetrachloroethylene (PCE Trichloroethylene (TCE
Potential Description:	OTH
Alias Name:	11613032
Alias Type:	APN
Alias Name:	CAD981572803
Alias Type:	EPA Identification Number
Alias Name:	110000482415
Alias Type:	EPA (FRS #)
Alias Name:	SL18253674
Alias Type:	GeoTracker Global ID

ELEXSYS INTERNATIONAL INC (Continued) **S104574296**

Alias Name: 71002873
Alias Type: Envirostor ID Number

Completed Info:
Completed Area Name: PROJECT WIDE
Completed Sub Area Name: Not reported
Completed Document Type: Phase 1
Completed Date: 03/31/2006
Comments: Not reported

Completed Area Name: PROJECT WIDE
Completed Sub Area Name: Not reported
Completed Document Type: Phase 1
Completed Date: 04/15/2016
Comments: DTSC performed a site screening to determine whether any releases of hazardous substances or wastes have occurred at the site that require DTSC to pursue corrective actions. Arrowhead Development Company operated an amusement park equipment manufacturing facility from 1960 through 1980 on and 8-acre project that included the site. TCE was reportedly used at the facility for vapor degreasing. There were subsequent changes in the site ownership. Sanmina purchased the property in 1999 and operated four hazardous waste treatment units under permit-by-rule, including two Memtek wastewater treatment units, a batch treatment unit, and ion-exchange unit. The site is part of the Plymouth Street Site where the Regional Water Quality Control Board has been overseeing the investigation and remediation.

Future Area Name: Not reported
Future Sub Area Name: Not reported
Future Document Type: Not reported
Future Due Date: Not reported
Schedule Area Name: Not reported
Schedule Sub Area Name: Not reported
Schedule Document Type: Not reported
Schedule Due Date: Not reported
Schedule Revised Date: Not reported

SLIC:
Region: STATE
Facility Status: **Open - Remediation**
Status Date: 05/27/2009
Global Id: SL18253674
Lead Agency: SAN FRANCISCO BAY RWQCB (REGION 2)
Lead Agency Case Number: Not reported
Latitude: 37.4159988845966
Longitude: -122.084155082703
Case Type: Cleanup Program Site
Case Worker: RWP
Local Agency: SANTA CLARA VALLEY WATER DISTRICT
RB Case Number: 43S0217
File Location: Regional Board
Potential Media Affected: Other Groundwater (uses other than drinking water)
Potential Contaminants of Concern: Other Chlorinated Hydrocarbons, Tetrachloroethylene (PCE), Trichloroethylene (TCE)
Site History: The Montwood plume is within a much larger plume extending from the Teledyne/Spectra-Physics Superfund site. Groundwater extraction reduced on-site chlorinated VOCs (CVOCs) in groundwater to asymptotic

ELEXSYS INTERNATIONAL INC (Continued) **S104574296**

levels. However, the CVOC plume extends off-site through and beyond the downgradient site at 1600 Plymouth Street,- presently owned by Peery/Arrillaga (P/A). The off-property charcacterizaion of the groundwater-CVOC plume has been completed with grab groundwater samples and additional wells. Off-property groundwater-CVOC extent has attenuated with natural attenuation. Responding to persistent Water Board suggestions to re-characterize the site with high-resolution technology, the Responsible Party (UP) contracted a new consultant. and used MIP data plus three other data layers to successfully locate on-site CVOC source areas. Baased on the data, the consultant selected enhanced reductive dechlorination (ERD) as the final remedy that is now in process at the on-property area. ERD has significantly decreased the on-property groundwater-CVOC levels.

Click here to access the California GeoTracker records for this facility:

EMI:

Year:	1995
County Code:	43
Air Basin:	SF
Facility ID:	5868
Air District Name:	BA
SIC Code:	3672
Air District Name:	BAY AREA AQMD
Community Health Air Pollution Info System:	Not reported
Consolidated Emission Reporting Rule:	Not reported
Total Organic Hydrocarbon Gases Tons/Yr:	191
Reactive Organic Gases Tons/Yr:	191
Carbon Monoxide Emissions Tons/Yr:	0
NOX - Oxides of Nitrogen Tons/Yr:	0
SOX - Oxides of Sulphur Tons/Yr:	0
Particulate Matter Tons/Yr:	0
Part. Matter 10 Micrometers and Smllr Tons/Yr:	0

Year:	1996
County Code:	43
Air Basin:	SF
Facility ID:	5868
Air District Name:	BA
SIC Code:	3672
Air District Name:	BAY AREA AQMD
Community Health Air Pollution Info System:	Not reported
Consolidated Emission Reporting Rule:	Not reported
Total Organic Hydrocarbon Gases Tons/Yr:	1
Reactive Organic Gases Tons/Yr:	1
Carbon Monoxide Emissions Tons/Yr:	0
NOX - Oxides of Nitrogen Tons/Yr:	0
SOX - Oxides of Sulphur Tons/Yr:	0
Particulate Matter Tons/Yr:	0
Part. Matter 10 Micrometers and Smllr Tons/Yr:	0

Year:	1997
County Code:	43
Air Basin:	SF
Facility ID:	5868
Air District Name:	BA
SIC Code:	3672

ELEXSYS INTERNATIONAL INC (Continued) **S104574296**

Air District Name:	BAY AREA AQMD
Community Health Air Pollution Info System:	Not reported
Consolidated Emission Reporting Rule:	Not reported
Total Organic Hydrocarbon Gases Tons/Yr:	1
Reactive Organic Gases Tons/Yr:	1
Carbon Monoxide Emissions Tons/Yr:	0
NOX - Oxides of Nitrogen Tons/Yr:	0
SOX - Oxides of Sulphur Tons/Yr:	0
Particulate Matter Tons/Yr:	0
Part. Matter 10 Micrometers and Smllr Tons/Yr:	0

---

112 West 1/2-1 0.825 mi. 4356 ft.

CALWEST PROPERTIES (SIERRA VISTA)
465 SIERRA VISTA AVE
MOUNTAIN VIEW, CA 94043

CA ENVIROSTOR **S106568332**
CA VCP **N/A**
CA DEED

Relative: Lower

Actual: 37 ft.

ENVIROSTOR:

Facility ID:	43010004
Status:	Certified O&M - Land Use Restrictions Only
Status Date:	04/24/2014
Site Code:	201044
Site Type:	Voluntary Cleanup
Site Type Detailed:	Voluntary Cleanup
Acres:	1
NPL:	NO
Regulatory Agencies:	SMBRP, CITY OF MOUNTAIN VIEW
Lead Agency:	CITY OF MOUNTAIN VIEW,SMBRP
Program Manager:	Claude Jemison
Supervisor:	Mark Piros
Division Branch:	Cleanup Berkeley
Assembly:	24
Senate:	13
Special Program:	Voluntary Cleanup Program
Restricted Use:	YES
Site Mgmt Req:	ASP, DAY, HOS, EX, GW, OIL, NSUB, SCH, FOOD
Funding:	Responsible Party
Latitude:	37.40849
Longitude:	-122.0891
APN:	150-52-015, 150-52-016
Past Use:	PESTICIDE/INSECTIDE/RODENTICIDE STORAGE
Potential COC:	Chlordane DDD DDE DDT
Confirmed COC:	Chlordane DDD DDE DDT
Potential Description:	SOIL
Alias Name:	AERO INC
Alias Type:	Alternate Name
Alias Name:	CAL-WEST PROPERTIES
Alias Type:	Alternate Name
Alias Name:	CAL-WEST PROPERTIES (SIERRA VISTA)
Alias Type:	Alternate Name
Alias Name:	PIED-PIPER INC
Alias Type:	Alternate Name
Alias Name:	SIERRA VISTA PROPERTY
Alias Type:	Alternate Name
Alias Name:	150-52-015
Alias Type:	APN
Alias Name:	150-52-016
Alias Type:	APN

CALWEST PROPERTIES (SIERRA VISTA) (Continued) **S106568332**

Alias Name: CAD982400285
Alias Type: EPA Identification Number
Alias Name: 110033618324
Alias Type: EPA (FRS #)
Alias Name: 200288
Alias Type: Project Code (Site Code)
Alias Name: 201044
Alias Type: Project Code (Site Code)
Alias Name: 43010004
Alias Type: Envirostor ID Number

Completed Info:
Completed Area Name: PROJECT WIDE
Completed Sub Area Name: Not reported
Completed Document Type: Annual Oversight Cost Estimate
Completed Date: 09/30/2009
Comments: Not reported

Completed Area Name: PROJECT WIDE
Completed Sub Area Name: Not reported
Completed Document Type: 5 Year Review Reports
Completed Date: 08/28/2007
Comments: Completed 5 year review reports.

Completed Area Name: PROJECT WIDE
Completed Sub Area Name: Not reported
Completed Document Type: Removal Action Design
Completed Date: 05/10/2001
Comments: Removal Design for selected alternative approved.

Completed Area Name: PROJECT WIDE
Completed Sub Area Name: Not reported
Completed Document Type: Removal Action Completion Report
Completed Date: 10/28/2002
Comments: Approved Removal Action. Implementation of the RAW began in June 2001 and was completed in July 2002.

Completed Area Name: PROJECT WIDE
Completed Sub Area Name: Not reported
Completed Document Type: Removal Action Workplan
Completed Date: 09/30/1998
Comments: RAW to address pesticide-impacted soil approved.

Completed Area Name: PROJECT WIDE
Completed Sub Area Name: Not reported
Completed Document Type: Site Screening
Completed Date: 10/07/1997
Comments: Completed Site Screening. Investigations found primarily DDT and chlordane. Between 1985 and 1986, the on-site structures were demolished and cleared from the site. The Site was regraded and construction of residential townhouses began. The construction was discontinued due to the discovery of pesticide impacted soils.

Completed Area Name: PROJECT WIDE
Completed Sub Area Name: Not reported
Completed Document Type: Preliminary Assessment Report
Completed Date: 02/03/1989
Comments: Results from various sampling activities indicated elevated levels of

CALWEST PROPERTIES (SIERRA VISTA) (Continued) **S106568332**

pesticides.

Completed Area Name: PROJECT WIDE
Completed Sub Area Name: Not reported
Completed Document Type: Site Screening
Completed Date: 01/03/1989
Comments: Not reported

Completed Area Name: PROJECT WIDE
Completed Sub Area Name: Not reported
Completed Document Type: Other Report
Completed Date: 05/26/2004
Comments: Cap Inspection signed off 5/26/04.

Completed Area Name: PROJECT WIDE
Completed Sub Area Name: Not reported
Completed Document Type: Other Report
Completed Date: 05/23/2005
Comments: Cap Inspection signed off 5/23/05.

Completed Area Name: PROJECT WIDE
Completed Sub Area Name: Not reported
Completed Document Type: 5 Year Review Reports
Completed Date: 04/28/2014
Comments: The Department of Toxic Substances Control (DTSC) performed a Five-Year Review to assure that the implemented remedy continues to be protective of public health, safety, and the environment. DTSC conducted as site visit as part of the Five-Year Review and observed the capped area to be in good condition and did not observe evidence of any activities prohibited by the Land Use Covenant. DTSC concluded that the remedy remains protective of human health and the environment.

Completed Area Name: PROJECT WIDE
Completed Sub Area Name: Not reported
Completed Document Type: *Correspondence - Received
Completed Date: 03/25/2010
Comments: Not reported

Completed Area Name: PROJECT WIDE
Completed Sub Area Name: Not reported
Completed Document Type: Operations and Maintenance Report
Completed Date: 11/12/2014
Comments: Not reported

Completed Area Name: PROJECT WIDE
Completed Sub Area Name: Not reported
Completed Document Type: Land Use Restriction Monitoring Report
Completed Date: 06/03/2016
Comments: Not reported

Completed Area Name: PROJECT WIDE
Completed Sub Area Name: Not reported
Completed Document Type: Land Use Restriction - Site Inspection/Visit
Completed Date: 06/29/2007
Comments: No problems noted during the inspection.

CALWEST PROPERTIES (SIERRA VISTA) (Continued) **S106568332**

Completed Area Name:	PROJECT WIDE
Completed Sub Area Name:	Not reported
Completed Document Type:	Correspondence
Completed Date:	05/07/2013
Comments:	Not reported

Completed Area Name:	PROJECT WIDE
Completed Sub Area Name:	Not reported
Completed Document Type:	Operation & Maintenance Order/Agreement
Completed Date:	04/29/2003
Comments:	Operation and Maintenance Agreement requires implementation of O&M Plan which outlines requirement to maintain cap.

Completed Area Name:	PROJECT WIDE
Completed Sub Area Name:	Not reported
Completed Document Type:	Land Use Restriction
Completed Date:	05/05/2003
Comments:	Deed Restriction recorded for the capped area (on-site parking area).

Completed Area Name:	PROJECT WIDE
Completed Sub Area Name:	Not reported
Completed Document Type:	CEQA - Initial Study/ Mitigated Neg. Dec. (MND)
Completed Date:	09/24/1998
Comments:	Negative Declaration part of the Final RAW document.

Completed Area Name:	PROJECT WIDE
Completed Sub Area Name:	Not reported
Completed Document Type:	Certification
Completed Date:	05/15/2003
Comments:	Certification of completion of all remedial actions outlined in RAW.

Completed Area Name:	PROJECT WIDE
Completed Sub Area Name:	Not reported
Completed Document Type:	Voluntary Cleanup Agreement
Completed Date:	09/29/1997
Comments:	Voluntary Cleanup Agreement with Beryl Anderson Trust.

Completed Area Name:	PROJECT WIDE
Completed Sub Area Name:	Not reported
Completed Document Type:	* Discovery
Completed Date:	11/07/1985
Comments:	Not reported

Completed Area Name:	PROJECT WIDE
Completed Sub Area Name:	Not reported
Completed Document Type:	Land Use Restriction - Site Inspection/Visit
Completed Date:	09/10/2009
Comments:	The capped area includes the driveway entrance to the townhouse complex and includes parking areas, landscaped areas, and a sandbox. The concrete cap appeared to be in good condition, no major cracks were observed. There was no evidence of any activities prohibited by the Deed Restriction.

Completed Area Name:	PROJECT WIDE
Completed Sub Area Name:	Not reported
Completed Document Type:	Letter - Demand
Completed Date:	07/19/2012

CALWEST PROPERTIES (SIERRA VISTA) (Continued) **S106568332**

Comments: Demand letter #1

Completed Area Name: PROJECT WIDE
Completed Sub Area Name: Not reported
Completed Document Type: Letter - Demand
Completed Date: 02/17/2012
Comments: Demand letter #2

Completed Area Name: PROJECT WIDE
Completed Sub Area Name: Not reported
Completed Document Type: Annual Oversight Cost Estimate
Completed Date: 10/12/2012
Comments: Not reported

Completed Area Name: PROJECT WIDE
Completed Sub Area Name: Not reported
Completed Document Type: Annual Oversight Cost Estimate
Completed Date: 11/21/2013
Comments: Not reported

Completed Area Name: PROJECT WIDE
Completed Sub Area Name: Not reported
Completed Document Type: Annual Oversight Cost Estimate
Completed Date: 10/15/2014
Comments: Not reported

Completed Area Name: PROJECT WIDE
Completed Sub Area Name: Not reported
Completed Document Type: Annual Oversight Cost Estimate
Completed Date: 10/09/2015
Comments: Not reported

Completed Area Name: PROJECT WIDE
Completed Sub Area Name: Not reported
Completed Document Type: Annual Oversight Cost Estimate
Completed Date: 09/30/2016
Comments: Not reported

Completed Area Name: PROJECT WIDE
Completed Sub Area Name: Not reported
Completed Document Type: Correspondence
Completed Date: 03/17/2014
Comments: Not reported

Completed Area Name: PROJECT WIDE
Completed Sub Area Name: Not reported
Completed Document Type: Amendment - Order/Agreement
Completed Date: 02/02/1998
Comments: VCA Amended to revise Project Schedule.

Completed Area Name: PROJECT WIDE
Completed Sub Area Name: Not reported
Completed Document Type: Land Use Restriction - Site Inspection/Visit
Completed Date: 06/07/2006
Comments: Not reported

Completed Area Name: PROJECT WIDE

CALWEST PROPERTIES (SIERRA VISTA) (Continued) **S106568332**

Completed Sub Area Name: Not reported
Completed Document Type: Land Use Restriction - Site Inspection/Visit
Completed Date: 10/07/2010
Comments: Not reported

Completed Area Name: PROJECT WIDE
Completed Sub Area Name: Not reported
Completed Document Type: Land Use Restriction - Site Inspection/Visit
Completed Date: 09/22/2011
Comments: Not reported

Completed Area Name: PROJECT WIDE
Completed Sub Area Name: Not reported
Completed Document Type: Certification
Completed Date: 10/18/2004
Comments: Certification amendment to add parcels located at 1905 San Ramon Avenue. As part of the cleanup, all contaminated soil was excavated to unrestricted levels and removed from this parcel.

Completed Area Name: PROJECT WIDE
Completed Sub Area Name: Not reported
Completed Document Type: Land Use Restriction - Site Inspection/Visit
Completed Date: 07/24/2008
Comments: The concrete cap appeared to be in good condition, no major cracks were observed. There was no evidence of any activities prohibited by the Deed Restriction.

Completed Area Name: PROJECT WIDE
Completed Sub Area Name: Not reported
Completed Document Type: Annual Oversight Cost Estimate
Completed Date: 12/15/2011
Comments: Not reported

Completed Area Name: PROJECT WIDE
Completed Sub Area Name: Not reported
Completed Document Type: Letter - Demand
Completed Date: 01/19/2012
Comments: Demand letter #1

Future Area Name: PROJECT WIDE
Future Sub Area Name: Not reported
Future Document Type: Operations and Maintenance Report
Future Due Date: 2018
Future Area Name: PROJECT WIDE
Future Sub Area Name: Not reported
Future Document Type: 5 Year Review Reports
Future Due Date: 2019
Schedule Area Name: PROJECT WIDE
Schedule Sub Area Name: Not reported
Schedule Document Type: Operations and Maintenance Report
Schedule Due Date: 01/30/2017
Schedule Revised Date: Not reported

VCP:
Facility ID: 43010004
Site Type: Voluntary Cleanup
Site Type Detail: Voluntary Cleanup

CALWEST PROPERTIES (SIERRA VISTA) (Continued) **S106568332**

Site Mgmt. Req.:	ASP, DAY, HOS, EX, GW, OIL, NSUB, SCH, FOOD
Acres:	1
National Priorities List:	NO
Cleanup Oversight Agencies:	SMBRP, CITY OF MOUNTAIN VIEW
Lead Agency:	CITY OF MOUNTAIN VIEW,SMBRP
Lead Agency Description:	MOUNTAIN VIEW, CITY OF
Lead Agency Description:	DTSC - Site Cleanup Program
Project Manager:	Claude Jemison
Supervisor:	Mark Piros
Division Branch:	Cleanup Berkeley
Site Code:	201044
Assembly:	24
Senate:	13
Special Programs Code:	Voluntary Cleanup Program
Status:	Certified O&M - Land Use Restrictions Only
Status Date:	04/24/2014
Restricted Use:	YES
Funding:	Responsible Party
Lat/Long:	37.40849 / -122.0891
APN:	150-52-015, 150-52-016
Past Use:	PESTICIDE/INSECTIDE/RODENTICIDE STORAGE
Potential COC:	30004, 30006, 30007, 30008
Confirmed COC:	30004,30006,30007,30008
Potential Description:	SOIL
Alias Name:	AERO INC
Alias Type:	Alternate Name
Alias Name:	CAL-WEST PROPERTIES
Alias Type:	Alternate Name
Alias Name:	CAL-WEST PROPERTIES (SIERRA VISTA)
Alias Type:	Alternate Name
Alias Name:	PIED-PIPER INC
Alias Type:	Alternate Name
Alias Name:	SIERRA VISTA PROPERTY
Alias Type:	Alternate Name
Alias Name:	150-52-015
Alias Type:	APN
Alias Name:	150-52-016
Alias Type:	APN
Alias Name:	CAD982400285
Alias Type:	EPA Identification Number
Alias Name:	110033618324
Alias Type:	EPA (FRS #)
Alias Name:	200288
Alias Type:	Project Code (Site Code)
Alias Name:	201044
Alias Type:	Project Code (Site Code)
Alias Name:	43010004
Alias Type:	Envirostor ID Number

Completed Info:

Completed Area Name:	PROJECT WIDE
Completed Sub Area Name:	Not reported
Completed Document Type:	Annual Oversight Cost Estimate
Completed Date:	09/30/2009
Comments:	Not reported
Completed Area Name:	PROJECT WIDE
Completed Sub Area Name:	Not reported

CALWEST PROPERTIES (SIERRA VISTA) (Continued) **S106568332**

Completed Document Type: 5 Year Review Reports
Completed Date: 08/28/2007
Comments: Completed 5 year review reports.

Completed Area Name: PROJECT WIDE
Completed Sub Area Name: Not reported
Completed Document Type: Removal Action Design
Completed Date: 05/10/2001
Comments: Removal Design for selected alternative approved.

Completed Area Name: PROJECT WIDE
Completed Sub Area Name: Not reported
Completed Document Type: Removal Action Completion Report
Completed Date: 10/28/2002
Comments: Approved Removal Action. Implementation of the RAW began in June 2001 and was completed in July 2002.

Completed Area Name: PROJECT WIDE
Completed Sub Area Name: Not reported
Completed Document Type: Removal Action Workplan
Completed Date: 09/30/1998
Comments: RAW to address pesticide-impacted soil approved.

Completed Area Name: PROJECT WIDE
Completed Sub Area Name: Not reported
Completed Document Type: Site Screening
Completed Date: 10/07/1997
Comments: Completed Site Screening. Investigations found primarily DDT and chlordane. Between 1985 and 1986, the on-site structures were demolished and cleared from the site. The Site was regraded and construction of residential townhouses began. The construction was discontinued due to the discovery of pesticide impacted soils.

Completed Area Name: PROJECT WIDE
Completed Sub Area Name: Not reported
Completed Document Type: Preliminary Assessment Report
Completed Date: 02/03/1989
Comments: Results from various sampling activities indicated elevated levels of pesticides.

Completed Area Name: PROJECT WIDE
Completed Sub Area Name: Not reported
Completed Document Type: Site Screening
Completed Date: 01/03/1989
Comments: Not reported

Completed Area Name: PROJECT WIDE
Completed Sub Area Name: Not reported
Completed Document Type: Other Report
Completed Date: 05/26/2004
Comments: Cap Inspection signed off 5/26/04.

Completed Area Name: PROJECT WIDE
Completed Sub Area Name: Not reported
Completed Document Type: Other Report
Completed Date: 05/23/2005
Comments: Cap Inspection signed off 5/23/05.

CALWEST PROPERTIES (SIERRA VISTA) (Continued) **S106568332**

Completed Area Name: PROJECT WIDE
Completed Sub Area Name: Not reported
Completed Document Type: 5 Year Review Reports
Completed Date: 04/28/2014
Comments: The Department of Toxic Substances Control (DTSC) performed a Five-Year Review to assure that the implemented remedy continues to be protective of public health, safety, and the environment. DTSC conducted as site visit as part of the Five-Year Review and observed the capped area to be in good condition and did not observe evidence of any activities prohibited by the Land Use Covenant. DTSC concluded that the remedy remains protective of human health and the environment.

Completed Area Name: PROJECT WIDE
Completed Sub Area Name: Not reported
Completed Document Type: *Correspondence - Received
Completed Date: 03/25/2010
Comments: Not reported

Completed Area Name: PROJECT WIDE
Completed Sub Area Name: Not reported
Completed Document Type: Operations and Maintenance Report
Completed Date: 11/12/2014
Comments: Not reported

Completed Area Name: PROJECT WIDE
Completed Sub Area Name: Not reported
Completed Document Type: Land Use Restriction Monitoring Report
Completed Date: 06/03/2016
Comments: Not reported

Completed Area Name: PROJECT WIDE
Completed Sub Area Name: Not reported
Completed Document Type: Land Use Restriction - Site Inspection/Visit
Completed Date: 06/29/2007
Comments: No problems noted during the inspection.

Completed Area Name: PROJECT WIDE
Completed Sub Area Name: Not reported
Completed Document Type: Correspondence
Completed Date: 05/07/2013
Comments: Not reported

Completed Area Name: PROJECT WIDE
Completed Sub Area Name: Not reported
Completed Document Type: Operation & Maintenance Order/Agreement
Completed Date: 04/29/2003
Comments: Operation and Maintenance Agreement requires implementation of O&M Plan which outlines requirement to maintain cap.

Completed Area Name: PROJECT WIDE
Completed Sub Area Name: Not reported
Completed Document Type: Land Use Restriction
Completed Date: 05/05/2003
Comments: Deed Restriction recorded for the capped area (on-site parking area).

Completed Area Name: PROJECT WIDE

CALWEST PROPERTIES (SIERRA VISTA) (Continued) **S106568332**

Completed Sub Area Name: Not reported
Completed Document Type: CEQA - Initial Study/ Mitigated Neg. Dec. (MND)
Completed Date: 09/24/1998
Comments: Negative Declaration part of the Final RAW document.

Completed Area Name: PROJECT WIDE
Completed Sub Area Name: Not reported
Completed Document Type: Certification
Completed Date: 05/15/2003
Comments: Certification of completion of all remedial actions outlined in RAW.

Completed Area Name: PROJECT WIDE
Completed Sub Area Name: Not reported
Completed Document Type: Voluntary Cleanup Agreement
Completed Date: 09/29/1997
Comments: Voluntary Cleanup Agreement with Beryl Anderson Trust.

Completed Area Name: PROJECT WIDE
Completed Sub Area Name: Not reported
Completed Document Type: * Discovery
Completed Date: 11/07/1985
Comments: Not reported

Completed Area Name: PROJECT WIDE
Completed Sub Area Name: Not reported
Completed Document Type: Land Use Restriction - Site Inspection/Visit
Completed Date: 09/10/2009
Comments: The capped area includes the driveway entrance to the townhouse complex and includes parking areas, landscaped areas, and a sandbox. The concrete cap appeared to be in good condition, no major cracks were observed. There was no evidence of any activities prohibited by the Deed Restriction.

Completed Area Name: PROJECT WIDE
Completed Sub Area Name: Not reported
Completed Document Type: Letter - Demand
Completed Date: 07/19/2012
Comments: Demand letter #1

Completed Area Name: PROJECT WIDE
Completed Sub Area Name: Not reported
Completed Document Type: Letter - Demand
Completed Date: 02/17/2012
Comments: Demand letter #2

Completed Area Name: PROJECT WIDE
Completed Sub Area Name: Not reported
Completed Document Type: Annual Oversight Cost Estimate
Completed Date: 10/12/2012
Comments: Not reported

Completed Area Name: PROJECT WIDE
Completed Sub Area Name: Not reported
Completed Document Type: Annual Oversight Cost Estimate
Completed Date: 11/21/2013
Comments: Not reported

CALWEST PROPERTIES (SIERRA VISTA) (Continued) **S106568332**

Completed Area Name: PROJECT WIDE
Completed Sub Area Name: Not reported
Completed Document Type: Annual Oversight Cost Estimate
Completed Date: 10/15/2014
Comments: Not reported

Completed Area Name: PROJECT WIDE
Completed Sub Area Name: Not reported
Completed Document Type: Annual Oversight Cost Estimate
Completed Date: 10/09/2015
Comments: Not reported

Completed Area Name: PROJECT WIDE
Completed Sub Area Name: Not reported
Completed Document Type: Annual Oversight Cost Estimate
Completed Date: 09/30/2016
Comments: Not reported

Completed Area Name: PROJECT WIDE
Completed Sub Area Name: Not reported
Completed Document Type: Correspondence
Completed Date: 03/17/2014
Comments: Not reported

Completed Area Name: PROJECT WIDE
Completed Sub Area Name: Not reported
Completed Document Type: Amendment - Order/Agreement
Completed Date: 02/02/1998
Comments: VCA Amended to revise Project Schedule.

Completed Area Name: PROJECT WIDE
Completed Sub Area Name: Not reported
Completed Document Type: Land Use Restriction - Site Inspection/Visit
Completed Date: 06/07/2006
Comments: Not reported

Completed Area Name: PROJECT WIDE
Completed Sub Area Name: Not reported
Completed Document Type: Land Use Restriction - Site Inspection/Visit
Completed Date: 10/07/2010
Comments: Not reported

Completed Area Name: PROJECT WIDE
Completed Sub Area Name: Not reported
Completed Document Type: Land Use Restriction - Site Inspection/Visit
Completed Date: 09/22/2011
Comments: Not reported

Completed Area Name: PROJECT WIDE
Completed Sub Area Name: Not reported
Completed Document Type: Certification
Completed Date: 10/18/2004
Comments: Certification amendment to add parcels located at 1905 San Ramon Avenue. As part of the cleanup, all contaminated soil was excavated to unrestricted levels and removed from this parcel.

Completed Area Name: PROJECT WIDE

CALWEST PROPERTIES (SIERRA VISTA) (Continued) **S106568332**

Completed Sub Area Name: Not reported
Completed Document Type: Land Use Restriction - Site Inspection/Visit
Completed Date: 07/24/2008
Comments: The concrete cap appeared to be in good condition, no major cracks were observed. There was no evidence of any activities prohibited by the Deed Restriction.

Completed Area Name: PROJECT WIDE
Completed Sub Area Name: Not reported
Completed Document Type: Annual Oversight Cost Estimate
Completed Date: 12/15/2011
Comments: Not reported

Completed Area Name: PROJECT WIDE
Completed Sub Area Name: Not reported
Completed Document Type: Letter - Demand
Completed Date: 01/19/2012
Comments: Demand letter #1

Future Area Name: PROJECT WIDE
Future Sub Area Name: Not reported
Future Document Type: Operations and Maintenance Report
Future Due Date: 2018
Future Area Name: PROJECT WIDE
Future Sub Area Name: Not reported
Future Document Type: 5 Year Review Reports
Future Due Date: 2019
Schedule Area Name: PROJECT WIDE
Schedule Sub Area Name: Not reported
Schedule Document Type: Operations and Maintenance Report
Schedule Due Date: 01/30/2017
Schedule Revised Date: Not reported

DEED:
Envirostor ID: 43010004
Area: PROJECT WIDE
Sub Area: Not reported
Site Type: VOLUNTARY CLEANUP
Status: CERTIFIED O&M - LAND USE RESTRICTIONS ONLY
Agency: Not reported
Covenant Uploaded: Not reported
Deed Date(s): 05/05/2003

113
NW
1/2-1
0.830 mi.
4383 ft.

MT. VIEW JONES HALL USAR
1776 OLD MIDDLE FIELD WAY
MOUNTAIN VIEW, CA 94043

CA ENVIROSTOR **S103972660**
CA HIST Cal-Sites **N/A**

Relative:
Lower

Actual:
23 ft.

ENVIROSTOR:
Facility ID: 43970003
Status: Refer: RWQCB
Status Date: 01/01/2002
Site Code: 201106
Site Type: Military Evaluation
Site Type Detailed: Open Base
Acres: Not reported

MT. VIEW JONES HALL USAR (Continued) **S103972660**

NPL: NO
Regulatory Agencies: SMBRP, RWQCB 2 - San Francisco Bay
Lead Agency: RWQCB 2 - San Francisco Bay
Program Manager: Not reported
Supervisor: Not reported
Division Branch: Cleanup Sacramento
Assembly: 24
Senate: 13
Special Program: Not reported
Restricted Use: NO
Site Mgmt Req: NONE SPECIFIED
Funding: DERA
Latitude: 37.41412
Longitude: -122.0862
APN: NONE SPECIFIED
Past Use: NONE SPECIFIED
Potential COC: NONE SPECIFIED No Contaminants found
Confirmed COC: 31000-NO
Potential Description: NONE SPECIFIED
Alias Name: USARC, MOUNTAIN VIEW
Alias Type: Alternate Name
Alias Name: T0608513275
Alias Type: GeoTracker Global ID
Alias Name: 201106
Alias Type: Project Code (Site Code)
Alias Name: 43970003
Alias Type: Envirostor ID Number

Completed Info:
Completed Area Name: PROJECT WIDE
Completed Sub Area Name: Not reported
Completed Document Type: Preliminary Endangerment Assessment Report
Completed Date: 01/22/2002
Comments: PEA - GRSRK -- Completed site investigation of soil and ground water at Site 3 (Grease Rack). TPH (gasoline) was found in one ground water sample above Water Board screening levels. Facility presented evidence that contamination was from off-site. Facilit was transferred to Water Board lead.

Future Area Name: Not reported
Future Sub Area Name: Not reported
Future Document Type: Not reported
Future Due Date: Not reported
Schedule Area Name: Not reported
Schedule Sub Area Name: Not reported
Schedule Document Type: Not reported
Schedule Due Date: Not reported
Schedule Revised Date: Not reported

Calsite:
Region: SACRAMENTO
Facility ID: 43970003
Facility Type: OPEN
Type: OPEN MILITARY BASE
Branch: NO
Branch Name: OMF-NORTHERN CALIF
File Name: USARC, MOUNTAIN VIEW

MT. VIEW JONES HALL USAR (Continued) **S103972660**

State Senate District: 07011998
Status: ANNUAL WORKPLAN (AWP) - ACTIVE SITE
Status Name: ANNUAL WORKPLAN - ACTIVE SITE
Lead Agency: DEPT OF TOXIC SUBSTANCES CONTROL
NPL: Not Listed
SIC Code: 97
SIC Name: NATIONAL SECURITY/INTERNATIONAL AFFAIRS
Access: Not reported
Cortese: Not reported
Hazardous Ranking Score: Not reported
Date Site Hazard Ranked: Not reported
Groundwater Contamination: Not reported
Staff Member Responsible for Site: Not reported
Supervisor Responsible for Site: Not reported
Region Water Control Board: Not reported
Region Water Control Board Name: Not reported
Lat/Long Direction: Not reported
Lat/Long (dms): 0 0 0 / 0 0 0
Lat/long Method: Not reported
Lat/Long Description: Not reported
State Assembly District Code: 22
State Senate District Code: 13
Facility ID: 43970003
Activity: PEA
Activity Name: PRELIMINARY ENDANGERMENT ASSESSMENT
AWP Code: BASWD
Proposed Budget: 0
AWP Completion Date: 07012005
Revised Due Date: Not reported
Comments Date: Not reported
Est Person-Yrs to complete: 0
Estimated Size: Not reported
Request to Delete Activity: Not reported
Activity Status: AWP
Definition of Status: ANNUAL WORKPLAN - ACTIVE SITE
Liquids Removed (Gals): 0
Liquids Treated (Gals): 0
Action Included Capping: Not reported
Well Decommissioned: Not reported
Action Included Fencing: Not reported
Removal Action Certification: Not reported
Activity Comments: Not reported
For Commercial Reuse: 0
For Industrial Reuse: 0
For Residential Reuse: 0
Unknown Type: 0
Facility ID: 43970003
Activity: PEA
Activity Name: PRELIMINARY ENDANGERMENT ASSESSMENT
AWP Code: GRSRK
Proposed Budget: 0
AWP Completion Date: 01222002
Revised Due Date: Not reported
Comments Date: 01222002
Est Person-Yrs to complete: 0
Estimated Size: Not reported
Request to Delete Activity: Not reported

MT. VIEW JONES HALL USAR (Continued) **S103972660**

Activity Status:	AWP
Definition of Status:	ANNUAL WORKPLAN - ACTIVE SITE
Liquids Removed (Gals):	0
Liquids Treated (Gals):	0
Action Included Capping:	Not reported
Well Decommissioned:	Not reported
Action Included Fencing:	Not reported
Removal Action Certification:	Not reported
Activity Comments:	Not reported
For Commercial Reuse:	0
For Industrial Reuse:	0
For Residential Reuse:	0
Unknown Type:	0
Alternate Address:	1776 OLD MIDDLE FIELD WAY
Alternate City,St,Zip:	MOUNTAIN VIEW, CA 94043
Background Info:	Facility size is approx. 7.06 acres. Sites include a grease rack and vehicle wash rack. A draft PA was completed in February 1999 and a final SI work plan was prepared in August 2000. The greas e rack was constructed in the early 1950s and is no longer used. The Army considers the wash rack to be a compliance (RCRA) issue for funding purposes. Minimal shallow soil sampling was conducte d in 1997 around the grease rack. Contaminants of concern are pr imarily grease oil, fuels, and solvents. Groundwater is shallow, approx 15 ft below ground furfact. Impacts to groundwater are u nknown, but will be determine by the August 2000 SI field work.
Comments Date:	01222002
Comments:	PEA - GRSRK -- Completed site investigation of soil and ground wa
Comments Date:	01222002
Comments:	ter at Site 3 (Grease Rack). TPH (gasoline) was found in one gro
Comments Date:	01222002
Comments:	und water sample above Water Board screening levels. Facility pr
Comments Date:	01222002
Comments:	esented evidence that contamination was from off-site. Facilit w
Comments Date:	01222002
Comments:	as transferred to Water Board lead.
Comments Date:	08302000
Comments:	PA/SI - WORK IN PROJRESS
ID Name:	Not reported
ID Value:	Not reported
Alternate Name:	USARC, MOUNTAIN VIEW
Alternate Name:	JONES HALL U.S. ARMY RESERVE CENTER
Alternate Name:	Not reported
Special Programs Code:	DSMOA
Special Programs Name:	DEFENSE MEMORANDUM OF AGREEMENT

Y114 **EVELYN AVENUE PARKING LOT** **CA ENVIROSTOR** **S108936078**
SSW **SOUTHEAST CORNER OF EVELYN AVENUE AND FRANKLIN STREET** **CA VCP** **N/A**
1/2-1 **MOUNTAIN VIEW, CA 94039**
0.849 mi.
4484 ft. **Site 1 of 3 in cluster Y**

Relative:
Higher

Actual:
72 ft.

ENVIROSTOR:

Facility ID:	60000745
Status:	No Further Action
Status Date:	04/08/2009
Site Code:	201769
Site Type:	Voluntary Cleanup
Site Type Detailed:	Voluntary Cleanup

EVELYN AVENUE PARKING LOT (Continued) **S108936078**

Acres:	1.03
NPL:	NO
Regulatory Agencies:	SMBRP
Lead Agency:	SMBRP
Program Manager:	Mark Piros
Supervisor:	Mark Piros
Division Branch:	Cleanup Berkeley
Assembly:	24
Senate:	13
Special Program:	Voluntary Cleanup Program
Restricted Use:	NO
Site Mgmt Req:	NONE SPECIFIED
Funding:	Responsible Party
Latitude:	37.39539
Longitude:	-122.0803
APN:	158-15-025
Past Use:	DRY CLEANING
Potential COC:	Tetrachloroethylene (PCE
Confirmed COC:	Tetrachloroethylene (PCE
Potential Description:	OTH, SV
Alias Name:	158-15-025
Alias Type:	APN
Alias Name:	110033616380
Alias Type:	EPA (FRS #)
Alias Name:	201769
Alias Type:	Project Code (Site Code)
Alias Name:	60000745
Alias Type:	Envirostor ID Number

Completed Info:

Completed Area Name:	PROJECT WIDE
Completed Sub Area Name:	Not reported
Completed Document Type:	Correspondence
Completed Date:	04/08/2009
Comments:	DTSC approved No Further Action as long as the Site development conforms with the structural layout as evaluated in the Risk Evaluation Report and in accordance with the City's Downtown Precise Plan.
Completed Area Name:	PROJECT WIDE
Completed Sub Area Name:	Not reported
Completed Document Type:	Cost Recovery Closeout Memo
Completed Date:	12/23/2011
Comments:	Memo to DTSC Cost Recovery Unit requesting closeout of site because work has been completed.
Completed Area Name:	PROJECT WIDE
Completed Sub Area Name:	Not reported
Completed Document Type:	Consultative Service Agreement
Completed Date:	04/24/2008
Comments:	Final signed Consultative Services Agreement dated April 24, 2008
Completed Area Name:	PROJECT WIDE
Completed Sub Area Name:	Not reported
Completed Document Type:	Site Characterization Report
Completed Date:	05/30/2008
Comments:	The Request for Oversight Agreement contained the Subsurface and Additional Subsurface Investigation Reports. They are added here.

EVELYN AVENUE PARKING LOT (Continued) **S108936078**

Completed Area Name: PROJECT WIDE
Completed Sub Area Name: Not reported
Completed Document Type: Risk Assessment Report
Completed Date: 04/08/2009
Comments: Not reported

Completed Area Name: PROJECT WIDE
Completed Sub Area Name: Not reported
Completed Document Type: Remedial Investigation Workplan
Completed Date: 10/17/2008
Comments: Not reported

Completed Area Name: PROJECT WIDE
Completed Sub Area Name: Not reported
Completed Document Type: Risk Assessment Report
Completed Date: 08/18/2010
Comments: Not reported

Future Area Name: Not reported
Future Sub Area Name: Not reported
Future Document Type: Not reported
Future Due Date: Not reported
Schedule Area Name: Not reported
Schedule Sub Area Name: Not reported
Schedule Document Type: Not reported
Schedule Due Date: Not reported
Schedule Revised Date: Not reported

VCP:
Facility ID: 60000745
Site Type: Voluntary Cleanup
Site Type Detail: Voluntary Cleanup
Site Mgmt. Req.: NONE SPECIFIED
Acres: 1.03
National Priorities List: NO
Cleanup Oversight Agencies: SMBRP
Lead Agency: SMBRP
Lead Agency Description: DTSC - Site Cleanup Program
Project Manager: Mark Piros
Supervisor: Mark Piros
Division Branch: Cleanup Berkeley
Site Code: 201769
Assembly: 24
Senate: 13
Special Programs Code: Voluntary Cleanup Program
Status: No Further Action
Status Date: 04/08/2009
Restricted Use: NO
Funding: Responsible Party
Lat/Long: 37.39539 / -122.0803
APN: 158-15-025
Past Use: DRY CLEANING
Potential COC: 30022
Confirmed COC: 30022
Potential Description: OTH, SV
Alias Name: 158-15-025
Alias Type: APN

EVELYN AVENUE PARKING LOT (Continued) **S108936078**

Alias Name: 110033616380
Alias Type: EPA (FRS #)
Alias Name: 201769
Alias Type: Project Code (Site Code)
Alias Name: 60000745
Alias Type: Envirostor ID Number

Completed Info:
Completed Area Name: PROJECT WIDE
Completed Sub Area Name: Not reported
Completed Document Type: Correspondence
Completed Date: 04/08/2009
Comments: DTSC approved No Further Action as long as the Site development conforms with the structural layout as evaluated in the Risk Evaluation Report and in accordance with the City's Downtown Precise Plan.

Completed Area Name: PROJECT WIDE
Completed Sub Area Name: Not reported
Completed Document Type: Cost Recovery Closeout Memo
Completed Date: 12/23/2011
Comments: Memo to DTSC Cost Recovery Unit requesting closeout of site because work has been completed.

Completed Area Name: PROJECT WIDE
Completed Sub Area Name: Not reported
Completed Document Type: Consultative Service Agreement
Completed Date: 04/24/2008
Comments: Final signed Consultative Services Agreement dated April 24, 2008

Completed Area Name: PROJECT WIDE
Completed Sub Area Name: Not reported
Completed Document Type: Site Characterization Report
Completed Date: 05/30/2008
Comments: The Request for Oversight Agreement contained the Subsurface and Additional Subsurface Investigation Reports. They are added here.

Completed Area Name: PROJECT WIDE
Completed Sub Area Name: Not reported
Completed Document Type: Risk Assessment Report
Completed Date: 04/08/2009
Comments: Not reported

Completed Area Name: PROJECT WIDE
Completed Sub Area Name: Not reported
Completed Document Type: Remedial Investigation Workplan
Completed Date: 10/17/2008
Comments: Not reported

Completed Area Name: PROJECT WIDE
Completed Sub Area Name: Not reported
Completed Document Type: Risk Assessment Report
Completed Date: 08/18/2010
Comments: Not reported

Future Area Name: Not reported
Future Sub Area Name: Not reported
Future Document Type: Not reported

EVELYN AVENUE PARKING LOT (Continued) **S108936078**

Future Due Date:	Not reported
Schedule Area Name:	Not reported
Schedule Sub Area Name:	Not reported
Schedule Document Type:	Not reported
Schedule Due Date:	Not reported
Schedule Revised Date:	Not reported

Y115 **FREMONT LAUNDRY** **CA ENVIROSTOR** **S110769675**
SSW **990 VILLA STREET** **N/A**
1/2-1 **MOUNTAIN VIEW, CA 94041**
0.893 mi.
4715 ft. **Site 2 of 3 in cluster Y**

Relative:
Higher

Actual:
73 ft.

ENVIROSTOR:

Facility ID:	60001426
Status:	Inactive - Needs Evaluation
Status Date:	08/26/2016
Site Code:	201898
Site Type:	Evaluation
Site Type Detailed:	Evaluation
Acres:	0.3
NPL:	NO
Regulatory Agencies:	SMBRP
Lead Agency:	SMBRP
Program Manager:	Jayantha Randeni
Supervisor:	Mark Piros
Division Branch:	Cleanup Berkeley
Assembly:	24
Senate:	13
Special Program:	Not reported
Restricted Use:	NO
Site Mgmt Req:	NONE SPECIFIED
Funding:	EPA Grant
Latitude:	37.39468
Longitude:	-122.0811
APN:	NONE SPECIFIED
Past Use:	DRY CLEANING, LAUNDRY SERVICES
Potential COC:	Tetrachloroethylene (PCE
Confirmed COC:	30022-NO
Potential Description:	OTH, SOIL
Alias Name:	201898
Alias Type:	Project Code (Site Code)
Alias Name:	60001426
Alias Type:	Envirostor ID Number

Completed Info:

Completed Area Name:	PROJECT WIDE
Completed Sub Area Name:	Not reported
Completed Document Type:	Correspondence
Completed Date:	09/19/2014
Comments:	Not reported
Completed Area Name:	PROJECT WIDE
Completed Sub Area Name:	Not reported
Completed Document Type:	Correspondence
Completed Date:	09/11/2014
Comments:	Not reported

FREMONT LAUNDRY (Continued) **S110769675**

Completed Area Name: PROJECT WIDE
Completed Sub Area Name: Not reported
Completed Document Type: Preliminary Assessment Report
Completed Date: 05/14/1991
Comments: Not reported

Completed Area Name: PROJECT WIDE
Completed Sub Area Name: Not reported
Completed Document Type: Other Report
Completed Date: 06/11/2015
Comments: The Results of Sub-Slab Soil Vapor Assessment report presents the findings of a sub-slab soil vapor assessment that was performed by the Site owner to determine whether former operations by Austin's Fremont Laundry impacted the Site. Sub-slab sampling of soil vapor was performed at six locations in the building that occupies the Site. Elevated concentrations of tetrachloroethene (PCE) were detected in the soil vapor samples. The highest PCE concentrations were detected on the eastern side of the building and were about an order of magnitude lower on the western side of the building.

Completed Area Name: PROJECT WIDE
Completed Sub Area Name: Not reported
Completed Document Type: PA/SI Site Screening
Completed Date: 06/30/2011
Comments: The Site Screening concludes the site is a potential source of PCE impacts to groundwater and a Preliminary Endangerment Assessment should be performed.

Completed Area Name: PROJECT WIDE
Completed Sub Area Name: Not reported
Completed Document Type: Correspondence
Completed Date: 08/27/2014
Comments: Letter to owner informing of contamination at the site.

Completed Area Name: PROJECT WIDE
Completed Sub Area Name: Not reported
Completed Document Type: Correspondence
Completed Date: 08/29/2014
Comments: Owner email to DTSC.

Completed Area Name: PROJECT WIDE
Completed Sub Area Name: Not reported
Completed Document Type: PA/SI Reassessment
Completed Date: 01/26/2015
Comments: Reassessment conducted by DTSC on EPA's behalf to determine if the site should be considered for the National Priorities List. DTSC concluded that DTSC is the primary cleanup agency but EPA will periodically review the progress towards cleanup as DTSC and the property owner are negotiating an agreement to oversee environmental investigation and cleanup.

Completed Area Name: PROJECT WIDE
Completed Sub Area Name: Not reported
Completed Document Type: Correspondence
Completed Date: 09/05/2014
Comments: DTSC response to Owner.

FREMONT LAUNDRY (Continued) **S110769675**

Future Area Name: Not reported
Future Sub Area Name: Not reported
Future Document Type: Not reported
Future Due Date: Not reported
Schedule Area Name: Not reported
Schedule Sub Area Name: Not reported
Schedule Document Type: Not reported
Schedule Due Date: Not reported
Schedule Revised Date: Not reported

Y116 **TIED HOUSE BREWING SITE** **CA ENVIROSTOR S117038684**
SSW **954 VILLA STREET** **CA VCP N/A**
1/2-1 **MOUNTAIN VIEW, CA 94041**
0.894 mi.
4719 ft. **Site 3 of 3 in cluster Y**

Relative:
Higher

Actual:
73 ft.

ENVIROSTOR:
Facility ID: 60002038
Status: Inactive - Action Required
Status Date: 05/18/2016
Site Code: 202011
Site Type: Voluntary Cleanup
Site Type Detailed: Voluntary Cleanup
Acres: 0.27
NPL: NO
Regulatory Agencies: SMBRP
Lead Agency: SMBRP
Program Manager: Jayantha Randeni
Supervisor: Mark Piros
Division Branch: Cleanup Berkeley
Assembly: 24
Senate: 13
Special Program: Voluntary Cleanup Program
Restricted Use: NO
Site Mgmt Req: NONE SPECIFIED
Funding: Responsible Party
Latitude: 37.39472
Longitude: -122.0806
APN: NONE SPECIFIED
Past Use: DRY CLEANING
Potential COC: Tetrachloroethylene (PCE Trichloroethylene (TCE
Confirmed COC: Tetrachloroethylene (PCE Trichloroethylene (TCE
Potential Description: IA, OTH, SV
Alias Name: 202011
Alias Type: Project Code (Site Code)
Alias Name: 60002038
Alias Type: Envirostor ID Number

Completed Info:
Completed Area Name: PROJECT WIDE
Completed Sub Area Name: Not reported
Completed Document Type: Correspondence
Completed Date: 09/10/2015
Comments: Not reported

Completed Area Name: PROJECT WIDE
Completed Sub Area Name: Not reported
Completed Document Type: Application

TIED HOUSE BREWING SITE (Continued) **S117038684**

Completed Date: 07/25/2014
Comments: Not reported

Completed Area Name: PROJECT WIDE
Completed Sub Area Name: Not reported
Completed Document Type: Site Characterization Report
Completed Date: 07/25/2014
Comments: Soil vapor and sub-slab PCE concentrations exceed screening levels.

Future Area Name: Not reported
Future Sub Area Name: Not reported
Future Document Type: Not reported
Future Due Date: Not reported
Schedule Area Name: Not reported
Schedule Sub Area Name: Not reported
Schedule Document Type: Not reported
Schedule Due Date: Not reported
Schedule Revised Date: Not reported

VCP:
Facility ID: 60002038
Site Type: Voluntary Cleanup
Site Type Detail: Voluntary Cleanup
Site Mgmt. Req.: NONE SPECIFIED
Acres: 0.27
National Priorities List: NO
Cleanup Oversight Agencies: SMBRP
Lead Agency: SMBRP
Lead Agency Description: DTSC - Site Cleanup Program
Project Manager: Jayantha Randeni
Supervisor: Mark Piros
Division Branch: Cleanup Berkeley
Site Code: 202011
Assembly: 24
Senate: 13
Special Programs Code: Voluntary Cleanup Program
Status: Inactive - Action Required
Status Date: 05/18/2016
Restricted Use: NO
Funding: Responsible Party
Lat/Long: 37.39472 / -122.0806
APN: NONE SPECIFIED
Past Use: DRY CLEANING
Potential COC: 30022, 30027
Confirmed COC: 30022,30027
Potential Description: IA, OTH, SV
Alias Name: 202011
Alias Type: Project Code (Site Code)
Alias Name: 60002038
Alias Type: Envirostor ID Number

Completed Info:
Completed Area Name: PROJECT WIDE
Completed Sub Area Name: Not reported
Completed Document Type: Correspondence
Completed Date: 09/10/2015
Comments: Not reported

TIED HOUSE BREWING SITE (Continued) **S117038684**

Completed Area Name:	PROJECT WIDE
Completed Sub Area Name:	Not reported
Completed Document Type:	Application
Completed Date:	07/25/2014
Comments:	Not reported

Completed Area Name:	PROJECT WIDE
Completed Sub Area Name:	Not reported
Completed Document Type:	Site Characterization Report
Completed Date:	07/25/2014
Comments:	Soil vapor and sub-slab PCE concentrations exceed screening levels.

Future Area Name:	Not reported
Future Sub Area Name:	Not reported
Future Document Type:	Not reported
Future Due Date:	Not reported
Schedule Area Name:	Not reported
Schedule Sub Area Name:	Not reported
Schedule Document Type:	Not reported
Schedule Due Date:	Not reported
Schedule Revised Date:	Not reported

Z117 **ACUSON CORP., BLDG F** **CA ENVIROSTOR** **S118757442**
North **1215 CHARLESTON ROAD** **N/A**
1/2-1 **MOUNTAIN VIEW, CA 94043**
0.901 mi.
4757 ft. **Site 1 of 2 in cluster Z**

Relative:
Lower

Actual:
14 ft.

ENVIROSTOR:

Facility ID:	71003109
Status:	No Action Required
Status Date:	Not reported
Site Code:	Not reported
Site Type:	Tiered Permit
Site Type Detailed:	Tiered Permit
Acres:	Not reported
NPL:	NO
Regulatory Agencies:	NONE SPECIFIED
Lead Agency:	NONE SPECIFIED
Program Manager:	Not reported
Supervisor:	Not reported
Division Branch:	Cleanup Berkeley
Assembly:	24
Senate:	13
Special Program:	Not reported
Restricted Use:	NO
Site Mgmt Req:	NONE SPECIFIED
Funding:	Not reported
Latitude:	37.41996
Longitude:	-122.0706
APN:	NONE SPECIFIED
Past Use:	NONE SPECIFIED
Potential COC:	NONE SPECIFIED
Confirmed COC:	NONE SPECIFIED
Potential Description:	NONE SPECIFIED
Alias Name:	CAD982516619
Alias Type:	EPA Identification Number
Alias Name:	71003109

ACUSON CORP., BLDG F (Continued) **S118757442**

Alias Type: Envirostor ID Number

Completed Info:
Completed Area Name: Not reported
Completed Sub Area Name: Not reported
Completed Document Type: Not reported
Completed Date: Not reported
Comments: Not reported

Future Area Name: Not reported
Future Sub Area Name: Not reported
Future Document Type: Not reported
Future Due Date: Not reported
Schedule Area Name: Not reported
Schedule Sub Area Name: Not reported
Schedule Document Type: Not reported
Schedule Due Date: Not reported
Schedule Revised Date: Not reported

Z118 **ACUSON CORP., BLDG J-K-L** **CA ENVIROSTOR** **S108755137**
North **1245 CHARLESTON ROAD** **N/A**
1/2-1 **MOUNTAIN VIEW, CA 94043**
0.903 mi.
4767 ft. **Site 2 of 2 in cluster Z**

Relative:
Lower

Actual:
14 ft.

ENVIROSTOR:
Facility ID: 71003398
Status: Inactive - Needs Evaluation
Status Date: Not reported
Site Code: Not reported
Site Type: Tiered Permit
Site Type Detailed: Tiered Permit
Acres: Not reported
NPL: NO
Regulatory Agencies: NONE SPECIFIED
Lead Agency: NONE SPECIFIED
Program Manager: Not reported
Supervisor: Not reported
Division Branch: Cleanup Berkeley
Assembly: 24
Senate: 13
Special Program: Not reported
Restricted Use: NO
Site Mgmt Req: NONE SPECIFIED
Funding: Not reported
Latitude: 37.41997
Longitude: -122.0707
APN: NONE SPECIFIED
Past Use: NONE SPECIFIED
Potential COC: NONE SPECIFIED
Confirmed COC: NONE SPECIFIED
Potential Description: NONE SPECIFIED
Alias Name: CAL913383349
Alias Type: EPA Identification Number
Alias Name: 71003398
Alias Type: Envirostor ID Number

Completed Info:
Completed Area Name: Not reported

ACUSON CORP., BLDG J-K-L (Continued) **S108755137**

Completed Sub Area Name: Not reported
Completed Document Type: Not reported
Completed Date: Not reported
Comments: Not reported

Future Area Name: Not reported
Future Sub Area Name: Not reported
Future Document Type: Not reported
Future Due Date: Not reported
Schedule Area Name: Not reported
Schedule Sub Area Name: Not reported
Schedule Document Type: Not reported
Schedule Due Date: Not reported
Schedule Revised Date: Not reported

119
SE
1/2-1
0.943 mi.
4980 ft.

ENSIGN GLADYS
125 GLADYS AVENUE
MOUNTAIN VIEW, CA 94043

CA ENVIROSTOR **S100204268**
CA HIST CORTESE **N/A**

Relative:
Higher

Actual:
79 ft.

ENVIROSTOR:
Facility ID: 43010013
Status: Refer: Other Agency
Status Date: 10/10/1991
Site Code: 200250
Site Type: Historical
Site Type Detailed: * Historical
Acres: Not reported
NPL: NO
Regulatory Agencies: NONE SPECIFIED
Lead Agency: NONE SPECIFIED
Program Manager: Not reported
Supervisor: Referred - Not Assigned
Division Branch: Cleanup Berkeley
Assembly: 24
Senate: 13
Special Program: Not reported
Restricted Use: NO
Site Mgmt Req: NONE SPECIFIED
Funding: Not reported
Latitude: 37.39535
Longitude: -122.0633
APN: 160-50-028
Past Use: NONE SPECIFIED
Potential COC: NONE SPECIFIED
Confirmed COC: NONE SPECIFIED
Potential Description: NONE SPECIFIED
Alias Name: ENSIGN GLADYS
Alias Type: Alternate Name
Alias Name: 160-50-028
Alias Type: APN
Alias Name: 200250
Alias Type: Project Code (Site Code)
Alias Name: 43010013
Alias Type: Envirostor ID Number

Completed Info:

ENSIGN GLADYS (Continued) **S100204268**

Completed Area Name: PROJECT WIDE
Completed Sub Area Name: Not reported
Completed Document Type: Preliminary Endangerment Assessment Report
Completed Date: 10/01/1991
Comments: Not reported

Future Area Name: Not reported
Future Sub Area Name: Not reported
Future Document Type: Not reported
Future Due Date: Not reported
Schedule Area Name: Not reported
Schedule Sub Area Name: Not reported
Schedule Document Type: Not reported
Schedule Due Date: Not reported
Schedule Revised Date: Not reported

HIST CORTESE:
Region: CORTESE
Facility County Code: 43
Reg By: CALSI
Reg Id: 43010013

AA120 **FAIRCHILD LINEAR PRODS DIV** **SEMS-ARCHIVE** **1000354469**
East **313 FAIRCHILD DR** **CA ENVIROSTOR** **CAD980665780**
1/2-1 **MOUNTAIN VIEW, CA 94042** **CA HIST UST**
0.962 mi. **RCRA NonGen / NLR**
5081 ft. **Site 1 of 2 in cluster AA** **CA HWP**
CA NPDES
Relative: **CA WDS**
Higher

Actual: SEMS-ARCHIVE:
44 ft. Site ID: 904388
EPA ID: CAD980665780
Federal Facility: N
NPL: Site is Part of NPL Site
Non NPL Status: Not reported

Following information was gathered from the prior CERCLIS update completed in 10/2013:
Site ID: 0904388
Federal Facility: Not a Federal Facility
NPL Status: Site is Part of NPL Site
Non NPL Status: Not reported

CERCLIS-NFRAP Site Contact Details:
Contact Sequence ID: 13181917.00000
Person ID: 13003789.00000

Contact Sequence ID: 13289416.00000
Person ID: 13003854.00000

Contact Sequence ID: 13295011.00000
Person ID: 13003858.00000

Contact Sequence ID: 13300869.00000
Person ID: 13004003.00000

FAIRCHILD LINEAR PRODS DIV (Continued) **1000354469**

CERCLIS-NFRAP Site Alias Name(s):
Alias Name: FAIRCHILD
Alias Address: Not reported
CA

CERCLIS-NFRAP Assessment History:
Action: DISCOVERY
Date Started: / /
Date Completed: 07/09/91
Priority Level: Not reported

Action: ARCHIVE SITE
Date Started: / /
Date Completed: 03/26/92
Priority Level: Not reported

Action: PRELIMINARY ASSESSMENT
Date Started: / /
Date Completed: 03/26/92
Priority Level: NFRAP-Site does not qualify for the NPL based on existing information

ENVIROSTOR:
Facility ID: 80001720
Status: Inactive - Needs Evaluation
Status Date: 06/29/2009
Site Code: Not reported
Site Type: Corrective Action
Site Type Detailed: Corrective Action
Acres: 0
NPL: NO
Regulatory Agencies: SMBRP
Lead Agency: MBR
Program Manager: Not reported
Supervisor: Mark Piros
Division Branch: Cleanup Berkeley
Assembly: 24
Senate: 13
Special Program: Not reported
Restricted Use: NO
Site Mgmt Req: NONE SPECIFIED
Funding: Not reported
Latitude: 37.40411
Longitude: -122.0557
APN: 160-54-026
Past Use: NONE SPECIFIED
Potential COC: NONE SPECIFIED
Confirmed COC: NONE SPECIFIED
Potential Description: NONE SPECIFIED
Alias Name: 160-54-026
Alias Type: APN
Alias Name: CAD095989778
Alias Type: EPA Identification Number
Alias Name: 80001720
Alias Type: Envirostor ID Number

Completed Info:

FAIRCHILD LINEAR PRODS DIV (Continued) **1000354469**

Completed Area Name: PROJECT WIDE
Completed Sub Area Name: Not reported
Completed Document Type: Preliminary Assessment Report
Completed Date: 08/01/1984
Comments: Not reported

Completed Area Name: PROJECT WIDE
Completed Sub Area Name: Not reported
Completed Document Type: Preliminary Assessment Report
Completed Date: 07/01/1984
Comments: Not reported

Future Area Name: Not reported
Future Sub Area Name: Not reported
Future Document Type: Not reported
Future Due Date: Not reported
Schedule Area Name: Not reported
Schedule Sub Area Name: Not reported
Schedule Document Type: Not reported
Schedule Due Date: Not reported
Schedule Revised Date: Not reported

HIST UST:
File Number: Not reported
URL: Not reported
Region: STATE
Facility ID: 00000021793
Facility Type: Other
Other Type: SEMICONDUCTOR MFG.
Contact Name: L. AMON, MANAGER OF OPERATIONS
Telephone: 4159624226
Owner Name: FAIRCHILD CAMERA AND INSTRUMEN
Owner Address: 464 ELLIS STREET
Owner City,St,Zip: MOUNTAIN VIEW, CA 94042
Total Tanks: 0004

Tank Num: 001
Container Num: B3-1
Year Installed: Not reported
Tank Capacity: 00002000
Tank Used for: WASTE
Type of Fuel: Not reported
Container Construction Thickness: 4
Leak Detection: None

Tank Num: 002
Container Num: B3-2
Year Installed: Not reported
Tank Capacity: 00002000
Tank Used for: WASTE
Type of Fuel: Not reported
Container Construction Thickness: 4
Leak Detection: None

Tank Num: 003
Container Num: B3-3
Year Installed: Not reported

FAIRCHILD LINEAR PRODS DIV (Continued) **1000354469**

Tank Capacity: 00000100
Tank Used for: WASTE
Type of Fuel: Not reported
Container Construction Thickness: 4
Leak Detection: None

Tank Num: 004
Container Num: B3-6
Year Installed: Not reported
Tank Capacity: 00000100
Tank Used for: WASTE
Type of Fuel: Not reported
Container Construction Thickness: 1/4
Leak Detection: Visual

RCRA NonGen / NLR:
Date form received by agency: 04/28/1994
Facility name: FAIRCHILD LINEAR PRODS DIV
Facility address: 313 FAIRCHILD DR
MOUNTAIN VIEW, CA 94042
EPA ID: CAD980665780
Mailing address: STEUART ST
SAN FRANCISCO, CA 941051250
Contact: PATRICK SCHLESINGER
Contact address: 350 STEUART ST
SAN FRANCISCO, CA 941051250
Contact country: US
Contact telephone: (415) 512-4663
Contact email: Not reported
EPA Region: 09
Classification: Non-Generator
Description: Handler: Non-Generators do not presently generate hazardous waste

Owner/Operator Summary:
Owner/operator name: NOT REQUIRED
Owner/operator address: NOT REQUIRED
NOT REQUIRED, ME 99999
Owner/operator country: Not reported
Owner/operator telephone: (415) 555-1212
Legal status: Private
Owner/Operator Type: Owner
Owner/Op start date: Not reported
Owner/Op end date: Not reported

Owner/operator name: NOT REQUIRED
Owner/operator address: NOT REQUIRED
NOT REQUIRED, ME 99999
Owner/operator country: Not reported
Owner/operator telephone: (415) 555-1212
Legal status: Private
Owner/Operator Type: Operator
Owner/Op start date: Not reported
Owner/Op end date: Not reported

Handler Activities Summary:
U.S. importer of hazardous waste: No

FAIRCHILD LINEAR PRODS DIV (Continued) **1000354469**

Mixed waste (haz. and radioactive): No
Recycler of hazardous waste: No
Transporter of hazardous waste: No
Treater, storer or disposer of HW: No
Underground injection activity: No
On-site burner exemption: No
Furnace exemption: No
Used oil fuel burner: No
Used oil processor: No
User oil refiner: No
Used oil fuel marketer to burner: No
Used oil Specification marketer: No
Used oil transfer facility: No
Used oil transporter: No

Violation Status: No violations found

HWP:
EPA Id: CAD095989778
Cleanup Status: CLOSED
Latitude: 37.40514
Longitude: -122.0562
Facility Type: Historical - Non-Operating
Facility Size: Not reported
Team: Not reported
Supervisor: Not reported
Site Code: Not reported
Assembly District: 24
Senate District: 13
Public Information Officer: Not reported
Public Information Officer: Not reported

Activities:
EPA Id: CAD095989778
Facility Type: Historical - Non-Operating
Unit Names: Not reported
Event Description: New Operating Permit - FINAL PERMIT - WITHDRAWAL REQUEST ACKNOWLEDGED
Actual Date: 07/06/1986

EPA Id: CAD095989778
Facility Type: Historical - Non-Operating
Unit Names: Not reported
Event Description: New Operating Permit - FINAL PERMIT - WITHDRAWAL REQUEST RECEIVED
Actual Date: 07/02/1986

Closure:
EPA Id: CAD095989778
Facility Type: Historical - Non-Operating
Unit Names: CONTAIN1, CONTAIN2, TANKTRT1, TANKTRT2
Event Description: Closure Final - ISSUE CLOSURE VERIFICATION
Actual Date: 05/05/1995

NPDES:
Npdes Number: CAG912003
Facility Status: Historical
Agency Id: 15833

FAIRCHILD LINEAR PRODS DIV (Continued) **1000354469**

Region:	2
Regulatory Measure Id:	372560
Order No:	R2-2009-0059
Regulatory Measure Type:	Enrollee
Place Id:	202372
WDID:	2 438130004
Program Type:	NPDNONMUNIPRCS
Adoption Date Of Regulatory Measure:	Not reported
Effective Date Of Regulatory Measure:	11/17/2009
Expiration Date Of Regulatory Measure:	09/30/2014
Termination Date Of Regulatory Measure:	08/24/2014
Discharge Name:	Schlumberger Technology Corporation
Discharge Address:	105 Industrial Boulevard
Discharge City:	Sugarland
Discharge State:	TX
Discharge Zip:	77478
RECEIVED DATE:	Not reported
PROCESSED DATE:	Not reported
STATUS CODE NAME:	Not reported
STATUS DATE:	Not reported
PLACE SIZE:	Not reported
PLACE SIZE UNIT:	Not reported
FACILITY CONTACT NAME:	Not reported
FACILITY CONTACT TITLE:	Not reported
FACILITY CONTACT PHONE:	Not reported
FACILITY CONTACT PHONE EXT:	Not reported
FACILITY CONTACT EMAIL:	Not reported
OPERATOR NAME:	Not reported
OPERATOR ADDRESS:	Not reported
OPERATOR CITY:	Not reported
OPERATOR STATE:	Not reported
OPERATOR ZIP:	Not reported
OPERATOR CONTACT NAME:	Not reported
OPERATOR CONTACT TITLE:	Not reported
OPERATOR CONTACT PHONE:	Not reported
OPERATOR CONTACT PHONE EXT:	Not reported
OPERATOR CONTACT EMAIL:	Not reported
OPERATOR TYPE:	Not reported
DEVELOPER NAME:	Not reported
DEVELOPER ADDRESS:	Not reported
DEVELOPER CITY:	Not reported
DEVELOPER STATE:	Not reported
DEVELOPER ZIP:	Not reported
DEVELOPER CONTACT NAME:	Not reported
DEVELOPER CONTACT TITLE:	Not reported
CONSTYPE LINEAR UTILITY IND:	Not reported
EMERGENCY PHONE NO:	Not reported
EMERGENCY PHONE EXT:	Not reported
CONSTYPE ABOVE GROUND IND:	Not reported
CONSTYPE BELOW GROUND IND:	Not reported
CONSTYPE CABLE LINE IND:	Not reported
CONSTYPE COMM LINE IND:	Not reported
CONSTYPE COMMERTIAL IND:	Not reported
CONSTYPE ELECTRICAL LINE IND:	Not reported
CONSTYPE GAS LINE IND:	Not reported
CONSTYPE INDUSTRIAL IND:	Not reported
CONSTYPE OTHER DESRIPTION:	Not reported

FAIRCHILD LINEAR PRODS DIV (Continued) **1000354469**

CONSTYPE OTHER IND:	Not reported
CONSTYPE RECONS IND:	Not reported
CONSTYPE RESIDENTIAL IND:	Not reported
CONSTYPE TRANSPORT IND:	Not reported
CONSTYPE UTILITY DESCRIPTION:	Not reported
CONSTYPE UTILITY IND:	Not reported
CONSTYPE WATER SEWER IND:	Not reported
DIR DISCHARGE USWATER IND:	Not reported
RECEIVING WATER NAME:	Not reported
CERTIFIER NAME:	Not reported
CERTIFIER TITLE:	Not reported
CERTIFICATION DATE:	Not reported
PRIMARY SIC:	Not reported
SECONDARY SIC:	Not reported
TERTIARY SIC:	Not reported

WDS:

Facility ID:	San Francisco Bay 438130004
Facility Type:	Industrial - Facility that treats and/or disposes of liquid or semisolid wastes from any servicing, producing, manufacturing or processing operation of whatever nature, including mining, gravel washing, geothermal operations, air conditioning, ship building and repairing, oil production, storage and disposal operations, water pumping.
Facility Status:	Active - Any facility with a continuous or seasonal discharge that is under Waste Discharge Requirements.
NPDES Number:	CAG912003 The 1st 2 characters designate the state. The remaining 7 are assigned by the Regional Board
Subregion:	2
Facility Telephone:	2812858298
Facility Contact:	Cliff Kirchof (Schlumberger)
Agency Name:	FAIRCHILD/SCHLUMBERGER
Agency Address:	229 FAIRCHILD DR
Agency City,St,Zip:	MOUNTAIN VIEW 94043
Agency Contact:	FREDERICK BANKER (RMT Inc.)
Agency Telephone:	4087446505
Agency Type:	Private
SIC Code:	3674
SIC Code 2:	Not reported
Primary Waste Type:	Not reported
Primary Waste:	Not reported
Waste Type2:	Not reported
Waste2:	Not reported
Primary Waste Type:	Not reported
Secondary Waste:	Not reported
Secondary Waste Type:	Not reported
Design Flow:	0
Baseline Flow:	0
Reclamation:	No reclamation requirements associated with this facility.
POTW:	The POTW Does not have an approved pretreatment program. Some POTWs may have local pretreatment programs that have not been approved by the regional board and/or EPA.
Treat To Water:	Moderate Threat to Water Quality. A violation could have a major adverse impact on receiving biota, can cause aesthetic impairment to a significant human population, or render unusable a potential domestic or municipal water supply. Awsthetic impairment would include nuisance from a waste treatment facility.

FAIRCHILD LINEAR PRODS DIV (Continued) **1000354469**

Complexity: Category B - Any facility having a physical, chemical, or biological waste treatment system (except for septic systems with subsurface disposal), or any Class II or III disposal site, or facilities without treatment systems that are complex, such as marinas with petroleum products, solid wastes, and sewage pump out facilities.

121
NW
1/2-1
0.976 mi.
5151 ft.

CTS PRINTEX CORPORATION **CA BOND EXP. PLAN** **S100833462**
1950 COLONY STREET **N/A**
MOUNTAIN VIEW, CA 94043

Relative:
Lower

Actual:
22 ft.

CA BOND EXP. PLAN:

Reponsible Party:	RWQCB REFERRAL SITE
Project Revenue Source Company:	Not reported
Project Revenue Source Addr:	Not reported
Project Revenue Source City,St,Zip:	Not reported
Project Revenue Source Desc:	This site is proposed for the National Priority List. The RWQCB will continue to have lead responsibility for monitoring the RP's remedial activities. Until such time as the RWQCB refers the site to DHS for follow-up using Bond funds, no money will be budgeted from the fund for this site.
Site Description:	CTS Printex Corporation (Printex) is located on 5.6 acres of land at 1950 Colony Street in Mountain View, California. Currently, the site is inactive. From 1966 to 1985 Printex operated a printed circuit board manufacturing facility onsite.
Hazardous Waste Desc:	Soil under the site contains elevated levels of copper, lead, trichloroethylene (TCE) and 1,1,1-trichloroethane (TCA). Contaminants in the ground water include TCA, TCE and 1,1-dichloroethylene (DCE).
Threat To Public Health & Env:	Roughly 188,000 people in Mountain View depend on ground water drawn from the aquifer of concern for their drinking water. The nearest municipal well drawing from the aquifer, Mountain View #10, is 1.1 mile from the site. The alternative surface drinking water sources appear to be inadequate to supply the large population currently relying on local ground water.
Site Activity Status:	Site investigation and remediation activities at the Printex facility were started in December, 1984. Organic chemical contamination appears to have resulted from the wet floor operation. Approximately 255 cubic yards of soil from the wet floor areawere excavated for offsite disposal. A quarterly monitoring program has been in implementation for all existing wells. The down gradient spread of chemicals has tentatively been established at approximately 600 feet beyond the property boundary. Ground water extraction facilities have been designed and wells constructed in order to contain the spread of contaminants in ground water. The Regional Water Quality Control Board issued a cleanup and abatement order in March, 1987.

AA122
East
1/2-1
0.978 mi.
5166 ft.

FAIRCHILD SEMICONDUCTOR CORP. (MOUNTAIN VIEW PLANT) **NPL** **1000260555**
464 ELLIS ST **SEMS** **CAD095989778**
MOUNTAIN VIEW, CA 94042 **CORRACTS**
RCRA-TSDF
Site 2 of 2 in cluster AA **RCRA-LQG**
US ENG CONTROLS
US INST CONTROL
ROD
PRP

Relative:
Higher

Actual:
43 ft.

NPL:
EPA ID: CAD095989778

FAIRCHILD SEMICONDUCTOR CORP. (MOUNTAIN VIEW PLANT) (Continued) **1000260555**

Cerclis ID: 901680
EPA Region: 9
Federal: N
Final Date: 1991-02-10 00:00:00
Site Score: 31.940000000000001
Latitude: 37.401200000000003
Longitude: -122.05419999999999

Category Details:
NPL Status: Currently on the Final NPL
Category Description: Depth To Aquifer-> 100 Feet
Category Value: 260

NPL Status: Currently on the Final NPL
Category Description: Distance To Nearest Population-> 0 And <= 1/4 Mile
Category Value: 10

Site Details:
Site Name: FAIRCHILD SEMICONDUCTOR CORP. (MOUNTAIN VIEW PLANT)
Site Status: Final
Site Zip: 94042
Site City: MOUNTAIN VIEW
Site State: CA
Federal Site: No
Site County: SANTA CLARA
EPA Region: 09
Date Proposed: 10/15/84
Date Deleted: Not reported
Date Finalized: 02/11/91

Substance Details:
NPL Status: Currently on the Final NPL
Substance ID: Not reported
Substance: Not reported
CAS #: Not reported
Pathway: Not reported
Scoring: Not reported

NPL Status: Currently on the Final NPL
Substance ID: C321
Substance: TRICHLOROETHANE
CAS #: 25323-89-1
Pathway: GROUND WATER PATHWAY
Scoring: 2

NPL Status: Currently on the Final NPL
Substance ID: U078
Substance: DICHLOROETHENE, 1,1-
CAS #: 75-35-4
Pathway: GROUND WATER PATHWAY
Scoring: 4

NPL Status: Currently on the Final NPL
Substance ID: U079
Substance: TRANS-DICHLOROETHYLENE, 1,2-
CAS #: 156-60-5

FAIRCHILD SEMICONDUCTOR CORP. (MOUNTAIN VIEW PLANT) (Continued) **1000260555**

Pathway: GROUND WATER PATHWAY
Scoring: 2

NPL Status: Currently on the Final NPL
Substance ID: U228
Substance: TRICHLOROETHYLENE (TCE)
CAS #: 79-01-6
Pathway: GROUND WATER PATHWAY
Scoring: 2

Summary Details:

Conditions at proposal October 15, 1984): Fairchild Semiconductor Corp. manufactures semiconductors in Mountain View, Santa Clara County, California. The facility occupies approximately 56 acres and is surrounded by residential and industrial areas. This site was originally proposed under the name Fairchild Camera Instrument Corp. Mountain View Plant). The company took the new name in 1986. Monitoring wells on the site are contaminated with trichloroethylene,1,1,1-trichloroethane, 1,1- and trans-1,2-dichloroethylene, according to analyses conducted by a consultant to Fairchild. Contamination is believed to have resulted from leaking underground tanks. About 270,000 people depend on wells within 3miles of the site for drinking water. Since early 1982, Fairchild has been investigating the site geology and hydrogeology and attempting to define the lateral and vertical extent of solvents underlying the site. Fairchild has installedtwo wells to pump and treat the contaminated ground water plume. The company is working with the California Regional Water Quality Control Board to further define the extent of contamination and outline various cleanup strategies. The plant received Interim Status under Subtitle C of the Resource Conservation and Recovery Act RCRA) when the company filed Part A of a permit application. This is one of 19 sites in the South Bay Area of San Francisco. Facilities at these sites have used a variety of toxic chemicals, primarily chlorinated organic solvents, which contaminate a common ground water basin. Although these sites are listed separately, EPA intends to apply an area-wide approach to the problem as well astake specific action as necessary. Status February 1986): Continuing to determine the extent of ground water contamination, Fairchild has installed more than 100 monitoring wells. On August 15, 1985, EPA issued an AdministrativeOrder on Consent under CERCLA Section 106 a) to Fairchild s Mountain View Plant, as well as to Intel Corp. s and Raytheon Corp. s Mountain View Plants. The order calls for the companies to conduct a joint remedial investigation/feasibility study of the area to determine the type and extent of contamination and identify alternatives for remedial action. Status June 1988): EPA is proposing to drop Fairchild Semiconductor Corp. s Mountain View Plant from the proposed NPL. Because the site is a treatment and storage facility, it is subject to the corrective action authorities of Subtitle C RCRA. Fairchild now has 25 wells in operation that pump and treat contaminated ground water; has installed three undergroundslurry walls to control migration of contaminated ground water. EPA has sealed two abandoned agricultural wells that were carrying contamination to the deeper aquifers. EPA may also pursue cleanup under RCRA authorities and will ensure that the cleanup protects public health and the environment. EPA can later repropose the site for the NPL if it determines that the owner or operator is unable or unwilling to clean up the site effectively.
Status February 11, 1991): EPAis adding this site to the NPL because, although it is subject to RCRA Subtitle C, the transfer of primary responsibility from CERCLA to RCRA would delay and complicate the overall cleanup of the site. The RI was concluded in July 1988. Adraft FS and

FAIRCHILD SEMICONDUCTOR CORP. (MOUNTAIN VIEW PLANT) (Continued) **1000260555**

EPA s Proposed Plan were presented to the community for a 60-day public comment period in November 1988. EPA signed the Record of Decision ROD) identifying the selected remedy on June 9, 1989. On September 21, 1990, EPA issued an Explanation of Significant Differences clarifying the ROD. In May 1989, EPA sent Special Notice Letters calling for a remedial design/remedial action RD/RA) Consent Decree to Fairchild and 16 other parties potentially responsible for wastes associated with the site. Fairchild failed to conclude a settlement Consent Decree) with EPA. On November 29, 1990, EPA issued Fairchild and eight other parties a Unilateral Administrative Order for RD/RA.

Site Status Details:

NPL Status:	Final
Proposed Date:	10/15/1984
Final Date:	02/11/1991
Deleted Date:	Not reported

Narratives Details:

NPL Name:	FAIRCHILD SEMICONDUCTOR CORP. (MOUNTAIN VIEW PLAN
City:	MOUNTAIN VIEW
State:	CA

SEMS:

Site ID:	901680
EPA ID:	CAD095989778
Federal Facility:	N
NPL:	Currently on the Final NPL
Non NPL Status:	Not reported

Following information was gathered from the prior CERCLIS update completed in 10/2013:

Site ID:	0901680
EPA ID:	CAD095989778
Facility County:	SANTA CLARA
Short Name:	FAIRCHILD SEMICONDUCTOR C
Congressional District:	18
IFMS ID:	09M6
SMSA Number:	7400
USGC Hydro Unit:	18050003
Federal Facility:	Not a Federal Facility
DMNSN Number:	56.00000
Site Orphan Flag:	N
RCRA ID:	E
USGS Quadrangle:	Not reported
Site Init By Prog:	Not reported
NFRAP Flag:	Not reported
Parent ID:	Not reported
RST Code:	O
EPA Region:	09
Classification:	Manufacturing Plant
Site Settings Code:	SU
NPL Status:	Currently on the Final NPL
DMNSN Unit Code:	ACRE
RBRAC Code:	Not reported
RResp Fed Agency Code:	Not reported
Non NPL Status:	Not reported
Non NPL Status Date:	/ /

FAIRCHILD SEMICONDUCTOR CORP. (MOUNTAIN VIEW PLANT) (Continued) **1000260555**

Site Fips Code: 06085
CC Concurrence Date: 08/24/99
CC Concurrence FY: 1999
Alias EPA ID: Not reported
Site FUDS Flag: Not reported

CERCLIS Site Contact Name(s):

Contact ID: 13003789.00000
Contact Name: Alana Lee
Contact Tel: (415) 972-3141
Contact Title: Remedial Project Manager (RPM)
Contact Email: Not reported

Contact ID: 13003854.00000
Contact Name: Leslie Ramirez
Contact Tel: (415) 972-3978
Contact Title: Site Assessment Manager (SAM)
Contact Email: Not reported

Contact ID: 13003858.00000
Contact Name: Sharon Murray
Contact Tel: (415) 972-4250
Contact Title: Site Assessment Manager (SAM)
Contact Email: Not reported

Contact ID: 13004003.00000
Contact Name: Carl Brickner
Contact Tel: Not reported
Contact Title: Site Assessment Manager (SAM)
Contact Email: Not reported

Contact ID: 13003029.00000
Contact Name: Penny Reddy
Contact Tel: (415) 972-3108
Contact Title: Remedial Project Manager (RPM)
Contact Email: Not reported

CERCLIS Site Alias Name(s):

Alias ID: 101
Alias Name: FAIRCHILD HAZ WASTE STORAGE FACIL
Alias Address: Not reported
CA
Alias ID: 201
Alias Name: FAIRCHILD SEMICONDUCTOR
Alias Address: Not reported
CA
Alias ID: 301
Alias Name: MIDDLEFIELD-ELLIS-WHISMAN STUDY AREA
Alias Address: Not reported
CA
Alias ID: 302
Alias Name: FAIRCHILD SEMICONDUCTOR CORP (MT VIEW)
Alias Address: 464 ELLIS ST
MOUNTAIN VIEW, CA 94042
Alias ID: 303
Alias Name: FAIRCHILD SEMICONDUCTOR CORP. (MOUNTAIN VIEW PLANT)

FAIRCHILD SEMICONDUCTOR CORP. (MOUNTAIN VIEW PLANT) (Continued) **1000260555**

Alias Address: 464 ELLIS ST
MOUNTAIN VIEW, CA 94042
Alias ID: 101
Alias ID: 301
Alias ID: 201
Alias Comments: PREVIOUS EPA ID# AZD 981 416 977PREVIOUS EPA ID# AZD 981 416 977PREVIOUS EPA ID# AZD 981 416 977

Site Description: The Middlefield/Ellis/Whisman (MEW) Study Area is located in Santa Clara County in the city of Mountain View, California. The site is divided into a Local Study Area (LSA) and a Regional Study Area (RSA). The LSA consists of three National Priority List (NPL) sites (Fairchild, Intel and Raytheon), as well as several non-Superfund sites. The LSA encompasses about 1/2 square mile of the RSA and contains primarily light industrial and commercial areas, with some residential areas west of Whisman Road. The RSA encompasses approximately 8 square miles and includes Moffett Naval Air Station (an NPL site) and National Aeronautics and Space Administration (NASA) Ames Research Center, along with light industrial, commercial, agricultural, park, golf course, undeveloped land, residential, motel and school land uses. Various owners or occupants in the area around the intersections of Middlefield Road, Ellis Street, Whisman Road, and the Bayshore Freeway (U.S. Highway 101), are or were involved in the manufacture of semiconductors, metal finishing operations, parts cleaning, aircraft maintenance, and other activities requiring the use of a variety of chemicals. Site investigations at several of these facilities have revealed the presence of toxic chemicals in the subsurface soils and groundwater. To investigate the extent of groundwater contamination emanating from the LSA, and soil contamination at their respective facilities, Fairchild, Intel, and Raytheon performed a Remedial Investigation and a Feasibility Study of potential remedial alternatives under the direction of EPA. There are no natural surface drainage features within the Local Study Area. The nearest significant natural surface drainage features of the Regional Study Area are Stevens Creek to the west and Calabazas Creek to the east. Calabazas Creek is located approximately four miles east of the MEW Study Area. Stevens Creek forms the western boundary of the Regional Study Area. Both discharge into the San Francisco Bay. Surface water runoff from most of the RSA and all of the LSA south of the Bayshore Freeway is intercepted by a storm drain system and is discharged into Stevens Creek. To the north of the Bayshore Freeway, most of the runoff from Moffett Field Naval Air Station is collected by a storm drain system that ultimately discharges to Guadalupe Slough of San Francisco Bay. Runoff from the northwestern portion of Moffett Field discharges into Stevens Creek. The Local and Regional Study Areas are underlain by a thick sequence of unconsolidated sediments deposited into a structural depression. The sediments are comprised of alluvial fan, estuarine, and bay mud deposits. Repeated variations in sea levels resulted in a complex sedimentary sequence characterized by irregular interbedding and interfingering of coarse and fine grained deposits. Groundwater aquifers at the site are subdivided into shallow and deep aquifer systems, separated by a laterally extensive regional aquitard. The shallow aquifer system comprises aquifers and aquitards to a depth of approximately 160 feet below the surface. Within the shallow system four primary hydrogeologic aquiferzones have been identified based upon the occurrence of aquifer material and a similar depth below the surface. The shallow aquifer system is comprised of the A-aquifer and the underlying B1-, B2- and B3- aquifers. The regional B-C aquitard separates the B3-aquifers from the C-aquifer and the deep aquifer system. Current groundwater flow in aquifer zones above the B-C aquitard is generally to the north, toward San Francisco Bay. During 1981 and 1982, preliminary investigations of facilities within the LSA indicated significant concentrations of contaminants in soil and groundwater. By 1984, the Fairchild, Intel and Raytheon sites, located within

FAIRCHILD SEMICONDUCTOR CORP. (MOUNTAIN VIEW PLANT) (Continued) **1000260555**

the LSA, were proposed for the NPL. By 1985, five companies within the LSA (Fairchild, Intel, Raytheon, NEC, and Siltec) initiated a joint investigation to document and characterize the distribution of chemicals emanating from their facilities. In April 1985, the California Regional Water Quality Control Board - San Francisco Bay Region (RWQCB) adopted Waste Discharge Requirements (WDRs) for each of the five companies. The primary cause of the subsurface contamination was from leaking storage tanks and lines, and poor waste management practices. On August 15, 1985, Fairchild, Intel, and Raytheon entered into a Consent Order with the EPA, the RWQCB, and the California Department of Health Services (DHS). Since signing of the Consent Order, the three companies have carried out an extensive Remedial Investigation and Feasibility Study (RI/FS) of chemicals emanating from the LSA and soil contamination at their respective facilities. Work has been performed under the supervision of EPA, the RWQCB, DHS, and the Santa Clara Valley Water District (SCVWD). Prior to and during the site investigation, the companies have been conducting interim cleanup activities at the site. These interim remedial actions include tank removals, soil removal and treatment, well sealing, construction of slurry walls, and hydraulic control and treatment of local groundwater. NEC and Siltec declined to enter into the Consent Order and were placed under RWQCB enforcement authority. The three companies followed an approved Quality Assurance and Quality Control (QA/QC) Plan and approved Sampling Plans. In addition, split samples were collected by EPA from selected wells and these results were compared with the companies' sampling results. EPA determined that the companies' data quality was adequate for the purpose of the RI/FS. The MEW Remedial Investigation Report was concluded in July, 1988. The draft Feasibility Study and EPA's Proposed Plan were presented to the community for review and public comment in November, 1988. In May 1989, Special Notice letters for the Remedial Design/Remedial Action (RD/RA) Consent Decree were sent out to the five (5) original companies and twelve (12) other Potentially Responsible Parties (PRPs). The Regional Water Quality Control Board - San Francisco Bay Region (RWQCB) was the lead agency until April 1985, when the Board referred the five companies to EPA for cleanup under Superfund. In May, 1985, EPA sent general notice letters, pursuant to Section 106 of CERCLA, to the five companies. NEC and Siltec chose not to participate in the RI/FS negotiations and were referred back to the RWQCB. In August 1985, Fairchild, Intel, and Raytheon signed an Administrative Order on Consent with EPA, to conduct an RI/FS of the MEW area. The RWQCB and California Department of Health Services were cosignees of the Consent Order. The Consent Order and Work Plan called for a comprehensive groundwater investigation of the MEW area and site specific (source) investigation at Fairchild, Intel, and Raytheon. The RWQCB issued Waste Discharge Requirements (WDRs) for NEC and Siltec which paralleled the Consent Order schedule and requirements. During the course of the RI/FS, EPA gathered new information and evaluated existing information concerning other Potentially Responsible Parties (PRPs). During December 1987 and January 1988, EPA issued twenty-four (24) RCRA 3007/CERCLA 104 information request letters to various other parties in the MEW area. In July 1988, EPA issued a RCRA 3013 Unilateral Order to GTE to begin an investigation of its property, to determine if the company had contributed to the MEW groundwater plume. After evaluating the 3007/104 response letters, EPA sent General Notice Letters to seventeen (17) PRPs in September 1988. An initial PRP meeting was sponsored by EPA in October 1988, to explain the Superfund process to the noticed PRPs. EPA issued seven (7) additional General Notice and/or information request letters in March 1989. EPA subsequently issued Special Notice Letters for conducting the selected remedies in May 1989. A Record of Decision addressing OU01 of the Fairchild Semiconductor Corp. Site was completed in June 1989. EPA is now changing the June 9, 1989 ROD by specifying final cleanup standards rather than just goals. EPA is making

FAIRCHILD SEMICONDUCTOR CORP. (MOUNTAIN VIEW PLANT) (Continued) **1000260555**

this change because it has determined that there is insufficient information at this time to invoke a waiver to ARARs. However, EPA continues to recognize that it is always possible that the chosen remedy will be demonstrated to be unattainable. Therefore, EPA recognizes that if data are generated that demonstrate that the selected remedy cannot be achieved, EPA may need to reconsider its decision embodied in the ROD. An Explanation of Significant Differences addressing Operable Unit 01 of the Fairchild Semiconductor Corporation Site was completed in September, 1990. An Explanation of Significant Differences addressing Operable Unit 1 at the Fairchild Semiconductor Corp. (Mountain View Plant) site was completed in April 1996. OU 01 ROD Amendment (2010): The Fairchild Semiconductor (Mountain View) Site is one of the sites comprising the Middlefield-Ellis-Whisman (MEW) study area. The MEW Area is a heavily populated, light-industrial, commercial, and residential area that currently hosts semiconductor, computer software, electronics businesses, and other commercial offices and light manufacturing facilities. The western boundary of the Vapor Intrusion Study Area is primarily residential. The Moffett Field Area is primarily used for military housing, air operations, storage, educational facilities, research and development, office, and retail space. NASA's redevelopment plans in the Moffett Field Area include demolition of all non-historic structures. Plans are underway to redevelop unimproved land at Moffett Field into sustainable research facilities including office, educational, recreational, and residential uses. Cleanup actions are being taken at the Site under the 1989 Record of Decision (ROD) to restore groundwater to its potential beneficial use, which is designated as drinking water. Note that the groundwater at the Site is not currently being used for drinking water or other domestic purposes. The MEW Site is not located in an environmentally sensitive area. Based on EPA's updated understanding of the way chemicals can potentially migrate from the subsurface soil and groundwater to the indoor air, EPA requested the Potentially Responsible Parties (PRPs) for the Middlefield-Ellis-Whisman (MEW) groundwater contamination - the MEW Companies, U.S. Navy, and National Aeronautics and Space Administration (NASA) - to evaluate the potential vapor intrusion pathway into buildings overlying shallow trichloroethylene (TCE) groundwater contamination at the MEW Site. During 2003 through 2008, the MEW Companies, NASA, U.S. Navy, and EPA collected over 3,000 air samples from 47 commercial buildings and 20 residences within the Vapor Intrusion Study Area. The indoor air vapor intrusion investigation included the following types of samples: indoor air, outdoor ambient air, pathway air, crawlspace air, and sub-slab soil gas. Indoor air samples were collected in the breathing zone (approximately 3 to 5 feet above floor level) in occupied or potentially occupied areas. Pathway samples were collected in areas where potential conduits (such as penetrations through slab, drains, utility lines or vaults) into the building were observed that might provide a direct route for volatile organic compound (VOC) vapor migration into the building. Outdoor ambient air samples were collected immediately outside the building, including near the air ventilation system air intake, for comparison to indoor air to evaluate the potential contribution of VOCs from outdoor air to indoor air. Additionally, EPA outdoor reference and MEW/NASA background outdoor air samples were collected at distances of 0.25 to 1.5 miles away from the MEW Site to assess background levels of VOCs in the general area. The indoor air results were compared to (1) short-term health-based screening levels; (2) long-term health-based screening levels, and (3) outdoor ambient air. During the Supplemental Remedial Investigation, EPA used an interim long-term TCE indoor air screening level of 2.7 micrograms per cubic meter (ug/m3) for commercial buildings and 1 ug/m3 for residential buildings. Subsequent to the Supplemental Remedial Investigation, EPA established interim TCE indoor air action levels (now TCE indoor air cleanup levels) of 5 ug/m3 for commercial buildings and 1

FAIRCHILD SEMICONDUCTOR CORP. (MOUNTAIN VIEW PLANT) (Continued) **1000260555**

ug/m3 for residential buildings. EPA also assessed the vapor intrusion pathway using multiple lines of evidence. The types of information used include building surveys, chemical use, operations, historical facility and property information, site geology and hydrogeology, and subsurface and air sampling information and conditions (groundwater, soil gas, sub-slab soil gas, crawlspace, pathway samples), chemical ratios, and tracer compounds, to determine whether the indoor air concentrations were attributable to subsurface Site contamination and not other sources, such as consumer products or outdoor background air sources. The Supplemental Remedial Investigation results also support the following conclusions: Indoor air results indicate there are no immediate or short-term health concerns. All indoor air concentrations are below the screening criteria for acute and short-term health-based screening criteria (Agency for Toxic Substances Disease Registry [ATSDR] Minimal Risk Levels). Therefore, EPA's focus is whether trichloroethylene (TCE) and other Site chemicals of potential concern in indoor air pose an unacceptable risk of chronic health effects from long-term exposure (30 years for residential exposure and 25 years for non-residential exposure). TCE in indoor air was detected above EPA's interim long-term TCE indoor air screening level in 17 commercial buildings and three residences within the Vapor Intrusion Study Area. Where discrete mitigation measures (e.g., sealing conduits, enhanced mechanical ventilation, air purifiers, sub-slab vapor control systems) were implemented, indoor TCE concentrations were reduced to below the interim screening level. Increasing air exchange rates generally resulted in decreasing indoor air TCE concentrations. Vapor intrusion resulting in concentrations above interim long-term indoor air screening levels appears more likely in commercial buildings when ventilation systems are not providing sufficient air exchanges with outside air in all or part of a building. Buildings overlying elevated groundwater concentrations appear to have a greater likelihood of indoor air TCE concentrations exceeding the TCE screening level, but actual indoor air concentrations are also dependent on other building factors such as air ventilation system operations, building configuration, and preferential pathways into the building. The highest TCE indoor air concentrations were found in a building with a basement, where there was direct contact with groundwater (644 National Avenue in the MEW Area). Elevated concentrations were also found in a NASA building, where the ventilation system introduced air from beneath the raised floor into the building (N210 in the Moffett Field Area). A Record of Decision Amendment addressing vapor intrusion at Operable Unit 01 of the Fairchild Semiconductor (Mountain View) Site was completed in August 2010.

CERCLIS Assessment History:

Action Code:	001
Action:	DISCOVERY
Date Started:	/ /
Date Completed:	06/01/81
Priority Level:	Not reported
Operable Unit:	SITEWIDE
Primary Responsibility:	State, Fund Financed
Planning Status:	Not reported
Urgency Indicator:	Not reported
Action Anomaly:	Not reported

Action Code:	001
Action:	PRELIMINARY ASSESSMENT
Date Started:	/ /
Date Completed:	07/01/84

FAIRCHILD SEMICONDUCTOR CORP. (MOUNTAIN VIEW PLANT) (Continued) **1000260555**

Priority Level: Higher priority for further assessment
Operable Unit: SITEWIDE
Primary Responsibility: EPA Fund-Financed
Planning Status: Not reported
Urgency Indicator: Not reported
Action Anomaly: Not reported

Action Code: 001
Action: SITE INSPECTION
Date Started: / /
Date Completed: 08/01/84
Priority Level: Higher priority for further assessment
Operable Unit: SITEWIDE
Primary Responsibility: EPA Fund-Financed
Planning Status: Not reported
Urgency Indicator: Not reported
Action Anomaly: Not reported

Action Code: 001
Action: HAZARD RANKING SYSTEM PACKAGE
Date Started: / /
Date Completed: 08/01/84
Priority Level: Not reported
Operable Unit: SITEWIDE
Primary Responsibility: EPA Fund-Financed
Planning Status: Not reported
Urgency Indicator: Not reported
Action Anomaly: Not reported

Action Code: 001
Action: PROPOSAL TO NATIONAL PRIORITIES LIST
Date Started: / /
Date Completed: 10/15/84
Priority Level: Not reported
Operable Unit: SITEWIDE
Primary Responsibility: EPA Fund-Financed
Planning Status: Not reported
Urgency Indicator: Not reported
Action Anomaly: Not reported

Action Code: 002
Action: Notice Letters Issued
Date Started: / /
Date Completed: 05/15/85
Priority Level: Not reported
Operable Unit: SITEWIDE
Primary Responsibility: EPA Fund-Financed
Planning Status: Not reported
Urgency Indicator: Not reported
Action Anomaly: Not reported

Action Code: 001

FAIRCHILD SEMICONDUCTOR CORP. (MOUNTAIN VIEW PLANT) (Continued) **1000260555**

Action: FORWARD PLANNING
Date Started: 05/29/85
Date Completed: 07/01/85
Priority Level: Not reported
Operable Unit: REGIONAL
Primary Responsibility: EPA Fund-Financed
Planning Status: Not reported
Urgency Indicator: Not reported
Action Anomaly: Not reported

Action Code: 001
Action: NATIONAL PRIORITIES LIST RESPONSIBLE PARTY SEARCH
Date Started: 02/10/85
Date Completed: 08/15/85
Priority Level: Not reported
Operable Unit: SITEWIDE
Primary Responsibility: Federal Enforcement
Planning Status: Alternate
Urgency Indicator: Not reported
Action Anomaly: Not reported

Action Code: 001
Action: REMEDIAL INVESTIGATION/FEASIBILITY STUDY NEGOTIATIONS
Date Started: 05/15/85
Date Completed: 08/15/85
Priority Level: Not reported
Operable Unit: SITEWIDE
Primary Responsibility: Federal Enforcement
Planning Status: Primary
Urgency Indicator: Not reported
Action Anomaly: Not reported

Action Code: 001
Action: COMBINED REMEDIAL INVESTIGATION/FEASIBILITY STUDY
Date Started: 06/09/85
Date Completed: 08/15/85
Priority Level: Not reported
Operable Unit: REGIONAL
Primary Responsibility: Federal Enforcement
Planning Status: Primary
Urgency Indicator: Not reported
Action Anomaly: Original Action Take Over

Action Code: 001
Action: ADMINISTRATIVE ORDER ON CONSENT
Date Started: / /
Date Completed: 08/15/85
Priority Level: Not reported
Operable Unit: SITEWIDE
Primary Responsibility: Federal Enforcement
Planning Status: Alternate
Urgency Indicator: Not reported
Action Anomaly: Not reported

FAIRCHILD SEMICONDUCTOR CORP. (MOUNTAIN VIEW PLANT) (Continued) **1000260555**

Action Code: 001
Action: Notice Letters Issued
Date Started: / /
Date Completed: 05/03/89
Priority Level: Not reported
Operable Unit: SITEWIDE
Primary Responsibility: EPA Fund-Financed
Planning Status: Not reported
Urgency Indicator: Not reported
Action Anomaly: Not reported

Action Code: 001
Action: REMOVAL
Date Started: 02/13/89
Date Completed: 05/05/89
Priority Level: Stabilized
Operable Unit: SITEWIDE
Primary Responsibility: EPA Fund-Financed
Planning Status: Primary
Urgency Indicator: Time Critical
Action Anomaly: Not reported

Action Code: 002
Action: POTENTIALLY RESPONSIBLE PARTY REMEDIAL INVESTIGATION/FEASIBILITY STUDY
Date Started: 08/15/85
Date Completed: 06/09/89
Priority Level: Not reported
Operable Unit: REGIONAL
Primary Responsibility: Responsible Party
Planning Status: Primary
Urgency Indicator: Not reported
Action Anomaly: New Action Resulting from Take Over

Action Code: 001
Action: RECORD OF DECISION
Date Started: / /
Date Completed: 06/09/89
Priority Level: Final Remedy Selected at Site
Operable Unit: REGIONAL
Primary Responsibility: Federal Enforcement
Planning Status: Primary
Urgency Indicator: Not reported
Action Anomaly: Not reported

Action Code: 002
Action: REMOVAL ASSESSMENT
Date Started: 08/15/90
Date Completed: 08/15/90
Priority Level: Not reported
Operable Unit: SITEWIDE
Primary Responsibility: EPA Fund-Financed
Planning Status: Primary
Urgency Indicator: Not reported

FAIRCHILD SEMICONDUCTOR CORP. (MOUNTAIN VIEW PLANT) (Continued) **1000260555**

Action Anomaly: Not reported

Action Code: 001
Action: Explanation Of Significant Differences
Date Started: / /
Date Completed: 09/01/90
Priority Level: Not reported
Operable Unit: REGIONAL
Primary Responsibility: Federal Enforcement
Planning Status: Not reported
Urgency Indicator: Not reported
Action Anomaly: Not reported

Action Code: 002
Action: ADMINISTRATIVE RECORDS
Date Started: 09/30/90
Date Completed: 09/30/90
Priority Level: Admin Record Compiled for a Removal Event
Operable Unit: SITEWIDE
Primary Responsibility: EPA Fund-Financed
Planning Status: Primary
Urgency Indicator: Not reported
Action Anomaly: Not reported

Action Code: 001
Action: REMEDIAL DESIGN/REMEDIAL ACTION NEGOTIATIONS
Date Started: 05/11/89
Date Completed: 11/29/90
Priority Level: Not reported
Operable Unit: SITEWIDE
Primary Responsibility: Federal Enforcement
Planning Status: Primary
Urgency Indicator: Not reported
Action Anomaly: Not reported

Action Code: 001
Action: UNILATERAL ADMIN ORDER
Date Started: / /
Date Completed: 11/29/90
Priority Level: Not reported
Operable Unit: SITEWIDE
Primary Responsibility: Federal Enforcement
Planning Status: Not reported
Urgency Indicator: Not reported
Action Anomaly: Not reported

Action Code: 001
Action: FINAL LISTING ON NATIONAL PRIORITIES LIST
Date Started: / /
Date Completed: 02/11/91
Priority Level: Not reported
Operable Unit: SITEWIDE

FAIRCHILD SEMICONDUCTOR CORP. (MOUNTAIN VIEW PLANT) (Continued) **1000260555**

Primary Responsibility: EPA Fund-Financed
Planning Status: Not reported
Urgency Indicator: Not reported
Action Anomaly: Not reported

Action Code: 001
Action: REMOVAL ASSESSMENT
Date Started: / /
Date Completed: 11/10/92
Priority Level: Not reported
Operable Unit: SITEWIDE
Primary Responsibility: EPA Fund-Financed
Planning Status: Primary
Urgency Indicator: Not reported
Action Anomaly: Not reported

Action Code: 002
Action: POTENTIALLY RESPONSIBLE PARTY REMEDIAL DESIGN
Date Started: 01/02/91
Date Completed: 04/04/95
Priority Level: Not reported
Operable Unit: SOURCE CONTROL (SOILS & GW)
Primary Responsibility: Responsible Party
Planning Status: Primary
Urgency Indicator: Not reported
Action Anomaly: Not reported

Action Code: 002
Action: Explanation Of Significant Differences
Date Started: / /
Date Completed: 04/16/96
Priority Level: Not reported
Operable Unit: REGIONAL
Primary Responsibility: Federal Enforcement
Planning Status: Not reported
Urgency Indicator: Not reported
Action Anomaly: Not reported

Action Code: 001
Action: POTENTIALLY RESPONSIBLE PARTY REMEDIAL DESIGN
Date Started: 01/02/91
Date Completed: 12/11/96
Priority Level: Not reported
Operable Unit: REGIONAL
Primary Responsibility: Responsible Party
Planning Status: Primary
Urgency Indicator: Not reported
Action Anomaly: Not reported

Action Code: 001
Action: PRELIMINARY CLOSE-OUT REPORT PREPARED
Date Started: / /
Date Completed: 08/24/99
Priority Level: Not reported

FAIRCHILD SEMICONDUCTOR CORP. (MOUNTAIN VIEW PLANT) (Continued) **1000260555**

Operable Unit: REGIONAL
Primary Responsibility: EPA Fund-Financed
Planning Status: Not reported
Urgency Indicator: Not reported
Action Anomaly: Not reported

Action Code: 002
Action: ADMINISTRATIVE ORDER ON CONSENT
Date Started: / /
Date Completed: 12/21/99
Priority Level: Not reported
Operable Unit: SITEWIDE
Primary Responsibility: Federal Enforcement
Planning Status: Not reported
Urgency Indicator: Not reported
Action Anomaly: Not reported

Action Code: 003
Action: ADMINISTRATIVE ORDER ON CONSENT
Date Started: / /
Date Completed: 02/29/00
Priority Level: Not reported
Operable Unit: SITEWIDE
Primary Responsibility: Federal Enforcement
Planning Status: Not reported
Urgency Indicator: Not reported
Action Anomaly: Not reported

Action Code: 002
Action: POTENTIALLY RESPONSIBLE PARTY REMEDIAL ACTION
Date Started: 12/11/96
Date Completed: 03/16/00
Priority Level: Not reported
Operable Unit: REGIONAL
Primary Responsibility: Responsible Party
Planning Status: Primary
Urgency Indicator: Long Term Action
Action Anomaly: Not reported

Action Code: 001
Action: POTENTIALLY RESPONSIBLE PARTY REMEDIAL ACTION
Date Started: 04/04/95
Date Completed: 09/28/01
Priority Level: Interim RA Report
Operable Unit: SOURCE CONTROL (SOILS & GW)
Primary Responsibility: Responsible Party
Planning Status: Primary
Urgency Indicator: Not reported
Action Anomaly: Not reported

Action Code: 001
Action: FIVE-YEAR REVIEW
Date Started: 04/30/03
Date Completed: 09/30/04

FAIRCHILD SEMICONDUCTOR CORP. (MOUNTAIN VIEW PLANT) (Continued) **1000260555**

Priority Level: Not reported
Operable Unit: REGIONAL
Primary Responsibility: EPA Fund-Financed
Planning Status: Primary
Urgency Indicator: Not reported
Action Anomaly: Not reported

Action Code: 001
Action: REMEDIAL INVESTIGATION/FEASIBILITY STUDY WORKPLAN APPROVAL BY HQ
Date Started: 04/03/06
Date Completed: 06/16/06
Priority Level: Not reported
Operable Unit: REGIONAL
Primary Responsibility: Responsible Party
Planning Status: Not reported
Urgency Indicator: Not reported
Action Anomaly: Not reported

Action Code: 001
Action: TECHNICAL ASSISTANCE GRANT
Date Started: 01/01/03
Date Completed: 06/26/07
Priority Level: Not reported
Operable Unit: SITEWIDE
Primary Responsibility: EPA Fund-Financed
Planning Status: Not reported
Urgency Indicator: Not reported
Action Anomaly: Not reported

Action Code: 002
Action: FIVE-YEAR REVIEW
Date Started: / /
Date Completed: 09/30/09
Priority Level: Not reported
Operable Unit: REGIONAL
Primary Responsibility: EPA Fund-Financed
Planning Status: Not reported
Urgency Indicator: Not reported
Action Anomaly: Not reported

Action Code: 003
Action: POTENTIALLY RESPONSIBLE PARTY REMEDIAL INVESTIGATION/FEASIBILITY STUDY
Date Started: 06/16/06
Date Completed: 08/16/10
Priority Level: Not reported
Operable Unit: REGIONAL
Primary Responsibility: Responsible Party
Planning Status: Not reported
Urgency Indicator: Not reported
Action Anomaly: Not reported

Action Code: 001
Action: RECORD OF DECISION AMENDMENT
Date Started: / /
Date Completed: 08/16/10

FAIRCHILD SEMICONDUCTOR CORP. (MOUNTAIN VIEW PLANT) (Continued) **1000260555**

Priority Level: Not reported
Operable Unit: REGIONAL
Primary Responsibility: Federal Enforcement
Planning Status: Primary
Urgency Indicator: Not reported
Action Anomaly: Not reported

Action Code: 002
Action: NATIONAL PRIORITIES LIST RESPONSIBLE PARTY SEARCH
Date Started: 08/31/10
Date Completed: 09/16/11
Priority Level: Search Complete, Viable PRPs
Operable Unit: SITEWIDE
Primary Responsibility: Federal Enforcement
Planning Status: Not reported
Urgency Indicator: Not reported
Action Anomaly: Not reported

Action Code: 002
Action: REMEDIAL DESIGN/REMEDIAL ACTION NEGOTIATIONS
Date Started: 09/30/10
Date Completed: 09/16/11
Priority Level: Not reported
Operable Unit: SITEWIDE
Primary Responsibility: Federal Enforcement
Planning Status: Primary
Urgency Indicator: Not reported
Action Anomaly: Not reported

Action Code: 001
Action: TECHNICAL ASSISTANCE
Date Started: 05/10/91
Date Completed: / /
Priority Level: Not reported
Operable Unit: REGIONAL
Primary Responsibility: EPA Fund-Financed
Planning Status: Primary
Urgency Indicator: Not reported
Action Anomaly: Not reported

Action Code: 001
Action: LONG TERM RESPONSE ACTION
Date Started: 09/09/98
Date Completed: / /
Priority Level: Not reported
Operable Unit: REGIONAL
Primary Responsibility: Special Account Financed Action - EPA
Planning Status: Not reported
Urgency Indicator: Not reported
Action Anomaly: Not reported

Action Code: 003
Action: POTENTIALLY RESPONSIBLE PARTY LONG-TERM RESPONSE ACTION
Date Started: 03/16/00
Date Completed: / /

FAIRCHILD SEMICONDUCTOR CORP. (MOUNTAIN VIEW PLANT) (Continued) **1000260555**

Priority Level: Not reported
Operable Unit: REGIONAL
Primary Responsibility: Responsible Party
Planning Status: Not reported
Urgency Indicator: Not reported
Action Anomaly: Other Start and Completion Anomaly

Action Code: 001
Action: POTENTIALLY RESPONSIBLE PARTY LONG-TERM RESPONSE ACTION
Date Started: 03/16/00
Date Completed: / /
Priority Level: Not reported
Operable Unit: REGIONAL
Primary Responsibility: Responsible Party
Planning Status: Not reported
Urgency Indicator: Not reported
Action Anomaly: Other Start and Completion Anomaly

Action Code: 002
Action: POTENTIALLY RESPONSIBLE PARTY LONG-TERM RESPONSE ACTION
Date Started: 09/28/01
Date Completed: / /
Priority Level: Not reported
Operable Unit: SOURCE CONTROL (SOILS & GW)
Primary Responsibility: Responsible Party
Planning Status: Not reported
Urgency Indicator: Not reported
Action Anomaly: Not reported

Action Code: 002
Action: TECHNICAL ASSISTANCE GRANT
Date Started: 07/12/07
Date Completed: / /
Priority Level: Not reported
Operable Unit: SITEWIDE
Primary Responsibility: EPA Fund-Financed
Planning Status: Not reported
Urgency Indicator: Not reported
Action Anomaly: Not reported

Action Code: 001
Action: POTENTIALLY RESPONSIBLE PARTY FEASIBILITY STUDY
Date Started: 09/27/07
Date Completed: / /
Priority Level: Not reported
Operable Unit: REGIONAL
Primary Responsibility: Responsible Party
Planning Status: Not reported
Urgency Indicator: Not reported
Action Anomaly: Not reported

Action Code: 003
Action: POTENTIALLY RESPONSIBLE PARTY REMEDIAL DESIGN
Date Started: 09/22/11
Date Completed: / /
Priority Level: Not reported

FAIRCHILD SEMICONDUCTOR CORP. (MOUNTAIN VIEW PLANT) (Continued) **1000260555**

Operable Unit: REGIONAL
Primary Responsibility: Responsible Party
Planning Status: Primary
Urgency Indicator: Not reported
Action Anomaly: Not reported

Action Code: 003
Action: POTENTIALLY RESPONSIBLE PARTY REMEDIAL ACTION
Date Started: 11/16/12
Date Completed: / /
Priority Level: Not reported
Operable Unit: REGIONAL
Primary Responsibility: Responsible Party
Planning Status: Primary
Urgency Indicator: Not reported
Action Anomaly: Not reported

Action Code: 003
Action: REMOVAL ASSESSMENT
Date Started: 01/02/13
Date Completed: / /
Priority Level: Not reported
Operable Unit: SITEWIDE
Primary Responsibility: EPA Fund-Financed
Planning Status: Not reported
Urgency Indicator: Not reported
Action Anomaly: Not reported

Federal Register Details:
Fed Register Date: 02/11/91
Fed Register Volume: 56
Page Number: 5598

Fed Register Date: 10/15/84
Fed Register Volume: 49
Page Number: 40320

CORRACTS:

EPA ID: CAD095989778
EPA Region: 9
Area Name: ENTIRE FACILITY
Actual Date: 19840801
Action: CA049SI
NAICS Code(s): 334413
Semiconductor and Related Device Manufacturing
Original schedule date: Not reported
Schedule end date: Not reported

EPA ID: CAD095989778
EPA Region: 9
Area Name: ENTIRE FACILITY
Actual Date: 19960101
Action: CA210SF - CA Responsibility Referred To A Non-RCRA Federal Authority, Corrective Action at the facility or area referred to CERCLA

FAIRCHILD SEMICONDUCTOR CORP. (MOUNTAIN VIEW PLANT) (Continued) **1000260555**

NAICS Code(s): 334413
Semiconductor and Related Device Manufacturing
Original schedule date: Not reported
Schedule end date: Not reported

EPA ID: CAD095989778
EPA Region: 9
Area Name: ENTIRE FACILITY
Actual Date: 19840701
Action: CA049PA
NAICS Code(s): 334413
Semiconductor and Related Device Manufacturing
Original schedule date: Not reported
Schedule end date: Not reported

EPA ID: CAD095989778
EPA Region: 9
Area Name: ENTIRE FACILITY
Actual Date: 19840701
Action: CA074HI
NAICS Code(s): 334413
Semiconductor and Related Device Manufacturing
Original schedule date: Not reported
Schedule end date: Not reported

EPA ID: CAD095989778
EPA Region: 9
Area Name: ENTIRE FACILITY
Actual Date: 19840701
Action: CA075HI - CA Prioritization, Facility or area was assigned a high corrective action priority
NAICS Code(s): 334413
Semiconductor and Related Device Manufacturing
Original schedule date: Not reported
Schedule end date: Not reported

EPA ID: CAD095989778
EPA Region: 9
Area Name: ENTIRE FACILITY
Actual Date: 19840701
Action: CA029SF
NAICS Code(s): 334413
Semiconductor and Related Device Manufacturing
Original schedule date: Not reported
Schedule end date: Not reported

RCRA-TSDF:
Date form received by agency: 05/16/2008
Facility name: FAIRCHILD SEMICONUCTOR SYSTEM 3
Facility address: 313 FAIRCHILD DRIVE
MOUNTAIN VIEW, CA 94043
EPA ID: CAD095989778
Mailing address: 225 SCHLUMBERGER DRIVE
SUGAR LAND, TX 77478
Contact: DU BOIS (JOE) FERGUSON
Contact address: Not reported
Not reported

FAIRCHILD SEMICONDUCTOR CORP. (MOUNTAIN VIEW PLANT) (Continued) **1000260555**

Contact country: US
Contact telephone: (281) 285-3692
Contact email: DFERGUSON3@SUGAR-LAND.OILFIELD.SLB.COM
EPA Region: 09
Land type: Private
Classification: TSDF
Description: Handler is engaged in the treatment, storage or disposal of hazardous waste
Classification: Large Quantity Generator
Description: Handler: generates 1,000 kg or more of hazardous waste during any calendar month; or generates more than 1 kg of acutely hazardous waste during any calendar month; or generates more than 100 kg of any residue or contaminated soil, waste or other debris resulting from the cleanup of a spill, into or on any land or water, of acutely hazardous waste during any calendar month; or generates 1 kg or less of acutely hazardous waste during any calendar month, and accumulates more than 1 kg of acutely hazardous waste at any time; or generates 100 kg or less of any residue or contaminated soil, waste or other debris resulting from the cleanup of a spill, into or on any land or water, of acutely hazardous waste during any calendar month, and accumulates more than 100 kg of that material at any time

Owner/Operator Summary:
Owner/operator name: FAIRCHILD SEMICONDUCTOR CORP
Owner/operator address: 299 FAIRCHILD DR
MOUNTAIN VIEW, CA 94043
Owner/operator country: Not reported
Owner/operator telephone: (650) 960-1640
Legal status: Private
Owner/Operator Type: Owner
Owner/Op start date: Not reported
Owner/Op end date: Not reported

Owner/operator name: FAIRCHILD
Owner/operator address: 464 ELLIS STREET
CITY NOT REPORTED, CA 99999
Owner/operator country: Not reported
Owner/operator telephone: (415) 962-5011
Legal status: Private
Owner/Operator Type: Operator
Owner/Op start date: Not reported
Owner/Op end date: Not reported

Owner/operator name: SCHLUMBERGER TECHNOLOGY CORPORATION
Owner/operator address: 225 SCHLUMBERGER DRIVE
SUGAR LAND, TX 77478
Owner/operator country: US
Owner/operator telephone: Not reported
Legal status: Private
Owner/Operator Type: Owner
Owner/Op start date: 12/31/1979
Owner/Op end date: Not reported

Owner/operator name: WEISS ASSOCIATES
Owner/operator address: Not reported
Not reported
Owner/operator country: US

FAIRCHILD SEMICONDUCTOR CORP. (MOUNTAIN VIEW PLANT) (Continued) **1000260555**

Owner/operator telephone: Not reported
Legal status: Private
Owner/Operator Type: Operator
Owner/Op start date: 03/24/2006
Owner/Op end date: Not reported

Handler Activities Summary:
U.S. importer of hazardous waste: No
Mixed waste (haz. and radioactive): No
Recycler of hazardous waste: No
Transporter of hazardous waste: No
Treater, storer or disposer of HW: No
Underground injection activity: No
On-site burner exemption: No
Furnace exemption: No
Used oil fuel burner: No
Used oil processor: No
User oil refiner: No
Used oil fuel marketer to burner: No
Used oil Specification marketer: No
Used oil transfer facility: No
Used oil transporter: No

. Waste code: D010
. Waste name: SELENIUM

. Waste code: D029
. Waste name: 1,1-DICHLOROETHYLENE

. Waste code: D040
. Waste name: TRICHLORETHYLENE

. Waste code: F002
. Waste name: THE FOLLOWING SPENT HALOGENATED SOLVENTS: TETRACHLOROETHYLENE, METHYLENE CHLORIDE, TRICHLOROETHYLENE, 1,1,1-TRICHLOROETHANE, CHLOROBENZENE, 1,1,2-TRICHLORO-1,2,2-TRIFLUOROETHANE, ORTHO-DICHLOROBENZENE, TRICHLOROFLUOROMETHANE, AND 1,1,2, TRICHLOROETHANE; ALL SPENT SOLVENT MIXTURES/BLENDS CONTAINING, BEFORE USE, A TOTAL OF TEN PERCENT OR MORE (BY VOLUME) OF ONE OR MORE OF THE ABOVE HALOGENATED SOLVENTS OR THOSE SOLVENTS LISTED IN F001, F004, AND F005; AND STILL BOTTOMS FROM THE RECOVERY OF THESE SPENT SOLVENTS AND SPENT SOLVENT MIXTURES.

Historical Generators:
Date form received by agency: 02/28/2006
Site name: SYSTEM 3
Classification: Large Quantity Generator

. Waste code: 181
. Waste name: 181

. Waste code: 351
. Waste name: 351

. Waste code: D029
. Waste name: 1,1-DICHLOROETHYLENE

FAIRCHILD SEMICONDUCTOR CORP. (MOUNTAIN VIEW PLANT) (Continued) **1000260555**

. Waste code: F002
. Waste name: THE FOLLOWING SPENT HALOGENATED SOLVENTS: TETRACHLOROETHYLENE, METHYLENE CHLORIDE, TRICHLOROETHYLENE, 1,1,1-TRICHLOROETHANE, CHLOROBENZENE, 1,1,2-TRICHLORO-1,2,2-TRIFLUOROETHANE, ORTHO-DICHLOROBENZENE, TRICHLOROFLUOROMETHANE, AND 1,1,2, TRICHLOROETHANE; ALL SPENT SOLVENT MIXTURES/BLENDS CONTAINING, BEFORE USE, A TOTAL OF TEN PERCENT OR MORE (BY VOLUME) OF ONE OR MORE OF THE ABOVE HALOGENATED SOLVENTS OR THOSE SOLVENTS LISTED IN F001, F004, AND F005; AND STILL BOTTOMS FROM THE RECOVERY OF THESE SPENT SOLVENTS AND SPENT SOLVENT MIXTURES.

Date form received by agency: 07/08/2005
Site name: FAIRCHILD SEMICONDUCTOR SYS 3
Classification: Large Quantity Generator

. Waste code: D029
. Waste name: 1,1-DICHLOROETHYLENE

. Waste code: F002
. Waste name: THE FOLLOWING SPENT HALOGENATED SOLVENTS: TETRACHLOROETHYLENE, METHYLENE CHLORIDE, TRICHLOROETHYLENE, 1,1,1-TRICHLOROETHANE, CHLOROBENZENE, 1,1,2-TRICHLORO-1,2,2-TRIFLUOROETHANE, ORTHO-DICHLOROBENZENE, TRICHLOROFLUOROMETHANE, AND 1,1,2, TRICHLOROETHANE; ALL SPENT SOLVENT MIXTURES/BLENDS CONTAINING, BEFORE USE, A TOTAL OF TEN PERCENT OR MORE (BY VOLUME) OF ONE OR MORE OF THE ABOVE HALOGENATED SOLVENTS OR THOSE SOLVENTS LISTED IN F001, F004, AND F005; AND STILL BOTTOMS FROM THE RECOVERY OF THESE SPENT SOLVENTS AND SPENT SOLVENT MIXTURES.

Date form received by agency: 04/29/2004
Site name: FAIRCHILD SEMICONDUCTOR SYS 3
Classification: Large Quantity Generator

. Waste code: D002
. Waste name: CORROSIVE WASTE

. Waste code: D029
. Waste name: 1,1-DICHLOROETHYLENE

. Waste code: D040
. Waste name: TRICHLORETHYLENE

. Waste code: F002
. Waste name: THE FOLLOWING SPENT HALOGENATED SOLVENTS: TETRACHLOROETHYLENE, METHYLENE CHLORIDE, TRICHLOROETHYLENE, 1,1,1-TRICHLOROETHANE, CHLOROBENZENE, 1,1,2-TRICHLORO-1,2,2-TRIFLUOROETHANE, ORTHO-DICHLOROBENZENE, TRICHLOROFLUOROMETHANE, AND 1,1,2, TRICHLOROETHANE; ALL SPENT SOLVENT MIXTURES/BLENDS CONTAINING, BEFORE USE, A TOTAL OF TEN PERCENT OR MORE (BY VOLUME) OF ONE OR MORE OF THE ABOVE HALOGENATED SOLVENTS OR THOSE SOLVENTS LISTED IN F001, F004, AND F005; AND STILL BOTTOMS FROM THE RECOVERY OF THESE SPENT SOLVENTS AND SPENT SOLVENT MIXTURES.

Date form received by agency: 04/02/2004
Site name: FAIRCHILD SEMICONDUCTOR SYS 3
Classification: Large Quantity Generator

FAIRCHILD SEMICONDUCTOR CORP. (MOUNTAIN VIEW PLANT) (Continued) **1000260555**

. Waste code: D002
. Waste name: CORROSIVE WASTE

. Waste code: D010
. Waste name: SELENIUM

. Waste code: D029
. Waste name: 1,1-DICHLOROETHYLENE

. Waste code: D040
. Waste name: TRICHLORETHYLENE

. Waste code: F002
. Waste name: THE FOLLOWING SPENT HALOGENATED SOLVENTS: TETRACHLOROETHYLENE, METHYLENE CHLORIDE, TRICHLOROETHYLENE, 1,1,1-TRICHLOROETHANE, CHLOROBENZENE, 1,1,2-TRICHLORO-1,2,2-TRIFLUOROETHANE, ORTHO-DICHLOROBENZENE, TRICHLOROFLUOROMETHANE, AND 1,1,2, TRICHLOROETHANE; ALL SPENT SOLVENT MIXTURES/BLENDS CONTAINING, BEFORE USE, A TOTAL OF TEN PERCENT OR MORE (BY VOLUME) OF ONE OR MORE OF THE ABOVE HALOGENATED SOLVENTS OR THOSE SOLVENTS LISTED IN F001, F004, AND F005; AND STILL BOTTOMS FROM THE RECOVERY OF THESE SPENT SOLVENTS AND SPENT SOLVENT MIXTURES.

Date form received by agency: 02/28/2002
Site name: FAIRCHILD SEMICONDUCTOR
Classification: Large Quantity Generator

. Waste code: D004
. Waste name: ARSENIC

. Waste code: D007
. Waste name: CHROMIUM

. Waste code: D011
. Waste name: SILVER

. Waste code: F002
. Waste name: THE FOLLOWING SPENT HALOGENATED SOLVENTS: TETRACHLOROETHYLENE, METHYLENE CHLORIDE, TRICHLOROETHYLENE, 1,1,1-TRICHLOROETHANE, CHLOROBENZENE, 1,1,2-TRICHLORO-1,2,2-TRIFLUOROETHANE, ORTHO-DICHLOROBENZENE, TRICHLOROFLUOROMETHANE, AND 1,1,2, TRICHLOROETHANE; ALL SPENT SOLVENT MIXTURES/BLENDS CONTAINING, BEFORE USE, A TOTAL OF TEN PERCENT OR MORE (BY VOLUME) OF ONE OR MORE OF THE ABOVE HALOGENATED SOLVENTS OR THOSE SOLVENTS LISTED IN F001, F004, AND F005; AND STILL BOTTOMS FROM THE RECOVERY OF THESE SPENT SOLVENTS AND SPENT SOLVENT MIXTURES.

Date form received by agency: 09/04/2001
Site name: FAIRCHILD TOWER NO 3
Classification: Small Quantity Generator

. Waste code: F002
. Waste name: THE FOLLOWING SPENT HALOGENATED SOLVENTS: TETRACHLOROETHYLENE, METHYLENE CHLORIDE, TRICHLOROETHYLENE, 1,1,1-TRICHLOROETHANE, CHLOROBENZENE, 1,1,2-TRICHLORO-1,2,2-TRIFLUOROETHANE, ORTHO-DICHLOROBENZENE, TRICHLOROFLUOROMETHANE, AND 1,1,2, TRICHLOROETHANE; ALL SPENT SOLVENT MIXTURES/BLENDS CONTAINING, BEFORE

FAIRCHILD SEMICONDUCTOR CORP. (MOUNTAIN VIEW PLANT) (Continued) **1000260555**

USE, A TOTAL OF TEN PERCENT OR MORE (BY VOLUME) OF ONE OR MORE OF THE ABOVE HALOGENATED SOLVENTS OR THOSE SOLVENTS LISTED IN F001, F004, AND F005; AND STILL BOTTOMS FROM THE RECOVERY OF THESE SPENT SOLVENTS AND SPENT SOLVENT MIXTURES.

Date form received by agency: 10/12/2000
Site name: FAIRCHILD SEMICONDUCTOR CORPORATION
Classification: Large Quantity Generator

Date form received by agency: 04/15/1999
Site name: FAIRCHILD SEMICONDUCTOR CORPORATION
Classification: Large Quantity Generator

Date form received by agency: 09/01/1996
Site name: FAIRCHILD TOWER NO 3
Classification: Small Quantity Generator

Date form received by agency: 04/03/1991
Site name: NATIONAL SEMICONDUCTOR
Classification: Large Quantity Generator

Corrective Action Summary:
Event date: 07/01/1984
Event: CA029SF

Event date: 07/01/1984
Event: CA049PA

Event date: 07/01/1984
Event: CA Prioritization, Facility or area was assigned a high corrective action priority.

Event date: 07/01/1984
Event: CA074HI

Event date: 08/01/1984
Event: CA049SI

Event date: 01/01/1996
Event: CA Responsibility Referred To A Non-RCRA Federal Authority, Corrective Action at the facility or area referred to CERCLA.

Facility Has Received Notices of Violations:
Regulation violated: Not reported
Area of violation: TSD - General
Date violation determined: 09/15/1988
Date achieved compliance: 11/30/1988
Violation lead agency: State
Enforcement action: WRITTEN INFORMAL
Enforcement action date: 10/29/1988
Enf. disposition status: Not reported
Enf. disp. status date: Not reported
Enforcement lead agency: State
Proposed penalty amount: Not reported
Final penalty amount: Not reported
Paid penalty amount: Not reported

FAIRCHILD SEMICONDUCTOR CORP. (MOUNTAIN VIEW PLANT) (Continued) **1000260555**

Regulation violated: Not reported
Area of violation: LDR - General
Date violation determined: 09/15/1988
Date achieved compliance: 11/30/1988
Violation lead agency: State
Enforcement action: WRITTEN INFORMAL
Enforcement action date: 10/29/1988
Enf. disposition status: Not reported
Enf. disp. status date: Not reported
Enforcement lead agency: State
Proposed penalty amount: Not reported
Final penalty amount: Not reported
Paid penalty amount: Not reported

Regulation violated: Not reported
Area of violation: TSD - Closure/Post-Closure
Date violation determined: 09/15/1988
Date achieved compliance: 11/30/1988
Violation lead agency: State
Enforcement action: WRITTEN INFORMAL
Enforcement action date: 10/29/1988
Enf. disposition status: Not reported
Enf. disp. status date: Not reported
Enforcement lead agency: State
Proposed penalty amount: Not reported
Final penalty amount: Not reported
Paid penalty amount: Not reported

Regulation violated: Not reported
Area of violation: TSD - Financial Requirements
Date violation determined: 09/07/1988
Date achieved compliance: 11/08/1988
Violation lead agency: State
Enforcement action: WRITTEN INFORMAL
Enforcement action date: 10/17/1988
Enf. disposition status: Not reported
Enf. disp. status date: Not reported
Enforcement lead agency: State
Proposed penalty amount: Not reported
Final penalty amount: Not reported
Paid penalty amount: Not reported

Evaluation Action Summary:
Evaluation date: 02/05/1992
Evaluation: FINANCIAL RECORD REVIEW
Area of violation: Not reported
Date achieved compliance: Not reported
Evaluation lead agency: State

Evaluation date: 01/30/1992
Evaluation: COMPLIANCE EVALUATION INSPECTION ON-SITE
Area of violation: Not reported
Date achieved compliance: Not reported
Evaluation lead agency: State

Evaluation date: 10/31/1990
Evaluation: FINANCIAL RECORD REVIEW

FAIRCHILD SEMICONDUCTOR CORP. (MOUNTAIN VIEW PLANT) (Continued) **1000260555**

Area of violation: Not reported
Date achieved compliance: Not reported
Evaluation lead agency: State

Evaluation date: 10/16/1990
Evaluation: COMPLIANCE EVALUATION INSPECTION ON-SITE
Area of violation: Not reported
Date achieved compliance: Not reported
Evaluation lead agency: State

Evaluation date: 09/15/1988
Evaluation: FOCUSED COMPLIANCE INSPECTION
Area of violation: LDR - General
Date achieved compliance: 11/30/1988
Evaluation lead agency: State

Evaluation date: 09/15/1988
Evaluation: COMPLIANCE EVALUATION INSPECTION ON-SITE
Area of violation: TSD - General
Date achieved compliance: 11/30/1988
Evaluation lead agency: State

Evaluation date: 09/15/1988
Evaluation: COMPLIANCE EVALUATION INSPECTION ON-SITE
Area of violation: TSD - Closure/Post-Closure
Date achieved compliance: 11/30/1988
Evaluation lead agency: State

Evaluation date: 09/07/1988
Evaluation: FINANCIAL RECORD REVIEW
Area of violation: TSD - Financial Requirements
Date achieved compliance: 11/08/1988
Evaluation lead agency: State

US ENG CONTROLS:
EPA ID: CAD095989778
Site ID: 0901680
Name: FAIRCHILD SEMICONDUCTOR CORP. (MOUNTAIN VIEW PLANT)
Address: 464 ELLIS ST
MOUNTAIN VIEW, CA 94042
EPA Region: 09
County: SANTA CLARA
Event Code: Not reported
Actual Date: 08/25/2010
Contact Name: Not reported
Contact Phone and Ext: Not reported
Event Code Description: Not reported

Action ID: 002
Action Name: Explanation Of Significant Differences
Action Completion date: 04/16/1996
Operable Unit: 01
Contaminated Media : Groundwater
Engineering Control: Carbon Adsorption
Contact Name: Not reported
Contact Phone and Ext: Not reported
Event Code Description: Not reported

FAIRCHILD SEMICONDUCTOR CORP. (MOUNTAIN VIEW PLANT) (Continued) **1000260555**

Action ID: 001
Action Name: RECORD OF DECISION
Action Completion date: 06/09/1989
Operable Unit: 01
Contaminated Media : Groundwater
Engineering Control: Air Stripping
Contact Name: Not reported
Contact Phone and Ext: Not reported
Event Code Description: Not reported

Action ID: 001
Action Name: RECORD OF DECISION
Action Completion date: 06/09/1989
Operable Unit: 01
Contaminated Media : Groundwater
Engineering Control: Discharge
Contact Name: Not reported
Contact Phone and Ext: Not reported
Event Code Description: Not reported

Action ID: 001
Action Name: RECORD OF DECISION
Action Completion date: 06/09/1989
Operable Unit: 01
Contaminated Media : Groundwater
Engineering Control: Extraction
Contact Name: Not reported
Contact Phone and Ext: Not reported
Event Code Description: Not reported

Action ID: 001
Action Name: RECORD OF DECISION
Action Completion date: 06/09/1989
Operable Unit: 01
Contaminated Media : Groundwater
Engineering Control: Hydraulic Control
Contact Name: Not reported
Contact Phone and Ext: Not reported
Event Code Description: Not reported

Action ID: 001
Action Name: RECORD OF DECISION
Action Completion date: 06/09/1989
Operable Unit: 01
Contaminated Media : Groundwater
Engineering Control: Liquid Phase Carbon Adsorption
Contact Name: Not reported
Contact Phone and Ext: Not reported
Event Code Description: Not reported

Action ID: 001
Action Name: RECORD OF DECISION
Action Completion date: 06/09/1989
Operable Unit: 01
Contaminated Media : Groundwater
Engineering Control: Seal well
Contact Name: Not reported

FAIRCHILD SEMICONDUCTOR CORP. (MOUNTAIN VIEW PLANT) (Continued) **1000260555**

Contact Phone and Ext: Not reported
Event Code Description: Not reported

Action ID: 001
Action Name: RECORD OF DECISION
Action Completion date: 06/09/1989
Operable Unit: 01
Contaminated Media : Soil
Engineering Control: Aeration
Contact Name: Not reported
Contact Phone and Ext: Not reported
Event Code Description: Not reported

Action ID: 001
Action Name: RECORD OF DECISION
Action Completion date: 06/09/1989
Operable Unit: 01
Contaminated Media : Soil
Engineering Control: Carbon Adsorption
Contact Name: Not reported
Contact Phone and Ext: Not reported
Event Code Description: Not reported

Action ID: 001
Action Name: RECORD OF DECISION
Action Completion date: 06/09/1989
Operable Unit: 01
Contaminated Media : Soil
Engineering Control: Dewatering
Contact Name: Not reported
Contact Phone and Ext: Not reported
Event Code Description: Not reported

Action ID: 001
Action Name: RECORD OF DECISION
Action Completion date: 06/09/1989
Operable Unit: 01
Contaminated Media : Soil
Engineering Control: Excavation
Contact Name: Not reported
Contact Phone and Ext: Not reported
Event Code Description: Not reported

Action ID: 001
Action Name: RECORD OF DECISION
Action Completion date: 06/09/1989
Operable Unit: 01
Contaminated Media : Soil
Engineering Control: Soil Vapor Extraction (in-situ)
Contact Name: Not reported
Contact Phone and Ext: Not reported
Event Code Description: Not reported

Action ID: 001
Action Name: RECORD OF DECISION
Action Completion date: 06/09/1989
Operable Unit: 01

FAIRCHILD SEMICONDUCTOR CORP. (MOUNTAIN VIEW PLANT) (Continued) **1000260555**

Contaminated Media : Soil
Engineering Control: Treatment, (N.O.S.)
Contact Name: Not reported
Contact Phone and Ext: Not reported
Event Code Description: Not reported

Action ID: 001
Action Name: ROD Amendment
Action Completion date: 08/16/2010
Operable Unit: 01
Contaminated Media : Soil Gas
Engineering Control: Enhanced Interior Ventilation
Contact Name: Not reported
Contact Phone and Ext: Not reported
Event Code Description: Not reported

Action ID: 001
Action Name: ROD Amendment
Action Completion date: 08/16/2010
Operable Unit: 01
Contaminated Media : Soil Gas
Engineering Control: Indoor Air Monitoring
Contact Name: Not reported
Contact Phone and Ext: Not reported
Event Code Description: Not reported

Action ID: 001
Action Name: ROD Amendment
Action Completion date: 08/16/2010
Operable Unit: 01
Contaminated Media : Soil Gas
Engineering Control: Passive Ventilation System
Contact Name: Not reported
Contact Phone and Ext: Not reported
Event Code Description: Not reported

Action ID: 001
Action Name: ROD Amendment
Action Completion date: 08/16/2010
Operable Unit: 01
Contaminated Media : Soil Gas
Engineering Control: Sealing (seal cracks in foundations etc.)
Contact Name: Not reported
Contact Phone and Ext: Not reported
Event Code Description: Not reported

Action ID: 001
Action Name: ROD Amendment
Action Completion date: 08/16/2010
Operable Unit: 01
Contaminated Media : Soil Gas
Engineering Control: Sub-Membrane Depressurization
Contact Name: Not reported
Contact Phone and Ext: Not reported
Event Code Description: Not reported

Action ID: 001

FAIRCHILD SEMICONDUCTOR CORP. (MOUNTAIN VIEW PLANT) (Continued) **1000260555**

Action Name: ROD Amendment
Action Completion date: 08/16/2010
Operable Unit: 01
Contaminated Media : Soil Gas
Engineering Control: Sub-Slab Depressurization System
Contact Name: Not reported
Contact Phone and Ext: Not reported
Event Code Description: Not reported

Action ID: 001
Action Name: ROD Amendment
Action Completion date: 08/16/2010
Operable Unit: 01
Contaminated Media : Soil Gas
Engineering Control: Vapor Barrier
Contact Name: Not reported
Contact Phone and Ext: Not reported
Event Code Description: Not reported

US INST CONTROL:
EPA ID: CAD095989778
Site ID: 0901680
Name: FAIRCHILD SEMICONDUCTOR CORP. (MOUNTAIN VIEW PLANT)
Action Name: ROD Amendment
Address: 464 ELLIS ST
MOUNTAIN VIEW, CA 94042
EPA Region: 09
County: SANTA CLARA
Event Code: Not reported
Inst. Control: Building, Demolition, or Excavation Regulation
Actual Date: 08/25/2010
Complet. Date: 08/16/2010
Operable Unit: 01
Contaminated Media : Soil Gas
Contact Name : Not reported
Contact Phone and Ext : Not reported
Event Code Description: Not reported

EPA ID: CAD095989778
Site ID: 0901680
Name: FAIRCHILD SEMICONDUCTOR CORP. (MOUNTAIN VIEW PLANT)
Action Name: ROD Amendment
Address: 464 ELLIS ST
MOUNTAIN VIEW, CA 94042
EPA Region: 09
County: SANTA CLARA
Event Code: Not reported
Inst. Control: Covenant
Actual Date: 08/25/2010
Complet. Date: 08/16/2010
Operable Unit: 01
Contaminated Media : Soil Gas
Contact Name : Not reported
Contact Phone and Ext : Not reported
Event Code Description: Not reported

FAIRCHILD SEMICONDUCTOR CORP. (MOUNTAIN VIEW PLANT) (Continued) **1000260555**

EPA ID: CAD095989778
Site ID: 0901680
Name: FAIRCHILD SEMICONDUCTOR CORP. (MOUNTAIN VIEW PLANT)
Action Name: ROD Amendment
Address: 464 ELLIS ST
MOUNTAIN VIEW, CA 94042
EPA Region: 09
County: SANTA CLARA
Event Code: Not reported
Inst. Control: Deed Notices
Actual Date: 08/25/2010
Complet. Date: 08/16/2010
Operable Unit: 01
Contaminated Media : Soil Gas
Contact Name : Not reported
Contact Phone and Ext : Not reported
Event Code Description: Not reported

EPA ID: CAD095989778
Site ID: 0901680
Name: FAIRCHILD SEMICONDUCTOR CORP. (MOUNTAIN VIEW PLANT)
Action Name: ROD Amendment
Address: 464 ELLIS ST
MOUNTAIN VIEW, CA 94042
EPA Region: 09
County: SANTA CLARA
Event Code: Not reported
Inst. Control: Easement
Actual Date: 08/25/2010
Complet. Date: 08/16/2010
Operable Unit: 01
Contaminated Media : Soil Gas
Contact Name : Not reported
Contact Phone and Ext : Not reported
Event Code Description: Not reported

EPA ID: CAD095989778
Site ID: 0901680
Name: FAIRCHILD SEMICONDUCTOR CORP. (MOUNTAIN VIEW PLANT)
Action Name: ROD Amendment
Address: 464 ELLIS ST
MOUNTAIN VIEW, CA 94042
EPA Region: 09
County: SANTA CLARA
Event Code: Not reported
Inst. Control: Notices to State Regulators Before Changes in Land Ownership
Actual Date: 08/25/2010
Complet. Date: 08/16/2010
Operable Unit: 01
Contaminated Media : Soil Gas
Contact Name : Not reported
Contact Phone and Ext : Not reported
Event Code Description: Not reported

ROD:
Full-text of USEPA Record of Decision(s) is available from EDR.

FAIRCHILD SEMICONDUCTOR CORP. (MOUNTAIN VIEW PLANT) (Continued) **1000260555**

PRP name:
AIR PRODUCTS & CHEMICALS, INC.
BRE PROPERTIES
FAIRCHILD CAMERA & INSTRUMENT CORP.
FAIRCHILD CAMERA & INSTRUMENT CORP.
FAIRCHILD CO.
FAIRCHILD SEMICONDUCTOR CORPORATION
GENERAL INSTRUMENT CO.
GENERAL INSTRUMENT CO.
GOLDEN GATE INVESTMENTS
GTE CORP.
HAURY PROPERTIES
INTEL CORP.
INTEL CORP.
JACK DYMOND ASSOCIATES
JAY PAUL COMPANY
MOFFETT FIELD NAS
NASA AMES
NATIONAL SEMICONDUCTOR
NEC ELECTRONICS AMERICA
NEC ELECTRONICS, INC.
NEC ELECTRONICS, INC.
RAYTHEON CO.
RAYTHEON CO.
RENAULT AND HANDLEY
SCHLUMBERGER TECHNOLOGY CORPORATION
SILTEC CORP.
SILTEC CORP.
SMI HOLDING, LLC
SOBRATO DEVELOPMENT CO.
SOBRATO DEVELOPMENT CO.
SUMCO PHOENIX CORP
SUMMIT CORP. OF AMERICA
TECHNITRON
TRACOR X-RAY, INC.
UNION CARBIDE CORPORATION
VISHAY GSI CORP.

123
ESE
1/2-1
0.987 mi.
5211 ft.

Relative:
Higher

Actual:
52 ft.

AIR PRODS & CHEMS INC **1000128799**
465 N WHISMAN RD
MOUNTAIN VIEW, CA 94043

SEMS-ARCHIVE
RCRA-TSDF **CAD001728740**
CA ENVIROSTOR
CA SWEEPS UST
CA HIST UST
CA FID UST
RCRA NonGen / NLR
FINDS
CA HWP
ECHO

SEMS-ARCHIVE:
Site ID: 900371
EPA ID: CAD001728740
Federal Facility: N
NPL: Not on the NPL
Non NPL Status: NFRAP-Site does not qualify for the NPL based on existing information

Following information was gathered from the prior CERCLIS update completed in 10/2013:
Site ID: 0900371
Federal Facility: Not a Federal Facility

AIR PRODS & CHEMS INC (Continued) **1000128799**

NPL Status: Not on the NPL
Non NPL Status: NFRAP-Site does not qualify for the NPL based on existing information

CERCLIS-NFRAP Site Contact Details:
Contact Sequence ID: 13288203.00000
Person ID: 13003854.00000

Contact Sequence ID: 13293798.00000
Person ID: 13003858.00000

Contact Sequence ID: 13299656.00000
Person ID: 13004003.00000

CERCLIS-NFRAP Assessment History:
Action: DISCOVERY
Date Started: / /
Date Completed: 04/01/91
Priority Level: Not reported

Action: ARCHIVE SITE
Date Started: / /
Date Completed: 10/10/00
Priority Level: Not reported

Action: PRELIMINARY ASSESSMENT
Date Started: / /
Date Completed: 06/28/00
Priority Level: NFRAP-Site does not qualify for the NPL based on existing information

RCRA-TSDF:
Date form received by agency: 08/09/1993
Facility name: AIR PRODS & CHEMS INC
Facility address: 465 N WHISMAN RD
MOUNTAIN VIEW, CA 94043
EPA ID: CAD001728740
Mailing address: 465 NORTH WHISMAN RD
MOUNTAIN VIEW, CA 94043
Contact: Not reported
Contact address: Not reported
Not reported
Contact country: US
Contact telephone: Not reported
Contact email: Not reported
EPA Region: 09
Land type: Facility is not located on Indian land. Additional information is not known.
Classification: TSDF
Description: Handler is engaged in the treatment, storage or disposal of hazardous waste
Classification: Non-Generator
Description: Handler: Non-Generators do not presently generate hazardous waste

Owner/Operator Summary:
Owner/operator name: AIR PRODUCTS AND CHEMICALS INC
Owner/operator address: P O BOX 538
ALLENTOWN, PA 18105

AIR PRODS & CHEMS INC (Continued) **1000128799**

Owner/operator country: Not reported
Owner/operator telephone: (415) 961-4560
Legal status: Private
Owner/Operator Type: Owner
Owner/Op start date: Not reported
Owner/Op end date: Not reported

Owner/operator name: AIR PRODUCTS AND CHEMICALS INC
Owner/operator address: P O BOX 538
CITY NOT REPORTED, PA 99999
Owner/operator country: Not reported
Owner/operator telephone: (415) 961-4560
Legal status: Private
Owner/Operator Type: Operator
Owner/Op start date: Not reported
Owner/Op end date: Not reported

Handler Activities Summary:
U.S. importer of hazardous waste: No
Mixed waste (haz. and radioactive): No
Recycler of hazardous waste: No
Transporter of hazardous waste: No
Treater, storer or disposer of HW: No
Underground injection activity: No
On-site burner exemption: No
Furnace exemption: No
Used oil fuel burner: No
Used oil processor: No
User oil refiner: No
Used oil fuel marketer to burner: No
Used oil Specification marketer: No
Used oil transfer facility: No
Used oil transporter: No

Historical Generators:
Date form received by agency: 08/18/1980
Site name: AIR PRODS & CHEMS INC
Classification: Large Quantity Generator

Corrective Action Summary:
Event date: 01/01/1990
Event: CA029ST

Facility Has Received Notices of Violations:
Regulation violated: Not reported
Area of violation: Generators - General
Date violation determined: 03/23/1989
Date achieved compliance: 05/30/1989
Violation lead agency: State
Enforcement action: WRITTEN INFORMAL
Enforcement action date: 05/05/1989
Enf. disposition status: Not reported
Enf. disp. status date: Not reported
Enforcement lead agency: State
Proposed penalty amount: Not reported

AIR PRODS & CHEMS INC (Continued) **1000128799**

Final penalty amount: Not reported
Paid penalty amount: Not reported

Regulation violated: Not reported
Area of violation: Generators - General
Date violation determined: 03/16/1987
Date achieved compliance: 04/17/1987
Violation lead agency: State
Enforcement action: WRITTEN INFORMAL
Enforcement action date: 04/17/1987
Enf. disposition status: Not reported
Enf. disp. status date: Not reported
Enforcement lead agency: State
Proposed penalty amount: Not reported
Final penalty amount: Not reported
Paid penalty amount: Not reported

Evaluation Action Summary:
Evaluation date: 03/23/1989
Evaluation: COMPLIANCE EVALUATION INSPECTION ON-SITE
Area of violation: Generators - General
Date achieved compliance: 05/30/1989
Evaluation lead agency: State

Evaluation date: 03/07/1989
Evaluation: FINANCIAL RECORD REVIEW
Area of violation: Not reported
Date achieved compliance: Not reported
Evaluation lead agency: State

Evaluation date: 09/08/1987
Evaluation: FINANCIAL RECORD REVIEW
Area of violation: Not reported
Date achieved compliance: Not reported
Evaluation lead agency: State

Evaluation date: 03/16/1987
Evaluation: COMPLIANCE EVALUATION INSPECTION ON-SITE
Area of violation: Generators - General
Date achieved compliance: 04/17/1987
Evaluation lead agency: State

Evaluation date: 12/26/1985
Evaluation: FINANCIAL RECORD REVIEW
Area of violation: Not reported
Date achieved compliance: Not reported
Evaluation lead agency: State

Evaluation date: 07/25/1985
Evaluation: COMPLIANCE EVALUATION INSPECTION ON-SITE
Area of violation: Not reported
Date achieved compliance: Not reported
Evaluation lead agency: State

Evaluation date: 07/12/1984
Evaluation: COMPLIANCE EVALUATION INSPECTION ON-SITE
Area of violation: Not reported

AIR PRODS & CHEMS INC (Continued) **1000128799**

Date achieved compliance: Not reported
Evaluation lead agency: State

Evaluation date: 05/12/1984
Evaluation: COMPLIANCE EVALUATION INSPECTION ON-SITE
Area of violation: Not reported
Date achieved compliance: Not reported
Evaluation lead agency: State

ENVIROSTOR:
Facility ID: 80001521
Status: No Further Action
Status Date: 12/07/2011
Site Code: Not reported
Site Type: Corrective Action
Site Type Detailed: Corrective Action
Acres: 5
NPL: NO
Regulatory Agencies: SMBRP
Lead Agency: SMBRP
Program Manager: Mark Piros
Supervisor: Mark Piros
Division Branch: Cleanup Berkeley
Assembly: 24
Senate: 13
Special Program: Not reported
Restricted Use: NO
Site Mgmt Req: NONE SPECIFIED
Funding: Not reported
Latitude: 37.40120
Longitude: -122.0581
APN: NONE SPECIFIED
Past Use: NONE
Potential COC: 1,1,1-Trichloroethane (TCA Xylenes
Confirmed COC: 30026-NO 30593-NO
Potential Description: NMA
Alias Name: CAD001728740
Alias Type: EPA Identification Number
Alias Name: 110002629148
Alias Type: EPA (FRS #)
Alias Name: 80001521
Alias Type: Envirostor ID Number

Completed Info:
Completed Area Name: PROJECT WIDE
Completed Sub Area Name: Not reported
Completed Document Type: Preliminary Assessment Report
Completed Date: 12/02/2011
Comments: The documents reviewed by DTSC in making a no further action determination included an environmental sampling results report, Phase I environmental site assessment report, soil management plan, and sub-slab pressurization startup testing and air sampling report.

Completed Area Name: PROJECT WIDE
Completed Sub Area Name: Not reported
Completed Document Type: No Further Action Letter
Completed Date: 12/07/2011
Comments: DTSC issued a letter concluding no further action is required at the

AIR PRODS & CHEMS INC (Continued) **1000128799**

site. DTSC's determination was based on its review of a U.S. December 7, 2005 EPA letter and four site-specific technical documents that are identified in the no further action letter and are available on EnviroStor.

Future Area Name: Not reported
Future Sub Area Name: Not reported
Future Document Type: Not reported
Future Due Date: Not reported
Schedule Area Name: Not reported
Schedule Sub Area Name: Not reported
Schedule Document Type: Not reported
Schedule Due Date: Not reported
Schedule Revised Date: Not reported

SWEEPS UST:
Status: Not reported
Comp Number: 4546
Number: Not reported
Board Of Equalization: Not reported
Referral Date: Not reported
Action Date: Not reported
Created Date: Not reported
Owner Tank Id: Not reported
SWRCB Tank Id: 43-005-004546-000001
Tank Status: Not reported
Capacity: 7500
Active Date: Not reported
Tank Use: M.V. FUEL
STG: PRODUCT
Content: REG UNLEADED
Number Of Tanks: 2

Status: Not reported
Comp Number: 4546
Number: Not reported
Board Of Equalization: Not reported
Referral Date: Not reported
Action Date: Not reported
Created Date: Not reported
Owner Tank Id: Not reported
SWRCB Tank Id: 43-005-004546-000002
Tank Status: Not reported
Capacity: 2000
Active Date: Not reported
Tank Use: M.V. FUEL
STG: PRODUCT
Content: REG UNLEADED
Number Of Tanks: Not reported

HIST UST:
File Number: 0002CD6A
URL: http://geotracker.waterboards.ca.gov/ustpdfs/pdf/0002CD6A.pdf
Region: STATE
Facility ID: 00000004546
Facility Type: Other

AIR PRODS & CHEMS INC (Continued) **1000128799**

Other Type:	INDUSTRIAL GAS DISTR
Contact Name:	Not reported
Telephone:	4159614560
Owner Name:	AIR PRODUCTS AND CHEMICALS, IN
Owner Address:	P.O. BOX 538
Owner City,St,Zip:	ALLENTOWN, PA 18105
Total Tanks:	0002
Tank Num:	001
Container Num:	MV-1
Year Installed:	1968
Tank Capacity:	00007500
Tank Used for:	PRODUCT
Type of Fuel:	UNLEADED
Container Construction Thickness:	Not reported
Leak Detection:	Stock Inventor, 10
Tank Num:	002
Container Num:	MV-2
Year Installed:	1968
Tank Capacity:	00002000
Tank Used for:	PRODUCT
Type of Fuel:	UNLEADED
Container Construction Thickness:	Not reported
Leak Detection:	Stock Inventor, 10

Click here for Geo Tracker PDF:

CA FID UST:

Facility ID:	43002585
Regulated By:	UTNKI
Regulated ID:	00004546
Cortese Code:	Not reported
SIC Code:	Not reported
Facility Phone:	4159614560
Mail To:	Not reported
Mailing Address:	465 N WHISMAN RD
Mailing Address 2:	Not reported
Mailing City,St,Zip:	MOUNTAIN VIEW 94043
Contact:	Not reported
Contact Phone:	Not reported
DUNs Number:	Not reported
NPDES Number:	Not reported
EPA ID:	Not reported
Comments:	Not reported
Status:	Inactive

FINDS:

Registry ID: 110002629148

Environmental Interest/Information System

RCRAInfo is a national information system that supports the Resource Conservation and Recovery Act (RCRA) program through the tracking of events and activities related to facilities that generate, transport, and treat, store, or dispose of hazardous waste. RCRAInfo allows RCRA

AIR PRODS & CHEMS INC (Continued) **1000128799**

program staff to track the notification, permit, compliance, and corrective action activities required under RCRA.

HWP:

EPA Id:	CAD001728740
Cleanup Status:	PROTECTIVE FILER
Latitude:	37.40120
Longitude:	-122.0581
Facility Type:	Historical - Non-Operating
Facility Size:	Not reported
Team:	Not reported
Supervisor:	Not reported
Site Code:	Not reported
Assembly District:	24
Senate District:	13
Public Information Officer:	Not reported
Public Information Officer:	Not reported

Activities:

EPA Id:	CAD001728740
Facility Type:	Historical - Non-Operating
Unit Names:	Not reported
Event Description:	Protective Filer Status - PROTECTIVE FILER (RECEIVED)
Actual Date:	08/02/1985

Alias:

EPA Id:	CAD001728740
Facility Type:	Historical - Non-Operating
Alias Type:	FRS
Alias:	110002629148

ECHO:

Envid:	1000128799
Registry ID:	110002629148
DFR URL:	http://echo.epa.gov/detailed_facility_report?fid=110002629148

Count: 9 records. ORPHAN SUMMARY

City	EDR ID	Site Name	Site Address	Zip	Database(s)
MOFFETT FIELD	S107996346	MOFFETT FIELD NAS-TANK 28	BG 563 N OF MACON RD		CA LUST
MOFFETT FIELD	S107996358	MOFFETT FIELD NAS-TANK 69	BDG 47 MACON RD		CA LUST
MOFFETT FIELD	S107996343	MOFFETT FIELD NAS-TANK 15	MOFFETT FIELD		CA LUST
MOFFETT FIELD	S106929784	NASA AMES RESEARCH CENTER	MOFFETT FIELD	94035	CA LUST, CA SWEEPS UST
MOFFETT FIELD	S107996345	MOFFETT FIELD NAS-TANK 26	N OF MACON RD		CA LUST
MOUNTAIN VIEW	S101482408	MOUNTAIN VIEW LANDFILL GAS RECOVER	BETW CHARLESTON SLOUGH & STEVE	94042	CA ENVIROSTOR
MOUNTAIN VIEW	S107997074	U.S. NAVY HOUSING PROJECT	COR OF MOFFETT & MIDDLEFIELD		CA LUST
MOUNTAIN VIEW	S101482380	SOUTHERN PACIFIC RAILROAD	MOUNTAIN VIEW RAIL STATION	94035	CA ENVIROSTOR
MOUNTAIN VIEW	S105693288	GOODSELL VOCKE INC	1401 STIERLIN RD	94043	CA SLIC

GOVERNMENT RECORDS SEARCHED / DATA CURRENCY TRACKING

To maintain currency of the following federal and state databases, EDR contacts the appropriate governmental agency on a monthly or quarterly basis, as required.

Number of Days to Update: Provides confirmation that EDR is reporting records that have been updated within 90 days from the date the government agency made the information available to the public.

STANDARD ENVIRONMENTAL RECORDS

Federal NPL site list

NPL: National Priority List

National Priorities List (Superfund). The NPL is a subset of CERCLIS and identifies over 1,200 sites for priority cleanup under the Superfund Program. NPL sites may encompass relatively large areas. As such, EDR provides polygon coverage for over 1,000 NPL site boundaries produced by EPA's Environmental Photographic Interpretation Center (EPIC) and regional EPA offices.

Date of Government Version: 12/05/2016
Date Data Arrived at EDR: 01/05/2017
Date Made Active in Reports: 02/03/2017
Number of Days to Update: 29

Source: EPA
Telephone: N/A
Last EDR Contact: 01/05/2017
Next Scheduled EDR Contact: 04/17/2017
Data Release Frequency: Quarterly

NPL Site Boundaries

Sources:

EPA's Environmental Photographic Interpretation Center (EPIC)
Telephone: 202-564-7333

EPA Region 1
Telephone 617-918-1143

EPA Region 6
Telephone: 214-655-6659

EPA Region 3
Telephone 215-814-5418

EPA Region 7
Telephone: 913-551-7247

EPA Region 4
Telephone 404-562-8033

EPA Region 8
Telephone: 303-312-6774

EPA Region 5
Telephone 312-886-6686

EPA Region 9
Telephone: 415-947-4246

EPA Region 10
Telephone 206-553-8665

Proposed NPL: Proposed National Priority List Sites

A site that has been proposed for listing on the National Priorities List through the issuance of a proposed rule in the Federal Register. EPA then accepts public comments on the site, responds to the comments, and places on the NPL those sites that continue to meet the requirements for listing.

Date of Government Version: 12/05/2016
Date Data Arrived at EDR: 01/05/2017
Date Made Active in Reports: 02/03/2017
Number of Days to Update: 29

Source: EPA
Telephone: N/A
Last EDR Contact: 01/05/2017
Next Scheduled EDR Contact: 04/17/2017
Data Release Frequency: Quarterly

NPL LIENS: Federal Superfund Liens

Federal Superfund Liens. Under the authority granted the USEPA by CERCLA of 1980, the USEPA has the authority to file liens against real property in order to recover remedial action expenditures or when the property owner received notification of potential liability. USEPA compiles a listing of filed notices of Superfund Liens.

Date of Government Version: 10/15/1991
Date Data Arrived at EDR: 02/02/1994
Date Made Active in Reports: 03/30/1994
Number of Days to Update: 56

Source: EPA
Telephone: 202-564-4267
Last EDR Contact: 08/15/2011
Next Scheduled EDR Contact: 11/28/2011
Data Release Frequency: No Update Planned

GOVERNMENT RECORDS SEARCHED / DATA CURRENCY TRACKING

Federal Delisted NPL site list

Delisted NPL: National Priority List Deletions

The National Oil and Hazardous Substances Pollution Contingency Plan (NCP) establishes the criteria that the EPA uses to delete sites from the NPL. In accordance with 40 CFR 300.425.(e), sites may be deleted from the NPL where no further response is appropriate.

Date of Government Version: 12/05/2016
Date Data Arrived at EDR: 01/05/2017
Date Made Active in Reports: 02/03/2017
Number of Days to Update: 29

Source: EPA
Telephone: N/A
Last EDR Contact: 01/05/2017
Next Scheduled EDR Contact: 04/17/2017
Data Release Frequency: Quarterly

Federal CERCLIS list

FEDERAL FACILITY: Federal Facility Site Information listing

A listing of National Priority List (NPL) and Base Realignment and Closure (BRAC) sites found in the Comprehensive Environmental Response, Compensation and Liability Information System (CERCLIS) Database where EPA Federal Facilities Restoration and Reuse Office is involved in cleanup activities.

Date of Government Version: 09/14/2016
Date Data Arrived at EDR: 10/04/2016
Date Made Active in Reports: 10/21/2016
Number of Days to Update: 17

Source: Environmental Protection Agency
Telephone: 703-603-8704
Last EDR Contact: 01/05/2017
Next Scheduled EDR Contact: 04/17/2017
Data Release Frequency: Varies

SEMS: Superfund Enterprise Management System

SEMS (Superfund Enterprise Management System) tracks hazardous waste sites, potentially hazardous waste sites, and remedial activities performed in support of EPA's Superfund Program across the United States. The list was formerly know as CERCLIS, renamed to SEMS by the EPA in 2015. The list contains data on potentially hazardous waste sites that have been reported to the USEPA by states, municipalities, private companies and private persons, pursuant to Section 103 of the Comprehensive Environmental Response, Compensation, and Liability Act (CERCLA). This dataset also contains sites which are either proposed to or on the National Priorities List (NPL) and the sites which are in the screening and assessment phase for possible inclusion on the NPL.

Date of Government Version: 10/10/2016
Date Data Arrived at EDR: 10/20/2016
Date Made Active in Reports: 01/06/2017
Number of Days to Update: 78

Source: EPA
Telephone: 800-424-9346
Last EDR Contact: 01/06/2017
Next Scheduled EDR Contact: 05/01/2017
Data Release Frequency: Quarterly

Federal CERCLIS NFRAP site list

SEMS-ARCHIVE: Superfund Enterprise Management System Archive

SEMS-ARCHIVE (Superfund Enterprise Management System Archive) tracks sites that have no further interest under the Federal Superfund Program based on available information. The list was formerly known as the CERCLIS-NFRAP, renamed to SEMS ARCHIVE by the EPA in 2015. EPA may perform a minimal level of assessment work at a site while it is archived if site conditions change and/or new information becomes available. Archived sites have been removed and archived from the inventory of SEMS sites. Archived status indicates that, to the best of EPA's knowledge, assessment at a site has been completed and that EPA has determined no further steps will be taken to list the site on the National Priorities List (NPL), unless information indicates this decision was not appropriate or other considerations require a recommendation for listing at a later time. The decision does not necessarily mean that there is no hazard associated with a given site; it only means that. based upon available information, the location is not judged to be potential NPL site.

Date of Government Version: 10/10/2016
Date Data Arrived at EDR: 10/20/2016
Date Made Active in Reports: 01/06/2017
Number of Days to Update: 78
Source: EPA
Telephone: 800-424-9346
Last EDR Contact: 01/06/2017
Next Scheduled EDR Contact: 05/01/2017
Data Release Frequency: Quarterly

Federal RCRA CORRACTS facilities list

CORRACTS: Corrective Action Report

CORRACTS identifies hazardous waste handlers with RCRA corrective action activity.

Date of Government Version: 12/12/2016
Date Data Arrived at EDR: 12/28/2016
Date Made Active in Reports: 02/10/2017
Number of Days to Update: 44
Source: EPA
Telephone: 800-424-9346
Last EDR Contact: 12/28/2016
Next Scheduled EDR Contact: 04/10/2017
Data Release Frequency: Quarterly

Federal RCRA non-CORRACTS TSD facilities list

RCRA-TSDF: RCRA - Treatment, Storage and Disposal

RCRAInfo is EPA's comprehensive information system, providing access to data supporting the Resource Conservation and Recovery Act (RCRA) of 1976 and the Hazardous and Solid Waste Amendments (HSWA) of 1984. The database includes selective information on sites which generate, transport, store, treat and/or dispose of hazardous waste as defined by the Resource Conservation and Recovery Act (RCRA). Transporters are individuals or entities that move hazardous waste from the generator offsite to a facility that can recycle, treat, store, or dispose of the waste. TSDFs treat, store, or dispose of the waste.

Date of Government Version: 12/12/2016
Date Data Arrived at EDR: 12/28/2016
Date Made Active in Reports: 02/10/2017
Number of Days to Update: 44
Source: Environmental Protection Agency
Telephone: (415) 495-8895
Last EDR Contact: 12/28/2016
Next Scheduled EDR Contact: 04/10/2017
Data Release Frequency: Quarterly

Federal RCRA generators list

RCRA-LQG: RCRA - Large Quantity Generators

RCRAInfo is EPA's comprehensive information system, providing access to data supporting the Resource Conservation and Recovery Act (RCRA) of 1976 and the Hazardous and Solid Waste Amendments (HSWA) of 1984. The database includes selective information on sites which generate, transport, store, treat and/or dispose of hazardous waste as defined by the Resource Conservation and Recovery Act (RCRA). Large quantity generators (LQGs) generate over 1,000 kilograms (kg) of hazardous waste, or over 1 kg of acutely hazardous waste per month.

Date of Government Version: 12/12/2016
Date Data Arrived at EDR: 12/28/2016
Date Made Active in Reports: 02/10/2017
Number of Days to Update: 44
Source: Environmental Protection Agency
Telephone: (415) 495-8895
Last EDR Contact: 12/28/2016
Next Scheduled EDR Contact: 04/10/2017
Data Release Frequency: Quarterly

RCRA-SQG: RCRA - Small Quantity Generators

RCRAInfo is EPA's comprehensive information system, providing access to data supporting the Resource Conservation and Recovery Act (RCRA) of 1976 and the Hazardous and Solid Waste Amendments (HSWA) of 1984. The database includes selective information on sites which generate, transport, store, treat and/or dispose of hazardous waste as defined by the Resource Conservation and Recovery Act (RCRA). Small quantity generators (SQGs) generate between 100 kg and 1,000 kg of hazardous waste per month.

Date of Government Version: 12/12/2016
Date Data Arrived at EDR: 12/28/2016
Date Made Active in Reports: 02/10/2017
Number of Days to Update: 44

Source: Environmental Protection Agency
Telephone: (415) 495-8895
Last EDR Contact: 12/28/2016
Next Scheduled EDR Contact: 04/10/2017
Data Release Frequency: Quarterly

RCRA-CESQG: RCRA - Conditionally Exempt Small Quantity Generators

RCRAInfo is EPA's comprehensive information system, providing access to data supporting the Resource Conservation and Recovery Act (RCRA) of 1976 and the Hazardous and Solid Waste Amendments (HSWA) of 1984. The database includes selective information on sites which generate, transport, store, treat and/or dispose of hazardous waste as defined by the Resource Conservation and Recovery Act (RCRA). Conditionally exempt small quantity generators (CESQGs) generate less than 100 kg of hazardous waste, or less than 1 kg of acutely hazardous waste per month.

Date of Government Version: 12/12/2016
Date Data Arrived at EDR: 12/28/2016
Date Made Active in Reports: 02/10/2017
Number of Days to Update: 44

Source: Environmental Protection Agency
Telephone: (415) 495-8895
Last EDR Contact: 12/28/2016
Next Scheduled EDR Contact: 04/10/2017
Data Release Frequency: Varies

Federal institutional controls / engineering controls registries

LUCIS: Land Use Control Information System

LUCIS contains records of land use control information pertaining to the former Navy Base Realignment and Closure properties.

Date of Government Version: 05/28/2015
Date Data Arrived at EDR: 05/29/2015
Date Made Active in Reports: 06/11/2015
Number of Days to Update: 13

Source: Department of the Navy
Telephone: 843-820-7326
Last EDR Contact: 02/13/2017
Next Scheduled EDR Contact: 05/29/2017
Data Release Frequency: Varies

US ENG CONTROLS: Engineering Controls Sites List

A listing of sites with engineering controls in place. Engineering controls include various forms of caps, building foundations, liners, and treatment methods to create pathway elimination for regulated substances to enter environmental media or effect human health.

Date of Government Version: 11/15/2016
Date Data Arrived at EDR: 11/29/2016
Date Made Active in Reports: 02/03/2017
Number of Days to Update: 66

Source: Environmental Protection Agency
Telephone: 703-603-0695
Last EDR Contact: 11/29/2016
Next Scheduled EDR Contact: 03/13/2017
Data Release Frequency: Varies

US INST CONTROL: Sites with Institutional Controls

A listing of sites with institutional controls in place. Institutional controls include administrative measures, such as groundwater use restrictions, construction restrictions, property use restrictions, and post remediation care requirements intended to prevent exposure to contaminants remaining on site. Deed restrictions are generally required as part of the institutional controls.

Date of Government Version: 11/15/2016
Date Data Arrived at EDR: 11/29/2016
Date Made Active in Reports: 02/03/2017
Number of Days to Update: 66

Source: Environmental Protection Agency
Telephone: 703-603-0695
Last EDR Contact: 11/29/2016
Next Scheduled EDR Contact: 03/13/2017
Data Release Frequency: Varies

Federal ERNS list

ERNS: Emergency Response Notification System

Emergency Response Notification System. ERNS records and stores information on reported releases of oil and hazardous substances.

Date of Government Version: 09/26/2016
Date Data Arrived at EDR: 09/29/2016
Date Made Active in Reports: 11/11/2016
Number of Days to Update: 43

Source: National Response Center, United States Coast Guard
Telephone: 202-267-2180
Last EDR Contact: 12/28/2016
Next Scheduled EDR Contact: 04/10/2017
Data Release Frequency: Annually

State- and tribal - equivalent NPL

RESPONSE: State Response Sites

Identifies confirmed release sites where DTSC is involved in remediation, either in a lead or oversight capacity. These confirmed release sites are generally high-priority and high potential risk.

Date of Government Version: 10/31/2016
Date Data Arrived at EDR: 11/01/2016
Date Made Active in Reports: 01/18/2017
Number of Days to Update: 78

Source: Department of Toxic Substances Control
Telephone: 916-323-3400
Last EDR Contact: 01/31/2017
Next Scheduled EDR Contact: 05/08/2017
Data Release Frequency: Quarterly

State- and tribal - equivalent CERCLIS

ENVIROSTOR: EnviroStor Database

The Department of Toxic Substances Control's (DTSC's) Site Mitigation and Brownfields Reuse Program's (SMBRP's) EnviroStor database identifes sites that have known contamination or sites for which there may be reasons to investigate further. The database includes the following site types: Federal Superfund sites (National Priorities List (NPL)); State Response, including Military Facilities and State Superfund; Voluntary Cleanup; and School sites. EnviroStor provides similar information to the information that was available in CalSites, and provides additional site information, including, but not limited to, identification of formerly-contaminated properties that have been released for reuse, properties where environmental deed restrictions have been recorded to prevent inappropriate land uses, and risk characterization information that is used to assess potential impacts to public health and the environment at contaminated sites.

Date of Government Version: 10/31/2016
Date Data Arrived at EDR: 11/01/2016
Date Made Active in Reports: 01/18/2017
Number of Days to Update: 78

Source: Department of Toxic Substances Control
Telephone: 916-323-3400
Last EDR Contact: 01/31/2017
Next Scheduled EDR Contact: 05/08/2017
Data Release Frequency: Quarterly

State and tribal landfill and/or solid waste disposal site lists

SWF/LF (SWIS): Solid Waste Information System

Active, Closed and Inactive Landfills. SWF/LF records typically contain an inve ntory of solid waste disposal facilities or landfills. These may be active or i nactive facilities or open dumps that failed to meet RCRA Section 4004 criteria for solid waste landfills or disposal sites.

Date of Government Version: 11/14/2016
Date Data Arrived at EDR: 11/15/2016
Date Made Active in Reports: 01/20/2017
Number of Days to Update: 66

Source: Department of Resources Recycling and Recovery
Telephone: 916-341-6320
Last EDR Contact: 02/15/2017
Next Scheduled EDR Contact: 05/29/2017
Data Release Frequency: Quarterly

State and tribal leaking storage tank lists

LUST: Geotracker's Leaking Underground Fuel Tank Report

Leaking Underground Storage Tank (LUST) Sites included in GeoTracker. GeoTracker is the Water Boards data management system for sites that impact, or have the potential to impact, water quality in California, with emphasis on groundwater.

Date of Government Version: 12/12/2016
Date Data Arrived at EDR: 12/14/2016
Date Made Active in Reports: 01/20/2017
Number of Days to Update: 37

Source: State Water Resources Control Board
Telephone: see region list
Last EDR Contact: 12/14/2016
Next Scheduled EDR Contact: 03/27/2017
Data Release Frequency: Quarterly

LUST REG 3: Leaking Underground Storage Tank Database

Leaking Underground Storage Tank locations. Monterey, San Benito, San Luis Obispo, Santa Barbara, Santa Cruz counties.

Date of Government Version: 05/19/2003
Date Data Arrived at EDR: 05/19/2003
Date Made Active in Reports: 06/02/2003
Number of Days to Update: 14

Source: California Regional Water Quality Control Board Central Coast Region (3)
Telephone: 805-542-4786
Last EDR Contact: 07/18/2011
Next Scheduled EDR Contact: 10/31/2011
Data Release Frequency: No Update Planned

LUST REG 2: Fuel Leak List

Leaking Underground Storage Tank locations. Alameda, Contra Costa, Marin, Napa, San Francisco, San Mateo, Santa Clara, Solano, Sonoma counties.

Date of Government Version: 09/30/2004
Date Data Arrived at EDR: 10/20/2004
Date Made Active in Reports: 11/19/2004
Number of Days to Update: 30

Source: California Regional Water Quality Control Board San Francisco Bay Region (2)
Telephone: 510-622-2433
Last EDR Contact: 09/19/2011
Next Scheduled EDR Contact: 01/02/2012
Data Release Frequency: Quarterly

LUST REG 1: Active Toxic Site Investigation

Del Norte, Humboldt, Lake, Mendocino, Modoc, Siskiyou, Sonoma, Trinity counties. For more current information, please refer to the State Water Resources Control Board's LUST database.

Date of Government Version: 02/01/2001
Date Data Arrived at EDR: 02/28/2001
Date Made Active in Reports: 03/29/2001
Number of Days to Update: 29

Source: California Regional Water Quality Control Board North Coast (1)
Telephone: 707-570-3769
Last EDR Contact: 08/01/2011
Next Scheduled EDR Contact: 11/14/2011
Data Release Frequency: No Update Planned

LUST REG 5: Leaking Underground Storage Tank Database

Leaking Underground Storage Tank locations. Alameda, Alpine, Amador, Butte, Colusa, Contra Costa, Calveras, El Dorado, Fresno, Glenn, Kern, Kings, Lake, Lassen, Madera, Mariposa, Merced, Modoc, Napa, Nevada, Placer, Plumas, Sacramento, San Joaquin, Shasta, Solano, Stanislaus, Sutter, Tehama, Tulare, Tuolumne, Yolo, Yuba counties.

Date of Government Version: 07/01/2008
Date Data Arrived at EDR: 07/22/2008
Date Made Active in Reports: 07/31/2008
Number of Days to Update: 9

Source: California Regional Water Quality Control Board Central Valley Region (5)
Telephone: 916-464-4834
Last EDR Contact: 07/01/2011
Next Scheduled EDR Contact: 10/17/2011
Data Release Frequency: No Update Planned

LUST REG 6L: Leaking Underground Storage Tank Case Listing

For more current information, please refer to the State Water Resources Control Board's LUST database.

Date of Government Version: 09/09/2003
Date Data Arrived at EDR: 09/10/2003
Date Made Active in Reports: 10/07/2003
Number of Days to Update: 27

Source: California Regional Water Quality Control Board Lahontan Region (6)
Telephone: 530-542-5572
Last EDR Contact: 09/12/2011
Next Scheduled EDR Contact: 12/26/2011
Data Release Frequency: No Update Planned

LUST REG 6V: Leaking Underground Storage Tank Case Listing
Leaking Underground Storage Tank locations. Inyo, Kern, Los Angeles, Mono, San Bernardino counties.

Date of Government Version: 06/07/2005
Date Data Arrived at EDR: 06/07/2005
Date Made Active in Reports: 06/29/2005
Number of Days to Update: 22

Source: California Regional Water Quality Control Board Victorville Branch Office (6)
Telephone: 760-241-7365
Last EDR Contact: 09/12/2011
Next Scheduled EDR Contact: 12/26/2011
Data Release Frequency: No Update Planned

LUST REG 7: Leaking Underground Storage Tank Case Listing
Leaking Underground Storage Tank locations. Imperial, Riverside, San Diego, Santa Barbara counties.

Date of Government Version: 02/26/2004
Date Data Arrived at EDR: 02/26/2004
Date Made Active in Reports: 03/24/2004
Number of Days to Update: 27

Source: California Regional Water Quality Control Board Colorado River Basin Region (7)
Telephone: 760-776-8943
Last EDR Contact: 08/01/2011
Next Scheduled EDR Contact: 11/14/2011
Data Release Frequency: No Update Planned

LUST REG 4: Underground Storage Tank Leak List
Los Angeles, Ventura counties. For more current information, please refer to the State Water Resources Control Board's LUST database.

Date of Government Version: 09/07/2004
Date Data Arrived at EDR: 09/07/2004
Date Made Active in Reports: 10/12/2004
Number of Days to Update: 35

Source: California Regional Water Quality Control Board Los Angeles Region (4)
Telephone: 213-576-6710
Last EDR Contact: 09/06/2011
Next Scheduled EDR Contact: 12/19/2011
Data Release Frequency: No Update Planned

LUST REG 9: Leaking Underground Storage Tank Report
Orange, Riverside, San Diego counties. For more current information, please refer to the State Water Resources Control Board's LUST database.

Date of Government Version: 03/01/2001
Date Data Arrived at EDR: 04/23/2001
Date Made Active in Reports: 05/21/2001
Number of Days to Update: 28

Source: California Regional Water Quality Control Board San Diego Region (9)
Telephone: 858-637-5595
Last EDR Contact: 09/26/2011
Next Scheduled EDR Contact: 01/09/2012
Data Release Frequency: No Update Planned

LUST REG 8: Leaking Underground Storage Tanks
California Regional Water Quality Control Board Santa Ana Region (8). For more current information, please refer to the State Water Resources Control Board's LUST database.

Date of Government Version: 02/14/2005
Date Data Arrived at EDR: 02/15/2005
Date Made Active in Reports: 03/28/2005
Number of Days to Update: 41

Source: California Regional Water Quality Control Board Santa Ana Region (8)
Telephone: 909-782-4496
Last EDR Contact: 08/15/2011
Next Scheduled EDR Contact: 11/28/2011
Data Release Frequency: Varies

INDIAN LUST R10: Leaking Underground Storage Tanks on Indian Land
LUSTs on Indian land in Alaska, Idaho, Oregon and Washington.

Date of Government Version: 01/07/2016
Date Data Arrived at EDR: 01/08/2016
Date Made Active in Reports: 02/18/2016
Number of Days to Update: 41

Source: EPA Region 10
Telephone: 206-553-2857
Last EDR Contact: 01/26/2017
Next Scheduled EDR Contact: 05/08/2017
Data Release Frequency: Quarterly

INDIAN LUST R9: Leaking Underground Storage Tanks on Indian Land
LUSTs on Indian land in Arizona, California, New Mexico and Nevada

Date of Government Version: 02/25/2016
Date Data Arrived at EDR: 04/27/2016
Date Made Active in Reports: 06/03/2016
Number of Days to Update: 37

Source: Environmental Protection Agency
Telephone: 415-972-3372
Last EDR Contact: 01/26/2017
Next Scheduled EDR Contact: 05/08/2017
Data Release Frequency: Quarterly

INDIAN LUST R8: Leaking Underground Storage Tanks on Indian Land
LUSTs on Indian land in Colorado, Montana, North Dakota, South Dakota, Utah and Wyoming.

Date of Government Version: 10/13/2015
Date Data Arrived at EDR: 10/23/2015
Date Made Active in Reports: 02/18/2016
Number of Days to Update: 118

Source: EPA Region 8
Telephone: 303-312-6271
Last EDR Contact: 01/26/2017
Next Scheduled EDR Contact: 05/08/2017
Data Release Frequency: Quarterly

INDIAN LUST R7: Leaking Underground Storage Tanks on Indian Land
LUSTs on Indian land in Iowa, Kansas, and Nebraska

Date of Government Version: 10/09/2015
Date Data Arrived at EDR: 02/12/2016
Date Made Active in Reports: 06/03/2016
Number of Days to Update: 112

Source: EPA Region 7
Telephone: 913-551-7003
Last EDR Contact: 01/26/2017
Next Scheduled EDR Contact: 05/08/2017
Data Release Frequency: Varies

INDIAN LUST R6: Leaking Underground Storage Tanks on Indian Land
LUSTs on Indian land in New Mexico and Oklahoma.

Date of Government Version: 12/11/2015
Date Data Arrived at EDR: 02/19/2016
Date Made Active in Reports: 06/03/2016
Number of Days to Update: 105

Source: EPA Region 6
Telephone: 214-665-6597
Last EDR Contact: 01/26/2017
Next Scheduled EDR Contact: 05/08/2017
Data Release Frequency: Varies

INDIAN LUST R4: Leaking Underground Storage Tanks on Indian Land
LUSTs on Indian land in Florida, Mississippi and North Carolina.

Date of Government Version: 02/05/2016
Date Data Arrived at EDR: 04/29/2016
Date Made Active in Reports: 06/03/2016
Number of Days to Update: 35

Source: EPA Region 4
Telephone: 404-562-8677
Last EDR Contact: 01/24/2017
Next Scheduled EDR Contact: 05/08/2017
Data Release Frequency: Semi-Annually

INDIAN LUST R1: Leaking Underground Storage Tanks on Indian Land
A listing of leaking underground storage tank locations on Indian Land.

Date of Government Version: 10/27/2015
Date Data Arrived at EDR: 10/29/2015
Date Made Active in Reports: 01/04/2016
Number of Days to Update: 67

Source: EPA Region 1
Telephone: 617-918-1313
Last EDR Contact: 01/26/2017
Next Scheduled EDR Contact: 05/08/2017
Data Release Frequency: Varies

INDIAN LUST R5: Leaking Underground Storage Tanks on Indian Land
Leaking underground storage tanks located on Indian Land in Michigan, Minnesota and Wisconsin.

Date of Government Version: 02/17/2016
Date Data Arrived at EDR: 04/27/2016
Date Made Active in Reports: 06/03/2016
Number of Days to Update: 37

Source: EPA, Region 5
Telephone: 312-886-7439
Last EDR Contact: 01/26/2017
Next Scheduled EDR Contact: 05/08/2017
Data Release Frequency: Varies

SLIC: Statewide SLIC Cases

Cleanup Program Sites (CPS; also known as Site Cleanups [SC] and formerly known as Spills, Leaks, Investigations, and Cleanups [SLIC] sites) included in GeoTracker. GeoTracker is the Water Boards data management system for sites that impact, or have the potential to impact, water quality in California, with emphasis on groundwater.

Date of Government Version: 12/12/2016
Date Data Arrived at EDR: 12/14/2016
Date Made Active in Reports: 01/23/2017
Number of Days to Update: 40

Source: State Water Resources Control Board
Telephone: 866-480-1028
Last EDR Contact: 12/14/2016
Next Scheduled EDR Contact: 03/27/2017
Data Release Frequency: Varies

SLIC REG 1: Active Toxic Site Investigations

The SLIC (Spills, Leaks, Investigations and Cleanup) program is designed to protect and restore water quality from spills, leaks, and similar discharges.

Date of Government Version: 04/03/2003
Date Data Arrived at EDR: 04/07/2003
Date Made Active in Reports: 04/25/2003
Number of Days to Update: 18

Source: California Regional Water Quality Control Board, North Coast Region (1)
Telephone: 707-576-2220
Last EDR Contact: 08/01/2011
Next Scheduled EDR Contact: 11/14/2011
Data Release Frequency: No Update Planned

SLIC REG 2: Spills, Leaks, Investigation & Cleanup Cost Recovery Listing

The SLIC (Spills, Leaks, Investigations and Cleanup) program is designed to protect and restore water quality from spills, leaks, and similar discharges.

Date of Government Version: 09/30/2004
Date Data Arrived at EDR: 10/20/2004
Date Made Active in Reports: 11/19/2004
Number of Days to Update: 30

Source: Regional Water Quality Control Board San Francisco Bay Region (2)
Telephone: 510-286-0457
Last EDR Contact: 09/19/2011
Next Scheduled EDR Contact: 01/02/2012
Data Release Frequency: Quarterly

SLIC REG 3: Spills, Leaks, Investigation & Cleanup Cost Recovery Listing

The SLIC (Spills, Leaks, Investigations and Cleanup) program is designed to protect and restore water quality from spills, leaks, and similar discharges.

Date of Government Version: 05/18/2006
Date Data Arrived at EDR: 05/18/2006
Date Made Active in Reports: 06/15/2006
Number of Days to Update: 28

Source: California Regional Water Quality Control Board Central Coast Region (3)
Telephone: 805-549-3147
Last EDR Contact: 07/18/2011
Next Scheduled EDR Contact: 10/31/2011
Data Release Frequency: Semi-Annually

SLIC REG 4: Spills, Leaks, Investigation & Cleanup Cost Recovery Listing

The SLIC (Spills, Leaks, Investigations and Cleanup) program is designed to protect and restore water quality from spills, leaks, and similar discharges.

Date of Government Version: 11/17/2004
Date Data Arrived at EDR: 11/18/2004
Date Made Active in Reports: 01/04/2005
Number of Days to Update: 47

Source: Region Water Quality Control Board Los Angeles Region (4)
Telephone: 213-576-6600
Last EDR Contact: 07/01/2011
Next Scheduled EDR Contact: 10/17/2011
Data Release Frequency: Varies

SLIC REG 5: Spills, Leaks, Investigation & Cleanup Cost Recovery Listing

The SLIC (Spills, Leaks, Investigations and Cleanup) program is designed to protect and restore water quality from spills, leaks, and similar discharges.

Date of Government Version: 04/01/2005
Date Data Arrived at EDR: 04/05/2005
Date Made Active in Reports: 04/21/2005
Number of Days to Update: 16

Source: Regional Water Quality Control Board Central Valley Region (5)
Telephone: 916-464-3291
Last EDR Contact: 09/12/2011
Next Scheduled EDR Contact: 12/26/2011
Data Release Frequency: Semi-Annually

SLIC REG 6V: Spills, Leaks, Investigation & Cleanup Cost Recovery Listing
The SLIC (Spills, Leaks, Investigations and Cleanup) program is designed to protect and restore water quality from spills, leaks, and similar discharges.

Date of Government Version: 05/24/2005
Date Data Arrived at EDR: 05/25/2005
Date Made Active in Reports: 06/16/2005
Number of Days to Update: 22

Source: Regional Water Quality Control Board, Victorville Branch
Telephone: 619-241-6583
Last EDR Contact: 08/15/2011
Next Scheduled EDR Contact: 11/28/2011
Data Release Frequency: Semi-Annually

SLIC REG 6L: SLIC Sites
The SLIC (Spills, Leaks, Investigations and Cleanup) program is designed to protect and restore water quality from spills, leaks, and similar discharges.

Date of Government Version: 09/07/2004
Date Data Arrived at EDR: 09/07/2004
Date Made Active in Reports: 10/12/2004
Number of Days to Update: 35

Source: California Regional Water Quality Control Board, Lahontan Region
Telephone: 530-542-5574
Last EDR Contact: 08/15/2011
Next Scheduled EDR Contact: 11/28/2011
Data Release Frequency: No Update Planned

SLIC REG 7: SLIC List
The SLIC (Spills, Leaks, Investigations and Cleanup) program is designed to protect and restore water quality from spills, leaks, and similar discharges.

Date of Government Version: 11/24/2004
Date Data Arrived at EDR: 11/29/2004
Date Made Active in Reports: 01/04/2005
Number of Days to Update: 36

Source: California Regional Quality Control Board, Colorado River Basin Region
Telephone: 760-346-7491
Last EDR Contact: 08/01/2011
Next Scheduled EDR Contact: 11/14/2011
Data Release Frequency: No Update Planned

SLIC REG 8: Spills, Leaks, Investigation & Cleanup Cost Recovery Listing
The SLIC (Spills, Leaks, Investigations and Cleanup) program is designed to protect and restore water quality from spills, leaks, and similar discharges.

Date of Government Version: 04/03/2008
Date Data Arrived at EDR: 04/03/2008
Date Made Active in Reports: 04/14/2008
Number of Days to Update: 11

Source: California Region Water Quality Control Board Santa Ana Region (8)
Telephone: 951-782-3298
Last EDR Contact: 09/12/2011
Next Scheduled EDR Contact: 12/26/2011
Data Release Frequency: Semi-Annually

SLIC REG 9: Spills, Leaks, Investigation & Cleanup Cost Recovery Listing
The SLIC (Spills, Leaks, Investigations and Cleanup) program is designed to protect and restore water quality from spills, leaks, and similar discharges.

Date of Government Version: 09/10/2007
Date Data Arrived at EDR: 09/11/2007
Date Made Active in Reports: 09/28/2007
Number of Days to Update: 17

Source: California Regional Water Quality Control Board San Diego Region (9)
Telephone: 858-467-2980
Last EDR Contact: 08/08/2011
Next Scheduled EDR Contact: 11/21/2011
Data Release Frequency: Annually

State and tribal registered storage tank lists

FEMA UST: Underground Storage Tank Listing
A listing of all FEMA owned underground storage tanks.

Date of Government Version: 01/01/2010
Date Data Arrived at EDR: 02/16/2010
Date Made Active in Reports: 04/12/2010
Number of Days to Update: 55

Source: FEMA
Telephone: 202-646-5797
Last EDR Contact: 01/23/2017
Next Scheduled EDR Contact: 04/24/2017
Data Release Frequency: Varies

GOVERNMENT RECORDS SEARCHED / DATA CURRENCY TRACKING

UST: Active UST Facilities
Active UST facilities gathered from the local regulatory agencies

Date of Government Version: 09/12/2016
Date Data Arrived at EDR: 09/14/2016
Date Made Active in Reports: 10/14/2016
Number of Days to Update: 30

Source: SWRCB
Telephone: 916-341-5851
Last EDR Contact: 12/15/2016
Next Scheduled EDR Contact: 03/27/2017
Data Release Frequency: Semi-Annually

AST: Aboveground Petroleum Storage Tank Facilities
A listing of aboveground storage tank petroleum storage tank locations.

Date of Government Version: 07/06/2016
Date Data Arrived at EDR: 07/12/2016
Date Made Active in Reports: 09/19/2016
Number of Days to Update: 69

Source: California Environmental Protection Agency
Telephone: 916-327-5092
Last EDR Contact: 12/22/2016
Next Scheduled EDR Contact: 04/10/2017
Data Release Frequency: Quarterly

INDIAN UST R8: Underground Storage Tanks on Indian Land
The Indian Underground Storage Tank (UST) database provides information about underground storage tanks on Indian land in EPA Region 8 (Colorado, Montana, North Dakota, South Dakota, Utah, Wyoming and 27 Tribal Nations).

Date of Government Version: 01/26/2016
Date Data Arrived at EDR: 02/05/2016
Date Made Active in Reports: 06/03/2016
Number of Days to Update: 119

Source: EPA Region 8
Telephone: 303-312-6137
Last EDR Contact: 01/26/2017
Next Scheduled EDR Contact: 05/08/2017
Data Release Frequency: Quarterly

INDIAN UST R7: Underground Storage Tanks on Indian Land
The Indian Underground Storage Tank (UST) database provides information about underground storage tanks on Indian land in EPA Region 7 (Iowa, Kansas, Missouri, Nebraska, and 9 Tribal Nations).

Date of Government Version: 09/23/2014
Date Data Arrived at EDR: 11/25/2014
Date Made Active in Reports: 01/29/2015
Number of Days to Update: 65

Source: EPA Region 7
Telephone: 913-551-7003
Last EDR Contact: 01/26/2017
Next Scheduled EDR Contact: 05/08/2017
Data Release Frequency: Varies

INDIAN UST R6: Underground Storage Tanks on Indian Land
The Indian Underground Storage Tank (UST) database provides information about underground storage tanks on Indian land in EPA Region 6 (Louisiana, Arkansas, Oklahoma, New Mexico, Texas and 65 Tribes).

Date of Government Version: 12/03/2015
Date Data Arrived at EDR: 02/04/2016
Date Made Active in Reports: 06/03/2016
Number of Days to Update: 120

Source: EPA Region 6
Telephone: 214-665-7591
Last EDR Contact: 01/26/2017
Next Scheduled EDR Contact: 05/08/2017
Data Release Frequency: Semi-Annually

INDIAN UST R1: Underground Storage Tanks on Indian Land
The Indian Underground Storage Tank (UST) database provides information about underground storage tanks on Indian land in EPA Region 1 (Connecticut, Maine, Massachusetts, New Hampshire, Rhode Island, Vermont and ten Tribal Nations).

Date of Government Version: 10/20/2015
Date Data Arrived at EDR: 10/29/2015
Date Made Active in Reports: 01/04/2016
Number of Days to Update: 67

Source: EPA, Region 1
Telephone: 617-918-1313
Last EDR Contact: 01/26/2017
Next Scheduled EDR Contact: 05/08/2017
Data Release Frequency: Varies

INDIAN UST R4: Underground Storage Tanks on Indian Land

The Indian Underground Storage Tank (UST) database provides information about underground storage tanks on Indian land in EPA Region 4 (Alabama, Florida, Georgia, Kentucky, Mississippi, North Carolina, South Carolina, Tennessee and Tribal Nations)

Date of Government Version: 02/05/2016
Date Data Arrived at EDR: 04/29/2016
Date Made Active in Reports: 06/03/2016
Number of Days to Update: 35

Source: EPA Region 4
Telephone: 404-562-9424
Last EDR Contact: 01/24/2017
Next Scheduled EDR Contact: 05/08/2017
Data Release Frequency: Semi-Annually

INDIAN UST R5: Underground Storage Tanks on Indian Land

The Indian Underground Storage Tank (UST) database provides information about underground storage tanks on Indian land in EPA Region 5 (Michigan, Minnesota and Wisconsin and Tribal Nations).

Date of Government Version: 11/05/2015
Date Data Arrived at EDR: 11/13/2015
Date Made Active in Reports: 01/04/2016
Number of Days to Update: 52

Source: EPA Region 5
Telephone: 312-886-6136
Last EDR Contact: 01/26/2017
Next Scheduled EDR Contact: 05/08/2017
Data Release Frequency: Varies

INDIAN UST R10: Underground Storage Tanks on Indian Land

The Indian Underground Storage Tank (UST) database provides information about underground storage tanks on Indian land in EPA Region 10 (Alaska, Idaho, Oregon, Washington, and Tribal Nations).

Date of Government Version: 01/07/2016
Date Data Arrived at EDR: 01/08/2016
Date Made Active in Reports: 02/18/2016
Number of Days to Update: 41

Source: EPA Region 10
Telephone: 206-553-2857
Last EDR Contact: 01/26/2017
Next Scheduled EDR Contact: 05/08/2017
Data Release Frequency: Quarterly

INDIAN UST R9: Underground Storage Tanks on Indian Land

The Indian Underground Storage Tank (UST) database provides information about underground storage tanks on Indian land in EPA Region 9 (Arizona, California, Hawaii, Nevada, the Pacific Islands, and Tribal Nations).

Date of Government Version: 02/25/2016
Date Data Arrived at EDR: 04/27/2016
Date Made Active in Reports: 06/03/2016
Number of Days to Update: 37

Source: EPA Region 9
Telephone: 415-972-3368
Last EDR Contact: 01/26/2017
Next Scheduled EDR Contact: 05/08/2017
Data Release Frequency: Quarterly

State and tribal voluntary cleanup sites

INDIAN VCP R1: Voluntary Cleanup Priority Listing

A listing of voluntary cleanup priority sites located on Indian Land located in Region 1.

Date of Government Version: 07/27/2015
Date Data Arrived at EDR: 09/29/2015
Date Made Active in Reports: 02/18/2016
Number of Days to Update: 142

Source: EPA, Region 1
Telephone: 617-918-1102
Last EDR Contact: 12/27/2016
Next Scheduled EDR Contact: 04/10/2017
Data Release Frequency: Varies

VCP: Voluntary Cleanup Program Properties

Contains low threat level properties with either confirmed or unconfirmed releases and the project proponents have request that DTSC oversee investigation and/or cleanup activities and have agreed to provide coverage for DTSC's costs.

Date of Government Version: 10/31/2016
Date Data Arrived at EDR: 11/01/2016
Date Made Active in Reports: 01/18/2017
Number of Days to Update: 78

Source: Department of Toxic Substances Control
Telephone: 916-323-3400
Last EDR Contact: 01/31/2017
Next Scheduled EDR Contact: 05/08/2017
Data Release Frequency: Quarterly

INDIAN VCP R7: Voluntary Cleanup Priority Lisitng
A listing of voluntary cleanup priority sites located on Indian Land located in Region 7.

Date of Government Version: 03/20/2008
Date Data Arrived at EDR: 04/22/2008
Date Made Active in Reports: 05/19/2008
Number of Days to Update: 27

Source: EPA, Region 7
Telephone: 913-551-7365
Last EDR Contact: 04/20/2009
Next Scheduled EDR Contact: 07/20/2009
Data Release Frequency: Varies

State and tribal Brownfields sites

BROWNFIELDS: Considered Brownfieds Sites Listing
A listing of sites the SWRCB considers to be Brownfields since these are sites have come to them through the MOA Process.

Date of Government Version: 02/29/2016
Date Data Arrived at EDR: 03/07/2016
Date Made Active in Reports: 05/04/2016
Number of Days to Update: 58

Source: State Water Resources Control Board
Telephone: 916-323-7905
Last EDR Contact: 01/04/2017
Next Scheduled EDR Contact: 04/10/2017
Data Release Frequency: Varies

ADDITIONAL ENVIRONMENTAL RECORDS

Local Brownfield lists

US BROWNFIELDS: A Listing of Brownfields Sites
Brownfields are real property, the expansion, redevelopment, or reuse of which may be complicated by the presence or potential presence of a hazardous substance, pollutant, or contaminant. Cleaning up and reinvesting in these properties takes development pressures off of undeveloped, open land, and both improves and protects the environment. Assessment, Cleanup and Redevelopment Exchange System (ACRES) stores information reported by EPA Brownfields grant recipients on brownfields properties assessed or cleaned up with grant funding as well as information on Targeted Brownfields Assessments performed by EPA Regions. A listing of ACRES Brownfield sites is obtained from Cleanups in My Community. Cleanups in My Community provides information on Brownfields properties for which information is reported back to EPA, as well as areas served by Brownfields grant programs.

Date of Government Version: 12/19/2016
Date Data Arrived at EDR: 12/20/2016
Date Made Active in Reports: 02/10/2017
Number of Days to Update: 52

Source: Environmental Protection Agency
Telephone: 202-566-2777
Last EDR Contact: 12/20/2016
Next Scheduled EDR Contact: 04/03/2017
Data Release Frequency: Semi-Annually

Local Lists of Landfill / Solid Waste Disposal Sites

WMUDS/SWAT: Waste Management Unit Database
Waste Management Unit Database System. WMUDS is used by the State Water Resources Control Board staff and the Regional Water Quality Control Boards for program tracking and inventory of waste management units. WMUDS is composed of the following databases: Facility Information, Scheduled Inspections Information, Waste Management Unit Information, SWAT Program Information, SWAT Report Summary Information, SWAT Report Summary Data, Chapter 15 (formerly Subchapter 15) Information, Chapter 15 Monitoring Parameters, TPCA Program Information, RCRA Program Information, Closure Information, and Interested Parties Information.

Date of Government Version: 04/01/2000
Date Data Arrived at EDR: 04/10/2000
Date Made Active in Reports: 05/10/2000
Number of Days to Update: 30

Source: State Water Resources Control Board
Telephone: 916-227-4448
Last EDR Contact: 02/03/2017
Next Scheduled EDR Contact: 05/22/2017
Data Release Frequency: No Update Planned

SWRCY: Recycler Database
A listing of recycling facilities in California.

Date of Government Version: 09/12/2016
Date Data Arrived at EDR: 09/14/2016
Date Made Active in Reports: 10/14/2016
Number of Days to Update: 30

Source: Department of Conservation
Telephone: 916-323-3836
Last EDR Contact: 12/14/2016
Next Scheduled EDR Contact: 03/27/2017
Data Release Frequency: Quarterly

HAULERS: Registered Waste Tire Haulers Listing
A listing of registered waste tire haulers.

Date of Government Version: 08/25/2016
Date Data Arrived at EDR: 08/26/2016
Date Made Active in Reports: 10/14/2016
Number of Days to Update: 49

Source: Integrated Waste Management Board
Telephone: 916-341-6422
Last EDR Contact: 02/13/2017
Next Scheduled EDR Contact: 05/29/2017
Data Release Frequency: Varies

INDIAN ODI: Report on the Status of Open Dumps on Indian Lands
Location of open dumps on Indian land.

Date of Government Version: 12/31/1998
Date Data Arrived at EDR: 12/03/2007
Date Made Active in Reports: 01/24/2008
Number of Days to Update: 52

Source: Environmental Protection Agency
Telephone: 703-308-8245
Last EDR Contact: 10/31/2016
Next Scheduled EDR Contact: 02/13/2017
Data Release Frequency: Varies

ODI: Open Dump Inventory
An open dump is defined as a disposal facility that does not comply with one or more of the Part 257 or Part 258 Subtitle D Criteria.

Date of Government Version: 06/30/1985
Date Data Arrived at EDR: 08/09/2004
Date Made Active in Reports: 09/17/2004
Number of Days to Update: 39

Source: Environmental Protection Agency
Telephone: 800-424-9346
Last EDR Contact: 06/09/2004
Next Scheduled EDR Contact: N/A
Data Release Frequency: No Update Planned

DEBRIS REGION 9: Torres Martinez Reservation Illegal Dump Site Locations
A listing of illegal dump sites location on the Torres Martinez Indian Reservation located in eastern Riverside County and northern Imperial County, California.

Date of Government Version: 01/12/2009
Date Data Arrived at EDR: 05/07/2009
Date Made Active in Reports: 09/21/2009
Number of Days to Update: 137

Source: EPA, Region 9
Telephone: 415-947-4219
Last EDR Contact: 01/23/2017
Next Scheduled EDR Contact: 05/08/2017
Data Release Frequency: No Update Planned

IHS OPEN DUMPS: Open Dumps on Indian Land
A listing of all open dumps located on Indian Land in the United States.

Date of Government Version: 04/01/2014
Date Data Arrived at EDR: 08/06/2014
Date Made Active in Reports: 01/29/2015
Number of Days to Update: 176

Source: Department of Health & Human Serivces, Indian Health Service
Telephone: 301-443-1452
Last EDR Contact: 01/30/2017
Next Scheduled EDR Contact: 05/08/2017
Data Release Frequency: Varies

Local Lists of Hazardous waste / Contaminated Sites

US HIST CDL: National Clandestine Laboratory Register
A listing of clandestine drug lab locations that have been removed from the DEAs National Clandestine Laboratory Register.

Date of Government Version: 09/30/2016
Date Data Arrived at EDR: 01/05/2017
Date Made Active in Reports: 02/10/2017
Number of Days to Update: 36

Source: Drug Enforcement Administration
Telephone: 202-307-1000
Last EDR Contact: 11/29/2016
Next Scheduled EDR Contact: 03/13/2017
Data Release Frequency: No Update Planned

HIST CAL-SITES: Calsites Database

The Calsites database contains potential or confirmed hazardous substance release properties. In 1996, California EPA reevaluated and significantly reduced the number of sites in the Calsites database. No longer updated by the state agency. It has been replaced by ENVIROSTOR.

Date of Government Version: 08/08/2005
Date Data Arrived at EDR: 08/03/2006
Date Made Active in Reports: 08/24/2006
Number of Days to Update: 21

Source: Department of Toxic Substance Control
Telephone: 916-323-3400
Last EDR Contact: 02/23/2009
Next Scheduled EDR Contact: 05/25/2009
Data Release Frequency: No Update Planned

SCH: School Property Evaluation Program

This category contains proposed and existing school sites that are being evaluated by DTSC for possible hazardous materials contamination. In some cases, these properties may be listed in the CalSites category depending on the level of threat to public health and safety or the environment they pose.

Date of Government Version: 10/31/2016
Date Data Arrived at EDR: 11/01/2016
Date Made Active in Reports: 01/18/2017
Number of Days to Update: 78

Source: Department of Toxic Substances Control
Telephone: 916-323-3400
Last EDR Contact: 01/31/2017
Next Scheduled EDR Contact: 05/08/2017
Data Release Frequency: Quarterly

CDL: Clandestine Drug Labs

A listing of drug lab locations. Listing of a location in this database does not indicate that any illegal drug lab materials were or were not present there, and does not constitute a determination that the location either requires or does not require additional cleanup work.

Date of Government Version: 08/31/2016
Date Data Arrived at EDR: 11/18/2016
Date Made Active in Reports: 12/22/2016
Number of Days to Update: 34

Source: Department of Toxic Substances Control
Telephone: 916-255-6504
Last EDR Contact: 01/09/2017
Next Scheduled EDR Contact: 04/24/2017
Data Release Frequency: Varies

TOXIC PITS: Toxic Pits Cleanup Act Sites

Toxic PITS Cleanup Act Sites. TOXIC PITS identifies sites suspected of containing hazardous substances where cleanup has not yet been completed.

Date of Government Version: 07/01/1995
Date Data Arrived at EDR: 08/30/1995
Date Made Active in Reports: 09/26/1995
Number of Days to Update: 27

Source: State Water Resources Control Board
Telephone: 916-227-4364
Last EDR Contact: 01/26/2009
Next Scheduled EDR Contact: 04/27/2009
Data Release Frequency: No Update Planned

US CDL: Clandestine Drug Labs

A listing of clandestine drug lab locations. The U.S. Department of Justice ("the Department") provides this web site as a public service. It contains addresses of some locations where law enforcement agencies reported they found chemicals or other items that indicated the presence of either clandestine drug laboratories or dumpsites. In most cases, the source of the entries is not the Department, and the Department has not verified the entry and does not guarantee its accuracy. Members of the public must verify the accuracy of all entries by, for example, contacting local law enforcement and local health departments.

Date of Government Version: 09/30/2016
Date Data Arrived at EDR: 12/05/2016
Date Made Active in Reports: 02/10/2017
Number of Days to Update: 67

Source: Drug Enforcement Administration
Telephone: 202-307-1000
Last EDR Contact: 11/29/2016
Next Scheduled EDR Contact: 03/13/2017
Data Release Frequency: Quarterly

Local Lists of Registered Storage Tanks

SWEEPS UST: SWEEPS UST Listing

Statewide Environmental Evaluation and Planning System. This underground storage tank listing was updated and maintained by a company contacted by the SWRCB in the early 1990's. The listing is no longer updated or maintained. The local agency is the contact for more information on a site on the SWEEPS list.

Date of Government Version: 06/01/1994
Date Data Arrived at EDR: 07/07/2005
Date Made Active in Reports: 08/11/2005
Number of Days to Update: 35

Source: State Water Resources Control Board
Telephone: N/A
Last EDR Contact: 06/03/2005
Next Scheduled EDR Contact: N/A
Data Release Frequency: No Update Planned

UST MENDOCINO: Mendocino County UST Database

A listing of underground storage tank locations in Mendocino County.

Date of Government Version: 12/01/2016
Date Data Arrived at EDR: 12/06/2016
Date Made Active in Reports: 01/10/2017
Number of Days to Update: 35

Source: Department of Public Health
Telephone: 707-463-4466
Last EDR Contact: 11/28/2016
Next Scheduled EDR Contact: 03/13/2017
Data Release Frequency: Annually

HIST UST: Hazardous Substance Storage Container Database

The Hazardous Substance Storage Container Database is a historical listing of UST sites. Refer to local/county source for current data.

Date of Government Version: 10/15/1990
Date Data Arrived at EDR: 01/25/1991
Date Made Active in Reports: 02/12/1991
Number of Days to Update: 18

Source: State Water Resources Control Board
Telephone: 916-341-5851
Last EDR Contact: 07/26/2001
Next Scheduled EDR Contact: N/A
Data Release Frequency: No Update Planned

CA FID UST: Facility Inventory Database

The Facility Inventory Database (FID) contains a historical listing of active and inactive underground storage tank locations from the State Water Resource Control Board. Refer to local/county source for current data.

Date of Government Version: 10/31/1994
Date Data Arrived at EDR: 09/05/1995
Date Made Active in Reports: 09/29/1995
Number of Days to Update: 24

Source: California Environmental Protection Agency
Telephone: 916-341-5851
Last EDR Contact: 12/28/1998
Next Scheduled EDR Contact: N/A
Data Release Frequency: No Update Planned

Local Land Records

LIENS: Environmental Liens Listing

A listing of property locations with environmental liens for California where DTSC is a lien holder.

Date of Government Version: 11/29/2016
Date Data Arrived at EDR: 12/06/2016
Date Made Active in Reports: 01/23/2017
Number of Days to Update: 48

Source: Department of Toxic Substances Control
Telephone: 916-323-3400
Last EDR Contact: 12/02/2016
Next Scheduled EDR Contact: 03/20/2017
Data Release Frequency: Varies

LIENS 2: CERCLA Lien Information

A Federal CERCLA ('Superfund') lien can exist by operation of law at any site or property at which EPA has spent Superfund monies. These monies are spent to investigate and address releases and threatened releases of contamination. CERCLIS provides information as to the identity of these sites and properties.

Date of Government Version: 02/18/2014
Date Data Arrived at EDR: 03/18/2014
Date Made Active in Reports: 04/24/2014
Number of Days to Update: 37

Source: Environmental Protection Agency
Telephone: 202-564-6023
Last EDR Contact: 01/24/2017
Next Scheduled EDR Contact: 05/08/2017
Data Release Frequency: Varies

DEED: Deed Restriction Listing

Site Mitigation and Brownfields Reuse Program Facility Sites with Deed Restrictions & Hazardous Waste Management Program Facility Sites with Deed / Land Use Restriction. The DTSC Site Mitigation and Brownfields Reuse Program (SMBRP) list includes sites cleaned up under the program's oversight and generally does not include current or former hazardous waste facilities that required a hazardous waste facility permit. The list represents deed restrictions that are active. Some sites have multiple deed restrictions. The DTSC Hazardous Waste Management Program (HWMP) has developed a list of current or former hazardous waste facilities that have a recorded land use restriction at the local county recorder's office. The land use restrictions on this list were required by the DTSC HWMP as a result of the presence of hazardous substances that remain on site after the facility (or part of the facility) has been closed or cleaned up. The types of land use restriction include deed notice, deed restriction, or a land use restriction that binds current and future owners.

Date of Government Version: 12/06/2016
Date Data Arrived at EDR: 12/06/2016
Date Made Active in Reports: 01/20/2017
Number of Days to Update: 45

Source: DTSC and SWRCB
Telephone: 916-323-3400
Last EDR Contact: 12/06/2016
Next Scheduled EDR Contact: 03/20/2017
Data Release Frequency: Semi-Annually

Records of Emergency Release Reports

HMIRS: Hazardous Materials Information Reporting System

Hazardous Materials Incident Report System. HMIRS contains hazardous material spill incidents reported to DOT.

Date of Government Version: 12/28/2016
Date Data Arrived at EDR: 12/28/2016
Date Made Active in Reports: 02/03/2017
Number of Days to Update: 37

Source: U.S. Department of Transportation
Telephone: 202-366-4555
Last EDR Contact: 12/28/2016
Next Scheduled EDR Contact: 04/10/2017
Data Release Frequency: Annually

CHMIRS: California Hazardous Material Incident Report System

California Hazardous Material Incident Reporting System. CHMIRS contains information on reported hazardous material incidents (accidental releases or spills).

Date of Government Version: 09/26/2016
Date Data Arrived at EDR: 10/26/2016
Date Made Active in Reports: 01/17/2017
Number of Days to Update: 83

Source: Office of Emergency Services
Telephone: 916-845-8400
Last EDR Contact: 01/25/2017
Next Scheduled EDR Contact: 05/08/2017
Data Release Frequency: Varies

LDS: Land Disposal Sites Listing

Land Disposal sites (Landfills) included in GeoTracker. GeoTracker is the Water Boards data management system for sites that impact, or have the potential to impact, water quality in California, with emphasis on groundwater.

Date of Government Version: 12/12/2016
Date Data Arrived at EDR: 12/14/2016
Date Made Active in Reports: 01/20/2017
Number of Days to Update: 37

Source: State Water Qualilty Control Board
Telephone: 866-480-1028
Last EDR Contact: 12/14/2016
Next Scheduled EDR Contact: 03/27/2017
Data Release Frequency: Quarterly

MCS: Military Cleanup Sites Listing

Military sites (consisting of: Military UST sites; Military Privatized sites; and Military Cleanup sites [formerly known as DoD non UST]) included in GeoTracker. GeoTracker is the Water Boards data management system for sites that impact, or have the potential to impact, water quality in California, with emphasis on groundwater.

Date of Government Version: 12/12/2016
Date Data Arrived at EDR: 12/14/2016
Date Made Active in Reports: 01/20/2017
Number of Days to Update: 37

Source: State Water Resources Control Board
Telephone: 866-480-1028
Last EDR Contact: 12/14/2016
Next Scheduled EDR Contact: 03/27/2017
Data Release Frequency: Quarterly

SPILLS 90: SPILLS90 data from FirstSearch

Spills 90 includes those spill and release records available exclusively from FirstSearch databases. Typically, they may include chemical, oil and/or hazardous substance spills recorded after 1990. Duplicate records that are already included in EDR incident and release records are not included in Spills 90.

Date of Government Version: 06/06/2012
Date Data Arrived at EDR: 01/03/2013
Date Made Active in Reports: 02/22/2013
Number of Days to Update: 50

Source: FirstSearch
Telephone: N/A
Last EDR Contact: 01/03/2013
Next Scheduled EDR Contact: N/A
Data Release Frequency: No Update Planned

Other Ascertainable Records

RCRA NonGen / NLR: RCRA - Non Generators / No Longer Regulated

RCRAInfo is EPA's comprehensive information system, providing access to data supporting the Resource Conservation and Recovery Act (RCRA) of 1976 and the Hazardous and Solid Waste Amendments (HSWA) of 1984. The database includes selective information on sites which generate, transport, store, treat and/or dispose of hazardous waste as defined by the Resource Conservation and Recovery Act (RCRA). Non-Generators do not presently generate hazardous waste.

Date of Government Version: 12/12/2016
Date Data Arrived at EDR: 12/28/2016
Date Made Active in Reports: 02/10/2017
Number of Days to Update: 44

Source: Environmental Protection Agency
Telephone: (415) 495-8895
Last EDR Contact: 12/28/2016
Next Scheduled EDR Contact: 04/10/2017
Data Release Frequency: Varies

FUDS: Formerly Used Defense Sites

The listing includes locations of Formerly Used Defense Sites properties where the US Army Corps of Engineers is actively working or will take necessary cleanup actions.

Date of Government Version: 01/31/2015
Date Data Arrived at EDR: 07/08/2015
Date Made Active in Reports: 10/13/2015
Number of Days to Update: 97

Source: U.S. Army Corps of Engineers
Telephone: 202-528-4285
Last EDR Contact: 12/08/2016
Next Scheduled EDR Contact: 03/20/2017
Data Release Frequency: Varies

DOD: Department of Defense Sites

This data set consists of federally owned or administered lands, administered by the Department of Defense, that have any area equal to or greater than 640 acres of the United States, Puerto Rico, and the U.S. Virgin Islands.

Date of Government Version: 12/31/2005
Date Data Arrived at EDR: 11/10/2006
Date Made Active in Reports: 01/11/2007
Number of Days to Update: 62

Source: USGS
Telephone: 888-275-8747
Last EDR Contact: 01/13/2017
Next Scheduled EDR Contact: 04/24/2017
Data Release Frequency: Semi-Annually

FEDLAND: Federal and Indian Lands

Federally and Indian administrated lands of the United States. Lands included are administrated by: Army Corps of Engineers, Bureau of Reclamation, National Wild and Scenic River, National Wildlife Refuge, Public Domain Land, Wilderness, Wilderness Study Area, Wildlife Management Area, Bureau of Indian Affairs, Bureau of Land Management, Department of Justice, Forest Service, Fish and Wildlife Service, National Park Service.

Date of Government Version: 12/31/2005
Date Data Arrived at EDR: 02/06/2006
Date Made Active in Reports: 01/11/2007
Number of Days to Update: 339

Source: U.S. Geological Survey
Telephone: 888-275-8747
Last EDR Contact: 01/13/2017
Next Scheduled EDR Contact: 04/24/2017
Data Release Frequency: N/A

SCRD DRYCLEANERS: State Coalition for Remediation of Drycleaners Listing

The State Coalition for Remediation of Drycleaners was established in 1998, with support from the U.S. EPA Office of Superfund Remediation and Technology Innovation. It is comprised of representatives of states with established drycleaner remediation programs. Currently the member states are Alabama, Connecticut, Florida, Illinois, Kansas, Minnesota, Missouri, North Carolina, Oregon, South Carolina, Tennessee, Texas, and Wisconsin.

Date of Government Version: 03/07/2011
Date Data Arrived at EDR: 03/09/2011
Date Made Active in Reports: 05/02/2011
Number of Days to Update: 54
Source: Environmental Protection Agency
Telephone: 615-532-8599
Last EDR Contact: 02/03/2017
Next Scheduled EDR Contact: 05/29/2017
Data Release Frequency: Varies

US FIN ASSUR: Financial Assurance Information

All owners and operators of facilities that treat, store, or dispose of hazardous waste are required to provide proof that they will have sufficient funds to pay for the clean up, closure, and post-closure care of their facilities.

Date of Government Version: 10/11/2016
Date Data Arrived at EDR: 11/16/2016
Date Made Active in Reports: 02/03/2017
Number of Days to Update: 79
Source: Environmental Protection Agency
Telephone: 202-566-1917
Last EDR Contact: 02/15/2017
Next Scheduled EDR Contact: 05/29/2017
Data Release Frequency: Quarterly

EPA WATCH LIST: EPA WATCH LIST

EPA maintains a "Watch List" to facilitate dialogue between EPA, state and local environmental agencies on enforcement matters relating to facilities with alleged violations identified as either significant or high priority. Being on the Watch List does not mean that the facility has actually violated the law only that an investigation by EPA or a state or local environmental agency has led those organizations to allege that an unproven violation has in fact occurred. Being on the Watch List does not represent a higher level of concern regarding the alleged violations that were detected, but instead indicates cases requiring additional dialogue between EPA, state and local agencies - primarily because of the length of time the alleged violation has gone unaddressed or unresolved.

Date of Government Version: 08/30/2013
Date Data Arrived at EDR: 03/21/2014
Date Made Active in Reports: 06/17/2014
Number of Days to Update: 88
Source: Environmental Protection Agency
Telephone: 617-520-3000
Last EDR Contact: 02/03/2017
Next Scheduled EDR Contact: 05/22/2017
Data Release Frequency: Quarterly

2020 COR ACTION: 2020 Corrective Action Program List

The EPA has set ambitious goals for the RCRA Corrective Action program by creating the 2020 Corrective Action Universe. This RCRA cleanup baseline includes facilities expected to need corrective action. The 2020 universe contains a wide variety of sites. Some properties are heavily contaminated while others were contaminated but have since been cleaned up. Still others have not been fully investigated yet, and may require little or no remediation. Inclusion in the 2020 Universe does not necessarily imply failure on the part of a facility to meet its RCRA obligations.

Date of Government Version: 04/22/2013
Date Data Arrived at EDR: 03/03/2015
Date Made Active in Reports: 03/09/2015
Number of Days to Update: 6
Source: Environmental Protection Agency
Telephone: 703-308-4044
Last EDR Contact: 02/10/2017
Next Scheduled EDR Contact: 05/22/2017
Data Release Frequency: Varies

TSCA: Toxic Substances Control Act

Toxic Substances Control Act. TSCA identifies manufacturers and importers of chemical substances included on the TSCA Chemical Substance Inventory list. It includes data on the production volume of these substances by plant site.

Date of Government Version: 12/31/2012
Date Data Arrived at EDR: 01/15/2015
Date Made Active in Reports: 01/29/2015
Number of Days to Update: 14
Source: EPA
Telephone: 202-260-5521
Last EDR Contact: 12/23/2016
Next Scheduled EDR Contact: 04/03/2017
Data Release Frequency: Every 4 Years

TRIS: Toxic Chemical Release Inventory System

Toxic Release Inventory System. TRIS identifies facilities which release toxic chemicals to the air, water and land in reportable quantities under SARA Title III Section 313.

Date of Government Version: 12/31/2014
Date Data Arrived at EDR: 11/24/2015
Date Made Active in Reports: 04/05/2016
Number of Days to Update: 133
Source: EPA
Telephone: 202-566-0250
Last EDR Contact: 11/22/2016
Next Scheduled EDR Contact: 03/06/2017
Data Release Frequency: Annually

SSTS: Section 7 Tracking Systems

Section 7 of the Federal Insecticide, Fungicide and Rodenticide Act, as amended (92 Stat. 829) requires all registered pesticide-producing establishments to submit a report to the Environmental Protection Agency by March 1st each year. Each establishment must report the types and amounts of pesticides, active ingredients and devices being produced, and those having been produced and sold or distributed in the past year.

Date of Government Version: 12/31/2009
Date Data Arrived at EDR: 12/10/2010
Date Made Active in Reports: 02/25/2011
Number of Days to Update: 77
Source: EPA
Telephone: 202-564-4203
Last EDR Contact: 01/23/2017
Next Scheduled EDR Contact: 05/08/2017
Data Release Frequency: Annually

ROD: Records Of Decision

Record of Decision. ROD documents mandate a permanent remedy at an NPL (Superfund) site containing technical and health information to aid in the cleanup.

Date of Government Version: 11/25/2013
Date Data Arrived at EDR: 12/12/2013
Date Made Active in Reports: 02/24/2014
Number of Days to Update: 74
Source: EPA
Telephone: 703-416-0223
Last EDR Contact: 12/06/2016
Next Scheduled EDR Contact: 03/20/2017
Data Release Frequency: Annually

RMP: Risk Management Plans

When Congress passed the Clean Air Act Amendments of 1990, it required EPA to publish regulations and guidance for chemical accident prevention at facilities using extremely hazardous substances. The Risk Management Program Rule (RMP Rule) was written to implement Section 112(r) of these amendments. The rule, which built upon existing industry codes and standards, requires companies of all sizes that use certain flammable and toxic substances to develop a Risk Management Program, which includes a(n): Hazard assessment that details the potential effects of an accidental release, an accident history of the last five years, and an evaluation of worst-case and alternative accidental releases; Prevention program that includes safety precautions and maintenance, monitoring, and employee training measures; and Emergency response program that spells out emergency health care, employee training measures and procedures for informing the public and response agencies (e.g the fire department) should an accident occur.

Date of Government Version: 08/01/2016
Date Data Arrived at EDR: 08/22/2016
Date Made Active in Reports: 11/11/2016
Number of Days to Update: 81
Source: Environmental Protection Agency
Telephone: 202-564-8600
Last EDR Contact: 01/23/2017
Next Scheduled EDR Contact: 05/08/2017
Data Release Frequency: Varies

RAATS: RCRA Administrative Action Tracking System

RCRA Administration Action Tracking System. RAATS contains records based on enforcement actions issued under RCRA pertaining to major violators and includes administrative and civil actions brought by the EPA. For administration actions after September 30, 1995, data entry in the RAATS database was discontinued. EPA will retain a copy of the database for historical records. It was necessary to terminate RAATS because a decrease in agency resources made it impossible to continue to update the information contained in the database.

Date of Government Version: 04/17/1995
Date Data Arrived at EDR: 07/03/1995
Date Made Active in Reports: 08/07/1995
Number of Days to Update: 35
Source: EPA
Telephone: 202-564-4104
Last EDR Contact: 06/02/2008
Next Scheduled EDR Contact: 09/01/2008
Data Release Frequency: No Update Planned

PRP: Potentially Responsible Parties
A listing of verified Potentially Responsible Parties

Date of Government Version: 10/25/2013
Date Data Arrived at EDR: 10/17/2014
Date Made Active in Reports: 10/20/2014
Number of Days to Update: 3
Source: EPA
Telephone: 202-564-6023
Last EDR Contact: 02/10/2017
Next Scheduled EDR Contact: 05/22/2017
Data Release Frequency: Quarterly

PADS: PCB Activity Database System
PCB Activity Database. PADS Identifies generators, transporters, commercial storers and/or brokers and disposers of PCB's who are required to notify the EPA of such activities.

Date of Government Version: 01/20/2016
Date Data Arrived at EDR: 04/28/2016
Date Made Active in Reports: 09/02/2016
Number of Days to Update: 127
Source: EPA
Telephone: 202-566-0500
Last EDR Contact: 01/13/2017
Next Scheduled EDR Contact: 04/24/2017
Data Release Frequency: Annually

ICIS: Integrated Compliance Information System
The Integrated Compliance Information System (ICIS) supports the information needs of the national enforcement and compliance program as well as the unique needs of the National Pollutant Discharge Elimination System (NPDES) program.

Date of Government Version: 11/18/2016
Date Data Arrived at EDR: 11/23/2016
Date Made Active in Reports: 02/10/2017
Number of Days to Update: 79
Source: Environmental Protection Agency
Telephone: 202-564-5088
Last EDR Contact: 01/09/2017
Next Scheduled EDR Contact: 04/24/2017
Data Release Frequency: Quarterly

FTTS: FIFRA/ TSCA Tracking System - FIFRA (Federal Insecticide, Fungicide, & Rodenticide Act)/TSCA (Toxic Substances Control Act)
FTTS tracks administrative cases and pesticide enforcement actions and compliance activities related to FIFRA, TSCA and EPCRA (Emergency Planning and Community Right-to-Know Act). To maintain currency, EDR contacts the Agency on a quarterly basis.

Date of Government Version: 04/09/2009
Date Data Arrived at EDR: 04/16/2009
Date Made Active in Reports: 05/11/2009
Number of Days to Update: 25
Source: EPA/Office of Prevention, Pesticides and Toxic Substances
Telephone: 202-566-1667
Last EDR Contact: 02/17/2017
Next Scheduled EDR Contact: 06/05/2017
Data Release Frequency: Quarterly

FTTS INSP: FIFRA/ TSCA Tracking System - FIFRA (Federal Insecticide, Fungicide, & Rodenticide Act)/TSCA (Toxic Substances Control Act)
A listing of FIFRA/TSCA Tracking System (FTTS) inspections and enforcements.

Date of Government Version: 04/09/2009
Date Data Arrived at EDR: 04/16/2009
Date Made Active in Reports: 05/11/2009
Number of Days to Update: 25
Source: EPA
Telephone: 202-566-1667
Last EDR Contact: 02/17/2017
Next Scheduled EDR Contact: 06/05/2017
Data Release Frequency: Quarterly

MLTS: Material Licensing Tracking System
MLTS is maintained by the Nuclear Regulatory Commission and contains a list of approximately 8,100 sites which possess or use radioactive materials and which are subject to NRC licensing requirements. To maintain currency, EDR contacts the Agency on a quarterly basis.

Date of Government Version: 08/30/2016
Date Data Arrived at EDR: 09/08/2016
Date Made Active in Reports: 10/21/2016
Number of Days to Update: 43
Source: Nuclear Regulatory Commission
Telephone: 301-415-7169
Last EDR Contact: 02/03/2017
Next Scheduled EDR Contact: 05/22/2017
Data Release Frequency: Quarterly

COAL ASH DOE: Steam-Electric Plant Operation Data
A listing of power plants that store ash in surface ponds.

Date of Government Version: 12/31/2005
Date Data Arrived at EDR: 08/07/2009
Date Made Active in Reports: 10/22/2009
Number of Days to Update: 76
Source: Department of Energy
Telephone: 202-586-8719
Last EDR Contact: 12/06/2016
Next Scheduled EDR Contact: 03/20/2017
Data Release Frequency: Varies

COAL ASH EPA: Coal Combustion Residues Surface Impoundments List
A listing of coal combustion residues surface impoundments with high hazard potential ratings.

Date of Government Version: 07/01/2014
Date Data Arrived at EDR: 09/10/2014
Date Made Active in Reports: 10/20/2014
Number of Days to Update: 40
Source: Environmental Protection Agency
Telephone: N/A
Last EDR Contact: 12/06/2016
Next Scheduled EDR Contact: 03/20/2017
Data Release Frequency: Varies

PCB TRANSFORMER: PCB Transformer Registration Database
The database of PCB transformer registrations that includes all PCB registration submittals.

Date of Government Version: 02/01/2011
Date Data Arrived at EDR: 10/19/2011
Date Made Active in Reports: 01/10/2012
Number of Days to Update: 83
Source: Environmental Protection Agency
Telephone: 202-566-0517
Last EDR Contact: 01/29/2016
Next Scheduled EDR Contact: 05/08/2017
Data Release Frequency: Varies

RADINFO: Radiation Information Database
The Radiation Information Database (RADINFO) contains information about facilities that are regulated by U.S. Environmental Protection Agency (EPA) regulations for radiation and radioactivity.

Date of Government Version: 01/04/2017
Date Data Arrived at EDR: 01/06/2017
Date Made Active in Reports: 02/10/2017
Number of Days to Update: 35
Source: Environmental Protection Agency
Telephone: 202-343-9775
Last EDR Contact: 01/06/2017
Next Scheduled EDR Contact: 04/17/2017
Data Release Frequency: Quarterly

HIST FTTS: FIFRA/TSCA Tracking System Administrative Case Listing
A complete administrative case listing from the FIFRA/TSCA Tracking System (FTTS) for all ten EPA regions. The information was obtained from the National Compliance Database (NCDB). NCDB supports the implementation of FIFRA (Federal Insecticide, Fungicide, and Rodenticide Act) and TSCA (Toxic Substances Control Act). Some EPA regions are now closing out records. Because of that, and the fact that some EPA regions are not providing EPA Headquarters with updated records, it was decided to create a HIST FTTS database. It included records that may not be included in the newer FTTS database updates. This database is no longer updated.

Date of Government Version: 10/19/2006
Date Data Arrived at EDR: 03/01/2007
Date Made Active in Reports: 04/10/2007
Number of Days to Update: 40
Source: Environmental Protection Agency
Telephone: 202-564-2501
Last EDR Contact: 12/17/2007
Next Scheduled EDR Contact: 03/17/2008
Data Release Frequency: No Update Planned

HIST FTTS INSP: FIFRA/TSCA Tracking System Inspection & Enforcement Case Listing
A complete inspection and enforcement case listing from the FIFRA/TSCA Tracking System (FTTS) for all ten EPA regions. The information was obtained from the National Compliance Database (NCDB). NCDB supports the implementation of FIFRA (Federal Insecticide, Fungicide, and Rodenticide Act) and TSCA (Toxic Substances Control Act). Some EPA regions are now closing out records. Because of that, and the fact that some EPA regions are not providing EPA Headquarters with updated records, it was decided to create a HIST FTTS database. It included records that may not be included in the newer FTTS database updates. This database is no longer updated.

Date of Government Version: 10/19/2006
Date Data Arrived at EDR: 03/01/2007
Date Made Active in Reports: 04/10/2007
Number of Days to Update: 40

Source: Environmental Protection Agency
Telephone: 202-564-2501
Last EDR Contact: 12/17/2008
Next Scheduled EDR Contact: 03/17/2008
Data Release Frequency: No Update Planned

DOT OPS: Incident and Accident Data

Department of Transporation, Office of Pipeline Safety Incident and Accident data.

Date of Government Version: 07/31/2012
Date Data Arrived at EDR: 08/07/2012
Date Made Active in Reports: 09/18/2012
Number of Days to Update: 42

Source: Department of Transporation, Office of Pipeline Safety
Telephone: 202-366-4595
Last EDR Contact: 02/01/2017
Next Scheduled EDR Contact: 05/08/2017
Data Release Frequency: Varies

CONSENT: Superfund (CERCLA) Consent Decrees

Major legal settlements that establish responsibility and standards for cleanup at NPL (Superfund) sites. Released periodically by United States District Courts after settlement by parties to litigation matters.

Date of Government Version: 09/30/2016
Date Data Arrived at EDR: 11/18/2016
Date Made Active in Reports: 02/03/2017
Number of Days to Update: 77

Source: Department of Justice, Consent Decree Library
Telephone: Varies
Last EDR Contact: 01/23/2017
Next Scheduled EDR Contact: 04/10/2017
Data Release Frequency: Varies

BRS: Biennial Reporting System

The Biennial Reporting System is a national system administered by the EPA that collects data on the generation and management of hazardous waste. BRS captures detailed data from two groups: Large Quantity Generators (LQG) and Treatment, Storage, and Disposal Facilities.

Date of Government Version: 12/31/2013
Date Data Arrived at EDR: 02/24/2015
Date Made Active in Reports: 09/30/2015
Number of Days to Update: 218

Source: EPA/NTIS
Telephone: 800-424-9346
Last EDR Contact: 02/22/2017
Next Scheduled EDR Contact: 06/05/2017
Data Release Frequency: Biennially

INDIAN RESERV: Indian Reservations

This map layer portrays Indian administered lands of the United States that have any area equal to or greater than 640 acres.

Date of Government Version: 12/31/2014
Date Data Arrived at EDR: 07/14/2015
Date Made Active in Reports: 01/10/2017
Number of Days to Update: 546

Source: USGS
Telephone: 202-208-3710
Last EDR Contact: 01/13/2017
Next Scheduled EDR Contact: 04/24/2017
Data Release Frequency: Semi-Annually

FUSRAP: Formerly Utilized Sites Remedial Action Program

DOE established the Formerly Utilized Sites Remedial Action Program (FUSRAP) in 1974 to remediate sites where radioactive contamination remained from Manhattan Project and early U.S. Atomic Energy Commission (AEC) operations.

Date of Government Version: 12/23/2016
Date Data Arrived at EDR: 12/27/2016
Date Made Active in Reports: 02/17/2017
Number of Days to Update: 52

Source: Department of Energy
Telephone: 202-586-3559
Last EDR Contact: 02/03/2017
Next Scheduled EDR Contact: 05/22/2017
Data Release Frequency: Varies

UMTRA: Uranium Mill Tailings Sites

Uranium ore was mined by private companies for federal government use in national defense programs. When the mills shut down, large piles of the sand-like material (mill tailings) remain after uranium has been extracted from the ore. Levels of human exposure to radioactive materials from the piles are low; however, in some cases tailings were used as construction materials before the potential health hazards of the tailings were recognized.

Date of Government Version: 09/14/2010
Date Data Arrived at EDR: 10/07/2011
Date Made Active in Reports: 03/01/2012
Number of Days to Update: 146

Source: Department of Energy
Telephone: 505-845-0011
Last EDR Contact: 02/21/2017
Next Scheduled EDR Contact: 06/05/2017
Data Release Frequency: Varies

LEAD SMELTER 1: Lead Smelter Sites

A listing of former lead smelter site locations.

Date of Government Version: 12/05/2016
Date Data Arrived at EDR: 01/05/2017
Date Made Active in Reports: 02/10/2017
Number of Days to Update: 36

Source: Environmental Protection Agency
Telephone: 703-603-8787
Last EDR Contact: 01/05/2017
Next Scheduled EDR Contact: 04/17/2017
Data Release Frequency: Varies

LEAD SMELTER 2: Lead Smelter Sites

A list of several hundred sites in the U.S. where secondary lead smelting was done from 1931and 1964. These sites may pose a threat to public health through ingestion or inhalation of contaminated soil or dust

Date of Government Version: 04/05/2001
Date Data Arrived at EDR: 10/27/2010
Date Made Active in Reports: 12/02/2010
Number of Days to Update: 36

Source: American Journal of Public Health
Telephone: 703-305-6451
Last EDR Contact: 12/02/2009
Next Scheduled EDR Contact: N/A
Data Release Frequency: No Update Planned

US AIRS (AFS): Aerometric Information Retrieval System Facility Subsystem (AFS)

The database is a sub-system of Aerometric Information Retrieval System (AIRS). AFS contains compliance data on air pollution point sources regulated by the U.S. EPA and/or state and local air regulatory agencies. This information comes from source reports by various stationary sources of air pollution, such as electric power plants, steel mills, factories, and universities, and provides information about the air pollutants they produce. Action, air program, air program pollutant, and general level plant data. It is used to track emissions and compliance data from industrial plants.

Date of Government Version: 10/12/2016
Date Data Arrived at EDR: 10/26/2016
Date Made Active in Reports: 02/03/2017
Number of Days to Update: 100

Source: EPA
Telephone: 202-564-2496
Last EDR Contact: 12/22/2016
Next Scheduled EDR Contact: 04/10/2017
Data Release Frequency: Annually

US AIRS MINOR: Air Facility System Data

A listing of minor source facilities.

Date of Government Version: 10/12/2016
Date Data Arrived at EDR: 10/26/2016
Date Made Active in Reports: 02/03/2017
Number of Days to Update: 100

Source: EPA
Telephone: 202-564-2496
Last EDR Contact: 12/22/2016
Next Scheduled EDR Contact: 04/10/2017
Data Release Frequency: Annually

US MINES: Mines Master Index File

Contains all mine identification numbers issued for mines active or opened since 1971. The data also includes violation information.

Date of Government Version: 08/05/2016
Date Data Arrived at EDR: 09/01/2016
Date Made Active in Reports: 09/23/2016
Number of Days to Update: 22

Source: Department of Labor, Mine Safety and Health Administration
Telephone: 303-231-5959
Last EDR Contact: 12/01/2016
Next Scheduled EDR Contact: 03/13/2017
Data Release Frequency: Semi-Annually

US MINES 2: Ferrous and Nonferrous Metal Mines Database Listing

This map layer includes ferrous (ferrous metal mines are facilities that extract ferrous metals, such as iron ore or molybdenum) and nonferrous (Nonferrous metal mines are facilities that extract nonferrous metals, such as gold, silver, copper, zinc, and lead) metal mines in the United States.

Date of Government Version: 12/05/2005
Date Data Arrived at EDR: 02/29/2008
Date Made Active in Reports: 04/18/2008
Number of Days to Update: 49

Source: USGS
Telephone: 703-648-7709
Last EDR Contact: 12/12/2016
Next Scheduled EDR Contact: 03/13/2017
Data Release Frequency: Varies

US MINES 3: Active Mines & Mineral Plants Database Listing

Active Mines and Mineral Processing Plant operations for commodities monitored by the Minerals Information Team of the USGS.

Date of Government Version: 04/14/2011
Date Data Arrived at EDR: 06/08/2011
Date Made Active in Reports: 09/13/2011
Number of Days to Update: 97

Source: USGS
Telephone: 703-648-7709
Last EDR Contact: 12/02/2016
Next Scheduled EDR Contact: 03/13/2017
Data Release Frequency: Varies

FINDS: Facility Index System/Facility Registry System

Facility Index System. FINDS contains both facility information and 'pointers' to other sources that contain more detail. EDR includes the following FINDS databases in this report: PCS (Permit Compliance System), AIRS (Aerometric Information Retrieval System), DOCKET (Enforcement Docket used to manage and track information on civil judicial enforcement cases for all environmental statutes), FURS (Federal Underground Injection Control), C-DOCKET (Criminal Docket System used to track criminal enforcement actions for all environmental statutes), FFIS (Federal Facilities Information System), STATE (State Environmental Laws and Statutes), and PADS (PCB Activity Data System).

Date of Government Version: 07/15/2016
Date Data Arrived at EDR: 09/07/2016
Date Made Active in Reports: 11/11/2016
Number of Days to Update: 65

Source: EPA
Telephone: (415) 947-8000
Last EDR Contact: 02/22/2017
Next Scheduled EDR Contact: 06/05/2017
Data Release Frequency: Quarterly

DOCKET HWC: Hazardous Waste Compliance Docket Listing

A complete list of the Federal Agency Hazardous Waste Compliance Docket Facilities.

Date of Government Version: 06/02/2016
Date Data Arrived at EDR: 06/03/2016
Date Made Active in Reports: 09/02/2016
Number of Days to Update: 91

Source: Environmental Protection Agency
Telephone: 202-564-0527
Last EDR Contact: 11/28/2016
Next Scheduled EDR Contact: 03/13/2017
Data Release Frequency: Varies

UXO: Unexploded Ordnance Sites

A listing of unexploded ordnance site locations

Date of Government Version: 10/25/2015
Date Data Arrived at EDR: 01/29/2016
Date Made Active in Reports: 04/05/2016
Number of Days to Update: 67

Source: Department of Defense
Telephone: 571-373-0407
Last EDR Contact: 01/20/2017
Next Scheduled EDR Contact: 05/01/2017
Data Release Frequency: Varies

CA BOND EXP. PLAN: Bond Expenditure Plan

Department of Health Services developed a site-specific expenditure plan as the basis for an appropriation of Hazardous Substance Cleanup Bond Act funds. It is not updated.

Date of Government Version: 01/01/1989
Date Data Arrived at EDR: 07/27/1994
Date Made Active in Reports: 08/02/1994
Number of Days to Update: 6

Source: Department of Health Services
Telephone: 916-255-2118
Last EDR Contact: 05/31/1994
Next Scheduled EDR Contact: N/A
Data Release Frequency: No Update Planned

CORTESE: "Cortese" Hazardous Waste & Substances Sites List

The sites for the list are designated by the State Water Resource Control Board (LUST), the Integrated Waste Board (SWF/LS), and the Department of Toxic Substances Control (Cal-Sites).

Date of Government Version: 09/26/2016
Date Data Arrived at EDR: 09/27/2016
Date Made Active in Reports: 11/18/2016
Number of Days to Update: 52

Source: CAL EPA/Office of Emergency Information
Telephone: 916-323-3400
Last EDR Contact: 12/28/2016
Next Scheduled EDR Contact: 04/10/2017
Data Release Frequency: Quarterly

DRYCLEANERS: Cleaner Facilities

A list of drycleaner related facilities that have EPA ID numbers. These are facilities with certain SIC codes: power laundries, family and commercial; garment pressing and cleaner's agents; linen supply; coin-operated laundries and cleaning; drycleaning plants, except rugs; carpet and upholster cleaning; industrial launderers; laundry and garment services.

Date of Government Version: 09/02/2016
Date Data Arrived at EDR: 09/27/2016
Date Made Active in Reports: 12/15/2016
Number of Days to Update: 79

Source: Department of Toxic Substance Control
Telephone: 916-327-4498
Last EDR Contact: 12/02/2016
Next Scheduled EDR Contact: 03/20/2017
Data Release Frequency: Annually

EMI: Emissions Inventory Data

Toxics and criteria pollutant emissions data collected by the ARB and local air pollution agencies.

Date of Government Version: 12/31/2014
Date Data Arrived at EDR: 09/23/2016
Date Made Active in Reports: 10/24/2016
Number of Days to Update: 31

Source: California Air Resources Board
Telephone: 916-322-2990
Last EDR Contact: 12/23/2016
Next Scheduled EDR Contact: 04/03/2017
Data Release Frequency: Varies

ENF: Enforcement Action Listing

A listing of Water Board Enforcement Actions. Formal is everything except Oral/Verbal Communication, Notice of Violation, Expedited Payment Letter, and Staff Enforcement Letter.

Date of Government Version: 12/06/2016
Date Data Arrived at EDR: 12/09/2016
Date Made Active in Reports: 01/18/2017
Number of Days to Update: 40

Source: State Water Resoruces Control Board
Telephone: 916-445-9379
Last EDR Contact: 01/23/2017
Next Scheduled EDR Contact: 05/08/2017
Data Release Frequency: Varies

Financial Assurance 1: Financial Assurance Information Listing

Financial Assurance information

Date of Government Version: 04/25/2016
Date Data Arrived at EDR: 04/29/2016
Date Made Active in Reports: 06/21/2016
Number of Days to Update: 53

Source: Department of Toxic Substances Control
Telephone: 916-255-3628
Last EDR Contact: 01/23/2017
Next Scheduled EDR Contact: 05/08/2017
Data Release Frequency: Varies

Financial Assurance 2: Financial Assurance Information Listing

A listing of financial assurance information for solid waste facilities. Financial assurance is intended to ensure that resources are available to pay for the cost of closure, post-closure care, and corrective measures if the owner or operator of a regulated facility is unable or unwilling to pay.

Date of Government Version: 11/16/2016
Date Data Arrived at EDR: 11/18/2016
Date Made Active in Reports: 01/20/2017
Number of Days to Update: 63

Source: California Integrated Waste Management Board
Telephone: 916-341-6066
Last EDR Contact: 02/13/2017
Next Scheduled EDR Contact: 05/29/2017
Data Release Frequency: Varies

HAZNET: Facility and Manifest Data

Facility and Manifest Data. The data is extracted from the copies of hazardous waste manifests received each year by the DTSC. The annual volume of manifests is typically 700,000 - 1,000,000 annually, representing approximately 350,000 - 500,000 shipments. Data are from the manifests submitted without correction, and therefore many contain some invalid values for data elements such as generator ID, TSD ID, waste category, and disposal method. This database begins with calendar year 1993.

Date of Government Version: 12/31/2015
Date Data Arrived at EDR: 10/12/2016
Date Made Active in Reports: 12/15/2016
Number of Days to Update: 64

Source: California Environmental Protection Agency
Telephone: 916-255-1136
Last EDR Contact: 01/09/2017
Next Scheduled EDR Contact: 04/24/2017
Data Release Frequency: Annually

ICE: ICE

Contains data pertaining to the Permitted Facilities with Inspections / Enforcements sites tracked in Envirostor.

Date of Government Version: 11/21/2016
Date Data Arrived at EDR: 11/22/2016
Date Made Active in Reports: 01/23/2017
Number of Days to Update: 62

Source: Department of Toxic Subsances Control
Telephone: 877-786-9427
Last EDR Contact: 02/22/2017
Next Scheduled EDR Contact: 06/05/2017
Data Release Frequency: Quarterly

HIST CORTESE: Hazardous Waste & Substance Site List

The sites for the list are designated by the State Water Resource Control Board [LUST], the Integrated Waste Board [SWF/LS], and the Department of Toxic Substances Control [CALSITES]. This listing is no longer updated by the state agency.

Date of Government Version: 04/01/2001
Date Data Arrived at EDR: 01/22/2009
Date Made Active in Reports: 04/08/2009
Number of Days to Update: 76

Source: Department of Toxic Substances Control
Telephone: 916-323-3400
Last EDR Contact: 01/22/2009
Next Scheduled EDR Contact: N/A
Data Release Frequency: No Update Planned

HWP: EnviroStor Permitted Facilities Listing

Detailed information on permitted hazardous waste facilities and corrective action ("cleanups") tracked in EnviroStor.

Date of Government Version: 11/21/2016
Date Data Arrived at EDR: 11/22/2016
Date Made Active in Reports: 01/23/2017
Number of Days to Update: 62

Source: Department of Toxic Substances Control
Telephone: 916-323-3400
Last EDR Contact: 02/22/2017
Next Scheduled EDR Contact: 06/05/2017
Data Release Frequency: Quarterly

HWT: Registered Hazardous Waste Transporter Database

A listing of hazardous waste transporters. In California, unless specifically exempted, it is unlawful for any person to transport hazardous wastes unless the person holds a valid registration issued by DTSC. A hazardous waste transporter registration is valid for one year and is assigned a unique registration number.

Date of Government Version: 10/12/2016
Date Data Arrived at EDR: 10/12/2016
Date Made Active in Reports: 12/15/2016
Number of Days to Update: 64

Source: Department of Toxic Substances Control
Telephone: 916-440-7145
Last EDR Contact: 01/11/2017
Next Scheduled EDR Contact: 04/24/2017
Data Release Frequency: Quarterly

MINES: Mines Site Location Listing

A listing of mine site locations from the Office of Mine Reclamation.

Date of Government Version: 09/12/2016
Date Data Arrived at EDR: 09/14/2016
Date Made Active in Reports: 10/14/2016
Number of Days to Update: 30

Source: Department of Conservation
Telephone: 916-322-1080
Last EDR Contact: 01/13/2017
Next Scheduled EDR Contact: 03/27/2017
Data Release Frequency: Varies

MWMP: Medical Waste Management Program Listing

The Medical Waste Management Program (MWMP) ensures the proper handling and disposal of medical waste by permitting and inspecting medical waste Offsite Treatment Facilities (PDF) and Transfer Stations (PDF) throughout the state. MWMP also oversees all Medical Waste Transporters.

Date of Government Version: 09/06/2016
Date Data Arrived at EDR: 09/07/2016
Date Made Active in Reports: 10/14/2016
Number of Days to Update: 37

Source: Department of Public Health
Telephone: 916-558-1784
Last EDR Contact: 12/06/2016
Next Scheduled EDR Contact: 03/20/2017
Data Release Frequency: Varies

NPDES: NPDES Permits Listing
A listing of NPDES permits, including stormwater.

Date of Government Version: 05/16/2016
Date Data Arrived at EDR: 05/18/2016
Date Made Active in Reports: 06/23/2016
Number of Days to Update: 36

Source: State Water Resources Control Board
Telephone: 916-445-9379
Last EDR Contact: 02/15/2017
Next Scheduled EDR Contact: 05/29/2017
Data Release Frequency: Quarterly

PEST LIC: Pesticide Regulation Licenses Listing
A listing of licenses and certificates issued by the Department of Pesticide Regulation. The DPR issues licenses and/or certificates to: Persons and businesses that apply or sell pesticides; Pest control dealers and brokers; Persons who advise on agricultural pesticide applications.

Date of Government Version: 09/06/2016
Date Data Arrived at EDR: 09/07/2016
Date Made Active in Reports: 10/14/2016
Number of Days to Update: 37

Source: Department of Pesticide Regulation
Telephone: 916-445-4038
Last EDR Contact: 12/06/2016
Next Scheduled EDR Contact: 03/20/2017
Data Release Frequency: Quarterly

PROC: Certified Processors Database
A listing of certified processors.

Date of Government Version: 09/12/2016
Date Data Arrived at EDR: 09/14/2016
Date Made Active in Reports: 10/14/2016
Number of Days to Update: 30

Source: Department of Conservation
Telephone: 916-323-3836
Last EDR Contact: 12/14/2016
Next Scheduled EDR Contact: 12/26/2016
Data Release Frequency: Quarterly

NOTIFY 65: Proposition 65 Records
Listings of all Proposition 65 incidents reported to counties by the State Water Resources Control Board and the Regional Water Quality Control Board. This database is no longer updated by the reporting agency.

Date of Government Version: 09/19/2016
Date Data Arrived at EDR: 09/20/2016
Date Made Active in Reports: 12/16/2016
Number of Days to Update: 87

Source: State Water Resources Control Board
Telephone: 916-445-3846
Last EDR Contact: 12/16/2016
Next Scheduled EDR Contact: 04/03/2017
Data Release Frequency: No Update Planned

UIC: UIC Listing
A listing of wells identified as underground injection wells, in the California Oil and Gas Wells database.

Date of Government Version: 07/06/2016
Date Data Arrived at EDR: 09/14/2016
Date Made Active in Reports: 10/14/2016
Number of Days to Update: 30

Source: Deaprtment of Conservation
Telephone: 916-445-2408
Last EDR Contact: 12/14/2016
Next Scheduled EDR Contact: 03/27/2017
Data Release Frequency: Varies

WASTEWATER PITS: Oil Wastewater Pits Listing
Water officials discovered that oil producers have been dumping chemical-laden wastewater into hundreds of unlined pits that are operating without proper permits. Inspections completed by the Central Valley Regional Water Quality Control Board revealed the existence of previously unidentified waste sites. The water board?s review found that more than one-third of the region?s active disposal pits are operating without permission.

Date of Government Version: 04/15/2015
Date Data Arrived at EDR: 04/17/2015
Date Made Active in Reports: 06/23/2015
Number of Days to Update: 67

Source: RWQCB, Central Valley Region
Telephone: 559-445-5577
Last EDR Contact: 01/13/2017
Next Scheduled EDR Contact: 04/24/2047
Data Release Frequency: Varies

WDS: Waste Discharge System

Sites which have been issued waste discharge requirements.

Date of Government Version: 06/19/2007
Date Data Arrived at EDR: 06/20/2007
Date Made Active in Reports: 06/29/2007
Number of Days to Update: 9

Source: State Water Resources Control Board
Telephone: 916-341-5227
Last EDR Contact: 02/17/2017
Next Scheduled EDR Contact: 06/05/2017
Data Release Frequency: Quarterly

WIP: Well Investigation Program Case List

Well Investigation Program case in the San Gabriel and San Fernando Valley area.

Date of Government Version: 07/03/2009
Date Data Arrived at EDR: 07/21/2009
Date Made Active in Reports: 08/03/2009
Number of Days to Update: 13

Source: Los Angeles Water Quality Control Board
Telephone: 213-576-6726
Last EDR Contact: 12/22/2016
Next Scheduled EDR Contact: 04/10/2017
Data Release Frequency: Varies

ABANDONED MINES: Abandoned Mines

An inventory of land and water impacted by past mining (primarily coal mining) is maintained by OSMRE to provide information needed to implement the Surface Mining Control and Reclamation Act of 1977 (SMCRA). The inventory contains information on the location, type, and extent of AML impacts, as well as, information on the cost associated with the reclamation of those problems. The inventory is based upon field surveys by State, Tribal, and OSMRE program officials. It is dynamic to the extent that it is modified as new problems are identified and existing problems are reclaimed.

Date of Government Version: 06/09/2016
Date Data Arrived at EDR: 06/13/2016
Date Made Active in Reports: 09/02/2016
Number of Days to Update: 81

Source: Department of Interior
Telephone: 202-208-2609
Last EDR Contact: 12/09/2016
Next Scheduled EDR Contact: 03/27/2017
Data Release Frequency: Quarterly

ECHO: Enforcement & Compliance History Information

ECHO provides integrated compliance and enforcement information for about 800,000 regulated facilities nationwide.

Date of Government Version: 12/11/2016
Date Data Arrived at EDR: 12/20/2016
Date Made Active in Reports: 02/17/2017
Number of Days to Update: 59

Source: Environmental Protection Agency
Telephone: 202-564-2280
Last EDR Contact: 12/20/2016
Next Scheduled EDR Contact: 04/03/2017
Data Release Frequency: Quarterly

FUELS PROGRAM: EPA Fuels Program Registered Listing

This listing includes facilities that are registered under the Part 80 (Code of Federal Regulations) EPA Fuels Programs. All companies now are required to submit new and updated registrations.

Date of Government Version: 11/21/2016
Date Data Arrived at EDR: 11/22/2016
Date Made Active in Reports: 02/03/2017
Number of Days to Update: 73

Source: EPA
Telephone: 800-385-6164
Last EDR Contact: 02/22/2017
Next Scheduled EDR Contact: 06/05/2017
Data Release Frequency: Quarterly

EDR HIGH RISK HISTORICAL RECORDS

EDR Exclusive Records

EDR MGP: EDR Proprietary Manufactured Gas Plants

The EDR Proprietary Manufactured Gas Plant Database includes records of coal gas plants (manufactured gas plants) compiled by EDR's researchers. Manufactured gas sites were used in the United States from the 1800's to 1950's to produce a gas that could be distributed and used as fuel. These plants used whale oil, rosin, coal, or a mixture of coal, oil, and water that also produced a significant amount of waste. Many of the byproducts of the gas production, such as coal tar (oily waste containing volatile and non-volatile chemicals), sludges, oils and other compounds are potentially hazardous to human health and the environment. The byproduct from this process was frequently disposed of directly at the plant site and can remain or spread slowly, serving as a continuous source of soil and groundwater contamination.

Date of Government Version: N/A
Date Data Arrived at EDR: N/A
Date Made Active in Reports: N/A
Number of Days to Update: N/A

Source: EDR, Inc.
Telephone: N/A
Last EDR Contact: N/A
Next Scheduled EDR Contact: N/A
Data Release Frequency: No Update Planned

EDR Hist Auto: EDR Exclusive Historic Gas Stations

EDR has searched selected national collections of business directories and has collected listings of potential gas station/filling station/service station sites that were available to EDR researchers. EDR's review was limited to those categories of sources that might, in EDR's opinion, include gas station/filling station/service station establishments. The categories reviewed included, but were not limited to gas, gas station, gasoline station, filling station, auto, automobile repair, auto service station, service station, etc. This database falls within a category of information EDR classifies as "High Risk Historical Records", or HRHR. EDR's HRHR effort presents unique and sometimes proprietary data about past sites and operations that typically create environmental concerns, but may not show up in current government records searches.

Date of Government Version: N/A
Date Data Arrived at EDR: N/A
Date Made Active in Reports: N/A
Number of Days to Update: N/A

Source: EDR, Inc.
Telephone: N/A
Last EDR Contact: N/A
Next Scheduled EDR Contact: N/A
Data Release Frequency: Varies

EDR Hist Cleaner: EDR Exclusive Historic Dry Cleaners

EDR has searched selected national collections of business directories and has collected listings of potential dry cleaner sites that were available to EDR researchers. EDR's review was limited to those categories of sources that might, in EDR's opinion, include dry cleaning establishments. The categories reviewed included, but were not limited to dry cleaners, cleaners, laundry, laundromat, cleaning/laundry, wash & dry etc. This database falls within a category of information EDR classifies as "High Risk Historical Records", or HRHR. EDR's HRHR effort presents unique and sometimes proprietary data about past sites and operations that typically create environmental concerns, but may not show up in current government records searches.

Date of Government Version: N/A
Date Data Arrived at EDR: N/A
Date Made Active in Reports: N/A
Number of Days to Update: N/A

Source: EDR, Inc.
Telephone: N/A
Last EDR Contact: N/A
Next Scheduled EDR Contact: N/A
Data Release Frequency: Varies

EDR RECOVERED GOVERNMENT ARCHIVES

Exclusive Recovered Govt. Archives

RGA LF: Recovered Government Archive Solid Waste Facilities List

The EDR Recovered Government Archive Landfill database provides a list of landfills derived from historical databases and includes many records that no longer appear in current government lists. Compiled from Records formerly available from the Department of Resources Recycling and Recovery in California.

Date of Government Version: N/A
Date Data Arrived at EDR: 07/01/2013
Date Made Active in Reports: 01/13/2014
Number of Days to Update: 196

Source: Department of Resources Recycling and Recovery
Telephone: N/A
Last EDR Contact: 06/01/2012
Next Scheduled EDR Contact: N/A
Data Release Frequency: Varies

RGA LUST: Recovered Government Archive Leaking Underground Storage Tank

The EDR Recovered Government Archive Leaking Underground Storage Tank database provides a list of LUST incidents derived from historical databases and includes many records that no longer appear in current government lists. Compiled from Records formerly available from the State Water Resources Control Board in California.

Date of Government Version: N/A
Date Data Arrived at EDR: 07/01/2013
Date Made Active in Reports: 12/30/2013
Number of Days to Update: 182

Source: State Water Resources Control Board
Telephone: N/A
Last EDR Contact: 06/01/2012
Next Scheduled EDR Contact: N/A
Data Release Frequency: Varies

COUNTY RECORDS

ALAMEDA COUNTY:

Contaminated Sites

A listing of contaminated sites overseen by the Toxic Release Program (oil and groundwater contamination from chemical releases and spills) and the Leaking Underground Storage Tank Program (soil and ground water contamination from leaking petroleum USTs).

Date of Government Version: 10/12/2016
Date Data Arrived at EDR: 10/14/2016
Date Made Active in Reports: 11/18/2016
Number of Days to Update: 35

Source: Alameda County Environmental Health Services
Telephone: 510-567-6700
Last EDR Contact: 01/06/2017
Next Scheduled EDR Contact: 04/24/2017
Data Release Frequency: Semi-Annually

Underground Tanks

Underground storage tank sites located in Alameda county.

Date of Government Version: 10/10/2016
Date Data Arrived at EDR: 10/12/2016
Date Made Active in Reports: 01/10/2017
Number of Days to Update: 90

Source: Alameda County Environmental Health Services
Telephone: 510-567-6700
Last EDR Contact: 01/09/2017
Next Scheduled EDR Contact: 04/24/2047
Data Release Frequency: Semi-Annually

AMADOR COUNTY:

CUPA Facility List

Cupa Facility List

Date of Government Version: 11/10/2016
Date Data Arrived at EDR: 12/13/2016
Date Made Active in Reports: 12/22/2016
Number of Days to Update: 9

Source: Amador County Environmental Health
Telephone: 209-223-6439
Last EDR Contact: 12/02/2016
Next Scheduled EDR Contact: 03/20/2017
Data Release Frequency: Varies

BUTTE COUNTY:

CUPA Facility Listing

Cupa facility list.

Date of Government Version: 10/21/2016
Date Data Arrived at EDR: 10/26/2016
Date Made Active in Reports: 11/18/2016
Number of Days to Update: 23

Source: Public Health Department
Telephone: 530-538-7149
Last EDR Contact: 01/23/2017
Next Scheduled EDR Contact: 04/24/2017
Data Release Frequency: No Update Planned

CALVERAS COUNTY:

CUPA Facility Listing
Cupa Facility Listing

Date of Government Version: 10/25/2016
Date Data Arrived at EDR: 10/27/2016
Date Made Active in Reports: 11/18/2016
Number of Days to Update: 22

Source: Calveras County Environmental Health
Telephone: 209-754-6399
Last EDR Contact: 12/27/2016
Next Scheduled EDR Contact: 04/10/2017
Data Release Frequency: Quarterly

COLUSA COUNTY:

CUPA Facility List
Cupa facility list.

Date of Government Version: 09/02/2016
Date Data Arrived at EDR: 09/06/2016
Date Made Active in Reports: 10/14/2016
Number of Days to Update: 38

Source: Health & Human Services
Telephone: 530-458-0396
Last EDR Contact: 02/21/2017
Next Scheduled EDR Contact: 05/22/2017
Data Release Frequency: Varies

CONTRA COSTA COUNTY:

Site List
List includes sites from the underground tank, hazardous waste generator and business plan/2185 programs.

Date of Government Version: 11/17/2016
Date Data Arrived at EDR: 11/22/2016
Date Made Active in Reports: 01/26/2017
Number of Days to Update: 65

Source: Contra Costa Health Services Department
Telephone: 925-646-2286
Last EDR Contact: 01/30/2017
Next Scheduled EDR Contact: 05/08/2017
Data Release Frequency: Semi-Annually

DEL NORTE COUNTY:

CUPA Facility List
Cupa Facility list

Date of Government Version: 11/01/2016
Date Data Arrived at EDR: 11/03/2016
Date Made Active in Reports: 11/22/2016
Number of Days to Update: 19

Source: Del Norte County Environmental Health Division
Telephone: 707-465-0426
Last EDR Contact: 01/30/2017
Next Scheduled EDR Contact: 05/08/2017
Data Release Frequency: Varies

EL DORADO COUNTY:

CUPA Facility List
CUPA facility list.

Date of Government Version: 11/22/2016
Date Data Arrived at EDR: 11/23/2016
Date Made Active in Reports: 01/17/2017
Number of Days to Update: 55

Source: El Dorado County Environmental Management Department
Telephone: 530-621-6623
Last EDR Contact: 01/30/2017
Next Scheduled EDR Contact: 05/08/2017
Data Release Frequency: Varies

FRESNO COUNTY:

CUPA Resources List

Certified Unified Program Agency. CUPA's are responsible for implementing a unified hazardous materials and hazardous waste management regulatory program. The agency provides oversight of businesses that deal with hazardous materials, operate underground storage tanks or aboveground storage tanks.

Date of Government Version: 10/11/2016
Date Data Arrived at EDR: 10/14/2016
Date Made Active in Reports: 11/18/2016
Number of Days to Update: 35

Source: Dept. of Community Health
Telephone: 559-445-3271
Last EDR Contact: 01/03/2017
Next Scheduled EDR Contact: 04/17/2017
Data Release Frequency: Semi-Annually

HUMBOLDT COUNTY:

CUPA Facility List

CUPA facility list.

Date of Government Version: 10/25/2016
Date Data Arrived at EDR: 10/27/2016
Date Made Active in Reports: 11/18/2016
Number of Days to Update: 22

Source: Humboldt County Environmental Health
Telephone: N/A
Last EDR Contact: 02/21/2017
Next Scheduled EDR Contact: 06/05/2017
Data Release Frequency: Varies

IMPERIAL COUNTY:

CUPA Facility List

Cupa facility list.

Date of Government Version: 10/24/2016
Date Data Arrived at EDR: 10/27/2016
Date Made Active in Reports: 11/18/2016
Number of Days to Update: 22

Source: San Diego Border Field Office
Telephone: 760-339-2777
Last EDR Contact: 01/23/2017
Next Scheduled EDR Contact: 05/08/2017
Data Release Frequency: Varies

INYO COUNTY:

CUPA Facility List

Cupa facility list.

Date of Government Version: 09/10/2013
Date Data Arrived at EDR: 09/11/2013
Date Made Active in Reports: 10/14/2013
Number of Days to Update: 33

Source: Inyo County Environmental Health Services
Telephone: 760-878-0238
Last EDR Contact: 02/21/2017
Next Scheduled EDR Contact: 06/05/2017
Data Release Frequency: Varies

KERN COUNTY:

Underground Storage Tank Sites & Tank Listing

Kern County Sites and Tanks Listing.

Date of Government Version: 11/07/2016
Date Data Arrived at EDR: 11/08/2016
Date Made Active in Reports: 01/10/2017
Number of Days to Update: 63

Source: Kern County Environment Health Services Department
Telephone: 661-862-8700
Last EDR Contact: 02/06/2017
Next Scheduled EDR Contact: 05/22/2017
Data Release Frequency: Quarterly

KINGS COUNTY:

CUPA Facility List

A listing of sites included in the county's Certified Unified Program Agency database. California's Secretary for Environmental Protection established the unified hazardous materials and hazardous waste regulatory program as required by chapter 6.11 of the California Health and Safety Code. The Unified Program consolidates the administration, permits, inspections, and enforcement activities.

Date of Government Version: 12/14/2016
Date Data Arrived at EDR: 12/16/2016
Date Made Active in Reports: 12/22/2016
Number of Days to Update: 6

Source: Kings County Department of Public Health
Telephone: 559-584-1411
Last EDR Contact: 02/21/2017
Next Scheduled EDR Contact: 06/05/2017
Data Release Frequency: Varies

LAKE COUNTY:

CUPA Facility List

Cupa facility list

Date of Government Version: 09/08/2016
Date Data Arrived at EDR: 09/09/2016
Date Made Active in Reports: 10/14/2016
Number of Days to Update: 35

Source: Lake County Environmental Health
Telephone: 707-263-1164
Last EDR Contact: 01/17/2017
Next Scheduled EDR Contact: 05/01/2017
Data Release Frequency: Varies

LOS ANGELES COUNTY:

San Gabriel Valley Areas of Concern

San Gabriel Valley areas where VOC contamination is at or above the MCL as designated by region 9 EPA office.

Date of Government Version: 03/30/2009
Date Data Arrived at EDR: 03/31/2009
Date Made Active in Reports: 10/23/2009
Number of Days to Update: 206

Source: EPA Region 9
Telephone: 415-972-3178
Last EDR Contact: 12/15/2016
Next Scheduled EDR Contact: 04/03/2017
Data Release Frequency: No Update Planned

HMS: Street Number List

Industrial Waste and Underground Storage Tank Sites.

Date of Government Version: 11/14/2016
Date Data Arrived at EDR: 11/18/2016
Date Made Active in Reports: 01/23/2017
Number of Days to Update: 66

Source: Department of Public Works
Telephone: 626-458-3517
Last EDR Contact: 01/23/2017
Next Scheduled EDR Contact: 04/24/2017
Data Release Frequency: Semi-Annually

List of Solid Waste Facilities

Solid Waste Facilities in Los Angeles County.

Date of Government Version: 10/17/2016
Date Data Arrived at EDR: 10/18/2016
Date Made Active in Reports: 12/15/2016
Number of Days to Update: 58

Source: La County Department of Public Works
Telephone: 818-458-5185
Last EDR Contact: 01/18/2017
Next Scheduled EDR Contact: 05/01/2017
Data Release Frequency: Varies

City of Los Angeles Landfills

Landfills owned and maintained by the City of Los Angeles.

Date of Government Version: 01/01/2016
Date Data Arrived at EDR: 01/26/2016
Date Made Active in Reports: 03/22/2016
Number of Days to Update: 56

Source: Engineering & Construction Division
Telephone: 213-473-7869
Last EDR Contact: 01/17/2017
Next Scheduled EDR Contact: 05/01/2017
Data Release Frequency: Varies

Site Mitigation List
Industrial sites that have had some sort of spill or complaint.

Date of Government Version: 03/29/2016
Date Data Arrived at EDR: 04/06/2016
Date Made Active in Reports: 06/13/2016
Number of Days to Update: 68
Source: Community Health Services
Telephone: 323-890-7806
Last EDR Contact: 01/17/2017
Next Scheduled EDR Contact: 05/01/2017
Data Release Frequency: Annually

City of El Segundo Underground Storage Tank
Underground storage tank sites located in El Segundo city.

Date of Government Version: 03/30/2015
Date Data Arrived at EDR: 04/02/2015
Date Made Active in Reports: 04/13/2015
Number of Days to Update: 11
Source: City of El Segundo Fire Department
Telephone: 310-524-2236
Last EDR Contact: 01/17/2017
Next Scheduled EDR Contact: 05/01/2017
Data Release Frequency: Semi-Annually

City of Long Beach Underground Storage Tank
Underground storage tank sites located in the city of Long Beach.

Date of Government Version: 11/04/2015
Date Data Arrived at EDR: 11/13/2015
Date Made Active in Reports: 12/17/2015
Number of Days to Update: 34
Source: City of Long Beach Fire Department
Telephone: 562-570-2563
Last EDR Contact: 01/23/2017
Next Scheduled EDR Contact: 05/08/2017
Data Release Frequency: Annually

City of Torrance Underground Storage Tank
Underground storage tank sites located in the city of Torrance.

Date of Government Version: 10/04/2016
Date Data Arrived at EDR: 10/11/2016
Date Made Active in Reports: 01/12/2017
Number of Days to Update: 93
Source: City of Torrance Fire Department
Telephone: 310-618-2973
Last EDR Contact: 01/09/2017
Next Scheduled EDR Contact: 04/24/2017
Data Release Frequency: Semi-Annually

MADERA COUNTY:

CUPA Facility List
A listing of sites included in the county's Certified Unified Program Agency database. California's Secretary for Environmental Protection established the unified hazardous materials and hazardous waste regulatory program as required by chapter 6.11 of the California Health and Safety Code. The Unified Program consolidates the administration, permits, inspections, and enforcement activities.

Date of Government Version: 12/05/2016
Date Data Arrived at EDR: 12/09/2016
Date Made Active in Reports: 01/19/2017
Number of Days to Update: 41
Source: Madera County Environmental Health
Telephone: 559-675-7823
Last EDR Contact: 02/21/2017
Next Scheduled EDR Contact: 06/05/2017
Data Release Frequency: Varies

MARIN COUNTY:

Underground Storage Tank Sites
Currently permitted USTs in Marin County.

Date of Government Version: 10/19/2016
Date Data Arrived at EDR: 10/25/2016
Date Made Active in Reports: 01/12/2017
Number of Days to Update: 79
Source: Public Works Department Waste Management
Telephone: 415-499-6647
Last EDR Contact: 01/17/2017
Next Scheduled EDR Contact: 04/17/2017
Data Release Frequency: Semi-Annually

MERCED COUNTY:

CUPA Facility List
CUPA facility list.

Date of Government Version: 12/02/2016
Date Data Arrived at EDR: 12/06/2016
Date Made Active in Reports: 01/17/2017
Number of Days to Update: 42

Source: Merced County Environmental Health
Telephone: 209-381-1094
Last EDR Contact: 02/21/2017
Next Scheduled EDR Contact: 06/05/2017
Data Release Frequency: Varies

MONO COUNTY:

CUPA Facility List
CUPA Facility List

Date of Government Version: 11/29/2016
Date Data Arrived at EDR: 12/05/2016
Date Made Active in Reports: 12/22/2016
Number of Days to Update: 17

Source: Mono County Health Department
Telephone: 760-932-5580
Last EDR Contact: 11/28/2016
Next Scheduled EDR Contact: 03/13/2017
Data Release Frequency: Varies

MONTEREY COUNTY:

CUPA Facility Listing
CUPA Program listing from the Environmental Health Division.

Date of Government Version: 06/24/2016
Date Data Arrived at EDR: 06/27/2016
Date Made Active in Reports: 08/09/2016
Number of Days to Update: 43

Source: Monterey County Health Department
Telephone: 831-796-1297
Last EDR Contact: 02/21/2017
Next Scheduled EDR Contact: 06/05/2017
Data Release Frequency: Varies

NAPA COUNTY:

Sites With Reported Contamination
A listing of leaking underground storage tank sites located in Napa county.

Date of Government Version: 12/05/2011
Date Data Arrived at EDR: 12/06/2011
Date Made Active in Reports: 02/07/2012
Number of Days to Update: 63

Source: Napa County Department of Environmental Management
Telephone: 707-253-4269
Last EDR Contact: 11/28/2016
Next Scheduled EDR Contact: 03/13/2017
Data Release Frequency: No Update Planned

Closed and Operating Underground Storage Tank Sites
Underground storage tank sites located in Napa county.

Date of Government Version: 01/15/2008
Date Data Arrived at EDR: 01/16/2008
Date Made Active in Reports: 02/08/2008
Number of Days to Update: 23

Source: Napa County Department of Environmental Management
Telephone: 707-253-4269
Last EDR Contact: 01/09/2017
Next Scheduled EDR Contact: 03/13/2017
Data Release Frequency: No Update Planned

NEVADA COUNTY:

CUPA Facility List
CUPA facility list.

Date of Government Version: 11/07/2016
Date Data Arrived at EDR: 11/08/2016
Date Made Active in Reports: 12/22/2016
Number of Days to Update: 44

Source: Community Development Agency
Telephone: 530-265-1467
Last EDR Contact: 01/30/2017
Next Scheduled EDR Contact: 05/08/2017
Data Release Frequency: Varies

ORANGE COUNTY:

List of Industrial Site Cleanups
Petroleum and non-petroleum spills.

Date of Government Version: 11/03/2016
Date Data Arrived at EDR: 11/11/2016
Date Made Active in Reports: 01/23/2017
Number of Days to Update: 73

Source: Health Care Agency
Telephone: 714-834-3446
Last EDR Contact: 02/06/2017
Next Scheduled EDR Contact: 05/22/2017
Data Release Frequency: Annually

List of Underground Storage Tank Cleanups
Orange County Underground Storage Tank Cleanups (LUST).

Date of Government Version: 11/04/2016
Date Data Arrived at EDR: 11/11/2016
Date Made Active in Reports: 01/23/2017
Number of Days to Update: 73

Source: Health Care Agency
Telephone: 714-834-3446
Last EDR Contact: 02/06/2017
Next Scheduled EDR Contact: 05/22/2017
Data Release Frequency: Quarterly

List of Underground Storage Tank Facilities
Orange County Underground Storage Tank Facilities (UST).

Date of Government Version: 11/03/2016
Date Data Arrived at EDR: 11/08/2016
Date Made Active in Reports: 01/12/2017
Number of Days to Update: 65

Source: Health Care Agency
Telephone: 714-834-3446
Last EDR Contact: 02/07/2017
Next Scheduled EDR Contact: 05/22/2017
Data Release Frequency: Quarterly

PLACER COUNTY:

Master List of Facilities
List includes aboveground tanks, underground tanks and cleanup sites.

Date of Government Version: 09/02/2016
Date Data Arrived at EDR: 09/06/2016
Date Made Active in Reports: 10/14/2016
Number of Days to Update: 38

Source: Placer County Health and Human Services
Telephone: 530-745-2363
Last EDR Contact: 12/02/2016
Next Scheduled EDR Contact: 03/20/2017
Data Release Frequency: Semi-Annually

RIVERSIDE COUNTY:

Listing of Underground Tank Cleanup Sites
Riverside County Underground Storage Tank Cleanup Sites (LUST).

Date of Government Version: 10/20/2016
Date Data Arrived at EDR: 10/25/2016
Date Made Active in Reports: 12/15/2016
Number of Days to Update: 51

Source: Department of Environmental Health
Telephone: 951-358-5055
Last EDR Contact: 12/19/2016
Next Scheduled EDR Contact: 04/03/2017
Data Release Frequency: Quarterly

Underground Storage Tank Tank List
Underground storage tank sites located in Riverside county.

Date of Government Version: 10/20/2016
Date Data Arrived at EDR: 10/25/2016
Date Made Active in Reports: 01/10/2017
Number of Days to Update: 77
Source: Department of Environmental Health
Telephone: 951-358-5055
Last EDR Contact: 12/19/2016
Next Scheduled EDR Contact: 04/03/2017
Data Release Frequency: Quarterly

SACRAMENTO COUNTY:

Toxic Site Clean-Up List
List of sites where unauthorized releases of potentially hazardous materials have occurred.

Date of Government Version: 08/22/2016
Date Data Arrived at EDR: 10/04/2016
Date Made Active in Reports: 11/18/2016
Number of Days to Update: 45
Source: Sacramento County Environmental Management
Telephone: 916-875-8406
Last EDR Contact: 01/05/2017
Next Scheduled EDR Contact: 04/17/2017
Data Release Frequency: Quarterly

Master Hazardous Materials Facility List
Any business that has hazardous materials on site - hazardous material storage sites, underground storage tanks, waste generators.

Date of Government Version: 08/22/2016
Date Data Arrived at EDR: 10/04/2016
Date Made Active in Reports: 12/16/2016
Number of Days to Update: 73
Source: Sacramento County Environmental Management
Telephone: 916-875-8406
Last EDR Contact: 01/05/2017
Next Scheduled EDR Contact: 04/17/2017
Data Release Frequency: Quarterly

SAN BERNARDINO COUNTY:

Hazardous Material Permits
This listing includes underground storage tanks, medical waste handlers/generators, hazardous materials handlers, hazardous waste generators, and waste oil generators/handlers.

Date of Government Version: 09/06/2016
Date Data Arrived at EDR: 09/07/2016
Date Made Active in Reports: 10/19/2016
Number of Days to Update: 42
Source: San Bernardino County Fire Department Hazardous Materials Division
Telephone: 909-387-3041
Last EDR Contact: 02/06/2017
Next Scheduled EDR Contact: 05/22/2017
Data Release Frequency: Quarterly

SAN DIEGO COUNTY:

Hazardous Materials Management Division Database
The database includes: HE58 - This report contains the business name, site address, business phone number, establishment 'H' permit number, type of permit, and the business status. HE17 - In addition to providing the same information provided in the HE58 listing, HE17 provides inspection dates, violations received by the establishment, hazardous waste generated, the quantity, method of storage, treatment/disposal of waste and the hauler, and information on underground storage tanks. Unauthorized Release List - Includes a summary of environmental contamination cases in San Diego County (underground tank cases, non-tank cases, groundwater contamination, and soil contamination are included.)

Date of Government Version: 09/23/2013
Date Data Arrived at EDR: 09/24/2013
Date Made Active in Reports: 10/17/2013
Number of Days to Update: 23
Source: Hazardous Materials Management Division
Telephone: 619-338-2268
Last EDR Contact: 12/06/2016
Next Scheduled EDR Contact: 03/20/2017
Data Release Frequency: Quarterly

Solid Waste Facilities
San Diego County Solid Waste Facilities.

Date of Government Version: 10/31/2015
Date Data Arrived at EDR: 11/07/2015
Date Made Active in Reports: 01/04/2016
Number of Days to Update: 58
Source: Department of Health Services
Telephone: 619-338-2209
Last EDR Contact: 01/23/2017
Next Scheduled EDR Contact: 05/08/2017
Data Release Frequency: Varies

Environmental Case Listing
The listing contains all underground tank release cases and projects pertaining to properties contaminated with hazardous substances that are actively under review by the Site Assessment and Mitigation Program.

Date of Government Version: 03/23/2010
Date Data Arrived at EDR: 06/15/2010
Date Made Active in Reports: 07/09/2010
Number of Days to Update: 24
Source: San Diego County Department of Environmental Health
Telephone: 619-338-2371
Last EDR Contact: 12/02/2016
Next Scheduled EDR Contact: 03/20/2017
Data Release Frequency: No Update Planned

SAN FRANCISCO COUNTY:

Local Oversite Facilities
A listing of leaking underground storage tank sites located in San Francisco county.

Date of Government Version: 09/19/2008
Date Data Arrived at EDR: 09/19/2008
Date Made Active in Reports: 09/29/2008
Number of Days to Update: 10
Source: Department Of Public Health San Francisco County
Telephone: 415-252-3920
Last EDR Contact: 02/03/2017
Next Scheduled EDR Contact: 05/22/2017
Data Release Frequency: Quarterly

Underground Storage Tank Information
Underground storage tank sites located in San Francisco county.

Date of Government Version: 11/16/2016
Date Data Arrived at EDR: 11/21/2016
Date Made Active in Reports: 01/12/2017
Number of Days to Update: 52
Source: Department of Public Health
Telephone: 415-252-3920
Last EDR Contact: 02/21/2017
Next Scheduled EDR Contact: 05/22/2017
Data Release Frequency: Quarterly

SAN JOAQUIN COUNTY:

San Joaquin Co. UST
A listing of underground storage tank locations in San Joaquin county.

Date of Government Version: 12/21/2016
Date Data Arrived at EDR: 12/27/2016
Date Made Active in Reports: 02/14/2017
Number of Days to Update: 49
Source: Environmental Health Department
Telephone: N/A
Last EDR Contact: 12/15/2016
Next Scheduled EDR Contact: 04/03/2017
Data Release Frequency: Semi-Annually

SAN LUIS OBISPO COUNTY:

CUPA Facility List
Cupa Facility List.

Date of Government Version: 11/17/2016
Date Data Arrived at EDR: 11/21/2016
Date Made Active in Reports: 01/19/2017
Number of Days to Update: 59
Source: San Luis Obispo County Public Health Department
Telephone: 805-781-5596
Last EDR Contact: 02/21/2017
Next Scheduled EDR Contact: 06/05/2017
Data Release Frequency: Varies

SAN MATEO COUNTY:

GOVERNMENT RECORDS SEARCHED / DATA CURRENCY TRACKING

Business Inventory
List includes Hazardous Materials Business Plan, hazardous waste generators, and underground storage tanks.

Date of Government Version: 06/02/2016
Date Data Arrived at EDR: 06/07/2016
Date Made Active in Reports: 06/22/2016
Number of Days to Update: 15

Source: San Mateo County Environmental Health Services Division
Telephone: 650-363-1921
Last EDR Contact: 01/30/2017
Next Scheduled EDR Contact: 03/20/2017
Data Release Frequency: Annually

Fuel Leak List
A listing of leaking underground storage tank sites located in San Mateo county.

Date of Government Version: 06/09/2016
Date Data Arrived at EDR: 06/13/2016
Date Made Active in Reports: 08/09/2016
Number of Days to Update: 57

Source: San Mateo County Environmental Health Services Division
Telephone: 650-363-1921
Last EDR Contact: 12/09/2016
Next Scheduled EDR Contact: 03/27/2017
Data Release Frequency: Semi-Annually

SANTA BARBARA COUNTY:

CUPA Facility Listing
CUPA Program Listing from the Environmental Health Services division.

Date of Government Version: 09/08/2011
Date Data Arrived at EDR: 09/09/2011
Date Made Active in Reports: 10/07/2011
Number of Days to Update: 28

Source: Santa Barbara County Public Health Department
Telephone: 805-686-8167
Last EDR Contact: 02/21/2017
Next Scheduled EDR Contact: 06/05/2017
Data Release Frequency: Varies

SANTA CLARA COUNTY:

Cupa Facility List
Cupa facility list

Date of Government Version: 11/16/2016
Date Data Arrived at EDR: 11/21/2016
Date Made Active in Reports: 01/19/2017
Number of Days to Update: 59

Source: Department of Environmental Health
Telephone: 408-918-1973
Last EDR Contact: 02/21/2017
Next Scheduled EDR Contact: 06/05/2017
Data Release Frequency: Varies

HIST LUST - Fuel Leak Site Activity Report
A listing of open and closed leaking underground storage tanks. This listing is no longer updated by the county. Leaking underground storage tanks are now handled by the Department of Environmental Health.

Date of Government Version: 03/29/2005
Date Data Arrived at EDR: 03/30/2005
Date Made Active in Reports: 04/21/2005
Number of Days to Update: 22

Source: Santa Clara Valley Water District
Telephone: 408-265-2600
Last EDR Contact: 03/23/2009
Next Scheduled EDR Contact: 06/22/2009
Data Release Frequency: No Update Planned

LOP Listing
A listing of leaking underground storage tanks located in Santa Clara county.

Date of Government Version: 03/03/2014
Date Data Arrived at EDR: 03/05/2014
Date Made Active in Reports: 03/18/2014
Number of Days to Update: 13

Source: Department of Environmental Health
Telephone: 408-918-3417
Last EDR Contact: 11/28/2016
Next Scheduled EDR Contact: 03/13/2017
Data Release Frequency: Annually

Hazardous Material Facilities
Hazardous material facilities, including underground storage tank sites.

Date of Government Version: 11/07/2016
Date Data Arrived at EDR: 11/10/2016
Date Made Active in Reports: 01/24/2017
Number of Days to Update: 75

Source: City of San Jose Fire Department
Telephone: 408-535-7694
Last EDR Contact: 02/06/2017
Next Scheduled EDR Contact: 05/22/2017
Data Release Frequency: Annually

SANTA CRUZ COUNTY:

CUPA Facility List
CUPA facility listing.

Date of Government Version: 11/16/2016
Date Data Arrived at EDR: 11/21/2016
Date Made Active in Reports: 01/19/2017
Number of Days to Update: 59

Source: Santa Cruz County Environmental Health
Telephone: 831-464-2761
Last EDR Contact: 02/21/2017
Next Scheduled EDR Contact: 06/05/2017
Data Release Frequency: Varies

SHASTA COUNTY:

CUPA Facility List
Cupa Facility List.

Date of Government Version: 09/12/2016
Date Data Arrived at EDR: 09/15/2016
Date Made Active in Reports: 10/14/2016
Number of Days to Update: 29

Source: Shasta County Department of Resource Management
Telephone: 530-225-5789
Last EDR Contact: 02/21/2017
Next Scheduled EDR Contact: 06/05/2017
Data Release Frequency: Varies

SOLANO COUNTY:

Leaking Underground Storage Tanks
A listing of leaking underground storage tank sites located in Solano county.

Date of Government Version: 11/29/2016
Date Data Arrived at EDR: 12/21/2016
Date Made Active in Reports: 12/22/2016
Number of Days to Update: 1

Source: Solano County Department of Environmental Management
Telephone: 707-784-6770
Last EDR Contact: 12/09/2016
Next Scheduled EDR Contact: 03/27/2017
Data Release Frequency: Quarterly

Underground Storage Tanks
Underground storage tank sites located in Solano county.

Date of Government Version: 11/29/2016
Date Data Arrived at EDR: 12/22/2016
Date Made Active in Reports: 01/10/2017
Number of Days to Update: 19

Source: Solano County Department of Environmental Management
Telephone: 707-784-6770
Last EDR Contact: 12/09/2016
Next Scheduled EDR Contact: 03/27/2017
Data Release Frequency: Quarterly

SONOMA COUNTY:

Cupa Facility List
Cupa Facility list

Date of Government Version: 09/27/2016
Date Data Arrived at EDR: 09/28/2016
Date Made Active in Reports: 11/22/2016
Number of Days to Update: 55

Source: County of Sonoma Fire & Emergency Services Department
Telephone: 707-565-1174
Last EDR Contact: 12/22/2016
Next Scheduled EDR Contact: 04/10/2017
Data Release Frequency: Varies

Leaking Underground Storage Tank Sites

A listing of leaking underground storage tank sites located in Sonoma county.

Date of Government Version: 10/04/2016
Date Data Arrived at EDR: 10/06/2016
Date Made Active in Reports: 12/16/2016
Number of Days to Update: 71

Source: Department of Health Services
Telephone: 707-565-6565
Last EDR Contact: 12/22/2016
Next Scheduled EDR Contact: 04/10/2017
Data Release Frequency: Quarterly

SUTTER COUNTY:

Underground Storage Tanks

Underground storage tank sites located in Sutter county.

Date of Government Version: 12/02/2016
Date Data Arrived at EDR: 12/06/2016
Date Made Active in Reports: 01/10/2017
Number of Days to Update: 35

Source: Sutter County Department of Agriculture
Telephone: 530-822-7500
Last EDR Contact: 12/02/2016
Next Scheduled EDR Contact: 03/20/2017
Data Release Frequency: Semi-Annually

TUOLUMNE COUNTY:

CUPA Facility List

Cupa facility list

Date of Government Version: 10/27/2016
Date Data Arrived at EDR: 10/28/2016
Date Made Active in Reports: 01/10/2017
Number of Days to Update: 74

Source: Divison of Environmental Health
Telephone: 209-533-5633
Last EDR Contact: 01/23/2017
Next Scheduled EDR Contact: 05/08/2017
Data Release Frequency: Varies

VENTURA COUNTY:

Business Plan, Hazardous Waste Producers, and Operating Underground Tanks

The BWT list indicates by site address whether the Environmental Health Division has Business Plan (B), Waste Producer (W), and/or Underground Tank (T) information.

Date of Government Version: 09/26/2016
Date Data Arrived at EDR: 10/27/2016
Date Made Active in Reports: 01/17/2017
Number of Days to Update: 82

Source: Ventura County Environmental Health Division
Telephone: 805-654-2813
Last EDR Contact: 01/23/2017
Next Scheduled EDR Contact: 05/08/2017
Data Release Frequency: Quarterly

Inventory of Illegal Abandoned and Inactive Sites

Ventura County Inventory of Closed, Illegal Abandoned, and Inactive Sites.

Date of Government Version: 12/01/2011
Date Data Arrived at EDR: 12/01/2011
Date Made Active in Reports: 01/19/2012
Number of Days to Update: 49

Source: Environmental Health Division
Telephone: 805-654-2813
Last EDR Contact: 12/30/2016
Next Scheduled EDR Contact: 04/10/2017
Data Release Frequency: Annually

Listing of Underground Tank Cleanup Sites
Ventura County Underground Storage Tank Cleanup Sites (LUST).

Date of Government Version: 05/29/2008
Date Data Arrived at EDR: 06/24/2008
Date Made Active in Reports: 07/31/2008
Number of Days to Update: 37
Source: Environmental Health Division
Telephone: 805-654-2813
Last EDR Contact: 02/13/2017
Next Scheduled EDR Contact: 05/29/2017
Data Release Frequency: Quarterly

Medical Waste Program List
To protect public health and safety and the environment from potential exposure to disease causing agents, the Environmental Health Division Medical Waste Program regulates the generation, handling, storage, treatment and disposal of medical waste throughout the County.

Date of Government Version: 09/26/2016
Date Data Arrived at EDR: 10/27/2016
Date Made Active in Reports: 01/24/2017
Number of Days to Update: 89
Source: Ventura County Resource Management Agency
Telephone: 805-654-2813
Last EDR Contact: 01/23/2017
Next Scheduled EDR Contact: 05/08/2017
Data Release Frequency: Quarterly

Underground Tank Closed Sites List
Ventura County Operating Underground Storage Tank Sites (UST)/Underground Tank Closed Sites List.

Date of Government Version: 11/28/2016
Date Data Arrived at EDR: 12/14/2016
Date Made Active in Reports: 01/12/2017
Number of Days to Update: 29
Source: Environmental Health Division
Telephone: 805-654-2813
Last EDR Contact: 12/14/2016
Next Scheduled EDR Contact: 03/27/2017
Data Release Frequency: Quarterly

YOLO COUNTY:

Underground Storage Tank Comprehensive Facility Report
Underground storage tank sites located in Yolo county.

Date of Government Version: 11/14/2016
Date Data Arrived at EDR: 11/18/2016
Date Made Active in Reports: 01/12/2017
Number of Days to Update: 55
Source: Yolo County Department of Health
Telephone: 530-666-8646
Last EDR Contact: 01/03/2017
Next Scheduled EDR Contact: 04/17/2017
Data Release Frequency: Annually

YUBA COUNTY:

CUPA Facility List
CUPA facility listing for Yuba County.

Date of Government Version: 10/28/2016
Date Data Arrived at EDR: 11/03/2016
Date Made Active in Reports: 12/15/2016
Number of Days to Update: 42
Source: Yuba County Environmental Health Department
Telephone: 530-749-7523
Last EDR Contact: 01/30/2017
Next Scheduled EDR Contact: 05/08/2017
Data Release Frequency: Varies

OTHER DATABASE(S)

Depending on the geographic area covered by this report, the data provided in these specialty databases may or may not be complete. For example, the existence of wetlands information data in a specific report does not mean that all wetlands in the area covered by the report are included. Moreover, the absence of any reported wetlands information does not necessarily mean that wetlands do not exist in the area covered by the report.

CT MANIFEST: Hazardous Waste Manifest Data

Facility and manifest data. Manifest is a document that lists and tracks hazardous waste from the generator through transporters to a tsd facility.

Date of Government Version: 07/30/2013
Date Data Arrived at EDR: 08/19/2013
Date Made Active in Reports: 10/03/2013
Number of Days to Update: 45

Source: Department of Energy & Environmental Protection
Telephone: 860-424-3375
Last EDR Contact: 11/11/2016
Next Scheduled EDR Contact: 02/27/2017
Data Release Frequency: No Update Planned

NJ MANIFEST: Manifest Information

Hazardous waste manifest information.

Date of Government Version: 12/31/2015
Date Data Arrived at EDR: 09/29/2016
Date Made Active in Reports: 01/03/2017
Number of Days to Update: 96

Source: Department of Environmental Protection
Telephone: N/A
Last EDR Contact: 01/09/2017
Next Scheduled EDR Contact: 04/24/2017
Data Release Frequency: Annually

NY MANIFEST: Facility and Manifest Data

Manifest is a document that lists and tracks hazardous waste from the generator through transporters to a TSD facility.

Date of Government Version: 01/30/2017
Date Data Arrived at EDR: 02/01/2017
Date Made Active in Reports: 02/13/2017
Number of Days to Update: 12

Source: Department of Environmental Conservation
Telephone: 518-402-8651
Last EDR Contact: 02/01/2017
Next Scheduled EDR Contact: 05/08/2017
Data Release Frequency: Annually

PA MANIFEST: Manifest Information

Hazardous waste manifest information.

Date of Government Version: 12/31/2015
Date Data Arrived at EDR: 07/22/2016
Date Made Active in Reports: 11/22/2016
Number of Days to Update: 123

Source: Department of Environmental Protection
Telephone: 717-783-8990
Last EDR Contact: 01/12/2017
Next Scheduled EDR Contact: 05/01/2017
Data Release Frequency: Annually

RI MANIFEST: Manifest information

Hazardous waste manifest information

Date of Government Version: 12/31/2013
Date Data Arrived at EDR: 06/19/2015
Date Made Active in Reports: 07/15/2015
Number of Days to Update: 26

Source: Department of Environmental Management
Telephone: 401-222-2797
Last EDR Contact: 02/21/2017
Next Scheduled EDR Contact: 06/05/2017
Data Release Frequency: Annually

WI MANIFEST: Manifest Information

Hazardous waste manifest information.

Date of Government Version: 12/31/2015
Date Data Arrived at EDR: 04/14/2016
Date Made Active in Reports: 06/03/2016
Number of Days to Update: 50

Source: Department of Natural Resources
Telephone: N/A
Last EDR Contact: 12/12/2016
Next Scheduled EDR Contact: 03/27/2017
Data Release Frequency: Annually

Oil/Gas Pipelines

Source: PennWell Corporation

Petroleum Bundle (Crude Oil, Refined Products, Petrochemicals, Gas Liquids (LPG/NGL), and Specialty Gases (Miscellaneous)) N = Natural Gas Bundle (Natural Gas, Gas Liquids (LPG/NGL), and Specialty Gases (Miscellaneous)). This map includes information copyrighted by PennWell Corporation. This information is provided on a best effort basis and PennWell Corporation does not guarantee its accuracy nor warrant its fitness for any particular purpose. Such information has been reprinted with the permission of PennWell.

Electric Power Transmission Line Data

Source: PennWell Corporation

This map includes information copyrighted by PennWell Corporation. This information is provided on a best effort basis and PennWell Corporation does not guarantee its accuracy nor warrant its fitness for any particular purpose. Such information has been reprinted with the permission of PennWell.

GOVERNMENT RECORDS SEARCHED / DATA CURRENCY TRACKING

Sensitive Receptors: There are individuals deemed sensitive receptors due to their fragile immune systems and special sensitivity to environmental discharges. These sensitive receptors typically include the elderly, the sick, and children. While the location of all sensitive receptors cannot be determined, EDR indicates those buildings and facilities - schools, daycares, hospitals, medical centers, and nursing homes - where individuals who are sensitive receptors are likely to be located.

AHA Hospitals:
Source: American Hospital Association, Inc.
Telephone: 312-280-5991
The database includes a listing of hospitals based on the American Hospital Association's annual survey of hospitals.

Medical Centers: Provider of Services Listing
Source: Centers for Medicare & Medicaid Services
Telephone: 410-786-3000
A listing of hospitals with Medicare provider number, produced by Centers of Medicare & Medicaid Services, a federal agency within the U.S. Department of Health and Human Services.

Nursing Homes
Source: National Institutes of Health
Telephone: 301-594-6248
Information on Medicare and Medicaid certified nursing homes in the United States.

Public Schools
Source: National Center for Education Statistics
Telephone: 202-502-7300
The National Center for Education Statistics' primary database on elementary and secondary public education in the United States. It is a comprehensive, annual, national statistical database of all public elementary and secondary schools and school districts, which contains data that are comparable across all states.

Private Schools
Source: National Center for Education Statistics
Telephone: 202-502-7300
The National Center for Education Statistics' primary database on private school locations in the United States.

Daycare Centers: Licensed Facilities
Source: Department of Social Services
Telephone: 916-657-4041

Flood Zone Data: This data was obtained from the Federal Emergency Management Agency (FEMA). It depicts 100-year and 500-year flood zones as defined by FEMA. It includes the National Flood Hazard Layer (NFHL) which incorporates Flood Insurance Rate Map (FIRM) data and Q3 data from FEMA in areas not covered by NFHL.
Source: FEMA
Telephone: 877-336-2627
Date of Government Version: 2003, 2015

NWI: National Wetlands Inventory. This data, available in select counties across the country, was obtained by EDR in 2002, 2005 and 2010 from the U.S. Fish and Wildlife Service.

State Wetlands Data: Wetland Inventory
Source: Department of Fish & Game
Telephone: 916-445-0411

Current USGS 7.5 Minute Topographic Map
Source: U.S. Geological Survey

GOVERNMENT RECORDS SEARCHED / DATA CURRENCY TRACKING

STREET AND ADDRESS INFORMATION

© 2015 TomTom North America, Inc. All rights reserved. This material is proprietary and the subject of copyright protection and other intellectual property rights owned by or licensed to Tele Atlas North America, Inc. The use of this material is subject to the terms of a license agreement. You will be held liable for any unauthorized copying or disclosure of this material.

GEOCHECK ®- PHYSICAL SETTING SOURCE ADDENDUM

TARGET PROPERTY ADDRESS

EL CAMINO PAVING INC
924 SAN RAFAEL AVE
MOUNTAIN VIEW, CA 94043

TARGET PROPERTY COORDINATES

Latitude (North):	37.40696 - 37° 24' 25.06''
Longitude (West):	122.073684 - 122° 4' 25.26''
Universal Tranverse Mercator:	Zone 10
UTM X (Meters):	581981.6
UTM Y (Meters):	4140217.8
Elevation:	42 ft. above sea level

USGS TOPOGRAPHIC MAP

Target Property Map:	5641106 MOUNTAIN VIEW, CA
Version Date:	2012

EDR's GeoCheck Physical Setting Source Addendum is provided to assist the environmental professional in forming an opinion about the impact of potential contaminant migration.

Assessment of the impact of contaminant migration generally has two principal investigative components:

1. Groundwater flow direction, and
2. Groundwater flow velocity.

Groundwater flow direction may be impacted by surface topography, hydrology, hydrogeology, characteristics of the soil, and nearby wells. Groundwater flow velocity is generally impacted by the nature of the geologic strata.

GEOCHECK® - PHYSICAL SETTING SOURCE SUMMARY

GROUNDWATER FLOW DIRECTION INFORMATION

Groundwater flow direction for a particular site is best determined by a qualified environmental professional using site-specific well data. If such data is not reasonably ascertainable, it may be necessary to rely on other sources of information, such as surface topographic information, hydrologic information, hydrogeologic data collected on nearby properties, and regional groundwater flow information (from deep aquifers).

TOPOGRAPHIC INFORMATION

Surface topography may be indicative of the direction of surficial groundwater flow. This information can be used to assist the environmental professional in forming an opinion about the impact of nearby contaminated properties or, should contamination exist on the target property, what downgradient sites might be impacted.

TARGET PROPERTY TOPOGRAPHY

General Topographic Gradient: General NNE

SURROUNDING TOPOGRAPHY: ELEVATION PROFILES

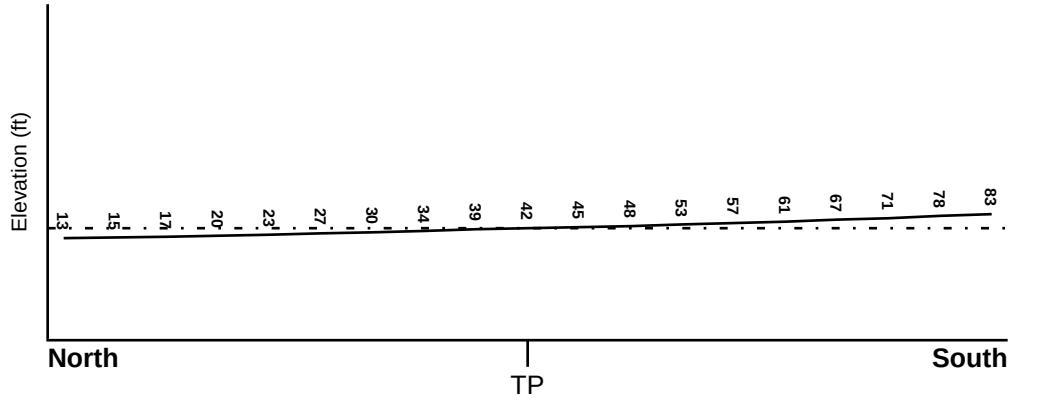

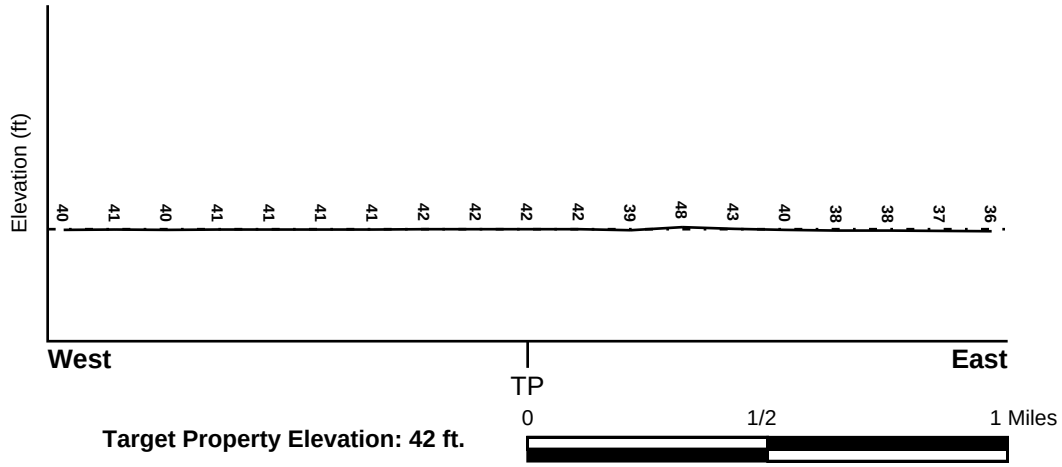

Target Property Elevation: 42 ft.

Source: Topography has been determined from the USGS 7.5' Digital Elevation Model and should be evaluated on a relative (not an absolute) basis. Relative elevation information between sites of close proximity should be field verified.

GEOCHECK® - PHYSICAL SETTING SOURCE SUMMARY

HYDROLOGIC INFORMATION

Surface water can act as a hydrologic barrier to groundwater flow. Such hydrologic information can be used to assist the environmental professional in forming an opinion about the impact of nearby contaminated properties or, should contamination exist on the target property, what downgradient sites might be impacted.

Refer to the Physical Setting Source Map following this summary for hydrologic information (major waterways and bodies of water).

FEMA FLOOD ZONE

Flood Plain Panel at Target Property	FEMA Source Type
06085C0037H	FEMA FIRM Flood data

Additional Panels in search area:	FEMA Source Type
06085C0045H	FEMA FIRM Flood data
06085C0039H	FEMA FIRM Flood data

NATIONAL WETLAND INVENTORY

NWI Quad at Target Property	NWI Electronic Data Coverage
MOUNTAIN VIEW	YES - refer to the Overview Map and Detail Map

HYDROGEOLOGIC INFORMATION

Hydrogeologic information obtained by installation of wells on a specific site can often be an indicator of groundwater flow direction in the immediate area. Such hydrogeologic information can be used to assist the environmental professional in forming an opinion about the impact of nearby contaminated properties or, should contamination exist on the target property, what downgradient sites might be impacted.

Site-Specific Hydrogeological Data*:

Search Radius:	1.25 miles
Location Relative to TP:	1/8 - 1/4 Mile NW
Site Name:	JASCO CHEMICAL CO
Site EPA ID Number:	CAD981677107
Groundwater Flow Direction:	North-Northeast
Measured Depth to Water:	13.5 to 15 feet, 20 to 23.5 feet, and 26 to 29 feet in three discrete perched zones at the site.
Hydraulic Connection:	The upper perched aquifers and lower aquifer at the site are separated by a dense blue clay aquitard, although aquifer interconnections exist in the site vicinity.
Sole Source Aquifer:	No information about a sole source aquifer is available
Data Quality:	Information is inferred in the CERCLIS investigation report(s)

AQUIFLOW®

Search Radius: 1.000 Mile.

EDR has developed the AQUIFLOW Information System to provide data on the general direction of groundwater flow at specific points. EDR has reviewed reports submitted by environmental professionals to regulatory authorities at select sites and has extracted the date of the report, groundwater flow direction as determined hydrogeologically, and the depth to water table.

MAP ID	LOCATION FROM TP	GENERAL DIRECTION GROUNDWATER FLOW
Not Reported		

* ©1996 Site--specific hydrogeological data gathered by CERCLIS Alerts, Inc., Bainbridge Island, WA. All rights reserved. All of the information and opinions presented are those of the cited EPA report(s), which were completed under a Comprehensive Environmental Response Compensation and Liability Information System (CERCLIS) investigation.

GEOCHECK® - PHYSICAL SETTING SOURCE SUMMARY

GROUNDWATER FLOW VELOCITY INFORMATION

Groundwater flow velocity information for a particular site is best determined by a qualified environmental professional using site specific geologic and soil strata data. If such data are not reasonably ascertainable, it may be necessary to rely on other sources of information, including geologic age identification, rock stratigraphic unit and soil characteristics data collected on nearby properties and regional soil information. In general, contaminant plumes move more quickly through sandy-gravelly types of soils than silty-clayey types of soils.

GEOLOGIC INFORMATION IN GENERAL AREA OF TARGET PROPERTY

Geologic information can be used by the environmental professional in forming an opinion about the relative speed at which contaminant migration may be occurring.

ROCK STRATIGRAPHIC UNIT

Era:	Cenozoic
System:	Quaternary
Series:	Quaternary
Code:	Q *(decoded above as Era, System & Series)*

GEOLOGIC AGE IDENTIFICATION

Category: Stratifed Sequence

Geologic Age and Rock Stratigraphic Unit Source: P.G. Schruben, R.E. Arndt and W.J. Bawiec, Geology of the Conterminous U.S. at 1:2,500,000 Scale - a digital representation of the 1974 P.B. King and H.M. Beikman Map, USGS Digital Data Series DDS - 11 (1994).

DOMINANT SOIL COMPOSITION IN GENERAL AREA OF TARGET PROPERTY

The U.S. Department of Agriculture's (USDA) Soil Conservation Service (SCS) leads the National Cooperative Soil Survey (NCSS) and is responsible for collecting, storing, maintaining and distributing soil survey information for privately owned lands in the United States. A soil map in a soil survey is a representation of soil patterns in a landscape. Soil maps for STATSGO are compiled by generalizing more detailed (SSURGO) soil survey maps. The following information is based on Soil Conservation Service STATSGO data.

Soil Component Name:	BOTELLA
Soil Surface Texture:	clay loam
Hydrologic Group:	Class B - Moderate infiltration rates. Deep and moderately deep, moderately well and well drained soils with moderately coarse textures.
Soil Drainage Class:	Not reported

Hydric Status: Soil does not meet the requirements for a hydric soil.

Corrosion Potential - Uncoated Steel:	MODERATE
Depth to Bedrock Min:	> 60 inches
Depth to Bedrock Max:	> 60 inches

GEOCHECK® - PHYSICAL SETTING SOURCE SUMMARY

Soil Layer Information							
	Boundary			Classification			
Layer	Upper	Lower	Soil Texture Class	AASHTO Group	Unified Soil	Permeability Rate (in/hr)	Soil Reaction (pH)
1	0 inches	9 inches	clay loam	Silt-Clay Materials (more than 35 pct. passing No. 200), Clayey Soils.	FINE-GRAINED SOILS, Silts and Clays (liquid limit less than 50%), Lean Clay	Max: 0.60 Min: 0.20	Max: 7.30 Min: 5.60
2	9 inches	41 inches	silty clay loam	Silt-Clay Materials (more than 35 pct. passing No. 200), Clayey Soils.	FINE-GRAINED SOILS, Silts and Clays (liquid limit less than 50%), Lean Clay	Max: 0.60 Min: 0.20	Max: 7.80 Min: 5.60
3	41 inches	76 inches	sandy clay loam	Silt-Clay Materials (more than 35 pct. passing No. 200), Clayey Soils.	COARSE-GRAINED SOILS, Sands, Sands with fines, Clayey sand.	Max: 0.60 Min: 0.20	Max: 7.80 Min: 5.60

OTHER SOIL TYPES IN AREA

Based on Soil Conservation Service STATSGO data, the following additional subordinant soil types may appear within the general area of target property.

Soil Surface Textures: No Other Soil Types

Surficial Soil Types: No Other Soil Types

Shallow Soil Types: No Other Soil Types

Deeper Soil Types: No Other Soil Types

LOCAL / REGIONAL WATER AGENCY RECORDS

EDR Local/Regional Water Agency records provide water well information to assist the environmental professional in assessing sources that may impact ground water flow direction, and in forming an opinion about the impact of contaminant migration on nearby drinking water wells.

WELL SEARCH DISTANCE INFORMATION

DATABASE	SEARCH DISTANCE (miles)
Federal USGS	1.000
Federal FRDS PWS	Nearest PWS within 0.001 miles
State Database	1.000

GEOCHECK® - PHYSICAL SETTING SOURCE SUMMARY

FEDERAL USGS WELL INFORMATION

MAP ID	WELL ID	LOCATION FROM TP
7	USGS40000182898	1/2 - 1 Mile SSE

FEDERAL FRDS PUBLIC WATER SUPPLY SYSTEM INFORMATION

MAP ID	WELL ID	LOCATION FROM TP

No PWS System Found

Note: PWS System location is not always the same as well location.

STATE DATABASE WELL INFORMATION

MAP ID	WELL ID	LOCATION FROM TP
A1	6882	1/2 - 1 Mile SE
A2	6885	1/2 - 1 Mile SE
A3	6886	1/2 - 1 Mile SE
B4	CADW60000004042	1/2 - 1 Mile SE
B5	CADW60000004043	1/2 - 1 Mile SE
B6	CADW60000004044	1/2 - 1 Mile SE
8	CADW60000004040	1/2 - 1 Mile West
C9	CADW60000004045	1/2 - 1 Mile SE
C10	CADW60000004046	1/2 - 1 Mile SE
11	6887	1/2 - 1 Mile South

PHYSICAL SETTING SOURCE MAP - 4861586.2s

0 1/4 1/2 1 Miles

- County Boundary
- Major Roads
- Contour Lines
- Earthquake Fault Lines
- Airports
- Earthquake epicenter, Richter 5 or greater
- Water Wells
- Public Water Supply Wells
- Cluster of Multiple Icons
- Groundwater Flow Direction
- GI Indeterminate Groundwater Flow at Location
- GV Groundwater Flow Varies at Location
- HD Closest Hydrogeological Data
- Oil, gas or related wells

SITE NAME: El Camino Paving Inc	CLIENT: Geosyntec Consultants
ADDRESS: 924 San Rafael Ave Mountain View CA 94043	CONTACT: Sara Roy INQUIRY #: 4861586.2s
LAT/LONG: 37.40696 / 122.073684	DATE: February 23, 2017 1:59 pm

Copyright © 2017 EDR, Inc. © 2015 TomTom Rel. 2015.

GEOCHECK® - PHYSICAL SETTING SOURCE MAP FINDINGS

Map ID
Direction
Distance
Elevation | Database | EDR ID Number

A1
SE **CA WELLS** **6882**
1/2 - 1 Mile
Higher

Water System Information:

Prime Station Code:	06S/02W-22G01 M	User ID:	HEN
FRDS Number:	4310007010	County:	Santa Clara
District Number:	05	Station Type:	WELL/AMBNT/MUN/INTAKE/SUPPLY
Water Type:	Well/Groundwater	Well Status:	Active Untreated
Source Lat/Long:	372400.0 1220400.0	Precision:	Undefined
Source Name:	WELL 18 EASY GLADY		
System Number:	4310007		
System Name:	City of Mountain View		
Organization That Operates System:			
	231 NORTH WHISMAN ROAD		
	MOUNTAIN VIEW, CA 94043		
Pop Served:	69000	Connections:	15069
Area Served:	MOUNTAIN VIEW		

A2
SE **CA WELLS** **6885**
1/2 - 1 Mile
Higher

Water System Information:

Prime Station Code:	06S/02W-22M01 M	User ID:	HEN
FRDS Number:	4310007007	County:	Santa Clara
District Number:	05	Station Type:	WELL/AMBNT/MUN/INTAKE/SUPPLY
Water Type:	Well/Groundwater	Well Status:	Abandoned
Source Lat/Long:	372400.0 1220400.0	Precision:	0.5 Mile (30 Seconds)
Source Name:	WELL 11 ADOBE - ABANDONED		
System Number:	4310007		
System Name:	City of Mountain View		
Organization That Operates System:			
	231 NORTH WHISMAN ROAD		
	MOUNTAIN VIEW, CA 94043		
Pop Served:	69000	Connections:	15069
Area Served:	MOUNTAIN VIEW		

A3
SE **CA WELLS** **6886**
1/2 - 1 Mile
Higher

Water System Information:

Prime Station Code:	06S/02W-22M02 M	User ID:	HEN
FRDS Number:	4310007008	County:	Santa Clara
District Number:	05	Station Type:	WELL/AMBNT/MUN/INTAKE/SUPPLY
Water Type:	Well/Groundwater	Well Status:	Abandoned
Source Lat/Long:	372400.0 1220400.0	Precision:	0.5 Mile (30 Seconds)
Source Name:	WELL 12 ADOBE - ABANDONED		

System Number: 4310007
System Name: City of Mountain View
Organization That Operates System:
231 NORTH WHISMAN ROAD
MOUNTAIN VIEW, CA 94043
Pop Served: 69000 Connections: 15069
Area Served: MOUNTAIN VIEW

B4
SE
1/2 - 1 Mile
Higher

CA WELLS **CADW60000004042**

Objectid: 4042
Latitude: 37.3992
Longitude: -122.06452
Site code: 373992N1220645W001
State well numbe: 06S02W22G004M
Local well name: '06S02W22G004'
Well use id: 1
Well use descrip: Observation
County id: 43
County name: Santa Clara
Basin code: '2-9.02'
Basin desc: Santa Clara
Dwr region id: 80236
Dwr region: North Central Region Office
Site id: CADW60000004042

B5
SE
1/2 - 1 Mile
Higher

CA WELLS **CADW60000004043**

Objectid: 4043
Latitude: 37.39918
Longitude: -122.06453
Site code: 373992N1220645W002
State well numbe: 06S02W22G005M
Local well name: '06S02W22G005'
Well use id: 1
Well use descrip: Observation
County id: 43
County name: Santa Clara
Basin code: '2-9.02'
Basin desc: Santa Clara
Dwr region id: 80236
Dwr region: North Central Region Office
Site id: CADW60000004043

B6
SE
1/2 - 1 Mile
Higher

CA WELLS **CADW60000004044**

Objectid:	4044
Latitude:	37.39917
Longitude:	-122.06454
Site code:	373992N1220645W003
State well numbe:	06S02W22G006M
Local well name:	'06S02W22G006'
Well use id:	1
Well use descrip:	Observation
County id:	43
County name:	Santa Clara
Basin code:	'2-9.02'
Basin desc:	Santa Clara
Dwr region id:	80236
Dwr region:	North Central Region Office
Site id:	CADW60000004044

7
SSE **FED USGS** **USGS40000182898**
1/2 - 1 Mile
Higher

Org. Identifier:	USGS-CA		
Formal name:	USGS California Water Science Center		
Monloc Identifier:	USGS-372347122040301		
Monloc name:	006S002W22G009M		
Monloc type:	Well		
Monloc desc:	Not Reported		
Huc code:	Not Reported	Drainagearea value:	Not Reported
Drainagearea Units:	Not Reported	Contrib drainagearea:	Not Reported
Contrib drainagearea units:	Not Reported	Latitude:	37.3963056
Longitude:	-122.0677222	Sourcemap scale:	24000
Horiz Acc measure:	.5	Horiz Acc measure units:	seconds
Horiz Collection method:	Global positioning system (GPS), uncorrected		
Horiz coord refsys:	NAD83	Vert measure val:	70
Vert measure units:	feet	Vertacc measure val:	2.5
Vert accmeasure units:	feet		
Vertcollection method:	Interpolated from topographic map		
Vert coord refsys:	NGVD29	Countrycode:	US
Aquifername:	California Coastal Basin aquifers		
Formation type:	Not Reported		
Aquifer type:	Not Reported		
Construction date:	Not Reported	Welldepth:	680
Welldepth units:	ft	Wellholedepth:	700
Wellholedepth units:	ft		

Ground-water levels, Number of Measurements: 0

8
West **CA WELLS** **CADW60000004040**
1/2 - 1 Mile
Lower

Objectid:	4040
Latitude:	37.40688
Longitude:	-122.08863
Site code:	374069N1220886W001
State well numbe:	06S02W16L021M
Local well name:	'06S02W16L021'
Well use id:	1
Well use descrip:	Observation
County id:	43
County name:	Santa Clara

Basin code:	'2-9.02'
Basin desc:	Santa Clara
Dwr region id:	80236
Dwr region:	North Central Region Office
Site id:	CADW60000004040

C9
SE
1/2 - 1 Mile
Higher

CA WELLS **CADW60000004045**

Objectid:	4045
Latitude:	37.39752
Longitude:	-122.06137
Site code:	373975N1220614W001
State well numbe:	06S02W22H012M
Local well name:	'06S02W22H012'
Well use id:	1
Well use descrip:	Observation
County id:	43
County name:	Santa Clara
Basin code:	'2-9.02'
Basin desc:	Santa Clara
Dwr region id:	80236
Dwr region:	North Central Region Office
Site id:	CADW60000004045

C10
SE
1/2 - 1 Mile
Higher

CA WELLS **CADW60000004046**

Objectid:	4046
Latitude:	37.39751
Longitude:	-122.06134
Site code:	373975N1220613W001
State well numbe:	06S02W22H014M
Local well name:	'06S02W22H014'
Well use id:	1
Well use descrip:	Observation
County id:	43
County name:	Santa Clara
Basin code:	'2-9.02'
Basin desc:	Santa Clara
Dwr region id:	80236
Dwr region:	North Central Region Office
Site id:	CADW60000004046

11
South
1/2 - 1 Mile
Higher

CA WELLS **6887**

GEOCHECK® - PHYSICAL SETTING SOURCE MAP FINDINGS

Water System Information:

Prime Station Code:	06S/02W-22P02 M	User ID:	HEN
FRDS Number:	4310007011	County:	Santa Clara
District Number:	05	Station Type:	WELL/AMBNT/MUN/INTAKE
Water Type:	Well/Groundwater	Well Status:	Active Untreated
Source Lat/Long:	372335.0 1220429.0	Precision:	100 Feet (one Second)
Source Name:	WELL 19		
System Number:	4310007		
System Name:	City of Mountain View		
Organization That Operates System:			
	231 NORTH WHISMAN ROAD MOUNTAIN VIEW, CA 94043		
Pop Served:	69000	Connections:	15069
Area Served:	MOUNTAIN VIEW		

Sample Collected:	15-MAY-13	Findings:	8. UNITS
Chemical:	COLOR		
Sample Collected:	15-MAY-13	Findings:	590. US
Chemical:	SPECIFIC CONDUCTANCE		
Sample Collected:	15-MAY-13	Findings:	7.76
Chemical:	PH, LABORATORY		
Sample Collected:	15-MAY-13	Findings:	230. MG/L
Chemical:	ALKALINITY (TOTAL) AS CACO3		
Sample Collected:	15-MAY-13	Findings:	280. MG/L
Chemical:	BICARBONATE ALKALINITY		
Sample Collected:	15-MAY-13	Findings:	260. MG/L
Chemical:	HARDNESS (TOTAL) AS CACO3		
Sample Collected:	15-MAY-13	Findings:	72. MG/L
Chemical:	CALCIUM		
Sample Collected:	15-MAY-13	Findings:	20. MG/L
Chemical:	MAGNESIUM		
Sample Collected:	15-MAY-13	Findings:	32. MG/L
Chemical:	SODIUM		
Sample Collected:	15-MAY-13	Findings:	36. MG/L
Chemical:	CHLORIDE		
Sample Collected:	15-MAY-13	Findings:	33. MG/L
Chemical:	SULFATE		
Sample Collected:	15-MAY-13	Findings:	0.16 MG/L
Chemical:	FLUORIDE (F) (NATURAL-SOURCE)		
Sample Collected:	15-MAY-13	Findings:	140. UG/L
Chemical:	BARIUM		
Sample Collected:	15-MAY-13	Findings:	120. UG/L
Chemical:	IRON		
Sample Collected:	15-MAY-13	Findings:	390. MG/L
Chemical:	TOTAL DISSOLVED SOLIDS		
Sample Collected:	15-MAY-13	Findings:	25. MG/L
Chemical:	NITRATE (AS NO3)		

Sample Collected:	15-MAY-13	Findings:	1.1 NTU
Chemical:	TURBIDITY, LABORATORY		
Sample Collected:	15-MAY-13	Findings:	12.37
Chemical:	AGGRSSIVE INDEX (CORROSIVITY)		
Sample Collected:	15-MAY-13	Findings:	0.6 PCI/L
Chemical:	GROSS ALPHA COUNTING ERROR		
Sample Collected:	15-MAY-13	Findings:	0.6 PCI/L
Chemical:	GROSS BETA COUNTING ERROR		
Sample Collected:	15-MAY-13	Findings:	0.69 PCI/L
Chemical:	RADIUM 226 COUNTING ERROR		
Sample Collected:	15-MAY-13	Findings:	0.23 PCI/L
Chemical:	RADIUM 228 COUNTING ERROR		
Sample Collected:	15-MAY-13	Findings:	1.01 PCI/L
Chemical:	COMBINED RA 226 + RA 228		
Sample Collected:	15-MAY-13	Findings:	0.73 PCI/L
Chemical:	COMBINED RA 226 + RA 228 COUNTING ERROR		
Sample Collected:	15-MAY-13	Findings:	1.7 PCI/L
Chemical:	GROSS ALPHA MDA95		
Sample Collected:	15-MAY-13	Findings:	0.91 PCI/L
Chemical:	RADIUM 226 MDA95		
Sample Collected:	15-MAY-13	Findings:	0.34 PCI/L
Chemical:	RADIUM 228 MDA95		
Sample Collected:	15-MAY-13	Findings:	0.91 PCI/L
Chemical:	COMBINED RA 226 + RA 228 MDA95		
Sample Collected:	15-MAY-13	Findings:	2. PCI/L
Chemical:	GROSS BETA MDA95		
Sample Collected:	14-AUG-13	Findings:	24. MG/L
Chemical:	NITRATE (AS NO3)		
Sample Collected:	14-AUG-13	Findings:	0.7 PCI/L
Chemical:	GROSS ALPHA COUNTING ERROR		
Sample Collected:	14-AUG-13	Findings:	2.2 PCI/L
Chemical:	GROSS ALPHA MDA95		
Sample Collected:	06-NOV-13	Findings:	24. MG/L
Chemical:	NITRATE (AS NO3)		
Sample Collected:	04-FEB-14	Findings:	23. MG/L
Chemical:	NITRATE (AS NO3)		
Sample Collected:	23-APR-14	Findings:	570. US
Chemical:	SPECIFIC CONDUCTANCE		
Sample Collected:	23-APR-14	Findings:	7.58
Chemical:	PH, LABORATORY		
Sample Collected:	23-APR-14	Findings:	220. MG/L
Chemical:	ALKALINITY (TOTAL) AS CACO3		
Sample Collected:	23-APR-14	Findings:	270. MG/L
Chemical:	BICARBONATE ALKALINITY		

Sample Collected:	23-APR-14	Findings:	273. MG/L
Chemical:	HARDNESS (TOTAL) AS CACO3		
Sample Collected:	23-APR-14	Findings:	75. MG/L
Chemical:	CALCIUM		
Sample Collected:	23-APR-14	Findings:	21. MG/L
Chemical:	MAGNESIUM		
Sample Collected:	23-APR-14	Findings:	28. MG/L
Chemical:	SODIUM		
Sample Collected:	23-APR-14	Findings:	1.2 MG/L
Chemical:	POTASSIUM		
Sample Collected:	23-APR-14	Findings:	34. MG/L
Chemical:	CHLORIDE		
Sample Collected:	23-APR-14	Findings:	32. MG/L
Chemical:	SULFATE		
Sample Collected:	23-APR-14	Findings:	0.11 MG/L
Chemical:	FLUORIDE (F) (NATURAL-SOURCE)		
Sample Collected:	23-APR-14	Findings:	150. UG/L
Chemical:	BARIUM		
Sample Collected:	23-APR-14	Findings:	400. MG/L
Chemical:	TOTAL DISSOLVED SOLIDS		
Sample Collected:	23-APR-14	Findings:	23. MG/L
Chemical:	NITRATE (AS NO3)		
Sample Collected:	23-APR-14	Findings:	0.24 NTU
Chemical:	TURBIDITY, LABORATORY		
Sample Collected:	23-APR-14	Findings:	12.21
Chemical:	AGGRSSIVE INDEX (CORROSIVITY)		
Sample Collected:	06-AUG-14	Findings:	25. MG/L
Chemical:	NITRATE (AS NO3)		
Sample Collected:	07-OCT-14	Findings:	1.1 UG/L
Chemical:	CHROMIUM, HEXAVALENT		
Sample Collected:	28-APR-15	Findings:	0.14 MG/L
Chemical:	FLUORIDE (F) (NATURAL-SOURCE)		
Sample Collected:	13-MAY-15	Findings:	26. MG/L
Chemical:	NITRATE (AS NO3)		
Sample Collected:	13-AUG-15	Findings:	29. MG/L
Chemical:	NITRATE (AS NO3)		
Sample Collected:	12-NOV-15	Findings:	28. MG/L
Chemical:	NITRATE (AS NO3)		
Sample Collected:	23-FEB-16	Findings:	6.4 MG/L
Chemical:	NITRATE (AS N)		
Sample Collected:	24-FEB-16	Findings:	5.9 MG/L
Chemical:	NITRATE (AS N)		
Sample Collected:	12-APR-16	Findings:	0.14 MG/L
Chemical:	FLUORIDE (F) (NATURAL-SOURCE)		

Sample Collected:	11-MAY-16	Findings:	5.8 MG/L
Chemical:	NITRATE (AS N)		
Sample Collected:	12-MAY-16	Findings:	6.2 MG/L
Chemical:	NITRATE (AS N)		
Sample Collected:	10-AUG-16	Findings:	5.6 MG/L
Chemical:	NITRATE (AS N)		

GEOCHECK® - PHYSICAL SETTING SOURCE MAP FINDINGS
RADON

AREA RADON INFORMATION

State Database: CA Radon

Radon Test Results

Zipcode	Num Tests	> 4 pCi/L
94043	22	1

Federal EPA Radon Zone for SANTA CLARA County: 2

Note: Zone 1 indoor average level > 4 pCi/L.
: Zone 2 indoor average level >= 2 pCi/L and <= 4 pCi/L.
: Zone 3 indoor average level < 2 pCi/L.

Federal Area Radon Information for Zip Code: 94043

Number of sites tested: 1

Area	Average Activity	% <4 pCi/L	% 4-20 pCi/L	% >20 pCi/L
Living Area - 1st Floor	2.200 pCi/L	100%	0%	0%
Living Area - 2nd Floor	Not Reported	Not Reported	Not Reported	Not Reported
Basement	Not Reported	Not Reported	Not Reported	Not Reported

PHYSICAL SETTING SOURCE RECORDS SEARCHED

TOPOGRAPHIC INFORMATION

USGS 7.5' Digital Elevation Model (DEM)
Source: United States Geologic Survey
EDR acquired the USGS 7.5' Digital Elevation Model in 2002 and updated it in 2006. The 7.5 minute DEM corresponds to the USGS 1:24,000- and 1:25,000-scale topographic quadrangle maps. The DEM provides elevation data with consistent elevation units and projection.

Current USGS 7.5 Minute Topographic Map
Source: U.S. Geological Survey

HYDROLOGIC INFORMATION

Flood Zone Data: This data was obtained from the Federal Emergency Management Agency (FEMA). It depicts 100-year and 500-year flood zones as defined by FEMA. It includes the National Flood Hazard Layer (NFHL) which incorporates Flood Insurance Rate Map (FIRM) data and Q3 data from FEMA in areas not covered by NFHL.
Source: FEMA
Telephone: 877-336-2627
Date of Government Version: 2003, 2015

NWI: National Wetlands Inventory. This data, available in select counties across the country, was obtained by EDR in 2002, 2005 and 2010 from the U.S. Fish and Wildlife Service.

State Wetlands Data: Wetland Inventory
Source: Department of Fish & Game
Telephone: 916-445-0411

HYDROGEOLOGIC INFORMATION

AQUIFLOW^{R} Information System
Source: EDR proprietary database of groundwater flow information
EDR has developed the AQUIFLOW Information System (AIS) to provide data on the general direction of groundwater flow at specific points. EDR has reviewed reports submitted to regulatory authorities at select sites and has extracted the date of the report, hydrogeologically determined groundwater flow direction and depth to water table information.

GEOLOGIC INFORMATION

Geologic Age and Rock Stratigraphic Unit
Source: P.G. Schruben, R.E. Arndt and W.J. Bawiec, Geology of the Conterminous U.S. at 1:2,500,000 Scale - A digital representation of the 1974 P.B. King and H.M. Beikman Map, USGS Digital Data Series DDS - 11 (1994).

STATSGO: State Soil Geographic Database
Source: Department of Agriculture, Natural Resources Conservation Service (NRCS)
The U.S. Department of Agriculture's (USDA) Natural Resources Conservation Service (NRCS) leads the national Conservation Soil Survey (NCSS) and is responsible for collecting, storing, maintaining and distributing soil survey information for privately owned lands in the United States. A soil map in a soil survey is a representation of soil patterns in a landscape. Soil maps for STATSGO are compiled by generalizing more detailed (SSURGO) soil survey maps.

SSURGO: Soil Survey Geographic Database
Source: Department of Agriculture, Natural Resources Conservation Service (NRCS)
Telephone: 800-672-5559
SSURGO is the most detailed level of mapping done by the Natural Resources Conservation Service, mapping scales generally range from 1:12,000 to 1:63,360. Field mapping methods using national standards are used to construct the soil maps in the Soil Survey Geographic (SSURGO) database. SSURGO digitizing duplicates the original soil survey maps. This level of mapping is designed for use by landowners, townships and county natural resource planning and management.

PHYSICAL SETTING SOURCE RECORDS SEARCHED

LOCAL / REGIONAL WATER AGENCY RECORDS

FEDERAL WATER WELLS

PWS: Public Water Systems
Source: EPA/Office of Drinking Water
Telephone: 202-564-3750
Public Water System data from the Federal Reporting Data System. A PWS is any water system which provides water to at least 25 people for at least 60 days annually. PWSs provide water from wells, rivers and other sources.

PWS ENF: Public Water Systems Violation and Enforcement Data
Source: EPA/Office of Drinking Water
Telephone: 202-564-3750
Violation and Enforcement data for Public Water Systems from the Safe Drinking Water Information System (SDWIS) after August 1995. Prior to August 1995, the data came from the Federal Reporting Data System (FRDS).

USGS Water Wells: USGS National Water Inventory System (NWIS)
This database contains descriptive information on sites where the USGS collects or has collected data on surface water and/or groundwater. The groundwater data includes information on wells, springs, and other sources of groundwater.

STATE RECORDS

Water Well Database
Source: Department of Water Resources
Telephone: 916-651-9648

California Drinking Water Quality Database
Source: Department of Public Health
Telephone: 916-324-2319
The database includes all drinking water compliance and special studies monitoring for the state of California since 1984. It consists of over 3,200,000 individual analyses along with well and water system information.

OTHER STATE DATABASE INFORMATION

California Oil and Gas Well Locations
Source: Department of Conservation
Telephone: 916-323-1779
Oil and Gas well locations in the state.

RADON

State Database: CA Radon
Source: Department of Health Services
Telephone: 916-324-2208
Radon Database for California

Area Radon Information
Source: USGS
Telephone: 703-356-4020
The National Radon Database has been developed by the U.S. Environmental Protection Agency (USEPA) and is a compilation of the EPA/State Residential Radon Survey and the National Residential Radon Survey. The study covers the years 1986 - 1992. Where necessary data has been supplemented by information collected at private sources such as universities and research institutions.

EPA Radon Zones
Source: EPA
Telephone: 703-356-4020
Sections 307 & 309 of IRAA directed EPA to list and identify areas of U.S. with the potential for elevated indoor radon levels.

PHYSICAL SETTING SOURCE RECORDS SEARCHED

OTHER

Airport Landing Facilities: Private and public use landing facilities
Source: Federal Aviation Administration, 800-457-6656

Epicenters: World earthquake epicenters, Richter 5 or greater
Source: Department of Commerce, National Oceanic and Atmospheric Administration

California Earthquake Fault Lines: The fault lines displayed on EDR's Topographic map are digitized quaternary fault lines, prepared in 1975 by the United State Geological Survey. Additional information (also from 1975) regarding activity at specific fault lines comes from California's Preliminary Fault Activity Map prepared by the California Division of Mines and Geology.

STREET AND ADDRESS INFORMATION

© 2015 TomTom North America, Inc. All rights reserved. This material is proprietary and the subject of copyright protection and other intellectual property rights owned by or licensed to Tele Atlas North America, Inc. The use of this material is subject to the terms of a license agreement. You will be held liable for any unauthorized copying or disclosure of this material.

APPENDIX C

EDR Certified Sanborn Maps

El Camino Paving Inc
924 San Rafael Ave
Mountain View, CA 94043

Inquiry Number: 4861586.3
February 23, 2017

Certified Sanborn® Map Report

6 Armstrong Road, 4th floor
Shelton, CT 06484
Toll Free: 800.352.0050
www.edrnet.com

Certified Sanborn® Map Report

02/23/17

Site Name:

El Camino Paving Inc
924 San Rafael Ave
Mountain View, CA 94043
EDR Inquiry # 4861586.3

Client Name:

Geosyntec Consultants
1111 Broadway
Oakland, CA 94607-0000
Contact: Sara Roy

The Sanborn Library has been searched by EDR and maps covering the target property location as provided by Geosyntec Consultants were identified for the years listed below. The Sanborn Library is the largest, most complete collection of fire insurance maps. The collection includes maps from Sanborn, Bromley, Perris & Browne, Hopkins, Barlow, and others. Only Environmental Data Resources Inc. (EDR) is authorized to grant rights for commercial reproduction of maps by the Sanborn Library LLC, the copyright holder for the collection. Results can be authenticated by visiting www.edrnet.com/sanborn.

The Sanborn Library is continually enhanced with newly identified map archives. This report accesses all maps in the collection as of the day this report was generated.

Certified Sanborn Results:

Certification # C64C-4F45-B88B

PO # NA

Project 918 924 940 San Rafael Ave

UNMAPPED PROPERTY

This report certifies that the complete holdings of the Sanborn Library, LLC collection have been searched based on client supplied target property information, and fire insurance maps covering the target property were not found.

Sanborn® Library search results

Certification #: C64C-4F45-B88B

The Sanborn Library includes more than 1.2 million fire insurance maps from Sanborn, Bromley, Perris & Browne, Hopkins, Barlow and others which track historical property usage in approximately 12,000 American cities and towns. Collections searched:

- ☑ Library of Congress
- ☑ University Publications of America
- ☑ EDR Private Collection

The Sanborn Library LLC Since 1866™

Limited Permission To Make Copies

Geosyntec Consultants (the client) is permitted to make up to FIVE photocopies of this Sanborn Map transmittal and each fire insurance map accompanying this report solely for the limited use of its customer. No one other than the client is authorized to make copies. Upon request made directly to an EDR Account Executive, the client may be permitted to make a limited number of additional photocopies. This permission is conditioned upon compliance by the client, its customer and their agents with EDR's copyright policy; a copy of which is available upon request.

Disclaimer - Copyright and Trademark Notice

This Report contains certain information obtained from a variety of public and other sources reasonably available to Environmental Data Resources, Inc. It cannot be concluded from this Report that coverage information for the target and surrounding properties does not exist from other sources. NO WARRANTY EXPRESSED OR IMPLIED, IS MADE WHATSOEVER IN CONNECTION WITH THIS REPORT. ENVIRONMENTAL DATA RESOURCES, INC. SPECIFICALLY DISCLAIMS THE MAKING OF ANY SUCH WARRANTIES, INCLUDING WITHOUT LIMITATION, MERCHANTABILITY OR FITNESS FOR A PARTICULAR USE OR PURPOSE. ALL RISK IS ASSUMED BY THE USER. IN NO EVENT SHALL ENVIRONMENTAL DATA RESOURCES, INC. BE LIABLE TO ANYONE, WHETHER ARISING OUT OF ERRORS OR OMISSIONS, NEGLIGENCE, ACCIDENT OR ANY OTHER CAUSE, FOR ANY LOSS OF DAMAGE, INCLUDING, WITHOUT LIMITATION, SPECIAL, INCIDENTAL, CONSEQUENTIAL, OR EXEMPLARY DAMAGES. ANY LIABILITY ON THE PART OF ENVIRONMENTAL DATA RESOURCES, INC. IS STRICTLY LIMITED TO A REFUND OF THE AMOUNT PAID FOR THIS REPORT. Purchaser accepts this Report "AS IS". Any analyses, estimates, ratings, environmental risk levels or risk codes provided in this Report are provided for illustrative purposes only, and are not intended to provide, nor should they be interpreted as providing any facts regarding, or prediction or forecast of, any environmental risk for any property. Only a Phase I Environmental Site Assessment performed by an environmental professional can provide information regarding the environmental risk for any property. Additionally, the information provided in this Report is not to be construed as legal advice.

Copyright 2017 by Environmental Data Resources, Inc. All rights reserved. Reproduction in any media or format, in whole or in part, of any report or map of Environmental Data Resources, Inc., or its affiliates, is prohibited without prior written permission.

EDR and its logos (including Sanborn and Sanborn Map) are trademarks of Environmental Data Resources, Inc. or its affiliates. All other trademarks used herein are the property of their respective owners.

APPENDIX D

EDR Aerial Photographs

El Camino Paving Inc
924 San Rafael Ave
Mountain View, CA 94043

Inquiry Number: 4861586.9
February 23, 2017

The EDR Aerial Photo Decade Package

6 Armstrong Road, 4th floor
Shelton, CT 06484
Toll Free: 800.352.0050
www.edrnet.com

EDR Aerial Photo Decade Package

02/23/17

Site Name:

El Camino Paving Inc
924 San Rafael Ave
Mountain View, CA 94043
EDR Inquiry # 4861586.9

Client Name:

Geosyntec Consultants
1111 Broadway
Oakland, CA 94607-0000
Contact: Sara Roy

Environmental Data Resources, Inc. (EDR) Aerial Photo Decade Package is a screening tool designed to assist environmental professionals in evaluating potential liability on a target property resulting from past activities. EDR's professional researchers provide digitally reproduced historical aerial photographs, and when available, provide one photo per decade.

Search Results:

Year	Scale	Details	Source
2012	1"=500'	Flight Year: 2012	USDA/NAIP
2010	1"=500'	Flight Year: 2010	USDA/NAIP
2009	1"=500'	Flight Year: 2009	USDA/NAIP
2006	1"=500'	Flight Year: 2006	USDA/NAIP
2005	1"=500'	Flight Year: 2005	USDA/NAIP
1998	1"=500'	Flight Date: August 27, 1998	USDA
1991	1"=500'	Acquisition Date: October 30, 1991	USGS/DOQQ
1982	1"=500'	Flight Date: July 05, 1982	USDA
1974	1"=500'	Flight Date: June 26, 1974	USGS
1968	1"=500'	Flight Date: June 14, 1968	USGS
1963	1"=500'	Flight Date: June 23, 1963	USGS
1956	1"=500'	Flight Date: June 05, 1956	USDA
1950	1"=500'	Flight Date: April 03, 1950	USDA
1948	1"=500'	Flight Date: September 26, 1948	USDA
1943	1"=500'	Flight Date: October 05, 1943	USDA
1939	1"=500'	Flight Date: July 31, 1939	USDA

When delivered electronically by EDR, the aerial photo images included with this report are for ONE TIME USE ONLY. Further reproduction of these aerial photo images is prohibited without permission from EDR. For more information contact your EDR Account Executive.

Disclaimer - Copyright and Trademark Notice

This Report contains certain information obtained from a variety of public and other sources reasonably available to Environmental Data Resources, Inc. It cannot be concluded from this Report that coverage information for the target and surrounding properties does not exist from other sources. NO WARRANTY EXPRESSED OR IMPLIED, IS MADE WHATSOEVER IN CONNECTION WITH THIS REPORT. ENVIRONMENTAL DATA RESOURCES, INC. SPECIFICALLY DISCLAIMS THE MAKING OF ANY SUCH WARRANTIES, INCLUDING WITHOUT LIMITATION, MERCHANTABILITY OR FITNESS FOR A PARTICULAR USE OR PURPOSE. ALL RISK IS ASSUMED BY THE USER. IN NO EVENT SHALL ENVIRONMENTAL DATA RESOURCES, INC. BE LIABLE TO ANYONE, WHETHER ARISING OUT OF ERRORS OR OMISSIONS, NEGLIGENCE, ACCIDENT OR ANY OTHER CAUSE, FOR ANY LOSS OF DAMAGE, INCLUDING, WITHOUT LIMITATION, SPECIAL, INCIDENTAL, CONSEQUENTIAL, OR EXEMPLARY DAMAGES. ANY LIABILITY ON THE PART OF ENVIRONMENTAL DATA RESOURCES, INC. IS STRICTLY LIMITED TO A REFUND OF THE AMOUNT PAID FOR THIS REPORT. Purchaser accepts this Report "AS IS". Any analyses, estimates, ratings, environmental risk levels or risk codes provided in this Report are provided for illustrative purposes only, and are not intended to provide, nor should they be interpreted as providing any facts regarding, or prediction or forecast of, any environmental risk for any property. Only a Phase I Environmental Site Assessment performed by an environmental professional can provide information regarding the environmental risk for any property. Additionally, the information provided in this Report is not to be construed as legal advice.

Copyright 2017 by Environmental Data Resources, Inc. All rights reserved. Reproduction in any media or format, in whole or in part, of any report or map of Environmental Data Resources, Inc., or its affiliates, is prohibited without prior written permission.

EDR and its logos (including Sanborn and Sanborn Map) are trademarks of Environmental Data Resources, Inc. or its affiliates. All other trademarks used herein are the property of their respective owners.

INQUIRY #: 4861586.9
YEAR: 2012
= 500'
N
EDR

INQUIRY #: 4861586.9
YEAR: 2010
= 500'
N
EDR

INQUIRY #: 4861586.9
YEAR: 2009
= 500'
N
EDR

INQUIRY #: 4861586.9

YEAR: 2006

= 500'

N

EDR

INQUIRY #: 4861586.9
YEAR: 2005
= 500'
N
EDR


INQUIRY #: 4861586.9
YEAR: 1998
= 500'
N
EDR

INQUIRY #: 4861586.9
YEAR: 1991
= 500'
N
EDR

INQUIRY #: 4861586.9
YEAR: 1982
= 500'
N
EDR

INQUIRY #: 4861586.9
YEAR: 1974
= 500'
N
EDR

INQUIRY #: 4861586.9

YEAR: 1968

= 500'

N

EDR

INQUIRY #: 4861586.9

YEAR: 1963

= 500'

N

EDR

INQUIRY #: 4861586.9

YEAR: 1956

= 500'

N

EDR

INQUIRY #: 4861586.9

YEAR: 1950

= 500'

N

EDR

INQUIRY #: 4861586.9

YEAR: 1948

= 500'

N

EDR



INQUIRY #: 4861586.9

YEAR: 1943

= 500'

N

EDR

INQUIRY #: 4861586.9

YEAR: 1939

= 500'

N

EDR

APPENDIX E

EDR Historical Topographic Maps

El Camino Paving Inc
924 San Rafael Ave
Mountain View, CA 94043

Inquiry Number: 4861586.4
February 23, 2017

EDR Historical Topo Map Report

with QuadMatch™

6 Armstrong Road, 4th floor
Shelton, CT 06484
Toll Free: 800.352.0050
www.edrnet.com

EDR Historical Topo Map Report

02/23/17

Site Name:

El Camino Paving Inc
924 San Rafael Ave
Mountain View, CA 94043
EDR Inquiry # 4861586.4

Client Name:

Geosyntec Consultants
1111 Broadway
Oakland, CA 94607-0000
Contact: Sara Roy

EDR Topographic Map Library has been searched by EDR and maps covering the target property location as provided by Geosyntec Consultants were identified for the years listed below. EDR's Historical Topo Map Report is designed to assist professionals in evaluating potential liability on a target property resulting from past activities. EDRs Historical Topo Map Report includes a search of a collection of public and private color historical topographic maps, dating back to the late 1800s.

Search Results:

P.O.# NA

Project: 918 924 940 San Rafael Ave

Coordinates:

Latitude:	37.40696 37° 24' 25" North
Longitude:	-122.073684 -122° 4' 25" West
UTM Zone:	Zone 10 North
UTM X Meters:	581979.57
UTM Y Meters:	4140421.91
Elevation:	42.00' above sea level

Maps Provided:

2012	1948
1997	1947
1995	1943
1981	1902
1973	1899
1968	1897
1961	
1953	

Disclaimer - Copyright and Trademark Notice

This Report contains certain information obtained from a variety of public and other sources reasonably available to Environmental Data Resources, Inc. It cannot be concluded from this Report that coverage information for the target and surrounding properties does not exist from other sources. NO WARRANTY EXPRESSED OR IMPLIED, IS MADE WHATSOEVER IN CONNECTION WITH THIS REPORT. ENVIRONMENTAL DATA RESOURCES, INC. SPECIFICALLY DISCLAIMS THE MAKING OF ANY SUCH WARRANTIES, INCLUDING WITHOUT LIMITATION, MERCHANTABILITY OR FITNESS FOR A PARTICULAR USE OR PURPOSE. ALL RISK IS ASSUMED BY THE USER. IN NO EVENT SHALL ENVIRONMENTAL DATA RESOURCES, INC. BE LIABLE TO ANYONE, WHETHER ARISING OUT OF ERRORS OR OMISSIONS, NEGLIGENCE, ACCIDENT OR ANY OTHER CAUSE, FOR ANY LOSS OF DAMAGE, INCLUDING, WITHOUT LIMITATION, SPECIAL, INCIDENTAL, CONSEQUENTIAL, OR EXEMPLARY DAMAGES. ANY LIABILITY ON THE PART OF ENVIRONMENTAL DATA RESOURCES, INC. IS STRICTLY LIMITED TO A REFUND OF THE AMOUNT PAID FOR THIS REPORT. Purchaser accepts this Report "AS IS". Any analyses, estimates, ratings, environmental risk levels or risk codes provided in this Report are provided for illustrative purposes only, and are not intended to provide, nor should they be interpreted as providing any facts regarding, or prediction or forecast of, any environmental risk for any property. Only a Phase I Environmental Site Assessment performed by an environmental professional can provide information regarding the environmental risk for any property. Additionally, the information provided in this Report is not to be construed as legal advice.

Copyright 2017 by Environmental Data Resources, Inc. All rights reserved. Reproduction in any media or format, in whole or in part, of any report or map of Environmental Data Resources, Inc., or its affiliates, is prohibited without prior written permission.

EDR and its logos (including Sanborn and Sanborn Map) are trademarks of Environmental Data Resources, Inc. or its affiliates. All other trademarks used herein are the property of their respective owners.

Topo Sheet Key

This EDR Topo Map Report is based upon the following USGS topographic map sheets.

2012 Source Sheets

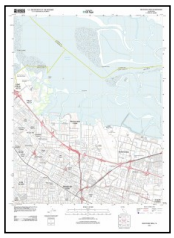

Mountain View
2012
7.5-minute, 24000

1997 Source Sheets

Mountain View
1997
7.5-minute, 24000
Aerial Photo Revised 1997

1995 Source Sheets

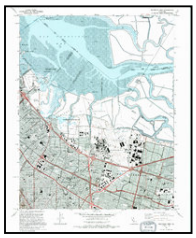

Mountain View
1995
7.5-minute, 24000
Aerial Photo Revised 1991

1981 Source Sheets

Mountain View
1981
7.5-minute, 24000
Aerial Photo Revised 1979

Topo Sheet Key

This EDR Topo Map Report is based upon the following USGS topographic map sheets.

1973 Source Sheets

Mountain View
1973
7.5-minute, 24000
Aerial Photo Revised 1973

1968 Source Sheets

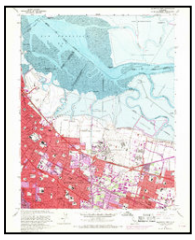

Mountain View
1968
7.5-minute, 24000
Aerial Photo Revised 1968

1961 Source Sheets

Mountain View
1961
7.5-minute, 24000
Aerial Photo Revised 1960

1953 Source Sheets

Mountain View
1953
7.5-minute, 24000
Aerial Photo Revised 1948

Topo Sheet Key

This EDR Topo Map Report is based upon the following USGS topographic map sheets.

1948 Source Sheets

Palo Alto
1948
15-minute, 62500
Aerial Photo Revised 1948

1947 Source Sheets

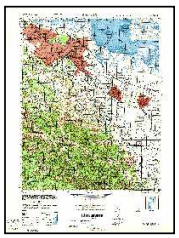

PALO ALTO
1947
15-minute, 50000

1943 Source Sheets

Palo Alto
1943
15-minute, 62500
Aerial Photo Revised 1940

1902 Source Sheets

Santa Cruz
1902
30-minute, 125000

Topo Sheet Key

This EDR Topo Map Report is based upon the following USGS topographic map sheets.

1899 Source Sheets

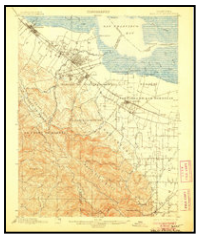

Palo Alto
1899
15-minute, 62500

1897 Source Sheets

Palo Alto
1897
15-minute, 62500

Historical Topo Map

2012

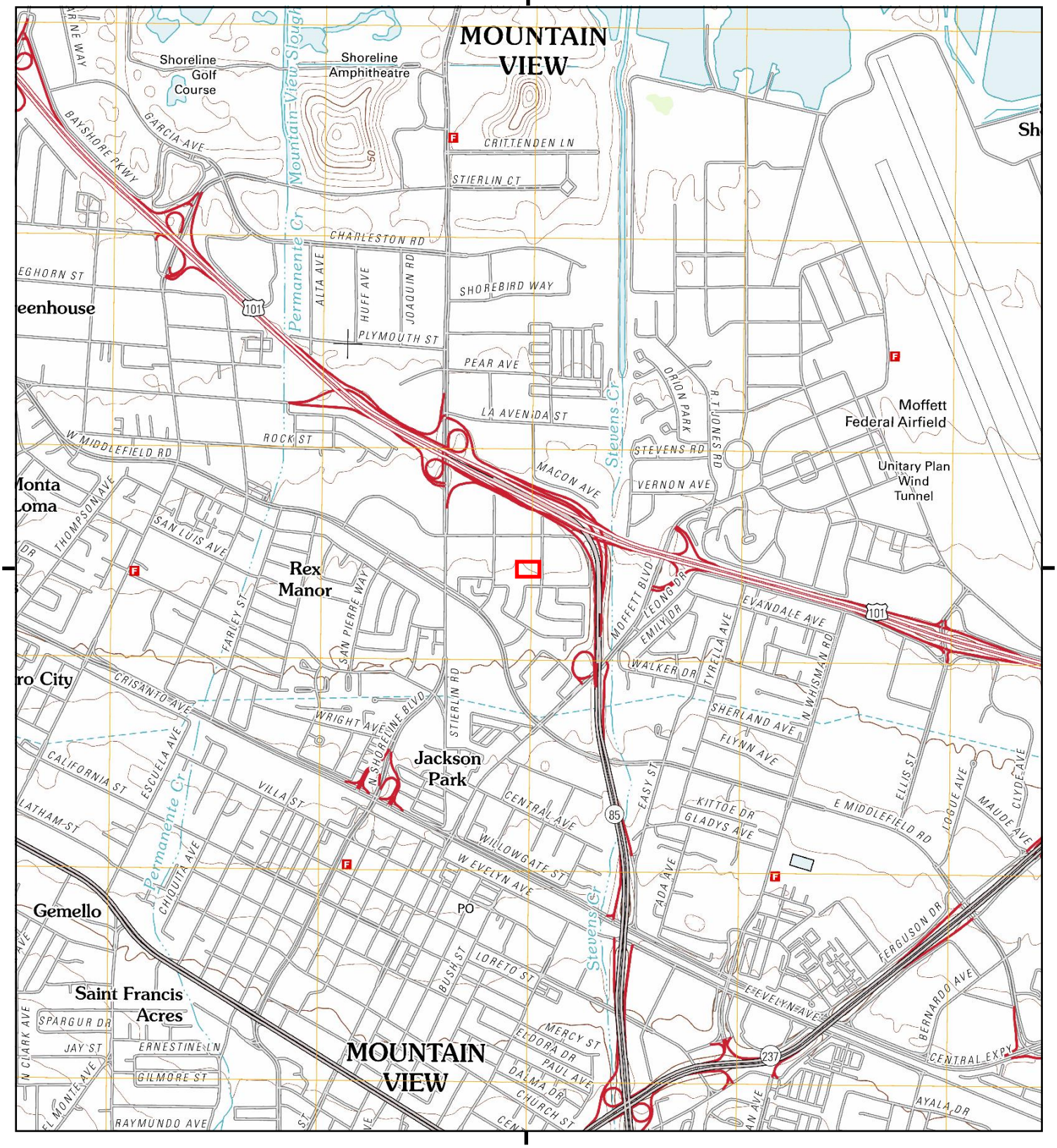

This report includes information from the following map sheet(s).

0 Miles 0.25 0.5 1 1.5

NW N NE
W E
SW S SE

TP, Mountain View, 2012, 7.5-minute

SITE NAME: El Camino Paving Inc
ADDRESS: 924 San Rafael Ave
Mountain View, CA 94043
CLIENT: Geosyntec Consultants

N

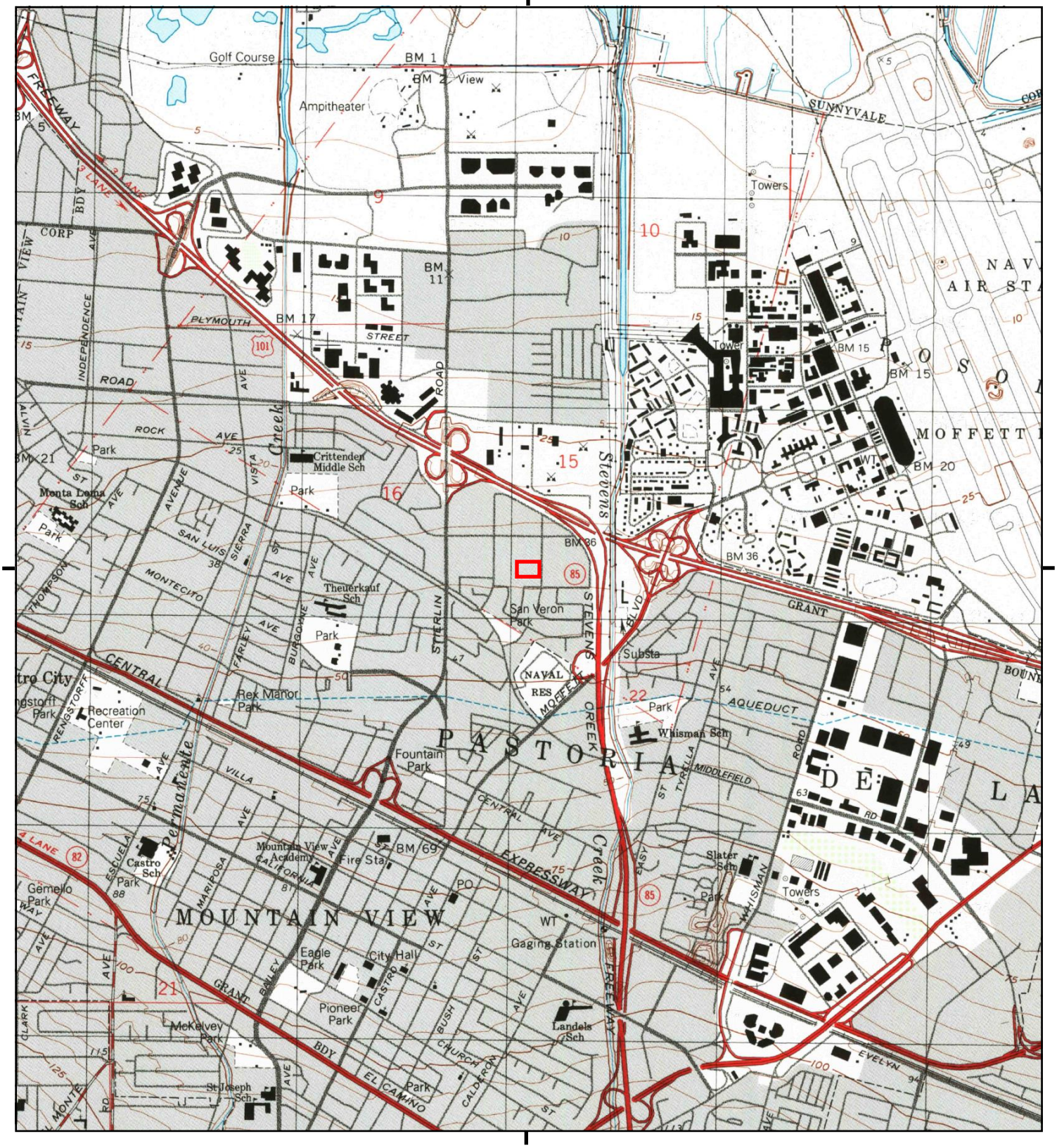

This report includes information from the following map sheet(s).

0 Miles 0.25 0.5 1 1.5

NW N NE
W E
SW S SE

TP, Mountain View, 1997, 7.5-minute

SITE NAME: El Camino Paving Inc
ADDRESS: 924 San Rafael Ave
Mountain View, CA 94043
CLIENT: Geosyntec Consultants

N

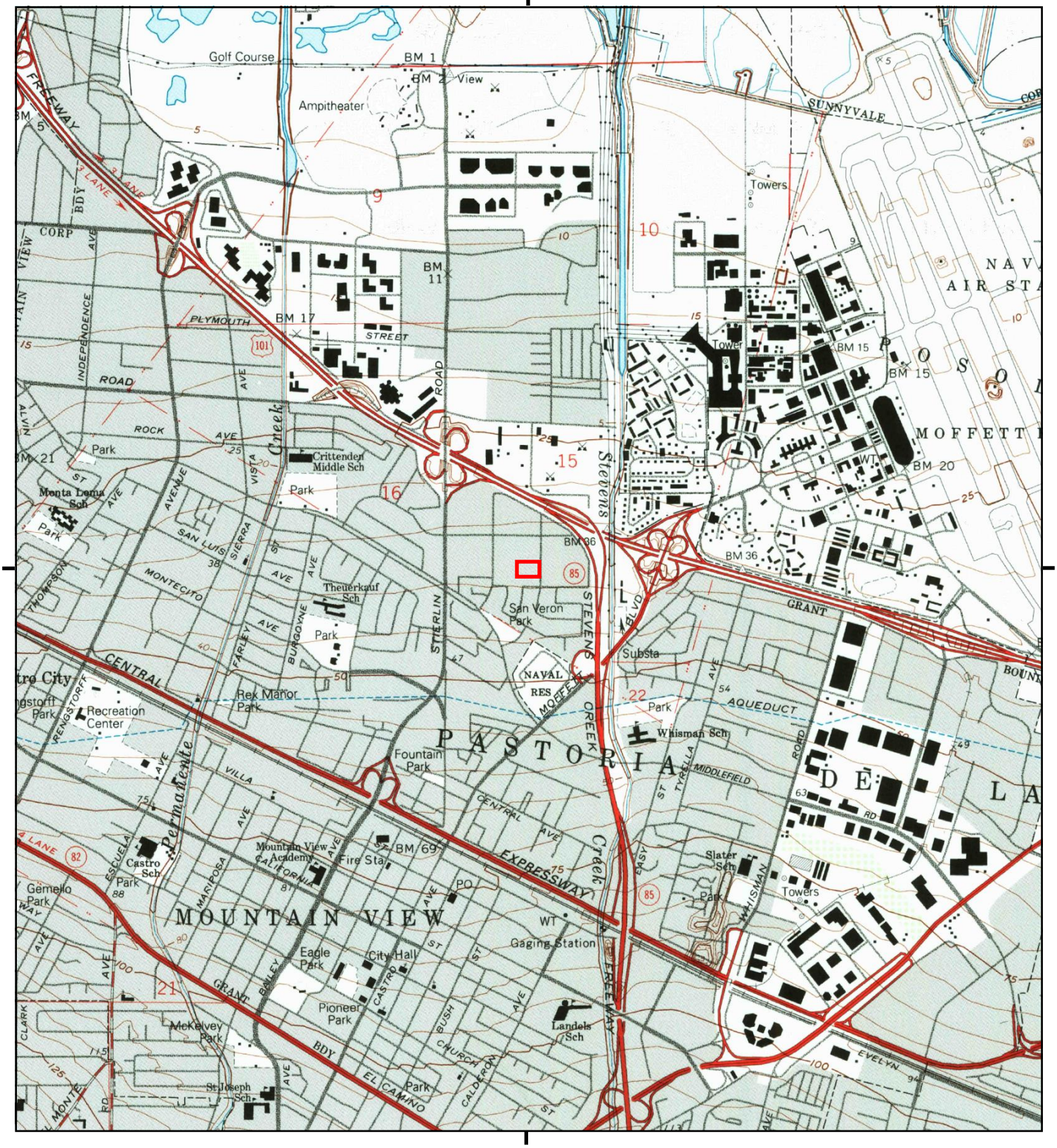

This report includes information from the following map sheet(s).

0 Miles 0.25 0.5 1 1.5

NW N NE
W E
SW S SE

TP, Mountain View, 1995, 7.5-minute

SITE NAME: El Camino Paving Inc
ADDRESS: 924 San Rafael Ave
Mountain View, CA 94043
CLIENT: Geosyntec Consultants

N

Historical Topo Map

1981

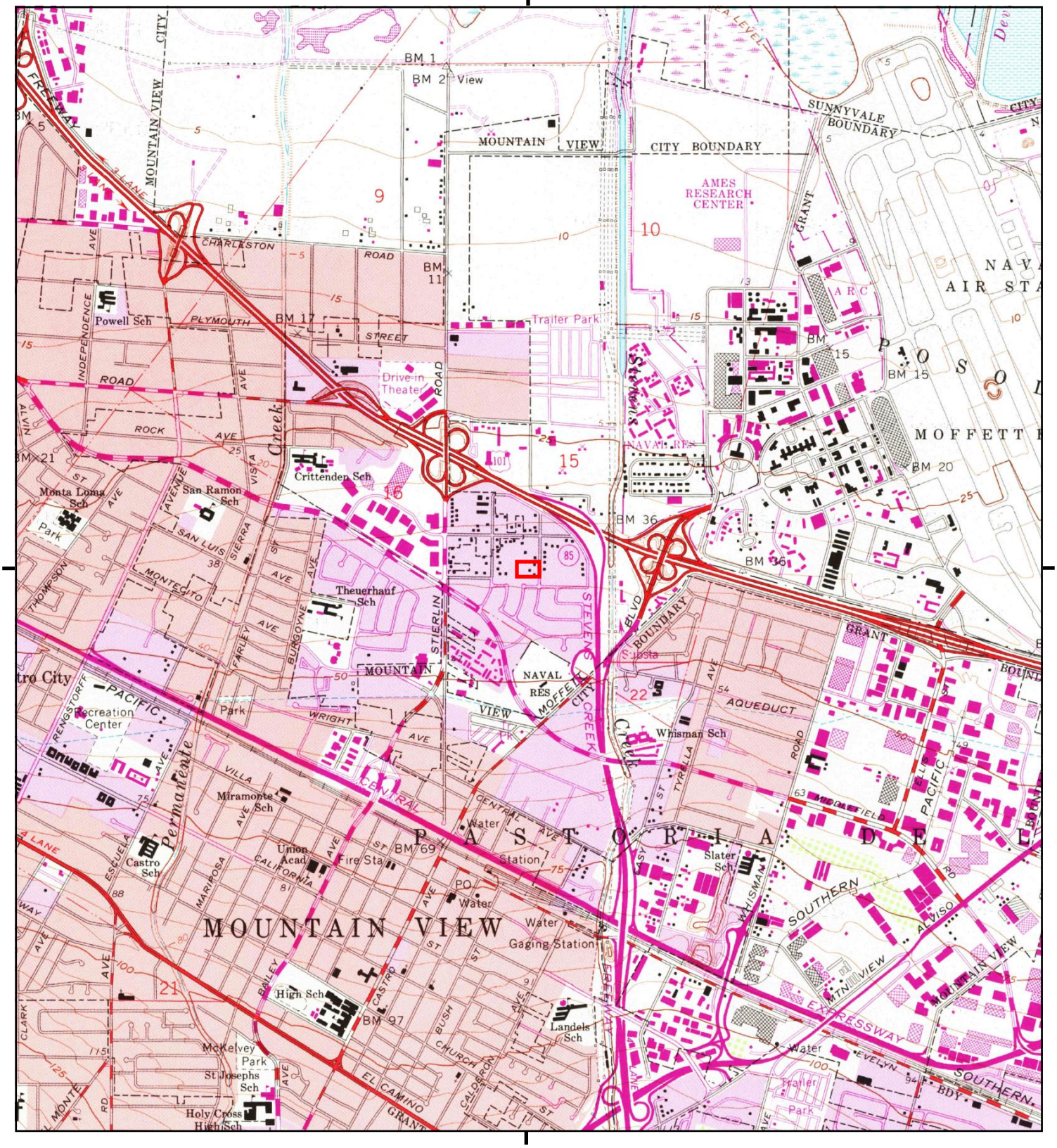

This report includes information from the following map sheet(s).

0 Miles 0.25 0.5 1 1.5

NW N NE
W E
SW S SE

TP, Mountain View, 1981, 7.5-minute

SITE NAME: El Camino Paving Inc
ADDRESS: 924 San Rafael Ave
Mountain View, CA 94043
CLIENT: Geosyntec Consultants

N

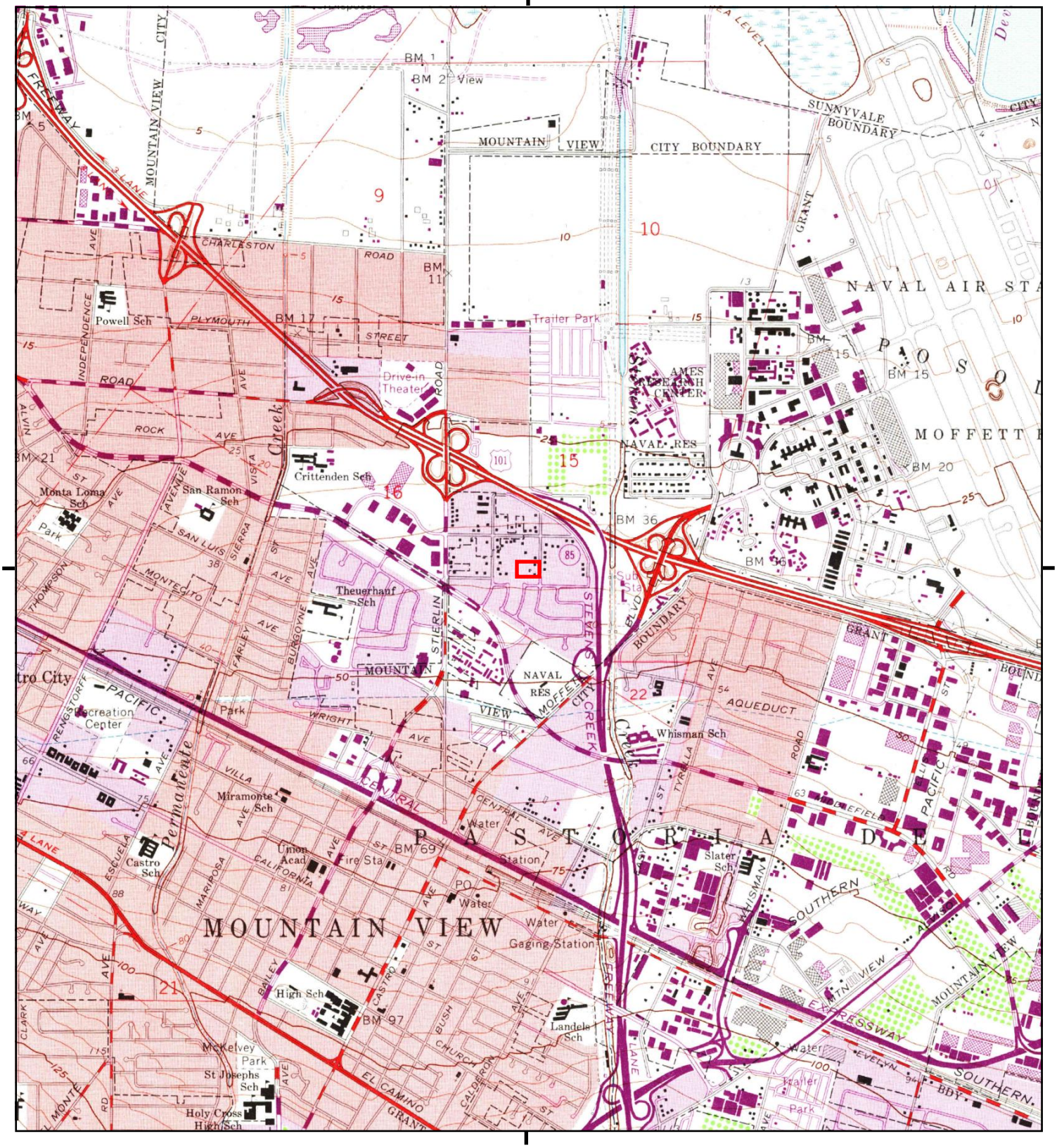

This report includes information from the following map sheet(s).

0 Miles 0.25 0.5 1 1.5

NW N NE
W E
SW S SE

TP, Mountain View, 1973, 7.5-minute

SITE NAME: El Camino Paving Inc
ADDRESS: 924 San Rafael Ave
Mountain View, CA 94043
CLIENT: Geosyntec Consultants

N

Historical Topo Map

1968

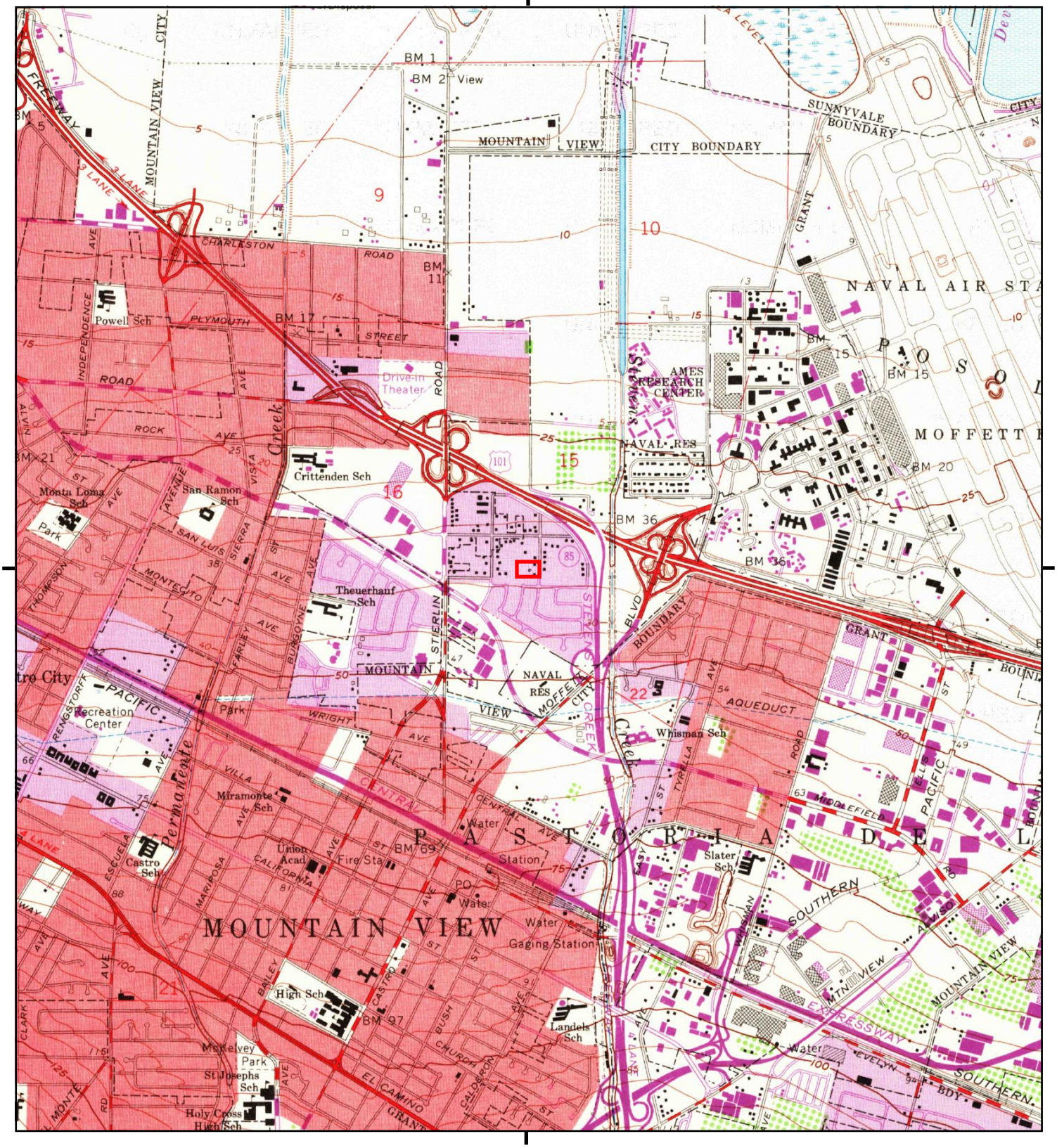

This report includes information from the following map sheet(s).

0 Miles 0.25 0.5 1 1.5

NW N NE
W E
SW S SE

TP, Mountain View, 1968, 7.5-minute

SITE NAME: El Camino Paving Inc
ADDRESS: 924 San Rafael Ave
Mountain View, CA 94043
CLIENT: Geosyntec Consultants

N

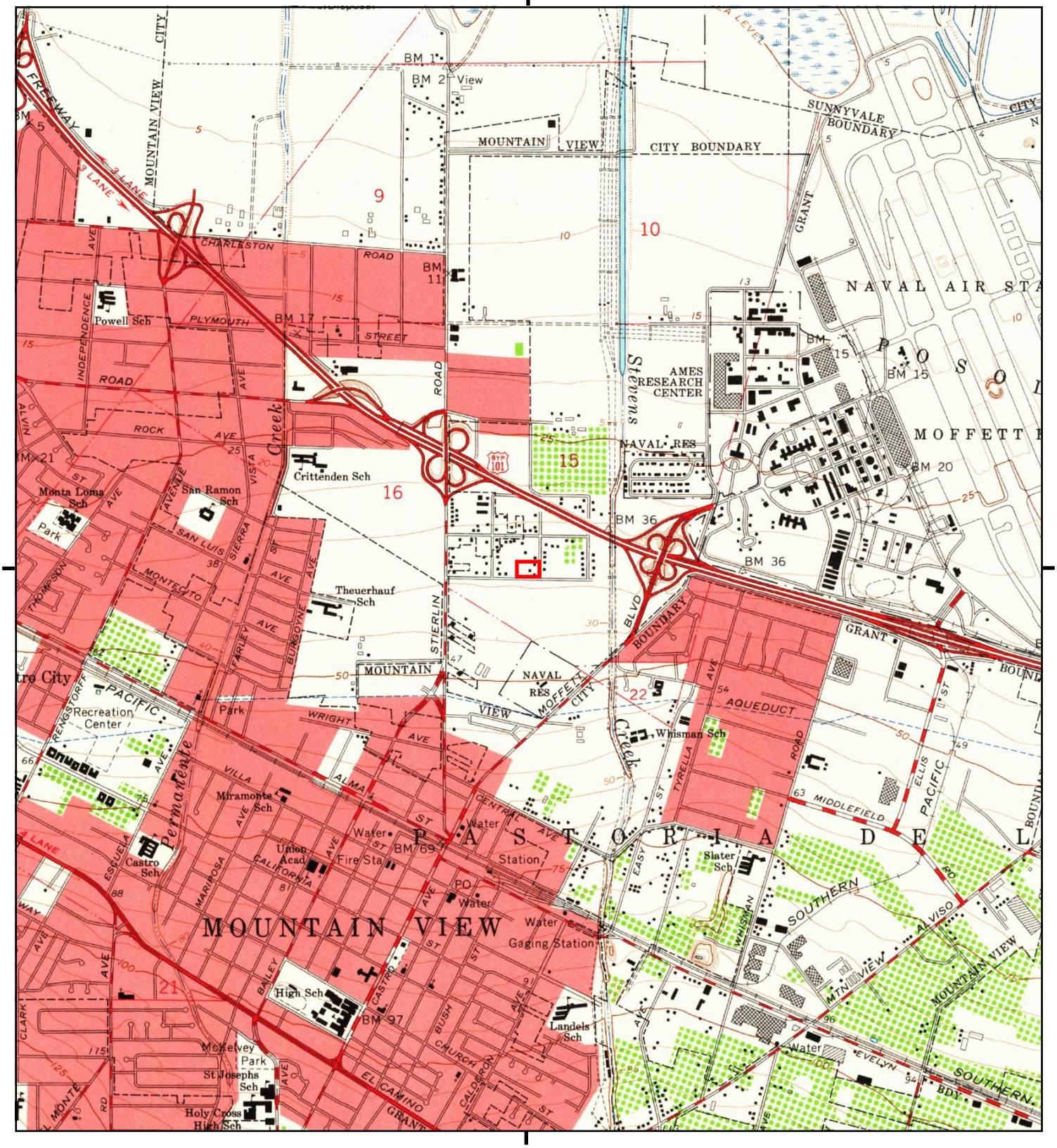

This report includes information from the following map sheet(s).

0 Miles 0.25 0.5 1 1.5

NW N NE
W E
SW S SE

TP, Mountain View, 1961, 7.5-minute

SITE NAME: El Camino Paving Inc
ADDRESS: 924 San Rafael Ave
Mountain View, CA 94043
CLIENT: Geosyntec Consultants

N

Historical Topo Map

1953

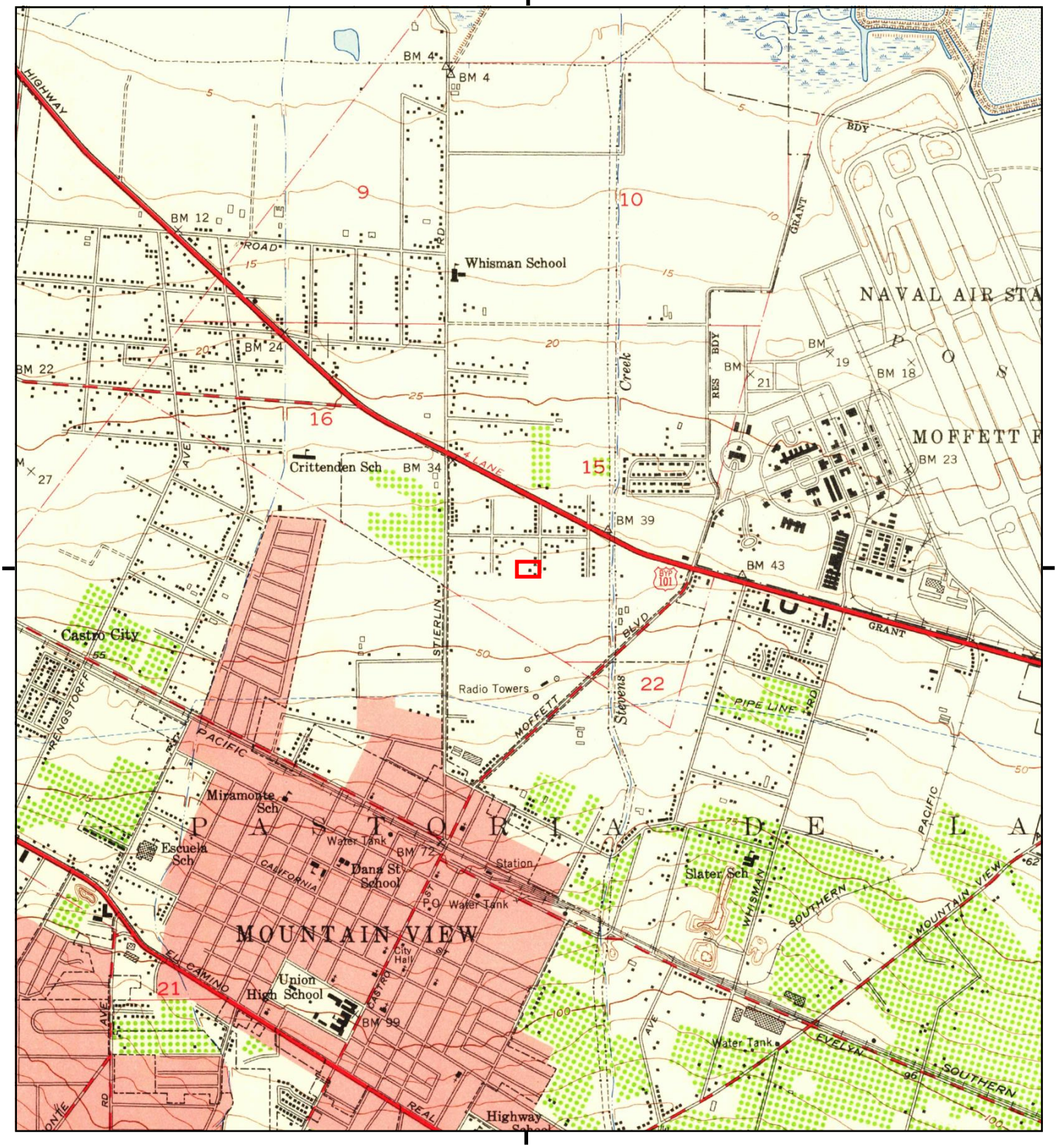

This report includes information from the following map sheet(s).

0 Miles 0.25 0.5 1 1.5

NW N NE
W E
SW S SE

TP, Mountain View, 1953, 7.5-minute

SITE NAME: El Camino Paving Inc
ADDRESS: 924 San Rafael Ave
Mountain View, CA 94043
CLIENT: Geosyntec Consultants

N

Historical Topo Map

1948

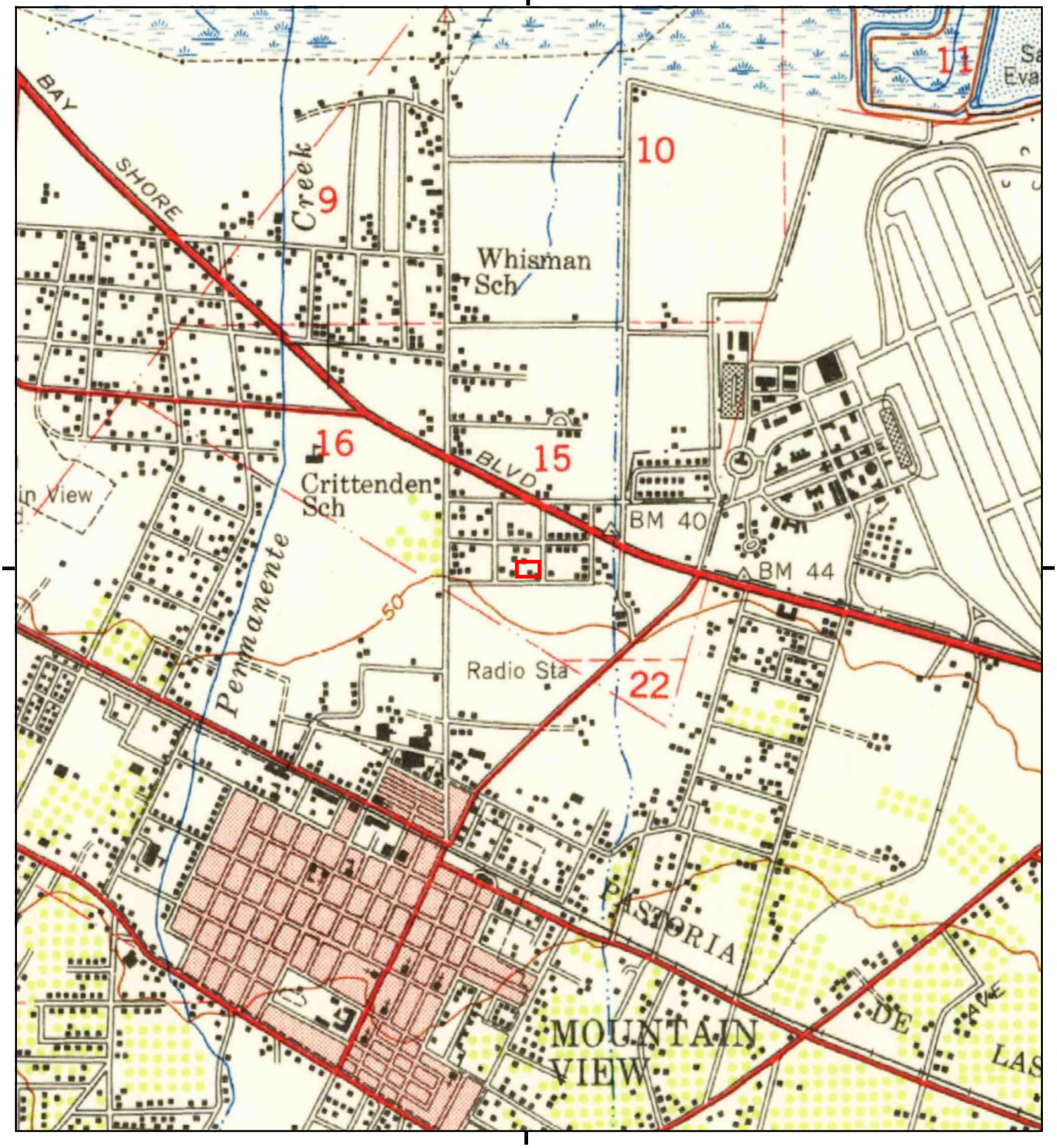

This report includes information from the following map sheet(s).

0 Miles 0.25 0.5 1 1.5

NW N NE
W E
SW S SE

TP, Palo Alto, 1948, 15-minute

SITE NAME: El Camino Paving Inc
ADDRESS: 924 San Rafael Ave
Mountain View, CA 94043
CLIENT: Geosyntec Consultants

N

Historical Topo Map

1947

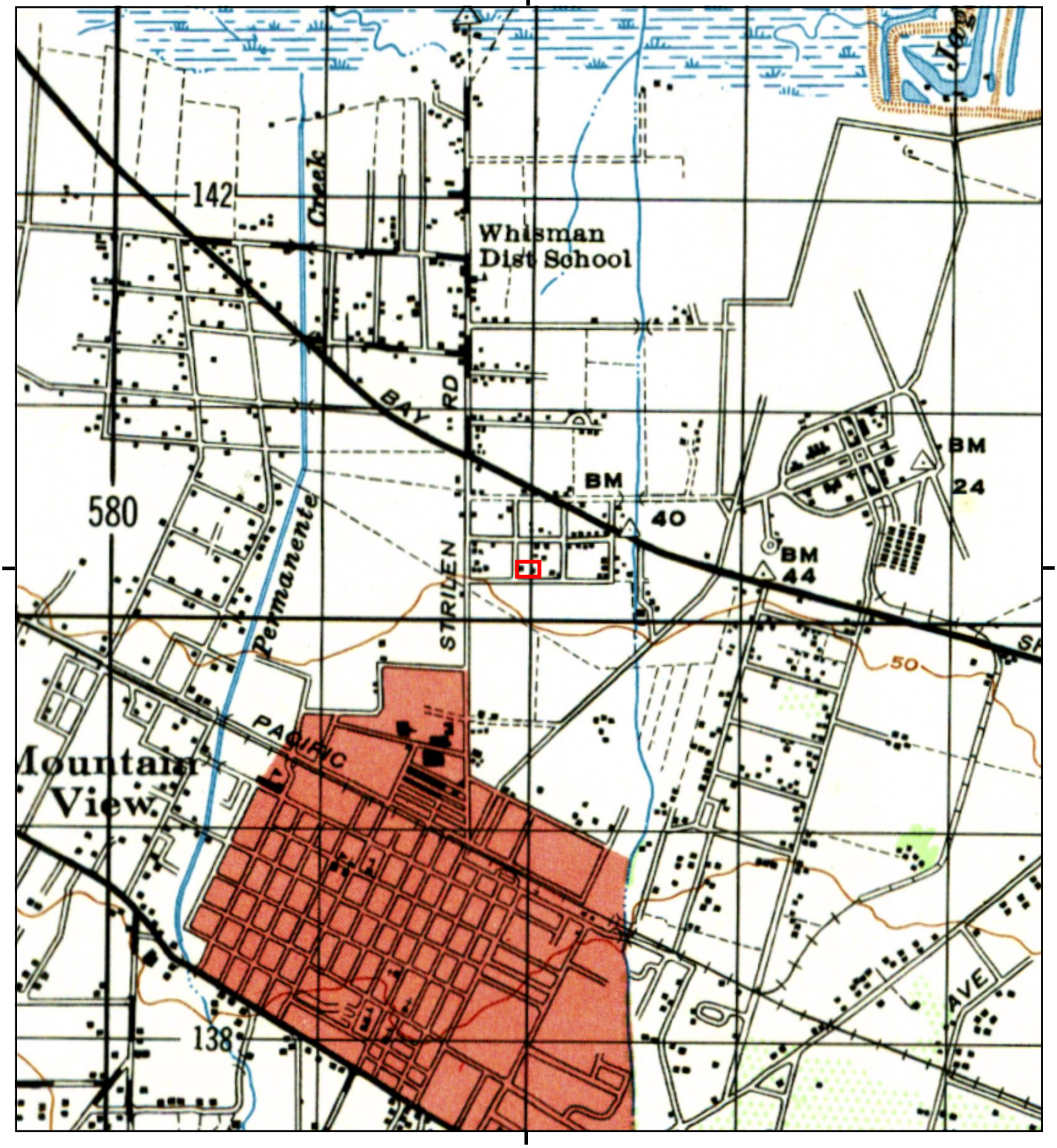

This report includes information from the following map sheet(s).

0 Miles 0.25 0.5 1 1.5

NW N NE
W E
SW S SE

TP, PALO ALTO, 1947, 15-minute

SITE NAME: El Camino Paving Inc
ADDRESS: 924 San Rafael Ave
Mountain View, CA 94043
CLIENT: Geosyntec Consultants

N

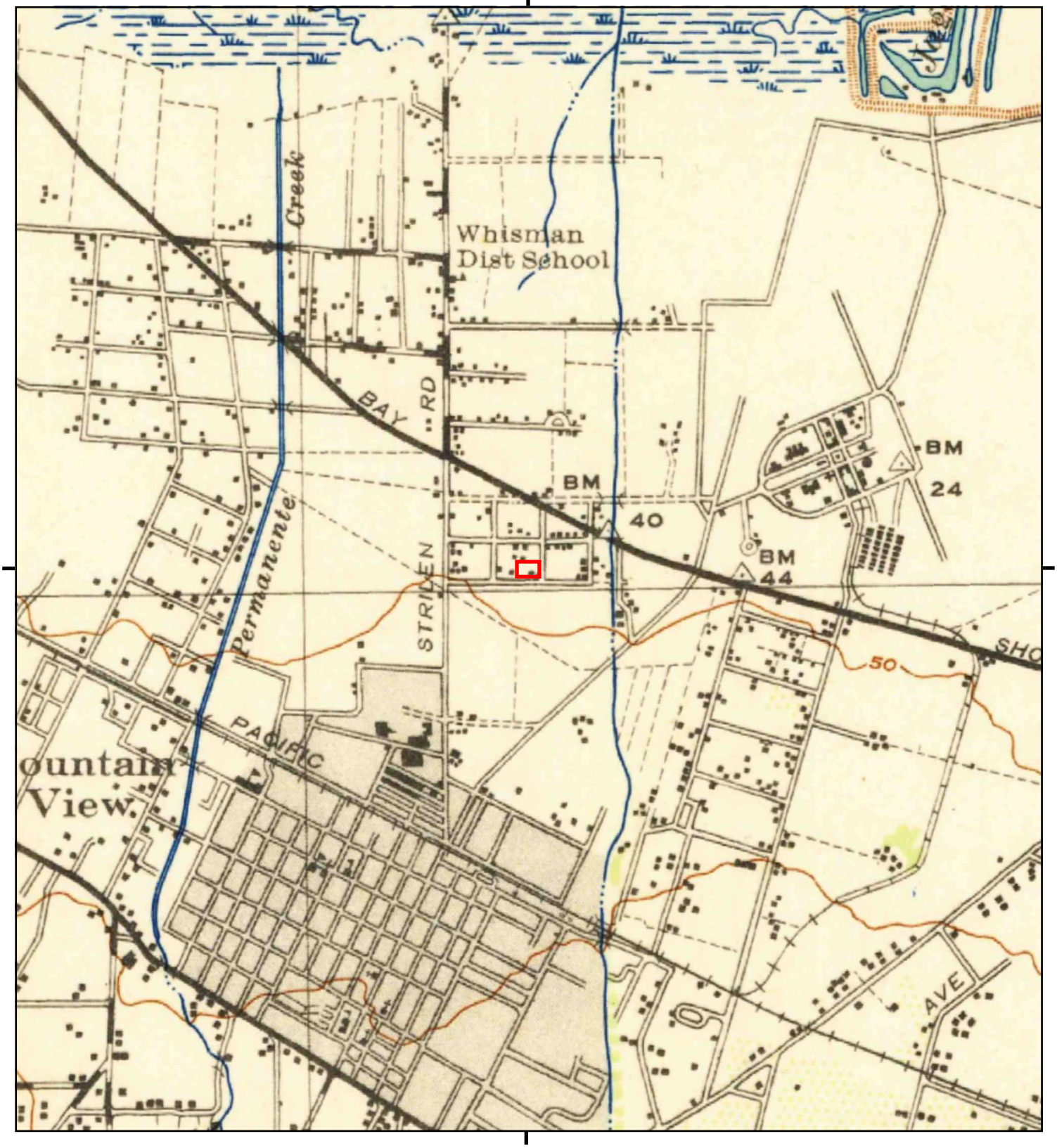

This report includes information from the following map sheet(s).

0 Miles 0.25 0.5 1 1.5

NW N NE
W E
SW S SE

TP, Palo Alto, 1943, 15-minute

SITE NAME: El Camino Paving Inc
ADDRESS: 924 San Rafael Ave
Mountain View, CA 94043
CLIENT: Geosyntec Consultants

N

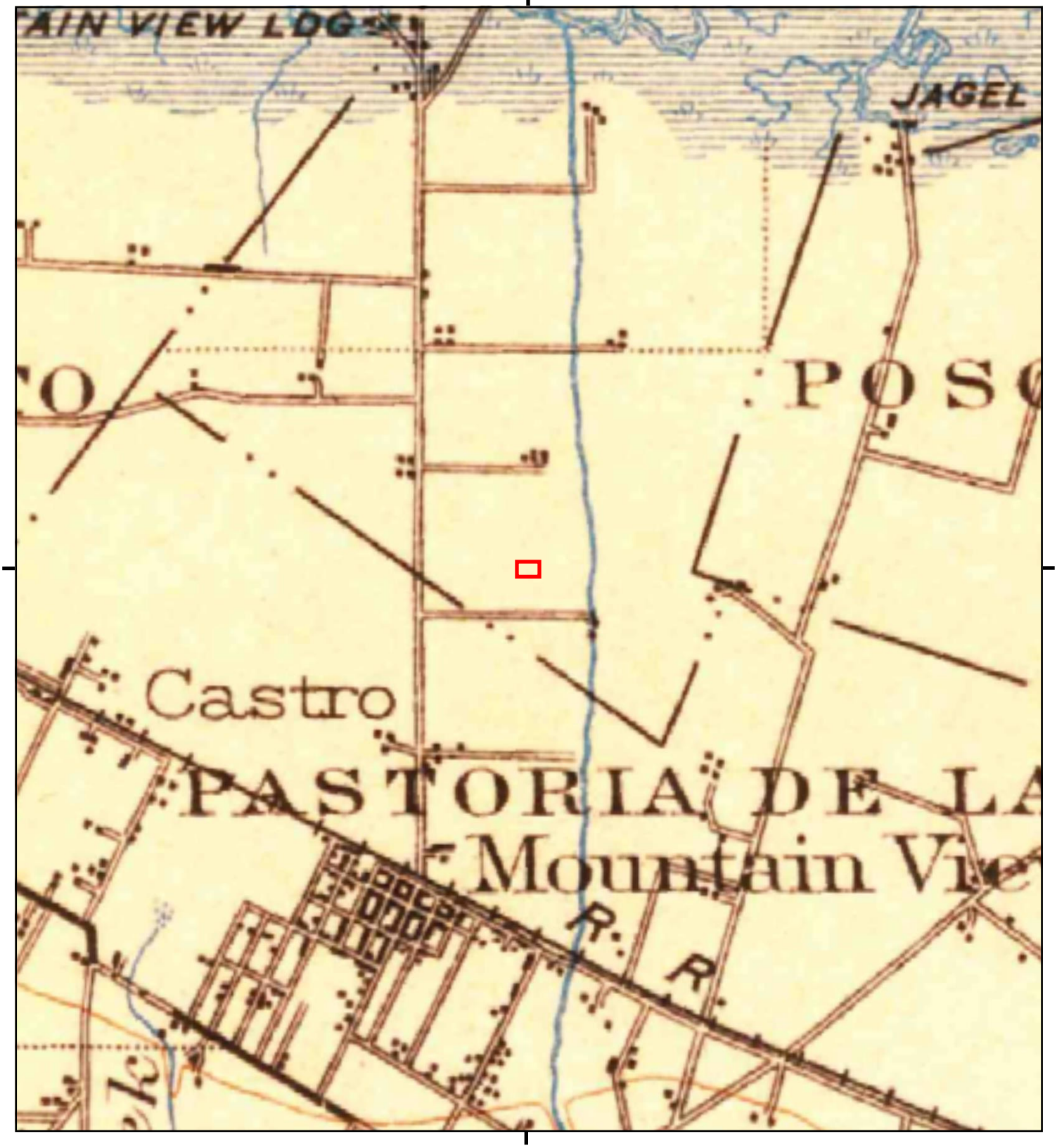

This report includes information from the following map sheet(s).

0 Miles 0.25 0.5 1 1.5

NW N NE
W E
SW S SE

TP, Santa Cruz, 1902, 30-minute

SITE NAME: El Camino Paving Inc
ADDRESS: 924 San Rafael Ave
Mountain View, CA 94043
CLIENT: Geosyntec Consultants

N

This report includes information from the following map sheet(s).

0 Miles 0.25 0.5 1 1.5

NW N NE
W E
SW S SE

TP, Palo Alto, 1899, 15-minute

SITE NAME: El Camino Paving Inc
ADDRESS: 924 San Rafael Ave
Mountain View, CA 94043
CLIENT: Geosyntec Consultants

N

This report includes information from the following map sheet(s).

0 Miles 0.25 0.5 1 1.5

NW N NE
W E
SW S SE

TP, Palo Alto, 1897, 15-minute

SITE NAME: El Camino Paving Inc
ADDRESS: 924 San Rafael Ave
Mountain View, CA 94043
CLIENT: Geosyntec Consultants

N

APPENDIX F

EDR City Directories

El Camino Paving Inc
924 San Rafael Ave
Mountain View, CA 94043

Inquiry Number: 4861586.5
February 23, 2017

The EDR-City Directory Abstract

Environmental Data Resources Inc

6 Armstrong Road
Shelton, CT 06484
800.352.0050
www.edrnet.com

TABLE OF CONTENTS

SECTION

Executive Summary

Findings

City Directory Images

Thank you for your business.
Please contact EDR at 1-800-352-0050
with any questions or comments.

Disclaimer - Copyright and Trademark Notice

This Report contains certain information obtained from a variety of public and other sources reasonably available to Environmental Data Resources, Inc. It cannot be concluded from this Report that coverage information for the target and surrounding properties does not exist from other sources. **NO WARRANTY EXPRESSED OR IMPLIED, IS MADE WHATSOEVER IN CONNECTION WITH THIS REPORT. ENVIRONMENTAL DATA RESOURCES, INC. SPECIFICALLY DISCLAIMS THE MAKING OF ANY SUCH WARRANTIES, INCLUDING WITHOUT LIMITATION, MERCHANTABILITY OR FITNESS FOR A PARTICULAR USE OR PURPOSE. ALL RISK IS ASSUMED BY THE USER. IN NO EVENT SHALL ENVIRONMENTAL DATA RESOURCES, INC. BE LIABLE TO ANYONE, WHETHER ARISING OUT OF ERRORS OR OMISSIONS, NEGLIGENCE, ACCIDENT OR ANY OTHER CAUSE, FOR ANY LOSS OR DAMAGE, INCLUDING, WITHOUT LIMITATION, SPECIAL, INCIDENTAL, CONSEQUENTIAL, OR EXEMPLARY DAMAGES. ANY LIABILITY ON THE PART OF ENVIRONMENTAL DATA RESOURCES, INC. IS STRICTLY LIMITED TO A REFUND OF THE AMOUNT PAID FOR THIS REPORT.** Purchaser accepts this Report "AS IS". Any analyses, estimates, ratings, environmental risk levels or risk codes provided in this Report are provided for illustrative purposes only, and are not intended to provide, nor should they be interpreted as providing any facts regarding, or prediction orforecast of, any environmental risk for any property. Only a Phase I Environmental Site Assessment performed by an environmental professional can provide information regarding the environmental risk for any property. Additionally, the information provided in this Report is not to be construed as legal advice.

Copyright 2016 by Environmental Data Resources, Inc. All rights reserved. Reproduction in any media or format, in whole or in part, of any report or map of Environmental Data Resources, Inc. or its affiliates is prohibited without prior written permission.

EDR and its logos (including Sanborn and Sanborn Map) are trademarks of Environmental Data Resources, Inc. or its affiliates. All other trademarks used herein are the property of their respective owners.

EXECUTIVE SUMMARY

DESCRIPTION

Environmental Data Resources, Inc.'s (EDR) City Directory Abstract is a screening tool designed to assist environmental professionals in evaluating potential liability on a target property resulting from past activities. EDR's City Directory Abstract includes a search and abstract of available city directory data. For each address, the directory lists the name of the corresponding occupant at five year intervals.

Business directories including city, cross reference and telephone directories were reviewed, if available, at approximately five year intervals for the years spanning 1922 through 2013. This report compiles information gathered in this review by geocoding the latitude and longitude of properties identified and gathering information about properties within 660 feet of the target property.

A summary of the information obtained is provided in the text of this report.

RESEARCH SUMMARY

The following research sources were consulted in the preparation of this report. An "X" indicates where information was identified in the source and provided in this report.

Year	Source	TP	Adjoining	Text Abstract	Source Image
2013	Cole Information Services	X	X	X	-
2008	Cole Information Services	X	X	X	-
2006	Haines Company, Inc.	-	-	-	-
2001	Haines Company, Inc.	X	X	X	-
2000	Haines Company	-	-	-	-
1996	Pacific Bell	-	-	-	-
1991	PACIFIC BELL WHITE PAGES	X	X	X	-
	Pacific Telephone	X	X	X	-
1986	Pacific Bell	X	X	X	-
1985	Pacific Bell	-	X	X	-
1982	Pacific Telephone	X	X	X	-
1980	Pacific Telephone	-	X	X	-
1978	R. L. Polk & Co.	-	-	-	-
1975	Pacific Telephone	-	X	X	-
	Pacific Telephone	X	X	X	-
1974	R. L. Polk Co.	-	-	-	-
1970	R. L. Polk Co.	-	-	-	-
1968	R. L. Polk Co.	-	X	X	-
	R. L. Polk Co.	X	X	X	-
1966	R. L. Polk & Co.	-	X	X	-
1965	R. L. Polk Co.	-	-	-	-
1964	R. L. Polk & Co.	-	X	X	-
1963	Pacific Telephone	-	-	-	-
1962	R. L. Polk & Co.	-	X	X	-
	R. L. Polk & Co.	X	X	X	-

EXECUTIVE SUMMARY

Year	Source	TP	Adjoining	Text Abstract	Source Image
1960	R. L. Polk Co.	-	X	X	-
1957	Pacific Telephone	-	X	X	-
	Pacific Telephone	X	X	X	-
1955	R. L. Polk Co.	-	X	X	-
1950	R. L. Polk & Co.	-	X	X	-
1946	R. L. Polk Co.	-	-	-	-
1945	R. L. Polk Co.	-	X	X	-
1942	R.L. Polk	-	-	-	-
1940	R. L. Polk & Co.	-	X	X	-
1936	R. L. Polk Co.	-	-	-	-
1935	R. L. Polk Co.	-	-	-	-
1931	R. L. Polk Co.	-	-	-	-
1930	R. L. Polk Co.	-	-	-	-
1926	R. L. Polk Co.	-	-	-	-
1925	R. L. Polk Co. of California	-	-	-	-
1922	R. L. Polk Co.	-	-	-	-

EXECUTIVE SUMMARY

SELECTED ADDRESSES

The following addresses were selected by the client, for EDR to research. An "X" indicates where information was identified.

Address	*Type*	*Findings*
918 San Rafael Ave	Client Entered	X
940 San Rafael Ave	Client Entered	X

FINDINGS

TARGET PROPERTY INFORMATION

ADDRESS

924 San Rafael Ave
Mountain View, CA 94043

FINDINGS DETAIL

Target Property research detail.

San Rafael Ave

918 San Rafael Ave

Year	*Uses*	*Source*
2001	MOUNTZOalton L	Haines Company, Inc.
1986	MOUNTZ DALTON L	Pacific Bell
	Mountz Mary	Pacific Bell
1982	Mountz Dalton L	Pacific Telephone
	Mountz Mary	Pacific Telephone
1975	Mountz Dalton L	Pacific Telephone
	Mountz Mary	Pacific Telephone
1968	HUNTLEY ALF S	R. L. Polk Co.
1962	HUNTINGTON ALONZO (ELSIE) SLSMN RCA COMMUNICATIONS (SF)	R. L. Polk & Co.
1957	HRUNTLEY ALFRED	Pacific Telephone

SAN RAFAEL AVE

924 SAN RAFAEL AVE

Year	*Uses*	*Source*
2013	EL CAMINO PAVING INC	Cole Information Services
2008	EL CAMINO PAVING INC	Cole Information Services
2001	SALVAMane	Haines Company, Inc.
1991	El Camino Paving Inc	PACIFIC BELL WHITE PAGES
	EL CAMINO PAVING INC	Pacific Telephone
1986	HACKETT CONSTRUCTION CO	Pacific Bell
	HACKETT CONSTRUCTION CO MOUNTAIN VIEW	Pacific Bell
1982	HIw KETr CONSTRUCTION CO	Pacific Telephone

FINDINGS

San Rafael Ave

940 San Rafael Ave

Year	*Uses*	*Source*
2001	XXXX	Haines Company, Inc.
1991	BAUMGRATZ LANDSCAPING INC	Pacific Telephone
	Swanson Patty	Pacific Telephone
1986	Simpson Ken	Pacific Bell
1982	Simpson Ken	Pacific Telephone
1975	Nelligan Robin	Pacific Telephone
	Oikawa Kenneth	Pacific Telephone
1968	HINKLE ELSIE MRS	R. L. Polk Co.
	REAR ROBERGE MAX	R. L. Polk Co.
1962	LLOYD HAROLD (SHETRRELL) FORNM PREFORMED LINE PROD (PA)	R. L. Polk & Co.
1957	FOX R JOHN	Pacific Telephone

SAN RAFAEL ST

924 SAN RAFAEL ST

Year	*Uses*	*Source*
1991	EL CAMINO PAVING INC	PACIFIC BELL WHITE PAGES

FINDINGS

ADJOINING PROPERTY DETAIL

The following Adjoining Property addresses were researched for this report. Detailed findings are provided for each address.

SAN ARDO WAY

860 SAN ARDO WAY

Year	Uses	Source
2001	SMITH Jim	Haines Company, Inc.
	SMITH Joyce	Haines Company, Inc.
1991	Smith Jim	Pacific Telephone
1986	SMITH JIM	Pacific Bell
	Smith Jim	Pacific Bell
	Smith Joyce R	Pacific Bell
	SMITH JOYCE R	Pacific Bell
1982	Smith Jim	Pacific Telephone
	Smith Joyce R	Pacific Telephone
1975	Smith Jim	Pacific Telephone
	Smith Joyce R	Pacific Telephone
1968	NO RETURN	R. L. Polk Co.

870 SAN ARDO WAY

Year	Uses	Source
2001	SICENOGLE Elkova	Haines Company, Inc.
1968	LEE FRANKLIN J	R. L. Polk Co.

873 SAN ARDO WAY

Year	Uses	Source
2001	AKIYAMAJas K	Haines Company, Inc.
1986	Akiyama Jas K	Pacific Bell
	AKIYAMA JAS K	Pacific Bell
1982	Akiyama Jas K	Pacific Telephone
1975	Akiyama Jas K	Pacific Telephone
1968	AKIYAMA JAMES K	R. L. Polk Co.

874 SAN ARDO WAY

Year	Uses	Source
2001	SAITORoy	Haines Company, Inc.
1982	Salto Roy	Pacific Telephone
1975	Saito Roy	Pacific Telephone

FINDINGS

Year	Uses	Source
1968	SAITO RQY T	R. L. Polk Co.

875 SAN ARDO WAY

Year	Uses	Source
2001	MARCKSHoward	Haines Company, Inc.
1968	MARCKS H K	R. L. Polk Co.

876 SAN ARDO WAY

Year	Uses	Source
2001	HIROSHI Mrur	Haines Company, Inc.
1991	Hiroshi Miura	Pacific Telephone
1986	Hiroshi Miura	Pacific Bell
	HIROSHI MIURA	Pacific Bell
1982	Hiroshi Miura	Pacific Telephone
1975	Hiroshi Miura	Pacific Telephone
1968	VACANT	R. L. Polk Co.

877 SAN ARDO WAY

Year	Uses	Source
2001	SWELKERIrwin	Haines Company, Inc.
1986	Dang Lucien	Pacific Bell
	DANG LUCIEN	Pacific Bell
	bang Peter	Pacific Bell
1975	Thornhill Gary	Pacific Telephone
1968	HERBIG LUCILLE L MRS	R. L. Polk Co.

878 SAN ARDO WAY

Year	Uses	Source
2001	9 SANAMMke	Haines Company, Inc.
1986	Sana Mike	Pacific Bell
	SANA MIKE	Pacific Bell
1982	Sana Mike	Pacific Telephone
1975	Sana Mike	Pacific Telephone
1968	MARY PERFECTO M	R. L. Polk Co.

879 SAN ARDO WAY

Year	Uses	Source
2001	SCASUGARobero	Haines Company, Inc.
1991	Casuga Roberto D	Pacific Telephone
1986	Casuga Roberto D	Pacific Bell

FINDINGS

Year	Uses	Source
1986	CASUGA ROBERTO D	Pacific Bell
1982	Casuga Roberto D	Pacific Telephone
1975	Bendlo Laurie B	Pacific Telephone
1968	BORGESON RICHD	R. L. Polk Co.

880 SAN ARDO WAY

Year	Uses	Source
2001	STOREY Sandra	Haines Company, Inc.
1968	VALDEZ ALBERT V	R. L. Polk Co.

881 SAN ARDO WAY

Year	Uses	Source
2001	NOAHCraig	Haines Company, Inc.
1986	Wilson Paul E	Pacific Bell
	WILSON PAUL E	Pacific Bell
1982	Wilson Paul E	Pacific Telephone
1975	Wilson Paul E	Pacific Telephone

882 SAN ARDO WAY

Year	Uses	Source
2001	SSHANKARGaun SINGH Parin	Haines Company, Inc.
1975	Aguilar Hector	Pacific Telephone
1968	AGUILAR HECTOR	R. L. Polk Co.

884 SAN ARDO WAY

Year	Uses	Source
2001	AGBULOSThomas	Haines Company, Inc.
1991	Agbulos Thos	Pacific Telephone
1986	AGBULOS THOS	Pacific Bell
	Agbulos Thos	Pacific Bell
1975	Dasalla Sam I	Pacific Telephone
1968	WATANABE FRANK S	R. L. Polk Co.

885 SAN ARDO WAY

Year	Uses	Source
2001	LEONG David	Haines Company, Inc.
1991	Leong David	Pacific Telephone
1986	LEONG DAVID	Pacific Bell
	Leong David	Pacific Bell
1982	Leong David	Pacific Telephone

FINDINGS

Year	Uses	Source
1975	Leong David	Pacific Telephone
1968	LEONG DAVID B	R. L. Polk Co.

886 SAN ARDO WAY

Year	Uses	Source
2001	WALKER Alice	Haines Company, Inc.

887 SAN ARDO WAY

Year	Uses	Source
2001	SSIERRAJos	Haines Company, Inc.
1991	Sierra Jos	Pacific Telephone
1986	Sierra Jos	Pacific Bell
	SIERRA JOS	Pacific Bell
1975	Sierra Jos	Pacific Telephone
1968	SIERRA JOSEPH D	R. L. Polk Co.

SAN CARRILO WAY

753 SAN CARRILO WAY

Year	Uses	Source
1975	Wada Shoji	Pacific Telephone

SAN CARRIZA WAY

752 SAN CARRIZA WAY

Year	Uses	Source
1975	Handa Kahei	Pacific Telephone

SAN CARRIZO WAY

742 SAN CARRIZO WAY

Year	Uses	Source
2013	ANDREWS ENTERPRISES	Cole Information Services
2008	ANDREWS ENTERPRISES	Cole Information Services
2001	ANDREWSWD	Haines Company, Inc.
1986	Andrews W D	Pacific Bell
	ANDREWS W D	Pacific Bell
1982	Andrews W D II	Pacific Telephone
1968	ALLAN JOHN JR	R. L. Polk Co.

FINDINGS

746 SAN CARRIZO WAY

Year	Uses	Source
2001	ODERIO Richard	Haines Company, Inc.
1975	Maxwell Harold B	Pacific Telephone
1968	REYES JOSE	R. L. Polk Co.

747 SAN CARRIZO WAY

Year	Uses	Source
2001	SNGPaul	Haines Company, Inc.
1968	NG PAUL M	R. L. Polk Co.

748 SAN CARRIZO WAY

Year	Uses	Source
1986	KIKUCHI CLRIS	Pacific Bell

752 SAN CARRIZO WAY

Year	Uses	Source
2001	HANDABlll	Haines Company, Inc.
	SKATOTokiko	Haines Company, Inc.
1991	Handa Bill	Pacific Telephone
1975	Handa Masao	Pacific Telephone
1968	HANDA KAHEI J	R. L. Polk Co.

753 SAN CARRIZO WAY

Year	Uses	Source
2001	SWADAShol	Haines Company, Inc.
1991	Wada Shoji	Pacific Telephone
1986	WADA SHOJI	Pacific Bell
	Wada Shoji	Pacific Bell
	W achholz	Pacific Bell
1982	Wada Shoji	Pacific Telephone
1968	FOREST VERN L	R. L. Polk Co.

756 SAN CARRIZO WAY

Year	Uses	Source
2001	SVILLANUEVARaul	Haines Company, Inc.
1991	Villanueva Raul	Pacific Telephone
1986	Villanueva Nonan Cubberly Bldg SU	Pacific Bell
	i Villanueva Raul	Pacific Bell
1975	Tomovick Geo K	Pacific Telephone
1968	TOMOVICK GEO K	R. L. Polk Co.

FINDINGS

757 SAN CARRIZO WAY

Year	Uses	Source
2001	0 BRUNOGlenn	Haines Company, Inc.
1991	Bruno Glenn A	Pacific Telephone
1986	Bruno Benito	Pacific Bell
	BRUNO BENITO	Pacific Bell
1968	HODGES JAMES R	R. L. Polk Co.

762 SAN CARRIZO WAY

Year	Uses	Source
2001	SLEEWangshu	Haines Company, Inc.
1991	Sahakian Khachik	Pacific Telephone
1986	Sahakian Khachik	Pacific Bell
	SAHAKIAN KHACHIK	Pacific Bell
1982	Smith Jas C	Pacific Telephone
1975	Smith Jas C	Pacific Telephone
1968	SMITH JAMES C	R. L. Polk Co.

763 SAN CARRIZO WAY

Year	Uses	Source
2001	SMADLAMBAYANOdin	Haines Company, Inc.
1986	Ayers James W	Pacific Bell
	AYERS JAMES W	Pacific Bell
1982	Goffinet Robt V	Pacific Telephone
1975	Hsu Ying Yen	Pacific Telephone
1968	SIMERLY DONALD G	R. L. Polk Co.

766 SAN CARRIZO WAY

Year	Uses	Source
2001	SPRAGUEVecill	Haines Company, Inc.
1991	Sprague Vecil I	Pacific Telephone
1986	Sprague Vecil I	Pacific Bell
	SPRAGUE VECIL I	Pacific Bell
1982	Sprague Vecil I	Pacific Telephone
1975	Sprague Vecil I	Pacific Telephone
1968	SPRAGUE VECIL I	R. L. Polk Co.

767 SAN CARRIZO WAY

Year	Uses	Source
2001	SWILKENDean	Haines Company, Inc.
1968	WONG LARRY	R. L. Polk Co.

FINDINGS

772 SAN CARRIZO WAY

Year	Uses	Source
2001	DEEGAN Willram	Haines Company, Inc.
	SGOSALVEZJorge	Haines Company, Inc.
1991	Carroll Terry L	Pacific Telephone
1986	BISHOFF PATRICK	Pacific Bell
	Bishoff Patrick	Pacific Bell
1968	DOREN JAMES	R. L. Polk Co.

773 SAN CARRIZO WAY

Year	Uses	Source
2001	SKEIFERPaul	Haines Company, Inc.
1991	Keifer Paul	Pacific Telephone
1986	DANON GUIDE	Pacific Bell
	Danon Guide	Pacific Bell
1968	SALMON ROY	R. L. Polk Co.

777 SAN CARRIZO WAY

Year	Uses	Source
2001	RUSH PR	Haines Company, Inc.
	RUSHNA	Haines Company, Inc.
1991	Fremstad Gregory E	Pacific Telephone
1986	FREMSTAD GREGORY E	Pacific Bell
	Fremstad Gregory E	Pacific Bell
1982	Fremstad Gregory E	Pacific Telephone
1975	Fremstad Gregory E	Pacific Telephone
1968	FREMSTAD HENSEL M	R. L. Polk Co.

880 SAN CARRIZO WAY

Year	Uses	Source
2001	TATMAN Raymond L	Haines Company, Inc.
1986	TATMAN RAYMOND L	Pacific Bell
	Tatman Raymond L	Pacific Bell
1982	Tatman Raymond L	Pacific Telephone
1975	Tatman Raymond L	Pacific Telephone
1968	PEARCE WM A	R. L. Polk Co.

882 SAN CARRIZO WAY

Year	Uses	Source
2008	HAPPY TAILS TO YOU DOG TR	Cole Information Services
2001	OBOYAJIANEnc	Haines Company, Inc.

Year	Uses	Source
1982	Spence Jack R II	Pacific Telephone
1975	Spence Jack R II	Pacific Telephone
1968	LUCAS L T REALTY	R. L. Polk Co.

884 SAN CARRIZO WAY

Year	Uses	Source
2008	CHRIST TEMPLE COMMUNITY CHURCH	Cole Information Services
2001	DUEJames EJr	Haines Company, Inc.
	SDUEJames	Haines Company, Inc.
1991	Due James E Jr	Pacific Telephone
1986	DUE JAMES E JR	Pacific Bell
	Due James E Jr	Pacific Bell
1982	Due James E Jr	Pacific Telephone
	Due James E Jr	Pacific Telephone
1975	Due James EJr	Pacific Telephone
1968	FANNT WALTER JR	R. L. Polk Co.

888 SAN CARRIZO WAY

Year	Uses	Source
2001	SCUNDILee	Haines Company, Inc.
	SSOUNDI Frank	Haines Company, Inc.
1991	Kawabata R	Pacific Telephone
	Gutekunst Carl S	Pacific Telephone
1968	GONSALVES FRITZ	R. L. Polk Co.

SAN CARRLZO WAY

767 SAN CARRLZO WAY

Year	Uses	Source
1975	Wright Wm F	Pacific Telephone

SAN CIEMENTE WAY

747 SAN CIEMENTE WAY

Year	Uses	Source
1975	Pia Louie C	Pacific Telephone

FINDINGS

SAN PABIO DR

751 SAN PABIO DR

Year	Uses	Source
1986	Marks Del	Pacific Bell

SAN PABLO CT

735 SAN PABLO CT

Year	Uses	Source
1986	KTIGHT JAS A	Pacific Bell

SAN PABLO DR

735 SAN PABLO DR

Year	Uses	Source
2001	KNIGHT Jas	Haines Company, Inc.
1991	Knight Jas A	Pacific Telephone
1982	Knight Jas A	Pacific Telephone
1968	SILK EDW J	R. L. Polk Co.

740 SAN PABLO DR

Year	Uses	Source
2001	OWELKERIrw In	Haines Company, Inc.
1975	Steinberg Phillip S	Pacific Telephone
1968	STEINBERG PHILIP S	R. L. Polk Co.

741 SAN PABLO DR

Year	Uses	Source
2001	LEE Robea	Haines Company, Inc.
1986	Liebelt Herbert J	Pacific Bell
	LIEBELT HERBERT J	Pacific Bell
1982	Liebelt Herbert J	Pacific Telephone
1968	MC ELROY RICHO E	R. L. Polk Co.

744 SAN PABLO DR

Year	Uses	Source
2001	CANTON Godofredo	Haines Company, Inc.
	DUONG Nolan	Haines Company, Inc.
1986	DUBOIS RICHARD	Pacific Bell
	Dubois Richard	Pacific Bell

FINDINGS

Year	Uses	Source
1968	TONN ROBT W	R. L. Polk Co.

745 SAN PABLO DR

Year	Uses	Source
2001	WILLIAMS Laureen	Haines Company, Inc.
1982	Williams E J Mrs	Pacific Telephone
1975	Williams E J	Pacific Telephone
1968	WILLIAMS EDW J	R. L. Polk Co.

750 SAN PABLO DR

Year	Uses	Source
2001	GINN Robet	Haines Company, Inc.
1975	Schnelder Thayne	Pacific Telephone
1968	VACANT	R. L. Polk Co.

751 SAN PABLO DR

Year	Uses	Source
2001	OBRUNOBenilto	Haines Company, Inc.
1986	MARKS DEL	Pacific Bell
	Kearney John V	Pacific Bell
	KEARNEY JOHN V	Pacific Bell
1982	Kearney John V	Pacific Telephone
	Marks Del	Pacific Telephone
1968	ALDNZO DAVID	R. L. Polk Co.

754 SAN PABLO DR

Year	Uses	Source
2001	JOHNSON Elizabelh	Haines Company, Inc.
1968	JOHNSON CECIL W	R. L. Polk Co.

755 SAN PABLO DR

Year	Uses	Source
2001	DUONGVYnce	Haines Company, Inc.
1991	Taylor J E	Pacific Telephone
1986	WALKER SAMMIE R	Pacific Bell
	Walker Sammie R	Pacific Bell
1982	Bell FE	Pacific Telephone
1968	TAKATSUKA MASAMI	R. L. Polk Co.

FINDINGS

760 SAN PABLO DR

Year	Uses	Source
2001	0 JOHNSONS	Haines Company, Inc.
1968	HYDORN R D	R. L. Polk Co.

761 SAN PABLO DR

Year	Uses	Source
2001	WWilliam	Haines Company, Inc.
	0 UEVEDOCandelana SHOPLANDJohn	Haines Company, Inc.
1975	Morris Carol	Pacific Telephone
	Spearin Peter	Pacific Telephone
	Trask Michael	Pacific Telephone
1968	HICKMAN ROBT L	R. L. Polk Co.

764 SAN PABLO DR

Year	Uses	Source
2001	TOLEDO Rudolph	Haines Company, Inc.
1991	Toledo Rudolph Q	Pacific Telephone
1986	Toledo Rudolph Q	Pacific Bell
	TOLEDO RUDOLPH Q	Pacific Bell
1982	Totedo Rudolph Q	Pacific Telephone
1968	SINES ROBT R	R. L. Polk Co.

765 SAN PABLO DR

Year	Uses	Source
2001	OROBLEDO Richard	Haines Company, Inc.
1991	Stohl Scott A	Pacific Telephone
1986	Moore Allan R	Pacific Bell
	MOORE ALLAN R	Pacific Bell
1968	KUEHL DONALD M	R. L. Polk Co.

770 SAN PABLO DR

Year	Uses	Source
2001	OSHIROEdward	Haines Company, Inc.
1968	OSHIRO EDW M	R. L. Polk Co.

771 SAN PABLO DR

Year	Uses	Source
2001	GOSALVEZBeaurio VOISSDean	Haines Company, Inc.
1986	NORDHAASENE DOUGLAS	Pacific Bell
1982	Gosalvez Ricky R	Pacific Telephone

FINDINGS

Year	Uses	Source
1975	Gosalvez Mario	Pacific Telephone
	Gosalvez Jorge	Pacific Telephone
1968	SAN CARRIZO WAY	R. L. Polk Co.
	GONSALVEZ JORGE JR	R. L. Polk Co.

774 SAN PABLO DR

Year	Uses	Source
2001	SINGHGurbhawan	Haines Company, Inc.
1968	BOSTWICK C RICHD	R. L. Polk Co.

780 SAN PABLO DR

Year	Uses	Source
2001	EBAUGH Gertrude	Haines Company, Inc.
1975	Andersen Sandy	Pacific Telephone
1968	DOOLEY THOS G	R. L. Polk Co.

784 SAN PABLO DR

Year	Uses	Source
2001	0 BAUTISTAAgaplta	Haines Company, Inc.
1968	LEGNON DONALD A	R. L. Polk Co.

790 SAN PABLO DR

Year	Uses	Source
2001	PETERSENJay	Haines Company, Inc.
1986	Stock Larry	Pacific Bell
	STOCK LARRY	Pacific Bell
1982	Petersen Jay	Pacific Telephone
1975	Fliger Edw M	Pacific Telephone
1968	SAN RAFAEL AV	R. L. Polk Co.
	MORALES TONY G	R. L. Polk Co.

810 SAN PABLO DR

Year	Uses	Source
2001	CARBONELJoselllo	Haines Company, Inc.
1975	Carbonel Jesus	Pacific Telephone
1968	TURNER GEO T	R. L. Polk Co.

820 SAN PABLO DR

Year	Uses	Source
2001	KAPASI Pushkar	Haines Company, Inc.

FINDINGS

Year	Uses	Source
1991	Mc Conn Arthur E	Pacific Telephone
1986	Mc Coen Arthur E	Pacific Bell
	MC COEN ARTHUR E	Pacific Bell
1982	Mc Conn Arthur E	Pacific Telephone
1975	Mc Conn Arthur E	Pacific Telephone
1968	MC CONN ARTH E	R. L. Polk Co.

830 SAN PABLO DR

Year	Uses	Source
2001	BLACHLola	Haines Company, Inc.
	BLACH Philip	Haines Company, Inc.
1991	Fukumoto Koji & Barbara	Pacific Telephone
1982	Lix Nora	Pacific Telephone
1975	Lix Robt F	Pacific Telephone
1968	LIX ROBERT F	R. L. Polk Co.

840 SAN PABLO DR

Year	Uses	Source
2001	DESSEMGene	Haines Company, Inc.
1968	NO RETURN	R. L. Polk Co.

850 SAN PABLO DR

Year	Uses	Source
2001	NISHIMURA Herberl H	Haines Company, Inc.
1991	Nishimura Glen	Pacific Telephone
	Nishimura Herbert H	Pacific Telephone
1986	Nishimura Glen	Pacific Bell
	NISHIMURA HERBERT H	Pacific Bell
	NISHIMURA GLEN	Pacific Bell
1982	Nishimura Glen	Pacific Telephone
	Nishimura Herbert H	Pacific Telephone
1975	Nishlmura Herbert H	Pacific Telephone
1968	NISHIMURA HERBERT H	R. L. Polk Co.

868 SAN PABLO DR

Year	Uses	Source
1962	HARRISON LEO C MILLMN PENINSULA DOOR & PLYWOOD	R. L. Polk & Co.

FINDINGS

SAN PAHLO DR

761 SAN PAHLO DR

Year	Uses	Source
1975	Kavanagh William Jr	Pacific Telephone

SAN RAFAEL

814 SAN RAFAEL

Year	Uses	Source
1991	ANAYA SAM	PACIFIC BELL WHITE PAGES
1964	Redman Vern	R. L. Polk & Co.

823 SAN RAFAEL

Year	Uses	Source
1991	STOUT DENNIS	PACIFIC BELL WHITE PAGES
1964	Vacant	R. L. Polk & Co.

832 SAN RAFAEL

Year	Uses	Source
1991	INDUSTRIAL CONTROL SERVICES	PACIFIC BELL WHITE PAGES
1975	Hoemberg M E	Pacific Telephone
1964	Miller Betty L Mrs	R. L. Polk & Co.

SAN RAFAEL AVE

875 SAN RAFAEL AVE

Year	Uses	Source
2001	WONG Brian	Haines Company, Inc.
1991	Bacolor J P	Pacific Telephone
1986	Bacolor J P	Pacific Bell
	BACOLOR J P	Pacific Bell
1982	Bacolor JP	Pacific Telephone
1975	Bacolor J P	Pacific Telephone
1968	TOGASHI HERBERT M	R. L. Polk Co.

876 SAN RAFAEL AVE

Year	Uses	Source
2008	TEE KON CONSTRUCTION	Cole Information Services
2001	WELKERIrwin	Haines Company, Inc.
1991	Himler Frank A	Pacific Telephone

FINDINGS

Year	Uses	Source
1986	Himler Frank A	Pacific Bell
	HIMLER FRANK A	Pacific Bell
1982	Himler Frank A	Pacific Telephone
1975	Himler Frank A	Pacific Telephone
1968	HIMLER FRANK A S	R. L. Polk Co.
1962	HIMLER FRANK A (PIONEER PRINTING)	R. L. Polk & Co.

877 SAN RAFAEL AVE

Year	Uses	Source
1991	Grimminger Carl J	Pacific Telephone
1986	GRIMMINGER CARL J	Pacific Bell
	Grimminger Carl J	Pacific Bell
1982	Grimminger Carl J	Pacific Telephone
1975	Grimminger Carl J	Pacific Telephone
1968	HEBB JAMES W	R. L. Polk Co.

878 SAN RAFAEL AVE

Year	Uses	Source
2001	OMACKLIN Alhert C Rev	Haines Company, Inc.
1991	Macklin Albert C Rev	Pacific Telephone
1986	Macklin Albert C Rev	Pacific Bell
	MACKLIN ALBERT C REV	Pacific Bell
1982	Macklin Albert C Rev	Pacific Telephone
1975	Macklin Albert C Rev	Pacific Telephone
1968	COLTON ROGER M JR	R. L. Polk Co.

879 SAN RAFAEL AVE

Year	Uses	Source
1991	Carbullido Fred B	Pacific Telephone
1986	Carbullido Fred B	Pacific Bell
	CARBULLIDO FRED B	Pacific Bell
1975	Carbultido Fred B	Pacific Telephone
1968	BOURDETTE EUG D	R. L. Polk Co.

880 SAN RAFAEL AVE

Year	Uses	Source
2008	THINN THINNS DAY CARE INC	Cole Information Services
1986	Hslao Soo Htet	Pacific Bell
	HSLAO SOO HTET	Pacific Bell
1982	Zaring Dewey	Pacific Telephone

FINDINGS

Year	Uses	Source
1975	Zaring Jas H	Pacific Telephone
	Zaring Dewey	Pacific Telephone
1968	ZARING JAMES H	R. L. Polk Co.

881 SAN RAFAEL AVE

Year	Uses	Source
1991	Jones Robt M	Pacific Telephone
1986	Jones Boy	Pacific Bell
	Jones Robt M	Pacific Bell
	JONES BOY	Pacific Bell
	JONES ROBT M	Pacific Bell
1982	Jones Boy	Pacific Telephone
1968	JONES ROST M	R. L. Polk Co.

882 SAN RAFAEL AVE

Year	Uses	Source
2001	POLTORAKAndrew	Haines Company, Inc.
1986	Poltorah Andrew	Pacific Bell
	POLTORAH ANDREW	Pacific Bell
1982	Poltorak Andrew	Pacific Telephone
1975	Poltorak Andrew	Pacific Telephone
1968	POLTORAK ANDREW	R. L. Polk Co.

883 SAN RAFAEL AVE

Year	Uses	Source
2008	BUTCHER ELECTRIC INC	Cole Information Services
2001	BUTCHER ELECTRIC	Haines Company, Inc.
	ISHIHARAKazulumi	Haines Company, Inc.
1968	COOK AMOS J	R. L. Polk Co.

884 SAN RAFAEL AVE

Year	Uses	Source
1991	Nishiura Takao	Pacific Telephone
1986	Nishiure Takao	Pacific Bell
	NISHIURE TAKAO	Pacific Bell
1982	Nishiura Takao	Pacific Telephone
1968	DEAN FRANCIS A	R. L. Polk Co.

FINDINGS

885 SAN RAFAEL AVE

Year	Uses	Source
2001	KITAGAWAGM	Haines Company, Inc.
1991	Kitagawa G M	Pacific Telephone
1968	MURAMOTO ROBT S	R. L. Polk Co.

886 SAN RAFAEL AVE

Year	Uses	Source
1991	Dickerson M A	Pacific Telephone
1975	Clark Alan	Pacific Telephone
1968	CLARK ALLEN L	R. L. Polk Co.

894 SAN RAFAEL AVE

Year	Uses	Source
2001	NISHIURATakao	Haines Company, Inc.

896 SAN RAFAEL AVE

Year	Uses	Source
2001	SOMERAVicky	Haines Company, Inc.

909 SAN RAFAEL AVE

Year	Uses	Source
2013	ONE TWO SIX DESIGN	Cole Information Services
2008	ONE TWO SIX DESIGN	Cole Information Services
2001	XXXX	Haines Company, Inc.
1991	A JEDA PUBLICATIONS	Pacific Telephone
	B PRINTING SOURCE	Pacific Telephone
1975	Baders Cookies Inc	Pacific Telephone
1968	CO INC BAKERY	R. L. Polk Co.
	BADERS DUTCH BISCUIT	R. L. Polk Co.

917 SAN RAFAEL AVE

Year	Uses	Source
2001	MOUNTZ PLASTIC	Haines Company, Inc.
	TURNER Geo T	Haines Company, Inc.
1991	Turner Geo T	Pacific Telephone
1986	Turner Geo T	Pacific Bell
	TURNER GEO T	Pacific Bell
1982	Turner Gc T	Pacific Telephone
1968	COOKSEY JANICE MRS	R. L. Polk Co.
	A 1 p i ow	R. L. Polk Co.

FINDINGS

Year	Uses	Source
1962	TURNER GEO T (PAULINE) EMP UNITED AIR LINES	R. L. Polk & Co.
	TURNER KEITH STUDT	R. L. Polk & Co.
	TURNER MARY STUDT	R. L. Polk & Co.

939 SAN RAFAEL AVE

Year	Uses	Source
2013	STATECOMM INC	Cole Information Services
	SAMSCAPING	Cole Information Services
	CVC SERVICE GROUP	Cole Information Services
2008	SAMSCAPING INC	Cole Information Services
	LINDER CONSTRUCTION CO	Cole Information Services
	STATCOMM INC	Cole Information Services
2001	JONES Omal	Haines Company, Inc.
	ANDH COMPANY	Haines Company, Inc.
	SAMSCAPING	Haines Company, Inc.
1991	LINDER CONSTRUCTION	Pacific Telephone
	A Jones Orval	Pacific Telephone
	A CERAMIC BONDING INC	Pacific Telephone
1986	JONES ORVAL	Pacific Bell
	GREAT WESTERN DRYWALL COMPANY	Pacific Bell
	Orval Jones Drywall	Pacific Bell
	Mr Build C L J Builders	Pacific Bell
	MIsscn WIlliam	Pacific Bell
	JONES ORVAL DRYWALL	Pacific Bell
	Bonner & Jones	Pacific Bell
	C L Builders See Mr Build C L J Builders	Pacific Bell
	Great Western Drywall Company	Pacific Bell
	J & B Custom Builders See Mr Build C L J Builders	Pacific Bell
1985	Mr Build C L J Builders	Pacific Bell
	MR BUILD C LJ BUILDERS	Pacific Bell
1982	Jones Clifford Paul	Pacific Telephone
	Bonner & Jones	Pacific Telephone
1975	Jones Orval	Pacific Telephone
	Jones Orval Drywall wallboard applicator	Pacific Telephone
1968	0 & H CO RULER DISTR	R. L. Polk Co.
	SUPERIOR DRY WALL CONTR	R. L. Polk Co.
	JONES JACK L	R. L. Polk Co.

FINDINGS

Year	Uses	Source
1962	HARDEN OSDAR E (FLORENCE M)	R. L. Polk & Co.

943 SAN RAFAEL AVE

Year	Uses	Source
2001	GISCHERJay	Haines Company, Inc.
1991	Jones Clifford & Mary L	Pacific Telephone
1986	Jones Clifford & Mary L	Pacific Bell
	JONES CLIFFORD & MARY L	Pacific Bell
1975	Menke M L	Pacific Telephone
1968	AVILA VICTOR A	R. L. Polk Co.
1962	GANDY LAMAR F (DELLA) MECH WESTINGHOUSE (SUN)	R. L. Polk & Co.
1957	SPICER D F	Pacific Telephone

954 SAN RAFAEL AVE

Year	Uses	Source
2013	KCE AMERICA INC	Cole Information Services
2008	KCE AMERICA INC	Cole Information Services
2001	GIBSON Ronald IMEDICA	Haines Company, Inc.
1991	GIBSON STUDIO INC	Pacific Telephone
1975	Katich Petra	Pacific Telephone
1968	KATICH PETR	R. L. Polk Co.
1957	BARRETT SAM) J	Pacific Telephone

955 SAN RAFAEL AVE

Year	Uses	Source
2001	JOSETom J	Haines Company, Inc.
1991	Jose Tom J	Pacific Telephone
1982	Jose Tom J	Pacific Telephone
1975	Jose Tom J	Pacific Telephone
1968	LAUREANO RICO	R. L. Polk Co.
1962	HANSEN RUDOLPH E (CHAIRLENE) SECURITY GUARD PINKERTON (MP)	R. L. Polk & Co.
1957	HOLDEN FRANK A	Pacific Telephone

968 SAN RAFAEL AVE

Year	Uses	Source
1968	CARDENTI M	R. L. Polk Co.

FINDINGS

977 SAN RAFAEL AVE

Year	Uses	Source
2001	GRIMMINGERCad J	Haines Company, Inc.

980 SAN RAFAEL AVE

Year	Uses	Source
2001	ONGOon	Haines Company, Inc.

985 SAN RAFAEL AVE

Year	Uses	Source
1968	CO AUTO PARTS	R. L. Polk Co.
	A HOLSTINE ROY SALES	R. L. Polk Co.

SAN RAFAEL CT

813 SAN RAFAEL CT

Year	Uses	Source
2001	TRANPhong	Haines Company, Inc.

814 SAN RAFAEL CT

Year	Uses	Source
2001	0 CHIN Peter MITCHELLClifon EJr	Haines Company, Inc.

820 SAN RAFAEL CT

Year	Uses	Source
2001	0 CHEN Shuangqiao	Haines Company, Inc.

823 SAN RAFAEL CT

Year	Uses	Source
2001	AGUSTINAlfredo	Haines Company, Inc.
	AGUSTINAlfrdo	Haines Company, Inc.
	SAGUSTIN Delia	Haines Company, Inc.
	AGUSTINDelia	Haines Company, Inc.

826 SAN RAFAEL CT

Year	Uses	Source
2001	PERLAS Simon	Haines Company, Inc.

831 SAN RAFAEL CT

Year	Uses	Source
2001	AGUSTINASredo	Haines Company, Inc.

FINDINGS

832 SAN RAFAEL CT

Year	Uses	Source
2001	HOWARDHarlan	Haines Company, Inc.

838 SAN RAFAEL CT

Year	Uses	Source
2001	0 RUIVIVARJose	Haines Company, Inc.

SAN SIMEON DR

871 SAN SIMEON DR

Year	Uses	Source
2001	AOUINOIHerrme F	Haines Company, Inc.
1991	Aquino Hermie F	Pacific Telephone
1986	AQUINO HERMIE F	Pacific Bell
	Aquino Hermie F	Pacific Bell
1982	Aquino Hermie F	Pacific Telephone
1968	FLETCHER LEE B	R. L. Polk Co.

872 SAN SIMEON DR

Year	Uses	Source
2001	SDASALLALucra	Haines Company, Inc.
1968	NO RETURN	R. L. Polk Co.

873 SAN SIMEON DR

Year	Uses	Source
2001	4 HIGA Norman	Haines Company, Inc.
	HIGA Norman	Haines Company, Inc.
1991	Maldonado G	Pacific Telephone
1986	Higa Jits	Pacific Bell
	Higa Jitsuo	Pacific Bell
	HIGA JITS	Pacific Bell
	HIGA JITSUO	Pacific Bell
1982	Higa Jitsuo	Pacific Telephone
1975	Higa Jitsuo	Pacific Telephone
1968	HIGA JUTSUO GDNR	R. L. Polk Co.

874 SAN SIMEON DR

Year	Uses	Source
2001	OBALDWIN Dean W	Haines Company, Inc.
1991	Baldwin Dean W	Pacific Telephone

FINDINGS

Year	Uses	Source
1986	BALDWIN DEAN W	Pacific Bell
	Baldwin Dean W	Pacific Bell
1982	Baldwin Dean W	Pacific Telephone
1975	Baldwin Dean W	Pacific Telephone
1968	SUAREZ ROBERTO	R. L. Polk Co.

875 SAN SIMEON DR

Year	Uses	Source
1991	La Penla Vicente	Pacific Telephone
1975	De Vera Florentino	Pacific Telephone
1968	LOFGREN WM	R. L. Polk Co.

876 SAN SIMEON DR

Year	Uses	Source
2001	USHIGOMEUIagi	Haines Company, Inc.
1968	USHIGOME HERBERT V	R. L. Polk Co.

877 SAN SIMEON DR

Year	Uses	Source
1986	Gonzales Eufemio & Virginia	Pacific Bell
	GONZALES EUFEMIO & VIRGINIA	Pacific Bell
1982	Gonzales Eufemio & Virginia	Pacific Telephone
1968	GONZALES EUFEMIO A	R. L. Polk Co.

878 SAN SIMEON DR

Year	Uses	Source
2001	LAWRENCETeny	Haines Company, Inc.
1991	Lawrence Terry	Pacific Telephone
1986	Leo John	Pacific Bell
	LEO JOHN	Pacific Bell
1968	REYES SHELBY D	R. L. Polk Co.

879 SAN SIMEON DR

Year	Uses	Source
2001	DEGUZMANMedardo	Haines Company, Inc.
1991	De Guzman Medardo	Pacific Telephone
1986	De Guzman Medardo	Pacific Bell
	DE GUZMAN MEDARDO	Pacific Bell
1975	Baamns John W	Pacific Telephone
1968	BAAMS JAN W	R. L. Polk Co.

FINDINGS

880 SAN SIMEON DR

Year	Uses	Source
1986	Sato Geo M	Pacific Bell
	SATO GEO M	Pacific Bell
1975	Sato Geo M	Pacific Telephone
1968	LEW WING Y	R. L. Polk Co.

881 SAN SIMEON DR

Year	Uses	Source
2001	CHAOKwang	Haines Company, Inc.
1986	STEELE WM G JR	Pacific Bell
	Steele Wm G Jr	Pacific Bell
1982	Steele Wm G Jr	Pacific Telephone
1975	Steele Wm G Jr	Pacific Telephone
1968	STEELE WM G JR	R. L. Polk Co.

882 SAN SIMEON DR

Year	Uses	Source
2001	MANALO Edgar	Haines Company, Inc.
1986	Hsueh Ta Nien	Pacific Bell
	HSUEH TA NIEN	Pacific Bell
1975	Rendleman Harrison J	Pacific Telephone
1968	RENDLEMAN HARRISON J	R. L. Polk Co.

883 SAN SIMEON DR

Year	Uses	Source
2001	CRISSMANSJ	Haines Company, Inc.
1991	Spaulding Fred & Kathy	Pacific Telephone
1986	Spaulding Fred & Kathy	Pacific Bell
	SPAULDING FRED & KATHY MOUNTAIN VIEW	Pacific Bell
1968	KONDO JAMES	R. L. Polk Co.

884 SAN SIMEON DR

Year	Uses	Source
1968	FASCILLA RALPH	R. L. Polk Co.

885 SAN SIMEON DR

Year	Uses	Source
2008	KAZUHISA TERASAKI LABORATORY	Cole Information Services
2001	SLIANGIjn	Haines Company, Inc.

Year	Uses	Source
1986	WESEMAN RUSSELL & JOANE	Pacific Bell
	Weseman Russell & Joane	Pacific Bell
1982	Weseman Russell & Joane	Pacific Telephone
1975	Dahl Earl N	Pacific Telephone
1968	DOHL EARL N	R. L. Polk Co.

886 SAN SIMEON DR

Year	Uses	Source
2001	VROM Frank	Haines Company, Inc.

890 SAN SIMEON DR

Year	Uses	Source
2001	OSATOKryoko	Haines Company, Inc.

SAN SIMTEON DR

885 SAN SIMTEON DR

Year	Uses	Source
1975	Dahl Earl N	Pacific Telephone

TERRA BEL I AVE

1060 TERRA BEL I AVE

Year	Uses	Source
1986	Kanaya Construction Inc	Pacific Bell

TERRA BELLA AVE

909 TERRA BELLA AVE

Year	Uses	Source
1962	FOLSOM ALBERT P (MYRTLE) CARP	R. L. Polk & Co.
1957	FOLSOM ALBERT P	Pacific Telephone

921 TERRA BELLA AVE

Year	Uses	Source
1962	SUMMERS DALTON L ELECTRONIC TECH	R. L. Polk & Co.

935 TERRA BELLA AVE

Year	Uses	Source
2008	FOOTHILL DISPOSAL CO	Cole Information Services

FINDINGS

Year	Uses	Source
2001	XXXX	Haines Company, Inc.
1991	FOOTHILL DISPOSAL CO	Pacific Telephone
1986	FOOTHILL DISPOSAL CO	Pacific Bell
	FOOTHILL DISPOSAL CO	Pacific Bell
1982	FOOTHILL DISPOSAL CO	Pacific Telephone
1975	FOOTHILL DISPOSAL CO	Pacific Telephone
	Ron Mar Leasing Co	Pacific Telephone
	SANTA CLARA COUNTY DEBRIS BOX SERVICE	Pacific Telephone
1968	RON MAR LEASING CORP	R. L. Polk Co.
	FOOTHILL DISPOSAL CO	R. L. Polk Co.

939 TERRA BELLA AVE

Year	Uses	Source
2013	MERCEDES WERKSTATT	Cole Information Services
	PALO ALTO TELEVISION	Cole Information Services
	JPR GROUP	Cole Information Services
2008	MERCEDES WERKSTATT	Cole Information Services
2001	CULLINANE Kean	Haines Company, Inc.
	SPORTING	Haines Company, Inc.
	AUTO MOTOR UND	Haines Company, Inc.
1991	ACTIVE CABINET & FIXTURE CO	Pacific Telephone
1986	ACTIVE PLASTICS & FIXTURE CO INC	Pacific Bell
	ACTIVE PLASTICS & FIXTURE CO INC	Pacific Bell
1982	Active Plastics Inc	Pacific Telephone
1975	Cal Precision Mfg Co	Pacific Telephone
	Active Plastics Inc	Pacific Telephone
1966	PRUETT EARL T	R. L. Polk & Co.
1962	BRAGG VEDIA FCTY WKR	R. L. Polk & Co.
	BRAGG GLEN	R. L. Polk & Co.
	BRAGG BOB USN	R. L. Polk & Co.
1960	Bently Richd W	R. L. Polk Co.

941 TERRA BELLA AVE

Year	Uses	Source
1966	MARBLE EDW M AN	R. L. Polk & Co.
1962	HUGHES HOMER	R. L. Polk & Co.
1960	Ontjes Herman	R. L. Polk Co.
1955	Bentley Richd W	R. L. Polk Co.

FINDINGS

Year	Uses	Source
1950	Simpson G H	R. L. Polk & Co.
1945	Simpson G H	R. L. Polk Co.
1940	Swiger M L	R. L. Polk & Co.

942 TERRA BELLA AVE

Year	Uses	Source
1991	SOMMERS DANNY	PACIFIC BELL WHITE PAGES
1975	SOMMERS DANNY	Pacific Telephone
1966	PALMER BOB	R. L. Polk & Co.
1960	Cook Jas E	R. L. Polk Co.
1957	CLARK H I	Pacific Telephone
1955	Cook Jas E A	R. L. Polk Co.
1950	Johnson W H	R. L. Polk & Co.
1945	Johnson W H	R. L. Polk Co.
1940	Johnson W H	R. L. Polk & Co.

943 TERRA BELLA AVE

Year	Uses	Source
1975	MOORE WM R	Pacific Telephone
1966	DAVIES HARRY A	R. L. Polk & Co.
1960	Robinson Le Roy	R. L. Polk Co.
1957	ROBINSON LE ROY	Pacific Telephone
1955	1/2 Sci Shepardson Clyde	R. L. Polk Co.
	Ontjes Herman	R. L. Polk Co.
1950	1/2 Domrose G L	R. L. Polk & Co.
	Ontjes Herman	R. L. Polk & Co.
1945	Gustafson E A	R. L. Polk Co.
1940	Gustafson E A	R. L. Polk & Co.
	Carlson John	R. L. Polk & Co.

945 TERRA BELLA AVE

Year	Uses	Source
1966	SARTAIN EARL D	R. L. Polk & Co.
1960	Merritt Norman	R. L. Polk Co.
1957	MERRITT NOMAN A R	Pacific Telephone
1955	Merritt Norman	R. L. Polk Co.
1950	Merritt N A	R. L. Polk & Co.
1945	Merritt N A	R. L. Polk Co.

FINDINGS

946 TERRA BELLA AVE

Year	Uses	Source
1975	WILSON R	Pacific Telephone
1966	CASTELANO SAML V AN	R. L. Polk & Co.
1960	Castelano Saml V	R. L. Polk Co.
1957	CASTELANO SAM V R	Pacific Telephone
1955	Castelano Saml V	R. L. Polk Co.
1950	Castelano S V	R. L. Polk & Co.
1945	Castelano S V	R. L. Polk Co.
1940	Castelano S S	R. L. Polk & Co.

947 TERRA BELLA AVE

Year	Uses	Source
1991	LA CORTE JOE M	PACIFIC BELL WHITE PAGES
1966	DONATI FREDA MRS	R. L. Polk & Co.
1960	Shagian Edw T	R. L. Polk Co.
1955	Serio Tony J	R. L. Polk Co.
1950	Gayler Jesse	R. L. Polk & Co.
1945	Gayler Jesse	R. L. Polk Co.
1940	Gayler J E	R. L. Polk & Co.

948 TERRA BELLA AVE

Year	Uses	Source
1991	EARLE JAMES R JR	PACIFIC BELL WHITE PAGES
1966	MARCUS MARC A	R. L. Polk & Co.
1960	Theiss Jos J	R. L. Polk Co.
1957	TITELSS JOS J	Pacific Telephone
1955	Theiss Jos J	R. L. Polk Co.
1950	Bagley J J	R. L. Polk & Co.
1945	Nolet H E	R. L. Polk Co.
1940	Ham J R	R. L. Polk & Co.

949 TERRA BELLA AVE

Year	Uses	Source
1991	CONNELLY PATRICK	PACIFIC BELL WHITE PAGES
1975	FURDERER R A	Pacific Telephone
1966	FURDERER ROBT A AN	R. L. Polk & Co.
1960	Furderer Robt A	R. L. Polk Co.
1957	FURDERER R A	Pacific Telephone
1955	Furderer Robt A	R. L. Polk Co.

FINDINGS

Year	Uses	Source
1950	Nelson J G	R. L. Polk & Co.
1945	Nelson J G	R. L. Polk Co.
1940	Nelson J G	R. L. Polk & Co.

950 TERRA BELLA AVE

Year	Uses	Source
1991	HAM MICHAEL	PACIFIC BELL WHITE PAGES
1975	EBY EDW	Pacific Telephone
1966	EBY EDW M	R. L. Polk & Co.
1960	Eby Ed M	R. L. Polk Co.
1957	BRANTNER JOHIN	Pacific Telephone
1955	Kekule Mike F	R. L. Polk Co.
1950	Kekule M F	R. L. Polk & Co.
1945	Kekule M F	R. L. Polk Co.
1940	Toney Clarence	R. L. Polk & Co.

951 TERRA BELLA AVE

Year	Uses	Source
1968	UNDER CONSTN	R. L. Polk Co.

953 TERRA BELLA AVE

Year	Uses	Source
1975	CURCI R	Pacific Telephone
1966	CURCI ROCCI A AN	R. L. Polk & Co.
1960	Curci Rocci A	R. L. Polk Co.
1957	LANGEVIN GEO L	Pacific Telephone
	CURE R R	Pacific Telephone
1955	Curci Rocci A	R. L. Polk Co.
1950	Curci R A	R. L. Polk & Co.
1945	Curci R A	R. L. Polk Co.

954 TERRA BELLA AVE

Year	Uses	Source
1991	CAMMARATA JOSEPH	PACIFIC BELL WHITE PAGES
	CAMMARATA JOSEPH	PACIFIC BELL WHITE PAGES
1975	CARTER CHESTER R	Pacific Telephone
1966	DE LANY GERALD	R. L. Polk & Co.
1960	Tomasello Louis F	R. L. Polk Co.
1957	BLANK ALVINA	Pacific Telephone
1955	Blank Irma Mrs	R. L. Polk Co.

Year	Uses	Source
1950	Sumner Frances Mrs	R. L. Polk & Co.
1945	Dinapoll J A	R. L. Polk Co.
1940	Di Salvo J S	R. L. Polk & Co.

956 TERRA BELLA AVE

Year	Uses	Source
1975	MINERVACHAS A	Pacific Telephone
1966	MINERVA CHARLES A AN	R. L. Polk & Co.
1960	Minerva Chas A	R. L. Polk Co.
1955	Minerva Chas A	R. L. Polk Co.
1950	Minerva Chas	R. L. Polk & Co.

957 TERRA BELLA AVE

Year	Uses	Source
1975	DAVIES PHILIP	Pacific Telephone
1966	GULGLIAMNO PETER AN	R. L. Polk & Co.
1960	Vacant	R. L. Polk Co.
1957	SWANSON WARNER C	Pacific Telephone
1955	Swanson Warner C	R. L. Polk Co.
1950	Swanson W C	R. L. Polk & Co.
1945	Herold P B	R. L. Polk Co.
1940	Hauck A	R. L. Polk & Co.

958 TERRA BELLA AVE

Year	Uses	Source
1975	TUCKER CHAS	Pacific Telephone
1966	VACANT	R. L. Polk & Co.
1960	Vacant	R. L. Polk Co.
1955	Glick Edw O	R. L. Polk Co.
1950	Ross I G	R. L. Polk & Co.
1945	Wallace E C	R. L. Polk Co.
1940	Statler A M Mrs	R. L. Polk & Co.

961 TERRA BELLA AVE

Year	Uses	Source
1975	WALL REUBEN	Pacific Telephone
1966	WALL REUBEN AN	R. L. Polk & Co.
1960	Larson Franz L	R. L. Polk Co.
1957	LARSON FRANAT L REV	Pacific Telephone
1955	Lang Louis E	R. L. Polk Co.

FINDINGS

Year	Uses	Source
1950	Hall J W	R. L. Polk & Co.
1945	Chandler E	R. L. Polk Co.
1940	Oddie Henry	R. L. Polk & Co.

962 TERRA BELLA AVE

Year	Uses	Source
1991	RYMAN ENTERPRISES	PACIFIC BELL WHITE PAGES
1975	HORROD JAS	Pacific Telephone
1966	SCAMARDO BENNIE	R. L. Polk & Co.
1960	Dinapoli Sal T	R. L. Polk Co.
1957	DINAPOLI SAL	Pacific Telephone
1955	Brinkman Fred H	R. L. Polk Co.
1950	Brinkman F H	R. L. Polk & Co.
1945	Brinkman F H	R. L. Polk Co.
1940	Shoults J M	R. L. Polk & Co.

965 TERRA BELLA AVE

Year	Uses	Source
1991	BENANTI STEPHEN P	PACIFIC BELL WHITE PAGES
1975	BENANLI STEPHEN P	Pacific Telephone
1966	BENANTI STEPHEN P	R. L. Polk & Co.
1960	Lang Earl L	R. L. Polk Co.
1957	LANG EARL	Pacific Telephone
1955	Hilby Geo R	R. L. Polk Co.
1950	Jones L P	R. L. Polk & Co.
1945	Jones L P	R. L. Polk Co.
1940	Jones Louis	R. L. Polk & Co.

966 TERRA BELLA AVE

Year	Uses	Source
1968	GARRINGTON ROBT	R. L. Polk Co.
1966	CALOPY JOSEPH	R. L. Polk & Co.
1960	Mann Frank D	R. L. Polk Co.
1955	Barbe Polly B Mrs	R. L. Polk Co.
1950	Barbe J D	R. L. Polk & Co.
1945	Barbe J D	R. L. Polk Co.
1940	Barbe J D	R. L. Polk & Co.

FINDINGS

969 TERRA BELLA AVE

Year	Uses	Source
1975	CARDONA FRANK F	Pacific Telephone
1966	CARDONA FRANK AN	R. L. Polk & Co.
1960	Vacant	R. L. Polk Co.
1957	BROWN DELIGHT L MRS	Pacific Telephone
1955	Smith Cleo	R. L. Polk Co.
1950	Brown D L Mrs	R. L. Polk & Co.
1945	Brown D L Mrs	R. L. Polk Co.
1940	Brown Delight Mrs	R. L. Polk & Co.

970 TERRA BELLA AVE

Year	Uses	Source
2013	WITTMERS ELECTRIC INC	Cole Information Services
	JMC BUILDING SERVICE	Cole Information Services
	KTS NORTHERN SERVICES OF	Cole Information Services
	FISH HAWK ENTERPRISES	Cole Information Services
	MILLENIUM IMAGING SOLUTIONS	Cole Information Services
2008	INNOVATION MANAGEMENT SCIENCES	Cole Information Services
	FISH HAWK ENTERPRISES	Cole Information Services
	AZUEL INC	Cole Information Services
	COUNTESS GAMES	Cole Information Services
	REFLECT SCIENTIFIC INC	Cole Information Services
	NEW IMAGE ARCHITECTS	Cole Information Services
	JMC BUILDING SERVICE	Cole Information Services
	WITTMERS ELECTRIC INC	Cole Information Services
	NIA CREATIVE INC	Cole Information Services
	MILLENNIUM IMAGING SOLUTIONS	Cole Information Services
2001	INOUYE Audrey J MC BUILDING	Haines Company, Inc.
	SERVICE LYONSJIMNWSPPRS	Haines Company, Inc.
	NEW IMAGE	Haines Company, Inc.
	ARCHITECTS re NEW IMAGE	Haines Company, Inc.
	ARCHITECTS REFLECT SCIENTIFIC	Haines Company, Inc.
1991	THORNTON FASHION DESIGN	Pacific Telephone
	FINE PITCH TECHNOLOGY INC	Pacific Telephone
	SHASKY FLORIAN J	Pacific Telephone
	DESIGN SPECIALISTS	Pacific Telephone
1986	BRITEDAY INC	Pacific Bell

Year	Uses	Source
1986	CASTER DIVISION HAMERSLAG EQUIPMENT CO	Pacific Bell
	CONVEYOR SYSTEMS CASTER DIV HAMERSLAG EQUIPMENT CO	Pacific Bell
	CONVEYOR SYSTEMS DIV HAMERSLAG EQUIPMENT CO	Pacific Bell
	DOCK SYSTEMS A DIVISION OF HAMERSLAG EQUIPMENT CO	Pacific Bell
	HAMERSLAG EQUIPMENT CO	Pacific Bell
	ROBOTIC SYSTEMS	Pacific Bell
	Briteday Inc	Pacific Bell
	Robotic Systems	Pacific Bell
1975	NEWLANDS K C	Pacific Telephone
	NEWLANDS W H	Pacific Telephone
	WENTZ IRENE	Pacific Telephone
1966	NEWLANDS WELLS H	R. L. Polk & Co.
1960	Erlandson Kenneth J	R. L. Polk Co.
1955	Erlandson Kenneth J	R. L. Polk Co.
1950	Erlandson J K	R. L. Polk & Co.

973 TERRA BELLA AVE

Year	Uses	Source
1975	WINTERHALDER C R	Pacific Telephone
1966	WINTERHALDER C RAYMOND AN	R. L. Polk & Co.
1960	Winterhalder C Raymond	R. L. Polk Co.
1957	WINTERHALDER C R R	Pacific Telephone
1955	Winterhalder C Ray	R. L. Polk Co.
1950	Winterhalder C R	R. L. Polk & Co.
1945	Winterhalder C R	R. L. Polk Co.
1940	Winterhalder C R	R. L. Polk & Co.

974 TERRA BELLA AVE

Year	Uses	Source
1975	BUMPUS N E	Pacific Telephone
1966	BUMPUS NANNIE E MRS	R. L. Polk & Co.
1960	Hall Julius L	R. L. Polk Co.
1957	RENTFROW R R	Pacific Telephone
1955	Wissing Nels R	R. L. Polk Co.
1950	Jackson J H jr	R. L. Polk & Co.
1945	Silcott M A	R. L. Polk Co.
1940	Silcott M A	R. L. Polk & Co.

FINDINGS

975 TERRA BELLA AVE

Year	Uses	Source
2013	WATERPROOFING ASSOCIATES	Cole Information Services
2008	WATERPROOFING ASSOCIATES	Cole Information Services
2001	XXXX	Haines Company, Inc.
1991	B BRUNN BROTHERS	Pacific Telephone
	B & B LANDSCAPE CONTRACTORS INC	Pacific Telephone
1986	B & B LANDSCAPE CONTRACTORS INC	Pacific Bell
1982	B & B Landscape Contractors Inc	Pacific Telephone
1975	NELSON MA	Pacific Telephone
1968	VACANT	R. L. Polk Co.
1966	NELSON MARY A MRS AN	R. L. Polk & Co.
1960	Nelson Robt R	R. L. Polk Co.
1957	NELSON ROBT R	Pacific Telephone
1955	Nelson Robt R	R. L. Polk Co.
1950	Nelson R R	R. L. Polk & Co.
1945	Nelson R R	R. L. Polk Co.
1940	Fortini Louis	R. L. Polk & Co.

976 TERRA BELLA AVE

Year	Uses	Source
1975	RENTFROW R R	Pacific Telephone
1966	RENTFROW RAULAN R	R. L. Polk & Co.
1960	Rentfrow Raulan R	R. L. Polk Co.
1955	Rentfrow Laulan R	R. L. Polk Co.
1950	Graham E V	R. L. Polk & Co.
1945	Ereno A I	R. L. Polk Co.
1940	Reed C E	R. L. Polk & Co.

977 TERRA BELLA AVE

Year	Uses	Source
1966	ANKLAM WM C AN	R. L. Polk & Co.
1960	Anklan Wm C	R. L. Polk Co.
1957	ANKLAM WM C R	Pacific Telephone
1955	Anklam Wm C	R. L. Polk Co.
1950	Anklam W C	R. L. Polk & Co.
1945	Anklam W C	R. L. Polk Co.
1940	Anklam W C	R. L. Polk & Co.

FINDINGS

978 TERRA BELLA AVE

Year	Uses	Source
1991	POWARS OLYMPIA	PACIFIC BELL WHITE PAGES
	HIGGINBOTHAM MARIANN	PACIFIC BELL WHITE PAGES
1975	WITZKE A	Pacific Telephone
1966	WITZKE ALBERT A AN	R. L. Polk & Co.
1960	Witzke Albert A	R. L. Polk Co.
1957	WITZKE A R	Pacific Telephone
1955	Witzke Albert A	R. L. Polk Co.
1950	Witzke A A	R. L. Polk & Co.
1945	Witzke A A	R. L. Polk Co.
1940	Williams E H	R. L. Polk & Co.

979 TERRA BELLA AVE

Year	Uses	Source
1975	CECCHI J	Pacific Telephone
1966	CECCHI JOSEPH AN	R. L. Polk & Co.
1960	Cecchi Jos	R. L. Polk Co.
1957	CECCHI J	Pacific Telephone
1955	Hansen Larry B	R. L. Polk Co.
1950	Van Den Bosch J H	R. L. Polk & Co.
1945	Beutel M R	R. L. Polk Co.
1940	Beutel M R	R. L. Polk & Co.

980 TERRA BELLA AVE

Year	Uses	Source
1991	RAFFANTI BRAD	PACIFIC BELL WHITE PAGES
1966	FACCHINO JOSEPH AN	R. L. Polk & Co.
1960	Facchino Jos	R. L. Polk Co.
1957	FACCHINO JOE R	Pacific Telephone
1955	Facchino Jos	R. L. Polk Co.
1950	Facchino Jos	R. L. Polk & Co.
1945	Mignosi Otto	R. L. Polk Co.

983 TERRA BELLA AVE

Year	Uses	Source
1991	LA FEVER ANDY	PACIFIC BELL WHITE PAGES
1975	LA FEVER ANDY	Pacific Telephone
1966	LA FEVER ANDREW AN	R. L. Polk & Co.
1960	La Fever Andrew	R. L. Polk Co.

FINDINGS

Year	Uses	Source
1955	La Fever Andrew	R. L. Polk Co.
1950	La Fever A H	R. L. Polk & Co.
1945	La Fever A H	R. L. Polk Co.
1940	Sweet E L	R. L. Polk & Co.

984 TERRA BELLA AVE

Year	Uses	Source
1991	MYERS DORIS	PACIFIC BELL WHITE PAGES
	DOWNING GARY	PACIFIC BELL WHITE PAGES
1966	CROSBY JOHN H AN	R. L. Polk & Co.
1960	Crosby John H	R. L. Polk Co.
1957	COLE DEAN S R	Pacific Telephone
1955	Cole Dean S	R. L. Polk Co.
1950	Cole D S	R. L. Polk & Co.
1945	Cole D S	R. L. Polk Co.
1940	Opperman D S	R. L. Polk & Co.

985 TERRA BELLA AVE

Year	Uses	Source
2013	HARVEST MOON LANDSCAPE	Cole Information Services
2008	J & J GRAPHICS	Cole Information Services
2001	HOLSTINELeroy RANDYS PROTOTYPE	Haines Company, Inc.
	MACHINING	Haines Company, Inc.
1991	HOLSTINE & CHANDLER EQUIPMENT CO INC	Pacific Telephone
	B ENVIRONMENTAL INDUSTRIAL PRODUCTS	Pacific Telephone
	D ALPINE PRINTING CO	Pacific Telephone
	D IDENTIFICATION SERVICES	Pacific Telephone
1986	i Holstine Roy Sales Co	Pacific Bell
	Holstlne Roy	Pacific Bell
	Hunter Engineering Service	Pacific Bell
	HUNTER SERVICE CENTERS INC	Pacific Bell
	HUNTER ENGINEERING SERVICE	Pacific Bell
	HUNTER SERVICE CENTERS INC	Pacific Bell
1982	Hoistine Roy Sales Co	Pacific Telephone
1975	South Bay Equip Sales	Pacific Telephone
	Holstine Roy Sales Co	Pacific Telephone
	Environmental Industrial Products	Pacific Telephone
1968	MOPPIN KENNETH E	R. L. Polk Co.

FINDINGS

987 TERRA BELLA AVE

Year	Uses	Source
1966	DORMAN DWIGHT F	R. L. Polk & Co.
1960	Dorman Dwight F	R. L. Polk Co.
1957	HABICHT ERWIN	Pacific Telephone
	DORMAN DWILHT R	Pacific Telephone
1955	Dorman Dwight F	R. L. Polk Co.
1950	Bowman R M	R. L. Polk & Co.
1945	Keen R T	R. L. Polk Co.
1940	Steindorf R A	R. L. Polk & Co.

988 TERRA BELLA AVE

Year	Uses	Source
1975	CARALLI VINCENZO	Pacific Telephone
1966	CARALLI VINCENZO AN	R. L. Polk & Co.
1960	Caralli Vincenzo	R. L. Polk Co.
1955	Caralli Vincenzo	R. L. Polk Co.
1950	Keller H P	R. L. Polk & Co.
1945	Keller H P	R. L. Polk Co.
1940	Keller Hans	R. L. Polk & Co.

990 TERRA BELLA AVE

Year	Uses	Source
2013	FALCON ROOFING	Cole Information Services
2001	HAVER Gerry	Haines Company, Inc.

1020 TERRA BELLA AVE

Year	Uses	Source
2001	XXXX	Haines Company, Inc.
1991	NEW VARSITY TOWING	PACIFIC BELL WHITE PAGES
	New Varsity Towing	PACIFIC BELL WHITE PAGES
1986	Storage Yd	Pacific Bell
	BLOSSOM TOWING	Pacific Bell
	WATTE WALTER	Pacific Bell
	BLOSSOM TOWING	Pacific Bell
	Watte Walter	Pacific Bell
1975	Harris John	Pacific Telephone
1968	TURNER JESS	R. L. Polk Co.
	CAPOTE ELMER M	R. L. Polk Co.
	VACANT	R. L. Polk Co.

FINDINGS

Year	Uses	Source
1968	BOLTON HOMER L	R. L. Polk Co.
	ROCMA JUAN R	R. L. Polk Co.
	S URBEA JOSE	R. L. Polk Co.
	VACANT	R. L. Polk Co.
	ROCHA CLARO	R. L. Polk Co.
	OROZCO MIGUEL H	R. L. Polk Co.

1025 TERRA BELLA AVE

Year	Uses	Source
2013	BD	Cole Information Services
2001	BIOMETRIC IMAGING	Haines Company, Inc.
1991	NORIAN CORP	Pacific Telephone
1986	Life Scan Inc	Pacific Bell
	LIFE SCAN INC	Pacific Bell

1040 TERRA BELLA AVE

Year	Uses	Source
2013	PUBLIC STORAGE	Cole Information Services
	GARAGE DOOR SERVICE CO	Cole Information Services
2001	XXXX	Haines Company, Inc.

1043 TERRA BELLA AVE

Year	Uses	Source
2008	CUSTOMERS COM	Cole Information Services
2001	CUSTOMERSATCOM	Haines Company, Inc.

1045 TERRA BELLA AVE

Year	Uses	Source
2008	KOCH RONALD R	Cole Information Services
	BRING ME A BOOK FOUNDATION	Cole Information Services
2001	TEVIS Michael	Haines Company, Inc.
1968	NO RETURN	R. L. Polk Co.

1049 TERRA BELLA AVE

Year	Uses	Source
2013	SK	Cole Information Services
	CUSTOMERSAT COM	Cole Information Services
2008	CRAZY MAGIC INC	Cole Information Services
2001	XXXX	Haines Company, Inc.
1991	WIRTH JOHN R CO	PACIFIC BELL WHITE PAGES

Year	Uses	Source
1991	WIRTH JOHN R CO	Pacific Telephone
	Wirth John R Co	PACIFIC BELL WHITE PAGES
1986	Wirth John R Co	Pacific Bell
	WIRTH JOHN R CO	Pacific Bell
	WIRTH JOHN R CO	Pacific Bell
1985	WIRTH JOHN R CO	Pacific Bell
1982	WIRTH JOHN R CO	Pacific Telephone
1980	Wirth John R Co	Pacific Telephone
1975	WIRTH JOHN R CO	Pacific Telephone
	WIRTH JOHN R CO	Pacific Telephone
1968	WIRTH J R CO WHOLE FURN	R. L. Polk Co.

1050 TERRA BELLA AVE

Year	Uses	Source
2001	XXXX	Haines Company, Inc.
1968	PENNECLL PLASTERING INC CONTR	R. L. Polk Co.

1060 TERRA BELLA AVE

Year	Uses	Source
2013	FANTASMA	Cole Information Services
	SHOTSPOTTER	Cole Information Services
2008	KOZMEZ LLC	Cole Information Services
	4D MATRIX INC	Cole Information Services
	STUDIO HIBIKI	Cole Information Services
	CUSTOM EXOTICA LLC	Cole Information Services
2001	ALFINITO Rudolph TATUNG TELECOM	Haines Company, Inc.
1991	LUXTRON CORP	Pacific Telephone
1986	Luxtron Corp	Pacific Bell
	LUXTRON CORP	Pacific Bell
1982	Electro Graph	Pacific Telephone
	Luxtron Corp	Pacific Telephone
	Kanaya And Sergio Construction Company	Pacific Telephone

1061 TERRA BELLA AVE

Year	Uses	Source
2013	SKYBOX IMAGING INC	Cole Information Services
1991	DICEON	Pacific Telephone
1986	Corporate Headquarters	Pacific Bell
	NTA	Pacific Bell

Year	Uses	Source
1986	NTI	Pacific Bell
	NOR CAI TEC INC	Pacific Bell
1982	Davong Systems Inc	Pacific Telephone
1968	APPLIED TIME CORP	R. L. Polk Co.

1065 TERRA BELLA AVE

Year	Uses	Source
2001	XXXX	Haines Company, Inc.
1982	ABACUS ELECTRONICS COMPANY INC	Pacific Telephone
1975	ABACUS ELECTRONICS COMPANY INC	Pacific Telephone
1968	BRXLL ELECTRONICS	R. L. Polk Co.

TERRA BELLA DR

921 TERRA BELLA DR

Year	Uses	Source
1957	MARTIN PHILLIP H	Pacific Telephone

941 TERRA BELLA DR

Year	Uses	Source
1957	BENTLEY RICHARD W	Pacific Telephone

942 TERRA BELLA DR

Year	Uses	Source
1957	COOK J E R	Pacific Telephone

943 TERRA BELLA DR

Year	Uses	Source
1957	ONTJES HERMAN	Pacific Telephone

956 TERRA BELLA DR

Year	Uses	Source
1957	MINERVA CHAS A R	Pacific Telephone

970 TERRA BELLA DR

Year	Uses	Source
1957	ELIANDSON KENNETH R	Pacific Telephone

1060 TERRA BELLA DR

Year	Uses	Source
1986	KANAYA CONSTRUCTION INC	Pacific Bell

FINDINGS

TARGET PROPERTY: ADDRESS NOT IDENTIFIED IN RESEARCH SOURCE

The following Target Property addresses were researched for this report, and the addresses were not identified in the research source.

Address Researched	Address Not Identified in Research Source
924 San Rafael Ave	2006, 2000, 1996, 1985, 1980, 1978, 1974, 1970, 1966, 1965, 1964, 1963, 1960, 1955, 1950, 1946, 1945, 1942, 1940, 1936, 1935, 1931, 1930, 1926, 1925, 1922

ADJOINING PROPERTY: ADDRESSES NOT IDENTIFIED IN RESEARCH SOURCE

The following Adjoining Property addresses were researched for this report, and the addresses were not identified in research source.

Address Researched	Address Not Identified in Research Source
1020 TERRA BELLA AVE	2013, 2008, 2006, 2000, 1996, 1985, 1982, 1980, 1978, 1974, 1970, 1966, 1965, 1964, 1963, 1962, 1960, 1957, 1955, 1950, 1946, 1945, 1942, 1940, 1936, 1935, 1931, 1930, 1926, 1925, 1922
1025 TERRA BELLA AVE	2013, 2008, 2006, 2000, 1996, 1985, 1982, 1980, 1978, 1975, 1974, 1970, 1968, 1966, 1965, 1964, 1963, 1962, 1960, 1957, 1955, 1950, 1946, 1945, 1942, 1940, 1936, 1935, 1931, 1930, 1926, 1925, 1922
1025 TERRA BELLA AVE	2008, 2006, 2001, 2000, 1996, 1991, 1986, 1985, 1982, 1980, 1978, 1975, 1974, 1970, 1968, 1966, 1965, 1964, 1963, 1962, 1960, 1957, 1955, 1950, 1946, 1945, 1942, 1940, 1936, 1935, 1931, 1930, 1926, 1925, 1922
1040 TERRA BELLA AVE	2008, 2006, 2001, 2000, 1996, 1991, 1986, 1985, 1982, 1980, 1978, 1975, 1974, 1970, 1968, 1966, 1965, 1964, 1963, 1962, 1960, 1957, 1955, 1950, 1946, 1945, 1942, 1940, 1936, 1935, 1931, 1930, 1926, 1925, 1922
1040 TERRA BELLA AVE	2013, 2008, 2006, 2000, 1996, 1991, 1986, 1985, 1982, 1980, 1978, 1975, 1974, 1970, 1968, 1966, 1965, 1964, 1963, 1962, 1960, 1957, 1955, 1950, 1946, 1945, 1942, 1940, 1936, 1935, 1931, 1930, 1926, 1925, 1922
1043 TERRA BELLA AVE	2013, 2008, 2006, 2000, 1996, 1991, 1986, 1985, 1982, 1980, 1978, 1975, 1974, 1970, 1968, 1966, 1965, 1964, 1963, 1962, 1960, 1957, 1955, 1950, 1946, 1945, 1942, 1940, 1936, 1935, 1931, 1930, 1926, 1925, 1922
1043 TERRA BELLA AVE	2013, 2006, 2001, 2000, 1996, 1991, 1986, 1985, 1982, 1980, 1978, 1975, 1974, 1970, 1968, 1966, 1965, 1964, 1963, 1962, 1960, 1957, 1955, 1950, 1946, 1945, 1942, 1940, 1936, 1935, 1931, 1930, 1926, 1925, 1922
1045 TERRA BELLA AVE	2013, 2006, 2001, 2000, 1996, 1991, 1986, 1985, 1982, 1980, 1978, 1975, 1974, 1970, 1968, 1966, 1965, 1964, 1963, 1962, 1960, 1957, 1955, 1950, 1946, 1945, 1942, 1940, 1936, 1935, 1931, 1930, 1926, 1925, 1922
1045 TERRA BELLA AVE	2013, 2008, 2006, 2000, 1996, 1991, 1986, 1985, 1982, 1980, 1978, 1975, 1974, 1970, 1966, 1965, 1964, 1963, 1962, 1960, 1957, 1955, 1950, 1946, 1945, 1942, 1940, 1936, 1935, 1931, 1930, 1926, 1925, 1922
1049 TERRA BELLA AVE	2013, 2008, 2006, 2000, 1996, 1978, 1974, 1970, 1966, 1965, 1964, 1963, 1962, 1960, 1957, 1955, 1950, 1946, 1945, 1942, 1940, 1936, 1935, 1931, 1930, 1926, 1925, 1922
1049 TERRA BELLA AVE	2006, 2001, 2000, 1996, 1991, 1986, 1985, 1982, 1980, 1978, 1975, 1974, 1970, 1968, 1966, 1965, 1964, 1963, 1962, 1960, 1957, 1955, 1950, 1946, 1945, 1942, 1940, 1936, 1935, 1931, 1930, 1926, 1925, 1922

FINDINGS

Address Researched	Address Not Identified in Research Source
1050 TERRA BELLA AVE	2013, 2008, 2006, 2000, 1996, 1991, 1986, 1985, 1982, 1980, 1978, 1975, 1974, 1970, 1966, 1965, 1964, 1963, 1962, 1960, 1957, 1955, 1950, 1946, 1945, 1942, 1940, 1936, 1935, 1931, 1930, 1926, 1925, 1922
1060 TERRA BEL I AVE	2013, 2008, 2006, 2001, 2000, 1996, 1991, 1985, 1982, 1980, 1978, 1975, 1974, 1970, 1968, 1966, 1965, 1964, 1963, 1962, 1960, 1957, 1955, 1950, 1946, 1945, 1942, 1940, 1936, 1935, 1931, 1930, 1926, 1925, 1922
1060 TERRA BELLA AVE	2013, 2008, 2006, 2000, 1996, 1985, 1980, 1978, 1975, 1974, 1970, 1968, 1966, 1965, 1964, 1963, 1962, 1960, 1957, 1955, 1950, 1946, 1945, 1942, 1940, 1936, 1935, 1931, 1930, 1926, 1925, 1922
1060 TERRA BELLA AVE	2006, 2001, 2000, 1996, 1991, 1986, 1985, 1982, 1980, 1978, 1975, 1974, 1970, 1968, 1966, 1965, 1964, 1963, 1962, 1960, 1957, 1955, 1950, 1946, 1945, 1942, 1940, 1936, 1935, 1931, 1930, 1926, 1925, 1922
1060 TERRA BELLA DR	2013, 2008, 2006, 2001, 2000, 1996, 1991, 1985, 1982, 1980, 1978, 1975, 1974, 1970, 1968, 1966, 1965, 1964, 1963, 1962, 1960, 1957, 1955, 1950, 1946, 1945, 1942, 1940, 1936, 1935, 1931, 1930, 1926, 1925, 1922
1061 TERRA BELLA AVE	2013, 2008, 2006, 2001, 2000, 1996, 1985, 1980, 1978, 1975, 1974, 1970, 1966, 1965, 1964, 1963, 1962, 1960, 1957, 1955, 1950, 1946, 1945, 1942, 1940, 1936, 1935, 1931, 1930, 1926, 1925, 1922
1061 TERRA BELLA AVE	2008, 2006, 2001, 2000, 1996, 1991, 1986, 1985, 1982, 1980, 1978, 1975, 1974, 1970, 1968, 1966, 1965, 1964, 1963, 1962, 1960, 1957, 1955, 1950, 1946, 1945, 1942, 1940, 1936, 1935, 1931, 1930, 1926, 1925, 1922
1065 TERRA BELLA AVE	2013, 2008, 2006, 2000, 1996, 1991, 1986, 1985, 1980, 1978, 1974, 1970, 1966, 1965, 1964, 1963, 1962, 1960, 1957, 1955, 1950, 1946, 1945, 1942, 1940, 1936, 1935, 1931, 1930, 1926, 1925, 1922
735 SAN PABLO CT	2013, 2008, 2006, 2001, 2000, 1996, 1991, 1985, 1982, 1980, 1978, 1975, 1974, 1970, 1968, 1966, 1965, 1964, 1963, 1962, 1960, 1957, 1955, 1950, 1946, 1945, 1942, 1940, 1936, 1935, 1931, 1930, 1926, 1925, 1922
735 SAN PABLO DR	2013, 2008, 2006, 2000, 1996, 1986, 1985, 1980, 1978, 1975, 1974, 1970, 1966, 1965, 1964, 1963, 1962, 1960, 1957, 1955, 1950, 1946, 1945, 1942, 1940, 1936, 1935, 1931, 1930, 1926, 1925, 1922
740 SAN PABLO DR	2013, 2008, 2006, 2000, 1996, 1991, 1986, 1985, 1982, 1980, 1978, 1974, 1970, 1966, 1965, 1964, 1963, 1962, 1960, 1957, 1955, 1950, 1946, 1945, 1942, 1940, 1936, 1935, 1931, 1930, 1926, 1925, 1922
741 SAN PABLO DR	2013, 2008, 2006, 2000, 1996, 1991, 1985, 1980, 1978, 1975, 1974, 1970, 1966, 1965, 1964, 1963, 1962, 1960, 1957, 1955, 1950, 1946, 1945, 1942, 1940, 1936, 1935, 1931, 1930, 1926, 1925, 1922
742 SAN CARRIZO WAY	2013, 2008, 2006, 2000, 1996, 1991, 1985, 1980, 1978, 1975, 1974, 1970, 1966, 1965, 1964, 1963, 1962, 1960, 1957, 1955, 1950, 1946, 1945, 1942, 1940, 1936, 1935, 1931, 1930, 1926, 1925, 1922
742 SAN CARRIZO WAY	2006, 2001, 2000, 1996, 1991, 1986, 1985, 1982, 1980, 1978, 1975, 1974, 1970, 1968, 1966, 1965, 1964, 1963, 1962, 1960, 1957, 1955, 1950, 1946, 1945, 1942, 1940, 1936, 1935, 1931, 1930, 1926, 1925, 1922
744 SAN PABLO DR	2013, 2008, 2006, 2000, 1996, 1991, 1985, 1982, 1980, 1978, 1975, 1974, 1970, 1966, 1965, 1964, 1963, 1962, 1960, 1957, 1955, 1950, 1946, 1945, 1942, 1940, 1936, 1935, 1931, 1930, 1926, 1925, 1922
745 SAN PABLO DR	2013, 2008, 2006, 2000, 1996, 1991, 1986, 1985, 1980, 1978, 1974, 1970, 1966, 1965, 1964, 1963, 1962, 1960, 1957, 1955, 1950, 1946, 1945, 1942, 1940, 1936, 1935, 1931, 1930, 1926, 1925, 1922
746 SAN CARRIZO WAY	2013, 2008, 2006, 2000, 1996, 1991, 1986, 1985, 1982, 1980, 1978, 1974, 1970, 1966, 1965, 1964, 1963, 1962, 1960, 1957, 1955, 1950, 1946, 1945, 1942, 1940, 1936, 1935, 1931, 1930, 1926, 1925, 1922

FINDINGS

Address Researched	Address Not Identified in Research Source
747 SAN CARRIZO WAY	2013, 2008, 2006, 2000, 1996, 1991, 1986, 1985, 1982, 1980, 1978, 1975, 1974, 1970, 1966, 1965, 1964, 1963, 1962, 1960, 1957, 1955, 1950, 1946, 1945, 1942, 1940, 1936, 1935, 1931, 1930, 1926, 1925, 1922
747 SAN CIEMENTE WAY	2013, 2008, 2006, 2001, 2000, 1996, 1991, 1986, 1985, 1982, 1980, 1978, 1974, 1970, 1968, 1966, 1965, 1964, 1963, 1962, 1960, 1957, 1955, 1950, 1946, 1945, 1942, 1940, 1936, 1935, 1931, 1930, 1926, 1925, 1922
748 SAN CARRIZO WAY	2013, 2008, 2006, 2001, 2000, 1996, 1991, 1985, 1982, 1980, 1978, 1975, 1974, 1970, 1968, 1966, 1965, 1964, 1963, 1962, 1960, 1957, 1955, 1950, 1946, 1945, 1942, 1940, 1936, 1935, 1931, 1930, 1926, 1925, 1922
750 SAN PABLO DR	2013, 2008, 2006, 2000, 1996, 1991, 1986, 1985, 1982, 1980, 1978, 1974, 1970, 1966, 1965, 1964, 1963, 1962, 1960, 1957, 1955, 1950, 1946, 1945, 1942, 1940, 1936, 1935, 1931, 1930, 1926, 1925, 1922
751 SAN PABIO DR	2013, 2008, 2006, 2001, 2000, 1996, 1991, 1985, 1982, 1980, 1978, 1975, 1974, 1970, 1968, 1966, 1965, 1964, 1963, 1962, 1960, 1957, 1955, 1950, 1946, 1945, 1942, 1940, 1936, 1935, 1931, 1930, 1926, 1925, 1922
751 SAN PABLO DR	2013, 2008, 2006, 2000, 1996, 1991, 1985, 1980, 1978, 1975, 1974, 1970, 1966, 1965, 1964, 1963, 1962, 1960, 1957, 1955, 1950, 1946, 1945, 1942, 1940, 1936, 1935, 1931, 1930, 1926, 1925, 1922
752 SAN CARRIZA WAY	2013, 2008, 2006, 2001, 2000, 1996, 1991, 1986, 1985, 1982, 1980, 1978, 1974, 1970, 1968, 1966, 1965, 1964, 1963, 1962, 1960, 1957, 1955, 1950, 1946, 1945, 1942, 1940, 1936, 1935, 1931, 1930, 1926, 1925, 1922
752 SAN CARRIZO WAY	2013, 2008, 2006, 2000, 1996, 1986, 1985, 1982, 1980, 1978, 1974, 1970, 1966, 1965, 1964, 1963, 1962, 1960, 1957, 1955, 1950, 1946, 1945, 1942, 1940, 1936, 1935, 1931, 1930, 1926, 1925, 1922
753 SAN CARRILO WAY	2013, 2008, 2006, 2001, 2000, 1996, 1991, 1986, 1985, 1982, 1980, 1978, 1974, 1970, 1968, 1966, 1965, 1964, 1963, 1962, 1960, 1957, 1955, 1950, 1946, 1945, 1942, 1940, 1936, 1935, 1931, 1930, 1926, 1925, 1922
753 SAN CARRIZO WAY	2013, 2008, 2006, 2000, 1996, 1985, 1980, 1978, 1975, 1974, 1970, 1966, 1965, 1964, 1963, 1962, 1960, 1957, 1955, 1950, 1946, 1945, 1942, 1940, 1936, 1935, 1931, 1930, 1926, 1925, 1922
754 SAN PABLO DR	2013, 2008, 2006, 2000, 1996, 1991, 1986, 1985, 1982, 1980, 1978, 1975, 1974, 1970, 1966, 1965, 1964, 1963, 1962, 1960, 1957, 1955, 1950, 1946, 1945, 1942, 1940, 1936, 1935, 1931, 1930, 1926, 1925, 1922
755 SAN PABLO DR	2013, 2008, 2006, 2000, 1996, 1985, 1980, 1978, 1975, 1974, 1970, 1966, 1965, 1964, 1963, 1962, 1960, 1957, 1955, 1950, 1946, 1945, 1942, 1940, 1936, 1935, 1931, 1930, 1926, 1925, 1922
756 SAN CARRIZO WAY	2013, 2008, 2006, 2000, 1996, 1985, 1982, 1980, 1978, 1974, 1970, 1966, 1965, 1964, 1963, 1962, 1960, 1957, 1955, 1950, 1946, 1945, 1942, 1940, 1936, 1935, 1931, 1930, 1926, 1925, 1922
757 SAN CARRIZO WAY	2013, 2008, 2006, 2000, 1996, 1985, 1982, 1980, 1978, 1975, 1974, 1970, 1966, 1965, 1964, 1963, 1962, 1960, 1957, 1955, 1950, 1946, 1945, 1942, 1940, 1936, 1935, 1931, 1930, 1926, 1925, 1922
760 SAN PABLO DR	2013, 2008, 2006, 2000, 1996, 1991, 1986, 1985, 1982, 1980, 1978, 1975, 1974, 1970, 1966, 1965, 1964, 1963, 1962, 1960, 1957, 1955, 1950, 1946, 1945, 1942, 1940, 1936, 1935, 1931, 1930, 1926, 1925, 1922
761 SAN PABLO DR	2013, 2008, 2006, 2000, 1996, 1991, 1986, 1985, 1982, 1980, 1978, 1974, 1970, 1966, 1965, 1964, 1963, 1962, 1960, 1957, 1955, 1950, 1946, 1945, 1942, 1940, 1936, 1935, 1931, 1930, 1926, 1925, 1922
761 SAN PAHLO DR	2013, 2008, 2006, 2001, 2000, 1996, 1991, 1986, 1985, 1982, 1980, 1978, 1974, 1970, 1968, 1966, 1965, 1964, 1963, 1962, 1960, 1957, 1955, 1950, 1946, 1945, 1942, 1940, 1936, 1935, 1931, 1930, 1926, 1925, 1922

FINDINGS

Address Researched	Address Not Identified in Research Source
762 SAN CARRIZO WAY	2013, 2008, 2006, 2000, 1996, 1985, 1980, 1978, 1974, 1970, 1966, 1965, 1964, 1963, 1962, 1960, 1957, 1955, 1950, 1946, 1945, 1942, 1940, 1936, 1935, 1931, 1930, 1926, 1925, 1922
763 SAN CARRIZO WAY	2013, 2008, 2006, 2000, 1996, 1991, 1985, 1980, 1978, 1974, 1970, 1966, 1965, 1964, 1963, 1962, 1960, 1957, 1955, 1950, 1946, 1945, 1942, 1940, 1936, 1935, 1931, 1930, 1926, 1925, 1922
764 SAN PABLO DR	2013, 2008, 2006, 2000, 1996, 1985, 1980, 1978, 1975, 1974, 1970, 1966, 1965, 1964, 1963, 1962, 1960, 1957, 1955, 1950, 1946, 1945, 1942, 1940, 1936, 1935, 1931, 1930, 1926, 1925, 1922
765 SAN PABLO DR	2013, 2008, 2006, 2000, 1996, 1985, 1982, 1980, 1978, 1975, 1974, 1970, 1966, 1965, 1964, 1963, 1962, 1960, 1957, 1955, 1950, 1946, 1945, 1942, 1940, 1936, 1935, 1931, 1930, 1926, 1925, 1922
766 SAN CARRIZO WAY	2013, 2008, 2006, 2000, 1996, 1985, 1980, 1978, 1974, 1970, 1966, 1965, 1964, 1963, 1962, 1960, 1957, 1955, 1950, 1946, 1945, 1942, 1940, 1936, 1935, 1931, 1930, 1926, 1925, 1922
767 SAN CARRIZO WAY	2013, 2008, 2006, 2000, 1996, 1991, 1986, 1985, 1982, 1980, 1978, 1975, 1974, 1970, 1966, 1965, 1964, 1963, 1962, 1960, 1957, 1955, 1950, 1946, 1945, 1942, 1940, 1936, 1935, 1931, 1930, 1926, 1925, 1922
767 SAN CARRLZO WAY	2013, 2008, 2006, 2001, 2000, 1996, 1991, 1986, 1985, 1982, 1980, 1978, 1974, 1970, 1968, 1966, 1965, 1964, 1963, 1962, 1960, 1957, 1955, 1950, 1946, 1945, 1942, 1940, 1936, 1935, 1931, 1930, 1926, 1925, 1922
770 SAN PABLO DR	2013, 2008, 2006, 2000, 1996, 1991, 1986, 1985, 1982, 1980, 1978, 1975, 1974, 1970, 1966, 1965, 1964, 1963, 1962, 1960, 1957, 1955, 1950, 1946, 1945, 1942, 1940, 1936, 1935, 1931, 1930, 1926, 1925, 1922
771 SAN PABLO DR	2013, 2008, 2006, 2000, 1996, 1991, 1985, 1980, 1978, 1974, 1970, 1966, 1965, 1964, 1963, 1962, 1960, 1957, 1955, 1950, 1946, 1945, 1942, 1940, 1936, 1935, 1931, 1930, 1926, 1925, 1922
772 SAN CARRIZO WAY	2013, 2008, 2006, 2000, 1996, 1985, 1982, 1980, 1978, 1975, 1974, 1970, 1966, 1965, 1964, 1963, 1962, 1960, 1957, 1955, 1950, 1946, 1945, 1942, 1940, 1936, 1935, 1931, 1930, 1926, 1925, 1922
773 SAN CARRIZO WAY	2013, 2008, 2006, 2000, 1996, 1985, 1982, 1980, 1978, 1975, 1974, 1970, 1966, 1965, 1964, 1963, 1962, 1960, 1957, 1955, 1950, 1946, 1945, 1942, 1940, 1936, 1935, 1931, 1930, 1926, 1925, 1922
774 SAN PABLO DR	2013, 2008, 2006, 2000, 1996, 1991, 1986, 1985, 1982, 1980, 1978, 1975, 1974, 1970, 1966, 1965, 1964, 1963, 1962, 1960, 1957, 1955, 1950, 1946, 1945, 1942, 1940, 1936, 1935, 1931, 1930, 1926, 1925, 1922
777 SAN CARRIZO WAY	2013, 2008, 2006, 2000, 1996, 1985, 1980, 1978, 1974, 1970, 1966, 1965, 1964, 1963, 1962, 1960, 1957, 1955, 1950, 1946, 1945, 1942, 1940, 1936, 1935, 1931, 1930, 1926, 1925, 1922
780 SAN PABLO DR	2013, 2008, 2006, 2000, 1996, 1991, 1986, 1985, 1982, 1980, 1978, 1974, 1970, 1966, 1965, 1964, 1963, 1962, 1960, 1957, 1955, 1950, 1946, 1945, 1942, 1940, 1936, 1935, 1931, 1930, 1926, 1925, 1922
784 SAN PABLO DR	2013, 2008, 2006, 2000, 1996, 1991, 1986, 1985, 1982, 1980, 1978, 1975, 1974, 1970, 1966, 1965, 1964, 1963, 1962, 1960, 1957, 1955, 1950, 1946, 1945, 1942, 1940, 1936, 1935, 1931, 1930, 1926, 1925, 1922
790 SAN PABLO DR	2013, 2008, 2006, 2000, 1996, 1991, 1985, 1980, 1978, 1974, 1970, 1966, 1965, 1964, 1963, 1962, 1960, 1957, 1955, 1950, 1946, 1945, 1942, 1940, 1936, 1935, 1931, 1930, 1926, 1925, 1922
810 SAN PABLO DR	2013, 2008, 2006, 2000, 1996, 1991, 1986, 1985, 1982, 1980, 1978, 1974, 1970, 1966, 1965, 1964, 1963, 1962, 1960, 1957, 1955, 1950, 1946, 1945, 1942, 1940, 1936, 1935, 1931, 1930, 1926, 1925, 1922

FINDINGS

Address Researched	Address Not Identified in Research Source
813 SAN RAFAEL CT	2013, 2008, 2006, 2000, 1996, 1991, 1986, 1985, 1982, 1980, 1978, 1975, 1974, 1970, 1968, 1966, 1965, 1964, 1963, 1962, 1960, 1957, 1955, 1950, 1946, 1945, 1942, 1940, 1936, 1935, 1931, 1930, 1926, 1925, 1922
814 SAN RAFAEL	2013, 2008, 2006, 2001, 2000, 1996, 1986, 1985, 1982, 1980, 1978, 1975, 1974, 1970, 1968, 1966, 1965, 1963, 1962, 1960, 1957, 1955, 1950, 1946, 1945, 1942, 1940, 1936, 1935, 1931, 1930, 1926, 1925, 1922
814 SAN RAFAEL CT	2013, 2008, 2006, 2000, 1996, 1991, 1986, 1985, 1982, 1980, 1978, 1975, 1974, 1970, 1968, 1966, 1965, 1964, 1963, 1962, 1960, 1957, 1955, 1950, 1946, 1945, 1942, 1940, 1936, 1935, 1931, 1930, 1926, 1925, 1922
820 SAN PABLO DR	2013, 2008, 2006, 2000, 1996, 1985, 1980, 1978, 1974, 1970, 1966, 1965, 1964, 1963, 1962, 1960, 1957, 1955, 1950, 1946, 1945, 1942, 1940, 1936, 1935, 1931, 1930, 1926, 1925, 1922
820 SAN RAFAEL CT	2013, 2008, 2006, 2000, 1996, 1991, 1986, 1985, 1982, 1980, 1978, 1975, 1974, 1970, 1968, 1966, 1965, 1964, 1963, 1962, 1960, 1957, 1955, 1950, 1946, 1945, 1942, 1940, 1936, 1935, 1931, 1930, 1926, 1925, 1922
823 SAN RAFAEL	2013, 2008, 2006, 2001, 2000, 1996, 1986, 1985, 1982, 1980, 1978, 1975, 1974, 1970, 1968, 1966, 1965, 1963, 1962, 1960, 1957, 1955, 1950, 1946, 1945, 1942, 1940, 1936, 1935, 1931, 1930, 1926, 1925, 1922
823 SAN RAFAEL CT	2013, 2008, 2006, 2000, 1996, 1991, 1986, 1985, 1982, 1980, 1978, 1975, 1974, 1970, 1968, 1966, 1965, 1964, 1963, 1962, 1960, 1957, 1955, 1950, 1946, 1945, 1942, 1940, 1936, 1935, 1931, 1930, 1926, 1925, 1922
826 SAN RAFAEL CT	2013, 2008, 2006, 2000, 1996, 1991, 1986, 1985, 1982, 1980, 1978, 1975, 1974, 1970, 1968, 1966, 1965, 1964, 1963, 1962, 1960, 1957, 1955, 1950, 1946, 1945, 1942, 1940, 1936, 1935, 1931, 1930, 1926, 1925, 1922
830 SAN PABLO DR	2013, 2008, 2006, 2000, 1996, 1986, 1985, 1980, 1978, 1974, 1970, 1966, 1965, 1964, 1963, 1962, 1960, 1957, 1955, 1950, 1946, 1945, 1942, 1940, 1936, 1935, 1931, 1930, 1926, 1925, 1922
831 SAN RAFAEL CT	2013, 2008, 2006, 2000, 1996, 1991, 1986, 1985, 1982, 1980, 1978, 1975, 1974, 1970, 1968, 1966, 1965, 1964, 1963, 1962, 1960, 1957, 1955, 1950, 1946, 1945, 1942, 1940, 1936, 1935, 1931, 1930, 1926, 1925, 1922
832 SAN RAFAEL	2013, 2008, 2006, 2001, 2000, 1996, 1986, 1985, 1982, 1980, 1978, 1974, 1970, 1968, 1966, 1965, 1963, 1962, 1960, 1957, 1955, 1950, 1946, 1945, 1942, 1940, 1936, 1935, 1931, 1930, 1926, 1925, 1922
832 SAN RAFAEL CT	2013, 2008, 2006, 2000, 1996, 1991, 1986, 1985, 1982, 1980, 1978, 1975, 1974, 1970, 1968, 1966, 1965, 1964, 1963, 1962, 1960, 1957, 1955, 1950, 1946, 1945, 1942, 1940, 1936, 1935, 1931, 1930, 1926, 1925, 1922
838 SAN RAFAEL CT	2013, 2008, 2006, 2000, 1996, 1991, 1986, 1985, 1982, 1980, 1978, 1975, 1974, 1970, 1968, 1966, 1965, 1964, 1963, 1962, 1960, 1957, 1955, 1950, 1946, 1945, 1942, 1940, 1936, 1935, 1931, 1930, 1926, 1925, 1922
840 SAN PABLO DR	2013, 2008, 2006, 2000, 1996, 1991, 1986, 1985, 1982, 1980, 1978, 1975, 1974, 1970, 1966, 1965, 1964, 1963, 1962, 1960, 1957, 1955, 1950, 1946, 1945, 1942, 1940, 1936, 1935, 1931, 1930, 1926, 1925, 1922
850 SAN PABLO DR	2013, 2008, 2006, 2000, 1996, 1985, 1980, 1978, 1974, 1970, 1966, 1965, 1964, 1963, 1962, 1960, 1957, 1955, 1950, 1946, 1945, 1942, 1940, 1936, 1935, 1931, 1930, 1926, 1925, 1922
860 SAN ARDO WAY	2013, 2008, 2006, 2000, 1996, 1985, 1980, 1978, 1974, 1970, 1966, 1965, 1964, 1963, 1962, 1960, 1957, 1955, 1950, 1946, 1945, 1942, 1940, 1936, 1935, 1931, 1930, 1926, 1925, 1922
868 SAN PABLO DR	2013, 2008, 2006, 2001, 2000, 1996, 1991, 1986, 1985, 1982, 1980, 1978, 1975, 1974, 1970, 1968, 1966, 1965, 1964, 1963, 1960, 1957, 1955, 1950, 1946, 1945, 1942, 1940, 1936, 1935, 1931, 1930, 1926, 1925, 1922

FINDINGS

Address Researched	Address Not Identified in Research Source
870 SAN ARDO WAY	2013, 2008, 2006, 2000, 1996, 1991, 1986, 1985, 1982, 1980, 1978, 1975, 1974, 1970, 1966, 1965, 1964, 1963, 1962, 1960, 1957, 1955, 1950, 1946, 1945, 1942, 1940, 1936, 1935, 1931, 1930, 1926, 1925, 1922
871 SAN SIMEON DR	2013, 2008, 2006, 2000, 1996, 1985, 1980, 1978, 1975, 1974, 1970, 1966, 1965, 1964, 1963, 1962, 1960, 1957, 1955, 1950, 1946, 1945, 1942, 1940, 1936, 1935, 1931, 1930, 1926, 1925, 1922
872 SAN SIMEON DR	2013, 2008, 2006, 2000, 1996, 1991, 1986, 1985, 1982, 1980, 1978, 1975, 1974, 1970, 1966, 1965, 1964, 1963, 1962, 1960, 1957, 1955, 1950, 1946, 1945, 1942, 1940, 1936, 1935, 1931, 1930, 1926, 1925, 1922
873 SAN ARDO WAY	2013, 2008, 2006, 2000, 1996, 1991, 1985, 1980, 1978, 1974, 1970, 1966, 1965, 1964, 1963, 1962, 1960, 1957, 1955, 1950, 1946, 1945, 1942, 1940, 1936, 1935, 1931, 1930, 1926, 1925, 1922
873 SAN SIMEON DR	2013, 2008, 2006, 2000, 1996, 1985, 1980, 1978, 1974, 1970, 1966, 1965, 1964, 1963, 1962, 1960, 1957, 1955, 1950, 1946, 1945, 1942, 1940, 1936, 1935, 1931, 1930, 1926, 1925, 1922
874 SAN ARDO WAY	2013, 2008, 2006, 2000, 1996, 1991, 1986, 1985, 1980, 1978, 1974, 1970, 1966, 1965, 1964, 1963, 1962, 1960, 1957, 1955, 1950, 1946, 1945, 1942, 1940, 1936, 1935, 1931, 1930, 1926, 1925, 1922
874 SAN SIMEON DR	2013, 2008, 2006, 2000, 1996, 1985, 1980, 1978, 1974, 1970, 1966, 1965, 1964, 1963, 1962, 1960, 1957, 1955, 1950, 1946, 1945, 1942, 1940, 1936, 1935, 1931, 1930, 1926, 1925, 1922
875 SAN ARDO WAY	2013, 2008, 2006, 2000, 1996, 1991, 1986, 1985, 1982, 1980, 1978, 1975, 1974, 1970, 1966, 1965, 1964, 1963, 1962, 1960, 1957, 1955, 1950, 1946, 1945, 1942, 1940, 1936, 1935, 1931, 1930, 1926, 1925, 1922
875 SAN RAFAEL AVE	2013, 2008, 2006, 2000, 1996, 1985, 1980, 1978, 1974, 1970, 1966, 1965, 1964, 1963, 1962, 1960, 1957, 1955, 1950, 1946, 1945, 1942, 1940, 1936, 1935, 1931, 1930, 1926, 1925, 1922
875 SAN SIMEON DR	2013, 2008, 2006, 2001, 2000, 1996, 1986, 1985, 1982, 1980, 1978, 1974, 1970, 1966, 1965, 1964, 1963, 1962, 1960, 1957, 1955, 1950, 1946, 1945, 1942, 1940, 1936, 1935, 1931, 1930, 1926, 1925, 1922
876 SAN ARDO WAY	2013, 2008, 2006, 2000, 1996, 1985, 1980, 1978, 1974, 1970, 1966, 1965, 1964, 1963, 1962, 1960, 1957, 1955, 1950, 1946, 1945, 1942, 1940, 1936, 1935, 1931, 1930, 1926, 1925, 1922
876 SAN RAFAEL AVE	2013, 2008, 2006, 2000, 1996, 1985, 1980, 1978, 1974, 1970, 1966, 1965, 1964, 1963, 1960, 1957, 1955, 1950, 1946, 1945, 1942, 1940, 1936, 1935, 1931, 1930, 1926, 1925, 1922
876 SAN RAFAEL AVE	2013, 2006, 2001, 2000, 1996, 1991, 1986, 1985, 1982, 1980, 1978, 1975, 1974, 1970, 1968, 1966, 1965, 1964, 1963, 1962, 1960, 1957, 1955, 1950, 1946, 1945, 1942, 1940, 1936, 1935, 1931, 1930, 1926, 1925, 1922
876 SAN SIMEON DR	2013, 2008, 2006, 2000, 1996, 1991, 1986, 1985, 1982, 1980, 1978, 1975, 1974, 1970, 1966, 1965, 1964, 1963, 1962, 1960, 1957, 1955, 1950, 1946, 1945, 1942, 1940, 1936, 1935, 1931, 1930, 1926, 1925, 1922
877 SAN ARDO WAY	2013, 2008, 2006, 2000, 1996, 1991, 1985, 1982, 1980, 1978, 1974, 1970, 1966, 1965, 1964, 1963, 1962, 1960, 1957, 1955, 1950, 1946, 1945, 1942, 1940, 1936, 1935, 1931, 1930, 1926, 1925, 1922
877 SAN RAFAEL AVE	2013, 2008, 2006, 2001, 2000, 1996, 1985, 1980, 1978, 1974, 1970, 1966, 1965, 1964, 1963, 1962, 1960, 1957, 1955, 1950, 1946, 1945, 1942, 1940, 1936, 1935, 1931, 1930, 1926, 1925, 1922
877 SAN SIMEON DR	2013, 2008, 2006, 2001, 2000, 1996, 1991, 1985, 1980, 1978, 1975, 1974, 1970, 1966, 1965, 1964, 1963, 1962, 1960, 1957, 1955, 1950, 1946, 1945, 1942, 1940, 1936, 1935, 1931, 1930, 1926, 1925, 1922

FINDINGS

Address Researched	Address Not Identified in Research Source
878 SAN ARDO WAY	2013, 2008, 2006, 2000, 1996, 1991, 1985, 1980, 1978, 1974, 1970, 1966, 1965, 1964, 1963, 1962, 1960, 1957, 1955, 1950, 1946, 1945, 1942, 1940, 1936, 1935, 1931, 1930, 1926, 1925, 1922
878 SAN RAFAEL AVE	2013, 2008, 2006, 2000, 1996, 1985, 1980, 1978, 1974, 1970, 1966, 1965, 1964, 1963, 1962, 1960, 1957, 1955, 1950, 1946, 1945, 1942, 1940, 1936, 1935, 1931, 1930, 1926, 1925, 1922
878 SAN SIMEON DR	2013, 2008, 2006, 2000, 1996, 1985, 1982, 1980, 1978, 1975, 1974, 1970, 1966, 1965, 1964, 1963, 1962, 1960, 1957, 1955, 1950, 1946, 1945, 1942, 1940, 1936, 1935, 1931, 1930, 1926, 1925, 1922
879 SAN ARDO WAY	2013, 2008, 2006, 2000, 1996, 1985, 1980, 1978, 1974, 1970, 1966, 1965, 1964, 1963, 1962, 1960, 1957, 1955, 1950, 1946, 1945, 1942, 1940, 1936, 1935, 1931, 1930, 1926, 1925, 1922
879 SAN RAFAEL AVE	2013, 2008, 2006, 2001, 2000, 1996, 1985, 1982, 1980, 1978, 1974, 1970, 1966, 1965, 1964, 1963, 1962, 1960, 1957, 1955, 1950, 1946, 1945, 1942, 1940, 1936, 1935, 1931, 1930, 1926, 1925, 1922
879 SAN SIMEON DR	2013, 2008, 2006, 2000, 1996, 1985, 1982, 1980, 1978, 1974, 1970, 1966, 1965, 1964, 1963, 1962, 1960, 1957, 1955, 1950, 1946, 1945, 1942, 1940, 1936, 1935, 1931, 1930, 1926, 1925, 1922
880 SAN ARDO WAY	2013, 2008, 2006, 2000, 1996, 1991, 1986, 1985, 1982, 1980, 1978, 1975, 1974, 1970, 1966, 1965, 1964, 1963, 1962, 1960, 1957, 1955, 1950, 1946, 1945, 1942, 1940, 1936, 1935, 1931, 1930, 1926, 1925, 1922
880 SAN CARRIZO WAY	2013, 2008, 2006, 2000, 1996, 1991, 1985, 1980, 1978, 1974, 1970, 1966, 1965, 1964, 1963, 1962, 1960, 1957, 1955, 1950, 1946, 1945, 1942, 1940, 1936, 1935, 1931, 1930, 1926, 1925, 1922
880 SAN RAFAEL AVE	2013, 2008, 2006, 2001, 2000, 1996, 1991, 1985, 1980, 1978, 1974, 1970, 1966, 1965, 1964, 1963, 1962, 1960, 1957, 1955, 1950, 1946, 1945, 1942, 1940, 1936, 1935, 1931, 1930, 1926, 1925, 1922
880 SAN RAFAEL AVE	2013, 2006, 2001, 2000, 1996, 1991, 1986, 1985, 1982, 1980, 1978, 1975, 1974, 1970, 1968, 1966, 1965, 1964, 1963, 1962, 1960, 1957, 1955, 1950, 1946, 1945, 1942, 1940, 1936, 1935, 1931, 1930, 1926, 1925, 1922
880 SAN SIMEON DR	2013, 2008, 2006, 2001, 2000, 1996, 1991, 1985, 1982, 1980, 1978, 1974, 1970, 1966, 1965, 1964, 1963, 1962, 1960, 1957, 1955, 1950, 1946, 1945, 1942, 1940, 1936, 1935, 1931, 1930, 1926, 1925, 1922
881 SAN ARDO WAY	2013, 2008, 2006, 2000, 1996, 1991, 1985, 1980, 1978, 1974, 1970, 1968, 1966, 1965, 1964, 1963, 1962, 1960, 1957, 1955, 1950, 1946, 1945, 1942, 1940, 1936, 1935, 1931, 1930, 1926, 1925, 1922
881 SAN RAFAEL AVE	2013, 2008, 2006, 2001, 2000, 1996, 1985, 1980, 1978, 1975, 1974, 1970, 1966, 1965, 1964, 1963, 1962, 1960, 1957, 1955, 1950, 1946, 1945, 1942, 1940, 1936, 1935, 1931, 1930, 1926, 1925, 1922
881 SAN SIMEON DR	2013, 2008, 2006, 2000, 1996, 1991, 1985, 1980, 1978, 1974, 1970, 1966, 1965, 1964, 1963, 1962, 1960, 1957, 1955, 1950, 1946, 1945, 1942, 1940, 1936, 1935, 1931, 1930, 1926, 1925, 1922
882 SAN ARDO WAY	2013, 2008, 2006, 2000, 1996, 1991, 1986, 1985, 1982, 1980, 1978, 1974, 1970, 1966, 1965, 1964, 1963, 1962, 1960, 1957, 1955, 1950, 1946, 1945, 1942, 1940, 1936, 1935, 1931, 1930, 1926, 1925, 1922
882 SAN CARRIZO WAY	2013, 2008, 2006, 2000, 1996, 1991, 1986, 1985, 1980, 1978, 1974, 1970, 1966, 1965, 1964, 1963, 1962, 1960, 1957, 1955, 1950, 1946, 1945, 1942, 1940, 1936, 1935, 1931, 1930, 1926, 1925, 1922
882 SAN CARRIZO WAY	2013, 2006, 2001, 2000, 1996, 1991, 1986, 1985, 1982, 1980, 1978, 1975, 1974, 1970, 1968, 1966, 1965, 1964, 1963, 1962, 1960, 1957, 1955, 1950, 1946, 1945, 1942, 1940, 1936, 1935, 1931, 1930, 1926, 1925, 1922

FINDINGS

Address Researched	Address Not Identified in Research Source
882 SAN RAFAEL AVE	2013, 2008, 2006, 2000, 1996, 1991, 1985, 1980, 1978, 1974, 1970, 1966, 1965, 1964, 1963, 1962, 1960, 1957, 1955, 1950, 1946, 1945, 1942, 1940, 1936, 1935, 1931, 1930, 1926, 1925, 1922
882 SAN SIMEON DR	2013, 2008, 2006, 2000, 1996, 1991, 1985, 1982, 1980, 1978, 1974, 1970, 1966, 1965, 1964, 1963, 1962, 1960, 1957, 1955, 1950, 1946, 1945, 1942, 1940, 1936, 1935, 1931, 1930, 1926, 1925, 1922
883 SAN RAFAEL AVE	2013, 2008, 2006, 2000, 1996, 1991, 1986, 1985, 1982, 1980, 1978, 1975, 1974, 1970, 1966, 1965, 1964, 1963, 1962, 1960, 1957, 1955, 1950, 1946, 1945, 1942, 1940, 1936, 1935, 1931, 1930, 1926, 1925, 1922
883 SAN RAFAEL AVE	2013, 2006, 2001, 2000, 1996, 1991, 1986, 1985, 1982, 1980, 1978, 1975, 1974, 1970, 1968, 1966, 1965, 1964, 1963, 1962, 1960, 1957, 1955, 1950, 1946, 1945, 1942, 1940, 1936, 1935, 1931, 1930, 1926, 1925, 1922
883 SAN SIMEON DR	2013, 2008, 2006, 2000, 1996, 1985, 1982, 1980, 1978, 1975, 1974, 1970, 1966, 1965, 1964, 1963, 1962, 1960, 1957, 1955, 1950, 1946, 1945, 1942, 1940, 1936, 1935, 1931, 1930, 1926, 1925, 1922
884 SAN ARDO WAY	2013, 2008, 2006, 2000, 1996, 1985, 1982, 1980, 1978, 1974, 1970, 1966, 1965, 1964, 1963, 1962, 1960, 1957, 1955, 1950, 1946, 1945, 1942, 1940, 1936, 1935, 1931, 1930, 1926, 1925, 1922
884 SAN CARRIZO WAY	2013, 2008, 2006, 2000, 1996, 1985, 1980, 1978, 1974, 1970, 1966, 1965, 1964, 1963, 1962, 1960, 1957, 1955, 1950, 1946, 1945, 1942, 1940, 1936, 1935, 1931, 1930, 1926, 1925, 1922
884 SAN CARRIZO WAY	2013, 2006, 2001, 2000, 1996, 1991, 1986, 1985, 1982, 1980, 1978, 1975, 1974, 1970, 1968, 1966, 1965, 1964, 1963, 1962, 1960, 1957, 1955, 1950, 1946, 1945, 1942, 1940, 1936, 1935, 1931, 1930, 1926, 1925, 1922
884 SAN RAFAEL AVE	2013, 2008, 2006, 2001, 2000, 1996, 1985, 1980, 1978, 1975, 1974, 1970, 1966, 1965, 1964, 1963, 1962, 1960, 1957, 1955, 1950, 1946, 1945, 1942, 1940, 1936, 1935, 1931, 1930, 1926, 1925, 1922
884 SAN SIMEON DR	2013, 2008, 2006, 2001, 2000, 1996, 1991, 1986, 1985, 1982, 1980, 1978, 1975, 1974, 1970, 1966, 1965, 1964, 1963, 1962, 1960, 1957, 1955, 1950, 1946, 1945, 1942, 1940, 1936, 1935, 1931, 1930, 1926, 1925, 1922
885 SAN ARDO WAY	2013, 2008, 2006, 2000, 1996, 1985, 1980, 1978, 1974, 1970, 1966, 1965, 1964, 1963, 1962, 1960, 1957, 1955, 1950, 1946, 1945, 1942, 1940, 1936, 1935, 1931, 1930, 1926, 1925, 1922
885 SAN RAFAEL AVE	2013, 2008, 2006, 2000, 1996, 1986, 1985, 1982, 1980, 1978, 1975, 1974, 1970, 1966, 1965, 1964, 1963, 1962, 1960, 1957, 1955, 1950, 1946, 1945, 1942, 1940, 1936, 1935, 1931, 1930, 1926, 1925, 1922
885 SAN SIMEON DR	2013, 2008, 2006, 2000, 1996, 1991, 1985, 1980, 1978, 1974, 1970, 1966, 1965, 1964, 1963, 1962, 1960, 1957, 1955, 1950, 1946, 1945, 1942, 1940, 1936, 1935, 1931, 1930, 1926, 1925, 1922
885 SAN SIMEON DR	2013, 2006, 2001, 2000, 1996, 1991, 1986, 1985, 1982, 1980, 1978, 1975, 1974, 1970, 1968, 1966, 1965, 1964, 1963, 1962, 1960, 1957, 1955, 1950, 1946, 1945, 1942, 1940, 1936, 1935, 1931, 1930, 1926, 1925, 1922
885 SAN SIMTEON DR	2013, 2008, 2006, 2001, 2000, 1996, 1991, 1986, 1985, 1982, 1980, 1978, 1974, 1970, 1968, 1966, 1965, 1964, 1963, 1962, 1960, 1957, 1955, 1950, 1946, 1945, 1942, 1940, 1936, 1935, 1931, 1930, 1926, 1925, 1922
886 SAN ARDO WAY	2013, 2008, 2006, 2000, 1996, 1991, 1986, 1985, 1982, 1980, 1978, 1975, 1974, 1970, 1968, 1966, 1965, 1964, 1963, 1962, 1960, 1957, 1955, 1950, 1946, 1945, 1942, 1940, 1936, 1935, 1931, 1930, 1926, 1925, 1922
886 SAN RAFAEL AVE	2013, 2008, 2006, 2001, 2000, 1996, 1986, 1985, 1982, 1980, 1978, 1974, 1970, 1966, 1965, 1964, 1963, 1962, 1960, 1957, 1955, 1950, 1946, 1945, 1942, 1940, 1936, 1935, 1931, 1930, 1926, 1925, 1922

FINDINGS

Address Researched	Address Not Identified in Research Source
886 SAN SIMEON DR	2013, 2008, 2006, 2000, 1996, 1991, 1986, 1985, 1982, 1980, 1978, 1975, 1974, 1970, 1968, 1966, 1965, 1964, 1963, 1962, 1960, 1957, 1955, 1950, 1946, 1945, 1942, 1940, 1936, 1935, 1931, 1930, 1926, 1925, 1922
887 SAN ARDO WAY	2013, 2008, 2006, 2000, 1996, 1985, 1982, 1980, 1978, 1974, 1970, 1966, 1965, 1964, 1963, 1962, 1960, 1957, 1955, 1950, 1946, 1945, 1942, 1940, 1936, 1935, 1931, 1930, 1926, 1925, 1922
888 SAN CARRIZO WAY	2013, 2008, 2006, 2000, 1996, 1986, 1985, 1982, 1980, 1978, 1975, 1974, 1970, 1966, 1965, 1964, 1963, 1962, 1960, 1957, 1955, 1950, 1946, 1945, 1942, 1940, 1936, 1935, 1931, 1930, 1926, 1925, 1922
890 SAN SIMEON DR	2013, 2008, 2006, 2000, 1996, 1991, 1986, 1985, 1982, 1980, 1978, 1975, 1974, 1970, 1968, 1966, 1965, 1964, 1963, 1962, 1960, 1957, 1955, 1950, 1946, 1945, 1942, 1940, 1936, 1935, 1931, 1930, 1926, 1925, 1922
894 SAN RAFAEL AVE	2013, 2008, 2006, 2000, 1996, 1991, 1986, 1985, 1982, 1980, 1978, 1975, 1974, 1970, 1968, 1966, 1965, 1964, 1963, 1962, 1960, 1957, 1955, 1950, 1946, 1945, 1942, 1940, 1936, 1935, 1931, 1930, 1926, 1925, 1922
896 SAN RAFAEL AVE	2013, 2008, 2006, 2000, 1996, 1991, 1986, 1985, 1982, 1980, 1978, 1975, 1974, 1970, 1968, 1966, 1965, 1964, 1963, 1962, 1960, 1957, 1955, 1950, 1946, 1945, 1942, 1940, 1936, 1935, 1931, 1930, 1926, 1925, 1922
909 SAN RAFAEL AVE	2013, 2008, 2006, 2000, 1996, 1986, 1985, 1982, 1980, 1978, 1974, 1970, 1966, 1965, 1964, 1963, 1962, 1960, 1957, 1955, 1950, 1946, 1945, 1942, 1940, 1936, 1935, 1931, 1930, 1926, 1925, 1922
909 SAN RAFAEL AVE	2006, 2001, 2000, 1996, 1991, 1986, 1985, 1982, 1980, 1978, 1975, 1974, 1970, 1968, 1966, 1965, 1964, 1963, 1962, 1960, 1957, 1955, 1950, 1946, 1945, 1942, 1940, 1936, 1935, 1931, 1930, 1926, 1925, 1922
909 TERRA BELLA AVE	2013, 2008, 2006, 2001, 2000, 1996, 1991, 1986, 1985, 1982, 1980, 1978, 1975, 1974, 1970, 1968, 1966, 1965, 1964, 1963, 1960, 1955, 1950, 1946, 1945, 1942, 1940, 1936, 1935, 1931, 1930, 1926, 1925, 1922
917 SAN RAFAEL AVE	2013, 2008, 2006, 2000, 1996, 1985, 1980, 1978, 1975, 1974, 1970, 1966, 1965, 1964, 1963, 1960, 1957, 1955, 1950, 1946, 1945, 1942, 1940, 1936, 1935, 1931, 1930, 1926, 1925, 1922
921 TERRA BELLA AVE	2013, 2008, 2006, 2001, 2000, 1996, 1991, 1986, 1985, 1982, 1980, 1978, 1975, 1974, 1970, 1968, 1966, 1965, 1964, 1963, 1960, 1957, 1955, 1950, 1946, 1945, 1942, 1940, 1936, 1935, 1931, 1930, 1926, 1925, 1922
921 TERRA BELLA DR	2013, 2008, 2006, 2001, 2000, 1996, 1991, 1986, 1985, 1982, 1980, 1978, 1975, 1974, 1970, 1968, 1966, 1965, 1964, 1963, 1962, 1960, 1955, 1950, 1946, 1945, 1942, 1940, 1936, 1935, 1931, 1930, 1926, 1925, 1922
935 TERRA BELLA AVE	2013, 2008, 2006, 2000, 1996, 1985, 1980, 1978, 1974, 1970, 1966, 1965, 1964, 1963, 1962, 1960, 1957, 1955, 1950, 1946, 1945, 1942, 1940, 1936, 1935, 1931, 1930, 1926, 1925, 1922
935 TERRA BELLA AVE	2013, 2006, 2001, 2000, 1996, 1991, 1986, 1985, 1982, 1980, 1978, 1975, 1974, 1970, 1968, 1966, 1965, 1964, 1963, 1962, 1960, 1957, 1955, 1950, 1946, 1945, 1942, 1940, 1936, 1935, 1931, 1930, 1926, 1925, 1922
939 SAN RAFAEL AVE	2013, 2008, 2006, 2000, 1996, 1980, 1978, 1974, 1970, 1966, 1965, 1964, 1963, 1960, 1957, 1955, 1950, 1946, 1945, 1942, 1940, 1936, 1935, 1931, 1930, 1926, 1925, 1922
939 SAN RAFAEL AVE	2006, 2001, 2000, 1996, 1991, 1986, 1985, 1982, 1980, 1978, 1975, 1974, 1970, 1968, 1966, 1965, 1964, 1963, 1962, 1960, 1957, 1955, 1950, 1946, 1945, 1942, 1940, 1936, 1935, 1931, 1930, 1926, 1925, 1922
939 TERRA BELLA AVE	2013, 2008, 2006, 2000, 1996, 1985, 1980, 1978, 1974, 1970, 1968, 1965, 1964, 1963, 1957, 1955, 1950, 1946, 1945, 1942, 1940, 1936, 1935, 1931, 1930, 1926, 1925, 1922

FINDINGS

Address Researched	Address Not Identified in Research Source
939 TERRA BELLA AVE	2006, 2001, 2000, 1996, 1991, 1986, 1985, 1982, 1980, 1978, 1975, 1974, 1970, 1968, 1966, 1965, 1964, 1963, 1962, 1960, 1957, 1955, 1950, 1946, 1945, 1942, 1940, 1936, 1935, 1931, 1930, 1926, 1925, 1922
941 TERRA BELLA AVE	2013, 2008, 2006, 2001, 2000, 1996, 1991, 1986, 1985, 1982, 1980, 1978, 1975, 1974, 1970, 1968, 1965, 1964, 1963, 1957, 1946, 1942, 1936, 1935, 1931, 1930, 1926, 1925, 1922
941 TERRA BELLA DR	2013, 2008, 2006, 2001, 2000, 1996, 1991, 1986, 1985, 1982, 1980, 1978, 1975, 1974, 1970, 1968, 1966, 1965, 1964, 1963, 1962, 1960, 1955, 1950, 1946, 1945, 1942, 1940, 1936, 1935, 1931, 1930, 1926, 1925, 1922
942 TERRA BELLA AVE	2013, 2008, 2006, 2001, 2000, 1996, 1986, 1985, 1982, 1980, 1978, 1974, 1970, 1968, 1965, 1964, 1963, 1962, 1946, 1942, 1936, 1935, 1931, 1930, 1926, 1925, 1922
942 TERRA BELLA DR	2013, 2008, 2006, 2001, 2000, 1996, 1991, 1986, 1985, 1982, 1980, 1978, 1975, 1974, 1970, 1968, 1966, 1965, 1964, 1963, 1962, 1960, 1955, 1950, 1946, 1945, 1942, 1940, 1936, 1935, 1931, 1930, 1926, 1925, 1922
943 SAN RAFAEL AVE	2013, 2008, 2006, 2000, 1996, 1985, 1982, 1980, 1978, 1974, 1970, 1966, 1965, 1964, 1963, 1960, 1955, 1950, 1946, 1945, 1942, 1940, 1936, 1935, 1931, 1930, 1926, 1925, 1922
943 TERRA BELLA AVE	2013, 2008, 2006, 2001, 2000, 1996, 1991, 1986, 1985, 1982, 1980, 1978, 1974, 1970, 1968, 1965, 1964, 1963, 1962, 1946, 1942, 1936, 1935, 1931, 1930, 1926, 1925, 1922
943 TERRA BELLA DR	2013, 2008, 2006, 2001, 2000, 1996, 1991, 1986, 1985, 1982, 1980, 1978, 1975, 1974, 1970, 1968, 1966, 1965, 1964, 1963, 1962, 1960, 1955, 1950, 1946, 1945, 1942, 1940, 1936, 1935, 1931, 1930, 1926, 1925, 1922
945 TERRA BELLA AVE	2013, 2008, 2006, 2001, 2000, 1996, 1991, 1986, 1985, 1982, 1980, 1978, 1975, 1974, 1970, 1968, 1965, 1964, 1963, 1962, 1946, 1942, 1940, 1936, 1935, 1931, 1930, 1926, 1925, 1922
946 TERRA BELLA AVE	2013, 2008, 2006, 2001, 2000, 1996, 1991, 1986, 1985, 1982, 1980, 1978, 1974, 1970, 1968, 1965, 1964, 1963, 1962, 1946, 1942, 1936, 1935, 1931, 1930, 1926, 1925, 1922
947 TERRA BELLA AVE	2013, 2008, 2006, 2001, 2000, 1996, 1986, 1985, 1982, 1980, 1978, 1975, 1974, 1970, 1968, 1965, 1964, 1963, 1962, 1957, 1946, 1942, 1936, 1935, 1931, 1930, 1926, 1925, 1922
948 TERRA BELLA AVE	2013, 2008, 2006, 2001, 2000, 1996, 1986, 1985, 1982, 1980, 1978, 1975, 1974, 1970, 1968, 1965, 1964, 1963, 1962, 1946, 1942, 1936, 1935, 1931, 1930, 1926, 1925, 1922
949 TERRA BELLA AVE	2013, 2008, 2006, 2001, 2000, 1996, 1986, 1985, 1982, 1980, 1978, 1974, 1970, 1968, 1965, 1964, 1963, 1962, 1946, 1942, 1936, 1935, 1931, 1930, 1926, 1925, 1922
950 TERRA BELLA AVE	2013, 2008, 2006, 2001, 2000, 1996, 1986, 1985, 1982, 1980, 1978, 1974, 1970, 1968, 1965, 1964, 1963, 1962, 1946, 1942, 1936, 1935, 1931, 1930, 1926, 1925, 1922
951 TERRA BELLA AVE	2013, 2008, 2006, 2001, 2000, 1996, 1991, 1986, 1985, 1982, 1980, 1978, 1975, 1974, 1970, 1966, 1965, 1964, 1963, 1962, 1960, 1957, 1955, 1950, 1946, 1945, 1942, 1940, 1936, 1935, 1931, 1930, 1926, 1925, 1922
953 TERRA BELLA AVE	2013, 2008, 2006, 2001, 2000, 1996, 1991, 1986, 1985, 1982, 1980, 1978, 1974, 1970, 1968, 1965, 1964, 1963, 1962, 1946, 1942, 1940, 1936, 1935, 1931, 1930, 1926, 1925, 1922
954 SAN RAFAEL AVE	2013, 2008, 2006, 2000, 1996, 1986, 1985, 1982, 1980, 1978, 1974, 1970, 1966, 1965, 1964, 1963, 1962, 1960, 1955, 1950, 1946, 1945, 1942, 1940, 1936, 1935, 1931, 1930, 1926, 1925, 1922

FINDINGS

Address Researched	Address Not Identified in Research Source
954 SAN RAFAEL AVE	2006, 2001, 2000, 1996, 1991, 1986, 1985, 1982, 1980, 1978, 1975, 1974, 1970, 1968, 1966, 1965, 1964, 1963, 1962, 1960, 1957, 1955, 1950, 1946, 1945, 1942, 1940, 1936, 1935, 1931, 1930, 1926, 1925, 1922
954 TERRA BELLA AVE	2013, 2008, 2006, 2001, 2000, 1996, 1986, 1985, 1982, 1980, 1978, 1974, 1970, 1968, 1965, 1964, 1963, 1962, 1946, 1942, 1936, 1935, 1931, 1930, 1926, 1925, 1922
955 SAN RAFAEL AVE	2013, 2008, 2006, 2000, 1996, 1986, 1985, 1980, 1978, 1974, 1970, 1966, 1965, 1964, 1963, 1960, 1955, 1950, 1946, 1945, 1942, 1940, 1936, 1935, 1931, 1930, 1926, 1925, 1922
956 TERRA BELLA AVE	2013, 2008, 2006, 2001, 2000, 1996, 1991, 1986, 1985, 1982, 1980, 1978, 1974, 1970, 1968, 1965, 1964, 1963, 1962, 1957, 1946, 1945, 1942, 1940, 1936, 1935, 1931, 1930, 1926, 1925, 1922
956 TERRA BELLA DR	2013, 2008, 2006, 2001, 2000, 1996, 1991, 1986, 1985, 1982, 1980, 1978, 1975, 1974, 1970, 1968, 1966, 1965, 1964, 1963, 1962, 1960, 1955, 1950, 1946, 1945, 1942, 1940, 1936, 1935, 1931, 1930, 1926, 1925, 1922
957 TERRA BELLA AVE	2013, 2008, 2006, 2001, 2000, 1996, 1991, 1986, 1985, 1982, 1980, 1978, 1974, 1970, 1968, 1965, 1964, 1963, 1962, 1946, 1942, 1936, 1935, 1931, 1930, 1926, 1925, 1922
958 TERRA BELLA AVE	2013, 2008, 2006, 2001, 2000, 1996, 1991, 1986, 1985, 1982, 1980, 1978, 1974, 1970, 1968, 1965, 1964, 1963, 1962, 1957, 1946, 1942, 1936, 1935, 1931, 1930, 1926, 1925, 1922
961 TERRA BELLA AVE	2013, 2008, 2006, 2001, 2000, 1996, 1991, 1986, 1985, 1982, 1980, 1978, 1974, 1970, 1968, 1965, 1964, 1963, 1962, 1946, 1942, 1936, 1935, 1931, 1930, 1926, 1925, 1922
962 TERRA BELLA AVE	2013, 2008, 2006, 2001, 2000, 1996, 1986, 1985, 1982, 1980, 1978, 1974, 1970, 1968, 1965, 1964, 1963, 1962, 1946, 1942, 1936, 1935, 1931, 1930, 1926, 1925, 1922
965 TERRA BELLA AVE	2013, 2008, 2006, 2001, 2000, 1996, 1986, 1985, 1982, 1980, 1978, 1974, 1970, 1968, 1965, 1964, 1963, 1962, 1946, 1942, 1936, 1935, 1931, 1930, 1926, 1925, 1922
966 TERRA BELLA AVE	2013, 2008, 2006, 2001, 2000, 1996, 1991, 1986, 1985, 1982, 1980, 1978, 1975, 1974, 1970, 1965, 1964, 1963, 1962, 1957, 1946, 1942, 1936, 1935, 1931, 1930, 1926, 1925, 1922
968 SAN RAFAEL AVE	2013, 2008, 2006, 2001, 2000, 1996, 1991, 1986, 1985, 1982, 1980, 1978, 1975, 1974, 1970, 1966, 1965, 1964, 1963, 1962, 1960, 1957, 1955, 1950, 1946, 1945, 1942, 1940, 1936, 1935, 1931, 1930, 1926, 1925, 1922
969 TERRA BELLA AVE	2013, 2008, 2006, 2001, 2000, 1996, 1991, 1986, 1985, 1982, 1980, 1978, 1974, 1970, 1968, 1965, 1964, 1963, 1962, 1946, 1942, 1936, 1935, 1931, 1930, 1926, 1925, 1922
970 TERRA BELLA AVE	2013, 2008, 2006, 2000, 1996, 1985, 1982, 1980, 1978, 1974, 1970, 1968, 1965, 1964, 1963, 1962, 1957, 1946, 1945, 1942, 1940, 1936, 1935, 1931, 1930, 1926, 1925, 1922
970 TERRA BELLA AVE	2006, 2001, 2000, 1996, 1991, 1986, 1985, 1982, 1980, 1978, 1975, 1974, 1970, 1968, 1966, 1965, 1964, 1963, 1962, 1960, 1957, 1955, 1950, 1946, 1945, 1942, 1940, 1936, 1935, 1931, 1930, 1926, 1925, 1922
970 TERRA BELLA DR	2013, 2008, 2006, 2001, 2000, 1996, 1991, 1986, 1985, 1982, 1980, 1978, 1975, 1974, 1970, 1968, 1966, 1965, 1964, 1963, 1962, 1960, 1955, 1950, 1946, 1945, 1942, 1940, 1936, 1935, 1931, 1930, 1926, 1925, 1922
973 TERRA BELLA AVE	2013, 2008, 2006, 2001, 2000, 1996, 1991, 1986, 1985, 1982, 1980, 1978, 1974, 1970, 1968, 1965, 1964, 1963, 1962, 1946, 1942, 1936, 1935, 1931, 1930, 1926, 1925, 1922

FINDINGS

Address Researched	Address Not Identified in Research Source
974 TERRA BELLA AVE	2013, 2008, 2006, 2001, 2000, 1996, 1991, 1986, 1985, 1982, 1980, 1978, 1974, 1970, 1968, 1965, 1964, 1963, 1962, 1946, 1942, 1936, 1935, 1931, 1930, 1926, 1925, 1922
975 TERRA BELLA AVE	2013, 2008, 2006, 2000, 1996, 1985, 1980, 1978, 1974, 1970, 1965, 1964, 1963, 1962, 1946, 1942, 1936, 1935, 1931, 1930, 1926, 1925, 1922
975 TERRA BELLA AVE	2006, 2001, 2000, 1996, 1991, 1986, 1985, 1982, 1980, 1978, 1975, 1974, 1970, 1968, 1966, 1965, 1964, 1963, 1962, 1960, 1957, 1955, 1950, 1946, 1945, 1942, 1940, 1936, 1935, 1931, 1930, 1926, 1925, 1922
976 TERRA BELLA AVE	2013, 2008, 2006, 2001, 2000, 1996, 1991, 1986, 1985, 1982, 1980, 1978, 1974, 1970, 1968, 1965, 1964, 1963, 1962, 1957, 1946, 1942, 1936, 1935, 1931, 1930, 1926, 1925, 1922
977 SAN RAFAEL AVE	2013, 2008, 2006, 2000, 1996, 1991, 1986, 1985, 1982, 1980, 1978, 1975, 1974, 1970, 1968, 1966, 1965, 1964, 1963, 1962, 1960, 1957, 1955, 1950, 1946, 1945, 1942, 1940, 1936, 1935, 1931, 1930, 1926, 1925, 1922
977 TERRA BELLA AVE	2013, 2008, 2006, 2001, 2000, 1996, 1991, 1986, 1985, 1982, 1980, 1978, 1975, 1974, 1970, 1968, 1965, 1964, 1963, 1962, 1946, 1942, 1936, 1935, 1931, 1930, 1926, 1925, 1922
978 TERRA BELLA AVE	2013, 2008, 2006, 2001, 2000, 1996, 1986, 1985, 1982, 1980, 1978, 1974, 1970, 1968, 1965, 1964, 1963, 1962, 1946, 1942, 1936, 1935, 1931, 1930, 1926, 1925, 1922
979 TERRA BELLA AVE	2013, 2008, 2006, 2001, 2000, 1996, 1991, 1986, 1985, 1982, 1980, 1978, 1974, 1970, 1968, 1965, 1964, 1963, 1962, 1946, 1942, 1936, 1935, 1931, 1930, 1926, 1925, 1922
980 SAN RAFAEL AVE	2013, 2008, 2006, 2000, 1996, 1991, 1986, 1985, 1982, 1980, 1978, 1975, 1974, 1970, 1968, 1966, 1965, 1964, 1963, 1962, 1960, 1957, 1955, 1950, 1946, 1945, 1942, 1940, 1936, 1935, 1931, 1930, 1926, 1925, 1922
980 TERRA BELLA AVE	2013, 2008, 2006, 2001, 2000, 1996, 1986, 1985, 1982, 1980, 1978, 1975, 1974, 1970, 1968, 1965, 1964, 1963, 1962, 1946, 1942, 1940, 1936, 1935, 1931, 1930, 1926, 1925, 1922
983 TERRA BELLA AVE	2013, 2008, 2006, 2001, 2000, 1996, 1986, 1985, 1982, 1980, 1978, 1974, 1970, 1968, 1965, 1964, 1963, 1962, 1957, 1946, 1942, 1936, 1935, 1931, 1930, 1926, 1925, 1922
984 TERRA BELLA AVE	2013, 2008, 2006, 2001, 2000, 1996, 1986, 1985, 1982, 1980, 1978, 1975, 1974, 1970, 1968, 1965, 1964, 1963, 1962, 1946, 1942, 1936, 1935, 1931, 1930, 1926, 1925, 1922
985 SAN RAFAEL AVE	2013, 2008, 2006, 2001, 2000, 1996, 1991, 1986, 1985, 1982, 1980, 1978, 1975, 1974, 1970, 1966, 1965, 1964, 1963, 1962, 1960, 1957, 1955, 1950, 1946, 1945, 1942, 1940, 1936, 1935, 1931, 1930, 1926, 1925, 1922
985 TERRA BELLA AVE	2013, 2008, 2006, 2000, 1996, 1985, 1980, 1978, 1974, 1970, 1966, 1965, 1964, 1963, 1962, 1960, 1957, 1955, 1950, 1946, 1945, 1942, 1940, 1936, 1935, 1931, 1930, 1926, 1925, 1922
985 TERRA BELLA AVE	2006, 2001, 2000, 1996, 1991, 1986, 1985, 1982, 1980, 1978, 1975, 1974, 1970, 1968, 1966, 1965, 1964, 1963, 1962, 1960, 1957, 1955, 1950, 1946, 1945, 1942, 1940, 1936, 1935, 1931, 1930, 1926, 1925, 1922
987 TERRA BELLA AVE	2013, 2008, 2006, 2001, 2000, 1996, 1991, 1986, 1985, 1982, 1980, 1978, 1975, 1974, 1970, 1968, 1965, 1964, 1963, 1962, 1946, 1942, 1936, 1935, 1931, 1930, 1926, 1925, 1922
988 TERRA BELLA AVE	2013, 2008, 2006, 2001, 2000, 1996, 1991, 1986, 1985, 1982, 1980, 1978, 1974, 1970, 1968, 1965, 1964, 1963, 1962, 1957, 1946, 1942, 1936, 1935, 1931, 1930, 1926, 1925, 1922

FINDINGS

Address Researched	Address Not Identified in Research Source
990 TERRA BELLA AVE	2013, 2008, 2006, 2000, 1996, 1991, 1986, 1985, 1982, 1980, 1978, 1975, 1974, 1970, 1968, 1966, 1965, 1964, 1963, 1962, 1960, 1957, 1955, 1950, 1946, 1945, 1942, 1940, 1936, 1935, 1931, 1930, 1926, 1925, 1922
990 TERRA BELLA AVE	2008, 2006, 2001, 2000, 1996, 1991, 1986, 1985, 1982, 1980, 1978, 1975, 1974, 1970, 1968, 1966, 1965, 1964, 1963, 1962, 1960, 1957, 1955, 1950, 1946, 1945, 1942, 1940, 1936, 1935, 1931, 1930, 1926, 1925, 1922

APPENDIX G

ESS Report Including Copies of Agency Files and Correspondence

Environmental Support Services
Environmental Research & Due Diligence Compliance
30251 Golden Lantern, #E-305, Laguna Niguel, CA 92677
Tel) 949-429-3564 • Fax) 949-429-3563
www.EnvironmentalSupportServices.com • Info@EnvironmentalSupportServices.com

March 8, 2017

Project Name: Mountain View

Geosyntec Consultants
2700 Ygnacio Valley Road, Suite 130
Walnut Creek, CA 94598

Attention: Sara Roy

Dear Ms. Roy

Attached is the Environmental (Hazardous/Toxic Waste) Records Search Summary of 918, 924 & 940 San Rafael Avenue ("Mountain View") site located in Mountain View, California. Environmental Support Services ("**ESS**") received the request on February 23, 2017 (See Appendix A). Should you have any questions regarding the summary, please call.

Sincerely,
Environmental Support Services

Shannon Castagno
Project Manager
Shannon@EnvironmentalSupportServices.com

Records Search Summary

Company:	Geosyntec Consultants
Project Name:	Mountain View
Attention:	Sara Roy
Street Address of Property:	918, 924 & 940 San Rafael Avenue Mountain View, CA

Santa Clara County Environmental Health Department

E-mailed request: 2-23-17, Contact: Public Records Section

ESS submitted a request for a records search concerning the Mountain View site to the Public Records Section, with the Santa Clara County Environmental Health Department (See Appendix B). **ESS** requested information concerning the utilization, manufacture, storage and/or discharge of hazardous materials/waste, and any information concerning previous or on-going site investigations/remediations pertaining to hazardous materials/waste. Melissa Belloso, with that department informed **ESS** February 23, 2017 that her department only had records for 924 San Rafael Avenue, Mountain View, CA (See Appendix B).

Santa Clara Valley Water District

E-mailed request: 2-23-17, Contact: Roberta Stewart

ESS submitted a request for a records search concerning the Mountain View site to Ms. Stewart, with the Santa Clara Valley Water District. **ESS** requested information concerning the storage of hazardous materials/waste, underground storage tanks and industrial waste discharge permits or violations for 918, 924 & 940 San Rafael Avenue, Mountain View, CA (See Appendix C). Mark Bilski, with that department informed **ESS** on February 27, 2017 that his department is no longer the lead agency for solvent and underground storage tank contamination files. He recommended that **ESS** contact the Santa Clara County Environmental Health Department (See Above), City of Mountain View Fire Department and Regional Water Quality Control Board (See Below) for further information.

Department of Toxic Substances Control (DTSC) – Region 2

E-mailed request: 2-23-17, Contact: Public Records Section

Previous contacts with the DTSC have disclosed that this office only collects and stores information (such as treatment, storage and disposal of hazardous waste) concerning sites which have existing businesses, industries, etc. present. **ESS** requested that the Public Records Section, with the DTSC, check the file room records for any files/information concerning 918, 924 & 940 San Rafael Avenue, Mountain View, CA (See Appendix D). As of March 8, 2017, the Public Records Section had not completed **ESS'** request. Should any information concerning the site surface, **ESS** will immediately forward it to Ms. Roy at the Geosyntec office.

City of Mountain View Fire Department – Fire Prevention

On-line request: 2-23-17, Contact: Public Records Section

ESS requested that the Public Records Section, with the City of Mountain View Fire Department, check their records concerning the storage of hazardous materials/waste and underground storage tanks with regards to the following: 918, 924 & 940 San Rafael Avenue, Mountain View, CA (See Appendix E). As of March 8, 2017, the Public Records Section had not completed **ESS'** request. Should any information concerning the site surface, **ESS** will immediately forward it to Ms. Roy at the Geosyntec office.

Cal Fire - Office of the State Fire Marshal

E-mailed request: 2-23-17, Contact: Pubic Records Request

ESS requested that the Public Records Section, with Cal Fire - Office of the State Fire Marshal, check their records concerning the storage of hazardous materials/waste, pipelines and underground storage tanks with regards to the following: 918, 924 & 940 San Rafael Avenue, Mountain View, CA (See Appendix F). Ashely Kephart, with that department informed **ESS** March 8, 2017 that her department only had records for the 924 San Rafael Avenue, Mountain View, CA (See Appendix F).

City of Mountain View Environmental Protection – Industrial Waste Division

On-line request: 2-23-17, Contact: Public Records Section

ESS requested that the Public Records Section, with the City of Mountain View Environmental Protection – Industrial Waste Division, check their records for any information concerning industrial waste discharge permits or violations for 918, 924 & 940 San Rafael Avenue, Mountain View, CA (See Appendix G). Margarita Herrera, with that City of Mountain View City Clerk's Office informed **ESS** March 7, 2017 that her department only had records for the 924 San Rafael Avenue, Mountain View, CA (See Appendix G).

City of Mountain View Building Department

On-line request: 2-23-17, Contact: Public Records Section

ESS requested that the Public Records Section, with the City of Mountain View Building Department, provide the building records (all building permits and certificates of occupancy) for 918, 924 & 940 San Rafael Avenue, Mountain View, CA (See Appendix H). Margarita Herrera, with that City of Mountain View City Clerk's Office provided **ESS** February 28, 2017 with all the available records for the addresses (See Appendix H). No further information concerning the site was obtained from the building department at the time of the investigation.

Bay Area Air Quality Management District (BAAQMD)

On-line request: 2-23-17, Contact: Rochelle Reed

ESS submitted a search request concerning active, inactive and sold files for 918, 924 & 940 San Rafael Avenue, Mountain View, CA to Ms. Reed at the BAAQMD (See Appendix I). She informed **ESS** February 27, 2017 that her department had no records for the 918, 924 & 940 San Rafael Avenue, Mountain View, CA (See Appendix I).

Regional Water Quality Control Board (RWQCB) – Bay Area Region

E-mailed request: 2-23-17, Contact: Melinda Wong

ESS requested that Ms Wong, with the RWQCB, provide the files for 918, 924 & 940 San Rafael Avenue, Mountain View, CA (See Appendix J). She informed **ESS** on March 3, 2017 that her department only had records for 924 San Rafael Avenue, Mountain View, CA. She referred **ESS** to Geotracker on the RWQCB website for the records.

Records Search completed by:

_____

Shannon Castagno
Project Manager
Environmental Support Services

The information provided in this report was obtained by a comprehensive examination of public records, public information and public servant communications. The degree of care performed by **ESS** is equivalent to that exercised by environmental companies performing similar records searches.

Appendix A

Environmental (Hazardous/Toxic Waste) Records Search
Order Form

From: Sara Roy [SRoy@Geosyntec.com]
Sent: Thursday, February 23, 2017 9:13 AM
To: Shannon@EnvironmentalSupportServices.com
Subject: 918, 924, and 940 San Rafael Ave

Good Morning Shannon,

I am emailing you to request your services for another site. The details are below.

Address Range for the Property:
918, 924, 940 San Rafael Ave, Mountain View, CA 94043

The tenant is **El Camino Paving Inc**

The site location is shown here:
https://www.google.com/maps/place/El+Camino+Paving+Inc/@37.4071905,-122.073554,328m/data=!3m1!1e3!4m5!3m4!1s0x0:0x98f8a0f0d18c1397!8m2!3d37.406974!4d-122.0732542

Please let me know if you have any questions.

Thank you!

Sara L. Roy
Senior Staff Geologist
2700 Ygnacio Valley Road, Suite 130
Walnut Creek, California 94598
Phone: 510.836.3034
Direct: 510.285.2731
Fax: 510.836.3036
Mobile: 207.330.9029
www.geosyntec.com

Geosyntec consultants
engineers | scientists | innovators

This electronic mail message contains information that (a) is or may be LEGALLY PRIVILEGED, CONFIDENTIAL, PROPRIETARY IN NATURE, OR OTHERWISE PROTECTED BY LAW FROM DISCLOSURE, and (b) is intended only for the use of the Addressee(s) named herein. If you are not the intended recipient, an addressee, or the person responsible for delivering this to an addressee, you are hereby notified that reading, using, copying, or distributing any part of this message is strictly prohibited. If you have received this electronic mail message in error, please contact us immediately and take the steps necessary to delete the message completely from your computer system.

Appendix B

Request for Records Search to the
Santa Clara County Environmental Health Department and
Response and Photocopies Obtained from that Agency

County of Santa Clara

Public Records Request Form

Please Print Legibly or Type

Name of Requestor:	Shannon Castagno
Agency/Company: (if applicable)	Environmental Support Services
Address:	30251 Golden Lantern, #E305, Laguna Niguel, CA 92677
Phone:	(949) 429-3564
Fax:	(949) 429-3563
Email:	Shannon@EnvironmentalSupportServices.com
Indicate the Best Way to Reach You:	E-mail/Phone

Requested Documents (Please be as specific as possible):

Site: 918, 924, 940 San Rafael Ave
Mountain View, CA 94043

ESS requests the following information concerning the subject address which your agency may have on file:

1. utilization, manufacture, storage, or discharge of hazardous materials/waste.
2. previous or on-going site investigations/remediations pertaining to hazardous materials/waste.
3. hazardous materials disclosures concerning the site.
4. pipelines.
5. information regarding underground storage tank present or previously found at the site.

Once the form is completed and printed, you can either email to dehweb@deh.sccgov.org or fax to (408) 286-3280.

FOR COUNTY USE ONLY:	
Date Received:	Initials:
Department Received:	
Date Submitted to Counsel:	

From: Belloso, Melissa [Melissa.Belloso@cep.sccgov.org]
Sent: Thursday, February 23, 2017 4:52 PM
To: SHANNON@ENVIRONMENTALSUPPORTSERVICES.COM
Subject: RE: RESPONSE TO RECORDS REQUEST#022317G
Attachments: CPRA REQ#022317G - 10356493_Documents.pdf; CPRA REQ#022317G - FA0204339.pdf

Good afternoon,

Thank you for your recent record request received on 02/23/17 for the following addresses in MOUNTAIN VIEW:

918 SAN RAFAEL AVENUE- NO RECORDS
924 SAN RAFAEL AVENUE- SEE ATTACHED
940 SAN RAFAEL AVENUE- NO RECORDS

Please note: electronically stored documents (eDocs) have been attached for your review.

Spill Reports Website – California Office of Emergency Services (Cal OES):

https://w3.calema.ca.gov/operational/malhaz.nsf/$defaultview

Additional electronic documents may be found on the following:
Local Oversight Program (LOP)
GEOTracker (GT)

Please be advised that in some cities, other participating agencies may be responsible for maintaining the type of files you requested. This link may be of assistance in determining who will have the documents you are looking for in the future:
UNIDOCS – Who regulates what in Santa Clara County

Best regards,
MELISSA BELLOSO
SENIOR OFFICE SPECIALIST
ENVIRONMENTAL HEALTH DEPT
408-918-3421 PHONE
MELISSA.BELLOSO@DEH.SCCGOV.ORG

Please consider the environment before printing this email.

NOTICE: This email message and/or its attachments may contain information that is confidential or restricted. It is intended only for the individuals named as recipients in the message. If you are NOT an authorized recipient, you are prohibited from using, delivering, distributing, printing, copying, or disclosing the message or content to others and must delete the message from your computer. If you have received this message in error, please notify the sender by return email.

WALTER ROLAND
Foreman

GRADING PAVING

EL CAMINO PAVING INC.
P O Box 62319 (408) 980-9933
Sunnyvale CA 94088-2319 (650) 965-7283
924 San Rafael Ave FAX (650) 965-7357
Mt. View CA 94043-1926 Lic #329094 walter@elcaminopaving.com

Daniel Campos
Mechanic
~~ESTEVAN L. ALVA~~
President
Cell (408) 4267339

GRADING PAVING

EL CAMINO PAVING, INC.
P O Box 62319 (408) 980-9933
Sunnyvale CA 94088-2319 (650) 965-7283
924 San Rafael Ave FAX (650) 965-7357
Mt. View CA 94043-1926 Lic #329094

County of Santa Clara
Department of Environmental Health
Hazardous Materials Compliance Division (HMCD)
1555 Berger Drive Suite 300
San Jose CA 95112 2716
(408) 918 3400 Fax (408) 280 6479 www.EHinfo.org

2007 JUL 17 PM 2 22

CO/PR/TA ID	DATE	SC	Time

Reviewed By 2 4 2007

OFFICIAL NOTICE OF INSPECTION

Facility Name **El Camino Paving Inc.**	Inspection Date 5/30/07
Site Address **924 San Rafael Ave. Mountain View**	Employee No **10071**
Contact Person(s) **Walter Roland- Foreman**	☐ Samples Taken ☐ Photographs Taken
Inspection Type ☐ Hazardous Materials Storage ☒ Hazardous Waste Generator ☐ HazMat Business Plan ☐ HazWaste Tiered Permit ☐ Underground Storage Tank ☐ Cal ARP ☐ A/G Storage Tank (SPCC Plan) ☐ Toxic Gas	Hazardous Waste Generator Type ☒ < 1 000 Kg./mo ☐ ≥ 1 000 Kg /mo ☐ CESQG ☐ Satellite Only ☐ Silver Only ☐ N/A

VIOLATIONS Codes noted below in the "Violation Codes" column represent specific violations of State law and/or local Ordinance These codes are defined in the attached Violation Codes document(s) Time granted for correction of violations does not preclude any enforcement action by this Department or other agencies. This facility may be subject to reinspection at any time.

Consent to Inspect Given By **Walter Roland**

Violation Codes	Summary of Violations, Notice to Comply, Observations, and Required Corrective Actions	Corrective Actions Taken
2201	Observed miscellaneous waste paints, aerosol can, etc stored inside the	All Paints were
	flammable cabinet in the maintenance area. In addition, in the back part	removed From
	of the yard, leaning against the fence I observed 2 X 5 gal buckets (one	Flammable Cab
	metal bucket) with unknown substance inside Make a hazardous waste	MANIFEST ~~[illegible]~~
	determination on the above waste streams If the above materials cannot	~~[illegible]~~ is atached
	be re used discard them as hazardous waste A Small Business Program	TO inspection
	brochure was provided	sheet manifest
		reviewed · discarded AO
2206	The following containers, drums, ~~and tank~~ AO were storing hazardous waste	All drumps have
2209	and were missing information on the hazardous waste label or were	been labeled with
	mising the label completely In some instances the containers were open	stickers and sealed
	- 4 X 55gal used oil drums, 2-3 drums were open	closed
	~~- an above ground tank (AGT) storing used oil~~ AO	according to Mr
	- 1 X 55 gal waste coolant drum , open	Campos tank
	- 1 X 5 gal bucket storing used oil, open	is virgin oil
	All containers storing hazardous waste must be labeled as required on the	not waste.
	violation code sheet and must be closed at all times unless when adding	

All violations must be corrected within 30 days of the inspection date unless noted otherwise, above Section 25404 1 2(c)(1) of California Health and Safety Code (HSC) requires that you write a brief description of the corrective actions you have taken to bring this facility into compliance and submit it to HMCD within 5 days of achieving compliance, or within 35 days of the inspection date whichever comes first *(Note Detailed instructions on actions you must take are printed on the reverse side of this page)*

Received by [signature] Inspected by **Ana Ortiz** AO Entered by _____

Certification I certify under penalty of perjury that this facility has complied with directives specified in this Notice to Comply

Signature of Owner/Operator _____ Title _____ Date ___/___/___

FACILITY SENDS YELLOW COPY TO AGENCY KEEPS PINK COPY

7044 REV 8/06

THE OFFICIAL NOTICE OF INSPECTION EXPLAINED

This Official Notice of Inspection (NOI) describes the findings made during the inspection including all violations and any actions that must be taken by the facility to correct the violations All violations must be corrected within 30 days of the inspection date unless noted otherwise by the inspector

Within five working days of achieving compliance or within 35 days of the inspection whichever comes first you must submit a written response which describes the corrective actions you have taken or — for those violations which are impossible to correct within 30 days — propose to take in order to bring your facility into compliance Where proposed corrective actions are described you must specify a date by which you expect each violation to be corrected After you have addressed each violation complete the certification box located at the bottom of page 1 of the NOI **Your description of corrective actions taken along with your signed certification of the NOI and any required supporting documents will serve as your written response to this Notice to Comply** Your response must be mailed to Santa Clara County Hazardous Materials Compliance Division (HMCD) at 1555 Berger Drive Suite 300 San Jose CA 95112 2716 The effective date of the certification that any violation has been corrected is the date that it is postmarked

What Does the Information in Each Column Mean?

Violation Code Codes listed in this column identify specific violations of laws regulations or codes which were observed during this inspection Definitions of Violation Codes are listed on the attached Violation Codes document(s)

Summary of Violations, Notice to Comply Observations and Required Corrective Actions Information noted in this column describes the circumstances of any violations noted in the first column and describes how the violations may be corrected Additionally the inspector may use this space to note any additional observations resulting from the inspection

Corrective Actions Taken This column on the NOI has been provided so that you can note how you have corrected or propose to correct each violation Where proposed corrective actions are described you must specify a date by which you expect each violation to be corrected If more space is needed attach additional pages

Why Were Two Copies of the Notice of Inspection Given to Me?

You have been given two copies so you will have a copy for your own records after you submit your written response to HMCD **Do not separate the copies until you have described all of your corrective actions and signed the certification box on page 1 The yellow copy of each page must be returned to HMCD The pink copy is for your records**

What if I Disagree With a Violation Noted on the Notice of Inspection?

If you disagree with any violation listed in this NOI you must submit a written Notice of Disagreement to HMCD within 30 days of the inspection date Address such notices to the attention of the inspector who cited the violation In your Notice of Disagreement, you must explain in detail why you believe the violation does not exist. If there is sufficient space you may use the "Corrective Actions Taken" column of this NOI to dispute violations

What About Photographs or Samples Taken During the Inspection?

If samples were taken split samples will be given to you upon request Since this NOI was prepared and given to you at the end of the inspection any photographs and sampling or laboratory results associated with the inspection were not yet available A copy of any photographs and/or analytical results from sampling taken during this inspection will be provided to you upon written request Other pertinent information derived from the inspection is attached to this NOI Photographs and sample results may be withheld in the event of a criminal investigation or other ongoing investigation

****

- **Per HSC §§25187 8(b) and 25404 1 2(c) failure to sign the certification on this Notice to Comply and return it to HMCD is a violation of State law**
- **Per HSC §25404 1 2(c)(2) a false statement that compliance has been achieved is a misdemeanor**
- **Per HSC §25191(b), a false statement that hazardous waste compliance has been achieved is a violation of State law punishable by a fine of not less than $2 000 or more than $25,000 and/or imprisonment in the county jail for up to one year**
- **Per HSC §§25299(a)(8) and (b)(7), a false statement that underground storage tank compliance has been achieved is a violation of State law punishable by a fine of not less than $500 or more than $5,000**
- **Per HSC §§25187 8(i) HMCD has the right to require the submittal of reasonable and necessary documentation in support of any claim of compliance made by your facility**

County of Santa Clara
Environmental Resources Agency
Department of Environmental Health
Hazardous Materials Compliance Division

1555 Berger Drive, Suite 300
San Jose CA 95112 2716
(408) 918 3400 Fax (408) 280-6479
www.EHinfo org

OFFICIAL NOTICE OF INSPECTION

2007 JUL 17 PM 2 13 (Continuation Page)

Facility Name El Camino Paving Inc. **Inspection Date** 5/30/07

Violation Codes	Summary of Violations, Notice to Comply, Observations, and Required Corrective Actions	Corrective Actions Taken
Cont	or removing waste Label containers, drums, and tank as required on	
	the violation code sheet and keep containers and drums closed at all	
	times Labels were provided	
2204	Currently this facility is operating with an inactive EPA ID#	Faxed form
	CAL000045158 Re-activate your EPA ID number with the State In	was sent
	the meantime do not dispose of any hazardous waste until your EPA	on 5/31/07
	ID# becomes activate it A sample form was provided	
2210	Based on my observations and the type of violations weekly	we had a safety
	inspections are not being conducted of the hazardous waste storage	meeting with the
	area. Begin conducting weekly inspections It is recommended that	employees, and
	you keep a log of inspections for proof A sample form was provided.	weekly inspections and
		sheet will be completed
2212	Observed used oil inside the secondary containment, observed spills	weekly [illegible] started
	through out the facility, observed saturated oily-debris not being	
	cleaned up properly Clean up spills immediately Keep secondary	we covered cleaned
	containment dry from free liquids and lastly clean up saturated debris	up absorbent and
	after each spill, do not let it stand for long periods of time in order to	oily debris through
	avoid the spread of the contaminated debris outside the facility	the yard. during
		safety meeting
~~2216~~	I could not inspect the secondary containment for the above ground	
	used oil tank or around the tank, due to all the clutter that was	
NO	present(ie , tools, tires, drums, etc) Additionally, I could not inspect	
WASTE	some of the waste drums because there was no aisle space Aisle	
OIL	space must be maintained for movement of personnel and response	
TANK	equipment Make aisle space available and clean out secondary	
	containment	

Received by [signature] Inspected by **Ana Ortiz** AO

FACILITY SENDS YELLOW COPY TO AGENCY KEEPS PINK COPY

County of Santa Clara
Environmental Resources Agency
Department of Environmental Health
Hazardous Materials Compliance Division

1555 Berger Drive Suite 300
San Jose, CA 95112 2716
(408) 918-3400 Fax (408) 280-6479
www.EHinfo org

OFFICIAL NOTICE OF INSPECTION

2007 JUL 17 PM 2:43

(Continuation Page)

Facility Name El Camino Paving Inc **Inspection Date** 5/30/07

Violation Codes	Summary of Violations, Notice to Comply, Observations, and Required Corrective Actions	Corrective Actions Taken
2240	Based on the hazardous waste label the last time used oily debris was picked up was on 10/26/04 The drum is full This exceeds the accumulation time limit of 180 days for a hazardous waste generator of less than 1,000 kilograms (2,200 pounds) of hazardous waste per month Dispose of oily debris within 30 days and provide a copy of a hazardous waste disposal receipt to my office In the future do not exceed 180 days	old absorbent has been picked up manifest is enclosed - manifest renewed & discarded AO
2242	Posting of emergency information and location of fire extinguisher and spill control equipment was not available during this inspection Post emergency procedures as required on the violation code sheet	emergency info. and fire ext., spill control was discussed at meeting
2243	Based on my observations, type and number of violations personnel handling hazardous waste is not thoroughly familiar with hazardous waste handling and emergency procedures Personnel handling hazardous waste must be trained, obtain training A brochure was left for the Self- Audit training class	A registration form was submitted during this inspection AO
~~2245~~ NO used oil tank	The hazardous waste tank is not being inspected as required on the violation code sheet. Begin inspecting tank as required (See attached checklist)	
2277	Observed a broken flourescent lamp not packaged properly and not labeled as "Universal Waste" Broken and used lamps must be packaged properly Packaged used lamp as required and recycle it under "Universal Waste" requirements Universal waste can be accumulated on-site for 1 year A Small Business Program brochure was provided	a universal waste drum has been provided. add for flourescent lights and household Batteries

Received by [signature] Inspected by **Ana Ortiz** A O

FACILITY SENDS YELLOW COPY TO AGENCY, KEEPS PINK COPY

County of Santa Clara
Environmental Resources Agency
Department of Environmental Health
Hazardous Materials Compliance Division

1555 Berger Drive Suite 300
San Jose CA 95112 2716
(408) 918 3400 Fax (408) 280-6479
www.EHinfo org

OFFICIAL NOTICE OF INSPECTION
(Continuation Page)

2007 JUL 17 PM 2:23

Facility Name El Camino Paving Inc. Inspection Date 5/30/07

Violation Codes	Summary of Violations, Notice to Comply, Observations, and Required Corrective Actions	Corrective Actions Taken
2244	Manifest #23774475 w/ shipment date 05/24/05 a blue copy was not mail to the State. Mail copy to the State immediately.	This was mailed to the State today 05/30/07 during the inspection discarded AO
2223	A written compliance was not received for the last inspection on 4/29/03. Submit yellow copy of inspection report to my office when corrective actions have taken place.	
	NOTE: This inspection began on 5/16/07 concluded on this date	
	Based on the disposal receipts this facility generates about 5.5 tons of hazardous waste per year.	
	Shop rags must be managed as hazardous waste or laundered through a laundry service. Notify our Agency how you will manage this waste stream in the future.	A drum was supplied for old rags, shop Hazards will pick-up when needed

Received by [signature] Inspected by [signature]

FACILITY SENDS YELLOW COPY TO AGENCY KEEPS PINK COPY

County of Santa Clara
Environmental Resources Agency
Department of Environmental Health
Hazardous Materials Compliance Division

1555 Berger Drive, Suite 300
San Jose CA 95112 2716
(408) 918-3400 Fax (408) 280-6479
www EHinfo org

OFFICIAL NOTICE OF INSPECTION

(Continuation Page) 2007 JUL 17 PM 2 23

Facility Name El Camino Paving Inc. **Inspection Date** 5/30/07

Violation Codes	Summary of Violations, Notice to Comply, Observations, and Required Corrective Actions	Corrective Actions Taken
2268	Based on the label on the drained used oil filters drum, the last time it was picked up was on 3/02/06 This exceeds the accumulation time of 1 year Dispose of drained used oil filters immediately and provide a copy of the disposal receipt to my office for proof of disposal In the future do not exceed the accumulation time limit of 1 year	Drained used oil filters were picked up on 5/22/07 [illegible] AO. discarded AO
2240 Cont 2276	Based on the record review. hazardous waste disposal receipts provided waste coolant has not been disposed of in the past 3 years This exceeds the accumulation time limit of 180 days as mentioned before 'Dispose of waste coolant immediately. provide copies of your disposal receipts to my office for proof of disposal Do not exceed the accumulation time limit in the future	Old Anti-Freeze has been picked-up and will be picked up every 180 days manifest is enclosed manifest received discarded AO
2276 2201 Cont	In 3/18/04 oily-water from the oily-water separator was shipped out as "non-hazardous waste" liquid. In 2005 - present oily water has been shipped out as a "non-RCRA hazardous waste" liquid. Waste stream needs to be shipped. classified accordingly if not a hazardous waste determination needs to be made in the future	We will talk to American Valley waste to determine exactly what is being shipped out?

Received by [signature] Inspected by Ana Ortiz AO

FACILITY SENDS YELLOW COPY TO AGENCY KEEPS PINK COPY

HMCD Application Coding and Computer Input Document (CID)

(Information in Red Font or Otherwise Highlighted Requires Data Entry)

☐ New Facility/Owner ☐ Facility Closed/Sold ☐ Add Record(s) ☒ Modify Record(s) ☐ Invoice Adjustment

Facility Name **EL CAMINO PAVING INC**

Site Address **924 SAN RAFAEL AVE** City **MOUNTAIN VIEW**

FACILITY Facility ID **FA0204339** Facility Owner ID **OW0120951**

Care of City Code ##722 ✓

Postal Address (line 1)

Postal Address (line 2)

City State Zip Last HMIRRP

Business Code Business Type

GENERAL HEALTH PROGRAM & GENERAL PERMIT

Designated Employee (Inspector) Mail to

Set Date of Last Billing as for effective

Program (PR) or Tank (TA) Record ID	Program Element	Current Status	Discount Code	Permit Status	Permit Type
PR0313896	2205				

Create Special Program/Surcharge Records PE - 2206 TO 2205 ✓ OK

☐ Other PE(s)

Permit is Valid from Permit is Valid to

SWITCH FACILITY / PROGRAM RECORD(S)

	Owner Name	Owner ID #	Facility ID #	Program ID #
From				
To				

ACCOUNTING Account ID Bill/Rebill Now?

Account Status Set A/R Mailing Code To

Fiscal Adjustment Information

Invoice ID Adjusted Amount Invoice ID Adjusted Amount.

Reason(s) for Adjustment *(Check all that apply)*

☐ Close Account ☐ Delete Charge ☐ Ownership Change ☐ Refer to DOR, ☐ Refund ☐ Waive Delinquency

☐ Transfer Payment FROM Invoice ID TO Invoice ID

☐ Other (describe)

COMMENTS Per inspection conducted on 5/16/07 change PE to 2205

Prepared by Ana Ortiz AO **Date** 6/7/2007

Senior/Manager Initials CB **Date** 6-11-07 **Input by** JR **Date** 6/12/07

County of Santa Clara

Department of Environmental Health
Hazardous Materials Compliance Division (HMCD)
1555 Berger Drive Suite 300
San Jose CA 95112 2716
(408) 918 3400 Fax (408) 280-6479 www EHinfo org

CO/PR/TA ID	F	SC	Time
PR0313896	2206	002	90

OFFICIAL NOTICE OF INSPECTION

Facility Name	**El Camino Paving Inc.**	Inspection Date	5/30/07
Site Address	**924 San Rafael Ave. Mountain View**	Employee No	**10071**
Contact Person(s)	**Walter Roland- Foreman**	☐ Samples Taken ☐ Photographs Taken	
Inspection Type	☐ Hazardous Materials Storage ☒ Hazardous Waste Generator ☐ HazMat Business Plan ☐ HazWaste Tiered Permit ☐ Underground Storage Tank ☐ Cal ARP ☐ A/G Storage Tank (SPCC Plan) ☐ Toxic Gas	Hazardous Waste Generator Type	☒ < 1 000 Kg./mo ☐ ≥ 1 000 Kg./mo ☐ CESQG ☐ Satellite Only ☐ Silver Only ☐ N/A

VIOLATIONS Codes noted below in the "Violation Codes" column represent specific violations of State law and/or local Ordinance These codes are defined in the attached Violation Codes document(s) Time granted for correction of violations does not preclude any enforcement action by this Department or other agencies This facility may be subject to reinspection at any time. Consent to Inspect Given By **Walter Roland**

Violation Codes	Summary of Violations Notice to Comply, Observations, and Required Corrective Actions	Corrective Actions Taken
2201	Observed miscellaneous waste paints, aerosol can, etc stored inside the	
	flammable cabinet in the maintenance area. In addition, in the back part	
	of the yard, leaning against the fence I observed 2 X 5 gal buckets (one	
	metal bucket) with unknown substance inside Make a hazardous waste	
	determination on the above waste streams If the above materials cannot	
	be re-used discard them as hazardous waste A Small Business Program	
	brochure was provided.	
2206	The following containers drums, ~~and tank~~ were storing hazardous waste	
2209	and were missing information on the hazardous waste label or were	
	missing the label completely In some instances the containers were open	
	- 4 X 55gal used oil drums, 2-3 drums were open	
	~~- an above ground tank (AGT) storing used oil~~ AD	According to Mr
	- 1 X 55 gal waste coolant drum , open	Campos tank
	- 1 X 5 gal bucket storing used oil, open	is virgin oil
	All containers storing hazardous waste must be labeled as required on the	& not waste.
	violation code sheet and must be closed at all times unless when adding	

All violations must be corrected within 30 days of the inspection date unless noted otherwise above Section 25404 1 2(c)(1) of California Health and Safety Code (HSC) requires that you write a brief description of the corrective actions you have taken to bring this facility into compliance and submit it to HMCD within 5 days of achieving compliance or within 35 days of the inspection date, whichever comes first. (*Note Detailed instructions on actions you must take are printed on the reverse side of this page*)

Received by _____ Inspected by **Ana Ortiz** AD Entered by VOON

Certification I certify under penalty of perjury that this facility has complied with directives specified in this Notice to Comply

Signature of Owner/Operator _____ Title _____ Date ___/___/___

FACILITY SENDS YELLOW COPY TO AGENCY KEEPS PINK COPY

2044 REV 8/06

THE OFFICIAL NOTICE OF INSPECTION EXPLAINED

This Official Notice of Inspection (NOI) describes the findings made during the inspection including all violations and any actions that must be taken by the facility to correct the violations All violations must be corrected within 30 days of the inspection date unless noted otherwise by the inspector

Within five working days of achieving compliance or within 35 days of the inspection whichever comes first you must submit a written response which describes the corrective actions you have taken or — for those violations which are impossible to correct within 30 days — propose to take in order to bring your facility into compliance Where proposed corrective actions are described you must specify a date by which you expect each violation to be corrected After you have addressed each violation complete the certification box located at the bottom of page 1 of the NOI **Your description of corrective actions taken, along with your signed certification of the NOI and any required supporting documents, will serve as your written response to this Notice to Comply** Your response must be mailed to Santa Clara County Hazardous Materials Compliance Division (HMCD) at 1555 Berger Drive Suite 300 San Jose CA 95112 2716 The effective date of the certification that any violation has been corrected is the date that it is postmarked

What Does the Information in Each Column Mean?

Violation Code Codes listed in this column identify specific violations of laws regulations or codes which were observed during this inspection Definitions of Violation Codes are listed on the attached Violation Codes document(s)

Summary of Violations, Notice to Comply, Observations, and Required Corrective Actions Information noted in this column describes the circumstances of any violations noted in the first column and describes how the violations may be corrected Additionally the inspector may use this space to note any additional observations resulting from the inspection

Corrective Actions Taken This column on the NOI has been provided so that you can note how you have corrected or propose to correct each violation Where proposed corrective actions are described you must specify a date by which you expect each violation to be corrected If more space is needed attach additional pages

Why Were Two Copies of the Notice of Inspection Given to Me?

You have been given two copies so you will have a copy for your own records after you submit your written response to HMCD **Do not separate the copies until you have described all of your corrective actions and signed the certification box on page 1 The yellow copy of each page must be returned to HMCD The pink copy is for your records.**

What if I Disagree With a Violation Noted on the Notice of Inspection?

If you disagree with any violation listed in this NOI you must submit a written Notice of Disagreement to HMCD within 30 days of the inspection date Address such notices to the attention of the inspector who cited the violation In your Notice of Disagreement you must explain in detail why you believe the violation does not exist If there is sufficient space you may use the 'Corrective Actions Taken column of this NOI to dispute violations

What About Photographs or Samples Taken During the Inspection?

If samples were taken split samples will be given to you upon request Since this NOI was prepared and given to you at the end of the inspection any photographs and sampling or laboratory results associated with the inspection were not yet available A copy of any photographs and/or analytical results from sampling taken during this inspection will be provided to you upon written request Other pertinent information derived from the inspection is attached to this NOI Photographs and sample results may be withheld in the event of a criminal investigation or other ongoing investigation

****

- **Per HSC §§25187 8(b) and 25404 1.2(c) failure to sign the certification on this Notice to Comply and return it to HMCD is a violation of State law**
- **Per HSC §25404 1.2(c)(2) a false statement that compliance has been achieved is a misdemeanor**
- **Per HSC §25191(b), a false statement that hazardous waste compliance has been achieved is a violation of State law punishable by a fine of not less than $2 000 or more than $25 000 and/or imprisonment in the county jail for up to one year**
- **Per HSC §§25299(a)(8) and (b)(7), a false statement that underground storage tank compliance has been achieved is a violation of State law punishable by a fine of not less than $500 or more than $5,000**
- **Per HSC §§25187 8(i) HMCD has the right to require the submittal of reasonable and necessary documentation in support of any claim of compliance made by your facility**

County of Santa Clara
Environmental Resources Agency
Department of Environmental Health
Hazardous Materials Compliance Division

1555 Berger Drive Suite 300
San Jose, CA 95112 2716
(408) 918 3400 Fax (408) 280-6479
www EHinfo org

OFFICIAL NOTICE OF INSPECTION

(Continuation Page)

Facility Name El Camino Paving Inc. **Inspection Date** 5/30/07

Violation Codes	Summary of Violations, Notice to Comply, Observations, and Required Corrective Actions	Corrective Actions Taken
Cont..	or removing waste. Label containers, drums, and tank as required on the violation code sheet and keep containers and drums closed at all times. Labels were provided.	
2204	Currently this facility is operating with an inactive EPA ID# CAL000045158. Re-activate your EPA ID number with the State In the meantime do not dispose of any hazardous waste until your EPA ID# becomes activate it. A sample form was provided	Faxed form was sent on 5/31/07
2210	Based on my observations and the type of violations weekly inspections are not being conducted of the hazardous waste storage area. Begin conducting weekly inspections It is recommended that you keep a log of inspections for proof. A sample form was provided	
2212	Observed used oil inside the secondary containment, observed spills through out the facility, observed saturated oily-debris not being cleaned up properly. Clean up spills immediately Keep secondary containment dry from free liquids and lastly clean up saturated debris after each spill, do not let it stand for long periods of time in order to avoid the spread of the contaminated debris outside the facility	
~~AO 2216~~ NO WASTE OIL TANK	I could not inspect the secondary containment for the above ground used oil tank or around the tank, due to all the clutter that was present(ie., tools, tires, drums, etc.) Additionally, I could not inspect some of the waste drums because there was no aisle space Aisle space must be maintained for movement of personnel and response equipment. Make aisle space available and clean out secondary containment	

Received by _____ Inspected by Ana Ortiz AO

FACILITY SENDS YELLOW COPY TO AGENCY KEEPS PINK COPY

County of Santa Clara
Environmental Resources Agency
Department of Environmental Health
Hazardous Materials Compliance Division

1555 Berger Drive Suite 300
San Jose, CA 95112 2716
(408) 918 3400 Fax (408) 280-6479
www EHinfo org

OFFICIAL NOTICE OF INSPECTION

(Continuation Page)

Facility Name El Camino Paving Inc. **Inspection Date** 5/30/07

Violation Codes	Summary of Violations, Notice to Comply, Observations, and Required Corrective Actions	Corrective Actions Taken
2240	Based on the hazardous waste label the last time used oily debris was	
	picked up was on 10/26/04 The drum is full This exceeds the	
	accumulation time limit of 180 days for a hazardous waste generator	
	of less than 1,000 kilograms (2,200 pounds) of hazardous waste per	
	month Dispose of oily debris within 30 days and provide a copy of a	
	hazardous waste disposal receipt to my office In the future do not	
	exceed 180 days	
2242	Posting of emergency information and location of fire extinguisher and	
	spill control equipment was not available during this inspection.	
	Post emergency procedures as required on the violation code sheet	
2243	Based on my observations, type and number of violations personnel	A registration
	handling hazardous waste is not thoroughly familiar with hazardous	form was
	waste handling and emergency procedures Personnel handling	submitted during
	hazardous waste must be trained, obtain training A brochure was left	this inspection
	for the Self Audit training class	NO
~~2245~~	The hazardous waste tank is not being inspected as required on the	
NO	violation code sheet Begin inspecting tank as required (See attached	
used	checklist)	
oil	tank	
2277	Observed a broken flourescent lamp not packaged properly and not	
	labeled as "Universal Waste" Broken and used lamps must be	
	packaged properly Packaged used lamp as required and recycle it	
	under "Universal Waste" requirements Universal waste can be	
	accumulated on-site for 1 year A Small Business Program brochure	
	was provided	

Received by [signature] Inspected by Ana Ortiz A-O

FACILITY SENDS YELLOW COPY TO AGENCY KEEPS PINK COPY

County of Santa Clara
Environmental Resources Agency
Department of Environmental Health
Hazardous Materials Compliance Division

1555 Berger Drive Suite 300
San Jose CA 95112 2716
(408) 918 3400 Fax (408) 280-6479
www.EHinfo org

OFFICIAL NOTICE OF INSPECTION

(Continuation Page)

Facility Name ~~El Camino Paving Inc.~~ **Inspection Date** 5/30/07

Violation Codes	Summary of Violations, Notice to Comply, Observations, and Required Corrective Actions	Corrective Actions Taken
2268	Based on the label on the drained used oil filters drum, the last time it was picked up was on 3/02/06. This exceeds the accumulation time of 1 year. Dispose of drained used oil filters immediately and provide a copy of the disposal receipt to my office for proof of disposal. In the future do not exceed the accumulation time limit of 1 year.	Drained used oil filter were picked up on 5/22/07 AO.
2240 Cont 22	Based on the record review: hazardous waste disposal receipts provided waste coolant has not been disposed of in the past 3 years. This exceeds the accumulation time limit of 180 days. as mentioned before Dispose of waste coolant immediately - provide copies of your disposal receipts to my office for proof of disposal Do not exceed the accumulation time limit in the future	
22	In 3/18/04 oily-water from the oily-water separator was shipped out as "non-hazardous waste" liquid. In 2005 present oily water has been shipped out as a "non-RCRA hazardous waste" liquid. waste stream needs to be shipped classified accordingly if not a hazardous waste determination needs to be made in the future	
2201 (Cont)		

Received by _____ Inspected by Ana Ortiz AO

FACILITY SENDS YELLOW COPY TO AGENCY, KEEPS PINK COPY

County of Santa Clara
Environmental Resources Agency
Department of Environmental Health
Hazardous Materials Compliance Division

1555 Berger Drive Suite 300
San Jose CA 95112 2716
(408) 918-3400 Fax (408) 280 6479
www EHinfo org

OFFICIAL NOTICE OF INSPECTION

(Continuation Page)

Facility Name El Camero Paving Inc **Inspection Date** 5/30/07

Violation Codes	Summary of Violations, Notice to Comply, Observations, and Required Corrective Actions	Corrective Actions Taken
2214	Manifest #237744475 n/ shipment date 05/24/05 a blue copy was not mail to the State. Mail copy to the State immediately.	this was mailed to the state today 05/30/07 during inspection
2225	A written compliance was not received for the last inspection on 4/29/03. Submit yellow copy of inspection report to my office when corrective actions have taken place.	
	NOTE: This inspection began on 5/16/07: concluded on this date	
	Based on the disposal receipts this facility generates about 5.5 tons of hazardous waste per year.	
	Shop rags must be managed as hazardous waste or laundered through a laundry service. Notify our Agency how you will manage this waste stream in the future	

Received by _____ Inspected by _____

FACILITY SENDS YELLOW COPY TO AGENCY KEEPS PINK COPY

County of Santa Clara
Department of Environmental Health
Hazardous Materials Compliance Division (HMCD)
1555 Berger Drive Suite 300
San Jose CA 95112 2716
(408) 918 3400 Fax (408) 280-6479 www EHinfo org

CO/PR/TA ID	E	SC	Time
PR0312616	2206	001	120

OFFICIAL NOTICE OF INSPECTION

Facility Name	El Camino Paving Inc	Inspection Date	5/16/07
Site Address	924 San Rafael Ave - Mtn. View	Employee No	10071
Contact Person(s)	Walter Roland - Foreman	☐ Samples Taken ☐ Photographs Taken	
Inspection Type	☐ Hazardous Materials Storage ~~☐ Hazardous Waste Generator~~ ☐ HazMat Business Plan ☐ HazWaste Tiered Permit ☐ Underground Storage Tank ☐ Cal ARP ☐ A/G Storage Tank (SPCC Plan) ☐ Toxic Gas	Hazardous Waste Generator Type	☒ < 1 000 Kg./mo ☐ ≥ 1 000 Kg./mo ☐ ~~CESQG~~ ☐ Satellite Only ☐ Silver Only ☐ N/A

VIOLATIONS Codes noted below in the "Violation Codes" column represent specific violations of State law and/or local Ordinance. These codes are defined in the attached Violation Codes document(s) Time granted for correction of violations does not preclude any enforcement action by this Department or other agencies.
This facility may be subject to reinspection at any time Consent to Inspect Given By Walter Roland

Violation Codes	Summary of Violations, Notice to Comply, Observations and Required Corrective Actions	Corrective Actions Taken
	Conducted a routine hazardous waste inspection on this date and this inspection will continue on Wednesday, May, 23rd 2007 at 1:30pm Have the following information ready for inspection: - Hazardous waste manifest + disposal receipt for the past 3 years for all the hazardous waste (ie used oil, waste coolant, wastewater from oil sump, contaminated debris, drained used oil filters, lead acid batteries, etc) for 2004, 2005, 2006 - A copy of your Environmental Compliance Plan w/ the City of Mtn View (most recent copy)	

All violations must be corrected within 30 days of the inspection date unless noted otherwise, above Section 25404 1.2(c)(1) of California Health and Safety Code (HSC) requires that you write a brief description of the corrective actions you have taken to bring this facility into compliance and submit it to HMCD within 5 days of achieving compliance, or within 35 days of the inspection date whichever comes first. ***(Note Detailed instructions on actions you must take are printed on the reverse side of this page)***

Received by Walter Roland Inspected by [signature] Entered by 10071

Certification I certify under penalty of perjury that this facility has complied with directives specified in this Notice to Comply

Signature of Owner/Operator _____ Title _____ Date ___/___/___

FACILITY SENDS YELLOW COPY TO AGENCY KEEPS PINK COPY

©2004 REV 8/06

THE OFFICIAL NOTICE OF INSPECTION EXPLAINED

This Official Notice of Inspection (NOI) describes the findings made during the inspection including all violations and any actions that must be taken by the facility to correct the violations All violations must be corrected within 30 days of the inspection date unless noted otherwise by the inspector

Within five working days of achieving compliance or within 35 days of the inspection whichever comes first, you must submit a written response which describes the corrective actions you have taken or — for those violations which are impossible to correct within 30 days — propose to take in order to bring your facility into compliance Where proposed corrective actions are described you must specify a date by which you expect each violation to be corrected After you have addressed each violation complete the certification box located at the bottom of page 1 of the NOI **Your description of corrective actions taken, along with your signed certification of the NOI and any required supporting documents, will serve as your written response to this Notice to Comply** Your response must be mailed to Santa Clara County Hazardous Materials Compliance Division (HMCD) at 1555 Berger Drive Suite 300 San Jose CA 95112 2716 The effective date of the certification that any violation has been corrected is the date that it is postmarked

What Does the Information in Each Column Mean?

Violation Code Codes listed in this column identify specific violations of laws regulations or codes which were observed during this inspection Definitions of Violation Codes are listed on the attached Violation Codes document(s)

Summary of Violations, Notice to Comply, Observations and Required Corrective Actions Information noted in this column describes the circumstances of any violations noted in the first column and describes how the violations may be corrected Additionally the inspector may use this space to note any additional observations resulting from the inspection

Corrective Actions Taken This column on the NOI has been provided so that you can note how you have corrected or propose to correct each violation Where proposed corrective actions are described you must specify a date by which you expect each violation to be corrected If more space is needed attach additional pages

Why Were Two Copies of the Notice of Inspection Given to Me?

You have been given two copies so you will have a copy for your own records after you submit your written response to HMCD **Do not separate the copies until you have described all of your corrective actions and signed the certification box on page 1 The yellow copy of each page must be returned to HMCD The pink copy is for your records**

What if I Disagree With a Violation Noted on the Notice of Inspection?

If you disagree with any violation listed in this NOI you must submit a written Notice of Disagreement to HMCD within 30 days of the inspection date Address such notices to the attention of the inspector who cited the violation In your Notice of Disagreement you must explain in detail why you believe the violation does not exist If there is sufficient space you may use the 'Corrective Actions Taken column of this NOI to dispute violations

What About Photographs or Samples Taken During the Inspection?

If samples were taken split samples will be given to you upon request Since this NOI was prepared and given to you at the end of the inspection any photographs and sampling or laboratory results associated with the inspection were not yet available. A copy of any photographs and/or analytical results from sampling taken during this inspection will be provided to you upon written request Other pertinent information derived from the inspection is attached to this NOI Photographs and sample results may be withheld in the event of a criminal investigation or other ongoing investigation

****

- **Per HSC §§25187 8(b) and 25404 1 2(c) failure to sign the certification on this Notice to Comply and return it to HMCD is a violation of State law**
- **Per HSC §25404 1.2(c)(2) a false statement that compliance has been achieved is a misdemeanor**
- **Per HSC §25191(b) a false statement that hazardous waste compliance has been achieved is a violation of State law punishable by a fine of not less than $2 000 or more than $25 000 and/or imprisonment in the county jail for up to one year**
- **Per HSC §§25299(a)(8) and (b)(7) a false statement that underground storage tank compliance has been achieved is a violation of State law punishable by a fine of not less than $500 or more than $5 000**
- **Per HSC §§25187 8(i) HMCD has the right to require the submittal of reasonable and necessary documentation in support of any claim of compliance made by your facility**

CITY OF MOUNTAIN VIEW
FIRE AND ENVIRONMENTAL SAFETY DIVISION
500 Castro Street City Hall 4th Floor Mountain View CA 94041 7010 650-903-6378

ENVIRONMENTAL COMPLIANCE PLAN
Business Owner/Operator Identification

COPY

Facility ID	722
Updated	5/30/2007

I IDENTIFICATION			
State Facility ID # 43-005-000722	Beginning Date Refer to Permit	Ending Date Refer to Permit	
Business Name El Camino Paving, Inc		Business Phone 650-965-7283	
Business Site Address 924 San Rafael Avenue			
City Mountain View	State CA	Zip 94043	County Santa Clara
Dunn & Bradstreet No 039890595		SIC Code 1611	
Business Operator Name Estevan L Alva		Business Operator Phone 650-965-7283	

II BUSINESS OWNER		
Owner Name Estevan L. Alva		Owner Phone 650-965-7283
Owner Mailing Address P O Box 62319		
City Sunnyvale	State CA	Zip 94088

III. ENVIRONMENTAL CONTACT		
Contact Name Estevan L. Alva		Contact Phone 650-965-7283
Contact Mailing Address P O Box 62319		
City Sunnyvale	State CA	Zip 94088

-PRIMARY- IV EMERGENCY CONTACTS -SECONDARY-	
Name Estevan L Alva	Name Daniel Campos
Title President	Title Maintenance Supervisor
Business Phone 650-965-7283	Business Phone 650-965-7283
24 Hr Phone 408-245-7741	24 Hr Phone 408-248-6337
Pager #	Pager #

V ADDITIONAL LOCALLY COLLECTED INFORMATION			
EPA ID CAC000045158	Primary Bus Activity Asphalt Paving and Grading		
Property Owner Estevan L Alva		Phone 650-965-7283	
Shift Times 1st 7 00 am to 4 30 pm	2nd to	3rd to	
# of Employees/Shift 40			

Based on my inquiry of those individuals responsible for obtaining the information, I certify under penalty of law that I have personally examined and am familiar with the information submitted and believe the information is true,accurate and complete

Signature of Owner/Operator	Date	Name of Document Preparer

Name of Signer (print)	Title of Signer

CITY OF MOUNTAIN VIEW
FIRE AND ENVIRONMENTAL SAFETY DIVISION
500 Castro Street City Hall 4th Floor Mountain View CA 94041 2010 650-903-6378

ENVIRONMENTAL COMPLIANCE PLAN
Hazardous Materials Inventory

Business Name
El Camino Paving, Inc

Facility Street Address
924 San Rafael Avenue

Facility ID	722
Updated	5/30/2007

State Facility ID 43 004-000722

Map Location C

Hydraulic Oil (Cas # EHS No)

Hazard Class	Max Daily Amt.	Storage Container	Temp	Press.	Ann Waste Amt.	Waste Code
Combustible Liquid	55 Gal	Drum	=Amb	=Amb	0	NA

Chem Loc. Con EPCRA	Trade Secret	Common Name	Hazmat Type	Radioactive	Curie	Physical State	Largest Container	Federal Hazard Categories	Avg Daily Amt.	Days o site
No	No	Hydraulic Oil	Pure	No		Liquid	Drum	Fire	55 Gal	365

Motor Oil (Cas # EHS No)

Hazard Class	Max.Daily Amt.	Storage Container	Temp	Press	Ann.Waste Amt.	Waste Code
Combustible Liquid	500 Gal	Above Ground Tank	=Amb	=Amb	0	NA

Chem Loc. Con EPCRA	Trade Secret	Common Name	Hazmat Type	Radioactive	Curies	Physical State	Largest Container	Federal Hazard Categories	Avg. Daily Amt.	Days on Site
No	No	Motor Oil	Pure	No		Liquid	Above Ground Tank	Fire	500 Gal	348

Sodium Hydroxide (Cas # EHS No)

Hazard Class	Max.Daily Amt	Storage Container	Temp	Press.	Ann.Waste Amt.	Waste Code
Corrosive Liquid	55 Gal	Drum	=Amb	=Amb	0	NA

Chem Loc Con EPCRA	Trade Secret	Common Name	Hazmat Type	Radioactive	Curies	Physical Stat	Largest Container	Federal Hazard Categories	Avg Daily Amt.	Days on Sit
No	No	Sodium Hydroxide	Pure	No		Liquid	Drum	Acute Health	55 Gal	365

Used Oil Filters (Cas # EHS No)

Hazard Class	Max Daily Amt.	Storage Container	Temp	Press	Ann.Waste Amt	Waste Code
Nonregulated Solid	200 Lbs	Drum	=Amb	=Amb	200 Lbs	NA

Chem Loc. Con EPCRA	Trade Secret	Common Name	Hazmat Type	Radioactive	Curies	Physical Stat	Largest Container	Federal Hazard Categories	Avg. Daily Amt	Days on Sit
No	No	Used Oil Filters	Pure	No		Solid	Drum		200 Lbs	365

>> Map Location D <<

Oil & Grease (Cas # EHS No)

Hazard Class	Max.Daily Amt	Storage Container	Temp	Press	Ann.Waste Amt.	Waste Code
Combustible Liquid	240 Gal	Drum	=Amb	=Amb	0	NA

Chem Loc. Con. EPCRA	Trade Secret	Common Name	Hazmat Type	Radioactive	Curies	Physical State	Largest Container	Federal Hazard Categories	Avg Daily Amt	Days on Site
N	N	Oil & Grease	Pure	No		Liquid	Drum	Fire	240 Gal	365

Batteries (Cas # EHS No)
93% Sulfuric Acid (Cas# 7664-93 9 EHS Yes)

Hazard Class	Max.Daily Amt	Storage Container	Temp	Press	Ann Waste Amt	Waste Code
Corrosive Liquid	10 Gal	Other	=Amb	=Amb	0	NA

Chem Loc. Con. EPCRA	Trade Secret	Common Name	Hazmat Type	Radioactive	Curies	Physical State	Largest Container	Federal Hazard Categories	Avg Daily Amt.	Days on Site
No	N	Batteries	Mixt	No		Liquid	Other	Acute Health	10 Gal	348

CITY OF MOUNTAIN VIEW
FIRE AND ENVIRONMENTAL SAFETY DIVISION
500 Castro Street City Hall 4th Floor Mountain View CA 94041-2010 650-903-6378

ENVIRONMENTAL COMPLIANCE PLAN
Hazardous Materials Inventory

Facility ID	722
Updated	5/30/2007

Business Name
El Camino Paving, Inc

Facility Street Address
924 San Rafael Avenue

State Facility ID 43-004-000722

Map Location: D

Spent Batteries (Cas # EHS No)
93% Sulfuric Acid (Cas# 7664 93 9 EHS Yes)

Hazard Class: Corrosive Liquid | Max.Daily Amt: 16 Gal | Storage Container: Other | Temp: =Amb | Press: =Amb | Ann.Waste Amt.: 42 Gal | Waste Code: NA

Chem Loc. Con. EPCRA	Trade Secret	Common Name	Hazmat Type	Radioactive	Curies	Physical State	Largest Container	Federal Hazard Categories	Avg. Daily Amt.	Days on Site
No	No	Spent Batteries	Mixture	No		Liquid	Other	Acute Health	16 Gal	365

>> Map Location F <<

Waste Antifreeze (Cas # EHS No)
30-40% Ethylene Glycol (Cas# 111-46-6 EHS No)

Hazard Class: Combustible Liquid | Max Daily Amt.: 55 Gal | Storage Container: Drum | Temp: =Amb | Press: =Amb | Ann. Waste Amt.: 220 Gal | Waste Code: 132

Chem Loc. Con. EPCRA	Trade Secret	Common Name	Hazmat Type	Radioactive	Curies	Physical State	Largest Container	Federal Hazard Categories	Avg. Daily Amt.	Days on Site
No	No	Waste Antifreeze	Waste	No		Liquid	Drum	Fire	55 Gal	365

Waste Oils (Cas # EHS No)

Hazard Class: Combustible Liquid | Max.Daily Amt.: 165 Gal | Storage Container: Pails & Drums | Temp: =Amb | Press: =Amb | Ann.Waste Amt.: 1000 Gal | Waste Code: 221

Chem Loc. Con. EPCRA	Trade Secret	Common Name	Hazmat Type	Radioactive	Curies	Physical State	Largest Container	Federal Hazard Categories	Avg. Daily Amt.	Days on Site
N	N	Waste Oils	Waste	No		Liquid	Pails & Drums	Fire	165 Gal	365

>> Map Location G <<

Over Kote Asphalt Emulsion (Cas # EHS No)
25-69% Petroleum Asphalt (Cas# EHS No)

Hazard Class: Miscellaneous Liquid | Max Daily Amt.: 500 Gal | Storage Container: Pails & Drums | Temp: =Amb | Press: =Amb | Ann Waste Amt: 0 | Waste Code: NA

Chem Loc Con EPCRA	Trade Secret	Common Name	Hazmat Type	Radioactive	Curies	Physical State	Largest Container	Federal Hazard Categories	Avg. Daily Amt.	Days on Site
No	No	Over Kote Asphalt Emulsion	Mixture	No		Liquid	Pails & Drums	Chronic Health	500 Gal	365

oily water

1200gal

County of Santa Cla[illegible]

Environmental Resources Agency
Department of Environmental Health
Hazardous Materials Compliance Division
1555 Berger Drive Suite 300
San Jose CA 95112 2716
(408) 918-3400 Fax (408) 280-6479 www.EHinfo org

CO/PR/TA ID	PE	SC	Time
31,3896	2206	01	180

OFFICIAL NOTICE OF INSPECTION

Facility Name	El Camino Paving Inc	Inspection Date	4/29/03
Site Address	924 San Rafael Ave Mtn View	Employee No	4852
Contact Person(s)	Daniel Campos	Samples Taken? ☐ Yes ☒ No Photographs Taken? ☐ Yes, ☒ No	
Inspection Type	☐ Hazardous Materials ☐ Toxic Gas ☒ Hazardous Waste ☐ Cal Accidental Release Prevention Program ☐ Tiered Permit ☐ Other	Hazardous Waste Generator Type	☒ < 1 000 Kg /mo ☐ ≥ 1 000 Kg /mo ☐ CESQG ☐ Satellite Only

VIOLATIONS Codes noted below in the "Violation Code" column represent specific violations of State law and/or local Ordinance. These codes are defined in the attached Violation Codes document(s). Time granted for correction of violations does not preclude any enforcement action by this Department or other agencies. This facility may be subject to reinspection at any time.

Violation Codes	Summary of Violations, Notice to Comply, Observations, and Required Corrective Actions	Corrective Actions Taken
2206	Two 55gal drum with used oil & one 55 one drum with waste absorbent.	
	gal drum with waste antifreeze missing	
	required information on label. See checklist	
	listing required info on H.W. labels.	
2222	Waste antifreeze and waste absorbent	
	on 55 gal drum each accumulated	
	longer than one year. Dispose within 30 days.	
	waste antifreeze last pick up 4/2/03	
~~2215~~	Consolidated manifest from American	OK Found on mod.
	Valley Waste Oil, Inc. missing	manifest at time of
	generator's EPA ID #	inspection
2269	Used oil filter disposal record not available	
	for review. Send to our office copy of	
	disposal records for last 2 pick ups.	
	Correct all noted violations & note corrective actions	
	taken & return to our office within 30 days with documents noted.	

All violations must be corrected within 30 days of the inspection date unless noted otherwise, above. Section 25187 8 of the State Health and Safety Code (H&SC) requires that you write a brief description of the corrective actions you have taken to bring this facility into compliance and submit it to this Department within 5 days of achieving compliance, or within 35 days of the inspection date, whichever comes first. ***(Note Detailed instructions on actions you must take are printed on the reverse side of this page)***

Received by Melissa Campos Inspected by Nicole Pullman Entered by KN 4/30/03

Certification I certify under penalty of perjury that this facility has complied with directives specified in this Notice to Comply

Signature of Owner/Operator _____ Title _____ Date ___/___/___

FACILITY SENDS YELLOW COPY TO AGENCY KEEPS PINK COPY

THE OFFICIAL NOTICE OF INSPECTION EXPLAINED

This Official Notice of Inspection (Notice of Inspection) describes the findings made during the inspection including all violations and any actions that must be taken by the facility to correct the violations All violations must be corrected within 30 days of the inspection date unless noted otherwise by the inspector

Within five working days of achieving compliance, or within 35 days of the inspection, whichever comes first, you must submit a written response which describes the corrective actions you have taken or for those violations which are impossible to correct within 30 days propose to take in order to bring your facility into compliance Where proposed corrective actions are described, you must specify a date by which you expect each violation to be corrected. After you have addressed each violation, complete the certification box located at the bottom of page 1 of the Notice of Inspection Your description of corrective actions taken along with your signed certification of the Notice of Inspection and any required supporting documents, will serve as your written response to the inspection. Your response must be mailed to the Santa Clara County Hazardous Materials Compliance Division (HMCD) at 1555 Berger Drive Suite 300 San Jose CA 95112 2716

What Does the Information in Each Column Mean?

Violation Code Codes listed in this column identify specific violations of laws regulations, or codes which were observed during this inspection. Definitions of Violation Codes are listed on the attached Violation Codes document(s)

Summary of Violations, Notice to Comply Observations, and Required Corrective Actions Information noted in this column describes the circumstances of any violations noted in the first column and describes how the violations may be corrected. Additionally the inspector may use this space to note any additional observations resulting from the inspection

Corrective Actions Taken This column on the Notice of Inspection has been provided so that you can note how you have corrected or propose to correct each violation Where proposed corrective actions are described you must specify a date by which you expect each violation to be corrected If more space is needed, attach additional pages

Why Were Two Copies of the Notice of Inspection Given to Me?

You have been given two copies so you will have a copy for your own records after you submit your written response to HMCD Do not separate the copies until you have described all of your corrective actions and signed the certification box on page 1 The yellow copy of each page must be submitted to HMCD The pink copy is for your records

What if I Disagree With a Violation Noted on the Notice of Inspection?

If you disagree with any violation listed in this Notice of Inspection you must submit a written Notice of Disagreement, within 35 days of the inspection date to the inspector who cited the violation. In your Notice of Disagreement, you must explain in detail why the violation does not exist. If there is sufficient space, you may use the "Corrective Actions Taken' column of this Notice of Inspection to dispute violations

What About Photographs or Samples Taken During the Inspection?

Since this Notice of Inspection was prepared and given to you at the end of the inspection any photographs and sampling or laboratory results associated with the inspection were not yet available A copy of any photographs and/or analytical results from sampling taken during this inspection will be provided to you upon written request Other pertinent information derived from the inspection is attached to this Notice of Inspection Photographs and sample results may be withheld in the event of a criminal investigation or other ongoing investigation

****

Hazardous Waste Violations

- **Per H&SC §25187 8(g)(1), failure to sign the certification on this Notice of Inspection and return it to this Department is a violation of State law**
- **Per H&SC §25191, a false statement that compliance has been achieved is a violation of State law punishable by a fine of not less than $2,000 or more than $25,000 and/or imprisonment in the county jail for up to one year**
- **Per H&SC §25187 8(j) this Department has the right to acquire the submittal of reasonable and necessary documentation in support of any claim of compliance made by your facility**

County of Santa Clara

Department of Environmental Health
Hazardous Materials Compliance Division
2220 Moorpark Avenue
P O Box 28070
San Jose CA 95159 8070
(408) 299-6930 Fax (408) 280-6479

Program Record ID		SC	Time
318896	2205	01	150

OFFICIAL NOTICE OF INSPECTION

Facility Name	El Camino Real Paving	Inspection Date	8/29/00
Site Address	924 San Rafael Ave Mt view	Work Area.	613
Contact Person(s)	Daniel Campos	Employee No	4681
Inspection Type	☐ Hazardous Materials ☒ Hazardous Waste ☐ Toxic Gas ☐ Cal Accidental Release Prevention Program ☐ Medical Waste Storage/Treatment ☐ Medical Waste Generator	Samples Taken? ☐ Yes ☒ No Photographs Taken? ☐ Yes, ☒ No.	

VIOLATIONS Codes noted below in the "Violation Code" column represent specific violations of State law and/or local Ordinance. These codes are defined in the attached Violation Codes document(s). Time granted for correction of violations does not preclude any enforcement action by this Department or other agencies. This facility may be subject to reinspection at any time.

Violation Codes	Summary of Violations, Notice to Comply, Observations, and Required Corrective Actions	Corrective Actions Taken
2206	2x55 gallons drums of waste oil have hazardous waste label, accumulation start date not marked on these labels	
2229	Used drained filters did not have label A blank Sample label was provided. This label must be filled out and posted on the drum An accumulation start date must also be marked on this label	
2241.c	Emergency information must be posted, the blank form provided must be filled out and posted next to a telephone	Corrected
2249	Manifest not available for review	

All violations must be corrected within 30 days of the inspection date unless noted otherwise, above Section 25187 8 of the State Health and Safety Code (H&SC) requires that you write a brief description of the corrective actions you have taken to bring this facility into compliance and submit it to this Department within 5 days of achieving compliance, or within 35 days of the inspection date, whichever comes first. ***(Note Detailed instructions on actions you must take are printed on the reverse side of this page.)***

Received by _____ Inspected by _____ Entered by 10067 10/4/00

Certification I certify under penalty of perjury that this facility has complied with directives specified in this Notice to Comply

Signature of Owner/Operator _____ Title _____ Date ___/___/___

FACILITY SENDS YELLOW COPY TO AGENCY, KEEPS PINK COPY

THE OFFICIAL NOTICE OF INSPECTION EXPLAINED

This Official Notice of Inspection (Notice of Inspection) describes the findings made during the inspection including all violations and any actions that must be taken by the facility to correct the violations All violations must be corrected within 30 days of the inspection date unless noted otherwise by the inspector

Within five working days of achieving compliance or within 35 days of the inspection whichever comes first, you must submit a written response which describes the corrective actions you have taken or for those violations which are impossible to correct within 30 days propose to take in order to bring your facility into compliance Where proposed corrective actions are described, you must specify a date by which you expect each violation to be corrected After you have addressed each violation, complete the certification box located at the bottom of page 1 of the Notice of Inspection Your description of corrective actions taken, along with your signed certification of the Notice of Inspection and any required supporting documents, will serve as your written response to the inspection Your response must be mailed to the Santa Clara County Hazardous Materials Compliance Division (HMCD) at P O Box 28070 San Jose CA 95159 8070

What Does the Information in Each Column Mean?

Violation Code Codes listed in this column identify specific violations of laws, regulations or codes which were observed during this inspection Definitions of Violation Codes are listed on the attached Violation Codes document(s)

Summary of Violations, Notice to Comply, Observations, and Required Corrective Actions Information noted in this column describes the circumstances of any violations noted in the first column and describes how the violations may be corrected Additionally the inspector may use this space to note any additional observations resulting from the inspection

Corrective Actions Taken This column on the Notice of Inspection has been provided so that you can note how you have corrected or propose to correct each violation. Where proposed corrective actions are described, you must specify a date by which you expect each violation to be corrected If more space is needed attach additional pages

Why Were Two Copies of the Notice of Inspection Given to Me?

You have been given two copies so you will have a copy for your own records after you submit your written response to HMCD Do not separate the copies until you have described all of your corrective actions and signed the certification box on page 1 The yellow copy of each page must be submitted to HMCD The pink copy is for your records

What if I Disagree With a Violation Noted on the Notice of Inspection?

If you disagree with any violation listed in this Notice of Inspection you must submit a written Notice of Disagreement, within 35 days of the inspection date to the inspector who cited the violation In your Notice of Disagreement, you must explain in detail why the violation does not exist. If there is sufficient space you may use the "Corrective Actions Taken column of this Notice of Inspection to dispute violations

What About Photographs or Samples Taken During the Inspection?

Since this Notice of Inspection was prepared and given to you at the end of the inspection, any photographs and sampling or laboratory results associated with the inspection were not yet available A copy of any photographs and/or analytical results from sampling taken during this inspection will be provided to you upon written request Other pertinent information derived from the inspection is attached to this Notice of Inspection Photographs and sample results may be withheld in the event of a criminal investigation or other ongoing investigation

****

Hazardous Waste Violations

- **Per H&SC, Section 25187 8(g)(1), failure to sign the certification on this Notice of Inspection and return it to this Department is a violation of State law**
- **Per H&SC, Section 25191, a false statement that compliance has been achieved is a violation of State law punishable by a fine of not less than $2,000 or more than $25 000 and/or imprisonment in the county jail for up to one year**
- **Per H&SC, Section 25187 8(j), this Department has the right to acquire the submittal of reasonable and necessary documentation in support of any claim of compliance made by your facility**

County of Santa Clara

Department of Environmental Health
Hazardous Materials Compliance Division
2220 Moorpark Avenue
P O Box 28070
San Jose CA 95159-8070
(408) 299 6930 Fax (408) 280-6479

RECEIVED BY ENVIRONMENTAL HEALTH HMCD
SEP 14 2 05 PM '00

Program Record ID		SC	Time
HEALTH 313896	2206	01	

OFFICIAL NOTICE OF INSPECTION

Facility Name	El Camino Real Paving	Inspection Date	8/29/00
Site Address	924 San Rafael Ave Mtn View	Work Area.	613
Contact Person(s)	Daniel Campos	Employee No	4681
Inspection Type	☐ Hazardous Materials ☒ Hazardous Waste ☐ Toxic Gas ☐ Cal Accidental Release Prevention Program ☐ Medical Waste Storage/Treatment ☐ Medical Waste Generator	Samples Taken? ☐ Yes ☒ No Photographs Taken? ☐ Yes, ☒ No	

VIOLATIONS Codes noted below in the "Violation Code" column represent specific violations of State law and/or local Ordinance These codes are defined in the attached Violation Codes document(s). Time granted for correction of violations does not preclude any enforcement action by this Department or other agencies. This facility may be subject to reinspection at any time.

Violation Codes	Summary of Violations, Notice to Comply, Observations, and Required Corrective Actions	Corrective Actions Taken
2206	2x55 gallon drums of wash oil have hazardous wash label, accumulation start date not marked on these labels	Corrected attached
2229	Used drained filters did not have label A blank Sample label was provided. This label must be filled out and posted on the drum An accumulation start date must also be marked on the label	Corrected attached
2242	Emergency information must be posted, the blank form provided must be filled out and posted next to a telephone	Corrected.
2219	Manifest not available for review	sent 9/12/00
	Reviewed By [signature] 9/18/00 Date	

All violations must be corrected within 30 days of the inspection date unless noted otherwise, above. Section 25187 8 of the State Health and Safety Code (H&SC) requires that you write a brief description of the corrective actions you have taken to bring this facility into compliance and submit it to this Department within 5 days of achieving compliance, or within 35 days of the inspection date, whichever comes first. *(Note Detailed instructions on actions you must take are printed on the reverse side of this page)*

Received by [signature] Inspected by [signature] Entered by _____

Certification I certify under penalty of perjury that this facility has complied with directives specified in this Notice to Comply

Signature of Owner/Operator [signature] Title Vice President Date 9/13/00

FACILITY SENDS YELLOW COPY TO AGENCY KEEPS PINK COPY

THE OFFICIAL NOTICE OF INSPECTION EXPLAINED

This Official Notice of Inspection (Notice of Inspection) describes the findings made during the inspection, including all violations and any actions that must be taken by the facility to correct the violations All violations must be corrected within 30 days of the inspection date unless noted otherwise by the inspector

Within five working days of achieving compliance or within 35 days of the inspection whichever comes first, you must submit a written response which describes the corrective actions you have taken or for those violations which are impossible to correct within 30 days propose to take in order to bring your facility into compliance Where proposed corrective actions are described, you must specify a date by which you expect each violation to be corrected After you have addressed each violation, complete the certification box located at the bottom of page 1 of the Notice of Inspection Your description of corrective actions taken along with your signed certification of the Notice of Inspection and any required supporting documents, will serve as your written response to the inspection. Your response must be mailed to the Santa Clara County Hazardous Materials Compliance Division (HMCD) at P O Box 28070 San Jose CA 95159-8070

What Does the Information in Each Column Mean?

Violation Code Codes listed in this column identify specific violations of laws regulations or codes which were observed during this inspection Definitions of Violation Codes are listed on the attached Violation Codes document(s)

Summary of Violations Noted to Comply, Observations, and Required Corrective Actions Information noted in this column describes the circumstances of any violations noted in the first column and describes how the violations may be corrected Additionally the inspector may use this space to note any additional observations resulting from the inspection

Corrective Actions Taken This column on the Notice of Inspection has been provided so that you can note how you have corrected or propose to correct each violation Where proposed corrective actions are described, you must specify a date by which you expect each violation to be corrected. If more space is needed attach additional pages

Why Were Two Copies of the Notice of Inspection Given to Me?

You have been given two copies so you will have a copy for your own records after you submit your written response to HMCD Do not separate the copies until you have described all of your corrective actions and signed the certification box on page 1 The yellow copy of each page must be submitted to HMCD The pink copy is for your records

What if I Disagree With a Violation Noted on the Notice of Inspection?

If you disagree with any violation listed in this Notice of Inspection, you must submit a written Notice of Disagreement, within 35 days of the inspection date to the inspector who cited the violation In your Notice of Disagreement, you must explain in detail why the violation does not exist. If there is sufficient space you may use the "Corrective Actions Taken column of this Notice of Inspection to dispute violations.

What About Photographs or Samples Taken During the Inspection?

Since this Notice of Inspection was prepared and given to you at the end of the inspection any photographs and sampling or laboratory results associated with the inspection were not yet available A copy of any photographs and/or analytical results from sampling taken during this inspection will be provided to you upon written request. Other pertinent information derived from the inspection is attached to this Notice of Inspection Photographs and sample results may be withheld in the event of a criminal investigation or other ongoing investigation

****

Hazardous Waste Violations

- **Per H&SC, Section 25187 8(g)(1), failure to sign the certification on this Notice of Inspection and return it to this Department is a violation of State law**
- **Per H&SC Section 25191, a false statement that compliance has been achieved is a violation of State law punishable by a fine of not less than $2,000 or more than $25 000 and/or imprisonment in the county jail for up to one year**
- **Per H&SC, Section 25187 8(j), this Department has the right to acquire the submittal of reasonable and necessary documentation in support of any claim of compliance made by your facility**

Nor Cal Oil, Inc.

RECEIPT

P O Box 645
Denair CA 95316

1 800-332-8710
E P A CAD982417255

Sep 14 2 05 PM '00

DATE	TICKET #
[illegible]	

DOA #4

BILL TO	LOCATION

P O NUMBER	TERMS	EPA #	PHONE

QUANTITY	DESCRIPTION	STATE CODE	PRICE	AMOUNT
135	Used Oil Non-RCRA Hazardous Waste Liquid	221	1 11	75 00
	Water Non Rcra Hazardous Waste Liquid	223	1 15	
	Ethylene Glycol Non Rcra Hazardous Waste Liquid	134	1 50	
	Sludge Non Rcra Hazardous Waste Liquid	223*	4 50	
	Test	N/A	25 00	
	Greasweep	N/A*		
	Truck Time			
	S M D N# 20265348			

SIGNATURE

SHIP TO

Total 75 00

028612

Manifest-

Waste oil

Nor Cal Oil, Inc.

P O Box 645
Denair CA 95316

1-800 332-8710
E P A. CAD982417255

RECEIPT

DATE	TICKET #

Don 11/4

BILL TO	LOCATION

P O NUMBER	TERMS	EPA #	PHONE

QUANTITY	DESCRIPTION	STATE CODE	PRICE	AMOUNT
150	Used Oil Non-RCRA Hazardous Waste Liquid	221		
	Water Non Rcra Hazardous Waste Liquid	223	1 35	
	Ethylene Glycol Non Rcra Hazardous Waste Liquid	134	1 50	
	Sludge Non-Rcra Hazardous Waste Liquid	223*	4 50	
	Test	N/A	25 00	
	Greasweep	N/A*	7 25	
	Truck Time			
	SMDN# 99394779			

SIGNATURE

SHIP TO

Total

027045

Nor Cal Oil, Inc.

P O Box 645
Denair CA 95316

1-800-332-8710
E P.A. CAD982417255

RECEIPT

DATE	TICKET #
8/27/1999	25669

#4
Don

BILL TO	LOCATION
EL CAMINO PAVING 924 SAN RAFAEL MOUNTAIN VIEW CA 94043	EL CAMINO PAVING 924 SAN RAFAEL MOUNTAIN VIEW CA 94043

P O NUMBER	TERMS	EPA #	PHONE
	NET 30	CAL000045158	650 983 7283

QUANTITY	DESCRIPTION	STATE CODE	PRICE	AMOUNT
1 60g	Used Oil Non RCRA Hazardous Waste Liquid	221	min	75.00
	Water Non-Rcra Hazardous Waste Liquid	223	1.35	
	Ethylene Glycol Non Rcra Hazardous Waste Liquid	134	1 50	
	Sludge Non Rcra Hazardous Waste Liquid	223*	4 50	
	Test	N/A	25.00	
	Greasweep	N/A*	7 25	
	Truck Time			
	S.M.O.N.# 97445415 Santa Clara County Tax		6 25%	

SIGNATURE

SHIP TO
Industrial Service Oil Co Inc
1700 S Soto St
Los Angeles CA 90023
E P A CAD099452708

Americlean Inc
2570 Almond Dr
Silver Springs NV 89429
E.P A NVD982868483

Total 75.00

025669

HOP HAZARDS SOLUTIONS

729 N Golden State Blvd # 231
Turlock Ca 95380
1-800-746-7449

CA0000646497

CUSTOMERS P O #	PHONE	DATE
	650-966-7283	7/11/2000

NAME
EL CAMINO PAVING
P O BOX 62319
SUNNYVALE, CA 94088
924 SAN RAFAEL
MOUNTAIN VIEW, CA

EPA #

B.11

CAL000045158

QTY	DESCRIPTION	PRICE	AMOUNT
1	DRAINED USED OIL FILTERS	65.00	65 00
	55 Gal 30 Gal 16 Gal EA		

S M.D N

SHIP TO	CFR	CFR
	1000 E. Slauson Ave	33210 Western Ave
	LA CA 90011	Union City CA 94587
	(213) 233-9761	(510) 487-8277
	E.P.A.# CAL000110021	E.P.A # CAL000091507

If billed invoice will be mailed

This is a job ticket

TAX	
TOTAL	65 00

SIGNATURE

10325

Thank You

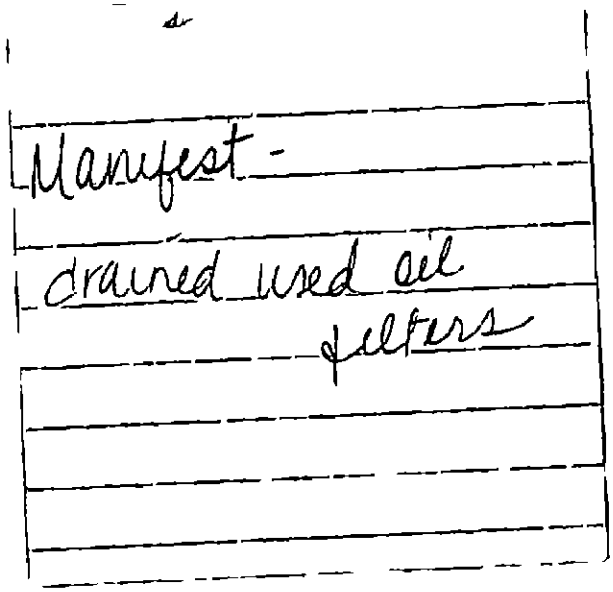
Manifest -
drained used oil
filters

SHOP HAZARDS SOLUTIONS

729 N Golden State Blvd. # 231
Turlock, Ca 95380
1-800-746-7449

CA0000646497

CUSTOMERS P O #	PHONE	DATE
	415-965-7253	08/30/99

NAME

EL CAMINO PAVING
924 SAN RAFAEL
MOUNTAIN VIEW, CA 94043

EPA # CAL000045158 #98

QTY	DESCRIPTION	PRICE	AMOUNT
1	DRAINED USED OIL FILTERS	$65 00	65 00
	55 Gal 30 Gal 16 Gal EA		
S.M.D N			

SHIP TO	CFR	CFR
	1000 E. Slauson Ave	33210 Western Ave
	LA CA 90011	Union City CA 94587
	(213) 233-9761	(810) 487-9277
	E.P.A.# CAL000110021	E.P.A # CAL000091507

If billed invoice will be mailed

This is a job ticket

SIGNATURE	TAX	
	TOTAL	65 00

8593

Thank You

County of Santa Cla[illegible]

Department of Environmental Health
Hazardous Materials Compliance Division
2220 Moorpark Avenue
P O Box 28070
San Jose CA 95159 8070
(408) 299-6930 Fax (408) 280-6479

Program Record ID	[illegible]PE	SC	Time
313896	2205	3	135
	(hotline)		

OFFICIAL NOTICE OF INSPECTION

Facility Name: EL CAMINO PAVING	Inspection Date: 6/3/98
Site Address: 925 SAN RAFAEL AVE, MT VIEW, CA	Work Area: 613
Contact Person(s): DANIEL CAMPOS / MELISSA CAMPOS	Employee No: 467
Inspection Type: ☐ Hazardous Materials ☑ Hazardous Waste ☐ Toxic Gas ☐ Cal Accidental Release Prevention Program ☐ Medical Waste Storage/Treatment ☐ Medical Waste Generator	Samples Taken? ☐ Yes ☑ No Photographs Taken? ☐ Yes ☑ No

VIOLATIONS Codes noted below in the "Violation Code" column represent specific violations of State law and/or local Ordinance These codes are defined in the attached Violation Codes document(s) Time granted for correction of violations does not preclude any enforcement action by this Department or other agencies. This facility may be subject to reinspection at any time

Violation Codes	Summary of Violations Notice to Comply, Observations, and Required Corrective Actions	Corrective Actions Taken
The	following items were corrected since the 4/23/98 inspection	
	1) updated permit application submitted	
	2) absorbent now collected in labelled 55-gallon drum	
	3) all containers labelled.	
	4) all containers are kept closed.	
	5) weekly inspections now conducted	
	6) secondary containment cleaned up - no liquid [illegible]	
	used absorbent swept from floor	
	7) emergency information posted	
	8) TSDF - signed copies for 3 manifests on file	
	9) oil receipt for 2/97 disposal in file	
The following item still needs to be addressed		
2219	TSDF - signed copy for manifest # 95232315	
	(5/15/95) shipment needs to be obtained.	
	Keep copy on file for 3 yrs. Fax copy to our	
	dept within 10 working days	

All violations must be corrected within 30 days of the inspection date unless noted otherwise above Section 25187 8 of the State Health and Safety Code (H&SC) requires that you write a brief description of the corrective actions you have taken to bring this facility into compliance and submit it to this Department within 5 days of achieving compliance, or within 35 days of the inspection date, whichever comes first ***(Note Detailed instructions on actions you must take are printed on the reverse side of this page.)***

Received by Melissa A Campos Inspected by Mary Ann J [illegible] Entered by _____

Certification I certify under penalty of perjury that this facility has complied with directives specified in this Notice to Comply

Signature of Owner/Operator _____ Title _____ Date ___/___/___

FACILITY SENDS YELLOW COPY TO AGENCY KEEPS PINK COPY

93

THE OFFICIAL NOTICE OF INSPECTION EXPLAINED

This Official Notice of Inspection (Notice of Inspection) describes the findings made during the inspection including all violations and any actions that must be taken by the facility to correct the violations All violations must be corrected within 30 days of the inspection date unless noted otherwise by the inspector

Within five working days of achieving compliance or within 35 days of the inspection whichever comes first, you must submit a written response which describes the corrective actions you have taken or for those violations which are impossible to correct within 30 days - propose to take in order to bring your facility into compliance Where proposed corrective actions are described, you must specify a date by which you expect each violation to be corrected After you have addressed each violation complete the certification box located at the bottom of page 1 of the Notice of Inspection. Your description of corrective actions taken along with your signed certification of the Notice of Inspection and any required supporting documents will serve as your written response to the inspection Your response must be mailed to the Santa Clara County Hazardous Materials Compliance Division (HMCD) at P O Box 28070 San Jose CA 95159 8070

What Does the Information in Each Column Mean?

Violation Code Codes listed in this column identify specific violations of laws regulations or codes which were observed during this inspection Definitions of Violation Codes are listed on the attached Violation Codes document(s)

Summary of Violations, Notice to Comply, Observations, and Required Corrective Actions Information noted in this column describes the circumstances of any violations noted in the first column and describes how the violations may be corrected Additionally the inspector may use this space to note any additional observations resulting from the inspection

Corrective Actions Taken This column on the Notice of Inspection has been provided so that you can note how you have corrected or propose to correct each violation Where proposed corrective actions are described you must specify a date by which you expect each violation to be corrected If more space is needed attach additional pages

Why Were Two Copies of the Notice of Inspection Given to Me?

You have been given two copies so you will have a copy for your own records after you submit your written response to HMCD Do not separate the copies until you have described all of your corrective actions and signed the certification box on page 1 The yellow copy of each page must be submitted to HMCD The pink copy is for your records

What if I Disagree With a Violation Noted on the Notice of Inspection?

If you disagree with any violation listed in this Notice of Inspection you must submit a written Notice of Disagreement, within 35 days of the inspection date to the inspector who cited the violation In your Notice of Disagreement, you must explain in detail why the violation does not exist. If there is sufficient space you may use the Corrective Actions Taken column of this Notice of Inspection to dispute violations

What About Photographs or Samples Taken During the Inspection?

Since this Notice of Inspection was prepared and given to you at the end of the inspection, any photographs and sampling or laboratory results associated with the inspection were not yet available A copy of any photographs and/or analytical results from sampling taken during this inspection will be provided to you upon written request Other pertinent information derived from the inspection is attached to this Notice of Inspection Photographs and sample results may be withheld in the event of a criminal investigation or other ongoing investigation

****

Hazardous Waste Violations

- **Per H&SC, Section 25187 8(g)(1), failure to sign the certification on this Notice of Inspection and return it to this Department is a violation of State law**
- **Per H&SC, Section 25191, a false statement that compliance has been achieved is a violation of State law punishable by a fine of not less than $2,000 or more than $25,000 and/or imprisonment in the county jail for up to one year**
- **Per H&SC, Section 25187 8(j), this Department has the right to acquire the submittal of reasonable and necessary documentation in support of any claim of compliance made by your facility**

County of Santa Clara

Department of Environmental Health
Hazardous Materials Compliance Division
2220 Moorpark Avenue
P O Box 28070
San Jose CA 95159 8070
(408) 299-6930 Fax (408) 280-6479

ENTERED MAY 07 1998

Program Record ID	E	SC	Time
313896	2201	1	210

OFFICIAL NOTICE OF INSPECTION

Facility Name: EL CAMINO PAVING	Inspection Date: 4/23/98
Site Address: 925 SAN RAFAEL AVE, MT. VIEW, CA	Work Area: 613
Contact Person(s):	Employee No: 4638
Inspection Type: ☐ Hazardous Materials ☑ Hazardous Waste ☐ Toxic Gas ☐ Cal Accidental Release Prevention Program ☐ Medical Waste Storage/Treatment ☐ Medical Waste Generator	Samples Taken? ☐ Yes ☑ No; Photographs Taken? ☐ Yes ☑ No

VIOLATIONS Codes noted below in the "Violation Code" column represent specific violations of State law and/or local Ordinance These codes are defined in the attached Violation Codes document(s) Time granted for correction of violations does not preclude any enforcement action by this Department or other agencies. This facility may be subject to reinspection at any time

Violation Codes	Summary of Violations Notice to Comply, Observations and Required Corrective Actions	Corrective Actions Taken
2200	Facility generates waste asphalt which is not included in permit application. Update Hazardous waste permit application (provided).	
2202	Absorbent contaminated with waste mixed with asphalt & used in paving operations immediately. Contaminated absorbent must be disposed as hazardous waste.	
2206	The following containers must be labelled. 3 X 55 gallon waste oil tanks drums 1 X 55 gallon waste asphalt drum. Labelling must follow requirements of Section 2206 of Checklist. Labels provided.	
2209	One X 55 gallon waste oil drum has funnel in top. Keep containers closed except when in use.	

All violations must be corrected within 30 days of the inspection date unless noted otherwise, above. Section 25187 8 of the State Health and Safety Code (H&SC) requires that you write a brief description of the corrective actions you have taken to bring this facility into compliance and submit it to this Department within 5 days of achieving compliance, or within 35 days of the inspection date, whichever comes first. *(Note: Detailed instructions on actions you must take are printed on the reverse side of this page.)*

Received by _____ Inspected by Mary Anne J Bot Entered by _____

Certification I certify under penalty of perjury that this facility has complied with directives specified in this Notice to Comply

Signature of Owner/Operator _____ Title _____ Date ___/___/___

FACILITY SENDS YELLOW COPY TO AGENCY KEEPS PINK COPY

THE OFFICIAL NOTICE OF INSPECTION EXPLAINED

This Official Notice of Inspection (Notice of Inspection) describes the findings made during the inspection including all violations and any actions that must be taken by the facility to correct the violations All violations must be corrected within 30 days of the inspection date unless noted otherwise by the inspector

Within five working days of achieving compliance or within 35 days of the inspection whichever comes first, you must submit a written response which describes the corrective actions you have taken or for those violations which are impossible to correct within 30 days propose to take in order to bring your facility into compliance Where proposed corrective actions are described, you must specify a date by which you expect each violation to be corrected After you have addressed each violation complete the certification box located at the bottom of page 1 of the Notice of Inspection Your description of corrective actions taken along with your signed certification of the Notice of Inspection and any required supporting documents, will serve as your written response to the inspection Your response must be mailed to the Santa Clara County Hazardous Materials Compliance Division (HMCD) at P O Box 28070 San Jose CA 95159 8070

What Does the Information in Each Column Mean?

Violation Code Codes listed in this column identify specific violations of laws regulations or codes which were observed during this inspection Definitions of Violation Codes are listed on the attached Violation Codes document(s)

Summary of Violations, Notice to Comply, Observations, and Required Corrective Actions Information noted in this column describes the circumstances of any violations noted in the first column and describes how the violations may be corrected. Additionally the inspector may use this space to note any additional observations resulting from the inspection

Corrective Actions Taken This column on the Notice of Inspection has been provided so that you can note how you have corrected or propose to correct each violation Where proposed corrective actions are described, you must specify a date by which you expect each violation to be corrected. If more space is needed attach additional pages

Why Were Two Copies of the Notice of Inspection Given to Me?

You have been given two copies so you will have a copy for your own records after you submit your written response to HMCD Do not separate the copies until you have described all of your corrective actions and signed the certification box on page 1 The yellow copy of each page must be submitted to HMCD The pink copy is for your records

What if I Disagree With a Violation Noted on the Notice of Inspection?

If you disagree with any violation listed in this Notice of Inspection you must submit a written Notice of Disagreement within 35 days of the inspection date to the inspector who cited the violation In your Notice of Disagreement, you must explain in detail why the violation does not exist If there is sufficient space you may use the Corrective Actions Taken" column of this Notice of Inspection to dispute violations

What About Photographs or Samples Taken During the Inspection?

Since this Notice of Inspection was prepared and given to you at the end of the inspection any photographs and sampling or laboratory results associated with the inspection were not yet available A copy of any photographs and/or analytical results from sampling taken during this inspection will be provided to you upon written request Other pertinent information derived from the inspection is attached to this Notice of Inspection Photographs and sample results may be withheld in the event of a criminal investigation or other ongoing investigation

****

Hazardous Waste Violations

- **Per H&SC, Section 25187 8(g)(1), failure to sign the certification on this Notice of Inspection and return it to this Department is a violation of State law**
- **Per H&SC, Section 25191, a false statement that compliance has been achieved is a violation of State law punishable by a fine of not less than $2 000 or more than $25 000 and/or imprisonment in the county jail for up to one year**
- **Per H&SC, Section 25187 8(j) this Department has the right to acquire the submittal of reasonable and necessary documentation in support of any claim of compliance made by your facility**

County of Santa Clara
Department of Environmental Health
Hazardous Materials Compliance Division

2220 Moorpark Avenue
P O Box 28070
San Jose CA 95159 8070
(408) 299-6930 Fax (408) 280-6479

OFFICIAL NOTICE OF INSPECTION
(Continuation Page)

Facility Name EL CAMINO PAVING **Inspection Date** 4/23/98

Violation Codes	Summary of Violations, Notice to Comply Observations, and Required Corrective Actions	Corrective Actions Taken
2210	Weekly inspection must be conducted for the hazardous waste storage area. Keep records of inspections. Inspection form provided.	
2212	1) Waste oil observed in secondary containment, in sump, on top of drums, in oil changer & open trays 2) Saturated absorbent used to clean up oil spills left on floor. All secondary containment & sumps must be free of waste oil. Drum tops must be kept free of waste oil. Waste oil cannot be stored in open trays or open oil changers Saturated absorbent must be shovelled in hazardous waste drums which is properly labelled.	
2219	Manifest # 95232315, waste sludge shipped to Homes 5/15/95 - generator copy & TSDF-signed copies not on file. Obtain TSDF-signed copy. Keep on file for 3 years	
2242	Post emergency information near phone by closest to waste oil storage area. This includes the following pages of the env. compliance plan facility directory (1 page) emergency procedures (2 pages) emergency equipment (1 page)	

Received by [signature] Inspected by [signature]

FACILITY SENDS YELLOW COPY TO AGENCY, KEEPS PINK COPY

County of Santa Clara
Department of Environmental Health
Hazardous Materials Compliance Division

2220 Moorpark Avenue
P O Box 28070
San Jose CA 95159 8070
(408) 299 6930 Fax (408) 280-6479

OFFICIAL NOTICE OF INSPECTION
(Continuation Page)

Facility Name El Camino Paving **Inspection Date** 4/23/98

Violation Codes	Summary of Violations Notice to Comply Observations, and Required Corrective Actions	Corrective Actions Taken
2244	TSDF - signed copies of the following manifests	
	shipped not on file.	
	96641967 - 10/31/97 shipment } American	
	96657993 - 4/18/97 shipment } American	
	96417852 - 10/18/96 shipment } American	
	Obtain copies & keep on file for 3 years	
2267	Waste oil receipts for waste oil shipments	
	between 5/24/96 to 9/20/97 not on file	
	Obtain copies of receipts keep on file for	
	3 years	
Correct	violations within 30 days. Violation #A	
2202	must be corrected immediately.	
Follow	up inspection to be conducted 5/27/98 1pm	
All	water separator for cleaning engines under a	
tarred	permit Refer to MV Fire to check status	

Received by [signature] Inspected by [signature]

FACILITY SENDS YELLOW COPY TO AGENCY KEEPS PINK COPY

County of Santa Clara

Health Department
Office of Toxics Enforcement

2220 Moorpark Avenue
San Jose California 95128

HAZARDOUS WASTE GENERATOR OFFICIAL NOTICE OF INSPECTION

DBA/NAME	ELCAMINO Paving, Inc	FPA # CAL 000045158	COMPUTER # 505613
ADDRESS	924 San Rafael Ave Mt View CA 94088		DATE 7/9/92 SC 01
CONTACT PERSON	Charles Tovar		HOURS 35 WORK AREA 611
COMPANY PRESIDENT/OWNER ETC.	Vice Same		EMP # 681 DAYS GIVEN 30
COMPANY MAILING ADDRESS	Same	1 (2) 3 4	ENTERED 7-13-92 BY WJ

VIOLATIONS Item(s) checked below represent a violation of referenced sections of Title 22 of Calif Code of Regulations, and/or Chapter 6 5 of the Health & Safety Code for which there are civil and criminal penalties in addition to fines ranging from $2 000 to $250 000 per day per violation Time granted for correction of violations does not preclude any enforcement action by this department or other agencies

(01) HAZARDOUS WASTE DETERMINATION

☐ 66262 11 Hazardous waste determination not made

(02) DISPOSAL

☐ 25189 5 Disposal of hazardous waste and/or extremely hazardous waste to trash/dumpster/ground
☐ 25189 5 Disposal of hazardous waste and/or extremely hazardous waste to storm drain
☐ 25189 5 Disposal of hazardous waste and/or extremely hazardous waste to sewer/septic system without permit
☐ 25189 5 Disposal of hazardous waste and/or extremely hazardous waste to an unpermitted facility

(03) EPA NUMBER/PERMITS

☐ 66262 12 Waste generator operating without EPA ID No
☐ 66270 1 On site waste treatment/disposal without permit
☐ 67430 1 Handling/disposal of extremely hazardous waste without permit

(04) ACCUMULATION TIME AND MANAGEMENT OF CONTAINERS/TANKS

☒ 66262 34(c) Waste accumulated on site greater than 90 days without an extension from Dept of Health Services
☒ 66262 34(f) Accumulation start date on waste container not marked/legible
☒ 66262 34(f) Description of contents/hazardous property of waste/generator name and address not marked on container
☐ 66265 171 Hazardous waste container not in good condition
☐ 66265 172 Waste incompatible with container
☒ 66265 173 Waste containers not closed/sealed during storage
☐ 66265 177(c) Waste containers not handled/stored/segregated to minimize waste release/reaction
☒ 66265 174 Container storage area not inspected weekly
☐ 66266 130 Improper management of used oil filters

☒ 66262 34(f) "HAZARDOUS WASTE not clearly marked on containers/tank
☐ 66262 34(d) Tank greater than 5000 gallons of hazardous waste without permit
☐ 66256 194(3) Open tank less than 2 ft. freeboard without double containment
☐ 66265 199 Incompatibles in same tank
☐ 66265 195 Tank and tank equipment not inspected daily/not documented in operating record of the facility

(05) RECORDKEEPING AND REPORTING

☐ 66262 11 Waste analysis/test records not kept for at least 3 years
☐ 66262 41 Biennial Report not sent to Dept of Health Services
☐ 66262 41 Biennial Report incomplete/incorrect
☐ 66262 40 Biennial Report copy/Exception Report not retained

Received by Charles Tovar Inspected by _____ Page 1 of 3

5184 REV 5/92

(06) TRAINING

- [x] 66265 16 Training Program not provided
- [ ] 66265 16(b) Personnel untrained and unsupervised
- [ ] 66265 16(b) Hazardous waste personnel not trained within 6 months of hire date
- [ ] 66265 16(d) Training records not kept on site
- [ ] 66265 16(1) Training records missing job title/names of hazardous waste employees
- [ ] 66265 16(2) Training records missing description of position
- [ ] 66265 16(e) Training records not maintained until closure of facility or at least 3 years (for former employees)

(07) CONTINGENCY PLAN/BUSINESS PLAN

- [ ] 66265 53(b) Contingency/Business Plan not submitted/made
- [ ] 66265 52(a) Plan does not describe personnel response in emergencies
- [ ] 66265 52(b) Plan missing agreements with local emergency response agencies/hospitals
- [ ] 66265 52(d) Plan missing names/addresses/phone numbers of emergency coordinators
- [ ] 66265 52(e) Plan missing list of emergency equipment/locations
- [ ] 66265 52(f) Plan does not contain evacuation procedures/routes
- [ ] 66265 53 Copy of Plan not maintained on site
- [ ] 66265 54 Plan not amended as necessary
- [ ] 66265 55 Emergency coordinator not familiar with facility/Contingency Plan

(08) PREPAREDNESS AND PREVENTION

- [ ] 66265 32(a) Internal communications or alarm system not provided
- [ ] 66265 32 A device capable of calling outside emergency help not provided
- [ ] 66265 34 No access to communication/alarm system during waste handling
- [ ] 66265 32(c) No fire/spill control or decontamination system ← Three Spill control Kits comming next week
- [ ] 66265 33 Emergency equipment not tested/maintained
- [x] 66265 35 Required aisle space not maintained The Waste oil Containers must be stored Separate from other materials

(09) MANIFEST/RECEIPTS

- [ ] 66262 20 Waste shipped without a manifest
- [x] 66263 42 Modified manifest/receipt ~~not kept~~/not available/~~incomplete~~
- [x] 25250 8 Waste oil modified manifest/~~receipt not kept~~/not available/~~incomplete~~
- [ ] 66262 23 Manifest copies not sent to DOHS within 30 days
- [ ] 66262 23 Applicable sections of manifest not properly filed out
- [ ] 66262 23 Manifest missing GENERATOR information
- [ ] 66262 20 Manifest missing TRANSPORTER information
- [ ] 66262 23 Manifest missing TSDF information
- [ ] 66262 23 Manifest missing waste description/quantity
- [ ] 66262 23 Manifest unsigned/undated by GENERATOR
- [ ] 66262 23 Manifest unsigned/undated by TRANSPORTER
- [ ] 66262 42 No attempt to determine status of waste when no TSDF manifest copy received within 35 days of shipment
- [ ] 66262 42 Exception Report not sent to DOHS within 45 days
- [x] 66262 40 Manifest copy not kept for 3 years from shipment

(10) TRANSPORT

- [ ] 66262 12 Waste offered to transporter without EPA ID No
- [ ] 66262 12 Waste offered to TSD facility without EPA ID No
- [ ] 66263 17 Waste transported by unregistered hauler

(11) EMERGENCY PROCEDURES

- [ ] 66265 56 Character/source/extent of emergency not determined
- [ ] 66265 56 Proper agencies not notified of health/environmental hazards
- [ ] 66265 56 Emergency data not logged/submitted to DTSC and Santa Clara County within 15 days of accident
- [ ] 66265 56 Released waste/contaminated equipment improperly treated handled, stored or disposed

(12) OTHER

- [ ] _____
- [ ] _____

DBA/NAME Elcamino Paving Inc Address 924 San Rafael Ave Mt View

Received by [signature] Inspected by [signature] Page 2 of 3

5184-A REV 5/92

County of Santa Clara
Health Department
Office of Toxics Enforcement

2220 Moorpark Avenue
San Jose California 95128
(408) 299-6930

☐ HAZARDOUS MATERIALS STORAGE
☒ HAZARDOUS WASTE GENERATOR
OFFICIAL NOTICE OF INSPECTION

DATE 7/9/92

DBA/NAME Elcamino Paving Inc

Comments. (See marked violations on page 1)

66262.34(f) Hazardous Material Waste (Waste oil) Should be marked Clearly on the Containers Accumulation Start date and Description of Hazardous property of Waste should also be marked on the Container A free Sample of hazardous waste label was provided to charly

66265 173 The hazardous waste Containers must be closed/Sealed during Storage

(*) Hazardous waste Containers unlabled and open are listed below
1 x 55 gms Diesel, 2 x 55 Waste oil, 2 x 25 Waste oil
1/2 x 55 waste oil

66265 16 The Employees who handle hazardous waste should be trained for hazardous waste handling procedures and other requirements of this Section

66265 174 Hazardous waste Containers and Storage area must be inspected weekly and an inspection log must be kept on site

66265 35 The aisle space must be maintained while Storing the waste oil Containers

66263 42 } The modified manifest must be available for review
25250 8 }

66262 40 The waste oil manifest Copies should be kept for three years from shipment

All the Violation noted on pag 1, and 2 must be Corrected within 30 days and the Corrective action taken must be reported to this office in writing

Received by: Charlie Dorsey

Inspected by: [signature]

Samples taken? Yes (No)

Photos taken? Yes (No)

2545 PAGE 2 REV 7/91

County of Santa Clara
Health Department
Office of Toxics Enforcement

2220 Moorpark Avenue
San Jose California 95128

Follow-Up Inspection
Due to no initial response
to inspection notice dated 7/9/92

HAZARDOUS WASTE GENERATOR OFFICIAL NOTICE OF INSPECTION

DBA/NAME El Camino Paving, Inc.	EPA # CAL000045758		COMPUTER # 505613
ADDRESS 924 San Rafael Ave Mt View, CA 94088			DATE 03-05-93 SC 03
CONTACT PERSON MR. CHARLES TOVAR			HOURS 1.0 WORK AREA 613
COMPANY PRESIDENT/OWNER ETC. same			EMP # 679 DAYS GIVEN —
COMPANY MAILING ADDRESS same	1 2 3 4		ENTERED 3-10-93 BY W7

VIOLATIONS. Item(s) checked below represent a violation of referenced sections of Title 22 of Calif Code of Regulations and/or Chapter 6.5 of the Health & Safety Code for which there are civil and criminal penalties in addition to fines ranging from $2 000 to $250 000 per day per violation Time granted for correction of violations does not preclude any enforcement action by this department or other agencies

(01) HAZARDOUS WASTE DETERMINATION
☐ 66262 11 Hazardous waste determination not made

(02) DISPOSAL
☐ 25189 5 Disposal of hazardous waste and/or extremely hazardous waste to trash/dumpster/ground
☐ 25189 5 Disposal of hazardous waste and/or extremely hazardous waste to storm drain
☐ 25189 5 Disposal of hazardous waste and/or extremely hazardous waste to sewer/septic system without permit
☐ 25189 5 Disposal of hazardous waste and/or extremely hazardous waste to an unpermitted facility

(03) EPA NUMBER/PERMITS
☐ 66262 12 Waste generator operating without EPA ID No
☐ 66270 1 On site waste treatment/disposal without permit
☐ 67430 1 Handling/disposal of extremely hazardous waste without permit

(04) ACCUMULATION TIME AND MANAGEMENT OF CONTAINERS/TANKS
☐ 66262 34(c) Waste accumulated on site greater than 90 days without an extension from Dept of Health Services
☐ 66262 34(f) Accumulation start date on waste container not marked/legible
☐ 66262 34(f) Description of contents/hazardous property of waste/generator name and address not marked on container
☐ 66265 171 Hazardous waste container not in good condition
☐ 66265 172 Waste incompatible with container
☐ 66265 173 Waste containers not closed/sealed during storage
☐ 66265 177(c) Waste containers not handled/stored/segregated to minimize waste release/reaction
☐ 66265 174 Container storage area not inspected weekly
☐ 66266 130 Improper management of used oil filters

☐ 66262 34(f) HAZARDOUS WASTE not clearly marked on containers/tank
☐ 66262 34(d) Tank greater than 5000 gallons of hazardous waste without permit
☐ 66256 194(3) Open tank less than 2 ft freeboard without double containment
☐ 66265 199 Incompatibles in same tank
☐ 66265 195 Tank and tank equipment not inspected daily/not documented in operating record of the facility

(05) RECORDKEEPING AND REPORTING
☐ 66262 11 Waste analysis/test records not kept for at least 3 years
☐ 66262 41 Biennial Report not sent to Dept of Health Services
☐ 66262 41 Biennial Report incomplete/incorrect
☐ 66262 40 Biennial Report copy/Exception Report not retained

Received by _____ Inspected by Bill _____

5184 REV 5/92

93

(06) TRAINING OK

- ☐ 66265 16 Training Program not provided
- ☐ 66265 16(b) Personnel untrained and unsupervised
- ☐ 66265 16(b) Hazardous waste personnel not trained within 6 months of hire date
- ☐ 66265 16(d) Training records not kept on site
- ☐ 66265 16(1) Training records missing job title/names of hazardous waste employees
- ☐ 66265 16(2) Training records missing description of position
- ☐ 66265 16(e) Training records not maintained until closure of facility or at least 3 years (for former employees)

(07) CONTINGENCY PLAN/BUSINESS PLAN OK

- ☐ 66265 53(b) Contingency/Business Plan not submitted/made
- ☐ 66265 52(a) Plan does not describe personnel response in emergencies
- ☐ 66265 52(b) Plan missing agreements with local emergency response agencies/hospitals
- ☐ 66265 52(d) Plan missing names/addresses/phone numbers of emergency coordinators
- ☐ 66265 52(e) Plan missing list of emergency equipment/locations
- ☐ 66265 52(f) Plan does not contain evacuation procedures/routes
- ☐ 66265 53 Copy of Plan not maintained on site
- ☐ 66265 54 Plan not amended as necessary
- ☐ 66265 55 Emergency coordinator not familiar with facility/Contingency Plan

(08) PREPAREDNESS AND PREVENTION OK

- ☐ 66265 32(a) Internal communications or alarm system not provided
- ☐ 66265 32 A device capable of calling outside emergency help not provided
- ☐ 66265 34 No access to communication/alarm system during waste handling
- ☐ 66265 32(c) No fire/spill control or decontamination system
- ☐ 66265 33 Emergency equipment not tested/maintained
- ☐ 66265 35 Required aisle space not maintained

(09) MANIFEST/RECEIPTS OK

- ☐ 66262 20 Waste shipped without a manifest
- ☐ 66263 42 Modified manifest/receipt not kept/not available/incomplete
- ☐ 25250 8 Waste oil modified manifest/receipt not kept/not available/incomplete
- ☐ 66262 23 Manifest copies not sent to DOHS within 30 days
- ☐ 66262 23 Applicable sections of manifest not properly filed out
- ☐ 66262 23 Manifest missing GENERATOR information
- ☐ 66262 20 Manifest missing TRANSPORTER information
- ☐ 66262 23 Manifest missing TSDF information
- ☐ 66262 23 Manifest missing waste description/quantity
- ☐ 66262 23 Manifest unsigned/undated by GENERATOR
- ☐ 66262 23 Manifest unsigned/undated by TRANSPORTER
- ☐ 66262 42 No attempt to determine status of waste when no TSDF manifest copy received within 35 days of shipment
- ☐ 66262 42 Exception Report not sent to DOHS within 45 days
- ☐ 66262 40 Manifest copy not kept for 3 years from shipment

(10) TRANSPORT

- ☐ 66262 12 Waste offered to transporter without EPA ID No
- ☐ 66262 12 Waste offered to TSD facility without EPA ID No
- ☐ 66263 17 Waste transported by unregistered hauler

(11) EMERGENCY PROCEDURES

- ☐ 66265 56 Character/source/extent of emergency not determined
- ☐ 66265 56 Proper agencies not notified of health/environmental hazards
- ☐ 66265 56 Emergency data not logged/submitted to DTSC and Santa Clara County within 15 days of accident
- ☐ 66265 56 Released waste/contaminated equipment improperly treated handled stored or disposed

(12) OTHER

- ☐ _____ _____
- ☐ _____ _____

DBA/NAME El Camino Paving, Inc Address 424 San Rafael Ave Mtn.

Received by _____ Inspected by Bill _____ Page 2 of 3

5184-A REV 5/92

JB

County of Santa Clara
Health Department
Office of Toxics Enforcement

2220 Moorpark Avenue
San Jose California 95128
(408) 299-6930

☐ **HAZARDOUS MATERIALS STORAGE**
☒ **HAZARDOUS WASTE GENERATOR**
OFFICIAL NOTICE OF INSPECTION

DATE 03-05-93

DBA/NAME EL CAMINO PAVING, INC

Comments (See marked violations on page 1) Violations noted on inspection report dated 7/9/92 have been corrected. No other violations are noted during this inspection

Received by Charles Swan

Inspected by Bill

93

Samples taken? Yes (No)

Photos taken? Yes (No)

El Camino Paving, Inc. (CERSID: 10356493)

Facility Information **Accepted Jan 6, 2016**

Submitted on 7/9/2015 11:25:36 AM by *Stephanie Alva* of El Camino Paving, Inc. (Mountain View, CA)
Submittal was ***Accepted*** on 1/6/2016 11:05:32 AM by Mickey Pierce

- Business Activities
- Business Owner/Operator Identification

Hazardous Materials Inventory **Submitted Jul 9, 2015**

Submitted on 7/9/2015 11:25:36 AM by *Stephanie Alva* of El Camino Paving, Inc. (Mountain View, CA)

- Hazardous Material Inventory (16)
- Site Map (Official Use Only)
  - *Annotated Site Map (Official Use Only)* (Adobe PDF, 1130KB)

Emergency Response and Training Plans **Submitted Jul 9, 2015**

Submitted on 7/9/2015 11:25:36 AM by *Stephanie Alva* of El Camino Paving, Inc. (Mountain View, CA)

- Emergency Response/Contingency Plan
  - *Emergency Response/Contingency Plan* (Adobe PDF, 402KB)
- Employee Training Plan
  - *Employee Training Plan* (Adobe PDF, 204KB)
- Miscellaneous State-Required Documents
  - *Fire Life Safety* (Adobe PDF, 179KB)

Site Identification

El Camino Paving, Inc.
924 San Rafael Avenue
Mountain View, CA 94043
County
Santa Clara

CERS ID
10356493
EPA ID Number
CAC000045158

Submittal Status

Submitted on 7/9/2015 by *Stephanie Alva* of El Camino Paving, Inc. (Mountain View, CA)
Submittal was ***Accepted***; Processed on 1/6/2016 by *Mickey Pierce* for Santa Clara County Environmental Health

Hazardous Materials

Does your facility have on site (for any purpose) at any one time, hazardous materials at or above 55 gallons for liquids, 500 pounds for solids, or 200 cubic feet for compressed gases (include liquids in ASTs and USTs); or is regulated under more restrictive inventory local reporting requirements (shown below if present); or the applicable Federal threshold quantity for an extremely hazardous substance specified in 40 CFR Part 355, Appendix A or B; or handle radiological materials in quantities for which an emergency plan is required pursuant to 10 CFR Parts 30, 40 or 70?	**Yes**

Underground Storage Tank(s) (UST)

Does your facility own or operate underground storage tanks?	**No**

Hazardous Waste

Is your facility a Hazardous Waste Generator?	**Yes**
Does your facility treat hazardous waste on-site?	**No**
Is your facility's treatment subject to financial assurance requirements (for Permit by Rule and Conditional Authorization)?	**No**
Does your facility consolidate hazardous waste generated at a remote site?	**No**
Does your facility need to report the closure/removal of a tank that was classified as hazardous waste and cleaned on-site?	**No**
Does your facility generate in any single calendar month 1,000 kilograms (kg) (2,200 pounds) or more of federal RCRA hazardous waste, or generate in any single calendar month, or accumulate at any time, 1 kg (2.2 pounds) of RCRA acute hazardous waste; or generate or accumulate at any time more than 100 kg (220 pounds) of spill cleanup materials contaminated with RCRA acute hazardous waste.	**No**
Is your facility a Household Hazardous Waste (HHW) Collection site?	**No**

Excluded and/or Exempted Materials

Does your facility recycle more than 100 kg/month of excluded or exempted recyclable materials (per HSC 25143.2)?	**No**
Does your facility own or operate ASTs above these thresholds? Store greater than 1,320 gallons of petroleum products (new or used) in aboveground tanks or containers.	**Yes**
Does your facility have Regulated Substances stored onsite in quantities greater than the threshold quantities established by the California Accidental Release prevention Program (CalARP)?	**No**

Additional Information

No additional comments provided.

Facility/Site

El Camino Paving, Inc.
924 San Rafael Avenue
Mountain View, CA 94043

CERS ID
10356493

Submittal Status

Submitted on 7/9/2015 by *Stephanie Alva* of El Camino Paving, Inc. (Mountain View, CA)
Submittal was ***Accepted***; Processed on 1/6/2016 by *Mickey Pierce* for Santa Clara County Environmental Health

Identification

Marie Alva

Operator Phone	Business Phone	Business Fax
(650) 965-7283	(650) 965-7283	(650) 965-7357

Beginning Date	Ending Date	
Dun & Bradstreet	**SIC Code**	**Primary NAICS**
039890595	1611	

Facility/Site Mailing Address

P.O. Box 62319
Sunnyvale, CA 94088

Primary Emergency Contact

Daniel Campos
Title
Maintenance Supervisor

Business Phone	24-Hour Phone	Pager Number
(650) 965-7283	(408) 248-6337	(408) 426-7339

Owner

Marie S. Alva
(650) 965-7283
P.O. Box 62319
Sunnyvale, CA 94088

Secondary Emergency Contact

Stephanie Alva
Title
Office

Business Phone	24-Hour Phone	Pager Number
(650) 965-7283		(408) 398-3790

Billing Contact

Stephanie Alva
(650) 965-7283 stephanie@elcaminopaving.com
P.O. Box 62319
Sunnyvale, CA 94088

Environmental Contact

Stephanie Alva
(650) 965-7283 stephanie@elcaminopaving.com
P.O. Box 62319
Sunnyvale, CA 94088

Name of Signer	Signer Title	Document Preparer
Stephanie Alva	Accounts Receivables	

Additional Information

Locally-collected Fields

Some or all of the following fields may be required by your local regulator(s).

Property Owner

Marie Alva
Phone
(650) 965-7283
Mailing Address
P.O. Box 62319
Sunnyvale, CA 94088

Assessor Parcel Number (APN)

Number of Employees
16
Facility ID
722

Hazardous Materials And Wastes Inventory Matrix Report

CERS Business/Org. **El Camino Paving, Inc.**
Facility Name **El Camino Paving, Inc.**
924 San Rafael Avenue, Mountain View 94043

Chemical Location **A (this is a mobile item location changes)**

CERS ID **10356493**
Facility ID **722**
Status **Submitted** on 7/9/2015 11:25 AM

DOT Code/Fire Haz. Class	Common Name	Unit	Quantities: Max. Daily	Quantities: Largest Cont.	Quantities: Avg. Daily	Annual Waste Amount	Federal Hazard Categories	Hazardous Components (For mixture only): Component Name	% Wt	EHS	CAS No.
	Overcoat Asphalt Emulsion	**Gallons**	**200**	**200**	75		- Chronic health				
	CAS No	State: Liquid	Storage Container: Aboveground Tank		Pressue: Ambient	Waste Code					
		Type: Pure	Days on Site: 365		Temperature: Ambient						

Hazardous Materials And Wastes Inventory Matrix Report

CERS Business/Org. **El Camino Paving, Inc.** | Chemical Location | CERS ID **10356493**

Facility Name **El Camino Paving, Inc.** | **C** | Facility ID **722**

924 San Rafael Avenue, Mountain View 94043 | Status **Submitted** on 7/9/2015 11:25 AM

DOT Code/Fire Haz. Class	Common Name	Unit	Quantities: Max. Daily	Largest Cont.	Avg. Daily	Annual Waste Amount	Federal Hazard Categories	Hazardous Components (For mixture only): Component Name	% Wt	EHS	CAS No.
	Motor Oil	**Gallons**	**500**	**500**	200		- Fire				
	CAS No	State: Liquid	Storage Container: Aboveground Tank		Pressue: Ambient	Waste Code					
		Type: Pure	Days on Site: 365		Temperature: Ambient						
	Assorted Oils	**Gallons**	**440**	**55**	440		- Fire				
	CAS No	State: Liquid	Storage Container: Steel Drum		Pressue: Ambient	Waste Code					
		Type: Pure	Days on Site: 365		Temperature: Ambient						
	Hydraulic Oil	**Gallons**	**55**	**55**	55		- Fire				
	CAS No	State: Liquid	Storage Container: Steel Drum		Pressue: Ambient	Waste Code					
		Type: Pure	Days on Site: 365		Temperature: Ambient						
	Automatic Transmission Fluid	**Gallons**	**55**	**55**	55		- Fire				
	CAS No	State: Liquid	Storage Container: Steel Drum		Pressue: Ambient	Waste Code					
		Type: Pure	Days on Site: 365		Temperature: Ambient						
	Gear Oil	**Gallons**	**32**	**32**	32		- Fire				
	CAS No	State: Liquid	Storage Container: Steel Drum		Pressue: Ambient	Waste Code					
		Type: Pure	Days on Site: 365		Temperature: Ambient						
	Grease	**Gallons**	**16**	**16**	16		- Fire				
	CAS No	State: Liquid	Storage Container: Steel Drum		Pressue: Ambient	Waste Code					
		Type: Pure	Days on Site: 365		Temperature: Ambient						
	Antifreeze	**Gallons**	**55**	**55**	55		- Fire	Ethylene Glycol	95 %		111-46-6
	CAS No	State: Liquid	Storage Container: Steel Drum		Pressue: Ambient	Waste Code					
		Type: Mixture	Days on Site: 365		Temperature: Ambient						
	Used Oil Filters	**Pounds**	**200**	**55**	200	100					
	CAS No	State: Solid	Storage Container: Steel Drum		Pressue: Ambient	Waste Code					
		Type: Pure	Days on Site: 365		Temperature: Ambient						

Hazardous Materials And Wastes Inventory Matrix Report

CERS Business/Org. **El Camino Paving, Inc.**
Facility Name **El Camino Paving, Inc.**
924 San Rafael Avenue, Mountain View 94043

Chemical Location **D**

CERS ID **10356493**
Facility ID **722**
Status **Submitted** on 7/9/2015 11:25 AM

DOT Code/Fire Haz. Class	Common Name	Unit	Quantities: Max. Daily	Quantities: Largest Cont.	Quantities: Avg. Daily	Annual Waste Amount	Federal Hazard Categories	Hazardous Components (For mixture only): Component Name	% Wt	EHS	CAS No.
	Oil & Grease	**Gallons**	**240**	**55**	240		- Fire				
	CAS No	State: Liquid	Storage Container: Steel Drum		Pressue: Ambient	Waste Code					
		Type: Pure	Days on Site: 365		Temperature: Ambient						

Hazardous Materials And Wastes Inventory Matrix Report

CERS Business/Org. **El Camino Paving, Inc.**
Facility Name **El Camino Paving, Inc.**
924 San Rafael Avenue, Mountain View 94043

Chemical Location **F**

CERS ID **10356493**
Facility ID **722**
Status **Submitted** on 7/9/2015 11:25 AM

DOT Code/Fire Haz. Class	Common Name	Unit	Quantities: Max. Daily	Largest Cont.	Avg. Daily	Annual Waste Amount	Federal Hazard Categories	Hazardous Components (For mixture only): Component Name	% Wt	EHS	CAS No.
	Waste Oils	**Gallons**	**165**	**55**	165	250	- Fire				
	CAS No	State: Liquid	Storage Container: Steel Drum, Other		Pressue: Ambient	Waste Code: 221					
		Type: Waste	Days on Site: 365		Temperature: Ambient						
	Waste Antifreeze	**Gallons**	**55**	**55**	55	110	- Fire	Ethylene Glycol	40 %		111-46-6
	CAS No	State: Liquid	Storage Container: Steel Drum		Pressue: Ambient	Waste Code: 132					
		Type: Waste	Days on Site: 365		Temperature: Ambient						

Hazardous Materials And Wastes Inventory Matrix Report

CERS Business/Org. **El Camino Paving, Inc.**
Facility Name **El Camino Paving, Inc.**
924 San Rafael Avenue, Mountain View 94043

Chemical Location
G (hardly at site, only buckets are we only buy when needed)

CERS ID **10356493**
Facility ID **722**
Status **Submitted** on 7/9/2015 11:25 AM

DOT Code/Fire Haz. Class	Common Name	Unit	Quantities: Max. Daily	Quantities: Largest Cont.	Quantities: Avg. Daily	Annual Waste Amount	Federal Hazard Categories	Hazardous Components (For mixture only): Component Name	% Wt	EHS	CAS No.
	Over Kote Asphalt Emulsion (Crack Filler)	**Gallons**	**15**	**55**	15		- Chronic health	Petroleum Asphalt	69 %		
	CAS No	State: Liquid	Storage Container: Steel Drum, Other		Pressue: Ambient	Waste Code					
		Type: Mixture	Days on Site: 365		Temperature: Ambient						

Hazardous Materials And Wastes Inventory Matrix Report

CERS Business/Org. **El Camino Paving, Inc.**
Facility Name **El Camino Paving, Inc.**
924 San Rafael Avenue, Mountain View 94043

Chemical Location **H**

CERS ID **10356493**
Facility ID **722**
Status **Submitted** on 7/9/2015 11:25 AM

DOT Code/Fire Haz. Class	Common Name	Unit	Quantities: Max. Daily	Quantities: Largest Cont.	Quantities: Avg. Daily	Annual Waste Amount	Federal Hazard Categories	Hazardous Components (For mixture only): Component Name	% Wt	EHS	CAS No.
	Oxygen CAS No 37187-22-7	**Cu. Feet** State Gas Type Pure	**950** Storage Container Cylinder Days on Site: 365	**250**	950 Pressue > Ambient Temperature Ambient	Waste Code	- Pressure Release				
	Propane CAS No 507-19-7	**Cu. Feet** State Gas Type Pure	**1800** Storage Container Cylinder Days on Site: 365	**250**	1800 Pressue > Ambient Temperature Ambient	Waste Code	- Fire - Pressure Release				
	Acetylene CAS No 74-86-2	**Cu. Feet** State Gas Type Pure	**600** Storage Container Cylinder Days on Site: 365	**250**	600 Pressue > Ambient Temperature Ambient	Waste Code	- Fire - Pressure Release				

CITY OF MOUNTAIN VIEW
FIRE AND ENVIRONMENTAL SAFETY DIVISION
500 Castro Street • City Hall • 4th Floor • Mountain View, CA 94041-2010 • 650-903-6378

ENVIRONMENTAL COMPLIANCE PLAN
Facility Maps

Facility ID:	722
Updated:	6/7/2011

Business Name
El Camino Paving, Inc.

Facility Street Address
924 San Rafael Avenue

Scale No Scale **Map Title** El Camino Paving Inc., 924 San Rafael Ave. **Map** 1 **of** 1

Legend
Bold Text=Hazmat Locations
=Utility Shutoffs
=Gas Pump Shutoff
=Lock Box (Knox Box)
=MSDS Location
=On-Site Connection
=Riser
=Inspector Test Port
=Post Indicator Valve
=Wall Indicator Valve
=Fire Dept. Connection
=Outside Stem & Yoke
=Water Tank
=On-Site Hydrant
TMP =UST Monitoring Panel
=Sanitary Sewer
=Storm Drain
=Wastewater Line
=Clean Out
=Sample Port

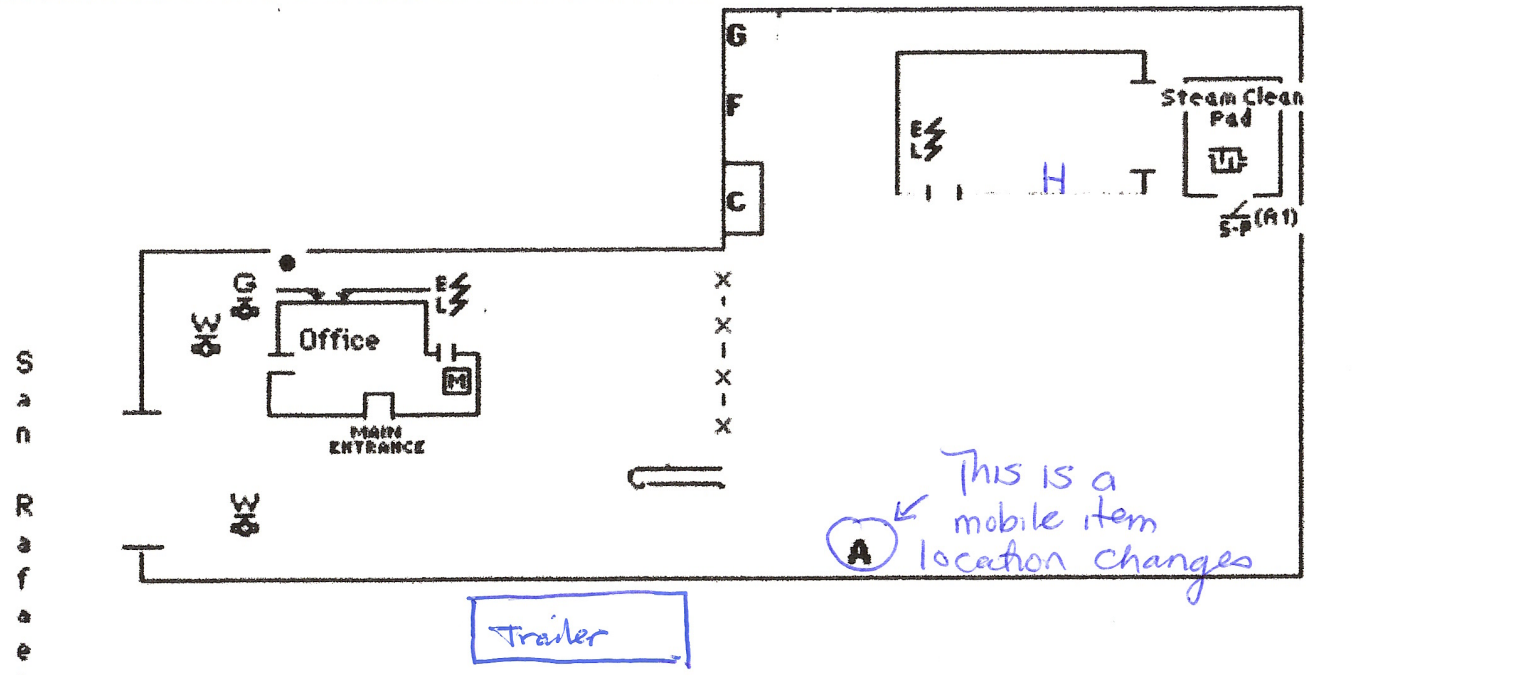

CITY OF MOUNTAIN VIEW
FIRE AND ENVIRONMENTAL SAFETY DIVISION
500 Castro Street • City Hall • 4th Floor • Mountain View, CA 94041-2010 • 650-903-6378

ENVIRONMENTAL COMPLIANCE PLAN
Emergency Response (Contingency Plan) I
Emergency Procedures

Facility ID:	**722**
Updated:	**6/7/2011**

Business Name
El Camino Paving, Inc.

Facility Street Address
924 San Rafael Avenue

Emergency response to hazardous materials spills or releases is the responsibility of the ***business owner.*** The role of the Fire Department is to provide ***assistance*** to your primary response actions. This site-specific Emergency Response (Contingency) Plan describes your facility's plan for dealing with reportable discharges and shall be implemented immediately whenever they occur. Employees must understand their roles and responsibilities during such an emergency through on-going training and drills. For larger facilities, a more detailed plan may be substituted, but it must include all the items listed here. ***This plan shall be maintained on site for use in the event of an emergency and for inspection by the Fire Department.***

1. Evacuation Plan:

a. The following alarm signal(s) will be used to begin evacuation of this facility:
☐ Bells ☐ Horns/Sirens ☒ Verbal (i.e. Shouting) ☐ Other (specify) Alarm

b. ☒ Evacuation map is displayed throughout the facility inc. entrances to hazmat locations.

2. a. Emergency Contacts:

Fire/Police/Ambulance ..... Phone No. **911**

California Emergency Management Agency ..... Phone No. **(800) 852-7550**

b. Post-Incident Contacts:

Fire Department Fire and Environmental Protection Division ..... Phone No. **(650) 903-6378**

California Department of Toxic Substance Control (DTSC) ..... Phone No. **(800) 728-6942**

Santa Clara County Department of Environmental Health ..... Phone No. **(408) 918-3400**

Cal-OSHA Division of Occupational Safety and Health ..... Phone No. **(650) 573-3812**

Bay Area Air Quality Management District ..... Phone No. **(415) 771-6000**

Regional Water Quality Control Board ..... Phone No. **(510) 622-2300**

c. Emergency Resources:

Poison Control Center ..... Phone No. **(800) 222-1222**

Nearest Hospital: El Camino Hospital Phone No. 650-940-7000

Address: 2500 Grant Road City: Mountain View

Hazwaste Cleanup Contractor: Nor Cal Oil Phone No. 800-332-8710

Contact Name: Emma Puitt EPA ID#: CAD982417255

3. Arrangements With Emergency Responders:

If you have made arrangements with any police department, fire department, hospital, cleanup contractor, or State or local emergency response team to provide specific emergency services, describe them below:

.....

.....

4. Emergency Procedures:

Emergency Coordinator (EC) Responsibilities:

a. Whenever there is a reportable hazardous materials spill or release emergency, the EC (or his/her designee) whose name is **Daniel Campos** and job title is **Maintenance Supervisor** shall:

i. Identify the character, source, amount, and aerial extent of any released hazardous materials.

ii. Assess possible hazards to human health or the environment that may result from the emergency. This assessment must consider both direct and indirect effects.

iii. Activate internal facility alarms or communication systems, where applicable, to notify all facility personnel.

(Continued...)

CITY OF MOUNTAIN VIEW
FIRE AND ENVIRONMENTAL SAFETY DIVISION
500 Castro Street • City Hall • 4th Floor • Mountain View, CA 94041-2010 • 650-903-6378

ENVIRONMENTAL COMPLIANCE PLAN
Emergency Response (Contingency Plan) I
Emergency Procedures (Con't)

Facility ID:	**722**
Updated:	**6/7/2011**

Business Name
El Camino Paving, Inc.

Facility Street Address
924 San Rafael Avenue

Emergency Coordinator (EC) Responsibilities (Continued):

iv. Notify appropriate local authorities *(i.e. call 911).*
v. Notify the California Emergency Management Agency at (800) 852-7550.
vi. Monitor for leaks, pressure build up, gas generation, or ruptures in valves, pipes, or other equipment shut down in response to the emergency.
vii. Take all reasonable measures necessary to ensure that the emergency does not occur, reoccur, or spread to other hazardous materials at the facility.

b. Before facility operations are resumed in areas of the facility affected by the emergency, the EC shall:
i. Provide for proper storage and disposal of recovered waste, contaminated soil or surface water, or any other material that results from the emergency at the facility.
ii. Ensure that no material that is incompatible with the released material is transferred, stored, or disposed of in areas of the facility affected by the emergency until cleanup procedures are completed.
iii. Ensure that all emergency equipment is cleaned, fit for use, available for use, or properly disposed of.
iv. Notify the applicable "Post-Incident Contacts" listed in item 2.b on the previous page.

Responsibilities of Personnel **Other** Than the EC:

Function:	*Name and Job Title:*
Shutdown of Operations/Systems:	Melissa A. Campos
Evacuation of Building Personnel:	Melissa A. Campos
Oversight of Outside Assembly Areas:	Walter Roland/Foreman, Daniel Campos
Medical Treatment For Injuries (First Aid, CPR, etc.):	Melissa A. Campos

5. Post-Incident Reporting/Recording:

The time, date, and details of any hazardous materials emergency that requires implementation of this plan shall be noted in the facility's operating record.

Within 15 days of any emergency situation which triggers implementation of this plan, a written Emergency Incident Report must be submitted to the California Department of Toxic Substances Control and the Fire and Environmental Protection Division of the Mountain View Fire Department. The report shall include:

a. Name, address, and telephone number of the facility's owner/operator;
b. Name, address, and telephone number of the facility;
c. Date, time, and complete description of the emergency;
d. Name and quantity of the hazardous material(s) involved;
e. The extent of personal injuries, if any;
f. An assessment of actual or potential hazards to human health or the environment, where applicable;
g. The estimated quantity and disposition of recovered material that resulted from the emergency;
h. The cause(s) of the emergency;
i. The actions taken in response to the emergency; and
j. Administrative or engineering controls installed to prevent such emergencies in the future.

6. Earthquake Vulnerability: [19 CCR 2731(e)]

a. **Identification** of areas of the facility and mechanical or other systems that require immediate inspection or isolation because of their vulnerability to seismic activity.
b. **Inspection** of all vulnerable hazardous waste/materials areas, including any or all compressed gases and storage tank/containers. All braces, chains and supporting anchors that secure hazardous waste/materials will be inspected for integrity breach.
c. **Isolation** of compressed gases that are incompatible will be segregated to prevent hazard of commingling other chemicals of a hazard category or incompatibility will be segregated as necessary.

7. Hazard Mitigation/Prevention/Abatement [19 CCR 2731(c)]

Describe your procedures that provide for mitigation, prevention or abatement of hazards to persons, property or the environment below:

CITY OF MOUNTAIN VIEW
FIRE AND ENVIRONMENTAL SAFETY DIVISION
500 Castro Street • City Hall • 4th Floor • Mountain View, CA 94041-2010 • 650-903-6378

ENVIRONMENTAL COMPLIANCE PLAN
Emergency Response (Contingency Plan) II: Emergency Equipment

Business Name

El Camino Paving, Inc.

Facility ID:	**722**
Updated:	**6/7/2011**

Facility Street Address

924 San Rafael Avenue

List the emergency equipment you have on site (check all that apply):

	EQUIPMENT TYPE	LOCATION*	DESCRIPTION**
PERSONAL PROTECTION EQUIPMENT, SAFETY EQUIPMENT AND FIRST AID EQUIPMENT	☐ Cartridge Respirators		
	☐ Chemical Monitoring Equipment		
	☐ Chemical Protective Aprons/Coats		
	☒ Chemical Protective Boots	NA	Insulatedoil and heat proof
	☐ Chemical Protective Gloves		
	☐ Chemical Protective Suits		
	☐ Face Shields		
	☒ First Aid Kits/Stations	Office/Trucks	Meet OSHA standards
	☒ Hard Hats	Jobsite/Truck	
	☐ Plumbed Eye Wash Stations		
	☐ Portable Eye Wash Kits (bottle)		
	☐ Respirator Cartridges		
	☒ Safety Glasses/Splash Goggles	Jobsite/Truck	
	☐ Safety Showers		
	☐ Self-Contained Breathing Apparatus		
FIRE EXTING. SYSTEMS	☐ Automatic Fire Sprinkler Systems		
	☐ Fire Alarm Boxes/Stations		
	☒ Fire Extinguishers	Throughout	
SPILL CONTROL AND DECON. EQUIPMENT	☒ Absorbents	Oil Storage	Gravel
	☐ Berms/Dikes		
	☐ Decontamination Equipment		
	☐ Emergency Tanks		
	☐ Exhaust Hoods		
	☐ Gas Cylinder Leak Repair Kits		
	☐ Neutralizers		
	☐ Overpack Drums		
	☒ Sumps	Side of Shop	Steam Cleaner
COMMUN. AND ALARM SYSTEMS	☐ Chemical Leak Alarms		
	☒ Intercoms/PA Systems	Office/Shop	Can be heard in office, shop and yard
	☒ Portable Radios	Office/Trucks	At each desk and vehicle
	☒ Telephones	Office/Shop	
	☐ Underground Tank Leak Detectors		
ADDITIONAL EQUIPMENT			

*If appropriate, use the location codes from your Facility Map(s).

**Describe this equipment and its capabilities. Specify the frequency and procedures for equipment testing and maintenance.

CITY OF MOUNTAIN VIEW
FIRE AND ENVIRONMENTAL SAFETY DIVISION
500 Castro Street • City Hall • 4th Floor • Mountain View, CA 94041-2010 • 650-903-6378

ENVIRONMENTAL COMPLIANCE PLAN
Emergency Response (Contingency Plan) III: Emergency Training/Recordkeeping

Business Name

El Camino Paving, Inc.

Facility ID:	**722**
Updated:	**6/7/2011**

Facility Street Address

924 San Rafael Avenue

Indicate below the training provided for all new and existing (annual refresher) employees (check all that apply):
[Note: Items marked with an asterisk(*) are required]

1. Personnel are trained in the following procedures:

- ☒ Internal alarm and notification *
- ☒ Evacuation/re-entry procedures & assembly point locations *
- ☒ Emergency incident reporting
- ☒ External emergency response organization notification
- ☒ Location(s) and contents of this Emergency Response/Contingency Plan *
- ☒ Facility evacuation drills, which are conducted at least (specify)*Bi-annually*

2. Chemical Handlers are additionally trained in the following:

- ☒ Safe methods for handling and storage of hazardous materials *
- ☒ Location(s) and proper use of fire and spill control equipment *
- ☒ Spill procedures/emergency procedures
- ☒ Proper use of personal protective equipment *
- ☒ Specific hazard(s) of each chemical to which they may be exposed, inc. routes of exposure *
- ☐ Hazwaste Handlers/Managers are trained in all aspects of hazardous waste management specific to their job duties (e.g. container accumulation time requirements, labeling requirements, storage area inspection requirements, manifesting requirements, etc.

3. Emergency Response Team Members are capable of and engaged in the following:

- ☐ Personnel rescue procedures
- ☐ Shutdown of operations
- ☐ Liaison with responding agencies
- ☐ Use, maintenance and replacement of emergency response equipment
- ☐ Refresher training, which is provided at least annually
- ☐ Emergency response drills, which are conducted at least (specify)

4. The following **records** are maintained by this facility:

- ☒ Current employees' training records (retained until closure of the facility) *
- ☒ Former employees' training records (retained at least 3 years after employee termination) *
- ☒ Training program(s) (i.e. written description of introductory and continuing training) *
- ☒ Current copy of this Emergency Response/Contingency Plan *
- ☒ Written record of recordable/reportable hazardous material/waste releases *
- ☒ Written record of hazardous material/waste storage area inspections *
- ☒ Written record of hazardous waste tank daily inspections *
- ☒ Description and documentation of facility emergency response drills

CITY OF MOUNTAIN VIEW
FIRE AND ENVIRONMENTAL SAFETY DIVISION
500 Castro Street • City Hall • 4th Floor • Mountain View, CA 94041-2010 • 650-903-6378

ENVIRONMENTAL COMPLIANCE PLAN
Fire and Life Safety

Facility ID:	722
Updated:	6/7/2011

Business Name

El Camino Paving, Inc.

Facility Street Address

924 San Rafael Avenue

I. BUILDING DATA

Size of Facility: 3,000 **sq.ft.** **Basement?** No **Mezzanine?** Yes

Exposure Separation

- ☐ 101' +
- ☐ 61' - 100'
- ☐ 31' - 60'
- ☒ 11' - 30'
- ☐ 0' - 10'

Type of Construction

- ☐ Type I
- ☐ Type II
- ☐ Type III
- ☐ Type IV
- ☐ Type V

Height

- ☒ 1 - 2 stories
- ☐ 3 - 5 stories
- ☐ 6 - 9 stories
- ☐ 10 - 15 stories
- ☐ 15+ stories

Access

- ☐ All sides
- ☒ 3 sides
- ☐ 2 sides
- ☐ 1 side
- ☐ Extraordinary Effort

II. LIFE SAFETY AND FIRE PROTECTION

Sprinkler System

- ○ Fully sprinklered
- ○ Partially sprinklered
- ◉ Not sprinklered

Fire Alarm Signal Supervision

- ◉ Central station/remote location
- ○ Local
- ○ Mountain View dispatch center
- ○ No fire alarm system

Engineered Fire Protection Systems

- ○ Kitchen hood and duct system
- ○ Halon/replacement agents
- ○ Chemical storage shed
- ○ Spray booth

Specialized Fire Protection Systems

- ○ Fire doors
- ◉ Heat/smoke detectors
- ○ Standpipe
- ○ Private hydrant
- ○ Fire Pump

III. OCCUPANCY AND USES

Occupancy: *Repair Garages*

Special Uses or Processes:
- ♦ Motor vehicle repair garage
- ♦
- ♦

Occupancy: *Hot Works Operation*

Special Uses or Processes:
- ♦ Welding, Cutting and Brazing work conducted at facility
- ♦
- ♦

Occupancy:

Special Uses or Processes:
- ♦
- ♦
- ♦

Occupancy:

Special Uses or Processes:
- ♦
- ♦
- ♦

Appendix C

Request for Records Search to the
Santa Clara County Valley Water District

Environmental Support Services
Environmental Research & Due Diligence Compliance
30251 Golden Lantern, #E-305, Laguna Niguel, CA 92677
Tel) 949-429-3564 • Fax) 949-429-3563
www.EnvironmentalSupportServices.com • Info@EnvironmentalSupportServices.com

February 26, 2017

Santa Clara Valley Water District

Attention: Roberta Stewart/Public Records

Subject: Records Search – Hazardous Materials/Waste/Underground Tanks

Site: 918, 924 & 940 San Rafael Avenue
Mountain View, CA 94043

Dear Ms. Stewart,

Environmental Support Services (ESS) is in the process of conducting a records search for an environmental audit at a site in Mountain View, CA. This search includes researching the history of the site, especially as it pertains to hazardous materials/waste. With this in mind, **ESS** requests the following information concerning the subject address which your agency may have on file:

1. utilization, manufacture, storage, or discharge of hazardous materials/waste.
2. previous or on-going site investigations/remediations pertaining to hazardous materials/waste.
3. hazardous materials disclosures concerning the site.
4. information regarding underground storage tank present or previously found at the site.

Should you have any questions concerning this request for information, please call. Your expedient processing of this request is appreciated.

Sincerely,
Environmental Support Services

Shannon Castagno

Shannon Castagno
Project Manager
Shannon@EnvironmentalSupportServices.com

Appendix D

Request for Records Search to the
Department of Toxic Substances Control – Region 2

Environmental Support Services
Environmental Research & Due Diligence Compliance
30251 Golden Lantern, #E-305, Laguna Niguel, CA 92677
Tel) 949-429-3564 • Fax) 949-429-3563
www.EnvironmentalSupportServices.com • Info@EnvironmentalSupportServices.com

February 26, 2017

Dept of Toxic Substances Control - Region 2
700 Heinz Ave., Ste 200
Berkeley, CA 94710

Attention: File Room

Dear File Room,

Please check for any files/information on the following site:

Site: 918, 924 & 940 San Rafael Avenue
Mountain View, CA 94043

Sincerely,
Environmental Support Services

Shannon Castagno
Project Manager
Shannon@EnvironmentalSupportServices.com

Appendix E

Request for Records Search to the
City of Mountain View Fire Department

From: city.clerk@mountainview.gov [noreply+3435d9da65ad96f3@formstack.com]
Sent: Sunday, February 26, 2017 6:57 AM
To: Shannon@EnvironmentalSupportServices.com
Subject: Request Received for Public Records Request by the City of Mountain View

Dear Shannon Castagno,

The City of Mountain View has received your request for public records:

Date of Request: Feb 26, 2017 6:57 AM

Request: ESS requests the following information concerning the subject addresses which the fire department may have on file:
1. utilization, manufacture, storage, or discharge of hazardous materials/waste.
2. previous or on-going site investigations/remediations pertaining to hazardous materials/waste.
3. hazardous materials disclosures concerning the site.
4. information regarding underground storage tank present or previously found at the site.
Site: 918, 924 & 940 San Rafael Avenue
Mountain View, CA 94043

Name: Shannon Castagno

Organization: Environmental Support Services

Address: 30251 Golden Lantern, #E305
Laguna Niguel , CA 92677

Phone No.: (949) 429-3564

Fax No.: (949) 429-3563

Email: Shannon@EnvironmentalSupportServices.com

Request ID: 307588307

Thank you for contacting the City of Mountain View. If you have any questions about this

request, please contact the City Clerk's Office and reference the Request ID above.

City Hall
500 Castro St., 3rd Floor
Mountain View, CA 94041
(650) 903-6304
(650) 962-8504 Fax
city.clerk@mountainview.gov

Appendix F

Request for Records Search to the
Cal Fire – Office of the State Fire Marshal and
Response and Photocopies Obtained from that Agency

Environmental Support Services
Environmental Research & Due Diligence Compliance
30251 Golden Lantern, #E-305, Laguna Niguel, CA 92677
Tel) 949-429-3564 • Fax) 949-429-3563
www.EnvironmentalSupportServices.com • Info@EnvironmentalSupportServices.com

February 26, 2017

Cal Fire
Office of the State Fire Marshal

Attention: Public Records Request

Subject: Records Search – Hazardous Materials/Waste/Underground Tanks/Pipelines

Site: 918, 924 & 940 San Rafael Avenue
Mountain View, CA 94043

Dear Public Records Request,

Environmental Support Services (ESS) is in the process of conducting a records search for an environmental audit at a site in Mountain View, CA. This search includes researching the history of the site, especially as it pertains to hazardous materials/waste. With this in mind, **ESS** requests the following information concerning the subject address which your agency may have on file:

1. utilization, manufacture, storage, or discharge of hazardous materials/waste.
2. previous or on-going site investigations/remediations pertaining to hazardous materials/waste.
3. hazardous materials disclosures concerning the site.
4. pipelines.
5. information regarding underground storage tank present or previously found at the site.

Should you have any questions concerning this request for information, please call. Your expedient processing of this request is appreciated.

Sincerely,
Environmental Support Services

Shannon Castagno
Project Manager
Shannon@EnvironmentalSupportServices.com

From: Request, PRA@CALFIRE [pra.request@fire.ca.gov]
Sent: Wednesday, March 08, 2017 11:36 AM
To: Shannon Castagno (Shannon@EnvironmentalSupportServices.com)
Subject: FW: 17-P-121 FW: Public Records Request
Attachments: PRA-Request-17-P-121-SantaClaraCounty.xlsx

Good Morning Ms. Castagno:

Since my e-mail below the Office of the State Fire Marshall has provided the attached record for 924 San Rafael Avenue. NO records exist for other addresses noted in your request.

Sincerely,

From: Request, PRA@CALFIRE
Sent: Wednesday, March 01, 2017 3:30 PM
To: Request, PRA@CALFIRE <pra.request@fire.ca.gov>
Subject: RE: 17-P-121 FW: Public Records Request

Good Afternoon Ms. Castagno:

Thank you for your request noted below. CAL FIRE has searched its records and has found no documents responsive to your request.

Sincerely,

From: Request, PRA@CALFIRE
Sent: Monday, February 27, 2017 10:22 AM
To: Request, PRA@CALFIRE <pra.request@fire.ca.gov>
Subject: 17-P-121 FW: Public Records Request

From: Shannon Castagno [mailto:Shannon@EnvironmentalSupportServices.com]
Sent: Sunday, February 26, 2017 6:48 AM
To: Request, PRA@CALFIRE <pra.request@fire.ca.gov>
Subject: Public Records Request

Environmental Support Services
Environmental Research & Due Diligence Compliance
30251 Golden Lantern, #E-305, Laguna Niguel, CA 92677
Tel) 949-429-3564 • Fax) 949-429-3563
www.EnvironmentalSupportServices.com • Info@EnvironmentalSupportServices.com

February 26, 2017

Cal Fire
Office of the State Fire Marshal

Attention: Public Records Request

Subject: Records Search – Hazardous Materials/Waste/Underground Tanks/Pipelines

Site: 918, 924 & 940 San Rafael Avenue
Mountain View, CA 94043

Dear Public Records Request,

Environmental Support Services (ESS) is in the process of conducting a records search for an environmental audit at a site in Mountain View, CA. This search includes researching the history of the site, especially as it pertains to hazardous materials/waste. With this in mind, **ESS** requests the following information concerning the subject address which your agency may have on file:

1. utilization, manufacture, storage, or discharge of hazardous materials/waste.
2. previous or on-going site investigations/remediations pertaining to hazardous materials/ waste.
3. hazardous materials disclosures concerning the site.
4. pipelines.
5. information regarding underground storage tank present or previously found at the site.

Should you have any questions concerning this request for information, please call. Your expedient processing of this request is appreciated.

Sincerely,

Environmental Support Services



Shannon Castagno
Project Manager
Shannon@EnvironmentalSupportServices.com

Name	Site Address	City
El Camino Paving, Inc.	924 SAN RAFAEL AV	Mountain View
El Camino Paving, Inc.	924 SAN RAFAEL AV	Mountain View

Note:
APSA = Aboveground Petroleum Storage Act

Program/Element

APSA FACILITY (<10,000 GALLONS PETROLEUM STORAGE CAPACITY)
GENERATES HAZARDOUS WASTE (100 KG YR TO <5 TONS/YR)

Inspection Date
3/31/1999
5/16/2009

Appendix G

Request for Records Search to the
City of Mountain View Environmental Protection – Industrial Waste Division and
Photocopies Obtained from that Agency

From: city.clerk@mountainview.gov [noreply+3435d9da65ad96f3@formstack.com]
Sent: Sunday, February 26, 2017 7:01 AM
To: Shannon@EnvironmentalSupportServices.com
Subject: Request Received for Public Records Request by the City of Mountain View

Dear Shannon Castagno,

The City of Mountain View has received your request for public records:

Date of Request: Feb 26, 2017 7:01 AM

Request: ESS requests the following information concerning the subject addresses which the Environmental Protection - Industrial/Waste Division may have on file:
1. copies of applications and permits for industrial waste discharge; and
2. copies of any and all violations concerning industrial waste discharge.
Site: 918, 924 & 940 San Rafael Avenue
Mountain View, CA 94043

Name: Shannon Castagno

Organization: Environmental Support Services

Address: 30251 Golden Lantern, #E305
Laguna Niguel, CA 92677

Phone No.: (949) 429-3564

Fax No.: (949) 429-3563

Email: Shannon@EnvironmentalSupportServices.com

Request ID: 307588671

Thank you for contacting the City of Mountain View. If you have any questions about this request, please contact the City Clerk's Office and reference the Request ID above.

City Hall
500 Castro St., 3rd Floor
Mountain View, CA 94041
(650) 903-6304
(650) 962-8504 Fax
city.clerk@mountainview.gov

CITY OF MOUNTAIN VIEW
FIRE AND ENVIRONMENTAL SAFETY DIVISION
500 Castro Street • City Hall • 4th Floor • Mountain View, CA 94041-2010 • 650-903-6378

WASTEWATER DISCHARGE PERMIT

THE FIRM OR CORPORATION NAMED HEREIN IS AUTHORIZED TO DISCHARGE REGULATED WASTEWATER INTO THE SANITARY SEWER IN ACCORDANCE WITH ALL CONDITIONS IN THIS PERMIT AND CHAPTER 35 OF THE MOUNTAIN VIEW CITY CODE.

Permitted **El Camino Paving, Inc.**
Facility **924 San Rafael Avenue**

El Camino Paving, Inc.
P.O. Box 62319
Sunnyvale, CA 94088
Attn: Stephanie Alva

Date Issued: **4/24/2014**
Effective Date: **5/1/2014**
Date Revised:
Date Expires: **5/1/2015**
Permit ID: **722**

EPA Category/Subcategory:
Reference:

Jaymae Wentker
Jaymae Wentker, Fire Marshal

POST IN A CONSPICUOUS PLACE AT THE "PERMITTED FACILITY" SITE

I. Discharge Limitations:

Process Discharge (industrial waste) shall not exceed 100 Gallons Per Day (GPD).
(Location A1: 100 GPD)
Total Discharge (industrial and domestic waste) shall not exceed 500 Gallons Per Day (GPD).

II. Special Conditions/Requirements:

1. Sump cleaning and sludge removal shall be conducted once each quarter. Maintain cleaning records on site.

III. Self-Monitoring Sampling Analysis:

Pollutant	Sampling Frequency	Sample Type	Sampling Location(s)*	Federal Maximum for any 1 day (mg/L)	Federal Avg. of daily values for 30 consec.days (mg/L)	Local Limit (mg/L)
Copper	Semi-Annually	Grab	A1	No Limit	No Limit	2
Lead	Semi-Annually	Grab	A1	No Limit	No Limit	.5
Zinc	Semi-Annually	Grab	A1	No Limit	No Limit	4

*Sampling Location A1 is at the discharge end of the oil-water separator (clarifier) sump at the east end of the building.

IV. Wastewater Discharge Limits: (MVCC 35.32.12 & CFR 40)

Your industrial wastewater effluent shall not exceed the following limits:

Discharge Parameter	Federal Max. for any 1 day	Federal Avg. of daily values for 30 consecutive days	Local[3]	Discharge Parameter	Federal Max. for any 1 day	Federal Avg. of daily values for 30 consecutive days	Local[3]
Arsenic	No Limit	No Limit	0.1 mg/L[1]	Manganese	No Limit	No Limit	1.0 mg/L[1]
Barium	No Limit	No Limit	5.0 mg/L[1]	Mercury[2]	No Limit	No Limit	0.01 mg/L[2]
Berrylium	No Limit	No Limit	0.75 mg/L[1]	Nickel	No Limit	No Limit	0.5 mg/L
Boron	No Limit	No Limit	1.0 mg/L[1]	Oil & Grease	No Limit	No Limit	200 mg/L
Cadmium	No Limit	No Limit	0.1 mg/L[1]	Phenols	No Limit	No Limit	1.0 mg/L
Chromium Hex.	No Limit	No Limit	1.0 mg/L[1]	pH	No Limit	No Limit	5.0-11
Chromium, Total	No Limit	No Limit	2.0 mg/L[1]	Selenium	No Limit	No Limit	1.0 mg/L[1]
Cobalt	No Limit	No Limit	1.0 mg/L[1]	Silver, Photo	No Limit	No Limit	0.50 mg/L
Copper[4]	No Limit	No Limit	2.0 mg/L[1]	Silver, Non-Photo	No Limit	No Limit	0.25 mg/L
Copper	No Limit	No Limit	0.25 mg/L	Single Toxic Organic	No Limit	No Limit	0.75 mg/L
Cyanide	No Limit	No Limit	0.5 mg/L[1]	Suspended Solids	No Limit	No Limit	6000 mg/L
Fluoride	No Limit	No Limit	65 mg/L	Total Dissolved Solid	No Limit	No Limit	10000 mg/L
Formaldehyde	No Limit	No Limit	5.0 mg/L[1]	Total Toxic Organics[5]	No Limit	No Limit	1.0 mg/L
Lead	No Limit	No Limit	0.5 mg/L[1]	Zinc[6]	No Limit	No Limit	2.0 mg/L[1]

[1]If the daily discharge (averaged over a one year period) at any single sampling location exceeds 50,000 gpd, the local discharge limit for that location shall not exceed ONE-HALF (1/2) of the local limit listed above.

[2]Dental facilities using mercury-containing amalgam shall not exceed a local discharge limit of 0.05 mg/L for mercury.

[3]These limits refer to either grab or 24-hour composite samples.

[4]This limit applies only to the following EPA categories: Non-EPA Non-SIUs, Metal Finishing (Copper), and Electroplating. This limit also applies to cooling towers discharging < 2,000 gpd at any facility.

[5]See Section XIII of this permit for a list of components of Total Toxic Organics.

[6]Vehicle service facilities shall not exceed a local discharge limit of 4.0 mg/L for zinc.

V. Quality Assurance/Quality Control: (MVCC 35.32.13 & 40 CFR 136)

All metals samples must be collected in duplicate and stored and preserved until the next sampling event for that parameter. The duplicate sample must be labeled as a duplicate and made available to any City inspector.

VI. Sample Collection and Analysis: (MVCC 35.32.13.3, 40 CFR 403.12(g)&(h), 40 CFR 136)

All metals shall be collected as specified in the individual permit requirements. Cyanide and Total Toxic Organics (TTO) shall always be collected as grab samples. Samples shall be analyzed by an analytical laboratory approved by the State of Cal. Dept. of Health Services. Sample collection, preservation, and analysis shall be in accordance with EPA regulations (40 CFR 136) and the City of Mountain View's "Sample Collection, Analysis and Reporting Instructions".

VII. Violation Reporting & Follow-Up: (MVCC 35.32.6.2 & 40 CFR 403.12(f) & (g))

If the results of sampling or pH analysis exceed applicable limit(s), or any discharges meet the definition of hazardous waste, you shall:

1) VERBALLY NOTIFY THE CITY OF MOUNTAIN VIEW AT 650-903-6378 AND THE PALO ALTO WATER QUALITY CONTROL PLANT AT 650-329-2598 WITHIN 24 HOURS of knowledge of the violation. If an accidental discharge, slug discharge, or upset or failure of the pretreatment system occurs, verbal notification shall be made within 15 minutes of knowledge of the condition;

2) SUBMIT A WRITTEN REPORT WITHIN 15 WORKING DAYS of knowledge of the violation explaining: the cause, nature volume and duration of the violation, and mitigation measures taken to correct it and prevent reoccurrence;

3) INITIATE A SAMPLING/ANALYSIS PROGRAM demonstrating up to 21 consecutive days of compliance. The first sample result shall be submitted within 30 days of becoming aware of the violation.

VIII. Penalty Provisions: (MVCC 35.32.15)

Any person who violates any provision of this permit, "Notice of Violation", or Chapter 35 MVCC, may be subject to criminal, civil, or administrative penalties. Civil penalties shall not exceed $25,000/day per violation. Administrative penalties shall not exceed the following: (1) $2,000/day for failing or refusing to furnish technical or monitoring reports; (2) $3,000/day for failing or refusing to comply with a compliance schedule; (3) $5,000/day/violation for discharges in violation of any waste discharge limitation, permit condition, or requirement; and (4) $10/gallon for discharges in violation of any suspension, cease and desist order, or any prohibition issued by the City.

IX. Record-Keeping Requirements: (40 CFR 403.12(o))

All Industrial Users shall maintain records for all information resulting from any monitoring activities conducted. Such records shall include for all samples:

1) The date, exact place, method, and time of sampling and the names of the peron or persons taking the samples;
2) The dates analyses were performed;
3) Who performed the analyses;
4) The analytical techniques/methods used; and
5) The results of such analysis.

All Industrial Users shall maintain for a minimum of 3 years any records of monitoring activities and results, and shall make such records available for inspection and copying by the City of Mountain View and Palo Alto Water Quality Control Plant. This period of retention shall be extended during the course of any unresolved litigation regarding the discharge of pollutants by the Industrial User or the operation of the POTW Pretreatment Program or when requested by the Director or the Regional Administrator.

X. Notification of Changed Discharge: (40 CFR 403.12(j))

All Industrial Users shall promptly notify the City of Mountain View at 650-903-6378 and the Palo Alto Water Quality Control Plant at 650-329-2598 in advance of any substantial change in the volume or character of pollutants in their discharge, including the characteristic hazardous wastes for which the Industrial User has submitted initial notification under 40 CFR 403.12(p).

XI. Notification of Bypass: (40 CFR 403.17(c)(2))

All Industrial Users shall verbally notify the City of Mountain View at 650-903-6378 and Palo Alto Water Quality Control Plant at 650-329-2598 of an unanticipated bypass (intentional diversion of its wastestream from the treatment facility) within 24 hours from the time the Industrial User becomes aware of the bypass. A written submission shall also be provided within 5 days of the time the Industrial User becomes aware of the bypass. The written submission shall contain a description of the bypass and its cause; the duration of the bypass, including exact dates and times, and, if the bypass has not been corrected, the anticipated time it is expected to continue; and steps taken or planned to reduce, eliminate, and prevent reoccurrence of the bypass.

XII. Transferability of Permit: (MVCC 35.32.2.4)

This permit is not transferable without prior written notification to and approval by the City and the assumption of all permit conditions by the new owner/operator.

XIII. Definition of Total Toxic Organics: (40 CFR 469.12)

The term "total toxic organics" (TTO) means the sum of the concentrations for each of the following toxic organic components found in the discharge at a concentration greater than ten (10) micrograms per liter. The facility's local TTO and STO limits apply to all of the compounds listed below. Those compounds analyzed using EPA Method 601/602 or 624 are identified by a "■".

■Acenaphthene	■2-Chlorophenol	■Methyl bromide	■Diethyl phthalate	■4,4-DDT
■Acrolein	■1,2-Dichlorobenzene	■Bromoform	■Dimethyl phthalate	■4,4-DDE
■Acrylonitrile	■1,3-Dichlorobenzene	■Dichlorobromomethane	■1,2-Benzanthracene	■4,4-DDD
■Benzene	■1,4-Dichlorobenzene	■Chlorodibromomethane	■Benzo(a)pyrene	■Alpha-endosulfan
■Benzidine	■3,3-Dichlorobenzidine	■Hexachlorobutadiene	■3,4-Benzofluoranthene	■Beta-endosulfan
■Carbon tetrachloride	■1,1-Dichloroethylene	■Hexchlorocyclopentadiene	■11,12-Benzofluoranthene	■Endosulfan sulfate
■Chlorobenzene	■1,2-Trans-dichloroethylene	■Isophorone	■Chrysene	■Endrin
■1,2,4-Trichlorobenzene	■2,4-Dichlorophenol	■Naphthalene	■Acenaphthylene	■Endrin aldehyde
■Hexachlorobenzene	■1,2-Dichloropropane	■Nitrobenzene	■Anthracene	■Heptachlor
■1,2-Dichloroethane	■1,3-Dichloropropylene	■2-Nitrophenol	■1,12-Benzoperylene	■Heptachlor epoxide
■1,1,1-Trichloroethane	■2,4-Dimethylphenol	■4-Nitrophenol	■Fluorene	■Alpha-BHC
■Hexachloroethane	■2,4-Dinitrotoluene	■2,4-Dinitrophenol	■Phenanthrene	■Beta-BHC
■1,1-Dichloroethane	■2,6-Dinitrotoluene	■4,6-Dinitro-o-cresol	■1,2,5,6-Dibenzanthracene	■Gamma-BHC
■1,1,2-Trichloroethane	■1,2-Diphenylhydrazine	■N-nitrosodimethylamine	■Indeno(1,2,3-cd) pyrene	■Delta-BHC
■1,1,2,2-Tetrachloroethane	■Ethylbenzene	■N-nitrosodiphenylamine	■Pyrene	■PCB-1242
■Chloroethane	■Fluoranthene	■N-nitrosodi-n-propylamine	■Tetrachloroethylene	■PCB-1254
■Bis(2-chloroethyl) ether	■4-Chlorophenyl phenyl ether	■Pentachlorophenol	■Toluene	■PCB-1221
■2-Chloroethyl vinyl ether	■4-Bromophenyl phenyl ether	■Phenol	■Trichloroethylene	■PCB-1232
■2-Chloronaphthalene	■Bis(2-chloroisopropyl)ether	■Bis(2-ethylhexyl)phthalate	■Vinyl chloride	■PCB-1248
■2,4,6-Trichlorophenol	■Bis(2-chloroethoxy)methane	■Butyl benzyl phthalate	■Aldrin	■PCB-1260
■Parachlormeta cresol	■Methylene chloride	■Di-n-butyl phthalate	■Dieldrin	■Toxaphene
■Chloroform	■Methyl chloride	■Di-n-octyl phthalate	■Chlordane	■TCDD

CITY OF MOUNTAIN VIEW
FIRE AND ENVIRONMENTAL PROTECTION DIVISION
500 Castro Street • City Hall • 4th Floor • Mountain View, CA 94041-2010 • 650-903-6378

Business Name

El Camino Paving, Inc.

Facility ID: 722
EPA Category:
EPA Reference:

Facility Street Address

924 San Rafael Avenue

Periodic Report of Continued Compliance (PRCC)
From: 1/1/2014 to 6/30/2014

COMMENTS/EXPLANATION FOR MISSING WASTEWATER ANALYSIS:

I certify that the wastes discharged during the reporting period do not constitute hazardous waste under Chapter 6.5 of the Health and Safety Code [Sec. 25115 and 25117] and Title 22 of the California Code of Regulations [Sec. 66680-66746] at the point of discharge into the City sanitary sewer system. If I am a zero discharger, I certify that I have not discharged any categorical wastes and will not discharge them without prior notification to the City.

I certify under penalty of law that this document and all attachments were prepared under my direction or supervision in accordance with a system designed to assure that qualified personnel properly gather and evaluate the information submitted. Based on my inquiry of the person or persons who manage the system, or those persons directly responsible for gathering the information, the information is, to the best of my knowledge and belief, true, accurate, and complete. I am aware that there are significant penalties for submitting false information, including the possibility of fine and imprisonment for knowing violations. [40 CFR 403.12(l)]

SIGNATURE OF RESPONSIBLE PERSON:

Stephanie Alva
Name (type or print)


Signature

General Manager
Title

08/14/2014
Date

ATTACH THE FOLLOWING DOCUMENTATION:

- ☐ Wastewater discharge flow meter readings/log for last 6 months.
- ☐ Wastewater discharge pH readings/log for last 6 months.
- ☒ Waste manifest for sumps cleaning & sludge removal within last year.
- ☐ Wastewater treatment/discharge log for Formaldehyde for last 6 months.
- ☐ Wastewater treatment/discharge log for Gluteraldehyde for last 6 months.

N/A

CITY OF MOUNTAIN VIEW
FIRE AND ENVIRONMENTAL PROTECTION DIVISION
500 Castro Street • City Hall • 4th Floor • Mountain View, CA 94041-2010 • 650-903-6378

Business Name

El Camino Paving, Inc.

Facility ID: 722
EPA Category:
EPA Reference:

Facility Street Address

924 San Rafael Avenue

Periodic Report of Continued Compliance (PRCC)
From: 7/1/2013 to 12/31/2013

COMMENTS/EXPLANATION FOR MISSING WASTEWATER ANALYSIS:

I certify that the wastes discharged during the reporting period do not constitute hazardous waste under Chapter 6.5 of the Health and Safety Code [Sec. 25115 and 25117] and Title 22 of the California Code of Regulations [Sec. 66680-66746] at the point of discharge into the City sanitary sewer system. If I am a zero discharger, I certify that I have not discharged any categorical wastes and will not discharge them without prior notification to the City.

I certify under penalty of law that this document and all attachments were prepared under my direction or supervision in accordance with a system designed to assure that qualified personnel properly gather and evaluate the information submitted. Based on my inquiry of the person or persons who manage the system, or those persons directly responsible for gathering the information, the information is, to the best of my knowledge and belief, true, accurate, and complete. I am aware that there are significant penalties for submitting false information, including the possibility of fine and imprisonment for knowing violations. [40 CFR 403.12(l)]

SIGNATURE OF RESPONSIBLE PERSON:

Stephanie Alva
Name (type or print)

Signature

General Manager
Title

08/14/2014
Date

ATTACH THE FOLLOWING DOCUMENTATION:

- ☐ Wastewater discharge flow meter readings/log for last 6 months.
- ☐ Wastewater discharge pH readings/log for last 6 months.
- ☒ Waste manifest for sumps cleaning & sludge removal within last year. N/A
- ☐ Wastewater treatment/discharge log for Formaldehyde for last 6 months.
- ☐ Wastewater treatment/discharge log for Gluteraldehyde for last 6 months.

CITY OF MOUNTAIN VIEW
FIRE AND ENVIRONMENTAL SAFETY DIVISION
500 Castro Street • City Hall • 4th Floor • Mountain View, CA 94041-2010 • 650-903-6378

HAZARDOUS MATERIAL AND WASTE STORAGE PERMIT

THIS **FULL TERM** PERMIT EVIDENCES THAT THE BUSINESS NAMED HEREIN HAS PAID THE ANNUAL PERMIT FEE AND IS AUTHORIZED TO STORE HAZARDOUS MATERIALS AND HAZARDOUS WASTES IN QUANTITIES NOT EXCEEDING THE QUANTITY LIMITS INDICATED BELOW IN ACCORDANCE WITH ALL LOCAL, STATE, AND FEDERAL CODES.

Permitted **El Camino Paving, Inc.**
Facility **924 San Rafael Avenue**

El Camino Paving, Inc.
P.O. Box 62319
Sunnyvale, CA 94088
Attn: Stephanie Alva

Date Issued: **11/6/2014**
Date Revised:
Date Expires: **5/1/2015**
Permit ID: **722**

Jaymae Wentker
Jaymae Wentker, Fire Marshal

POST IN A CONSPICUOUS PLACE AT THE "PERMITTED FACILITY" SITE

HAZARDOUS MATERIALS STORED ON SITE

Hazard Class	Quantity Limit
Combustible Liquid	**1,613 Gal**
Flammable Gas	**2,400 Cu Ft**
Miscellaneous Liquid	**215 Gal**
Nonflammable Gas	**950 Cu Ft**
Nonregulated Solid	**200 Lbs**

HAZARDOUS WASTE GENERATED ANNUALLY..... **3098.8 Lbs**

CITY OF MOUNTAIN VIEW
FIRE AND ENVIRONMENTAL SAFETY DIVISION
500 Castro Street • City Hall • 4th Floor • Mountain View, CA 94041-2010 • 650-903-6378

FIRE AND LIFE SAFETY PERMIT

THIS **FULL TERM** PERMIT EVIDENCES THAT THE BUSINESS NAMED HEREIN HAS PAID THE ANNUAL PERMIT FEE AND IS AUTHORIZED TO MAINTAIN THE OCCUPANCY CLASSIFICATIONS AND SPECIAL USES OR PROCESSES INDICATED BELOW IN ACCORDANCE WITH CHAPTER 14 OF THE MOUNTAIN VIEW CITY CODE.

Permitted **El Camino Paving, Inc.**
Facility **924 San Rafael Avenue**

El Camino Paving, Inc.
P.O. Box 62319
Sunnyvale, CA 94088
Attn: Stephanie Alva

Date Issued: **11/6/2014**
Date Revised:
Date Expires: **5/1/2015**
Permit ID: **722**

Jaymae Wentker
Jaymae Wentker, Fire Marshal

POST IN A CONSPICUOUS PLACE AT THE "PERMITTED FACILITY" SITE

Operation: *Repair Garages*
Special Uses or Processes:
- ❖ Motor vehicle repair garage
- ❖
- ❖

Operation: *Hot Works Operation*
Special Uses or Processes:
- ❖ Welding, Cutting and Brazing work conducted at facility
- ❖
- ❖

Operation:
Special Uses or Processes:
- ❖
- ❖
- ❖

Operation:
Special Uses or Processes:
- ❖
- ❖
- ❖

CITY OF MOUNTAIN VIEW
FIRE AND ENVIRONMENTAL PROTECTION DIVISION

Receipt Log for **El Camino Paving, Inc. at 924 San Rafael Avenue** ID: **722**

As of 11/6/2014

Receipt Date	Hazmat Permit (265116-41411)	Fire Permit (265116-41410)	Wastewater Fee (265314-43623)	Waste Gen. Fee	County APSA Fee	CUPA Over.Fee (710100-22133)	UST Fee	County Electronic Rep. Fee	Fire PR Fee (265510-41410)
4/2/1997	$1,125.00	$106.00							
4/2/1998	$1,125.00	$124.00	$327.00	$0.00		$18.50	$0.00		
4/2/1999	$1,025.00	$132.00	$144.00	$500.00		$10.00	$0.00		
4/7/2000	$1,075.00	$74.00	$108.00	$500.00		$10.00	$0.00		
9/13/2000	$25.00								
3/29/2001	$1,100.00	$158.00	$180.00	$500.00		$10.00	$0.00		
3/28/2002	$1,100.00	$158.00	$288.00	$500.00		$17.50	$0.00		
4/2/2003	$1,100.00	$172.00	$288.00	$550.00		$17.50	$0.00		
4/13/2004	$1,100.00	$176.00	$288.00	$335.00		$24.00	$0.00		
4/11/2005	$1,100.00	$347.00	$243.00	$375.00		$24.00	$0.00		
5/1/2006	$1,100.00	$347.00	$228.00	$380.00		$24.00	$0.00		
5/11/2007	$1,112.00	$351.00	$228.00	$388.00		$24.00	$0.00		
4/30/2008	$1,151.00	$364.00	$372.00	$400.00		$24.00	$0.00		
5/5/2009	$1,185.00	$375.00	$526.00	$400.00		$24.00	$0.00		
1/5/2011	$2,482.00	$784.00	$546.00	$400.00		$24.00	$0.00	$25.00	
5/31/2011	$2,482.00	$784.00	$556.00	$400.00		$24.00	$0.00	$25.00	
3/4/2014	$1,242.00	$392.00	$556.00	$400.00		$24.00	$0.00	$25.00	
5/1/2014	$899.00	$403.00	$556.00	$500.00	$346.00	$35.00	$0.00	$25.00	
6/3/2014	$1,277.00	$403.00	$556.00	$500.00		$35.00	$0.00	$25.00	

CITY OF MOUNTAIN VIEW
FIRE AND ENVIRONMENTAL SAFETY DIVISION
500 Castro Street • City Hall • 4th Floor • Mountain View, CA 94041-2010 • 650-903-6378

HAZARDOUS MATERIAL AND WASTE STORAGE PERMIT

THIS **FULL TERM** PERMIT EVIDENCES THAT THE BUSINESS NAMED HEREIN HAS PAID THE ANNUAL PERMIT FEE AND IS AUTHORIZED TO STORE HAZARDOUS MATERIALS AND HAZARDOUS WASTES IN QUANTITIES NOT EXCEEDING THE QUANTITY LIMITS INDICATED BELOW IN ACCORDANCE WITH ALL LOCAL, STATE, AND FEDERAL CODES.

Permitted **El Camino Paving, Inc.**
Facility **924 San Rafael Avenue**

El Camino Paving, Inc.
P.O. Box 62319
Sunnyvale, CA 94088
Attn: Melissa Campos

Date Issued: **6/7/2011**
Date Revised:
Date Expires: **5/1/2012**
Permit ID: **722**

Jaymae Wentker
Jaymae Wentker, Fire Marshal

POST IN A CONSPICUOUS PLACE AT THE "PERMITTED FACILITY" SITE

HAZARDOUS MATERIALS STORED ON SITE

Hazard Class	Quantity Limit
Combustible Liquid	**1,613 Gal**
Corrosive Liquid	**81 Gal**
Flammable Gas	**2,400 Cu Ft**
Flammable Liquid	**45 Gal**
Miscellaneous Liquid	**700 Gal**
Nonflammable Gas	**950 Cu Ft**
Nonregulated Solid	**200 Lbs**
HAZARDOUS WASTE GENERATED ANNUALLY	**3448.66 Lbs**

CITY OF MOUNTAIN VIEW
FIRE AND ENVIRONMENTAL SAFETY DIVISION

500 Castro Street • City Hall • 4th Floor • Mountain View, CA 94041-2010 • 650-903-6378

FIRE AND LIFE SAFETY PERMIT

THIS **FULL TERM** PERMIT EVIDENCES THAT THE BUSINESS NAMED HEREIN HAS PAID THE ANNUAL PERMIT FEE AND IS AUTHORIZED TO MAINTAIN THE OCCUPANCY CLASSIFICATIONS AND SPECIAL USES OR PROCESSES INDICATED BELOW IN ACCORDANCE WITH CHAPTER 14 OF THE MOUNTAIN VIEW CITY CODE.

Permitted **El Camino Paving, Inc.**
Facility **924 San Rafael Avenue**

El Camino Paving, Inc.
P.O. Box 62319
Sunnyvale, CA 94088
Attn: Melissa Campos

Date Issued: **6/7/2011**
Date Revised:
Date Expires: **5/1/2012**
Permit ID: **722**

Jaymae Wentker
Jaymae Wentker, Fire Marshal

POST IN A CONSPICUOUS PLACE AT THE "PERMITTED FACILITY" SITE

Operation: *Repair Garages*
Special Uses or Processes:
- Motor vehicle repair garage

Operation: *Hot Works Operation*
Special Uses or Processes:
- Welding, Cutting and Brazing work conducted at facility

Operation:
Special Uses or Processes:

Operation:
Special Uses or Processes:

CITY OF MOUNTAIN VIEW
FIRE AND ENVIRONMENTAL SAFETY DIVISION
500 Castro Street • City Hall • 4th Floor • Mountain View, CA 94041-2010 • 650-903-6378

WASTEWATER DISCHARGE PERMIT

THE FIRM OR CORPORATION NAMED HEREIN IS AUTHORIZED TO DISCHARGE REGULATED WASTEWATER INTO THE SANITARY SEWER IN ACCORDANCE WITH ALL CONDITIONS IN THIS PERMIT AND CHAPTER 35 OF THE MOUNTAIN VIEW CITY CODE.

Permitted **El Camino Paving, Inc.**
Facility **924 San Rafael Avenue**

El Camino Paving, Inc.
P.O. Box 62319
Sunnyvale, CA 94088
Attn: Melissa Campos

Date Issued: **6/7/2011**
Date Revised:
Date Expires: **5/1/2012**
Permit ID: **722**

Jaymae Wentker
Jaymae Wentker, Fire Marshal

EPA Category/Subcategory:
Reference:

POST IN A CONSPICUOUS PLACE AT THE "PERMITTED FACILITY" SITE

I. Discharge Limitations:

Process Discharge (industrial waste) shall not exceed 100 Gallons Per Day (GPD).
(Location A1: 100 GPD)
Total Discharge (industrial and domestic waste) shall not exceed 1,100 Gallons Per Day (GPD).

II. Special Conditions/Requirements:

1. Sump cleaning and sludge removal shall be conducted once each quarter. Maintain cleaning records on site.

III. Self-Monitoring Sampling Analysis:

Pollutant	Sampling Frequency	Sample Type	Sampling Location(s)*	Federal Maximum for any 1 day (mg/L)	Federal Avg. of daily values for 30 consec.days (mg/L)	Local Limit (mg/L)
Copper	Quarterly	Grab	A1	No Limit	No Limit	2
Lead	Quarterly	Grab	A1	No Limit	No Limit	.5
Zinc	Quarterly	Grab	A1	No Limit	No Limit	4

*Sampling Location A1 is at the discharge end of the oil-water separator (clarifier) sump at the east end of the building.

IV. Wastewater Discharge Limits: (MVCC 35.32.12 & CFR 40)

Your industrial wastewater effluent shall not exceed the following limits:

Discharge Parameter	Federal Max. for any 1 day	Federal Avg. of daily values for 30 consecutive days	Local[3]	Discharge Parameter	Federal Max. for any 1 day	Federal Avg. of daily values for 30 consecutive days	Local[3]
Arsenic	No Limit	No Limit	0.1 mg/L[1]	Manganese	No Limit	No Limit	1.0 mg/L[1]
Barium	No Limit	No Limit	5.0 mg/L[1]	Mercury[2]	No Limit	No Limit	0.01 mg/L[2]
Berrylium	No Limit	No Limit	0.75 mg/L[1]	Nickel	No Limit	No Limit	0.5 mg/L
Boron	No Limit	No Limit	1.0 mg/L[1]	Oil & Grease	No Limit	No Limit	200 mg/L
Cadmium	No Limit	No Limit	0.1 mg/L[1]	Phenols	No Limit	No Limit	1.0 mg/L
Chromium Hex.	No Limit	No Limit	1.0 mg/L[1]	pH[5]	No Limit	No Limit	5.0-11
Chromium, Total	No Limit	No Limit	2.0 mg/L[1]	Selenium	No Limit	No Limit	1.0 mg/L[1]
Cobalt	No Limit	No Limit	1.0 mg/L[1]	Silver, Photo	No Limit	No Limit	0.50 mg/L
Copper[4]	No Limit	No Limit	2.0 mg/L[1]	Silver, Non-Photo	No Limit	No Limit	0.25 mg/L
Copper	No Limit	No Limit	0.25 mg/L	Single Toxic Organic	No Limit	No Limit	0.75 mg/L
Cyanide	No Limit	No Limit	0.5 mg/L[1]	Suspended Solids	No Limit	No Limit	6000 mg/L
Fluoride	No Limit	No Limit	65 mg/L	Total Dissolved Solid	No Limit	No Limit	10000 mg/L
Formaldehyde	No Limit	No Limit	5.0 mg/L[1]	Total Toxic Organics[6]	No Limit	No Limit	1.0 mg/L
Lead	No Limit	No Limit	0.5 mg/L[1]	Zinc[7]	No Limit	No Limit	2.0 mg/L[1]

[1]If the discharge at any single sampling location exceeds 50,000 gpd, the local discharge limit for that location shall not exceed ONE-HALF (1/2) of the local limit listed above.

[2]Dental facilities using mercury-containing amalgam shall not exceed a local discharge limit of 0.05 mg/L for mercury.

[3]These limits refer to either grab or 24-hour composite samples.

[4]This limit applies only to the following EPA categories: Non-EPA Non-SIUs, Metal Finishing (Copper), and Electroplating. This limit also applies to cooling towers discharging < 2,000 gpd at any facility.

[5]Where pH is monitored continuously, no individual deviation from this range may exceed 20 minutes in length for discharges < 10,000 gpd, nor 10 minutes in length for discharges > 10,000 gpd. The total time of deviations during any seven day period shall not exceed 60 minutes. Any pH reading ≤ 2.0 or ≥ 12.5 is prohibited.

[6] See Section XIII of this permit for a list of components of Total Toxic Organics.

[7]Vehicle service facilities shall not exceed a local discharge limit of 4.0 mg/L for zinc.

V. Quality Assurance/Quality Control: (MVCC 35.32.13 & 40 CFR 136)

All metals samples must be collected in duplicate and stored and preserved until the next sampling event for that parameter. The duplicate sample must be labeled as a duplicate and made available to any City inspector.

VI. Sample Collection and Analysis: (MVCC 35.32.13.3, 40 CFR 403.12(g)&(h), 40 CFR 136)

All metals shall be collected as specified in the individual permit requirements. Cyanide and Total Toxic Organics (TTO) shall always be collected as grab samples. Samples shall be analyzed by an analytical laboratory approved by the State of Cal. Dept. of Health Services. Sample collection, preservation, and analysis shall be in accordance with EPA regulations (40 CFR 136) and the City of Mountain View's "Sample Collection, Analysis and Reporting Instructions".

VII. Violation Reporting & Follow-Up: (MVCC 35.32.6.2 & 40 CFR 403.12(f) & (g))

If the results of sampling or pH analysis exceed applicable limit(s), or any discharges meet the definition of hazardous waste, you shall:

1) VERBALLY NOTIFY THE CITY OF MOUNTAIN VIEW AT 650-903-6378 AND THE PALO ALTO WATER QUALITY CONTROL PLANT AT 650-329-2598 WITHIN 24 HOURS of knowledge of the violation. If an accidental discharge, slug discharge, or upset or failure of the pretreatment system occurs, verbal notification shall be made within 15 minutes of knowledge of the condition;

2) SUBMIT A WRITTEN REPORT WITHIN 15 WORKING DAYS of knowledge of the violation explaining: the cause, nature volume and duration of the violation, and mitigation measures taken to correct it and prevent reoccurrence;

3) INITIATE A SAMPLING/ANALYSIS PROGRAM demonstrating up to 21 consecutive days of compliance. The first sample result shall be submitted within 30 days of becoming aware of the violation.

VIII. Penalty Provisions: (MVCC 35.32.15)

Any person who violates any provision of this permit, "Notice of Violation", or Chapter 35 MVCC, may be subject to criminal, civil, or administrative penalties. Civil penalties shall not exceed $25,000/day per violation. Administrative penalties shall not exceed the following: (1) $2,000/day for failing or refusing to furnish technical or monitoring reports; (2) $3,000/day for failing or refusing to comply with a compliance schedule; (3) $5,000/day/violation for discharges in violation of any waste discharge limitation, permit condition, or requirement; and (4) $10/gallon for discharges in violation of any suspension, cease and desist order, or any prohibition issued by the City.

IX. Record-Keeping Requirements: (40 CFR 403.12(o))

All Industrial Users shall maintain records for all information resulting from any monitoring activities conducted. Such records shall include for all samples:

1) The date, exact place, method, and time of sampling and the names of the peron or persons taking the samples;
2) The dates analyses were performed;
3) Who performed the analyses;
4) The analytical techniques/methods used; and
5) The results of such analysis.

All Industrial Users shall maintain for a minimum of 3 years any records of monitoring activities and results, and shall make such records available for inspection and copying by the City of Mountain View and Palo Alto Water Quality Control Plant. This period of retention shall be extended during the course of any unresolved litigation regarding the discharge of pollutants by the Industrial User or the operation of the POTW Pretreatment Program or when requested by the Director or the Regional Administrator.

X. Notification of Changed Discharge: (40 CFR 403.12(j))

All Industrial Users shall promptly notify the City of Mountain View at 650-903-6378 and the Palo Alto Water Quality Control Plant at 650-329-2598 in advance of any substantial change in the volume or character of pollutants in their discharge, including the characteristic hazardous wastes for which the Industrial User has submitted initial notification under 40 CFR 403.12(p).

XI. Notification of Bypass: (40 CFR 403.17(c)(2))

All Industrial Users shall verbally notify the City of Mountain View at 650-903-6378 and Palo Alto Water Quality Control Plant at 650-329-2598 of an unanticipated bypass (intentional diversion of its wastestream from the treatment facility) within 24 hours from the time the Industrial User becomes aware of the bypass. A written submission shall also be provided within 5 days of the time the Industrial User becomes aware of the bypass. The written submission shall contain a description of the bypass and its cause; the duration of the bypass, including exact dates and times, and, if the bypass has not been corrected, the anticipated time it is expected to continue; and steps taken or planned to reduce, eliminate, and prevent reoccurrence of the bypass.

XII. Transferability of Permit: (MVCC 35.32.2.4)

This permit is not transferable without prior written notification to and approval by the City and the assumption of all permit conditions by the new owner/operator.

XIII. Definition of Total Toxic Organics: (40 CFR 469.12)

The term "total toxic organics" (TTO) means the sum of the concentrations for each of the following toxic organic components found in the discharge at a concentration greater than ten (10) micrograms per liter. The facility's local TTO and STO limits apply to all of the compounds listed below. Those compounds analyzed using EPA Method 601/602 or 624 are identified by a "▣".

▣Acenaphthene	▣2-Chlorophenol	▣Methyl bromide	▣Diethyl phthalate	▣4,4-DDT
▣Acrolein	▣1,2-Dichlorobenzene	▣Bromoform	▣Dimethyl phthalate	▣4,4-DDE
▣Acrylonitrile	▣1,3-Dichlorobenzene	▣Dichlorobromomethane	▣1,2-Benzanthracene	▣4,4-DDD
▣Benzene	▣1,4-Dichlorobenzene	▣Chlorodibromomethane	▣Benzo(a)pyrene	▣Alpha-endosulfan
▣Benzidine	▣3,3-Dichlorobenzidine	▣Hexachlorobutadiene	▣3,4-Benzofluoranthene	▣Beta-endosulfan
▣Carbon tetrachloride	▣1,1-Dichloroethylene	▣Hexchlorocyclopentadiene	▣11,12-Benzofluoranthene	▣Endosulfan sulfate
▣Chlorobenzene	▣1,2-Trans-dichloroethylene	▣Isophorone	▣Chrysene	▣Endrin
▣1,2,4-Trichlorobenzene	▣2,4-Dichlorophenol	▣Naphthalene	▣Acenaphthylene	▣Endrin aldehyde
▣Hexachlorobenzene	▣1,2-Dichloropropane	▣Nitrobenzene	▣Anthracene	▣Heptachlor
▣1,2-Dichloroethane	▣1,3-Dichloropropylene	▣2-Nitrophenol	▣1,12-Benzoperylene	▣Heptachlor epoxide
▣1,1,1-Trichloroethane	▣2,4-Dimethylphenol	▣4-Nitrophenol	▣Fluorene	▣Alpha-BHC
▣Hexachloroethane	▣2,4-Dinitrotoluene	▣2,4-Dinitrophenol	▣Phenanthrene	▣Beta-BHC
▣1,1-Dichloroethane	▣2,6-Dinitrotoluene	▣4,6-Dinitro-o-cresol	▣1,2,5,6-Dibenzanthracene	▣Gamma-BHC
▣1,1,2-Trichloroethane	▣1,2-Diphenylhydrazine	▣N-nitrosodimethylamine	▣Indeno(1,2,3-cd) pyrene	▣Delta-BHC
▣1,1,2,2-Tetrachloroethane	▣Ethylbenzene	▣N-nitrosodiphenylamine	▣Pyrene	▣PCB-1242
▣Chloroethane	▣Fluoranthene	▣N-nitrosodi-n-propylamine	▣Tetrachloroethylene	▣PCB-1254
▣Bis(2-chloroethyl) ether	▣4-Chlorophenyl phenyl ether	▣Pentachlorophenol	▣Toluene	▣PCB-1221
▣2-Chloroethyl vinyl ether	▣4-Bromophenyl phenyl ether	▣Phenol	▣Trichlroethylene	▣PCB-1232
▣2-Chloronaphthalene	▣Bis(2-chloroisopropyl)ether	▣Bis(2-ethylhexyl)phthalate	▣Vinyl chloride	▣PCB-1248
▣2,4,6-Trichlorophenol	▣Bis(2-chloroethoxy)methane	▣Butyl benzyl phthalate	▣Aldrin	▣PCB-1260
▣Parachlormeta cresol	▣Methylene chloride	▣Di-n-butyl phthalate	▣Dieldrin	▣Toxaphene
▣Chloroform	▣Methyl chloride	▣Di-n-octyl phthalate	▣Chlordane	▣TCDD

ECP Update Submittal

Reason For Update:

✓ Correspondence ✓ Check Submittal* ___ Phone Contact ___ Inspection
___ Other: _____

___ Update Facility Directory

___ Update Facility Map

✓ Update Inventory

___ Update Fire-Life Safety

✓ *Update Fee Report *(required for Check Submittal)*

___ Update Emergency Response I, II, III

___ Update Underground Tank Info

✓ Update HMStatus:
__ Inspection Info __Enforcement Info __Fee Assessed ✓ Fee Collected

___ Close Facility

✓ Mail Updated ECP to Business

✓ Mail Updated Permit to Business

___ Mail Correspondence; Subject: _____

___ Mail Handout(s); Subject: _____

Comments: _____

Date: 5/31/11 Reviewed By: H. Smolensky

05/31/11 340681 667.82

City Of Mountain View

Date: 05/31/11 EJ /EJ30/CD1
Time: 13:03:55 Receipt No: 340682

Account No: EL CAMINO PAVING

Beginning Balance	0.00
FIRE SFTY PERMITS-HM OCCUPA	-784.00
HAZARDOUS MATERIAL-PERMIT F	-2,482.00
WASTE WATER SAMPLING FEE	-556.00
STATE AND FEES	-449.00
Ending Bal	-4,271.00

CHECK

Payment	4,271.00
Change	4,271.00
	0.00

Thank You and Have A Nice Day

CITY OF MOUNTAIN VIEW
FIRE AND ENVIRONMENTAL PROTECTION DIVISION

Receipt Log for **El Camino Paving, Inc. at 924 San Rafael Avenue** ID: **722**

As of 6/1/2011

Receipt Date	Hazmat Permit (265116-41411)	Fire Permit (265116-41410)	Wastewater Fee (265314-43623)	Waste Gen. Fee	CUPA Over.Fee (710100-22133)	UST Fee	Electronic Rep. Fee	Fire PR Fee (265510-41410)
4/2/1997	$1,125.00	$106.00						
4/2/1998	$1,125.00	$124.00	$327.00	$0.00	$18.50	$0.00		
4/2/1999	$1,025.00	$132.00	$144.00	$500.00	$10.00	$0.00		
4/7/2000	$1,075.00	$74.00	$108.00	$500.00	$10.00	$0.00		
9/13/2000	$25.00							
3/29/2001	$1,100.00	$158.00	$180.00	$500.00	$10.00	$0.00		
3/28/2002	$1,100.00	$158.00	$288.00	$500.00	$17.50	$0.00		
4/2/2003	$1,100.00	$172.00	$288.00	$550.00	$17.50	$0.00		
4/13/2004	$1,100.00	$176.00	$288.00	$335.00	$24.00	$0.00		
4/11/2005	$1,100.00	$347.00	$243.00	$375.00	$24.00	$0.00		
5/1/2006	$1,100.00	$347.00	$228.00	$380.00	$24.00	$0.00		
5/11/2007	$1,112.00	$351.00	$228.00	$388.00	$24.00	$0.00		
4/30/2008	$1,151.00	$364.00	$372.00	$400.00	$24.00	$0.00		
5/5/2009	$1,185.00	$375.00	$526.00	$400.00	$24.00	$0.00		
1/5/2011	$2,482.00	$784.00	$546.00	$400.00	$24.00	$0.00	$25.00	
5/31/2011	$2,482.00	$784.00	$556.00	$400.00	$24.00		$25.00	

CITY OF MOUNTAIN VIEW
FIRE AND ENVIRONMENTAL SAFETY DIVISION
500 Castro Street • City Hall • 4th Floor • Mountain View, CA 94041-2010 • 650-903-6378

ENVIRONMENTAL COMPLIANCE PLAN
Certification Form

Facility ID:	722
Updated:	2/10/2011

Business Name
El Camino Paving, Inc.

Facility Street Address
924 San Rafael Avenue

Pursuant to Section 25503.3(c) of California Health and Safety Code (HSC), the Hazardous Materials Business Plan (HMBP) certification described below is hereby submitted for the above facility:

I certify that: (Check the appropriate box.)

☒ I have personally reviewed the Hazardous Materials Business Plan currently on file with your agency and certify that the HMBP is complete and accurate. (See bottom of page for details.) If this facility is subject to Federal Emergency Planning and Community Right to Know Act (EPCRA) reporting requirements, I have submitted the following documents with this Certification Form: Unified Program Consolidated Form (UPCF) Business Activities page; UPCF Business Owner/Operator Identification page with current signature and date; Hazardous Materials Inventory Statement page(s) with an original signature, photocopy of an original signature, or signature stamp on each page for all Extremely Hazardous Substances (EHS) handled at or above their Federal Threshold Planning Quantity (TPQ) or 500 pounds, whichever is less.

or

☐ Revisions to the Hazardous Materials Business Plan are necessary. The HMBP as revised is complete and accurate and is being implemented. A copy of the revisions is enclosed with this Certification along with a signed UPCF Business Owner/Operator Identification page.

OWNER/OPERATOR CERTIFICATION: I hereby certify under penalty of law that, based upon my inquiry of those individuals responsible for obtaining the information reported above, I believe that the submitted information is true, accurate, and complete. I understand that a revised HMBP must be submitted within 30 days of any change in this facility's storage or handling of hazardous materials that would require updating of the HMBP.

Name of Owner/Operator *(Print)*: Daniel Campos Title: Maintenance Supervisor

Signature: [signature] Date: 5-25-11

By checking the upper box on this form, you are certifying that:

- The information contained in the HMBP most recently submitted is complete, accurate, and up-to-date; and
- There has been no change in the quantity of any hazardous material as reported in the most recently submitted Hazardous Materials Inventory forms; and
- The facility has not begun handling any hazardous material in a HMBP reportable quantity that is not currently listed in the Hazardous Materials Inventory; and
- The most recently submitted HMBP contains the information required by Section 11022 of Title 42 of the United States Code; and
- There have been no substantial changes in the facility's operations that would require revision of the current HMBP.

CITY OF MOUNTAIL IEW
FIRE AND ENVIRONMENTAL SAFETY DIVISION
500 Castro Street • City Hall • 4th Floor • Mountain View, CA 94041-2010 • 650-903-6378

ENVIRONMF TAL COMPLIANCE PLAN
Business Owner/Operator Identification

Facility ID:	722
Updated:	2/10/2011

I. IDENTIFICATION			
State Facility ID # **43-005-000722**	Beginning Date **Refer to Permit**	Ending Date **Refer to Permit**	
Business Name **El Camino Paving, Inc.**		Business Phone **650-965-7283**	
Business Site Address **924 San Rafael Avenue**			
City **Mountain View**	State **CA**	Zip **94043**	County **Santa Clara**
Dunn & Bradstreet No. **039890595**		SIC Code **1611**	
Business Operator Name **Marie Alva**		Business Operator Phone **650-965-7283**	

II. BUSINESS OWNER		
Owner Name **Marie S. Alva**	Owner Phone **650-965-7283**	
Owner Mailing Address **P.O. Box 62319**		
City **Sunnyvale**	State **CA**	Zip **94088**

III. ENVIRONMENTAL CONTACT		
Contact Name **Melissa Campos**	Contact Phone **650-965-7283**	
Contact Mailing Address **P.O. Box 62319**		
City **Sunnyvale**	State **CA**	Zip **94088**

-PRIMARY- IV. EMERGENCY CONTACTS -SECONDARY-	
Name **Daniel Campos**	Name **Stephanie Alva**
Title **Maintenance Supervisor**	Title **Office**
Business Phone **650-965-7283**	Business Phone **650-965-7283**
24 Hr Phone **408-248-6337**	24 Hr Phone
Pager # **408-426-7339**	Pager # **408-398-3790**

V. ADDITIONAL LOCALLY COLLECTED INFORMATION		
EPA ID **CAC000045158**	Primary Bus Activity **Asphalt Paving and Grading**	
Property Owner **Marie Alva**		Phone **650-965-7283**
Shift Times: 1st **7:00 am** to **4:30 pm**	2nd to	3rd to
# of Employees/Shift **40**		

Based on my inquiry of those individuals responsible for obtaining the information, I certify under penalty of law that I have personally examined and am familiar with the information submitted and believe the information is true, accurate, and complete.

Signature of Owner/Operator	Date	Name of Document Preparer
[signature]	5/25/11	

Name of Signer (print)	Title of Signer
Daniel Campos	Maintenance Supervisor

CITY OF MOUNTAIN VIEW
FIRE AND ENVIRONMENTAL SAFETY DIVISION
500 Castro Street • City Hall • 4th Floor • Mountain View, CA 94041-2010 • 650-903-6378

ENVIRONMENTAL COMPLIANCE PLAN
Hazardous Materials Inventory

Facility ID:	722
Updated:	2/10/2011

Business Name
El Camino Paving, Inc.

State Facility ID: 43-004-000722

Facility Street Address
924 San Rafael Avenue

Map Location: C

Grease (Cas #: EHS: No)

Hazard Class	Max.Daily Amt.	Storage Container	Temp.	Press.	Ann.Waste Amt.	Waste Code
Combustible Liquid	16 Gal	Drum	=Amb	=Amb	0	NA

Chem Loc. Con. EPCRA	Trade Secret	Common Name	Hazmat Type	Radioactive	Curies	Physical State	Largest Container	Federal Hazard Categories	Avg. Daily Amt.	Days on Site
No	No	Grease	Pure	No		Liquid	55 gallon drum	Fire	16 Gal	365

Hydraulic Oil (Cas #: EHS: No)

Hazard Class	Max.Daily Amt.	Storage Container	Temp.	Press.	Ann.Waste Amt.	Waste Code
Combustible Liquid	55 Gal	Drum	=Amb	=Amb	0	NA

Chem Loc. Con. EPCRA	Trade Secret	Common Name	Hazmat Type	Radioactive	Curies	Physical State	Largest Container	Federal Hazard Categories	Avg. Daily Amt.	Days on Site
No	No	Hydraulic Oil	Pure	No		Liquid	55 gallon drum	Fire	55 Gal	365

Motor Oil (Cas #: EHS: No)

Hazard Class	Max.Daily Amt.	Storage Container	Temp.	Press.	Ann.Waste Amt.	Waste Code
Combustible Liquid	500 Gal	Above Ground Tank	=Amb	=Amb	0	NA

Chem Loc. Con. EPCRA	Trade Secret	Common Name	Hazmat Type	Radioactive	Curies	Physical State	Largest Container	Federal Hazard Categories	Avg. Daily Amt.	Days on Site
No	No	Motor Oil	Pure	No		Liquid	500 gallon aboveground tank	Fire	500 Gal	365

Sodium Hydroxide (Cas #: EHS: No)

Hazard Class	Max.Daily Amt.	Storage Container	Temp.	Press.	Ann.Waste Amt.	Waste Code
Corrosive Liquid	55 Gal	Drum	=Amb	=Amb	0	NA

Chem Loc. Con. EPCRA	Trade Secret	Common Name	Hazmat Type	Radioactive	Curies	Physical State	Largest Container	Federal Hazard Categories	Avg. Daily Amt.	Days on Site
No	No	Sodium Hydroxide	Pure	No		Liquid	55 gallon drum	Acute Health	55 Gal	365

Used Oil Filters (Cas #: EHS: No)

Hazard Class	Max.Daily Amt.	Storage Container	Temp.	Press.	Ann.Waste Amt.	Waste Code
Nonregulated Solid	200 Lbs	Drum	=Amb	=Amb	100 Lbs ~~200 Lbs~~	NA

Chem Loc. Con. EPCRA	Trade Secret	Common Name	Hazmat Type	Radioactive	Curies	Physical State	Largest Container	Federal Hazard Categories	Avg. Daily Amt.	Days on Site
No	No	Used Oil Filters	Pure	No		Solid	55 gallon drum		200 Lbs	365

CITY OF MOUNTAIN VIEW
FIRE AND ENVIRONMENTAL SAFETY DIVISION
500 Castro Street • City Hall • 4th Floor • Mountain View, CA 94041-2010 • 650-903-6378

ENVIRONMENTAL COMPLIANCE PLAN
Hazardous Materials Inventory

Facility ID:	722
Updated:	2/10/2011

Business Name
El Camino Paving, Inc.

State Facility ID: 43-004-000722

Facility Street Address
924 San Rafael Avenue

Map Location: F

•••••••••••••••••••••••••••••• **>> Map Location F <<** ••••••••••••••••••••••••••

Waste Antifreeze (Cas #: EHS: **No**)
• 30-40% Ethylene Glycol (Cas#: 111-46-6 EHS: No)

Hazard Class	Max.Daily Amt.	Storage Container	Temp.	Press.	Ann.Waste Amt.	Waste Code
Combustible Liquid	**55 Gal**	**Drum**	**=Amb**	**=Amb**	110 Gal ~~220 Gal~~	**132**

Chem Loc. Con. EPCRA	Trade Secret	Common Name	Hazmat Type	Radioactive	Curies	Physical State	Largest Container	Federal Hazard Categories	Avg. Daily Amt.	Days on Site
No	No	Waste Antifreeze	Waste	No		Liquid	55 gallon drum	Fire	55 Gal	365

Waste Oils (Cas #: EHS: **No**)

Hazard Class	Max.Daily Amt.	Storage Container	Temp.	Press.	Ann.Waste Amt.	Waste Code
Combustible Liquid	**165 Gal**	**Pails & Drums**	**=Amb**	**=Amb**	250 Gal ~~1000 Gal~~	**221**

Chem Loc. Con. EPCRA	Trade Secret	Common Name	Hazmat Type	Radioactive	Curies	Physical State	Largest Container	Federal Hazard Categories	Avg. Daily Amt.	Days on Site
No	No	Waste Oils	Waste	No		Liquid	55 gallon drum	Fire	165 Gal	365

•••••••••••••••••••••••••••••• **>> Map Location G <<** ••••••••••••••••••••••••••

Over Kote Asphalt Emulsion (Cas #: EHS: **No**)
• 25-69% Petroleum Asphalt (Cas#: EHS: No)

Hazard Class	Max.Daily Amt.	Storage Container	Temp.	Press.	Ann.Waste Amt.	Waste Code
Miscellaneous Liquid	**500 Gal**	**Pails & Drums**	**=Amb**	**=Amb**	**0**	**NA**

Chem Loc. Con. EPCRA	Trade Secret	Common Name	Hazmat Type	Radioactive	Curies	Physical State	Largest Container	Federal Hazard Categories	Avg. Daily Amt.	Days on Site
No	No	Over Kote Asphalt Emulsion	Mixture	No		Liquid	55 gallon drum	Chronic Health	500 Gal	365

ECP Update Submittal

Reason For Update:

- [x] Correspondence
- [ ] Check Submittal*
- [ ] Phone Contact
- [ ] Inspection
- [ ] Other:

Facility Address: 924 San Rafael

Facility Name: El Camino Pantry

Facility ID: 722

- [x] Update Business Owner / Operator Info
- [ ] Update Facility Map
- [ ] Update Inventory
- [ ] Update Fire-Life Safety
- [ ] *Update Fee Report (*required for check submittal*)
- [x] Update Emergency Response Plan
  - [x] Section I
  - [N/A] Section II
  - [N/A] Section III
- [ ] Update HM Status:
  - [ ] Inspection Info
  - [ ] Enforcement Info
  - [ ] Fee Assessed
  - [ ] Fee Collected
- [ ] Update Underground Tank Info
- [ ] Close Business

Mail the Following Forms to Business:

- [ ] Updated ECP
- [ ] Updated Permit
- [ ] Correspondence; Subject: _____
- [ ] Handout(s); Subject: _____

Comments: Don't issue permit for 10/11

Date: 2/9/11 Reviewed By: Chris Stock

CITY OF MOUNTAI IEW
FIRE AND ENVIRONMENTAL SAFETY DIVISION
500 Castro Street • City Hall • 4th Floor • Mountain View, CA 94041-2010 • 650-903-6378

ENVIRONME TAL COMPLIANCE PLAN
Business Owner/Operator Identification

Facility ID:	722
Updated:	8/12/2009

I. IDENTIFICATION

State Facility ID # **43-005-000722**	Beginning Date **Refer to Permit**		Ending Date **Refer to Permit**
Business Name **El Camino Paving, Inc.**		Business Phone **650-965-7283**	
Business Site Address **924 San Rafael Avenue**			
City **Mountain View**	State **CA**	Zip **94043**	County **Santa Clara**
Dunn & Bradstreet No. **039890595**		SIC Code **1611**	
Business Operator Name ~~**Estevan L. Alva**~~ Marie Alva		Business Operator Phone **650-965-7283**	

II. BUSINESS OWNER

Owner Name **Estevan L. Alva** Marie S. Alva		Owner Phone **650-965-7283**	
Owner Mailing Address **P.O. Box 62319**			
City **Sunnyvale**	State **CA**	Zip **94088**	

III. ENVIRONMENTAL CONTACT

Contact Name ~~**Estevan L. Alva**~~ Melissa Campos		Contact Phone **650-965-7283**	
Contact Mailing Address **P.O. Box 62319**			
City **Sunnyvale**	State **CA**	Zip **94088**	

IV. EMERGENCY CONTACTS

-PRIMARY-	-~~SECONDARY~~-
Name ~~**Estevan L. Alva**~~ Stephanie Alva	Name **Daniel Campos** (Primary)
Title ~~**President**~~ Office Seconday	Title **Maintenance Supervisor**
Business Phone **650-965-7283**	Business Phone **650-965-7283**
24 Hr Phone ~~**408-245-7741**~~ belle	24 Hr Phone **408-248-6337**
~~Pager #~~ Cell 408/398-3790 ✓ #	Pager # Cell 408/426-7339

V. ADDITIONAL LOCALLY COLLECTED INFORMATION

EPA ID **CAC000045158**	Primary Bus Activity **Asphalt Paving and Grading**		
Property Owner ~~**Estevan L. Alva**~~ Marie Alva		Phone **650-965-7283**	
Shift Times: 1st **7:00 am** to **4:30 pm**	2nd to	3rd to	
# of Employees/Shift **40**			

Based on my inquiry of those individuals responsible for obtaining the information, I certify under penalty of law that I have personally examined and am familiar with the information submitted and believe the information is true, accurate, and complete.

Signature of Owner/Operator	**Date**	**Name of Document Preparer**

Name of Signer (print)	**Title of Signer**

CITY OF MOUNTAIN VIEW
FIRE AND ENVIRONMENTAL SAFETY DIVISION
500 Castro Street • City Hall • 4th Floor • Mountain View, CA 94041-2010 • 650-903-6378

ENVIRONMENTAL COMPLIANCE PLAN
Emergency Response (Contingency Plan) I
Emergency Procedures

Facility ID:	**722**
Updated:	**8/12/2009**

Business Name
El Camino Paving, Inc.

Facility Street Address
924 San Rafael Avenue

Emergency response to hazardous materials spills or releases is the responsibility of the ***business owner.*** The role of the Fire Department is to provide ***assistance*** to your primary response actions. This site-specific Emergency Response (Contingency) Plan describes your facility's plan for dealing with reportable discharges and shall be implemented immediately whenever they occur. Employees must understand their roles and responsibilities during such an emergency through on-going training and drills. For larger facilities, a more detailed plan may be substituted, but it must include all the items listed here. ***This plan shall be maintained on site for use in the event of an emergency and for inspection by the Fire Department.***

1. Evacuation Plan:

The following alarm signal(s) will be used to begin evacuation of this facility:
☐ Bells ☐ Horns/Sirens ☒ Verbal (i.e. Shouting) ☐ Other (Alarm
☒ Evacuation map is displayed throughout the facility inc. entrances to hazmat locations.

2. a. Emergency Contacts:

Fire/Police/Ambulance	Phone No. **911**
California Emergency Management Agency	Phone No. **(800) 852-7550**

b. Post-Incident Contacts:

Fire Department Fire and Environmental Protection Division	Phone No. **(650) 903-6378**
Santa Clara County Department of Environmental Health	Phone No. **(408) 918-3400**
Cal-OSHA Division of Occupational Safety and Health	Phone No. **(650) 573-3812**
Bay Area Air Quality Management District	Phone No. **(415) 771-6000**
Regional Water Quality Control Board	Phone No. **(510) 622-2300**

c. Emergency Resources:

Poison Control Center	Phone No. **(800) 222-1222**
Nearest Hospital: El Camino Hospital	Phone No. 650-940-7000
Address: 2500 Grant Road	City: Mountain View
Hazwaste Cleanup Contractor: Nor Cal Oil	Phone No. 800-332-8710
Contact Name: Emma Puitt	EPA ID#: CAD982417255

3. Arrangements With Emergency Responders:

If you have made arrangements with any police department, fire department, hospital, cleanup contractor, or State or local emergency response team to provide specific emergency services, describe them below:

---

4. Emergency Procedures:

Emergency Coordinator (EC) Responsibilities:
a. Whenever there is a reportable hazardous materials spill or release emergency, the EC (or his/her designee) whose name is **Estevan L. Alva** and job title is **President** shall:

i. Identify the character, source, amount, and aerial extent of any released hazardous materials.

Daniel Campos — Maintenance Supervisor

(Continued...)

CITY OF MOUNTAIN VIEW
FIRE AND ENVIRONMENTAL SAFETY DIVISION
500 Castro Street • City Hall • 4th Floor • Mountain View, CA 94041-2010 • 650-903-6378

Facility ID:	722
Updated:	8/12/2009

Business Name
El Camino Paving, Inc.
Facility Street Address
924 San Rafael Avenue

Emergency Coordinator (EC) Responsibilities (Continued):

ii. Assess possible hazards to human health or the environment that may result from the emergency. This assessment must consider both direct and indirect effects.

iii. Activate internal facility alarms or communication systems, where applicable, to notify all facility personnel.

iv. Notify and act as a liasion with the "Emergency Contacts" listed in item 2.a on the previous page.

v. Monitor for leaks, pressure build up, gas generation, or ruptures in valves, pipes, or other equipment shut down in response to the emergency.

vi. Take all reasonable measures necessary to ensure that the emergency does not occur, reoccur, or spread to

b. Before facility operations are resumed in areas of the facility affected by the emergency, the EC shall:

i. Provide for proper storage and disposal of recovered waste, contaminated soil or surface water, or any other material that results from the emergency at the facility.

ii. Ensure that no material that is incompatible with the released material is transferred, stored, or disposed of in areas of the facility affected by the emergency until cleanup procedures are completed.

iii. Ensure that all emergency equipment is cleaned, fit for use, available for use, or properly disposed of.

iv. Notify the applicable "Post-Incident Contacts" listed in item 2.b on the previous page.

Responsibilities of Personnel **Other** Than the EC:

Function:	*Name and Job Title:*
Shutdown of Operations/Systems:	Estevan L. Alva/President Melissa A Campos ~~Campos~~
Evacuation of Building Personnel:	Estevan L. Alva/President Melissa A Campos
Oversight of Outside Assembly Areas:	Walter Roland/Foreman Daniel Campos
Medical Treatment For Injuries (First Aid, CPR, etc.):	Estevan L. Alva/President Melissa A Campos

5. Post-Incident Reporting/Recording:

The time, date, and details of any hazardous materials emergency that requires implementation of this plan shall be noted in the facility's operating record.

Within 15 days of any emergency situation which triggers implementation of this plan, a written Emergency Incident Report must be submitted to the California Environmental Protection Agency's Department of Toxic Substances Control and the Fire and Environmental Protection Division of the Mountain View Fire Department. The report shall include:

a. Name, address, and telephone number of the facility's owner/operator;
b. Name, address, and telephone number of the facility;
c. Date, time, and complete description of the emergency;
d. Name and quantity of the hazardous material(s) involved;
e. The extent of personal injuries, if any;
f. An assessment of actual or potential hazards to human health or the environment, where applicable;
g. The estimated quantity and disposition of recovered material that resulted from the emergency;
h. The cause(s) of the emergency;
i. The actions taken in response to the emergency; and
j. Administrative or engineering controls installed to prevent such emergencies in the future.

CITY OF MOUNTAIN VIEW
FIRE AND ENVIRONMENTAL SAFETY DIVISION
500 Castro Street • City Hall • 4th Floor • Mountain View, CA 94041-2010 • 650-903-6378

ENVIRONMENTAL COMPLIANCE PLAN
Business Owner/Operator Identification

Facility ID:	722
Updated:	8/12/2009

I. IDENTIFICATION

State Facility ID # **43-005-000722**	Beginning Date **Refer to Permit**	Ending Date **Refer to Permit**
Business Name **El Camino Paving, Inc.**		Business Phone **650-965-7283**
Business Site Address **924 San Rafael Avenue**		
City **Mountain View**	State **CA**	Zip **94043** County **Santa Clara**
Dunn & Bradstreet No. **039890595**		SIC Code **1611**
Business Operator Name ~~**Estevan L. Alva**~~ Marie Alva		Business Operator Phone **650-965-7283**

II. BUSINESS OWNER

Owner Name **Estevan L. Alva** Marie S Alva		Owner Phone **650-965-7283**
Owner Mailing Address **P.O. Box 62319**		
City **Sunnyvale**	State **CA**	Zip **94088**

III. ENVIRONMENTAL CONTACT

Contact Name ~~**Estevan L. Alva**~~ Melissa Campos		Contact Phone **650-965-7283**
Contact Mailing Address **P.O. Box 62319**		
City **Sunnyvale**	State **CA**	Zip **94088**

IV. EMERGENCY CONTACTS

~~PRIMARY~~	~~SECONDARY~~
Name ~~**Estevan L. Alva**~~ Stephanie Alva	Name **Daniel Campos** (Primary)
Title ~~**President**~~ Office Secondary	Title **Maintenance Supervisor**
Business Phone **650-965-7283**	Business Phone **650-965-7283**
24 Hr Phone ~~**408-245-7741**~~ better #	24 Hr Phone **408-248-6337**
~~Pager #~~ Cell 408/398-3790	Pager # Cell 408/426-7339

V. ADDITIONAL LOCALLY COLLECTED INFORMATION

EPA ID **CAC000045158**	Primary Bus Activity **Asphalt Paving and Grading**	
Property Owner ~~**Estevan L. Alva**~~ Marie Alva		Phone **650-965-7283**
Shift Times: 1st **7:00 am** to **4:30 pm**	2nd to	3rd to
# of Employees/Shift **40**		

Based on my inquiry of those individuals responsible for obtaining the information, I certify under penalty of law that I have personally examined and am familiar with the information submitted and believe the information is true, accurate, and complete.

Signature of Owner/Operator	Date	Name of Document Preparer
Marie S. Alva	1/24/2011	Stephanie Alva

Name of Signer (print)	Title of Signer
Marie S. Alva	President

EL CAMINO PAVING, INC.
GRADING AND PAVING
P.O. BOX 62319 • SUNNYVALE, CA 94088
650-965-7263 • FAX 650-965-7357
Cont. License No. 329094

Fax

ATTN: Jamie **From:** Stephanie Alva 408/398-3790

Company: City of Mtn. View Fire Dept **Date:** 2/2/2011

Fax: 650/903-6101 **Time:**

Re: Signature Page **Pages:** 2 (including cover sheet)

Hard Copy to Follow:

Comments:

I apologize that it took so long to locate signature page.

CITY OF MOUNTAIN VIEW
FIRE AND ENVIRONMENTAL PROTECTION DIVISION

Receipt Log for **El Camino Paving, Inc. at 924 San Rafael Avenue** ID: **722**

As of 1/5/2011

Receipt Date	Hazmat Permit (265116-41411)	Fire Permit (265116-41410)	Wastewater Fee (265314-43623)	Waste Gen. Fee	CUPA Over.Fee (710100-22133)	UST Fee	Electronic Rep. Fee	Fire PR Fee (265510-41410)
4/2/1997	$1,125.00	$106.00						
4/2/1998	$1,125.00	$124.00	$327.00	$0.00	$18.50	$0.00		
4/2/1999	$1,025.00	$132.00	$144.00	$500.00	$10.00	$0.00		
4/7/2000	$1,075.00	$74.00	$108.00	$500.00	$10.00	$0.00		
9/13/2000	$25.00							
3/29/2001	$1,100.00	$158.00	$180.00	$500.00	$10.00	$0.00		
3/28/2002	$1,100.00	$158.00	$288.00	$500.00	$17.50	$0.00		
4/2/2003	$1,100.00	$172.00	$288.00	$550.00	$17.50	$0.00		
4/13/2004	$1,100.00	$176.00	$288.00	$335.00	$24.00	$0.00		
4/11/2005	$1,100.00	$347.00	$243.00	$375.00	$24.00	$0.00		
5/1/2006	$1,100.00	$347.00	$228.00	$380.00	$24.00	$0.00		
5/11/2007	$1,112.00	$351.00	$228.00	$388.00	$24.00	$0.00		
4/30/2008	$1,151.00	$364.00	$372.00	$400.00	$24.00	$0.00		
5/5/2009	$1,185.00	$375.00	$526.00	$400.00	$24.00	$0.00		
1/5/2011	$2,482.00	$784.00	$546.00	$400.00	$24.00	$0.00	$25.00	

CITY OF MOUNTAIN VIEW
FIRE AND ENVIRONMENTAL SAFETY DIVISION
500 Castro Street • City Hall • 4th Floor • Mountain View, CA 94041-2010 • 650-903-6378

HAZARDOUS MATERIAL AND WASTE STORAGE PERMIT

THIS **FULL TERM** PERMIT EVIDENCES THAT THE BUSINESS NAMED HEREIN HAS PAID THE ANNUAL PERMIT FEE AND IS AUTHORIZED TO STORE HAZARDOUS MATERIALS AND HAZARDOUS WASTES IN QUANTITIES NOT EXCEEDING THE QUANTITY LIMITS INDICATED BELOW IN ACCORDANCE WITH ALL LOCAL, STATE, AND FEDERAL CODES.

Permitted Facility **El Camino Paving, Inc.**
924 San Rafael Avenue

El Camino Paving, Inc.
P.O. Box 62319
Sunnyvale, CA 94088
Attn: Estevan L. Alva

Date Issued: **8/12/2009**
Date Revised:
Date Expires: **5/1/2010**
Permit ID: **722**

Jaymae Wentker
Jaymae Wentker, Fire Marshal

POST IN A CONSPICUOUS PLACE AT THE "PERMITTED FACILITY" SITE

HAZARDOUS MATERIALS STORED ON SITE

Hazard Class	Quantity Limit
Combustible Liquid	**1,613 Gal**
Corrosive Liquid	**81 Gal**
Flammable Gas	**2,400 Cu Ft**
Flammable Liquid	**45 Gal**
Miscellaneous Liquid	**700 Gal**
Nonflammable Gas	**950 Cu Ft**
Nonregulated Solid	**200 Lbs**

HAZARDOUS WASTE GENERATED ANNUALLY..... **10712.46 Lbs**

CITY OF MOUNTAIN VIEW
FIRE AND ENVIRONMENTAL SAFETY DIVISION
500 Castro Street • City Hall • 4th Floor • Mountain View, CA 94041-2010 • 650-903-6378

FIRE AND LIFE SAFETY PERMIT

THIS **FULL TERM** PERMIT EVIDENCES THAT THE BUSINESS NAMED HEREIN HAS PAID THE ANNUAL PERMIT FEE AND IS AUTHORIZED TO MAINTAIN THE OCCUPANCY CLASSIFICATIONS AND SPECIAL USES OR PROCESSES INDICATED BELOW IN ACCORDANCE WITH CHAPTER 14 OF THE MOUNTAIN VIEW CITY CODE.

Permitted **El Camino Paving, Inc.**
Facility **924 San Rafael Avenue**

El Camino Paving, Inc.
P.O. Box 62319
Sunnyvale, CA 94088
Attn: Estevan L. Alva

Date Issued: **8/12/2009**
Date Revised:
Date Expires: **5/1/2010**
Permit ID: **722**

Jaymae Wentker
Jaymae Wentker, Fire Marshal

POST IN A CONSPICUOUS PLACE AT THE "PERMITTED FACILITY" SITE

Occupancy: *B - Office, professional, or service-type transactions.*
Special Uses or Processes:
- ❖ General office
- ❖
- ❖

Occupancy: *S-1 (Auto) - Motor vehicle repair garage containing quantities < Table 307.1*
Special Uses or Processes:
- ❖
- ❖
- ❖

Occupancy: *NA - No defined occupancy classification for this specialized use/process.*
Special Uses or Processes:
- ❖ Hot work (welding and/or brazing)
- ❖
- ❖

Occupancy:
Special Uses or Processes:
- ❖
- ❖
- ❖

CITY OF MOUNTAIN VIEW
FIRE AND ENVIRONMENTAL SAFETY DIVISION
500 Castro Street • City Hall • 4th Floor • Mountain View, CA 94041-2010 • 650-903-6378

WASTEWATER DISCHARGE PERMIT

THE FIRM OR CORPORATION NAMED HEREIN IS AUTHORIZED TO DISCHARGE REGULATED WASTEWATER INTO THE SANITARY SEWER IN ACCORDANCE WITH ALL CONDITIONS IN THIS PERMIT AND CHAPTER 35 OF THE MOUNTAIN VIEW CITY CODE.

Permitted **El Camino Paving, Inc.**
Facility **924 San Rafael Avenue**

El Camino Paving, Inc.
P.O. Box 62319
Sunnyvale, CA 94088
Attn: Estevan L. Alva

Date Issued: **8/12/2009**
Date Revised:
Date Expires: **5/1/2010**
Permit ID: **722**

Jaymae Wentker
Jaymae Wentker, Fire Marshal

EPA Category/Subcategory:
Reference:

POST IN A CONSPICUOUS PLACE AT THE "PERMITTED FACILITY" SITE

I. Discharge Limitations:

Process Discharge (industrial waste) shall not exceed 100 Gallons Per Day (GPD).
(Location A1: 100 GPD)
Total Discharge (industrial and domestic waste) shall not exceed 1,100 Gallons Per Day (GPD).

II. Special Conditions/Requirements:

1. Sump cleaning and sludge removal shall be conducted once each quarter. Maintain cleaning records on site.

III. Self-Monitoring Sampling Analysis:

Pollutant	Sampling Frequency	Sample Type	Sampling Location(s)*	Federal Maximum for any 1 day (mg/L)	Federal Avg. of daily values for 30 consec.days (mg/L)	Local Limit (mg/L)
Copper	Quarterly	Grab	A1	No Limit	No Limit	2
Lead	Quarterly	Grab	A1	No Limit	No Limit	.5
Zinc	Quarterly	Grab	A1	No Limit	No Limit	4

*Sampling Location A1 is at the discharge end of the oil-water separator (clarifier) sump at the east end of the building.

IV. Wastewater Discharge Limits: (MVCC 35.32.12 & CFR 40)

Your industrial wastewater effluent shall not exceed the following limits:

Discharge Parameter	Federal Max. for any 1 day	Federal Avg. of daily values for 30 consecutive days	Local[3]	Discharge Parameter	Federal Max. for any 1 day	Federal Avg. of daily values for 30 consecutive days	Local[3]
Arsenic	No Limit	No Limit	0.1 mg/L[1]	Manganese	No Limit	No Limit	1.0 mg/L[1]
Barium	No Limit	No Limit	5.0 mg/L[1]	Mercury[2]	No Limit	No Limit	0.01 mg/L[2]
Berrylium	No Limit	No Limit	0.75 mg/L[1]	Nickel	No Limit	No Limit	0.5 mg/L
Boron	No Limit	No Limit	1.0 mg/L[1]	Oil & Grease	No Limit	No Limit	200 mg/L
Cadmium	No Limit	No Limit	0.1 mg/L[1]	Phenols	No Limit	No Limit	1.0 mg/L
Chromium Hex.	No Limit	No Limit	1.0 mg/L[1]	pH[5]	No Limit	No Limit	5.0-11
Chromium, Total	No Limit	No Limit	2.0 mg/L[1]	Selenium	No Limit	No Limit	1.0 mg/L[1]
Cobalt	No Limit	No Limit	1.0 mg/L[1]	Silver, Photo	No Limit	No Limit	0.50 mg/L
Copper[4]	No Limit	No Limit	2.0 mg/L[1]	Silver, Non-Photo	No Limit	No Limit	0.25 mg/L
Copper	No Limit	No Limit	0.25 mg/L	Single Toxic Organic	No Limit	No Limit	0.75 mg/L
Cyanide	No Limit	No Limit	1.0 mg/L[1]	Suspended Solids	No Limit	No Limit	6000 mg/L
Fluoride	No Limit	No Limit	65 mg/L	Total Dissolved Solid	No Limit	No Limit	10000 mg/L
Formaldehyde	No Limit	No Limit	5.0 mg/L[1]	Total Toxic Organics[6]	No Limit	No Limit	1.0 mg/L
Lead	No Limit	No Limit	0.5 mg/L[1]	Zinc[7]	No Limit	No Limit	2.0 mg/L[1]

[1]If the discharge at any single sampling location exceeds 50,000 gpd, the local discharge limit for that location shall not exceed ONE-HALF (1/2) of the local limit listed above.

[2]Dental facilities using mercury-containing amalgam shall not exceed a local discharge limit of 0.05 mg/L for mercury.

[3]These limits refer to either grab or 24-hour composite samples.

[4]This limit applies only to the following EPA categories: Non-EPA Non-SIUs, Metal Finishing (Copper), and Electroplating. This limit also applies to cooling towers discharging < 2,000 gpd at any facility.

[5]Where pH is monitored continuously, no individual deviation from this range may exceed 20 minutes in length for discharges < 10,000 gpd, nor 10 minutes in length for discharges > 10,000 gpd. The total time of deviations during any seven day period shall not exceed 60 minutes. Any pH reading ≤ 2.0 or ≥ 12.5 is prohibited.

[6]See Section XIII of this permit for a list of components of Total Toxic Organics.

[7]Vehicle service facilities shall not exceed a local discharge limit of 4.0 mg/L for zinc.

V. Quality Assurance/Quality Control: (MVCC 35.32.13 & 40 CFR 136)

All metals samples must be collected in duplicate and stored and preserved until the next sampling event for that parameter. The duplicate sample must be labeled as a duplicate and made available to any City inspector.

VI. Sample Collection and Analysis: (MVCC 35.32.13.3, 40 CFR 403.12(g)&(h), 40 CFR 136)

All metals shall be collected as specified in the individual permit requirements. Cyanide and Total Toxic Organics (TTO) shall always be collected as grab samples. Samples shall be analyzed by an analytical laboratory approved by the State of Cal. Dept. of Health Services.

Sample collection, preservation, and analysis shall be in accordance with EPA regulations (40 CFR 136) and the City of Mountain View's "Sample Collection, Analysis and Reporting Instructions".

VII. Violation Reporting & Follow-Up: (MVCC 35.32.6.2 & 40 CFR 403.12(f) & (g))

If the results of sampling or pH analysis exceed applicable limit(s), or any discharges meet the definition of hazardous waste, you shall:

1) VERBALLY NOTIFY THE CITY OF MOUNTAIN VIEW AT 650-903-6378 AND THE PALO ALTO WATER QUALITY CONTROL PLANT AT 650-329-2598 WITHIN 24 HOURS of knowledge of the violation. If an accidental discharge, slug discharge, or upset or failure of the pretreatment system occurs, verbal notification shall be made within 15 minutes of knowledge of the condition;

2) SUBMIT A WRITTEN REPORT WITHIN 15 WORKING DAYS of knowledge of the violation explaining: the cause, nature, volume and duration of the violation, and mitigation measures taken to correct it and prevent reoccurrence;

3) INITIATE A SAMPLING/ANALYSIS PROGRAM demonstrating up to 21 consecutive days of compliance. The first sample result shall be submitted within 30 days of becoming aware of the violation.

VIII. Penalty Provisions: (MVCC 35.32.15)

Any person who violates any provision of this permit, "Notice of Violation", or Chapter 35 MVCC, may be subject to criminal, civil, or administrative penalties. Civil penalties shall not exceed $25,000/day per violation. Administrative penalties shall not exceed the following: (1) $2,000/day for failing or refusing to furnish technical or monitoring reports; (2) $3,000/day for failing or refusing to comply with a compliance schedule; (3) $5,000/day/violation for discharges in violation of any waste discharge limitation, permit condition, or requirement; and (4) $10/gallon for discharges in violation of any suspension, cease and desist order, or any prohibition issued by the City.

IX. Record-Keeping Requirements: (40 CFR 403.12(o))

All Industrial Users shall maintain records for all information resulting from any monitoring activities conducted. Such records shall include for all samples:

1) The date, exact place, method, and time of sampling and the names of the peron or persons taking the samples;
2) The dates analyses were performed;
3) Who performed the analyses;
4) The analytical techniques/methods used; and
5) The results of such analysis.

All Industrial Users shall maintain for a minimum of 3 years any records of monitoring activities and results, and shall make such records available for inspection and copying by the City of Mountain View and Palo Alto Water Quality Control Plant. This period of retention shall be extended during the course of any unresolved litigation regarding the discharge of pollutants by the Industrial User or the operation of the POTW Pretreatment Program or when requested by the Director or the Regional Administrator.

X. Notification of Changed Discharge: (40 CFR 403.12(j))

All Industrial Users shall promptly notify the City of Mountain View at 650-903-6378 and the Palo Alto Water Quality Control Plant at 650-329-2598 in advance of any substantial change in the volume or character of pollutants in their discharge, including the characteristic hazardous wastes for which the Industrial User has submitted initial notification under 40 CFR 403.12(p).

XI. Notification of Bypass: (40 CFR 403.17(c)(2))

All Industrial Users shall verbally notify the City of Mountain View at 650-903-6378 and Palo Alto Water Quality Control Plant at 650-329-2598 of an unanticipated bypass (intentional diversion of its wastestream from the treatment facility) within 24 hours from the time the Industrial User becomes aware of the bypass. A written submission shall also be provided within 5 days of the time the Industrial User becomes aware of the bypass. The written submission shall contain a description of the bypass and its cause; the duration of the bypass, including exact dates and times, and, if the bypass has not been corrected, the anticipated time it is expected to continue; and steps taken or planned to reduce, eliminate, and prevent reoccurrence of the bypass.

XII. Transferability of Permit: (MVCC 35.32.2.4)

This permit is not transferable without prior written notification to and approval by the City and the assumption of all permit conditions by the new owner/operator.

XIII. Definition of Total Toxic Organics: (40 CFR 469.12)

The term "total toxic organics" (TTO) means the sum of the concentrations for each of the following toxic organic components found in the discharge at a concentration greater than ten (10) micrograms per liter. The facility's local TTO and STO limits apply to all of the compounds listed below. Those compounds analyzed using EPA Method 601/602 or 624 are identified by a "■".

❑Acenaphthene	❑2-Chlorophenol	❑Methyl bromide	❑Diethyl phthalate	❑4,4-DDT
❑Acrolein	❑1,2-Dichlorobenzene	❑Bromoform	❑Dimethyl phthalate	❑4,4-DDE
❑Acrylonitrile	❑1,3-Dichlorobenzene	❑Dichlorobromomethane	❑1,2-Benzanthracene	❑4,4-DDD
❑Benzene	❑1,4-Dichlorobenzene	❑Chlorodibromomethane	❑qBenzo(a)pyrene	❑Alpha-endosulfan
❑Benzidine	❑3,3-Dichlorobenzidine	❑Hexachlorobutadiene	❑3,4-Benzofluoranthene	❑Beta-endosulfan
❑Carbon tetrachloride	❑1,1-Dichloroethylene	❑Hexchlorocyclopentadiene	❑11,12-Benzofluoranthene	❑Endosulfan sulfate
❑Chlorobenzene	❑1,2-Trans-dichloroethylene	❑Isophorone	❑Chrysene	❑Endrin
❑1,2,4-Trichlorobenzene	❑2,4-Dichlorophenol	❑Naphthalene	❑Acenaphthylene	❑Endrin aldehyde
❑Hexachlorobenzene	❑1,2-Dichloropropane	❑Nitrobenzene	❑Anthracene	❑Heptachlor
❑1,2-Dichloroethane	❑1,3-Dichloropropylene	❑2-Nitrophenol	❑1,12-Benzoperylene	❑Heptachlor epoxide
❑1,1,1-Trichloroethane	❑2,4-Dimethylphenol	❑4-Nitrophenol	❑Fluorene	❑Alpha-BHC
❑Hexachloroethane	❑2,4-Dinitrotoluene	❑2,4-Dinitrophenol	❑Phenanthrene	❑Beta-BHC
❑1,1-Dichloroethane	❑2,6-Dinitrotoluene	❑4,6-Dinitro-o-cresol	❑1,2,5,6-Dibenzanthracene	❑Gamma-BHC
❑1,1,2-Trichloroethane	❑1,2-Diphenylhydrazine	❑N-nitrosodimethylamine	❑Indeno(1,2,3-cd) pyrene	❑Delta-BHC
❑1,1,2,2-Tetrachloroethane	❑Ethylbenzene	❑N-nitrosodiphenylamine	❑Pyrene	❑PCB-1242
❑Chloroethane	❑Fluoranthene	❑N-nitrosodi-n-propylamine	❑Tetrachloroethylene	❑PCB-1254
❑Bis(2-chloroethyl) ether	❑4-Chlorophenyl phenyl ether	❑Pentachlorophenol	❑Toluene	❑PCB-1221
❑2-Chloroethyl vinyl ether	❑4-Bromophenyl phenyl ether	❑Phenol	❑Trichlroethylene	❑PCB-1232
❑2-Chloronaphthalene	❑Bis(2-chloroisopropyl)ether	❑Bis(2-ethylhexyl)phthalate	❑Vinyl chloride	❑qPCB-1248
❑2,4,6-Trichlorophenol	❑Bis(2-chloroethoxy)methane	❑Butyl benzyl phthalate	❑Aldrin	❑PCB-1260
❑Parachlormeta cresol	❑Methylene chloride	❑Di-n-butyl phthalate	❑Dieldrin	❑Toxaphene
❑Chloroform	❑Methyl chloride	❑Di-n-octyl phthalate	❑Chlordane	❑TCDD

ECP Update Submittal

Reason For Update:

☒ Correspondence ☐ Check Submittal* ☐ Phone Contact

☐ Inspection ☐ Other:

Facility Address: **924 San Rafael Avenue**

Facility Name: El Camino Paving, Inc.

Facility ID: 722

☐ Update Business Owner / Operator Info ☐ Update Facility Map

☐ Update Inventory ☐ Update Fire-Life Safety

☐ *Update Fee Report (*required for check submittal*)

☐ Update Emergency Response Plan ☐ Section I ☐ Section II ☐ Section III

☐ Update HM Status:

- ☐ Inspection Info
- ☐ Enforcement Info
- ☐ Fee Assessed
- ☐ Fee Collected

☐ Update Underground Tank Info ☐ Close Business

Mail the Following Forms to Business:

☐ Updated ECP

☐ Updated Permit

☐ Correspondence; Subject: _____

☐ Handout(s); Subject: _____

Comments: No changes

Date: 5/11/2009 Reviewed By: Patrick Mauri

CITY OF MOUNTAIN VIEW
FIRE AND ENVIRONMENTAL PROTECTION DIVISION

Receipt Log for **El Camino Paving, Inc. at 924 San Rafael Avenue** ID: **722**

As of 5/5/2009

Receipt Date	Hazmat Permit (265116-41411)	Fire Permit (265116-41410)	Wastewater Fee (265314-43623)	Waste Gen. Fee	CUPA Over.Fee (710100-22133)	UST Fee	Tiered Per.Fee	Fire PR Fee (265510-41410)
4/2/1997	$1,125.00	$106.00						
4/2/1998	$1,125.00	$124.00	$327.00	$0.00	$18.50	$0.00		
4/2/1999	$1,025.00	$132.00	$144.00	$500.00	$10.00	$0.00		
4/7/2000	$1,075.00	$74.00	$108.00	$500.00	$10.00	$0.00		
9/13/2000	$25.00							
3/29/2001	$1,100.00	$158.00	$180.00	$500.00	$10.00	$0.00		
3/28/2002	$1,100.00	$158.00	$288.00	$500.00	$17.50	$0.00		
4/2/2003	$1,100.00	$172.00	$288.00	$550.00	$17.50	$0.00		
4/13/2004	$1,100.00	$176.00	$288.00	$335.00	$24.00	$0.00		
4/11/2005	$1,100.00	$347.00	$243.00	$375.00	$24.00	$0.00		
5/1/2006	$1,100.00	$347.00	$228.00	$380.00	$24.00	$0.00		
5/11/2007	$1,112.00	$351.00	$228.00	$388.00	$24.00	$0.00		
4/30/2008	$1,151.00	$364.00	$372.00	$400.00	$24.00	$0.00		
5/5/2009	$1,185.00	$375.00	$526.00	$400.00	$24.00	$0.00		

CITY OF MOUNTAIN VIEW
FIRE AND ENVIRONMENTAL SAFETY DIVISION

500 Castro Street • City Hall • 4th Floor • Mountain View, CA 94041-2010 • 650-903-6378

ENVIRONMENTAL PROGRAMS INVOICE

For period from April 1, 2009 to April 1, 2010

Facility ID:	**722**
Updated:	**6/24/2008**

Business Name
El Camino Paving, Inc.

Facility Street Address
924 San Rafael Avenue

PAYMENT DUE*:
$2,510.00

(*Make check payable to: "City of Mountain View", 500 Castro Street, City Hall, 4th Floor, Mountain View, CA 94041-2010)

*** LOCAL FEES ***

Fee

(These fees support the City of Mountain View's local code enforcement programs. For questions, contact Jaymae Wentker, Fire Marshal, at 650-903-6378.)

Hazardous Materials Fee

Combustible Liquid -- 1,613 Gal	$215.00
Corrosive Liquid -- 81 Gal	$215.00
Flammable Gas -- 2,400 Cu Ft	$323.00
Flammable Liquid -- 45 Gal	$108.00
Miscellaneous Liquid -- 700 Gal	$162.00
Nonflammable Gas -- 950 Cu Ft	$162.00
Nonregulated Solid -- 200 Lbs	$0.00

Fire Permit Fee $375.00
This fee is calculated based on specific processes conducted and square footage of the facility.

Wastewater Sampling and Analysis Fee
This fee covers the City's cost of wastewater sampling and analysis. It is provided as a service in leiu of self-monitoring by the business.

1st quarter 2008 monitoring for Cu, Pb, and Zn	$129.00
2nd quarter 2008 monitoring for Cu, Pb and Zn	$129.00
3rd quarter 2008 monitoring for Cu, Pb and Zn	$134.00
4th quarter 2008 monitoring for Cu, Pb, and Zn	$134.00

COUNTY FEES

(These fees support the Santa Clara County Environmental Health Department's hazardous waste generator program. For questions, contact Nicole Pullman, CUPA Program Manager, at 408-918-1984.)

Hazardous Waste Generator Program Fee $400.00
This fee is calculated based on the types and amounts of hazardous waste generated annually.

*** STATE FEES ***

(These fees support various departments of Cal EPA. For questions, contact Kareem Taylor, Chief of the Unified Programs Section, at 916-327-9557.)

CUPA Oversight Service Charge $24.00
This fee is established by Cal EPA to recover their oversight costs in administering the CUPA programs.

	Hazmat Fee Total	Fire Fee Total	Wastewater Fee Total	State/County CUPA Fee Total
For Office Use Only:	Index: 265116-41411	Index: 265116-41410	Index: 265314-43623	Index: 710100-22133
	C/R: FDHMPR	C/R: FDHMFS	C/R: FDWWFE	C/R: FDSCF
	$1,185.00	$375.00	$526.00	$424.00

CITY OF MOUNTAIN VIEW
FIRE AND ENVIRONMENTAL SAFETY DIVISION
500 Castro Street • City Hall • 4th Floor • Mountain View, CA 94041-2010 • 650-903-6378

ENVIRONMENTAL COMPLIANCE PLAN
Business Owner/Operator Identification

Facility ID:	722
Updated:	6/24/2008

I. IDENTIFICATION			
State Facility ID # **43-005-000722**	Beginning Date **Refer to Permit**		Ending Date **Refer to Permit**
Business Name **El Camino Paving, Inc.**		Business Phone **650-965-7283**	
Business Site Address **924 San Rafael Avenue**			
City **Mountain View**	State **CA**	Zip **94043**	County **Santa Clara**
Dunn & Bradstreet No. **039890595**		SIC Code **1611**	
Business Operator Name **Estevan L. Alva**		Business Operator Phone **650-965-7283**	

II. BUSINESS OWNER		
Owner Name **Estevan L. Alva**	Owner Phone **650-965-7283**	
Owner Mailing Address **P.O. Box 62319**		
City **Sunnyvale**	State **CA**	Zip **94088**

III. ENVIRONMENTAL CONTACT		
Contact Name **Estevan L. Alva**	Contact Phone **650-965-7283**	
Contact Mailing Address **P.O. Box 62319**		
City **Sunnyvale**	State **CA**	Zip **94088**

-PRIMARY- IV. EMERGENCY CONTACTS -SECONDARY-	
Name **Estevan L. Alva**	Name **Daniel Campos**
Title **President**	Title **Maintenance Supervisor**
Business Phone **650-965-7283**	Business Phone **650-965-7283**
24 Hr Phone **408-245-7741**	24 Hr Phone **408-248-6337**
Pager #	Pager #

V. ADDITIONAL LOCALLY COLLECTED INFORMATION			
EPA ID **CAC000045158**	Primary Bus Activity **Asphalt Paving and Grading**		
Property Owner **Estevan L. Alva**		Phone **650-965-7283**	
Shift Times: 1st **7:00 am** to **4:30 pm**	2nd to	3rd to	
# of Employees/Shift **40**			

Based on my inquiry of those individuals responsible for obtaining the information, I certify under penalty of law that I have personally examined and am familiar with the information submitted and believe the information is true,accurate, and complete.

Signature of Owner/Operator	Date	Name of Document Preparer
[signature]	4/1/09	Daniel Campos

Name of Signer (print)	Title of Signer
David Campos	Mechanic

CITY OF MOUNTAIN VIEW
FIRE AND ENVIRONMENTAL SAFETY DIVISION
500 Castro Street • City Hall • 4th Floor • Mountain View, CA 94041-2010 • 650-903-6378

HAZARDOUS MATERIAL AND WASTE STORAGE PERMIT

THIS **FULL TERM** PERMIT EVIDENCES THAT THE BUSINESS NAMED HEREIN HAS PAID THE ANNUAL PERMIT FEE AND IS AUTHORIZED TO STORE HAZARDOUS MATERIALS AND HAZARDOUS WASTES IN QUANTITIES NOT EXCEEDING THE QUANTITY LIMITS INDICATED BELOW IN ACCORDANCE WITH ALL LOCAL, STATE, AND FEDERAL CODES.

Permitted Facility **El Camino Paving, Inc.**
924 San Rafael Avenue

El Camino Paving, Inc.
P.O. Box 62319
Sunnyvale, CA 94088
Attn: Estevan L. Alva

Date Issued: **6/24/2008**
Date Revised:
Date Expires: **5/1/2009**
Permit ID: **722**

Jaymae Wentker
Jaymae Wentker, Fire Marshal

POST IN A CONSPICUOUS PLACE AT THE "PERMITTED FACILITY" SITE

HAZARDOUS MATERIALS STORED ON SITE

Hazard Class	Quantity Limit
Combustible Liquid	**1,613 Gal**
Corrosive Liquid	**81 Gal**
Flammable Gas	**2,400 Cu Ft**
Flammable Liquid	**45 Gal**
Miscellaneous Liquid	**700 Gal**
Nonflammable Gas	**950 Cu Ft**
Nonregulated Solid	**200 Lbs**

HAZARDOUS WASTE GENERATED ANNUALLY..... **10712.46 Lbs**

CITY OF MOUNTAIN VIEW
FIRE AND ENVIRONMENTAL SAFETY DIVISION
500 Castro Street • City Hall • 4th Floor • Mountain View, CA 94041-2010 • 650-903-6378

FIRE AND LIFE SAFETY PERMIT

THIS **FULL TERM** PERMIT EVIDENCES THAT THE BUSINESS NAMED HEREIN HAS PAID THE ANNUAL PERMIT FEE AND IS AUTHORIZED TO MAINTAIN THE OCCUPANCY CLASSIFICATIONS AND SPECIAL USES OR PROCESSES INDICATED BELOW IN ACCORDANCE WITH CHAPTER 14 OF THE MOUNTAIN VIEW CITY CODE.

Permitted **El Camino Paving, Inc.**
Facility **924 San Rafael Avenue**

El Camino Paving, Inc.
P.O. Box 62319
Sunnyvale, CA 94088
Attn: Estevan L. Alva

Date Issued: **6/24/2008**
Date Revised:
Date Expires: **5/1/2009**
Permit ID: **722**

Jaymae Wentker
Jaymae Wentker, Fire Marshal

POST IN A CONSPICUOUS PLACE AT THE "PERMITTED FACILITY" SITE

Occupancy: *B - Office, professional, or service-type transactions.*
Special Uses or Processes:
- ❖ General office
- ❖
- ❖

Occupancy: *S-1 (Auto) - Motor vehicle repair garage containing quantities < Table 307.1*
Special Uses or Processes:
- ❖
- ❖
- ❖

Occupancy: *NA - No defined occupancy classification for this specialized use/process.*
Special Uses or Processes:
- ❖ Hot work (welding and/or brazing)
- ❖
- ❖

Occupancy:
Special Uses or Processes:
- ❖
- ❖
- ❖

CITY OF MOUNTAIN VIEW
FIRE AND ENVIRONMENTAL SAFETY DIVISION
00 Castro Street • City Hall • 4th Floor • Mountain View, CA 94041-2010 • 650-903-6378

WASTEWATER DISCHARGE PERMIT

THE FIRM OR CORPORATION NAMED HEREIN IS AUTHORIZED TO DISCHARGE REGULATED WASTEWATER INTO THE SANITARY SEWER IN ACCORDANCE WITH ALL CONDITIONS IN THIS PERMIT AND CHAPTER 35 OF THE MOUNTAIN VIEW CITY CODE.

Permitted **El Camino Paving, Inc.**
Facility **924 San Rafael Avenue**

El Camino Paving, Inc.
P.O. Box 62319
Sunnyvale, CA 94088
Attn: Estevan L. Alva

Date Issued: **6/24/2008**
Date Revised:
Date Expires: **5/1/2009**
Permit ID: **722**

Jaymae Wentker
Jaymae Wentker, Fire Marshal

EPA Category/Subcategory:
Reference:

POST IN A CONSPICUOUS PLACE AT THE "PERMITTED FACILITY" SITE

I. Discharge Limitations:

Process Discharge (industrial waste) shall not exceed 100 Gallons Per Day (GPD).
(Location A1: 100 GPD)
Total Discharge (industrial and domestic waste) shall not exceed 1,100 Gallons Per Day (GPD).

II. Special Conditions/Requirements:

1. Sump cleaning and sludge removal shall be conducted once each quarter. Maintain cleaning records on site.

III. Self-Monitoring Sampling Analysis:

Pollutant	Sampling Frequency	Sample Type	Sampling Location(s)*	Federal Maximum for any 1 day (mg/L)	Federal Avg. of daily values for 30 consec.days (mg/L)	Local Limit (mg/L)
Copper	Quarterly	Grab	A1	No Limit	No Limit	2
Lead	Quarterly	Grab	A1	No Limit	No Limit	.5
Zinc	Quarterly	Grab	A1	No Limit	No Limit	4

*Sampling Location A1 is at the discharge end of the oil-water separator (clarifier) sump at the east end of the building.

IV. Wastewater Discharge Limits: (MVCC 35.32.12 & CFR 40)

Your industrial wastewater effluent shall not exceed the following limits:

Discharge Parameter	Federal Max. for any 1 day	Federal Avg. of daily values for 30 consecutive days	Local[1]
Arsenic	No Limit	No Limit	0.1 mg/L[1]
Boron	No Limit	No Limit	1.0 mg/L[1]
Cadmium	No Limit	No Limit	0.1 mg/L[1]
Chromium Hex.	No Limit	No Limit	1.0 mg/L[1]
Chromium, Total	No Limit	No Limit	2.0 mg/L[1]
Copper[4]	No Limit	No Limit	2.0 mg/L[1]
Copper	No Limit	No Limit	0.25 mg/L
Cyanide	No Limit	No Limit	1.0 mg/L[1]
Fluoride	No Limit	No Limit	65 mg/L
Formaldehyde	No Limit	No Limit	5.0 mg/L[1]
Lead	No Limit	No Limit	0.5 mg/L[1]
Mercury[2]	No Limit	No Limit	0.01 mg/L[2]

Discharge Parameter	Federal Max. for any 1 day	Federal Avg. of daily values for 30 consecutive days	Local[1]
Nickel	No Limit	No Limit	0.5 mg/L
Oil & Grease	No Limit	No Limit	200 mg/L
Phenols	No Limit	No Limit	1.0 mg/L
pH[5]	No Limit	No Limit	5.0-11
Selenium	No Limit	No Limit	1.0 mg/L[1]
Silver, Photo	No Limit	No Limit	0.50 mg/L
Silver, Non-Photo	No Limit	No Limit	0.25 mg/L
Single Toxic Organic	No Limit	No Limit	0.75 mg/L
Suspended Solids	No Limit	No Limit	6000 mg/L
Total Dissolved Solid	No Limit	No Limit	10000 mg/L
Total Toxic Organics[6]	No Limit	No Limit	1.0 mg/L
Zinc[7]	No Limit	No Limit	2.0 mg/L[1]

[1]If the discharge at any single sampling location exceeds 50,000 gpd, the local discharge limit for that location shall not exceed ONE-HALF (1/2) of the local limit listed above.

[2]Dental facilities using mercury-containing amalgam shall not exceed a local discharge limit of 0.05 mg/L for mercury.

[3]These limits refer to either grab or 24-hour composite samples.

[4]This limit applies only to the following EPA categories: Non-EPA Non-SIUs, Metal Finishing (Copper), and Electroplating. This limit also applies to cooling towers discharging < 2,000 gpd at any facility.

[5]Where pH is monitored continuously, no individual deviation from this range may exceed 20 minutes in length for discharges < 10,000 gpd, nor 10 minutes in length for discharges > 10,000 gpd. The total time of deviations during any seven day period shall not exceed 60 minutes. Any pH reading ≤ 2.0 or ≥ 12.5 is prohibited.

[6]See Section XIII of this permit for a list of components of Total Toxic Organics.

[7]Vehicle service facilities shall not exceed a local discharge limit of 4.0 mg/L for zinc.

V. Quality Assurance/Quality Control: (MVCC 35.32.13 & 40 CFR 136)

All metals samples must be collected in duplicate and stored and preserved until the next sampling event for that parameter. The duplicate sample must be labeled as a duplicate and made available to any City inspector.

VI. Sample Collection and Analysis: (MVCC 35.32.13.3, 40 CFR 403.12(g)&(h), 40 CFR 136)

All metals shall be collected as specified in the individual permit requirements. Cyanide and Total Toxic Organics (TTO) shall always be collected as grab samples. Samples shall be analyzed by an analytical laboratory approved by the State of Cal. Dept. of Health Services. Sample collection, preservation, and analysis shall be in accordance with EPA regulations (40 CFR 136) and the City of Mountain View's "Sample Collection, Analysis and Reporting Instructions".

VII. Violation Reporting & Follow-Up: (MVCC 35.32.6.2 & 40 CFR 403.12(f) & (g))

If the results of any sampling or pH analysis exceed the applicable limit(s), or any discharges meet the definition of a hazardous waste, you shall:

1) VERBALLY NOTIFY THE CITY OF MOUNTAIN VIEW AT 650-903-6378 AND THE PALO ALTO WATER QUALITY CONTROL PLANT AT 650-329-2598 WITHIN 24 HOURS of knowledge of the violation. If an accidental discharge, slug discharge, or upset or failure of the pretreatment system occurs, verbal notification shall be made within 15 minutes of knowledge of the condition;

2) SUBMIT A WRITTEN REPORT WITHIN 15 WORKING DAYS of knowledge of the violation explaining: the cause, nature, volume and duration of the violation, and mitigation measures taken to correct it and prevent reoccurrence;

3) INITIATE A SAMPLING/ANALYSIS PROGRAM demonstrating up to 21 consecutive days of compliance. The first sample result shall be submitted within 30 days of becoming aware of the violation.

VIII. Penalty Provisions: (MVCC 35.32.15)

Any person who violates any provision of this permit, "Notice of Violation", or Chapter 35 MVCC, may be subject to criminal, civil, or administrative penalties. Civil penalties shall not exceed $25,000/day per violation. Administrative penalties shall not exceed the following: (1) $2,000/day for failing or refusing to furnish technical or monitoring reports; (2) $3,000/day for failing or refusing to comply with a compliance schedule; (3) $5,000/day/violation for discharges in violation of any waste discharge limitation, permit condition, or requirement; and (4) $10/gallon for discharges in violation of any suspension, cease and desist order, or any prohibition issued by the City.

X. *Record-Keeping Requirements:* (40 CFR 403.12(o))

All Industrial Users shall maintain records for all information resulting from any monitoring activities conducted. Such records shall ıclude for all samples:

1) The date, exact place, method, and time of sampling and the names of the peron or persons taking the samples;
2) The dates analyses were performed;
3) Who performed the analyses;
4) The analytical techniques/methods used; and
5) The results of such analysis.

ıll Industrial Users shall maintain for a minimum of 3 years any records of monitoring activities and results, and shall make such records vailable for inspection and copying by the City of Mountain View and Palo Alto Water Quality Control Plant. This period of retention shall be xtended during the course of any unresolved litigation regarding the discharge of pollutants by the Industrial User or the operation of ne POTW Pretreatment Program or when requested by the Director or the Regional Administrator.

Notification of Changed Discharge: (40 CFR 403.12(j))

All Industrial Users shall promptly notify the City of Mountain View at 650-903-6378 and the Palo Alto Water Quality Control Plant t 650-329-2598 in advance of any substantial change in the volume or character of pollutants in their discharge, including the haracteristic hazardous wastes for which the Industrial User has submitted initial notification under 40 CFR 403.12(p).

XI. Notification of Bypass: (40 CFR 403.17(c)(2))

All Industrial Users shall verbally notify the City of Mountain View at 650-903-6378 and Palo Alto Water Quality Control Plant it 650-329-2598 of an unanticipated bypass (intentional diversion of its wastestream from the treatment facility) within 24 hours from the ime the Industrial User becomes aware of the bypass. A written submission shall also be provided within 5 days of the time the Industrial Jser becomes aware of the bypass. The written submission shall contain a description of the bypass and its cause; the duration of the bypass, ncluding exact dates and times, and, if the bypass has not been corrected, the anticipated time it is expected to continue; and steps taken or planned to reduce, eliminate, and prevent reoccurrence of the bypass.

XII. Transferability of Permit: (MVCC 35.32.2.4)

This permit is not transferable without prior written notification to and approval by the City and the assumption of all permit conditions by the new owner/operator.

XIII. Definition of Total Toxic Organics: (40 CFR 469.12)

The term "total toxic organics" (TTO) means the sum of the concentrations for each of the following toxic organic components found in the discharge at a concentration greater than ten (10) micrograms per liter. The facility's local TTO and STO limits apply to all of the compounds listed below. Those compounds analyzed using EPA Method 601/602 or 624 are identified by a "▣".

❑Acenaphthene	❑2-Chlorophenol	❑Methyl bromide	❑Diethyl phthalate	❑4,4-DDT
❑Acrolein	❑1,2-Dichlorobenzene	❑Bromoform	❑Dimethyl phthalate	❑4,4-DDE
❑Acrylonitrile	❑1,3-Dichlorobenzene	❑Dichlorobromomethane	❑1,2-Benzanthracene	❑4,4-DDD
❑Benzene	❑1,4-Dichlorobenzene	❑Chlorodibromomethane	❑qBenzo(a)pyrene	❑Alpha-endosulfan
❑Benzidine	❑3,3-Dichlorobenzidine	❑Hexachlorobutadiene	❑3,4-Benzofluoranthene	❑Beta-endosulfan
❑Carbon tetrachloride	❑1,1-Dichloroethylene	❑Hexchlorocyclopentadiene	❑11,12-Benzofluoranthene	❑Endosulfan sulfate
❑Chlorobenzene	❑1,2-Trans-dichloroethylene	❑Isophorone	❑Chrysene	❑Endrin
❑1,2,4-Trichlorobenzene	❑2,4-Dichlorophenol	❑Naphthalene	❑Acenaphthylene	❑Endrin aldehyde
❑Hexachlorobenzene	❑1,2-Dichloropropane	❑Nitrobenzene	❑Anthracene	❑Heptachlor
❑1,2-Dichloroethane	❑1,3-Dichloropropylene	❑2-Nitrophenol	❑1,12-Benzoperylene	❑Heptachlor epoxide
❑1,1,1-Trichloroethane	❑2,4-Dimethylphenol	❑4-Nitrophenol	❑Fluorene	❑Alpha-BHC
❑Hexachloroethane	❑2,4-Dinitrotoluene	❑2,4-Dinitrophenol	❑Phenanthrene	❑Beta-BHC
❑1,1-Dichloroethane	❑2,6-Dinitrotoluene	❑4,6-Dinitro-o-cresol	❑1,2,5,6-Dibenzanthracene	❑Gamma-BHC
❑1,1,2-Trichloroethane	❑1,2-Diphenylhydrazine	❑N-nitrosodimethylamine	❑Indeno(1,2,3-cd) pyrene	❑Delta-BHC
❑1,1,2,2-Tetrachloroethane	❑Ethylbenzene	❑N-nitrosodiphenylamine	❑Pyrene	❑PCB-1242
❑Chloroethane	❑Fluoranthene	❑N-nitrosodi-n-propylamine	❑Tetrachloroethylene	❑PCB-1254
❑Bis(2-chloroethyl) ether	❑4-Chlorophenyl phenyl ether	❑Pentachlorophenol	❑Toluene	❑PCB-1221
❑2-Chloroethyl vinyl ether	❑4-Bromophenyl phenyl ether	❑Phenol	❑Trichlroethylene	❑PCB-1232
❑2-Chloronaphthalene	❑Bis(2-chloroisopropyl)ether	❑Bis(2-ethylhexyl)phthalate	❑Vinyl chloride	❑qPCB-1248
❑2,4,6-Trichlorophenol	❑Bis(2-chloroethoxy)methane	❑Butyl benzyl phthalate	❑Aldrin	❑PCB-1260
❑Parachlormeta cresol	❑Methylene chloride	❑Di-n-butyl phthalate	❑Dieldrin	❑Toxaphene
❑Chloroform	❑Methyl chloride	❑Di-n-octyl phthalate	❑Chlordane	❑TCDD

ECP Update Submittal

Reason For Update:

☒ Correspondence ☐ Check Submittal* ☐ Phone Contact

☐ Inspection ☐ Other: _____

☐ Update Business Owner / Operator Info ☐ Update Facility Map

☐ Update Inventory ☐ Update Fire-Life Safety

☐ *Update Fee Report (*required for check submittal*)

☐ Update Emergency Response Plan ☐ Section I ☐ Section II ☐ Section III

☐ Update HM Status:

- ☐ Inspection Info
- ☐ Enforcement Info
- ☐ Fee Assessed
- ☐ Fee Collected

☐ Update Underground Tank Info ☐ Close Business

Mail the Following Forms to Business:

☐ Updated ECP

☐ Updated Permit

☐ Correspondence; Subject: _____

☐ Handout(s); Subject: _____

Comments: No changes.

Date: 5/1/2008 Reviewed By: Patrick Mauri

CITY OF MOUNTAIN VIEW
FIRE AND ENVIRONMENTAL PROTECTION DIVISION

Receipt Log for **El Camino Paving, Inc. at 924 San Rafael Avenue** ID: **722**

As of 4/30/2008

Receipt Date	Hazmat Permit (265116-41411)	Fire Permit (265116-41410)	Wastewater Fee (265314-43623)	Waste Gen. Fee	CUPA Over.Fee (710100-22133)	UST Fee	Tiered Per.Fee	Fire PR Fee (265510-41410)
4/2/1997	$1,125.00	$106.00						
4/2/1998	$1,125.00	$124.00	$327.00	$0.00	$18.50	$0.00		
4/2/1999	$1,025.00	$132.00	$144.00	$500.00	$10.00	$0.00		
4/7/2000	$1,075.00	$74.00	$108.00	$500.00	$10.00	$0.00		
9/13/2000	$25.00							
3/29/2001	$1,100.00	$158.00	$180.00	$500.00	$10.00	$0.00		
3/28/2002	$1,100.00	$158.00	$288.00	$500.00	$17.50	$0.00		
4/2/2003	$1,100.00	$172.00	$288.00	$550.00	$17.50	$0.00		
4/13/2004	$1,100.00	$176.00	$288.00	$335.00	$24.00	$0.00		
4/11/2005	$1,100.00	$347.00	$243.00	$375.00	$24.00	$0.00		
5/1/2006	$1,100.00	$347.00	$228.00	$380.00	$24.00	$0.00		
5/11/2007	$1,112.00	$351.00	$228.00	$388.00	$24.00	$0.00		
4/30/2008	$1,151.00	$364.00	$372.00	$400.00	$24.00	$0.00		

CITY OF MOUNTAIN VIEW
FIRE AND ENVIRONMENTAL SAFETY DIVISION
500 Castro Street • City Hall • 4th Floor • Mountain View, CA 94041-2010 • 650-903-6378

ENVIRONMENTAL PROGRAMS INVOICE

For period from April 1, 2007 to April 1, 2008

Facility ID:	**722**
Updated:	**5/30/2007**

Business Name
El Camino Paving, Inc.

Facility Street Address
924 San Rafael Avenue

PAYMENT DUE*:
$2,311.00

(*Make check payable to: "City of Mountain View", 500 Castro Street, City Hall, 4th Floor, Mountain View, CA 94041-2010)

*** LOCAL FEES ***

Fee

(These fees support the City of Mountain View's local code enforcement programs. For questions, contact Jaymae Wentker, Fire Marshal, at 650-903-6378.)

Hazardous Materials Fee

Combustible Liquid -- 1,613 Gal	$209.00
Corrosive Liquid -- 81 Gal	$209.00
Flammable Gas -- 2,400 Cu Ft	$314.00
Flammable Liquid -- 45 Gal	$105.00
Miscellaneous Liquid -- 700 Gal	$157.00
Nonflammable Gas -- 950 Cu Ft	$157.00
Nonregulated Solid -- 200 Lbs	$0.00

Fire Permit Fee
This fee is calculated based on specific processes conducted and square footage of the facility. $364.00

Wastewater Sampling and Analysis Fee
This fee covers the City's cost of wastewater sampling and analysis. It is provided as a service in leiu of self-monitoring by the business.

First quarter 2007 monitoring for copper, lead, and zinc	$57.00
Second quarter 2007 monitorning for copper, lead and zinc	$57.00
Third quarter 2007 monitoring for copper, lead and zinc	$129.00
4th quarter 2007 monitoring for Cu, Pb, and Zn	$129.00

COUNTY FEES

(These fees support the Santa Clara County Environmental Health Department's hazardous waste generator program. For questions, contact Nicole Pullman, CUPA Program Manager, at 408-918-1984.)

Hazardous Waste Generator Program Fee $400.00
This fee is calculated based on the types and amounts of hazardous waste generated annually.

*** STATE FEES ***

(These fees support various departments of Cal EPA. For questions, contact Kareem Taylor, Chief of the Unified Programs Section, at 916-327-9557.)

CUPA Oversight Service Charge $24.00
This fee is established by Cal EPA to recover their oversight costs in administering the CUPA programs.

	Hazmat Fee Total	Fire Fee Total	Wastewater Fee Total	State/County CUPA Fee Total
For Office Use Only:	Index: 265116-41411	Index: 265116-41410	Index: 265314-43623	Index: 710100-22133
	C/R: FDHMPR	C/R: FPHMFS	C/R: FDWWFE	C/R: FDSCF
	$1,151.00	$364.00	$372.00	$424.00

CITY OF MOUNTAIN VIEW
FIRE AND ENVIRONMENTAL SAFETY DIVISION
500 Castro Street • City Hall • 4th Floor • Mountain View, CA 94041-2010 • 650-903-6378

ENVIRONMENTAL COMPLIANCE PLAN
Business Owner/Operator Identification

Facility ID:	722
Updated:	5/30/2007

I. IDENTIFICATION			
State Facility ID # **43-005-000722**	Beginning Date **Refer to Permit**		Ending Date **Refer to Permit**
Business Name **El Camino Paving, Inc.**		Business Phone **650-965-7283**	
Business Site Address **924 San Rafael Avenue**			
City **Mountain View**	State **CA**	Zip **94043**	County **Santa Clara**
Dunn & Bradstreet No. **039890595**		SIC Code **1611**	
Business Operator Name **Estevan L. Alva**		Business Operator Phone **650-965-7283**	

II. BUSINESS OWNER		
Owner Name **Estevan L. Alva**	Owner Phone **650-965-7283**	
Owner Mailing Address **P.O. Box 62319**		
City **Sunnyvale**	State **CA**	Zip **94088**

III. ENVIRONMENTAL CONTACT		
Contact Name **Estevan L. Alva**	Contact Phone **650-965-7283**	
Contact Mailing Address **P.O. Box 62319**		
City **Sunnyvale**	State **CA**	Zip **94088**

-PRIMARY- IV. EMERGENCY CONTACTS -SECONDARY-	
Name **Estevan L. Alva**	Name **Daniel Campos**
Title **President**	Title **Maintenance Supervisor**
Business Phone **650-965-7283**	Business Phone **650-965-7283**
24 Hr Phone **408-245-7741**	24 Hr Phone **408-248-6337**
Pager #	Pager #

V. ADDITIONAL LOCALLY COLLECTED INFORMATION			
EPA ID **CAC000045158**	Primary Bus Activity **Asphalt Paving and Grading**		
Property Owner **Estevan L. Alva**		Phone **650-965-7283**	
Shift Times: 1st **7:00 am** to **4:30 pm**	2nd to	3rd to	
# of Employees/Shift **40**			

Based on my inquiry of those individuals responsible for obtaining the information, I certify under penalty of law that I have personally examined and am familiar with the information submitted and believe the information is true,accurate, and complete.

Signature of Owner/Operator	Date	Name of Document Preparer
Melissa A Campos	4/30/08	Melissa A. Campos

Name of Signer (print)	Title of Signer
Melissa A. Campos	Vice-President

CITY OF MOUNTAIN VIEW

FIRE DEPARTMENT • FIRE AND ENVIRONMENTAL PROTECTION DIVISION
500 Castro Street • City Hall • 4th Floor • Mountain View, California 94041-2010
650-903-6378 • FAX 650-962-1430

El Camino Paving
P.O. Box 62319
Sunnyvale, CA 94088
Attn: Stephanie Alva

May 1, 2014

Subject: Change in Sample Collection Frequency

Dear Ms. Alva,

The City of Mountain View's Fire and Environmental Protection Division implements a State of California mandated industrial waste control program, which regulates industrial waste process discharges into the sanitary sewer. The City regulates industrial discharges from different types of facilities by issuing permits and monitoring process waste discharge quality, including discharges from vehicle wash operations. Typically, the vehicle washing facility permits require businesses to collect and analyze quarterly self-monitoring samples for selected metals. Most facilities elect to utilize the City's contract monitoring professional, Dysert Environmental, Inc., to collect the monitoring samples and Accutest Analytical Labs, Inc. analyzes the monitoring samples.

The City has modified its Wastewater Discharge Permits, and the re-issued permit for your facility is included with this letter. Based on a recent review of your Facility wastewater discharge permit (# 722) and analytical results over the term of the Permits, The City of Mountain View is modifying Section III *Self-Monitoring Sampling Analysis* of the Wastewater Discharge Permits to reflect changes with the self-monitoring requirements. The City has **reduced** the sampling frequency requirement from a quarterly basis to a semi-annual basis. Samples will be collected in the first (1st) and third (3rd) quarters of the year (between January and March, and again between July and September). If your facilities utilize the City's contract monitoring professional, Dysert Environmental, Inc., to collect the monitoring samples we will notify Dysert Environmental of the change in self-monitoring requirements for your facility.

In addition to the change in the self-monitoring requirements, the method and time of year that you are invoiced for your wastewater sampling and analysis fees has changed. Effective January 2015, you will receive an invoice, along with your Periodic Report of Continued Compliance (PRCC) paperwork, for only your wastewater sampling and analysis fees owed for the previous year. Both the PRCC and the fees owed shall be submitted to the City no later than the specified "Due Date". Please note that additional monitoring will be conducted by staff from the Palo Alto Regional Water Quality Control Plant during the 2nd and 4th quarters of the year, but you will not be billed for those monitoring events.

The facility operator shall continue to clean and maintain the oil/water separator as frequently as needed to ensure compliance with the Discharge Permit. The facility operator is also required to submit, on a semi-annual basis, the maintenance log and any associated manifest to demonstrate compliance with maintaining the oil/water separator as specified in the Discharge Permit.

If you have questions, or if I can be of any assistance, please contact me at (650) 903-6224 or by e-mail at carrie.sandahl@mountainview.gov.

Sincerely,

Carrie Sandahl
Water Environment Specialist

Cc: Fire Marshal, Jaymae Wentker

Sandahl, Carrie

From:	Sandahl, Carrie
Sent:	Thursday, July 25, 2013 4:51 PM
To:	melissa@elcaminopaving.com
Cc:	daniel@elcaminopaving.com; stephanie@elcaminopaving.com; Anderson, Eric - Fire; Mauri, Patrick
Subject:	El Camino Paving 7-25-13
Attachments:	El Camino Paving Inspection Notice 7-25-13.pdf

Hi Melissa, Daniel and Stephanie-

This afternoon I conducted the second re-inspection of El Camino Paving's Yard in response to the initial inspection I conducted on June 28, 2013. Unfortunately most of the violations that were noted in the initial inspection and the subsequent re-inspection on 7/12/13 were not corrected. I did note that a new dumpster has replaced the old, broken dumpster as required in the inspection I conducted on 6/28/13. Thank you for addressing that violation. The violations that are outstanding are the following:

-cover or haul all non-active stockpiles (any stockpile of material that will not be used within a 7-day time period is considered a non-active stockpile)
-apply absorbent to all spills in yard
-absorbent has been applied to some of the spills, but the absorbent has not been collected for disposal. Please sweep up and collect all used absorbent that has been used to clean oil spills in the yard for hauling as a hazardous waste
-clean trash along the perimeter of the yard (lots of trash is accumulating near the Cadillac parked in the back of the yard)
-move indoors or double contain and cover hazardous materials stored outdoors (paints, pesticides, gas cans, lubricants, etc.)
-move all electronic equipment (T.V., computer parts, etc.) indoors or haul offsite
-double contain or haul all batteries
-clean up screws, nuts, bolts, etc. that have spilled out of the yellow shelving
-move indoors or haul radiator
-haul or cover used tires

I will send pictures of the areas of the yard that need attention in a few separate e-mails so as to not overwhelm your e-mail system. As I discussed with Melissa today, and with Daniel on multiple occasions, because of the chronic and continued nature of the violations at El Camino Paving, I will be issuing the facility a notice of violation (NOV) for the outstanding violations noted in the inspection reports and listed above. I'll be coming back out to re-inspect El Camino Paving no later than August 8, 2013. Please respond to this e-mail with your plan to address these outstanding violations.

Carrie Sandahl
Water Environment Specialist
City of Mountain View Fire & Environmental Protection
500 Castro St, City Hall - 4th Floor

Mountain View, CA 94041-2010
Telephone: 650.903.6224
Fax: 650.963.3009
carrie.sandahl@mountainview.gov

Sandahl, Carrie

From: Sandahl, Carrie
Sent: Friday, November 20, 2015 3:33 PM
To: stephanie_epc (stephanie_epc@yahoo.com); stephanie@elcaminopaving.com
Cc: Mauri, Patrick
Subject: Inspection 11-18-15 at El Camino Paving

Importance: High

Hi Stephanie-

The link below includes pictures of some of the areas at El Camino Paving that need to be cleaned up before next Tuesday. There's a reasonable chance of heavy rain by next Wednesday so it is extremely important that the yard at El Camino Paving gets cleaned up sufficiently by Tuesday the 24th. I'm planning on coming by El Camino Paving on Tuesday the 24th after 2pm to re-inspect. Thanks Stephanie- have a good weekend.

https://www.dropbox.com/sc/x1fw0uwkap6usis/AAC5tnd78oW9dCELiHn7ZeCpa

Carrie Sandahl
Water Environment Specialist
City of Mountain View Fire & Environmental Protection
500 Castro St, City Hall - 4th Floor
Mountain View, CA 94041-2010
Telephone: 650.903.6224
Fax: 650.963.3009
carrie.sandahl@mountainview.gov

Sandahl, Carrie

From: Sandahl, Carrie
Sent: Wednesday, December 02, 2015 8:36 AM
To: stephanie@elcaminopaving.com; stephanie_epc (stephanie_epc@yahoo.com)
Cc: Mauri, Patrick
Subject: Re-Inspection

Good morning Stephanie-

I hope you had a good Thanksgiving. I will be coming out to El Camino Paving to re-inspect the site for stormwater compliance today between 2-2:30. See you then.

Carrie Sandahl
Water Environment Specialist
City of Mountain View Fire & Environmental Protection
500 Castro St, City Hall - 4th Floor
Mountain View, CA 94041-2010
Telephone: 650.903.6224
Fax: 650.963.3009
carrie.sandahl@mountainview.gov

Sandahl, Carrie

From: Sandahl, Carrie
Sent: Friday, December 04, 2015 5:08 PM
To: 'Stephanie Alva'
Cc: stephanie_epc (stephanie_epc@yahoo.com); Mauri, Patrick
Subject: RE: Re-Inspection

Hi Stephanie-

Just a reminder that I will be re-inspecting El Camino Paving on Tuesday December 8, 2015 at 3:00pm as discussed at the inspection yesterday. See you then. Hope you have a good weekend.

Sincerely,

Carrie Sandahl
Water Environment Specialist
City of Mountain View Fire & Environmental Protection
500 Castro St, City Hall - 4th Floor
Mountain View, CA 94041-2010
Telephone: 650.903.6224
Fax: 650.963.3009
carrie.sandahl@mountainview.gov

From: Stephanie Alva [mailto:stephanie@elcaminopaving.com]
Sent: Wednesday, December 02, 2015 2:54 PM
To: Sandahl, Carrie
Cc: stephanie_epc (stephanie_epc@yahoo.com); Mauri, Patrick
Subject: Re: Re-Inspection

My order of those pig sock like things comes in by tomorrow morning before the rain. I was looking at the wrong places but found some at grainger. So I will have them before tomorrow's rain

Sent from my iPhone

On Dec 2, 2015, at 8:36 AM, Sandahl, Carrie <Carrie.Sandahl@mountainview.gov> wrote:

> Good morning Stephanie-
>
> I hope you had a good Thanksgiving. I will be coming out to El Camino Paving to re-inspect the site for stormwater compliance today between 2-2:30. See you then.
>
> ***Carrie Sandahl***
> Water Environment Specialist
> City of Mountain View Fire & Environmental Protection
> 500 Castro St, City Hall - 4th Floor
> Mountain View, CA 94041-2010
> Telephone: 650.903.6224
> Fax: 650.963.3009
> carrie.sandahl@mountainview.gov

Sandahl, Carrie

From: Sandahl, Carrie
Sent: Wednesday, December 02, 2015 3:02 PM
To: 'Stephanie Alva'
Cc: stephanie_epc (stephanie_epc@yahoo.com); Mauri, Patrick; Wentker, Jaymae
Subject: RE: Re-Inspection

Importance: High

Hi Stephanie-

Patrick and I swung by El Camino Paving to conduct a re-re-inspection and no one was on-site to meet. When will you be at El Camino Paving tomorrow (Thursday December 3, 2015)? I noticed that some areas of the yard appeared to have been swept up, but since the gate was closed I was not able to inspect the other areas of the yard. There is still a lot of absorbent that had not been swept up in the yard, and the large stockpiles of asphalt and concrete are still there, and have not been covered- nor have straw-wattles and/or absorbent 'socks' been laid around the stockpiles (I'm glad you were able to get some at Grainger).

Please make sure that all of the items noted on the inspection forms from 11/18/15 and 11/24/15 are completed by the inspection tomorrow. Pictures of what I could see from the parking lot area can be seen below. I will plan on inspecting the site again tomorrow at 2:30. Please ensure you are present at the inspection. Thanks Stephanie.

https://www.dropbox.com/sc/k9o501vae707ifg/AAA1gJrtwfNs0FCKzzkULuAva

Carrie Sandahl
Water Environment Specialist
City of Mountain View Fire & Environmental Protection
500 Castro St, City Hall - 4th Floor
Mountain View, CA 94041-2010
Telephone: 650.903.6224
Fax: 650.963.3009
carrie.sandahl@mountainview.gov

From: Stephanie Alva [mailto:stephanie@elcaminopaving.com]
Sent: Wednesday, December 02, 2015 2:54 PM
To: Sandahl, Carrie
Cc: stephanie_epc (stephanie_epc@yahoo.com); Mauri, Patrick
Subject: Re: Re-Inspection

My order of those pig sock like things comes in by tomorrow morning before the rain. I was looking at the wrong places but found some at grainger. So I will have them before tomorrow's rain

Sent from my iPhone

Sandahl, Carrie

From: Sandahl, Carrie
Sent: Tuesday, December 08, 2015 2:38 PM
To: 'Stephanie Alva'
Cc: stephanie_epc (stephanie_epc@yahoo.com); Mauri, Patrick
Subject: RE: Re-Inspection

Hi Stephanie-

We can reschedule for tomorrow (Wednesday December 9, 2015). I will plan on being to El Camino Paving at 2:00pm. Please confirm you or someone from El Camino Paving will be present at that time. Thanks Stephanie.

Carrie Sandahl
Water Environment Specialist
City of Mountain View Fire & Environmental Protection
500 Castro St, City Hall - 4th Floor
Mountain View, CA 94041-2010
Telephone: 650.903.6224
Fax: 650.963.3009
carrie.sandahl@mountainview.gov

From: Stephanie Alva [mailto:stephanie@elcaminopaving.com]
Sent: Tuesday, December 08, 2015 12:10 PM
To: Sandahl, Carrie
Cc: stephanie_epc (stephanie_epc@yahoo.com); Mauri, Patrick
Subject: Re: Re-Inspection

Is there any way we can postpone this until tomorrow I have been out all week until today but I am having to focus on paper work to get funded on a job we did in August and September

Sent from my iPhone

On Dec 4, 2015, at 5:07 PM, Sandahl, Carrie <Carrie.Sandahl@mountainview.gov> wrote:

> Hi Stephanie-
>
> Just a reminder that I will be re-inspecting El Camino Paving on Tuesday December 8, 2015 at 3:00pm as discussed at the inspection yesterday. See you then. Hope you have a good weekend.
>
> Sincerely,
>
> ***Carrie Sandahl***
> Water Environment Specialist
> City of Mountain View Fire & Environmental Protection
> 500 Castro St, City Hall - 4th Floor
> Mountain View, CA 94041-2010

CITY OF MOUNTAIN VIEW
FIRE AND ENVIRONMENTAL PROTECTION DIVISION
500 Castro Street • City Hall • 4th Floor • Mountain View, CA 94041-2010 • 650-903-6378

Business Name

El Camino Paving, Inc.

Facility ID: **722**
EPA Category:
EPA Reference:

Facility Street Address

924 San Rafael Avenue

Periodic Report of Continued Compliance (PRCC)
From: 1/1/2016 to 6/30/2016

No metal or organic constituents were sampled or analyzed during this reporting period.

I certify that the wastes discharged during the reporting period do not constitute hazardous waste under Chapter 6.5 of the Health and Safety Code [Sec. 25115 and 25117] and Title 22 of the California Code of Regulations [Sec. 66680-66746] at the point of discharge into the City sanitary sewer system. If I am a zero discharger, I certify that I have not discharged any categorical wastes and will not discharge them without prior notification to the City.

I certify under penalty of law that this document and all attachments were prepared under my direction or supervision in accordance with a system designed to assure that qualified personnel properly gather and evaluate the information submitted. Based on my inquiry of the person or persons who manage the system, or those persons directly responsible for gathering the information, the information is, to the best of my knowledge and belief, true, accurate, and complete. I am aware that there are significant penalties for submitting false information, including the possibility of fine and imprisonment for knowing violations. [40 CFR 122.22(d)]

SIGNATURE OF RESPONSIBLE PERSON:

Stephanie Alva
Name (type or print)

Signature

Office Manager
Title

8/30/16
Date

ATTACH THE FOLLOWING DOCUMENTATION:

- ☐ Wastewater discharge flow meter readings/log for last 6 months.
- ☐ Wastewater discharge pH readings/log for last 6 months.
- ☒ Waste manifest for sumps cleaning & sludge removal within last year.
- ☐ Wastewater treatment/discharge log for Formaldehyde for last 6 months.
- ☐ Wastewater treatment/discharge log for Gluteraldehyde for last 6 months.

CITY OF MOUNTAIN VIEW
FIRE AND ENVIRONMENTAL SAFETY DIVISION
500 Castro Street • City Hall • 4th Floor • Mountain View, CA 94041-2010 • 650-903-6378

ENVIRONMENTAL COMPLIANCE PLAN
Wastewater Process Discharge

Business Name
El Camino Paving, Inc.

Facility ID:	722
Updated:	4/9/2014

Facility Street Address
924 San Rafael Avenue

Discharge Activity Name: Steam Cleaning **Activity** 1 **of** 1

Discharge Source (Map Location): "Sump" on map **RCMs Required?** No

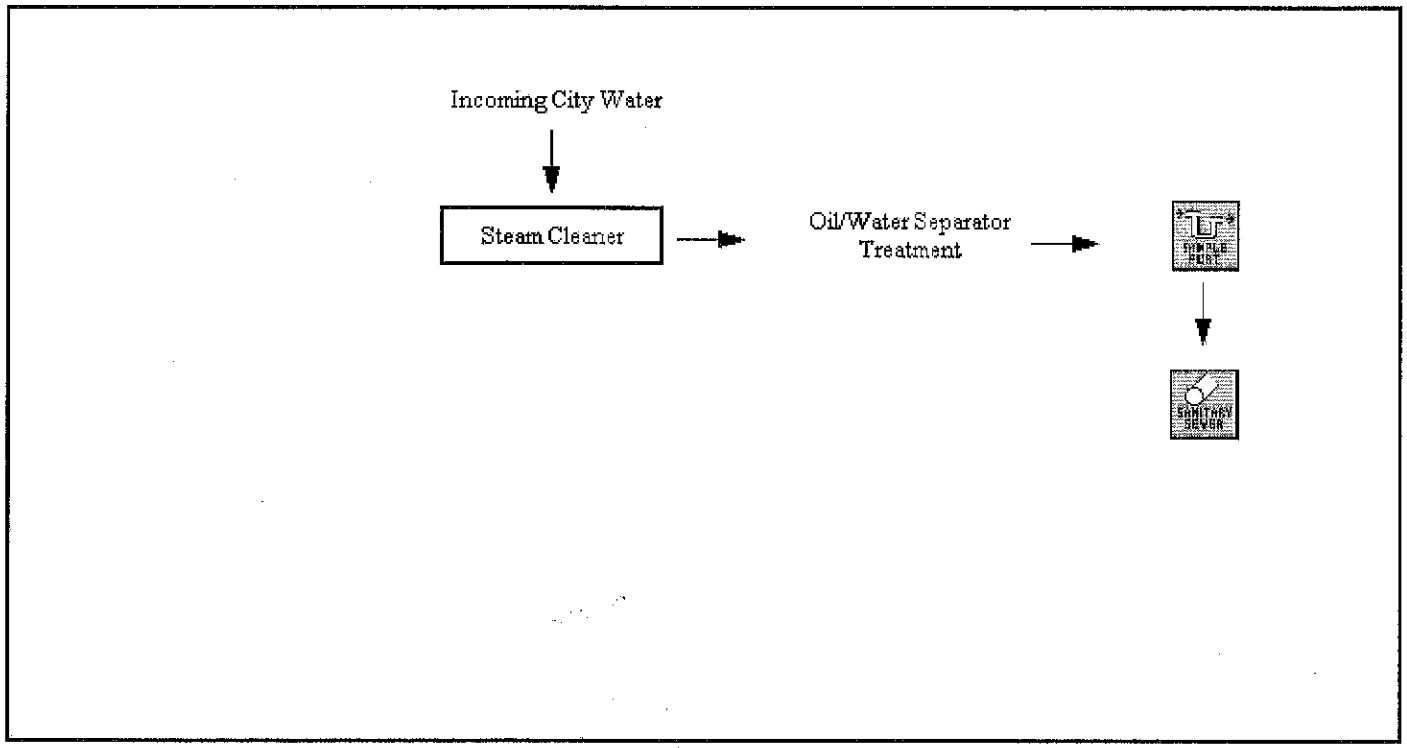

Sanitary Sewer Discharge Data:
Average Daily Flow: 30 **GPD** **Maximum Daily Flow:** 100 **GPD** **Sample Port:** A1

REASONABLE CONTROL MEASURES (RCMs)

This section does NOT APPLY to this wastewater process discharge.

Control of Bath Make-Up

	Select Best Bath Chemistry
	Use Standard Recipes
	Use De-Ionized Water

Extension of Bath Life

	Bath Purification
	High Purity Anodes
	Change Bath by Analysis
	Purifiable Bath Chemistry

Pretreatment of Spent Baths

	Electrowin Spent Baths, or
	Batch Treat Spent Bath

Minimization of Drag-In

	Efficient Pre-Cleaning of Parts
	Use Coated Racks
	Optimization of Prior Processes
	Use Drag-In/Drag-Out Sequence

Flow Control

	Conductivity Controller, or
	Flow Timer, or
	Contact Switch

Countercurrent Rinsing

	Separate Tank, or
	Divide Existing Tank, or
	Spray Over Existing Tank

Minimization of Drag-Out

	Static Drag-Out Tank
	Spray Rinse, or
	Squeege, or
	Air Knives
	Drain Boards
	Splash Guard
	Drip Bar, or
	Increased Dwell Time
	Recapture Drag Out

Substitutes/Comments

CITY OF MOUNTAIN VIEW
FIRE AND ENVIRONMENTAL PROTECTION DIVISION
500 Castro Street • City Hall • 4th Floor • Mountain View, CA 94041-2010 • 650-903-6378

Business Name
El Camino Paving, Inc.

Facility ID: **722**
EPA Category:
EPA Reference:

Facility Street Address
924 San Rafael Avenue

Periodic Report of Continued Compliance (PRCC)
From: 7/1/2015 to 12/31/2015

No metal or organic constituents were sampled or analyzed during this reporting period.

I certify that the wastes discharged during the reporting period do not constitute hazardous waste under Chapter 6.5 of the Health and Safety Code [Sec. 25115 and 25117] and Title 22 of the California Code of Regulations [Sec. 66680-66746] at the point of discharge into the City sanitary sewer system. If I am a zero discharger, I certify that I have not discharged any categorical wastes and will not discharge them without prior notification to the City.

I certify under penalty of law that this document and all attachments were prepared under my direction or supervision in accordance with a system designed to assure that qualified personnel properly gather and evaluate the information submitted. Based on my inquiry of the person or persons who manage the system, or those persons directly responsible for gathering the information, the information is, to the best of my knowledge and belief, true, accurate, and complete. I am aware that there are significant penalties for submitting false information, including the possibility of fine and imprisonment for knowing violations. [40 CFR 122.22(d)]

SIGNATURE OF RESPONSIBLE PERSON:

Stephanie Alva
Name (type or print)

Signature

Office Manager
Title

8/30/2016
Date

ATTACH THE FOLLOWING DOCUMENTATION:

- ☐ Wastewater discharge flow meter readings/log for last 6 months.
- ☐ Wastewater discharge pH readings/log for last 6 months.
- ☒ Waste manifest for sumps cleaning & sludge removal within last year.
- ☐ Wastewater treatment/discharge log for Formaldehyde for last 6 months.
- ☐ Wastewater treatment/discharge log for Gluteraldehyde for last 6 months.

CITY OF MOUNTAIN VIEW
FIRE AND ENVIRONMENTAL SAFETY DIVISION
500 Castro Street • City Hall • 4th Floor • Mountain View, CA 94041-2010 • 650-903-6378

ENVIRONMENTAL COMPLIANCE PLAN
Wastewater Process Discharge

Business Name
El Camino Paving, Inc.

Facility ID:	722
Updated:	4/9/2014

Facility Street Address
924 San Rafael Avenue

Discharge Activity Name: Steam Cleaning **Activity** 1 **of** 1

Discharge Source (Map Location): "Sump" on map **RCMs Required?** No

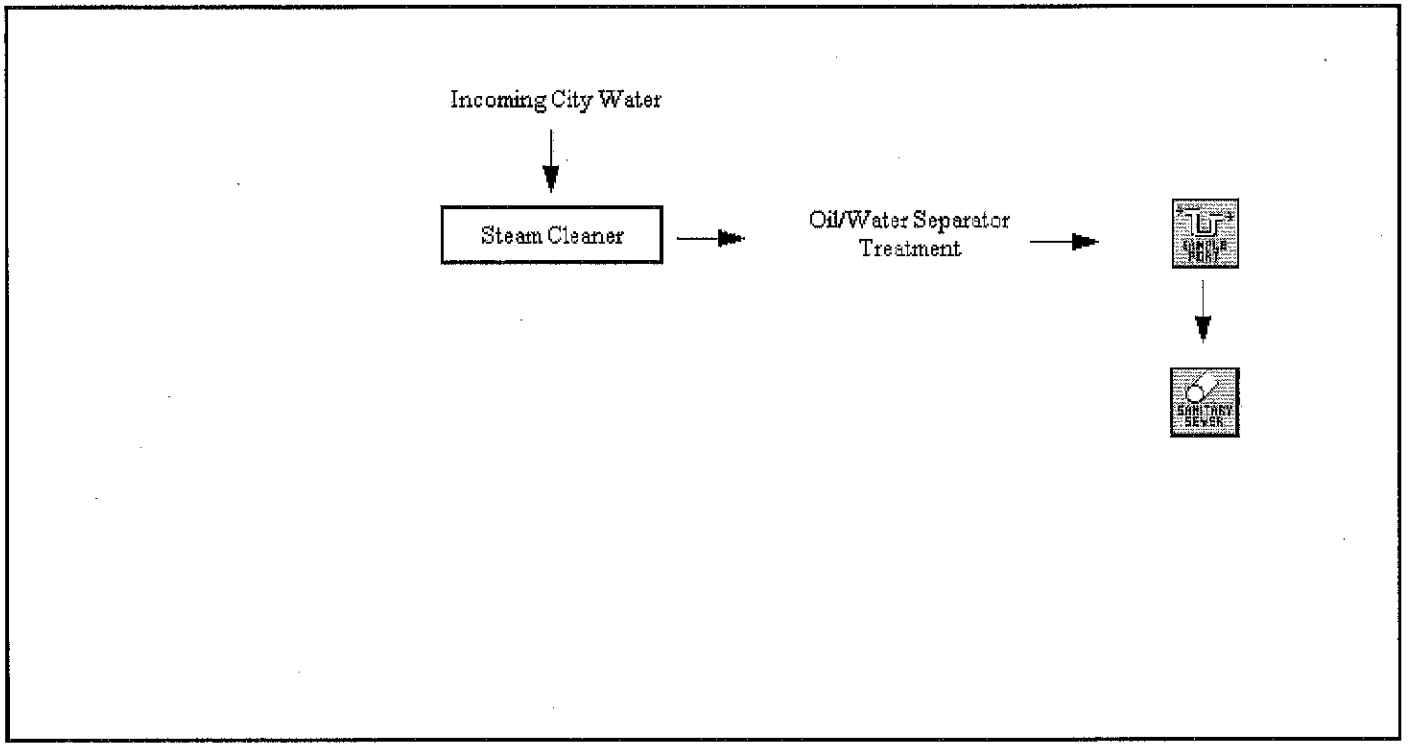

Sanitary Sewer Discharge Data:
Average Daily Flow: 30 **GPD** **Maximum Daily Flow:** 100 **GPD** **Sample Port:** A1

REASONABLE CONTROL MEASURES (RCMs)

This section does NOT APPLY to this wastewater process discharge.

Control of Bath Make-Up

	Select Best Bath Chemistry
	Use Standard Recipes
	Use De-Ionized Water

Extension of Bath Life

	Bath Purification
	High Purity Anodes
	Change Bath by Analysis
	Purifiable Bath Chemistry

Pretreatment of Spent Baths

	Electrowin Spent Baths, or
	Batch Treat Spent Bath

Minimization of Drag-In

	Efficient Pre-Cleaning of Parts
	Use Coated Racks
	Optimization of Prior Processes
	Use Drag-In/Drag-Out Sequence

Flow Control

	Conductivity Controller, or
	Flow Timer, or
	Contact Switch

Countercurrent Rinsing

	Separate Tank, or
	Divide Existing Tank, or
	Spray Over Existing Tank

Minimization of Drag-Out

	Static Drag-Out Tank
	Spray Rinse, or
	Squeege, or
	Air Knives
	Drain Boards
	Splash Guard
	Drip Bar, or
	Increased Dwell Time
	Recapture Drag Out

Substitutes/Comments

CITY OF MOUNTAIN VIEW
FIRE AND ENVIRONMENTAL PROTECTION DIVISION
500 Castro Street • City Hall • 4th Floor • Mountain View, CA 94041-2010 • 650-903-6378

Business Name

El Camino Paving, Inc.

Facility ID: **722**
EPA Category:
EPA Reference:

Facility Street Address

924 San Rafael Avenue

Periodic Report of Continued Compliance (PRCC) From: 1/1/2015 to 6/30/2015

No metal or organic constituents were sampled or analyzed during this reporting period.

I certify that the wastes discharged during the reporting period do not constitute hazardous waste under Chapter 6.5 of the Health and Safety Code [Sec. 25115 and 25117] and Title 22 of the California Code of Regulations [Sec. 66680-66746] at the point of discharge into the City sanitary sewer system. If I am a zero discharger, I certify that I have not discharged any categorical wastes and will not discharge them without prior notification to the City.

I certify under penalty of law that this document and all attachments were prepared under my direction or supervision in accordance with a system designed to assure that qualified personnel properly gather and evaluate the information submitted. Based on my inquiry of the person or persons who manage the system, or those persons directly responsible for gathering the information, the information is, to the best of my knowledge and belief, true, accurate, and complete. I am aware that there are significant penalties for submitting false information, including the possibility of fine and imprisonment for knowing violations. [40 CFR 122.22(d)]

SIGNATURE OF RESPONSIBLE PERSON:

Stephanie Alva
Name (type or print)

Stephanie A
Signature

Office Manager
Title

7/9/15
Date

ATTACH THE FOLLOWING DOCUMENTATION:

- ☐ Wastewater discharge flow meter readings/log for last 6 months.
- ☐ Wastewater discharge pH readings/log for last 6 months.
- ☒ Waste manifest for sumps cleaning & sludge removal within last year.
- ☐ Wastewater treatment/discharge log for Formaldehyde for last 6 months.
- ☐ Wastewater treatment/discharge log for Gluteraldehyde for last 6 months.

CITY OF MOUNTAIN VIEW
FIRE AND ENVIRONMENTAL PROTECTION DIVISION
500 Castro Street • City Hall • 4th Floor • Mountain View, CA 94041-2010 • 650-903-6378

Business Name

El Camino Paving, Inc.

Facility ID: **722**
EPA Category:
EPA Reference:

Facility Street Address

924 San Rafael Avenue

Periodic Report of Continued Compliance (PRCC)
From: 7/1/2014 to 12/31/2014

COMMENTS/EXPLANATION FOR MISSING WASTEWATER ANALYSIS:

I certify that the wastes discharged during the reporting period do not constitute hazardous waste under Chapter 6.5 of the Health and Safety Code [Sec. 25115 and 25117] and Title 22 of the California Code of Regulations [Sec. 66680-66746] at the point of discharge into the City sanitary sewer system. If I am a zero discharger, I certify that I have not discharged any categorical wastes and will not discharge them without prior notification to the City.

I certify under penalty of law that this document and all attachments were prepared under my direction or supervision in accordance with a system designed to assure that qualified personnel properly gather and evaluate the information submitted. Based on my inquiry of the person or persons who manage the system, or those persons directly responsible for gathering the information, the information is, to the best of my knowledge and belief, true, accurate, and complete. I am aware that there are significant penalties for submitting false information, including the possibility of fine and imprisonment for knowing violations. [40 CFR 403.12(l)]

SIGNATURE OF RESPONSIBLE PERSON:

Stephanie M. Alva
Name (type or print)

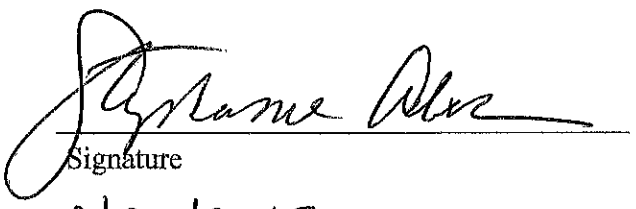
Signature

General Manager
Title

2/24/2015
Date

ATTACH THE FOLLOWING DOCUMENTATION:

- ☐ Wastewater discharge flow meter readings/log for last 6 months.
- ☐ Wastewater discharge pH readings/log for last 6 months.
- ☒ Waste manifest for sumps cleaning & sludge removal within last year.
- ☐ Wastewater treatment/discharge log for Formaldehyde for last 6 months.
- ☐ Wastewater treatment/discharge log for Gluteraldehyde for last 6 months.

CITY OF MOUNTAIN VIEW
FIRE AND ENVIRONMENTAL PROTECTION DIVISION
500 Castro Street • City Hall • 4th Floor • Mountain View, CA 94041-2010 • 650-903-6378

Business Name

El Camino Paving, Inc.

Facility ID: **722**
EPA Category:
EPA Reference:

Facility Street Address

924 San Rafael Avenue

Periodic Report of Continued Compliance (PRCC)
From: 1/1/2013 to 6/30/2013

COMMENTS/EXPLANATION FOR MISSING WASTEWATER ANALYSIS:

I certify that the wastes discharged during the reporting period do not constitute hazardous waste under Chapter 6.5 of the Health and Safety Code [Sec. 25115 and 25117] and Title 22 of the California Code of Regulations [Sec. 66680-66746] at the point of discharge into the City sanitary sewer system. If I am a zero discharger, I certify that I have not discharged any categorical wastes and will not discharge them without prior notification to the City.

I certify under penalty of law that this document and all attachments were prepared under my direction or supervision in accordance with a system designed to assure that qualified personnel properly gather and evaluate the information submitted. Based on my inquiry of the person or persons who manage the system, or those persons directly responsible for gathering the information, the information is, to the best of my knowledge and belief, true, accurate, and complete. I am aware that there are significant penalties for submitting false information, including the possibility of fine and imprisonment for knowing violations. [40 CFR 403.12(l)]

SIGNATURE OF RESPONSIBLE PERSON:

Melissa A. Campos
Name (type or print)

Melissa Campos
Signature

Acct Admin
Title

8/7/13
Date

ATTACH THE FOLLOWING DOCUMENTATION:

- ☐ Wastewater discharge flow meter readings/log for last 6 months.
- ☐ Wastewater discharge pH readings/log for last 6 months.
- ☒ Waste manifest for sumps cleaning & sludge removal within last year.
- ☐ Wastewater treatment/discharge log for Formaldehyde for last 6 months.
- ☐ Wastewater treatment/discharge log for Gluteraldehyde for last 6 months.

FIRE ENVIRONMENTAL PROTECTION DIVISION
500 Castro Street • City Hall • 4th Floor • Mountain View, CA 94041-2010 • 650-903-6378

Business Name

El Camino Paving, Inc.

Facility ID: 722
EPA Category:
EPA Reference:

Facility Street Address

924 San Rafael Avenue

Periodic Report of Continued Compliance (PRCC)
From: 1/1/2012 to 6/30/2012

COMMENTS/EXPLANATION FOR MISSING WASTEWATER ANALYSIS:

I certify that the wastes discharged during the reporting period do not constitute hazardous waste under Chapter 6.5 of the Health and Safety Code [Sec. 25115 and 25117] and Title 22 of the California Code of Regulations [Sec. 66680-66746] at the point of discharge into the City sanitary sewer system. If I am a zero discharger, I certify that I have not discharged any categorical wastes and will not discharge them without prior notification to the City.

I certify under penalty of law that this document and all attachments were prepared under my direction or supervision in accordance with a system designed to assure that qualified personnel properly gather and evaluate the information submitted. Based on my inquiry of the person or persons who manage the system, or those persons directly responsible for gathering the information, the information is, to the best of my knowledge and belief, true, accurate, and complete. I am aware that there are significant penalties for submitting false information, including the possibility of fine and imprisonment for knowing violations. [40 CFR 403.12(l)]

SIGNATURE OF RESPONSIBLE PERSON:

Daniel Campos
Name (type or print)

Signature

Shop Foreman
Title

August 24, 2012
Date

ATTACH THE FOLLOWING DOCUMENTATION:

- ☐ Wastewater discharge flow meter readings/log for last 6 months.
- ☐ Wastewater discharge pH readings/log for last 6 months.
- ☒ Waste manifest for sumps cleaning & sludge removal within last year.
- ☐ Wastewater treatment/discharge log for Formaldehyde for last 6 months.
- ☐ Wastewater treatment/discharge log for Gluteraldehyde for last 6 months.

CITY OF MOUNTAIN VIEW
FIRE AND ENVIRONMENTAL PROTECTION DIVISION
500 Castro Street • City Hall • 4th Floor • Mountain View, CA 94041-2010 • 650-903-6378

Business Name

El Camino Paving, Inc.

Facility ID: 722
EPA Category:
EPA Reference:

Facility Street Address

924 San Rafael Avenue

Periodic Report of Continued Compliance (PRCC)
From: 7/1/2011 to 12/31/2011

COMMENTS/EXPLANATION FOR MISSING WASTEWATER ANALYSIS:

I certify that the wastes discharged during the reporting period do not constitute hazardous waste under Chapter 6.5 of the Health and Safety Code [Sec. 25115 and 25117] and Title 22 of the California Code of Regulations [Sec. 66680-66746] at the point of discharge into the City sanitary sewer system. If I am a zero discharger, I certify that I have not discharged any categorical wastes and will not discharge them without prior notification to the City.

I certify under penalty of law that this document and all attachments were prepared under my direction or supervision in accordance with a system designed to assure that qualified personnel properly gather and evaluate the information submitted. Based on my inquiry of the person or persons who manage the system, or those persons directly responsible for gathering the information, the information is, to the best of my knowledge and belief, true, accurate, and complete. I am aware that there are significant penalties for submitting false information, including the possibility of fine and imprisonment for knowing violations. [40 CFR 403.12(l)]

SIGNATURE OF RESPONSIBLE PERSON:

Daniel Campos

Name (type or print)

Signature

Shop Foreman

Title

02/08/12

Date

ATTACH THE FOLLOWING DOCUMENTATION:

- ☐ Wastewater discharge flow meter readings/log for last 6 months.
- ☐ Wastewater discharge pH readings/log for last 6 months.
- ☒ Waste manifest for sumps cleaning & sludge removal within last year.
- ☐ Wastewater treatment/discharge log for Formaldehyde for last 6 months.
- ☐ Wastewater treatment/discharge log for Gluteraldehyde

FEB. 7. 2012 11:58AM EL CAMINO PAVING INC 3445 P. 4A

CITY OF MOUNTAIN VIEW
FIRE AND ENVIRONMENTAL PROTECTION DIVISION
500 Castro Street • City Hall • 4th Floor • Mountain View, CA 94041-2010 • 650-903-6378

Business Name
El Camino Paving, Inc.

Facility ID: 722
EPA Category:
EPA Reference:

Facility Street Address
924 San Rafael Avenue

Periodic Report of Continued Compliance (PRCC)
From: 1/1/2011 to 6/30/2011

COMMENTS/EXPLANATION FOR MISSING WASTEWATER ANALYSIS:

I certify that the wastes discharged during the reporting period do not constitute hazardous waste under Chapter 6.5 of the Health and Safety Code [Sec. 25115 and 25117] and Title 22 of the California Code of Regulations [Sec. 66680-66746] at the point of discharge into the City sanitary sewer system. If I am a zero discharger, I certify that I have not discharged any categorical wastes and will not discharge them without prior notification to the City.

I certify under penalty of law that this document and all attachments were prepared under my direction or supervision in accordance with a system designed to assure that qualified personnel properly gather and evaluate the information submitted. Based on my inquiry of the person or persons who manage the system, or those persons directly responsible for gathering the information, the information is, to the best of my knowledge and belief, true, accurate, and complete. I am aware that there are significant penalties for submitting false information, including the possibility of fine and imprisonment for knowing violations. [40 CFR 403.12(l)]

SIGNATURE OF RESPONSIBLE PERSON:

DANIEL CAMPOS
Name (type or print)


Signature

SHOP FOREMAN
Title

aug 9, 2011
Date

ATTACH THE FOLLOWING DOCUMENTATION:

- ☐ Wastewater discharge flow meter readings/log for last 6 months.
- ☐ Wastewater discharge pH readings/log for last 6 months.
- ☒ Waste manifest for sumps cleaning & sludge removal within last year.
- ☐ Wastewater treatment/discharge log for Formaldehyde for last 6 months.
- ☐ Wastewater treatment/discharge log for Gluteraldehyde for last 6 months.

AUG. 9. 2011 5:11PM EL CAMINO PAVING INC NO. 2093 P. 3

CITY OF MOUNTAIN VIEW
FIRE AND ENVIRONMENTAL PROTECTION DIVISION
500 Castro Street • City Hall • 4th Floor • Mountain View, CA 94041-2010 • 650-903-6378

Business Name

El Camino Paving, Inc.

Facility ID: **722**
EPA Category:
EPA Reference:

Facility Street Address

924 San Rafael Avenue

Periodic Report of Continued Compliance (PRCC)
From: 7/1/2010 to 12/31/2010

COMMENTS/EXPLANATION FOR MISSING WASTEWATER ANALYSIS:

I certify that the wastes discharged during the reporting period do not constitute hazardous waste under Chapter 6.5 of the Health and Safety Code [Sec. 25115 and 25117] and Title 22 of the California Code of Regulations [Sec. 66680-66746] at the point of discharge into the City sanitary sewer system. If I am a zero discharger, I certify that I have not discharged any categorical wastes and will not discharge them without prior notification to the City.

I certify under penalty of law that this document and all attachments were prepared under my direction or supervision in accordance with a system designed to assure that qualified personnel properly gather and evaluate the information submitted. Based on my inquiry of the person or persons who manage the system, or those persons directly responsible for gathering the information, the information is, to the best of my knowledge and belief, true, accurate, and complete. I am aware that there are significant penalties for submitting false information, including the possibility of fine and imprisonment for knowing violations. [40 CFR 403.12(l)]

SIGNATURE OF RESPONSIBLE PERSON:

Melissa A. Campos
Name (type or print)

Melissa A Campos
Signature

Acct Admin
Title

January 18, 2011
Date

ATTACH THE FOLLOWING DOCUMENTATION:

- ☐ Wastewater discharge flow meter readings/log for last 6 months.
- ☐ Wastewater discharge pH readings/log for last 6 months.
- ☒ Waste manifest for sumps cleaning & sludge removal within last year.
- ☐ Wastewater treatment/discharge log for Formaldehyde for last 6 months.
- ☐ Wastewater treatment/discharge log for Gluteraldehyde for last 6 months.

CITY OF MOUNTAIN VIEW
FIRE AND ENVIRONMENTAL PROTECTION DIVISION
500 Castro Street • City Hall • 4th Floor • Mountain View, CA 94041-2010 • 650-903-6378

Business Name

El Camino Paving, Inc.

Facility ID: **722**
EPA Category:
EPA Reference:

Facility Street Address

924 San Rafael Avenue

Periodic Report of Continued Compliance (PRCC)
From: 1/1/2010 to 6/30/2010

COMMENTS/EXPLANATION FOR MISSING WASTEWATER ANALYSIS:

I certify that the wastes discharged during the reporting period do not constitute hazardous waste under Chapter 6.5 of the Health and Safety Code [Sec. 25115 and 25117] and Title 22 of the California Code of Regulations [Sec. 66680-66746] at the point of discharge into the City sanitary sewer system. If I am a zero discharger, I certify that I have not discharged any categorical wastes and will not discharge them without prior notification to the City.

I certify under penalty of law that this document and all attachments were prepared under my direction or supervision in accordance with a system designed to assure that qualified personnel properly gather and evaluate the information submitted. Based on my inquiry of the person or persons who manage the system, or those persons directly responsible for gathering the information, the information is, to the best of my knowledge and belief, true, accurate, and complete. I am aware that there are significant penalties for submitting false information, including the possibility of fine and imprisonment for knowing violations. [40 CFR 403.12(l)]

SIGNATURE OF RESPONSIBLE PERSON:

Melissa A. Campos
Name (type or print)

Melissa A. Campos
Signature

Office Admin
Title

8-19-10
Date

ATTACH THE FOLLOWING DOCUMENTATION:

- ☐ Wastewater discharge flow meter readings/log for last 6 months.
- ☐ Wastewater discharge pH readings/log for last 6 months.
- ☒ Waste manifest for sumps cleaning & sludge removal within last year.
- ☐ Wastewater treatment/discharge log for Formaldehyde for last 6 months.
- ☐ Wastewater treatment/discharge log for Gluteraldehyde for last 6 months.

CITY OF MOUNTAIN VIEW
BREAKTHROUGH ENVIRONMENTAL PROTECTION PROGRAM
1300 VILLA STREET, MOUNTAIN VIEW, CA 94041 • 650-916-6378

Business Name
El Camino Paving, Inc.

Facility ID: 722
EPA Category:
EPA Reference:

Facility Street Address
924 San Rafael Avenue

Periodic Report of Continued Compliance (PRCC)
From: 7/1/2009 to 12/31/2009

COMMENTS/EXPLANATION FOR MISSING WASTEWATER ANALYSIS:

I certify that the wastes discharged during the reporting period do not constitute hazardous waste under Chapter 6.5 of the Health and Safety Code [Sec. 25115 and 25117] and Title 22 of the California Code of Regulations [Sec. 66680-66746] at the point of discharge into the City sanitary sewer system. If I am a zero discharger, I certify that I have not discharged any categorical wastes and will not discharge them without prior notification to the City.

I certify under penalty of law that this document and all attachments were prepared under my direction or supervision in accordance with a system designed to assure that qualified personnel properly gather and evaluate the information submitted. Based on my inquiry of the person or persons who manage the system, or those persons directly responsible for gathering the information, the information is, to the best of my knowledge and belief, true, accurate, and complete. I am aware that there are significant penalties for submitting false information, including the possibility of fine and imprisonment for knowing violations. [40 CFR 403.12(l)]

SIGNATURE OF RESPONSIBLE PERSON:

Daniel Campos
Name (type or print)

[signature]
Signature

Mechanic
Title

2-12-10
Date

ATTACH THE FOLLOWING DOCUMENTATION:

- ☐ Wastewater discharge flow meter readings/log for last 6 months.
- ☐ Wastewater discharge pH readings/log for last 6 months.
- ☒ Waste manifest for sumps cleaning & sludge removal within last year.
- ☐ Wastewater treatment/discharge log for Formaldehyde for last 6 months.
- ☐ Wastewater treatment/discharge log for Gluteraldehyde for last 6 months.

CITY OF MOUNTAIN VIEW
FIRE AND ENVIRONMENTAL PROTECTION DIVISION
1000 VILLA STREET, MOUNTAIN VIEW, CA 94041 • 650-903-6378

Business Name
El Camino Paving, Inc.

Facility ID: **722**
EPA Category:
EPA Reference:

Facility Street Address
924 San Rafael Avenue

Periodic Report of Continued Compliance (PRCC)
From: 1/1/2009 to 6/30/2009

COMMENTS/EXPLANATION FOR MISSING WASTEWATER ANALYSIS:

I certify that the wastes discharged during the reporting period do not constitute hazardous waste under Chapter 6.5 of the Health and Safety Code [Sec. 25115 and 25117] and Title 22 of the California Code of Regulations [Sec. 66680-66746] at the point of discharge into the City sanitary sewer system. If I am a zero discharger, I certify that I have not discharged any categorical wastes and will not discharge them without prior notification to the City.

I certify under penalty of law that this document and all attachments were prepared under my direction or supervision in accordance with a system designed to assure that qualified personnel properly gather and evaluate the information submitted. Based on my inquiry of the person or persons who manage the system, or those persons directly responsible for gathering the information, the information is, to the best of my knowledge and belief, true, accurate, and complete. I am aware that there are significant penalties for submitting false information, including the possibility of fine and imprisonment for knowing violations. [40 CFR 403.12(l)]

SIGNATURE OF RESPONSIBLE PERSON:

Daniel Campos
Name (type or print)

Signature

Shop Foreman
Title

07/31/09
Date

ATTACH THE FOLLOWING DOCUMENTATION:

- ☐ Wastewater discharge flow meter readings/log for last 6 months.
- ☐ Wastewater discharge pH readings/log for last 6 months.
- ☒ Waste manifest for sumps cleaning & sludge removal within last year.
- ☐ Wastewater treatment/discharge log for Formaldehyde for last 6 months.
- ☐ Wastewater treatment/discharge log for Gluteraldehyde for last 6 months.

CITY OF MOUNTAIN VIEW
FIRE AND ENVIRONMENTAL PROTECTION DIVISION
1000 VILLA STREET, MOUNTAIN VIEW, CA 94041 • 650-903-6378

Business Name
El Camino Paving, Inc.

Facility ID: **722**
EPA Category:
EPA Reference:

Facility Street Address
924 San Rafael Avenue

Periodic Report of Continued Compliance (PRCC)
From: 1/1/2008 to 6/30/2008

COMMENTS/EXPLANATION FOR MISSING WASTEWATER ANALYSIS:

I certify that the wastes discharged during the reporting period do not constitute hazardous waste under Chapter 6.5 of the Health and Safety Code [Sec. 25115 and 25117] and Title 22 of the California Code of Regulations [Sec. 66680-66746] at the point of discharge into the City sanitary sewer system. If I am a zero discharger, I certify that I have not discharged any categorical wastes and will not discharge them without prior notification to the City.

I certify under penalty of law that this document and all attachments were prepared under my direction or supervision in accordance with a system designed to assure that qualified personnel properly gather and evaluate the information submitted. Based on my inquiry of the person or persons who manage the system, or those persons directly responsible for gathering the information, the information is, to the best of my knowledge and belief, true, accurate, and complete. I am aware that there are significant penalties for submitting false information, including the possibility of fine and imprisonment for knowing violations. [40 CFR 403.12(l)]

SIGNATURE OF RESPONSIBLE PERSON:

Daniel Campos
Name (type or print)

Signature

Mechanic
Title

02/05/09
Date

ATTACH THE FOLLOWING DOCUMENTATION:

- ☐ Wastewater discharge flow meter readings/log for last 6 months.
- ☐ Wastewater discharge pH readings/log for last 6 months.
- ☒ Waste manifest for sumps cleaning & sludge removal within last year.
- ☐ Wastewater treatment/discharge log for Formaldehyde for last 6 months.
- ☐ Wastewater treatment/discharge log for Gluteraldehyde for last 6 months.

CITY OF MOUN IN VIEW
FIRE AND ENVIRONMENTAL P CTION DIVISION
1000 VILLA STREET, MOUNTAIN VIEW, CA 94041 • 650-903-6378

Business Name
El Camino Paving, Inc.

Facility ID: **722**
EPA Category:
EPA Reference:

Facility Street Address
924 San Rafael Avenue

Periodic Report of Continued Compliance (PRCC)
From: 7/1/2008 to 12/31/2008

COMMENTS/EXPLANATION FOR MISSING WASTEWATER ANALYSIS:

I certify that the wastes discharged during the reporting period do not constitute hazardous waste under Chapter 6.5 of the Health and Safety Code [Sec. 25115 and 25117] and Title 22 of the California Code of Regulations [Sec. 66680-66746] at the point of discharge into the City sanitary sewer system. If I am a zero discharger, I certify that I have not discharged any categorical wastes and will not discharge them without prior notification to the City.

I certify under penalty of law that this document and all attachments were prepared under my direction or supervision in accordance with a system designed to assure that qualified personnel properly gather and evaluate the information submitted. Based on my inquiry of the person or persons who manage the system, or those persons directly responsible for gathering the information, the information is, to the best of my knowledge and belief, true, accurate, and complete. I am aware that there are significant penalties for submitting false information, including the possibility of fine and imprisonment for knowing violations. [40 CFR 403.12(l)]

SIGNATURE OF RESPONSIBLE PERSON:

Daniel Campos
Name (type or print)

Signature

Mechanic
Title

02/05/09
Date

ATTACH THE FOLLOWING DOCUMENTATION:

- ☐ Wastewater discharge flow meter readings/log for last 6 months.
- ☐ Wastewater discharge pH readings/log for last 6 months.
- ☒ Waste manifest for sumps cleaning & sludge removal within last year.
- ☐ Wastewater treatment/discharge log for Formaldehyde for last 6 months.
- ☐ Wastewater treatment/discharge log for Gluteraldehyde for last 6 months.

SHOP HAZARDS SOLUTIONS

P.O. Box 798, Turlock, CA 95381-0798
Fax: (209) 668-0972
1-800-746-7449

CA0000646497

Driver: MM

CUSTOMERS PO #	PHONE	DATE
	[illegible]	7/1/2008

Name

EL CAMINO PAVING
P.O. BOX 62319
SUNNYVALE, CA 94088

EL CAMINO PAVING
924 SAN RAFAEL
MOUNTAIN VIEW, CA 94043

EPA #	REF	TERMS
CAL000045150	[illegible]	Net 15

1	DRAINED USED OIL FILTERS	65.00	65	00
	55 GAL 30 GAL 16 GAL			
1	HAZARDOUS WASTE PICK-UP ABSORBENTS & OIL FOR LANDFILL	225.00	225	00
1	55 GAL O/TOP U.N CERT RECON	52.00	52	00
1	FUEL SURCHARGE 3%	[illegible]	10	26
	Sales Tax	8.25%		

S.M.D.N.	003235980 JJK	TAX	4	29
SIGNATURE		TOTAL	356	55

SHIP TO:

CFR
2035 E. 15th St.
LA CA 90021
(213) 746-0237
E.P.A. #CAL000270577

CFR
33210 Western Ave.
Union City CA 94587
(510) 487-9277
E.P.A. #CAL000091507

This is a job ticket.
Invoices mailed to Open Accounts.
Please match before paying.

27709

Thank You

Please print or type. (Form designed for use on elite (12-pitch) typewriter.)

Form Approved. OMB No. 2050-0039

UNIFORM HAZARDOUS WASTE MANIFEST

1. Generator ID Number: CAL000045158
2. Page 1 of 1
3. Emergency Response Phone: 800-746-7448
4. Manifest Tracking Number: 003235980 JJK

5. Generator's Name and Mailing Address
EL CAMINO PAVING
P.O. BOX 62319
SUNNYVALE, CA 94089
Generator's Phone: 650-980-9533

Generator's Site Address (if different than mailing address)
924 SAN RAFAEL
MOUNTAIN VIEW, CA 94043

6. Transporter 1 Company Name: SHOP HAZARDS SOLUTIONS
U.S. EPA ID Number: CA0000646497

7. Transporter 2 Company Name:
U.S. EPA ID Number:

8. Designated Facility Name and Site Address
GEM-RANCHO CORDOVA, LLC
11655 WHITE ROCK RD.
RANCHO CORDOVA, CA 95742
Facility's Phone: 916-361-0980
U.S. EPA ID Number: CAD980884193

9a. HM	9b. U.S. DOT Description (including Proper Shipping Name, Hazard Class, ID Number, and Packing Group (if any))	10. Containers No.	10. Containers Type	11. Total Quantity	12. Unit Wt./Vol.	13. Waste Codes		
	1. NON-RCRA HAZARDOUS WASTE SOLID, ABSORBENTS & OIL	1	DM	375	P	223	362	
	2.							
	3.							
	4.							

14. Special Handling Instructions and Additional Information
PROFILE #R3817
APPROPRIATE PROTECTIVE CLOTHING
SEE ERG #171

15. **GENERATOR'S/OFFEROR'S CERTIFICATION:** I hereby declare that the contents of this consignment are fully and accurately described above by the proper shipping name, and are classified, packaged, marked and labeled/placarded, and are in all respects in proper condition for transport according to applicable international and national governmental regulations. If export shipment and I am the Primary Exporter, I certify that the contents of this consignment conform to the terms of the attached EPA Acknowledgment of Consent.
I certify that the waste minimization statement identified in 40 CFR 262.27(a) (if I am a large quantity generator) or (b) (if I am a small quantity generator) is true.

Generator's/Offeror's Printed/Typed Name: [signature] Signature: [signature] Month 08 Day 01 Year 08

16. International Shipments ☐ Import to U.S. ☐ Export from U.S. Port of entry/exit:
Transporter signature (for exports only): Date leaving U.S.:

17. Transporter Acknowledgment of Receipt of Materials
Transporter 1 Printed/Typed Name: Marshall Mead Signature: [signature] Month 7 Day 1 Year 08
Transporter 2 Printed/Typed Name: Signature: Month Day Year

18. Discrepancy
18a. Discrepancy Indication Space ☐ Quantity ☐ Type ☐ Residue ☐ Partial Rejection ☐ Full Rejection
Manifest Reference Number:
18b. Alternate Facility (or Generator) U.S. EPA ID Number
Facility's Phone:
18c. Signature of Alternate Facility (or Generator) Month Day Year

19. Hazardous Waste Report Management Method Codes (i.e., codes for hazardous waste treatment, disposal, and recycling systems)
1. 2. 3.

20. Designated Facility Owner or Operator: Certification of receipt of hazardous materials covered by the manifest except as noted in Item 18a
Printed/Typed Name Signature

Notice: New federal form. State of California requires generator to photocopy and mail to DTSC within 30 days: P.O. Box 400, Sacramento, CA 95812-0400

GENERATOR / INT'L / TRANSPORTER / DESIGNATED FACILITY

EPA Form 8700-22 (Rev. 3-05) Previous editions are obsolete.

GENERATOR'S INITIAL COPY

AMERICAN VALLEY WASTE OIL, INC.

P. O. Box 340 • Delhi, CA 95315
PH. 1-800-732-4645 • FAX 209-668-3880
EPA. CAL000827878

819
Invoice Numbe

7-1-8
Invoice Date:

BILL TO: EL CAMINO PAVING
924 SAN RAFAEL
MOUNTAIN VIEW, CA 94043

JOB SITE: EL CAMINO PAVING
924 SAN RAFAEL
MT. VIEW, CA 94043
16 WK SUMP

Phone	Customer P.O.	Payment Terms	Sales Rep: EPA#
650-965-7283 DANNY		Net 30 Days	CAL000045158

PRODUCT SHIPPING DESCRIPTION	WASTE CODE	MANIFEST	QUANTITY	PRICE	AMOUNT
USED OIL NON RCRA HAZARDOUS WASTE LIQUID	221	001738871 FLE	255	FLAT	75 00
USED AUTOMOTIVE ANTIFREEZE, NON RCRA HAZARDOUS WASTE LIQUID	343				
OILY WATER, NON RCRA HAZARDOUS WASTE LIQUID	221				
TRINITY HEAVY DUTY PREMIX RECYCLED ANTIFREEZE	N/A				
NON HAZARDOUS WASTE LIQUID					
TRUCK TIME	N/A				
GREASWEEP	N/A				
Trinity Extended Life Premix recycled Antifreeze					

I hereby certify that I have not mixed this waste with any other waste, that the total halides are less than 1000 P.P.M.; and that the waste does not contain any P.C.B.'s. I further agree to accept the additional charges for legal disposal if this waste is over 1000 P.P.M. total halides, or containes any P.C.B.'s.

TOTAL 75 00

DRIVER SIGNATURE [signature]

GENERATOR SIGNATURE / AUTHORIZED SIGNATURE [signature]

TERMS: INVOICES OVER 30 DAYS ARE SUBJECT TO A 1.5% SERVICE CHARGE. CUSTOMER AGREES TO PAY ALL LEGAL FEES IF COURT ACTION BECOMES NECESSARY TO COLLECT THIS INVOICE.

American Valley Waste Oil hereby advises the above Generator the Generators shipment of used oil may be transported to a facility that is required to comply with federal regulations applicable to management of used oil, but that is not required to comply with the more stringent requirements applicable to hazardous waste management facilities. California facilities that handle or process used oil are required to meet those more stringent requirements, and some out-of-state facilities that process used oil also meet those requirements, engineering certifications of tank integrity, and financial assurances for closure and accidental releases. It is lawful to send used oil to out-of-state facilities that comply only with federal used oil management standards and not these more stringent requirements.

This notification is for information purposes only.

Driver signed [signature] Date 7-1-8 Generator signed [signature] Date 7-1-8

By signing the invoice the generator certifies that the generator has established a program to reduce the volume or quantity and toxicity of the hazardous waste to the degree, as determined by the generator, to be economically practicable.

By both parties signing this invoice it will serve as an agreement that American Valley will submit confirmations for (certain waste streams) to the generator that their waste has been transported to a license treatment or transfer facility.

DISPOSAL / RECYCLING FACILITY

✓ RIVERBANK OIL TRANSFER
5300 CLAUS ROAD • RIVERBANK, CA 95367
209-863-8181 • EPA # CAL000190816

○ RAMOS ENVIRONMENTAL SERVICES
1515 SOUTH RIVER ROAD • W. SACRAMENTO, CA 95691
916-371-5747 • EPA # CAD044003556

MPC (10/

Please print or type. (Form designed for use on elite (12-pitch) typewriter.)

Form Approved. OMB No. 2050-0039

UNIFORM HAZARDOUS WASTE MANIFEST

1. Generator ID Number	2. Page 1 of	3. Emergency Response Phone	4. Manifest Tracking Number
CA1000045158	1	209-667-8857	000982283 FLE

GENERATOR

5. Generator's Name and Mailing Address: El Camino Paving, 924 San Rafael, Mt. View Ca 94043

Generator's Site Address (if different than mailing address):

Generator's Phone: 650-965-7283

6. Transporter 1 Company Name: AMERICAN VALLEY WASTE OIL — U.S. EPA ID Number: CAL000827878

7. Transporter 2 Company Name — U.S. EPA ID Number:

8. Designated Facility Name and Site Address: RIVERBANK OIL TRANSFER, 5300 CLAUS ROAD, RIVERBANK, CA 95367, 209-863-8181 — U.S. EPA ID Number: CAL000190916

Facility's Phone:

9a. HM	9b. U.S. DOT Description (Including Proper Shipping Name, Hazard Class, ID Number, and Packing Group (if any))	10. Containers No.	10. Containers Type	11. Total Quantity	12. Unit Wt./Vol.	13. Waste Codes
	1. NON-RCRA HAZARDOUS WASTE LIQUID (USED OILY WATER)	001	TT	1075	G	221
	2.					
	3.					
	4.					

14. Special Handling Instructions and Additional Information: GLOVES

15. **GENERATOR'S/OFFEROR'S CERTIFICATION:** I hereby declare that the contents of this consignment are fully and accurately described above by the proper shipping name, and are classified, packaged, marked and labeled/placarded, and are in all respects in proper condition for transport according to applicable international and national governmental regulations. If export shipment and I am the Primary Exporter, I certify that the contents of this consignment conform to the terms of the attached EPA Acknowledgment of Consent.
I certify that the waste minimization statement identified in 40 CFR 262.27(a) (if I am a large quantity generator) or (b) (if I am a small quantity generator) is true.

Generator's/Offeror's Printed/Typed Name: [illegible] — Signature: [illegible] — Month: 11 — Day: 19 — Year: 07

INT'L

16. International Shipments ☐ Import to U.S. ☐ Export from U.S. Port of entry/exit:

Transporter signature (for exports only): Date leaving U.S.:

TRANSPORTER

17. Transporter Acknowledgment of Receipt of Materials

Transporter 1 Printed/Typed Name: [illegible] — Signature: [illegible] — Month: — Day: — Year:

Transporter 2 Printed/Typed Name: [illegible] — Signature: [illegible] — Month: 11 — Day: 19 — Year: 07

DESIGNATED FACILITY

18. Discrepancy

18a. Discrepancy Indication Space ☐ Quantity ☐ Type ☐ Residue ☐ Partial Rejection ☐ Full Rejection

Manifest Reference Number:

18b. Alternate Facility (or Generator) — U.S. EPA ID Number

Facility's Phone:

18c. Signature of Alternate Facility (or Generator) — Month: — Day: — Year:

19. Hazardous Waste Report Management Method Codes (i.e., codes for hazardous waste treatment, disposal, and recycling systems)

1.	2.	3.	4.
H141			

20. Designated Facility Owner or Operator: Certification of receipt of hazardous materials covered by the manifest except as noted in item 18a

Printed/Typed Name: [illegible] — Signature: [illegible] — Month: 11 — Day: 15 — Year: 07

Please print or type. (Form designed for use on elite (12-pitch) typewriter.)

Form Approved. OMB No. 2050-0039

UNIFORM HAZARDOUS WASTE MANIFEST

1. Generator ID Number: CA0000545158
2. Page 1 of: 1
3. Emergency Response Phone: 209-847-6867
4. Manifest Tracking Number: 000980374 FLE

GENERATOR

5. Generator's Name and Mailing Address: EL CAMINO AUTO
924 San Rafael
Generator's Phone: 650 965 2283 MT VIEW CA 94043

Generator's Site Address (if different than mailing address)

6. Transporter 1 Company Name: AMERICAN VALLEY WASTE OIL
U.S. EPA ID Number: CAL000278278

7. Transporter 2 Company Name
U.S. EPA ID Number

8. Designated Facility Name and Site Address: RIVERBANK OIL TRANSFER
5300 CLAUS ROAD
RIVERBANK, CA 95367
Facility's Phone: 209-863-8181
U.S. EPA ID Number: CAL000190816

9a. HM	9b. U.S. DOT Description (Including Proper Shipping Name, Hazard Class, ID Number, and Packing Group (if any))	10. Containers No.	10. Containers Type	11. Total Quantity	12. Unit Wt./Vol.	13. Waste Codes		
	1. NON-RCRA HAZARDOUS WASTE LIQUID (USED OIL/WATER)	001	TT	/	G	221		
	2.							
	3.							
	4.							

14. Special Handling Instructions and Additional Information: GLOVES

15. **GENERATOR'S/OFFEROR'S CERTIFICATION:** I hereby declare that the contents of this consignment are fully and accurately described above by the proper shipping name, and are classified, packaged, marked and labeled/placarded, and are in all respects in proper condition for transport according to applicable international and national governmental regulations. If export shipment and I am the Primary Exporter, I certify that the contents of this consignment conform to the terms of the attached EPA Acknowledgment of Consent.
I certify that the waste minimization statement identified in 40 CFR 262.27(a) (if I am a large quantity generator) or (b) (if I am a small quantity generator) is true.

Generator's/Offeror's Printed/Typed Name: [illegible] Signature: [illegible] Month: [illegible] Day: [illegible] Year: [illegible]

INT'L

16. International Shipments ☐ Import to U.S. ☐ Export from U.S. Port of entry/exit:
Transporter signature (for exports only): Date leaving U.S.:

TRANSPORTER

17. Transporter Acknowledgment of Receipt of Materials
Transporter 1 Printed/Typed Name: Signature: Month: Day: Year:
Transporter 2 Printed/Typed Name: Signature: Month: Day: Year:

DESIGNATED FACILITY

18. Discrepancy
18a. Discrepancy Indication Space ☐ Quantity ☐ Type ☐ Residue ☐ Partial Rejection ☐ Full Rejection
Manifest Reference Number:
18b. Alternate Facility (or Generator) U.S. EPA ID Number
Facility's Phone:
18c. Signature of Alternate Facility (or Generator) Month: Day: Year:

19. Hazardous Waste Report Management Method Codes (i.e., codes for hazardous waste treatment, disposal, and recycling systems)
1. 2. 3.

20. Designated Facility Owner or Operator: Certification of receipt of hazardous materials covered by the manifest except as noted in Item 18a
Printed/Typed Name: Signature:

Notice: New federal form. State of California requires generator to photocopy and mail to DTSC within 30 days:
P.O. Box 400, Sacramento,CA 95812-0400

EPA Form 8700-22 (Rev. 3-05) Previous editions are obsolete.

GENERATOR'S INITIAL COPY

Please print or type. (Form designed for use on elite (12-pitch) typewriter.)

Form Approved. OMB No. 2050-0039

UNIFORM HAZARDOUS WASTE MANIFEST	1. Generator ID Number	2. Page 1 of	3. Emergency Response Phone	4. Manifest Tracking Number
	CAL000045158	1	800-746-7449	001421476 JJK

GENERATOR

5. Generator's Name and Mailing Address
EL CAMINO PAVING
P.O. BOX 62319
SUNNYVALE, CA 94088
Generator's Phone: 650-980-9933

Generator's Site Address (if different than mailing address)
924 SAN RAFAEL
MOUNTAIN VIEW, CA 94043

6. Transporter 1 Company Name: SHOP HAZARDS SOLUTIONS — U.S. EPA ID Number: CAD000648497

7. Transporter 2 Company Name — U.S. EPA ID Number

GEM has the appropriate permits for, and will accept the waste this generator is shipping.

8. Designated Facility Name and Site Address
GEM-RANCHO CORDOVA, LLC.
11855 WHITE ROCK RD.
RANCHO CORDOVA, CA 95742
Facility's Phone: 916-351-0990

U.S. EPA ID Number: CAD980884183

9a. HM	9b. U.S. DOT Description (including Proper Shipping Name, Hazard Class, ID Number, and Packing Group (if any))	10. Containers No.	10. Containers Type	11. Total Quantity	12. Unit Wt./Vol.	13. Waste Codes		
	1. RQ, WASTE PAINT RELATED MATERIAL, 3, UN1263, II (D001,F003)	1	DM	265	P	D001	F003	331
	2. NON-RCRA HAZARDOUS WASTE LIQUID, (WATER BASE PAINTS, OILS COMMODITY PACK)	1	DM	170	P	331		
	3. NON-RCRA HAZARDOUS WASTE SOLID, (ABSORBENTS & OIL)	1	DM	350	P	223	352	
	4.							

14. Special Handling Instructions and Additional Information
9b/1- PROFILE # R1045, MISC PAINTS & THINNERS COMMODITY PACK ERG #128 55gal
9b/2- PROFILE # R2455, MISC WATER BASE PAINTS ERG #171 30gal
9b/3- PROFILE # R2470, ABSORBENTS & OIL ERG #171 55gal
APPROPRIATE PROTECTIVE CLOTHING

15. **GENERATOR'S/OFFEROR'S CERTIFICATION:** I hereby declare that the contents of this consignment are fully and accurately described above by the proper shipping name, and are classified, packaged, marked and labeled/placarded, and are in all respects in proper condition for transport according to applicable international and national governmental regulations. If export shipment and I am the Primary Exporter, I certify that the contents of this consignment conform to the terms of the attached EPA Acknowledgment of Consent.
I certify that the waste minimization statement identified in 40 CFR 262.27(a) (if I am a large quantity generator) or (b) (if I am a small quantity generator) is true.

Generator's/Offeror's Printed/Typed Name: MELISSA A. CAMPOS — Signature: [signature] — Month: 7 — Day: 05 — Year: 07

INTL

16. International Shipments ☐ Import to U.S. ☐ Export from U.S. Port of entry/exit:
Transporter signature (for exports only): Date leaving U.S.:

TRANSPORTER

17. Transporter Acknowledgment of Receipt of Materials

Transporter 1 Printed/Typed Name: STEVE MEIER — Signature: [signature] — Month: 07 — Day: 05 — Year: 07

Transporter 2 Printed/Typed Name — Signature — Month — Day — Year

DESIGNATED FACILITY

18. Discrepancy

18a. Discrepancy Indication Space ☐ Quantity ☐ Type ☐ Residue ☐ Partial Rejection ☐ Full Rejection

Manifest Reference Number:

18b. Alternate Facility (or Generator) — U.S. EPA ID Number

Facility's Phone:

18c. Signature of Alternate Facility (or Generator) — Month — Day — Year

19. Hazardous Waste Report Management Method Codes (i.e., codes for hazardous waste treatment, disposal, and recycling systems)

1.	2.	3.	4.
H141	H141	H141	

20. Designated Facility Owner or Operator: Certification of receipt of hazardous materials covered by the manifest except as noted in Item 18a

Printed/Typed Name: [illegible] — Signature: [signature] — Month: 07 — Day: 11 — Yr

UNDERGROUND TANK BASIC INFORMATION

Site Address: 924 San Rafael Effective Date: 3/88

Facility Name: El Camino Paving

Contacts: Charles Tovar Phone: (415) 965-7283

George Gioia

****

Tank Monitoring: Option #9

I. Describe Monitoring Requirements:

1) Tanks and Piping: Continuous Aspirated Vapor Monitoring Using Azonic Enviro-Ranger 12-Port System

2)

II. Well Characteristics:

Well No.	GWater/ Vapor	Backfill/ Native	Well Depth	Relative Distances
Mw-00	Vapor	Native	N/A	33'from Unleaded Tank
MW-1	Vapor	Backfill		0-5'from Diesel Tank
MW 2	Vapor	Backfill	11'6"	0-5'from Unleaded Tank
MW 3	Vapor	Backfill	11'	0-5'from Regular Tank
MW 4	Vapor	Backfill	8'6"	0-5'from Regular Tank
MW 5	Vapor	Backfill		Adjacent to Dispenser

III. Tank Characteristics

Tank No.	Product	Size	Single/ Double Wall	Construction Type	Overspill Size	Cathodic Protect?	Inst. Date
1	Diesel	10K	Single	Steel	Grout Seal	No	
2	Regular	4K	Single	Steel	Grout Seal	No	
3	Unleaded	4K	Single	Steel	Grout Seal	No	
4							
5							
6							
7							
8							

IV. Monitoring Characteristics

1) Device Brand Name: Azonic Enviro-Ranger 12-Port System

2) Principle of Detection: MOS Vapor Sensor with Diaphragm Pump

3) Static or Aspirated? Aspirated

Alarm or Alarm and Memory or No Alarm? Alarm and Memory

Periodic or Continuous? Continuous

4) Date of Installation: 12/87

5) Initial Alarm Set Points: 2000 ppm

6) Vapor Probe Calibrated to What Chemical? Isobutane

7) Calibration Frequency: Annually

8) Calibrated to What Concentration? 1000 ppm Isobutane

9) Calibrated By: M.V. Fire Dept.

10) Background Soil Analysis: None Performed

CITY OF MOUNTAIN VIEW

Fire Department
Telephone: (415) 966-6365

1000 Villa Street
Mountain View, CA 94041

TO: Azonic Technology

FROM: Mtn View Fire, Hazardous Materials

SUBJECT: TANK MONITORING PLANS FOR 824 San Rafael
PC # 881606

Plans APPROVED, Subject to following conditions:

1) Sumps will be covered and product-tight;

2) A new site map showing probe #'s and well depths will be submitted after installation is completed;

3) The remaining tanks will be precision-tested (if not already done so) and results submitted to us prior to installation

GARY LENNEBER
8/25/88

AZONIC

August 12, 1988

FIRE DEPARTMENT
CITY OF MOUNTAIN VIEW
1000 Villa Street
Mountain View, CA 94041
ATTN: Chris Steck

Dear Chris,

The technical approach for El Camino paving re-installation of ER-1200 and Double-wall piping.

1. Testing procedure on sumps and piping will be as follows:

   Primary product piping will be pressure tested per requirements to be witnessed by Mountain View Fire Department. Upon successful completion of test, secondary containment piping will be tested in the presence of Mountain View Fire Department. Additionally, piping sumps will be water tested concurrently with the secondary piping test. Upon successful completion of tests, monitoring system will be re-installed.

2. Re-installation of monitoring system and sump monitoring will be as follows:

   Aspirated vapor system will be re-installed per manufacturers specifications and per illustrations (attached). Piping sumps to be monitored via the use of probes installed at each sump termination. Overspill protection will be installed (OPW 15 gallon) so as to eliminate alarms from surface fill contamination.

Thank you.

Sincerely,

Kevin Krause
Tank Management Consultant

AZONIC TECHNOLOGY, INC. 1671 Mabury Rd. San Jose, CA 95133 Telephone: (408) 729-4900 Telex: 510 600 5750
Fax: 408 272 8838

City of Mountain View, CA OFFICIAL RECEIPT

ORIGINATING DEPARTMENT ▶ ☐ FINANCE ☐ RECREATION ☐ POLICE ☒ FIRE ☐ LIBRARY ☐ OTHER

RECEIVED FROM JAMES R. O. BANNON (JASCO CHEMICAL) DATE 08/22/88

T/C	SUBSIDIARY	INDEX	SUB OBJ.	DESCRIPTION (60 CHAR. LIMIT)	AMOUNT
		265017	1411	HAZMAT TANK MONITORING INSTALLATION	45 —
				1710 VILLA	
				TOTAL	45 —

CHECK NO. 232 11-35 1210 | CASH | BY [signature] CASHIER | No. 31907

FORM FT-5 (8-85)

CITY OF MOUNTAIN VIEW, CALIFORNIA
General/Code Information: (415) 966-6313
Inspection Requests Only: (415) 966-6343
BUILDING INSPECTION PERMIT
NO. 881602

JOB ADDRESS 924 San Rafael Ave
OWNER El Camino Palms
BUILDER
TRACT
BLOCK NO.
LOT NO.
TYPE OF BUILDING
OCCUPANCY

NK Monitoring Installation

FIXED FIRE PROTECTION SYSTEM

	AUTOMATIC FIRE SPRINKLERS
	UNDERGROUND FIRE LINES
	ON-SITE FACILITIES
	CHEMICAL EXTINGUISHING SYSTEM
	FIRE DETECTION SYSTEM
	FIRE ALARM SYSTEM
	OTHER:

INSPECTION RECORD CARD -- Post on Premises

WATER DEPARTMENT

CITY WATER				
VALVE PIT				
METER				

CORRECTION:

BUILDING DEPARTMENT

ELECTRICAL				

CORRECTION:

FIRE DEPARTMENT

UNDERGROUND HYDRO	(Permit includes 1 Hours of Inspection)			
FLUSHING	Additional time will be billed at $40.00/hour			
COMBUSTIBLE CONSTRUCTION	per man, 1 hour minimum.			
OVERHEAD HYDRO				
SYSTEM TEST				

CORRECTION:

FIRE MARSHAL

Final Release: Date: Sig:

FD-18

HAZMAT UG TANK/PIPE MONITORING PROGRAM

Company Name: El Camino Paving
Address: 924 San Rafael
Mt View, CA

Contact: Gene Phone

1. Monitoring plans submitted? YES Date 2/19/87
2. Monitoring plans approved? YES Date 2/19/87
3. Which option does this meet? #9
4. Specify type, number, and location of monitoring wells:
   5 Vapor wells - Azonic system
5. Proposed monitoring frequency Continuous
6. Installation date 2/20/87
7. Field Inspection Report Completed? YES Date: 2/20/87
8. HMMP checked for back fees? YES Status: 86 Delinquent
9. Full Term Permit Issued? NO Date 2/20/87
10. Data entered into computer? YES

[signature] 2/20/87
Signature Date

bscreen/hmmonit

Santa Clara Valley Water District
5750 Almaden Expressway
San Jose, California 95118
Telephone (408) 265-2600

WATER WELL CONSTRUCTION APPLICATION

FC 158 (04 09 84)

TO BE COMPLETED BY DISTRICT

Well Permit No.:	Date Issued:	Well Registration No.:
Water Quality Zone: / Expiration Date:	Coordinates of Well "X" "Y"	Driller's Log No.:

TO BE COMPLETED BY OWNER AND DRILLER

Property Owner:	Well Owner (if different)	Drilling Co.:
Estevan L. Alva	Estevan L. Alva	Exploration Geoservices, Inc.
Address: 924 San Rafael Avenue	Address of Well Site: 924 San Rafael Avenue	Driller's Contractors License Number: 484288
City, State, Zip: Mountain View, CA 94043	City, State, Zip: Mountain View, CA 94043	Address: 1175 Coolidge Avenue
Telephone No.: (408) 980-9933	Telephone No.: (408) 980-9933	City, State, Zip: San Jose, CA 95125
Assessor's Parcel No. of Well Site: Book ____ Page ____ Parcel ____	Owner's/Consultant's Well No.:	Telephone No.: (408) 295-4201

Estimated depth of completed well: [X] Less than 50 ft [ ] 50 to 300 ft. [ ] Over 300 ft.

Water Quality Zone No.: 1 (See Fig. 1 SCVWD Construction Standards. Use "6ft" if bedrock).

Purpose of Well: [ ] Domestic [ ] Municipal/Industrial [ ] Agricultural *[X] Monitoring [ ] Cathodic Protection

*Monitoring wells are those constructed for the purpose of obtaining repetitive water level measurements and/or repetitive water samples for analyses. This includes wells constructed for general exploration and investigation purposes as well as those to be constructed in conformance with the Hazardous Materials Storage Permit Ordinance for site-specific groundwater monitoring of existing underground hazardous materials storage tanks.

THIS SECTION TO BE COMPLETED IF THIS APPLICATION IS FOR A MONITORING WELL

Purpose of Monitoring Well: [ ] To comply with City or County Hazardous Materials Storage Permit Ordinance [X] Exploration studies

[ ] Other (specify): ____

Name of Business: ____ Business License No.: ____

If proposed well is to meet compliance with a Hazardous Materials Storage Permit Ordinance has the City or County been contacted? [ ] Yes [ ] No

If yes, give name of City or County ____

Safety Specialists, Inc.
Consultant's Name (company)

P.O. Box 4420/3060 Raymond Street
Address

Santa Clara, CA 95054
City, State, Zip

(408) 988-1111
Telephone No.

Type of monitoring device: [X] Groundwater [ ] Vadose

Monitoring well use: [ ] Depth [X] Quality [ ] Depth and Quality [ ] Chloride [ ] Depth and Chloride

Vadose device installation: [ ] Vapor [ ] Interface [ ] Suction Lysimeter

Signature of Responsible Professional

C.E.G. #1076
Registration No. Civil Engineer OR Certificate No. Engineering Geologist

TOPOGRAPHIC FEATURES

Is well to be constructed: [ ] In a public sidewalk [ ] In a public road [ ] On public property [X] On private property

Within 50 ft. of the top of a creek bank	[ ] Yes	[X] No	Within 50 ft. of any existing well	[ ] Yes	[X] No
Within 50 ft. of a sanitary sewer	[ ] Yes	[X] No	Within 150 ft. of a cesspool or seepage pit	[ ] Yes	[X] No
Within 100 ft. of a pit privy, septic tank, leachfield	[ ] Yes	[X] No	Plot well location on reverse side of this application		

CERTIFICATION BY WELL OWNER/AGENT AND DRILLER/AGENT:

I certify that the information given above is correct to the best of my knowledge. I certify that the well will be constructed in compliance with the conditions of this permit, the Santa Clara Valley Water District's Ordinance 75-6 and, if applicable, the Hazardous Materials Storage Permit Ordinance of the County or City, as appropriate. It is my responsibility as the well owner to notify this District of any changes in the purpose of this well from that which is indicated on this application form.

Signature of Well Owner/Agent ____ Date ____

Signature of Driller/Agent ____ Date ____

MONITORING WELL PLAN APPROVAL
City/County: MTN. VIEW
Approved by: K. Daly
Date: 6-9-86

IMPORTANT: A minimum 24-hour notice must be given to SCVWD Inspection Dept. prior to installing the annular seal. Call (408) 265-2600, Ext. 380. For weekends, holidays, after hours call (408) 395-8121 or (408) 265-2605.

El Camino Paving 6/24/88

1) Vapor Probe ALARM (#4) on 6/24, noticed + reported on 6/27.
Small crack in piping below dispenser was discovered.

2) 6/27 - 7/1 Dirt + pea gravel around leak removed.

3) 7/6 Met Doug Gober on site. Probe #3 + 5 are now also in alarm.
Unit placed in Print + Run mode. Appears contamination has spread parallel to dispenser island toward probe #3. El Camino Paving to cut additional concrete, expose, + remove additional pea gravel/dirt. We will monitor vapor levels.

4) 7/11: Charlie TOUAR SAID HE MAY REPLACE ALL PRODUCT LINES. TOLD HIM THAT NEW LINES MUST BE SECONDARILY CONTAINED; SHOULD SUBMIT PLANS BEFORE HE DOES WORK.

5) 7/15: More dirt removed towards well #2. Tanks are being exposed. They have self made overspills. Suggested that they precision test new lines (and tank if curious). Tanks are 4 years old. Petroleum Engineering to do new lines.

6) 7/19: Dropped off tank removal permit for 4K tank. Monitoring now disconnects.

7) 7/27 (408) 729-4990
Kevin Krause/Ozonic called to announce proposal. Will excavate around tanks, tanks to be shored up, liner to be replaced. Will call us to inspect

8) Called 7/27/88 Still working on quote

9) 8/9/88
Kevin Krause/Ozonic to do tank removal and reinstall liner; will deliver permit forms today. Est removal 8/17/88

HAZMAT STORAGE ORDINANCE COMPLIANCE NOTICE

MOUNTAIN VIEW FIRE DEPT.
1000 VILLA STREET
MOUNTAIN VIEW, CA 94041
(415) 966-6378

☐ ANNUAL INSPECTION ☐ RE-INSPECTION ☒ 2ND RE-INSPECTION

ADDRESS: 924 San Pierre C. DATE: 5/24/08

BUSINESS NAME: El Camino Paving PHONE NO: _____

CONTACT PERSON: _____ JOB TITLE: _____

CHECK BOX(S) IF APPLICABLE:

☐ NEW FACILITY. (LIST ALL CHEMICALS OBSERVED AND QUANTITIES UNDER COMMENTS SECTION).

☐ FACILITY STORES NO HAZARDOUS MATERIALS (NHM).

☐ FACILITY STORES SMALL AMOUNTS OF HAZARDOUS MATERIALS. (LIST WITH QUANTITIES UNDER COMMENTS).

☐ BUSINESS MOVING SOON (FACILITY CLOSURE). INDICATE APPROXIMATE DATE OF MOVE. _____

FOR HAZ MAT FACILITIES ONLY (As required by MVMC, Chapter 24)	CODE REFERENCE
1) IS HAZMAT STORAGE PERMIT POSTED? (YES/NO)	24.33 MVMC
2) IS INVENTORY ON-HAND WITHIN THE SAME QUANTITY RANGE(S) AS REPORTED ON THE HMMP? (YES/NO) IF NOT, LIST DISCREPANCIES UNDER COMMENTS SECTION.	24.21 MVMC
3) ANY UNDERGROUND TANKS/SUMPS NOT REPORTED ON HMMP? (YES/NO)	24.21 MVMC
4) ARE NFPA 704 PLACARDS POSTED ON ALL HAZMAT ENTRANCES? (YES/NO)	24.14c MVMC
5) ARE ALL HAZMAT CONTAINERS WITHIN SECONDARY CONTAINMENT? (YES/NO) INDICATE TYPE: Cabinets / Enclosed Floor / Berm or Raised Area / Sump / Below-Surface Grating / Overpak Drum / Other	24.19c MVMC
6) ARE SIMPLIFIED EMERGENCY PROCEDURES POSTED WHERE HAZMATS ARE STORED? (YES/NO)	24.17 MVMC
7) IS TECHNICAL ASSISTANCE NEEDED? (YES/NO) EXPLAIN UNDER COMMENTS.	

COMMENTS AND/OR ADDITIONAL REQUIREMENTS

Daily inspection log is being kept on site

ORDER TO COMPLY: As such conditions are contrary to law, you are hereby required to correct said conditions immediately upon receipt of this notice. An inspection to determine compliance with this notice will be conducted within ____ days. Failure to comply before the re-inspection date may result in civil and/or criminal penalties provided by law for such violations.

_____ 5/24/08
Occupant's Signature Date

_____ _____
Insp Dist Inspector's Signature

HMINSP-1 (Rev 8-87) WHITE - Fire Dept Copy YELLOW - HazMat Div Copy PINK - Issue Copy

HAZMAT STORAGE ORDINANCE COMPLIANCE NOTICE

MOUNTAIN VIEW FIRE DEPT.
1000 VILLA STREET
MOUNTAIN VIEW, CA 94041
(415) 966-6378

☐ ANNUAL INSPECTION ☒ RE-INSPECTION ☐ 2ND RE-INSPECTION

ADDRESS: 924 San Rafael DATE: 4/1/88

BUSINESS NAME: El Camino Paint PHONE NO:

CONTACT PERSON: George Gioia JOB TITLE:

CHECK BOX(S) IF APPLICABLE:

☐ NEW FACILITY. (LIST ALL CHEMICALS OBSERVED AND QUANTITIES UNDER COMMENTS SECTION).

☐ FACILITY STORES NO HAZARDOUS MATERIALS (NHM).

☐ FACILITY STORES SMALL AMOUNTS OF HAZARDOUS MATERIALS. (LIST WITH QUANTITIES UNDER COMMENTS).

☐ BUSINESS MOVING SOON (FACILITY CLOSURE). INDICATE APPROXIMATE DATE OF MOVE.

FOR HAZ MAT FACILITIES ONLY (As required by MVMO, Chapter 24)	CODE REFERENCE
1) IS HAZMAT STORAGE PERMIT POSTED? (YES/NO)	24.33 MVMC
2) IS INVENTORY ON-HAND WITHIN THE SAME QUANTITY RANGE(S) AS REPORTED ON THE HMMP? (YES/NO) IF NOT, LIST DISCREPANCIES UNDER COMMENTS SECTION.	24.21 MVMC
3) ANY UNDERGROUND TANKS/SUMPS NOT REPORTED ON HMMP? (YES/NO)	24.21 MVMC
4) ARE NFPA 704 PLACARDS POSTED ON ALL HAZMAT ENTRANCES? (YES/NO)	24.14c MVMC
5) ARE ALL HAZMAT CONTAINERS WITHIN SECONDARY CONTAINMENT? (YES/NO) INDICATE TYPE: Cabinets / Enclosed Floor / Berm or Raised Area / Sump / Below-Surface Grating / Overpak Drum / Other	24.19c MVMC
6) ARE SIMPLIFIED EMERGENCY PROCEDURES POSTED WHERE HAZMATS ARE STORED? (YES/NO)	24.17 MVMC
7) IS TECHNICAL ASSISTANCE NEEDED? (YES/NO) EXPLAIN UNDER COMMENTS.	

COMMENTS AND/OR ADDITIONAL REQUIREMENTS

1) Daily inspection log must be maintained on site

System is operational

ORDER TO COMPLY: As such conditions are contrary to law, you are hereby required to correct said conditions immediately upon receipt of this notice. An inspection to determine compliance with this notice will be conducted within 30 days. Failure to comply before the re-inspection date may result in civil and/or criminal penalties provided by law for such violations.

George G. Gioia
Occupant's Signature

4/1/88
Date

Insp Dist

Inspector's Signature

HMINSP-1 (Rev 9-87) WHITE - Fire Dept Copy YELLOW - HazMat Div Copy PINK - Issue Copy

HAZMAT STORAGE ORDINANCE COMPLIANCE NOTICE

UNDERGROUND TANK MONITORING

Mountain View Fire Dept.
1000 Villa Street
Mountain View, CA 94041

Address: 424 San Rafael Date: 4/1/88

Business Name: El Camino Paving Phone No: _____

Contact Person: _____ Job Title: _____

****

OPTION #9

1) Is system functioning? Yes

2) Is system in alarm mode? No

3) Is alarm status checked daily and a log kept of the results? No

I. Genelco/Azonic 4-Probe Aspirated System

1) If system is in alarm, press "Reset" button and count the number of tones.
List alarm conditions: _____

2) Determine system status by removing cover, powering down and powering up again. List all information below:

Port #/Low Alarm Level: #1/_____ #2/_____ #3/_____ #4/_____

Port #/Extreme Alarm Level: #1/_____ #2/_____ #3/_____ #4/_____

Number of Records: _____

Date of Last Access: _____

3) Perform data dump. Start Date: _____ End Date: _____

4) Has system been functional since last inspection? _____
If not, specify reason and dates for alarms:

Probe No.	Date From ,,.To	Reason (Vapor,Power,etc)

1 Green
2 Yellow
3 Orange
4 Red
5 Blue

5) Check alarm thresholds. Are they set appropriately? _____

II. Genelco/Azonic 12-Port Aspirated System

IF SYSTEM IS IN ALARM, PROCEED DIRECTLY TO STEP #9.

1) Determine current vapor levels by pressing "Set" button, and after "Set Mode" is printed, press "Test 3". After this has been printed, enter the two digit probe number.

Port Number/Vapor Level: #1/ 37 #2/ 50 #3/ 85 #4/ 85

#5/ 59 #6/_____ #7/_____ #8/_____ #9/_____ #10/_____

#11/_____ #12/_____

When finished, press "Set", wait for the printer to show "Test 3", and press "Set" again. The printer should display "Set Mode".

2) Determine alarm level settings by pressing the "Set" key, followed by the "Enter" key. List information below:

Port Number/Alarm Level: #1/ 8000 #2/ 8000 #3/ 8000 #4 8000

#5/ 8000 #6/_____ #7/_____ #8/_____ #9/_____ #10/_____

#11/_____ #12/_____

3) Obtain copy of daily vapor level printout from facility operator.
Start Date: N/A End Date: _____

4) Has system been functional since last inspection? YES
If not, specify reason and dates for alarms:

Probe No.	Date From...To	Reason (Vapor, Power, etc)

5) Check alarm thresholds. Are they set appropriately? No - will have
lower to 2000ppm - done 4/1/88

6) Check alarm operation. (If system was in alarm initially, this need not be repeated). Press "Set" button, and after "Set Mode" appears, press "Test 0".
Is alarm in working condition? YES
Clear the alarm by pressing the "Set" key, and after "Set Mode" appears, press "Clear Alarm" key and "Enter" key.

7) Check self-diagnostics. (If system was in alarm initially, this need not be repeated). Press "Set" button, and after "Set Mode" appears, press "Test 6". If system diagnostics are acceptable, the words "Test Complete" will print within 2 minutes.
Do self-diagnostics show acceptable operation? YES

8) Check sensor callibration by first placing unit into "Print & Run" mode. Next, press "Set" key, and after "Set Mode" appears, press "Test 6". The printed "Set Number" should be within the 25-45 range.
Do probes show acceptable callibration? YES
Turn "Print & Run" mode OFF.

9) IF SYSTEM IS IN ALARM, PROCEED AS FOLLOWS:

A) Press "Set" button, and after "Set Mode" appears, press "Clear Alarm" and "Enter" button. The words "Alarm Clear" should be displayed.

B) Press "Set" button, and after "Set Mode" appears, press "Test 3". Press "13" (for port 13). Within 5 minutes, a printout of "garbage" should be displayed.

C) Press "Set" button, and after "Set Mode" appears, press "Test 6". If system diagnostics and background well are acceptable, the words "Test Complete" will print within 2 minutes.
Do self-diagnsotics show acceptable operation?_____
If so, proceed to STEP 1.

If not, stop trouble-shooting and call for service.

III. All Systems

1) Current vapor readings:

Well No.	Reading	Well No.	Reading
_____	_____	_____	_____
_____	_____	_____	_____
_____	_____	_____	_____
_____	_____	_____	_____

2) Check fill pipe on each tank. Record any soil contamination due to spillage or overspill protectors containing product:_____
_____
_____.

HAZMAT STORAGE ORDINANCE COMPLIANCE NOTICE

MOUNTAIN VIEW FIRE DEPT.
1000 VILLA STREET
MOUNTAIN VIEW, CA 94041
(415) 966-6378

☒ ANNUAL INSPECTION ☐ RE-INSPECTION ☐ 2ND RE-INSPECTION

ADDRESS: 924 SAN RAFAEL. DATE: MARCH 11, 1988

BUSINESS NAME: EL CAMINO PAVING. PHONE NO: 965-7283

CONTACT PERSON: CHARLES TOVAR JOB TITLE:

CHECK BOX(S) IF APPLICABLE:

☐ NEW FACILITY. (LIST ALL CHEMICALS OBSERVED AND QUANTITIES UNDER COMMENTS SECTION).

☐ FACILITY STORES NO HAZARDOUS MATERIALS (NHM).

☐ FACILITY STORES SMALL AMOUNTS OF HAZARDOUS MATERIALS. (LIST WITH QUANTITIES UNDER COMMENTS).

☐ BUSINESS MOVING SOON (FACILITY CLOSURE). INDICATE APPROXIMATE DATE OF MOVE. _____

FOR HAZ MAT FACILITIES ONLY (As required by MVMC, Chapter 24)	**CODE REFERENCE**
1) IS HAZMAT STORAGE PERMIT POSTED? **(YES/NO)**	24.33 MVMC
2) IS INVENTORY ON-HAND WITHIN THE SAME QUANTITY RANGE(S) AS REPORTED ON THE HMMP? **(YES/NO)** IF NOT, LIST DISCREPANCIES UNDER COMMENTS SECTION.	24.21 MVMC
3) ANY UNDERGROUND TANKS/SUMPS **NOT** REPORTED ON HMMP? **(YES/NO)**	24.21 MVMC
4) ARE NFPA 704 PLACARDS POSTED ON ALL HAZMAT ENTRANCES? **(YES/NO)**	24.14c MVMC
5) ARE ALL HAZMAT CONTAINERS WITHIN SECONDARY CONTAINMENT? **(YES/NO)** INDICATE TYPE: Cabinets / Enclosed Floor / Berm or Raised Area / Sump / Below-Surface Grating / Overpak Drum / Other	24.19c MVMC
6) ARE SIMPLIFIED EMERGENCY PROCEDURES POSTED WHERE HAZMATS ARE STORED? **(YES/NO)**	24.17 MVMC
7) IS TECHNICAL ASSISTANCE NEEDED? **(YES/NO)** EXPLAIN UNDER COMMENTS.	

COMMENTS AND/OR ADDITIVE REQUIREMENTS

(1) HAVE ACOUSTIC MONITOR SERVICED WITHIN 5 DAYS.

(2) KEEP A DAILY LOG ON MONITOR.

ORDER TO COMPLY: As such conditions are contrary to law, you are hereby required to correct said conditions immediately upon receipt of this notice. An inspection to determine compliance with this notice will be conducted within 5 days. Failure to comply before the re-inspection date may result in civil and/or criminal penalties provided by law for such violations.

Charles Tovar
Occupant's Signature

March 11, 1988
Date

_____
Insp Dist

Leonard Chan
Inspector's Signature

HMINSP-1 (Rev 8-87) **WHITE - Fire Dept Copy** **YELLOW - HazMat Div Copy** **PINK - Issue Copy**

HAZMAT STORAGE ORDINANCE COMPLIANCE NOTICE

UNDERGROUND TANK MONITORING

Mountain View Fire Dept.
1000 Villa Street
Mountain View, CA 94041

Address: 9721 SAN RAFAEL Date: 3/11/88

Business Name: EL CAMINO PAVING Phone No: 965-7283

Contact Person: CHARLES TOVAR Job Title: _____

****

OPTION #9

1) Is system functioning? YES

2) Is system in alarm mode? NO (YES AFTER PAPER FEED WAS CLEARED)

3) Is alarm status checked daily and a log kept of the results? NO.
Do Record since Aug '87

I. Genelco/Azonic 4-Probe Aspirated System

1) If system is in alarm, press "Reset" button and count the number of tones.
List alarm conditions: _____

2) Determine system status by removing cover, powering down and powering up again. List all information below:

Port #/Low Alarm Level: #1/_____ #2/_____ #3/_____ #4/_____

Port #/Extreme Alarm Level: #1/_____ #2/_____ #3/_____ #4/_____

Number of Records: _____

Date of Last Access: _____

3) Perform data dump. Start Date: _____ End Date: _____

4) Has system been functional since last inspection? _____
If not, specify reason and dates for alarms:

Probe No.	Date From ...To	Reason (Vapor, Power, etc)
_____	_____	_____
_____	_____	_____
_____	_____	_____
_____	_____	_____

_____ _____ _____

_____ _____ _____

_____ _____ _____

_____ _____ _____

_____ _____ _____

_____ _____ _____

_____ _____ _____

_____ _____ _____

_____ _____ _____

5) Check alarm thresholds. Are they set appropriately? _____
_____.

II. Genelco/Azonic 12-Port Aspirated System

IF SYSTEM IS IN ALARM, PROCEED DIRECTLY TO STEP #9.

1) Determine current vapor levels by pressing "Set" button, and after "Set Mode" is printed, press "Test 3". After this has been printed, enter the two digit probe number.

Port Number/Vapor Level: #1/_____ #2/_____ #3/_____ #4/_____

#5/_____ #6/_____ #7/_____ #8/_____ #9/_____ #10/_____

#11/_____ #12/_____

When finished, press "Set", wait for the printer to show "Test 3", and press "Set" again. The printer should display "Set Mode".

2) Determine alarm level settings by pressing the "Set" key, followed by the "Enter" key. List information below:

Port Number/Alarm Level: #1/_____ #2/_____ #3/_____ #4_____

#5/_____ #6/_____ #7/_____ #8/_____ #9/_____ #10/_____

#11/_____ #12/_____

3) Obtain copy of daily vapor level printout from facility operator.
Start Date: _____ End Date: _____

4) Has system been functional since last inspection? _____
If not, specify reason and dates for alarms:

Probe No.	Date From...To	Reason (Vapor, Power, etc)

5) Check alarm thresholds. Are they set appropriately? _____

6) Check alarm operation. (If system was in alarm initially, this need not be repeated). Press "Set" button, and after "Set Mode" appears, press "Test 0".
Is alarm in working condition? _____
Clear the alarm by pressing the "Set" key, and after "Set Mode" appears, press "Clear Alarm" key and "Enter" key.

7) Check self-diagnostics. (If system was in alarm initially, this need not be repeated). Press "Set" button, and after "Set Mode" appears, press "Test 6". If system diagnostics are acceptable, the words "Test Complete" will print within 2 minutes.
Do self-diagnostics show acceptable operation? _____

8) Check sensor callibration by first placing unit into "Print & Run" mode. Next, press "Set" key, and after "Set Mode" appears, press "Test 6". The printed "Set Number" should be within the 25-45 range.
Do probes show acceptable callibration? _____
Turn "Print & Run" mode OFF.

9) IF SYSTEM IS IN ALARM, PROCEED AS FOLLOWS:

A) Press "Set" button, and after "Set Mode" appears, press "Clear Alarm" and "Enter" button. The words "Alarm Clear" should be displayed.

B) Press "Set" button, and after "Set Mode" appears, press "Test 3". Press "13" (for port 13). Within 5 minutes, a printout of "garbage" should be displayed.

C) Press "Set" button, and after "Set Mode" appears, press "Test 6". If system diagnostics and background well are acceptable, the words "Test Complete" will print within 2 minutes.
Do self-diagnsotics show acceptable operation?_____
If so, proceed to STEP 1.

If not, stop trouble-shooting and call for service.

III. All Systems

1) Current vapor readings:

Well No.	Reading	Well No.	Reading
_____	_____	_____	_____
_____	_____	_____	_____
_____	_____	_____	_____
_____	_____	_____	_____

2) Check fill pipe on each tank. Record any soil contamination due to spillage or overspill protectors containing product:_____
Wood filled/lined overspill approx. [illegible]
_____.

bscreen/hmopt9

AZONIC TECHNOLOGY, INC.

VAPOR WELL TEST

START-UP VAPOR TEST

Tester Kevin Ogle

Test Date 2/9/87

Site El Camino Paving

Regulator City Elevator

Phone

Contact

RESULTS

Test 01

Product Diesel Capacity 10 000 Well # 1

Backfill type Sand Vapor Reading: 46 = 250 ppm

Test # 2

Product Diesel Capacity 10000 Well # 2

Backfill type Sand Vapor Reading: 50 = 500 ppm

Test 03

Product Gas Capacity 4000 Well # 3

Backfill type Sand Vapor Reading: 80 = 700 ppm

Test 04

Product Gas Capacity 4000 Well # 4

Backfill type Sand Vapor Reading: 37 = <250 ppm

Comments/Suggested Action:

AZONIC TECHNOLOGY, INC.

VAPOR WELL TEST
START-UP VAPOR TEST

Tester Kevin Ogle

Test Date 2/9/87

Site El Camino Paving

Regulator GARY LEMMWEBER

Phone

Contact

RESULTS

Test #1

Product Line Probe Capacity — Well # 5

Backfill type Sand/pea Vapor Reading: 37 = <250 ppm

Test # 2

Product Capacity Well #

Backfill type Vapor Reading: = ppm

Test #3

Product Capacity Well #

Backfill type Vapor Reading: = ppm

Test #4

Product Capacity Well #

Backfill type Vapor Reading: = ppm

Comments/Suggested Action:

CITY OF MOUNTAIN VIEW

FIRE DEPARTMENT
HAZARDOUS MATERIALS SECTION
(415) 966-6378

1000 VILLA STREET
MOUNTAIN VIEW, CA 94041

February 19 1987

Mr. Gene Johnson
EL CAMINO PAVING
924 San Rafael Ave.
Mountain View, CA 94043

Dear Mr. Johnson:

On February 19, 1987, I inspected your facility for compliance with the underground tank monitoring requirements of the Hazardous Materials Storage Ordinance (Chapter 24, MVMC).

This letter is to confirm that continuous monitoring is now being performed at El Camino Paving at 924 San Rafael, Mountain View, and that this does meet the monitoring requirements.

During the course of monitoring, if a leak is found, our office should be contacted immediately. Also, when Azonic removes the tape from the unit, please forward a copy to us.

If you have any questions, feel free to call me at (415) 966-6378. Thank you for your cooperation.

Sincerely,

Gary Leinweber
Hazardous Materials Specialist

CITY OF MOUNTAIN VIEW

City Attorney
(415) 966-6303

444 Castro Street
P. O. Box 7540
Mountain View, CA 94039

November 5, 1986

Mr. Estevan L. Alva
EL CAMINO PAVING
924 San Rafael
Mountain View, CA 94043

UNDERGROUND TANK VIOLATIONS AT 924 SAN RAFAEL, MOUNTAIN VIEW

Dear Mr. Alva:

The Mountain View Fire Department has informed this office that this location has underground tanks which are not being monitored at the present time, and no removal plans have been submitted. It has requested that this office file a criminal complaint against you for the following violations of the Mountain View Municipal Code:

Section 24.3 of the Municipal Code requires a hazardous material storage permit.

Section 24.10 requires monitoring of underground tanks.

The violation of these sections has specifically been made a criminal offense which could result in your arrest, conviction and imprisonment for up to six months in jail, along with a $500 fine. Additionally, you could be found guilty of a separate offense for each day that these violations have been committed or permitted. Further injunctive action could be filed to prohibit continued or further use of underground tanks. If this matter is not corrected by you on or before 15 days from the date of this letter, this office will file a criminal complaint against you. If you wish to avoid such harsh criminal penalties, please comply immediately.

I sincerely hope that legal action against you may be avoided. If improvements are not made to install the appropriate monitoring systems, the tanks will have to be emptied and removed in accordance with local regulations. A closure plan must be filed

and approved by the Mountain View Fire Department, Hazardous Materials Section. If you have any questions concerning this matter, please do not hesitate to call this office or the Mountain View Fire Department at (415) 966-6378 at your earliest convenience.

Very truly yours,

Peter D. Bulens
City Attorney

By: C. Shelley Emerson
C. Shelley Emerson
Senior Assistant City Attorney

hmcatny2

CITY OF MOUNTAIN VIEW

Fire Department
Telephone (415) 966-6365

1000 Villa Street
Mountain View, CA 94041

-PROVISIONAL-
HAZARDOUS MATERIALS STORAGE PERMIT

Mr. Bryan Hackett
Hackett Construction
924 San Rafael Ave
Mountain View, CA 94043

PROVISIONAL PERMIT TO STORE HAZARDOUS MATERIALS AT
924 San Rafael Ave

This signed and dated letter is to be used as a Provisional Permit to Store Hazardous Materials, pursuant to the Mountain View Municipal Code, Chapter 24, Section 24.37. This Provisional Permit evidences that the firm or corporation named above has paid the applicable fees and is authorized to store hazardous materials at the facility indicated above in accordance with Chapter 24 of the Mountain View Municipal Code (MVMC). This Provisional Permit covers the use and operation of underground storage tank(s) that DO NOT have a MONITORING SYSTEM meeting the requirements of the MVMC.

Once in compliance with the MVMC, facilities with underground storage tank(s) will be issued Full Term Permits. Full Term Permits are to be renewed annually. THIS PROVISIONAL PERMIT IS VALID UNTIL SEPTEMBER 30, 1986. After said date, owners of underground storage tank(s) that are NOT in compliance with the MVMC will discontinue the use and remove the tank(s).

Kenneth R. Daly, Inspector
Hazardous Materials Division

JUL 22 1986
DATE

POST IN A CONSPICUOUS PLACE

Payment Log From Azonics
AT El Camino Paving

$ 37.50 Rec'd for single tank removal

Removal took/extra hour so Azonics $ 40.00 owed $40.

$ 135.00 Rec'd for Tank Installation/Plan check)

As of 10/5 New tanks will not be installed after old ones are removed per Kevin w/ Azonics

$ 75.00 Rec'd for tank removal. GIVEN BACK 11/21/88

67.50 - CHARGED for CAL. FLOWER SHIPPERS, TANK REMOVAL PERMITT 11/21/88

City of Mountain View, CA OFFICIAL RECEIPT

ORIGINATING DEPARTMENT ▶ ☐ FINANCE ☐ RECREATION ☐ POLICE ☒ FIRE ☐ LIBRARY ☐ OTHER _____

DATE 08/22/88

RECEIVED FROM AZONIC TECHNOLOGY (El Camino Paving)

T/C	SUBSIDIARY	INDEX	SUB OBJ.	DESCRIPTION (50 CHAR. LIMIT)	AMOUNT
		265017	1411	HAZMAT TANK INSTALLATION	135 —
				PLAN CHECK FEE	
				924 SAN RAFAEL	
				TOTAL	135 —

CHECK NO. 6610 90-325/124 CASH

BY _____ CASHIER

No. 31906

FORM F1-5 (8-85)

City of Mountain View, CA OFFICIAL RECEIPT

ORIGINATING DEPARTMENT ▶ ☐ FINANCE ☐ RECREATION ☐ POLICE ☒ FIRE ☐ LIBRARY ☐ OTHER _____

DATE 08/22/88

RECEIVED FROM AZONIC TECHNOLOGY (El Camino Paving)

T/C	SUBSIDIARY	INDEX	SUB OBJ.	DESCRIPTION (50 CHAR. LIMIT)	AMOUNT
		265017	1411	HAZMAT TANK INSTALLATION	135 —
				PLAN CHECK FEE	
				924 SAN RAFAEL	
				TOTAL	135 —

CHECK NO. 6610 90-325/124 CASH

BY _____ CASHIER

No. 31906

FORM F1-5 (8-85)

CITY OF MOUNTAIN VIEW, CALIFORNIA
General/Code Information: (415) 966-6313
Inspection Requests Only: (415) 966-6343

BUILDING INSPECTION PERMIT

NO. _____

JOB ADDRESS: 924 San Rafael
OWNER: El Camino Paving.
BUILDER:
TRACT:
BLOCK NO.:
LOT NO.:
TYPE OF BUILDING:
OCCUPANCY:

FIXED FIRE PROTECTION SYSTEM

	AUTOMATIC FIRE SPRINKLERS
	UNDERGROUND FIRE LINES
	ON-SITE FACILITIES
	CHEMICAL EXTINGUISHING SYSTEM
	FIRE DETECTION SYSTEM
	FIRE ALARM SYSTEM
	OTHER:

INSPECTION RECORD CARD -- Post on Premises

WATER DEPARTMENT

CITY WATER				
VALVE PIT				
METER				

CORRECTION:

BUILDING DEPARTMENT

ELECTRICAL				

CORRECTION:

FIRE DEPARTMENT

UNDERGROUND HYDRO	(PERMIT INCLUDES 1 HR OF INSPECTION.		
FLUSHING	ADDITIONAL TIME WILL BE BILLED @ 40¢/HR.		
COMBUSTIBLE CONSTRUCTION	PER MAN, 1-HR. MINIMUM).		
OVERHEAD HYDRO			
SYSTEM TEST			

CORRECTION:

FIRE MARSHAL

Final Release: Date: Sig:

FD-18

City of Mountain View, CA **OFFICIAL RECEIPT**

ORIGINATING DEPARTMENT ▶ ☐ FINANCE ☐ RECREATION ☐ POLICE ☒ FIRE ☐ LIBRARY ☐ OTHER

RECEIVED FROM James O. Bannon (El Camino Paving) DATE 08 12 88

T/C	SUBSIDIARY	INDEX	SUB OBJ.	DESCRIPTION (50 CHAR. LIMIT)	AMOUNT
		265017	1411	HAZMAT TANK REMOVAL PERMIT	37 50
				924 SAN RAFAEL	
				TOTAL	37 50

CHECK NO. 231 12-35/1210 CASH BY L. CROOK CASHIER No. 31902

FORM F1-5 (8-85)

City of Mountain View, CA **OFFICIAL RECEIPT**

ORIGINATING DEPARTMENT ▶ ☐ FINANCE ☐ RECREATION ☐ POLICE ☒ FIRE ☐ LIBRARY ☐ OTHER

RECEIVED FROM James O. Bannon (El Camino Paving) DATE 08 12 88

T/C	SUBSIDIARY	INDEX	SUB OBJ.	DESCRIPTION (50 CHAR. LIMIT)	AMOUNT
		265017	1411	HAZMAT TANK REMOVAL PERMIT	37 50
				924 SAN RAFAEL	
				TOTAL	37 50

CHECK NO. 231 12-35/1210 CASH BY L. CROOK CASHIER No. 31902

FORM F1-5 (8-85)

OCT 13 '88 8:23 H&H SHIP SVC 415 543 PAGE.03

H & H
SHIP SERVICE COMPANY

W. J. HARRIS

220 CHINA BASIN, P.O. BOX 7363 - SAN FRANCISCO, CA 94107 - DAY AND NIGHT: 543-4835

CERTIFICATES OF DISPOSAL

August 25, 1988

H & H Ship Service Company certifies to AZONIC TECHNOLOGY that:

1. The storage tank(s), size(s) One (1) 4,000 Gals.

   removed from the EL CAMINO PAVING COMPANY

   facility at 924 San Rafael

   Mountain View, California

   were transported to H & H Ship Service Company, 220 China Basin Street, San Francisco, California 94107.

2. The following tank(s), H & H Job Number: 8575 have been steamed cleaned, cut with approximately 2' X 2' holes, rendered harmless and disposed of as scrap metal.

3. Disposal site: Levin Metals Corporation, Richmond, California.

4. The foregoing method of destruction/disposal is suitable for the materials involved, and fully complies with all applicable regulatory and permit requirements.

5. Should you require further information, please contact (415) 543-4835.

Very Truly Yours,

Cleveland Varrey
Q.A. & Safety Coordinator

ANAMETRIX, INC.
LABORATORY SERVICES
ENVIRONMENTAL • ANALYTICAL CHEMISTRY
1961 CONCOURSE DR., SUITE F • SAN JOSE, CA 95131
TEL: (408) 432-8192 • FAX: (408) 432-8198

Kevin Krause
Azonic
1671 Mabury Road
San Jose, CA 95133

August 24, 1988
Work Order Number 8808181
Date Received 08/22/88
Proj. No. EL CAMINO PAVING

Dear Mr. Krause:

Three soil samples were received for analysis of BTEX plus total hydrocarbons as gasoline and diesel by gas chromatography, using the following EPA method(s):

ANAMETRIX I.D.	SAMPLE I.D.	METHOD(S)
8808181-01	EL CAMINO PAVING S-1	8015/8020
-02	" S-2	"
-03	" S-3(COMP.)	"

RESULTS

See enclosed data sheets, Pages 2 thru 4.

If there is any more that we can do, please give us a call. Thank you for using ANAMETRIX, INC.

Sincerely,

Sarah Schoen

Sarah Schoen, Ph.D.
GC Manager

SRS/dg

ANALYSIS DATA SHEET - PETROLEUM HYDROCARBON COMPOUNDS
ANAMETRIX, INC. (408) 432-[redacted]92

Sample I.D.	: EL CAMINO PAVING S-1	Anametrix I.D.	: 8808181-01
Matrix	: SOIL	Analyst	: JK
Date sampled	: 08-22-88	Supervisor	: RJ
Date anl. TVH	: 08-22-88	Date released	: 08-24-88
Date ext. TEH	: 08-22-88	Date ext. TOG	: NA
Date anl. TEH	: 08-23-88	Date anl. TOG	: NA

CAS #	Compound Name	Reporting Limit (ug/kg)	Amount Found (ug/kg)
71-43-2	Benzene	200	BRL
108-88-3	Toluene	200	BRL
100-41-4	Ethylbenzene	200	BRL
1330-20-7	Total Xylenes	200	BRL
	TVH as Gasoline	5000	20000
	TEH as Diesel	10000	940000

BRL - Below reporting limit.
TVH - Total Volatile Hydrocarbons is determined by modified EPA 8015 with either headspace or purge and trap.
TEH - Total Extractable Hydrocarbons is determined by modified EPA 8015 with direct injection.
TOG - Total Oil & Grease is determined by Standard Method 503E.
BTEX- Benzene, Toluene, Ethylbenzene, and Total Xylenes are determined by modified EPA 8020.

All testing procedures follow CRWQCB Region 2 guidelines.

ANALYSIS DATA SHEET - PETROLEUM HYDROCARBON COMPOUNDS

ANAMETRIX, INC. (408) 432-[redacted]2

Sample I.D.	: EL CAMINO PAVING S-2	Anametrix I.D.	: 8808181-02
Matrix	: SOIL	Analyst	: [illegible]
Date sampled	: 08-22-88	Supervisor	: [illegible]
Date anl. TVH	: 08-22-88	Date released	: 08-24-88
Date ext. TEH	: 08-22-88	Date ext. TOG	: NA
Date anl. TEH	: 08-23-88	Date anl. TOG	: NA

CAS #	Compound Name	Reporting Limit (ug/kg)	Amount Found (ug/kg)
71-43-2	Benzene	200	BRL
108-88-3	Toluene	200	BRL
100-41-4	Ethylbenzene	200	300
1330-20-7	Total Xylenes	200	1300
	TVH as Gasoline	5000	49000
	TEH as Diesel	10000	22000000

BRL - Below reporting limit.
TVH - Total Volatile Hydrocarbons is determined by modified EPA 8015 with either headspace or purge and trap.
TEH - Total Extractable Hydrocarbons is determined by modified EPA 8015 with direct injection.
TOG - Total Oil & Grease is determined by Standard Method 503E.
BTEX- Benzene, Toluene, Ethylbenzene, and Total Xylenes are determined by modified EPA 8020.

All testing procedures follow CRWQCB Region 2 guidelines.

ANALYSIS DATA SHEET - PETROLEUM HYDROCARBON COMPOUNDS
ANAMETRIX, INC. (408) 432-8192

Sample I.D.	: EL CAMINO PAVING S-3(COMP.)	Anametrix I.D.	: 8808181-03
Matrix	: SOIL	Analyst	: SK
Date sampled	: 08-22-88	Supervisor	: RU
Date anl. TVH	: 08-22-88	Date released	: 08-24-88
Date ext. TEH	: 08-22-88	Date ext. TOG	: NA
Date anl. TEH	: 08-23-88	Date anl. TOG	: NA

CAS #	Compound Name	Reporting Limit (ug/kg)	Amount Found (ug/kg)
71-43-2	Benzene	200	BRL
108-88-3	Toluene	200	BRL
100-41-4	Ethylbenzene	200	BRL
1330-20-7	Total Xylenes	200	BRL
	TVH as Gasoline	5000	BRL
	TEH as Diesel	10000	390000

BRL - Below reporting limit.
TVH - Total Volatile Hydrocarbons is determined by modified EPA 8015 with either headspace or purge and trap.
TEH - Total Extractable Hydrocarbons is determined by modified EPA 8015 with direct injection.
TOG - Total Oil & Grease is determined by Standard Method 503E.
BTEX- Benzene, Toluene, Ethylbenzene, and Total Xylenes are determined by modified EPA 8020.

All testing procedures follow CRWQCB Region 2 guidelines.

State of California—Health and Welfare Agency
Form Approved OMB No. 2060—0039 (Expires 9-30
Please print or type. (Form designed for use on elite (12-pitch typewriter).

Department of Health Services
Toxic Substances Control Division
Sacramento, California

UNIFORM HAZARDOUS WASTE MANIFEST

1. Generator's US EPA ID No.: CAC000106949 — Manifest Document No.: 98243

2. [illegible] not required by Federal law.

3. Generator's Name and Mailing Address: EL CAMINO PAVING COMPANY, 924 SAN RAFAEL AVE MT. VIEW CA.

4. Generator's Phone (408) 729-4900

A. State Manifest Document Number: 87898243

B. State Generator's ID:

5. Transporter 1 Company Name: H+H SHIP SERVICE

6. US EPA ID Number: CAD004771168

C. State Transporter's ID: 902 442

D. Transporter's Phone: 415-543 4835

7. Transporter 2 Company Name:

8. US EPA ID Number:

E. State Transporter's ID:

F. Transporter's Phone:

9. Designated Facility Name and Site Address: H+H SHIP SERVICE, 220 CHINA BASIN ST. SAN FRANCISCO 94107

10. US EPA ID Number: CAD004771168

G. State Facility's ID: 38-001-78

H. Facility's Phone: 415) 543-4835

11. US DOT Description (Including Proper Shipping Name, Hazard Class, and ID Number)	12. Containers No.	Type	13. Total Quantity	14. Unit Wt/Vol	I. Waste No.
a. EMPTY ~~GASOLINE~~ TANK, WASTE FLAMMABLE Liquid UN 1203	001	TP		4 THOUS 1 GAL	State 512 / EPA/Other D001
b.					State / EPA/Other
c.					State / EPA/Other
d.					State / EPA/Other

J. Additional Descriptions for Materials Listed Above: EMPTY UNDER GROUND GASOLINE STORAGE TANK WITH LESS THAN ONE GALLON RESIDUAL Liquid IN IT

K. Handling Codes for Wastes Listed Above: a. 01 b. c. d.

15. Special Handling Instructions and Additional Information: NONE

16. GENERATOR'S CERTIFICATION: I hereby declare that the contents of this consignment are fully and accurately described above by proper shipping name and are classified, packed, marked, and labeled, and are in all respects in proper condition for transport by highway according to applicable international and national government regulations.

If I am a large quantity generator, I certify that I have a program in place to reduce the volume and toxicity of waste generated to the degree I have determined to be economically practicable and that I have selected the practicable method of treatment, storage, or disposal currently available to me which minimizes the present and future threat to human health and the environment; OR, if I am a small quantity generator, I have made a good faith effort to minimize my waste generation and select the best waste management method that is available to me and that I can afford.

Printed/Typed Name: MARK BORCH-JENSEN — Signature: [signature] — Month Day Year: 08 22 88

17. Transporter 1 Acknowledgement of Receipt of Materials

Printed/Typed Name: JAMES FRANK — Signature: [signature] — Month Day Year: 08 22 88

18. Transporter 2 Acknowledgement of Receipt of Materials

Printed/Typed Name: — Signature: — Month Day Year:

19. Discrepancy Indication Space:

20. Facility Owner or Operator Certification of receipt of hazardous materials covered by this manifest except as noted in Item 19.

Printed/Typed Name: [signature] — Signature: [signature] — Month Day Year: 08 22 88

GENERATOR — TRANSPORTER — FACILITY

IN CASE OF AN EMERGENCY OR SPILL, CALL THE NATIONAL RESPONSE CENTER 1-800-424-8802, WITHIN CALIFORNIA CALL 1-800-852-7550

DHS 8022 A (1/87)
EPA 8700—22
(Rev. 9-86) Previous editions are obsolete.

White: [illegible] SENDS THIS COPY TO DOHS WITHIN 30 DAYS
To: P.O. Box 3000, Sacramento, CA 95812

INSTRUCTIONS ON THE BACK

sampling for AZonic Bill it to AZonic

ADVANCE soil TECHNOLOGY, INC (FOR ANALYTRIX)
1999 S. BASCOM AVE, Suite 735 Through Dave boyd
CAMPbell CA 95008
408-559-4848

CHAIN OF CUSTODY EXAMPLE (Complete form)

| PROJECT NO. | SITE NAME & ADDRESS: ElCamino Paving 924 SAN RAFAEL MT VW (San Carlos) | | |

CITY OF MOUNTAIN VIEW

FIRE DEPARTMENT
Telephone: (415) 966-6378

1000 VILLA STREET
MOUNTAIN VIEW, CA 94041

UNDERGROUND TANKS
OUT OF SERVICE AND REMOVAL PERMIT
(Revised July, 1988)

Complete this application and submit all 7 pages, along with applicable fees to: Mountain View Fire Department, Hazardous Materials Division, 1000 Villa Street, Mountain View, CA 94041. Upon approval, a Demolition Permit will be issued to the responsible contractor. Any questions regarding this form and/or fees should be directed to the Hazardous Materials Division at (415) 966-6378.

Tank Location Address: 924 SAN RAFAEL, MT. VIEW, CA. 94043

Tank Location Business Name: EL CAMINO PAVING

Generator EPA ID Number: CAL 000106949
(If Generator does not have, call (916) 324-1781 to obtain one).

Generator Hazardous Waste Tax Account Number: N/A (< 500 gals)
(If Generator does not have, call (916) 445-2216 to obtain one).

Property Owner Name/Representative: CHARLES TUVAR

Address: 924 SAN RAFAEL Phone No.: (415) 980-9933

Responsible Contractor: AZONIC TECHNOLOGY

Contractor Phone No.: (408) 729-4900 License No.:

Applicant: AZONIC TECH. / FOR EL CAMINO PAV. Phone No.: (408) 729-4900

Mailing Address: 1671 HANBURY ROAD, SAN JOSE, CAL 95133

Tank(s) Description: Submit a drawing indicating property lines, any buildings, and tank(s) location(s).

Volume: 4,000 GAL. Contents: REGULAR GASOLINE Construction: SINGLE WALL STEEL

Volume: Contents: Construction:

Volume: Contents: Construction:

Volume: Contents: Construction:

Soil Sampling By: ~~ANAMETRIX~~ ADVANCE SOIL TECH. Phone No.: ~~(408) 432-8192~~ (408) 559-4848

Laboratory Analysis By: ~~ANAMETRIX~~ ANAMETRIX Phone No.: (408) 432-8192

Tank Hauler (include a name and specific address): HOLT SHIP, 220 CHINA BASIN BLDG, SAN FRANCISCO, CAL. 94107

Will tank(s) be cleaned on-site? (YES or NO) NO

If "YES", the effluent is classified as a Hazardous Waste by the Department of Transportation (DOT) and can only be transported by a licensed Hazardous Waste Hauler to a licensed Treatment, Storage, and Disposal (TSD) Facility.
Hazardous Waste Transporter EPA ID No.: ~~TSD # 38-001-78~~ ~~CAT~~

If "NO", the tank is classified as a Hazardous Waste by the Department of Transportation (DOT) and can only be transported by a licensed Hazardous Waste Hauler to a licensed Treatment, Storage, and Disposal (TSD) Facility.
Hazardous Waste Transporter EPA ID No.: ~~TSD # 38-001-78~~ EPA # CAD-004771168 (#0334) HAULER # 3

Destination of Tank(s) (include name and specific address): 220 CHINA BASIN, SAN FRANSCO, CA 94107

Destination EPA ID No.: CAD 004-771168

Destination of Tank Cleaning Effluent (if applicable): _____

Destination EPA ID No.: _____

I have read and understand the permit conditions attached and declare that the permit application information is correct. All provisions of the laws and ordinances governing hazardous materials will be complied with whether specified herein or not.

KEVIN M. KRAUSE
Name (please print or type)

K. M. Krause
Signature

8/8/88
Date

PERMIT CONDITIONS/PROCEDURES

I. TANK PREPARATION PROCEDURES

1. An inspection must be completed by the Fire Department before the tank(s) may be removed from the excavation. Appointments must be made 48 hours in advance. Call (415) 966-6378 to arrange for an inspection appointment. The Demolition Permit must be displayed at the job site.

2. Arrange for a **State Certified** laboratory to analyze the required soil sample(s) and for sampling by a qualified independent third party.

3. Tank(s) shall be emptied of all liquid product.

4. Render tank(s) inert with a minimum 15 pounds of dry ice per each 1,000 gallons of tank volume. Tank oxygen level must be reduced to less than 10 percent. Keep the dry ice sales receipts available at the tank site for the Inspector to review.

5. Cap all tank(s) opening(s) except for vent pipe(s) and allow a minimum 2 hours for oxygen displacement. Excavation and pipe removal may proceed during this period, but the tank(s) CANNOT be removed from the excavation.

6. Begin excavation to expose tank and pipelines for removal.

7. Remove all pipelines at the tank and cap or plug each tank opening immediately after the pipeline is disconnected. Leave a 1/8" to 3/8" pressure relief hole at the top of the tank for carbon dioxide venting.

8. After the 2-hour period for oxygen displacement has passed, call (415) 966-6378 for an inspection by the Fire Department.

II. REMOVAL PROCEDURES

1. Tank removal may commence only after the Fire Department Inspector has given his approval.

2. Remove the tank(s) from the excavation and load on a vehicle(s). Position the tank(s) so the pressure relief hole is close to the top of the tank.

3. Check tank(s) for leaks or holes, and if present, seal immediately.

4. Properly transport the tank(s) outside of the City limits to the designated location:

   a. If tanks ARE NOT cleaned on-site, only a licensed Hazardous Waste hauler can transport them away from the site. Make sure the tank transporter has a Transporter EPA ID Number. The tank must be taken to a licensed Treatment, Storage, and Disposal (TSD) Facility.

   b. If tanks ARE cleaned on-site, the <u>cleaning effluent</u> can only be transported by a licensed Hazardous Waste Hauler. Make sure the effluent transporter has a Transporter EPA ID Number. The effluent must be taken to a licensed Treatment, Storage, and Disposal (TSD) Facility. In this case, the <u>tank</u> transporter need not be a Hazardous Waste hauler.

   c. In either case, the shipper (i.e. tank owner) must complete a Hazardous Waste Manifest to transport the tank or effluent. The manifest must be used instead of the standard Bill of Lading document.

5. Have the soil sample(s) taken and analyzed as required below.

6. Secure the area around the tank excavation site until soil analyses are complete. At that time, the FIRE DEPARTMENT will notify you as to whether the excavation may be backfilled or further soil removal will be required.

7. Have the monitoring well(s) destroyed as required. When an abandoned well is destroyed, a permit from SCVWD is required.

8. An additional $40 per hour will be charged for inspection time exceeding the allowable time specified in the Demolition Permit (job card).

(The following sections are to be completed by the Fire Department)

III. SOIL SAMPLING PROCEDURES

1. A minimum of 2 representative soil samples shall be taken from the area beneath the tank(s). (2 per tank). Additional samples: 1 sample per 20ft PRODUCTLINE.

2. All soil sampling shall be completed by a qualified independent third party to include delivery of the samples to a State Certified laboratory. A CHAIN OF CUSTODY <u>MUST</u> be maintained throughout the sample transfer process.

3. Soil samples MAY NOT be composited by the laboratory and analyzed together.

4. Testing of samples shall employ EPA standard procedures in all appropriate cases.

5. Laboratory test analysis shall test for:

   X GC scan for Total Petroleum Hydrocarbons (Gasoline), and BTX (analyzed individually)

   X GC scan for Total Petroleum Hydrocarbons (Diesel), and BTX (analyzed individually)

   _____ GC scan for Total Oil and Grease, Total Petroleum Hydrocarbons (High Boiling Hydrocarbons), Volatile Organic Compounds (EPA 8240 or 8010 and 8020 with ten largest peaks identified).

   _____ GC scan for Solvents: _____

   _____ pH, Heavy Metals: _____

   _____ _____

6. A site drawing showing tank and sampling locations must be included in all submitted laboratory analysis so that sampling results can be traced directly to a specific sampling location.

7. **The applicant shall have a copy of ALL LABORATORY TEST RESULTS, CHAIN OF CUSTODY RECORD, AND SITE MAP OF SAMPLING LOCATIONS mailed DIRECTLY to:**

   Mountain View Fire Department
   Hazardous Materials Section
   1000 Villa Street
   Mountain View, CA 94041

   Underground tank removals are not considered complete unless we receive a hard copy of all items listed above.

   IF CONTAMINATION IS FOUND, A CLEAN-UP PROPOSAL MUST BE SUBMITTED TO OUR OFFICE WITHIN 10 DAYS OF RECEIPT OF ANALYSIS.

8. Samples shall be taken only by the modified California sampler technique.

UNDERGROUND TANK REMOVAL AUTHORIZATION

When properly validated, this is an authorized permit subject to the conditions indicated above.

****This Permit Expires Sixty (60) Days From Date Of Authorization****

Leonard Chan
Authorized By

Aug 10, 1988.
**Date

Tank # 1 Volume 4,000 Const. Tar Wrapped Steel Contents Gas
Oxygen Content 6 Length 17' Diameter 7'
Bottom of Tank at 14' feet. Soil samples taken at 13' feet.

Tank Condition No Holes Observed

Soil Condition Diesel Smell w/ Discoloration

Tank # _____ Volume _____ Const. _____ Contents _____
Oxygen Content _____ Length _____ Diameter _____
Bottom of Tank at _____ feet. Soil samples taken at _____ feet.

Tank Condition _____

Soil Condition _____

Tank # _____ Volume _____ Const. _____ Contents _____
Oxygen Content _____ Length _____ Diameter _____
Bottom of Tank at _____ feet. Soil samples taken at _____ feet.

Tank Condition _____

Soil Condition _____

Tank # _____ Volume _____ Const. _____ Contents _____
Oxygen Content _____ Length _____ Diameter _____
Bottom of Tank at _____ feet. Soil samples taken at _____ feet.

Tank Condition _____

Soil Condition _____

Tank # _____ Volume _____ Const. _____ Contents _____
Oxygen Content _____ Length _____ Diameter _____
Bottom of Tank at _____ feet. Soil samples taken at _____ feet.

Tank Condition _____

Soil Condition _____

Additional Comments Free Product under center of tank is removed under manifest.

Chris Stech for L.C. 8/12/96
INSPECTOR DATE

bscreen/hmremov
Rev 050787

RECEIVED

UNDERGROUND STORAGE TANK UNAUTHORIZED RELEASE (LEAK) / CONTAMINATION SITE REPORT

OCT 18 1988

EMERGENCY [ ] YES [X] NO — HAS STATE OFFICE OF EMERGENCY SERVICES REPORT BEEN FILED? [ ] YES [X] NO

FOR LOCAL AGENCY USE ONLY — [ ] I HEREBY CERTIFY THAT I AM A DESIGNATED GOVERNMENT EMPLOYEE AND THAT I HAVE REPORTED THIS INFORMATION TO LOCAL OFFICIALS PURSUANT TO SECTION 25180.7 OF THE HEALTH AND SAFTY CODE.

SIGNED _____ DATE _____

REPORT DATE: 10/10/88 — CASE #: _____

REPORTED BY

NAME OF INDIVIDUAL FILING REPORT: CHARLES TOVAR — PHONE: (415) 965-7283 — SIGNATURE: Charles Tovar

REPRESENTING: [X] OWNER/OPERATOR [ ] REGIONAL BOARD [ ] LOCAL AGENCY [ ] OTHER _____ — COMPANY OR AGENCY NAME: EL CAMINO PAVING, INC.

ADDRESS: 924 (STREET) SAN RAFAEL AVE. (CITY) MOUNTAIN VIEW (STATE) CA (ZIP) 94043

RESPONSIBLE PARTY

NAME: EL CAMINO PAVING, INC. [ ] UNKNOWN — CONTACT PERSON: CHARLES TOVAR — PHONE: (415) 965-7283

ADDRESS: 924 (STREET) SAN RAFAEL AVE. (CITY) MOUNTAIN VIEW (STATE) CA (ZIP) 94043

SITE LOCATION

FACILITY NAME (IF APPLICABLE): MT. VIEW YARD — OPERATOR: EL CAMINO PAVING, INC. — PHONE: (415) 965-7283

ADDRESS: SAME (STREET) (CITY) (COUNTY) (ZIP)

CROSS STREET: STIERLIN

TYPE OF AREA: [ ] COMMERCIAL [ ] INDUSTRIAL [ ] RURAL [ ] RESIDENTIAL [X] OTHER COMMERCIAL/RES

TYPE OF BUSINESS: [ ] RETAIL FUEL STATION [ ] FARM [X] OTHER PAVING

IMPLEMENTING AGENCIES

LOCAL AGENCY — AGENCY NAME: SANTA CLARA VALLEY WATER DIST. — CONTACT PERSON: _____ — PHONE: (408) 265-2600

REGIONAL BOARD: _____ — PHONE: ( )

SUBSTANCES INVOLVED

(1) NAME: DIESEL FUEL — QUANTITY LOST (GALLONS): _____ [X] UNKNOWN

(2) _____ [ ] UNKNOWN

DISCOVERY/ABATEMENT

DATE DISCOVERED: 07/12/88 — HOW DISCOVERED: [ ] INVENTORY CONTROL [ ] SUBSURFACE MONITORING [X] NUISANCE CONDITIONS [ ] TANK TEST [ ] TANK REMOVAL [ ] OTHER _____

DATE DISCHARGE BEGAN: __/__/__ [X] UNKNOWN

HAS DISCHARGE BEEN STOPPED? [ ] YES [ ] NO IF YES, DATE __/__/__

METHOD USED TO STOP DISCHARGE (CHECK ALL THAT APPLY): [X] REMOVE CONTENTS [ ] REPLACE TANK [ ] CLOSE TANK [ ] REPAIR TANK [ ] REPAIR PIPING [ ] CHANGE PROCEDURE [X] OTHER REMOVE PIPING - TANKS

SOURCE/CAUSE

SOURCE OF DISCHARGE: [ ] TANK LEAK [ ] UNKNOWN [X] PIPING LEAK [ ] OTHER

TANKS ONLY/CAPACITY: 10,000 GAL. — AGE 10 YRS — [ ] UNKNOWN

MATERIAL: [ ] FIBERGLASS [X] STEEL [ ] OTHER _____

CAUSE(S): [ ] OVERFILL [X] RUPTURE/FAILURE [ ] CORROSION [ ] UNKNOWN [ ] SPILL [ ] OTHER _____

CASE TYPE

CHECK ONE ONLY: [ ] UNDETERMINED [ ] SOIL ONLY [X] GROUNDWATER [ ] DRINKING WATER - (CHECK ONLY IF WATER WELLS HAVE ACTUALLY BEEN AFFECTED)

CURRENT STATUS

CHECK ONE ONLY: [X] SITE INVESTIGATION IN PROGRESS (DEFINING EXTENT OF PROBLEM) [ ] CLEANUP IN PROGRESS [ ] SIGNED OFF (CLEANUP COMPLETED OR UNNECESSARY) [ ] NO ACTION TAKEN [ ] POST CLEANUP MONITORING IN PROGRESS [ ] NO FUNDS AVAILABLE TO PROCEED [ ] EVALUATING CLEANUP ALTERNATIVES

REMEDIAL ACTION

CHECK APPROPRIATE ACTION(S) (SEE BACK FOR DETAILS)

[ ] CAP SITE (CD) [ ] EXCAVATE & DISPOSE (ED) [XX] REMOVE FREE PRODUCT (FP) [ ] ENHANCED BIO DEGRADATION (IT)
[ ] CONTAINMENT BARRIER (CB) [XX] EXCAVATE & TREAT (ET) [XX] PUMP & TREAT GROUNDWATER (GT) [ ] REPLACE SUPPLY (RS)
[ ] TREATMENT AT HOOKUP (HU) [ ] NO ACTION REQUIRED (NA) [ ] OTHER (OT) _____

COMMENTS

FLOATING PRODUCT BEING RECOVERED FROM EXCAVATION; (3) GROUNDWATER WELLS INSTALLED 10/5/88

HSO 08 (4/87)

CITY OF MOUNTAIN VIEW

FIRE DEPARTMENT
HAZARDOUS MATERIALS SECTION
(415) 966-6378

1000 VILLA STREET
MOUNTAIN VIEW, CA 94041

July 18, 1988

Estevan Alva
EL CAMINO PAVING
924 San Rafael Ave
Mountain View, CA 94041

CONTAMINATION AT 924 SAN RAFAEL AVE, MOUNTAIN VIEW

Dear Mr. Alva:

We have been notified of soil contamination at your facility on 924 San Rafael Ave, Mountain View.

The Fire Department has notified the Regional Water Quality Control Board of the contamination. This letter is to inform you of your reporting requirements as a responsible party per the California Regional Water Quality Control Board "Guidelines For Addressing Fuel Leaks".

For any fuel leak notification received, the owner and/or operator should be notified of their responsibility to provide immediate written notification to the Regional Board (California Water Code, Sections 13271 and 13272). This notification should be in the form of a letter, signed by the owner or a responsible corporate official. The letter should describe the available evidence indicating that a discharge has occurred, all steps that have been taken to locate and eliminate the source of discharge, and any immediate remedial actions that have been taken.

The initial report should be followed within thirty days, by a more complete report containing drawings and descriptions of excavation, soil sampling, and any additional soil borings and monitoring well construction, and the results of associated soil and groundwater analysis. This report should include a proposal for any necessary additional remedial actions (such as additional excavation or removal of free product from groundwater), along with a time schedule for their implementation.

The performance, interpretation, and reporting of the initial investigation require professional judgements and important field decisions. Therefore the owner/ operator is responsible for the enlistment of a qualified professional to assume the technical responsibility for performance. For the purposes of the guidelines the overall technical responsibility for performance, interpretation, and report preparation is to be assumed by a State Certified Engineering Geologist or a State Registered Civil Engineer.

Submit correspondence to:

Regional Water Quality Control Board
1111 Jackson Street, Room 6040
Oakland, CA 94607
Attn: Mr. Peter Johnson

Please submit copies of all correspondence to our office, also. If you have any questions, feel free to call me at (415) 966-6378.

Sincerely,

Leonard Chan

Leonard Chan
Hazardous Materials Specialist

bscreen/hmarco

ATT

LETTER OF TRANSMITTAL

Date: July 10, 1989

To: Mr. Kurt Danziger
Mountain View Fire Department
1000 Villa Street
Mountain View, CA 94041

Aqua Terra Technologies
Consulting Engineers
& Scientists

2950 Buskirk Avenue
Suite 120
Walnut Creek, CA
94596
415 934-4881

From: Michael Deschenes mld
Staff Scientist

Re: Excavation/Closure
El Camino Paving
924 San Rafael Avenue
Mountain View, CA 94043

Transmitted herewith is a copy of the report addressing recommendations for tank closure which meets our clients approval.

If you have any questions or comments concerning this report, please do not hesitate to contact us.

7/11 Mike Deschenes stated that 1st 2nd set of samples were taken at same depths

June 16, 1989

Mr. Charlie Tovar
El Camino Paving, Inc.
924 San Rafael Avenue
Mountain View, CA 94043

Subject: Excavated Soil and Soil Sampling
El Camino Paving, Inc.
924 San Rafael Avenue
Mountain View, CA
[ATT Job #9021]

Dear Mr. Tovar:

Aqua Terra Technologies, Inc. (ATT) is pleased to submit the results of our soil investigation for the property at 924 San Rafael Avenue, Mountain View, CA.

Aqua Terra Technologies
Consulting Engineers
& Scientists

2950 Buskirk Avenue
Suite 120
Walnut Creek, CA
94596
415 934-1884

The objective of the project was to excavate additional diesel contaminated soil in areas where soil samples taken on March 28, 1989, indicated diesel concentrations exceeding agency guidelines. Four additional soil samples were collected on May 11, 1989, after the diesel contaminated soil was removed. Field investigation reports, sample analytical results, and copies of the appropriate hazardous waste manifests for the March 28, and May 11, 1989, soil samples are attached.

SITE SETTING

The site is zoned as general industrial (MM) and borders a residential area (Plate 1, Attachment A). The property currently contains a one-story office building, garage, and an asphalt paved parking area. The surrounding area includes small commercial businesses and residential dwellings.

In general, the site is underlain at the surface by a layer of clayey and silty soils with sandy lenses. The geologic description was obtained from a visual inspection of the 14 feet deep excavation walls. The groundwater interface is exposed at the bottom of the pit. Groundwater flow direction during March 28, 1989, using water level data from monitoring wells MW4, MW5, and MW6, was estimated to be approximately in a northeast direction.

PROJECT HISTORY

During June 1988 the structural integrity of piping which transports diesel fuel between one of three underground diesel tanks and a pump island was

compromised due to an onsite accident. The failed piping caused leakage of over 400 gallons of diesel from The tank to occur. This leaking necessitated the removal of all three underground tanks (Plate 2, Attachment A).

On August 19, 1988, Azonic Technology, Inc. removed the center tank, and installed a recovery sump which recovered 400 gallons of diesel fuel. The remaining two tanks were removed on October 18, 1988, and three monitoring wells, MW4, MW5, and MW6, were installed the following day (Plate 3, Attachment A). Monitoring Wells MW1, MW2, and MW3, located 40 feet north of the excavation, were installed at the site prior to the excavation. A recovery pump and tank were installed on October 28, 1988, to remove the floating product found in the monitoring wells. The recovery pump and tank were leased to El Camino Paving on a monthly basis. The diesel contaminated soil excavated from the pit was disposed at a Class I hazardous waste landfill on November 21, 1988.

SITE INVESTIGATION

To delineate the extent of diesel saturated soil along the walls of the excavation, ATT collected eight soil samples on March 28, 1989 (Attachment B).

On May 11, 1989, ATT supervised the excavation of additional soil and the collection of four soil samples. Soil was excavated to a specified distance from the edge of the pit: six feet at the southeastern corner, three feet at the southwestern corner, three feet along the eastern edges of the pit, and five feet at the center of the northern side of the pit (Plate 2, Attachment A). Soil samples were collected from the backhoe bucket using two inch diameter by six inch long brass tubes which were pounded into the excavated soil. This was done in lieu of samples taken directly from the pit because of the hazard of personnel entering an unshored open pit. Sample results are summarized in Table 2 (Attachment C).

All soil samples were submitted to a California Department of Health Services (DHS) certified laboratory. Samples were analyzed using EPA Method 8015 for total petroleum hydrocarbons (TPH) as diesel and waste oil. Laboratory analyses are summarized in Table 1, Attachment C. Certified laboratory sheets and

accompanying chain of custody forms are included in Attachment D.

RESULTS

Laboratory analyses for the soil samples collected on March 28, 1989, showed that no detectable quantities of TPH diesel and waste oil were found for soil samples along the western side of the excavation. At the request of El Camino Paving, Inc., additional soil was excavated to a depth of 14 feet and transported to the contaminated soil pile located onsite, 20 feet west of the excavation.

Soil sample SSA-10 was collected at a depth of 10.0 feet below grade. Sample results show no detectable TPH diesel or waste oil. Soil sample SSB-8, collected at a depth of 8.0 feet, contained the TPH diesel at a concentration of 470 mg/Kg but did not contain TPH waste oil at concentrations above instrument detection limits. Soil sample SSC-8 was taken at a depth of 8.0 feet below grade. TPH diesel and waste oil concentrations were both below instrument detection limits. Soil sample SSD-9 was collected at a depth of 9.0 feet. The TPH diesel concentration was 280 mg/Kg and the waste oil concentration was below instrument detection limits.

SUMMARY AND CONCLUSION

Analytical results show a TPH diesel concentration of 470 mg/Kg for sample SSB-8 and a TPH concentration of 280 mg/Kg for sample SSD-9. Sample SSB-8 was collected from the south wall of the excavation which is currently eight feet north of the garage building. Further excavation could adversely affect the stability of the foundation of the garage building; therefore, no further excavation should be attempted and the pit should be backfilled using appropriate backfill procedures. Before backfilling procedures can be implemented local agency approval is required. Once backfilling has been approved the local agency should be notified of backfill dates, data and procedures.

The stockpiled soil containing TPH diesel must remain onsite pending completion of the bioreclamation process to be initiated after the excavation has been backfilled. A bioreclamation plan has been submitted

and approved by Don Marchant of Petroleum Engineering, Inc. Once the bioreclamation process is completed, El Camino Paving, Inc. may dispose of the material, in an appropriate manner.

If you have any questions or comments concerning this report, please do not hesitate to contact us.

Sincerely,

AQUA TERRA TECHNOLOGIES, INC.

Todd Mill for

Michael Deschenes
Staff Scientist

William E. Motzer

William E. Motzer, Ph.D.
Senior Hydrogeologist
Calif. Registered Geologist #4202 (Expires 6/30/90)

MD/WEM:dh
Attachments

ATTACHMENT A

Plates

ATTACHMENT B

Soil and Groundwater Sample Collection & Handling Protocol

ATTACHMENT B

SOIL & GROUNDWATER SAMPLE
COLLECTION & HANDLING PROTOCOL

INTRODUCTION & PURPOSE

Because reliable and representative test results must be generated from soil and groundwater samples, it is essential to establish a sampling procedure which assures that all samples are:

- Collected by approved and repeatable methods
- Representative of the materials(s) at the desired location and depth
- Uncontaminated by container and sampling equipment

The following sampling protocol was designed to be a guide to the sampling and handling procedures for soil and groundwater samples. Based on conditions which may be encountered in the field, some modifications to this protocol may be required to fit the needs of an individual site.

SAMPLING PROCEDURES

Groundwater Sampling

Prior to collecting groundwater samples, monitoring wells were purged by bailing until pH, conductivity, and temperature levels stabilize. Wells were purged and groundwater samples were obtained using a Teflon bailer and nylon rope. New nylon rope is used for each well.

The appropriate number of sample containers and type were used for each sample collected, in accordance with the analytical laboratory requirements and EPA protocol. The bottles were filled using the bailer. All sample bottles were pre-cleaned by the supplier according to EPA protocols.

To prevent cross contamination of groundwater samples by the sampling equipment, all equipment used in sampling was washed with a trisodium phosphate solution, triple rinsed with distilled water, and allowed to air dry prior to each use. A sample of the distilled water used

in the final rinse was retained for analysis as part of sample quality assurance.

Soil Sampling

After the soil sampler is driven to the desired depth and the samples are retrieved, each end of the ring containing the soil sample is retained for laboratory analysis was sealed with Teflon sheeting, covered with plastic end caps, and sealed with PVC tape. All sample containers (tubes and end caps) were steamed cleaned and air dried prior to use. The soil sample recovered in the ring just above the sample retained for chemical analysis was examined in the field for visual and olfactory indications of chemical contamination and used for lithologic description.

The Unified Soil Classification System (USCS) was used to log and describe the soil by the on-site geologist. These logs also include details of the sampling process such as depth, apparent odors, discoloration, and any other factors which may be required to evaluate the presence of contamination at the site.

POST SAMPLING PROCEDURES

One field/travel blank consisting of one sample bottle filled with distilled water accompanied soil and groundwater sample containers at all times, including during transport to and from the site. Distilled water field/travel blanks were analyzed according to the appropriate EPA Methods corresponding to the soil/groundwater sample analyses.

Sample containers were labeled with sample number, project number, date, and the initials of the person collecting the sample. A separate sample collection record was maintained for each groundwater sample collected.

Soil and groundwater samples collected were analyzed by an analytical laboratory certified by the California Department of Health Services (DHS) for complete chemical analysis of hazardous waste as well as drinking water samples. Quality assurance documentation accompanied all analytical reports generated by the laboratory.

The samples were placed in an ice cooler immediately following collection, and remained in the ice cooler until refrigerated at the analytical laboratory. The samples were delivered to the laboratory direct by

courier or overnight freight within 48 hours of time of collection. Appropriate chain of custody forms were used for all samples.

ATTACHMENT C

Tables

ATT

Table 1. Summary of Soil Sample Analysis - March 28, 1989
El Camino Paving, Mountain View, CA

Sample I.D.	TPH Diesel (mg/Kg)	TPH Waste Oil (mg/Kg)
SS1	1,600	ND
SS2	990	ND
SS3	ND	ND
SS4	ND	ND
SS5	ND	ND
SS6	ND	ND
SS7	ND	ND
SS8	4,500	ND

ND No detection

ATT

Table 2. Summary of Soil Sample Analysis - May 11, 1989
El Camino Paving, Mountain View, CA

Sample I.D.	TPH Diesel (mg/Kg)	TPH Waste Oil (mg/Kg)
SSA-10	ND	ND
SSB-8	470	ND
SSC-8	ND	ND
SSD-9	280	ND

ND No detection

ATTACHMENT D

Certified Laboratory Analytical Sheets
and Chain of Custody

8903213

ATT

CHAIN OF SAMPLE CUSTODY RECORD

Collector: AQUA TERRA TECH - Date Sampled: 3/28 Time: ——

Location of Sampling: MT. VIEW

Project Number: 9021 Survey Number: ——

Sample Type: SOIL

Container Type and Condition: BRASS TUBE / COLD

Contract Laboratory Record/Name: MED-TOX

Sample ID	Field Information
SS1	
SS2	
SS3	
SS4	6" x 2" BRASS TUBE
SS5	
SS6	
SS7	
SS8	

Analysis Requested:

TPH DIESEL (1 wk), TPH GAS (48 hr), BTX

Results Needed By: 48 hour

Contact and results to be sent to: BILL MOTZER

Travel Blank: ☐ Yes ☒ No Travel Blank to be Analyzed Separately: ☐ Yes ☒

Duplicate Samples: ☐ Yes ☒ No Duplicates to be Analyzed Separately: ☐ Yes ☒

Cleaning Blank: ☐ Yes ☒ No Cleaning Blank to be Analyzed Separately: ☐ Yes ☒

Background Soil Sample: ☐ Yes ☒ No Background Soil Sample to be Analyzed Separately: ☐ Yes ☒

Chain of Custody:

1. Todd Miller — Field Personnel — 3/28/89 Date
2. Courier — Date
3. Paula Yeale — Lab — 3-28-89 Date

AQUA TERRA Technologies
Consulting Engineers & Scientists

AT T

ENVIRONMENTAL SAMPLE COLLECTION RECORD

Site Plan:

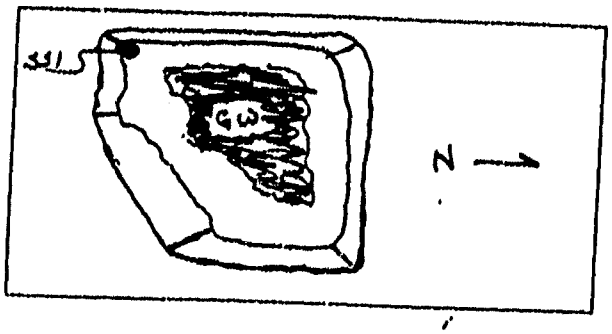

Date: 28 MARCH '89 Time: 1225 Job No: 9021

Sample ID: SS1 Location: ECP

Sampling Procedure: SAMPLE TAKEN USING A BACKHOE AND COLLECTED BY POUNDING A BRASS TUBE INTO THE DIRT CONTAINED IN THE BACKHOE BUCKET. BACKHOE DUG APPROX 1'~2' INTO WALL TO OBTAIN "CLEAN" SAMPLE

Water Level: BOTTOM OF PIT pH: /

Depth to bottom of well: / Salinity: /

Well Purge Volume: / Turbidity: /

Purge Water Fate: / Organic Vapor: /

Sampling Equipment: BRASS TUBE, TEFLON SHEETING, PLASTIC CAPS, ROCK HAMMER

Equipment Cleaning Procedures: N/A

Sampling Handling/Storage: SAMPLES STORED ON ICE UNTIL REACHING LAB

Sample Collected By: Todd Mill

Signature: Todd Mill Title: STAFF ENGINEER

Aqua Terra Technologies
Consulting Engineers & Scientists

ATT

ENVIRONMENTAL SAMPLE COLLECTION RECORD

Site Plan:

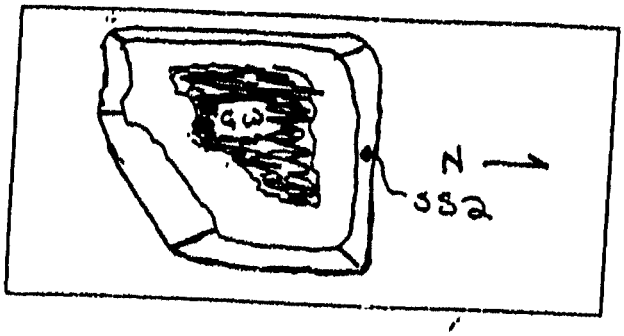

Date: 28 MARCH '89 Time: 1243 Job No: 9021

Sample ID: SS2 Location: ECP

Sampling Procedure: SAMPLE TAKEN USING A BACKHOE AND COLLECTED BY POUNDING A BRASS TUBE INTO THE DIRT CONTAINED IN THE BACKHOE BUCKET. BACKHO DUG APPROX 1'~2' INTO WALL TO OBTAIN "CLEAN" SAMPLE

Water Level: BOTTOM OF PIT pH: /

Depth to bottom of well: / Salinity: /

Well Purge Volume: / Turbidity: /

Purge Water Fate: / Organic Vapor: /

Sampling Equipment: BRASS TUBE, TEFLON SHEETING, PLASTIC BAGS, ROCK HAMMER

Equipment Cleaning Procedures: N/A

Sampling Handling/Storage: SAMPLES STORED ON ICE UNTIL REACHING LAB

Sample Collected By: Todd Mill

Signature: Todd Mill Title: STAFF ENGINEER

ATT

ENVIRONMENTAL SAMPLE COLLECTION RECORD

Site Plan:

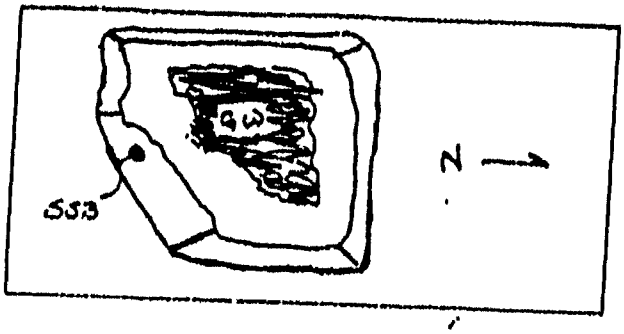

Date: 28 MARCH '89 Time: 1307 Job No: 9021

Sample ID: SS3 Location: ECP

Sampling Procedure: SAMPLE TAKEN USING A BACKHOE AND COLLECTED BY POUNDING A BRASS TUBE INTO THE DIRT CONTAINED IN THE BACKHOE BUCKET. BACKHOE DUG APPROX 1'~2' INTO WALL TO OBTAIN "CLEAN" SAMPLE

Water Level: BOTTOM OF PIT pH: ____

Depth to bottom of well: ____ Salinity: ____

Well Purge Volume: ____ Turbidity: ____

Purge Water Fate: ____ Organic Vapor: ____

Sampling Equipment: BRASS TUBE, TEFLON SHEETING, PLASTIC BAGS, ROCK HAMMER

Equipment Cleaning Procedures: N/A

Sampling Handling/Storage: SAMPLES STORED ON ICE UNTIL REACHING LAB

Sample Collected By: Todd Mill

Signature: Todd Mill Title: STAFF ENGINEER

AT T

ENVIRONMENTAL SAMPLE COLLECTION RECORD

Site Plan:

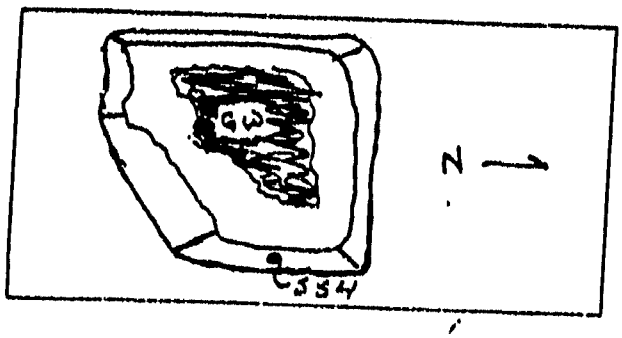

Date: 28 MARCH '89 Time: 1259 Job No: 9021

Sample ID: S54 Location: ECP

Sampling Procedure: SAMPLE TAKEN USING A BACKHOE AND COLLECTED BY POUNDING A BRASS TUBE INTO THE DIRT CONTAINED IN THE BACKHOE BUCKET. BACKHO DUG APPROX 1'~2' INTO WALL TO OBTAIN "CLEAN" SAMPLE

Water Level: BOTTOM OF PIT pH: ____

Depth to bottom of well: ____ Salinity: ____

Well Purge Volume: ____ Turbidity: ____

Purge Water Fate: ____ Organic Vapor: ____

Sampling Equipment: BRASS TUBE, TEFLON SHEETING, PLASTIC CAPS, ROCK HAMMER

Equipment Cleaning Procedures: N/A

Sampling Handling/Storage: SAMPLES STORED ON ICE UNTIL REACHING LAB

Sample Collected By: Todd Mill

Signature: Todd Mill Title STAFF ENGINEER

Aqua Terra Technologies
Consulting Engineers & Scientists

ATT

ENVIRONMENTAL SAMPLE COLLECTION RECORD

Site Plan:

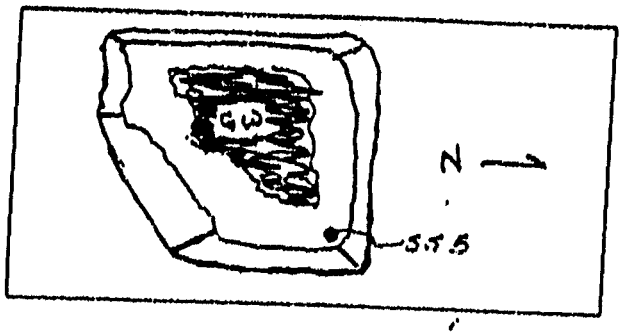

Date: 28 MARCH '89 Time: 1253 Job No: 9021

Sample ID: 555 Location: ECP

Sampling Procedure: SAMPLE TAKEN USING A BACKHOE AND COLLECTED BY POUNDING A BRASS TUBE INTO THE DIRT CONTAINED IN THE BACKHOE BUCKET. BACKHOE DUG APPROX 1'~2' INTO WALL TO OBTAIN "CLEAN" SAMPLE

Water Level: BOTTOM OF PIT pH: ____

Depth to bottom of well: ____ Salinity: ____

Well Purge Volume: ____ Turbidity: ____

Purge Water Fate: ____ Organic Vapor: ____

Sampling Equipment: BRASS TUBE, TEFLON SHEETING, PLASTIC BAGS, ROCK HAMMER

Equipment Cleaning Procedures: N/A

Sampling Handling/Storage: SAMPLES STORED ON ICE UNTIL REACHING LAB

Sample Collected By: Todd Mill

Signature: Todd Mill Title: STAFF ENGINEER

Aqua Terra Technologies
Consulting Engineers & Scientists

ATT

ENVIRONMENTAL SAMPLE COLLECTION RECORD

Site Plan:

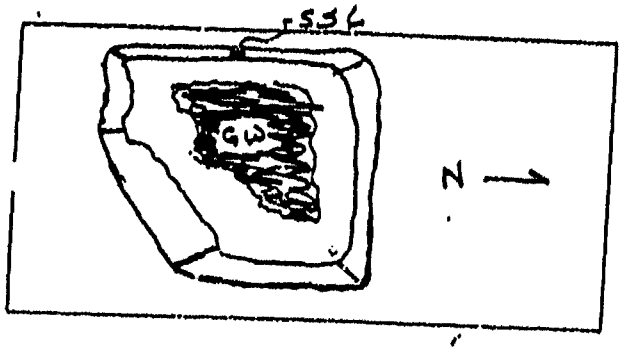

Date: 28 MARCH '89 Time: 1231 Job No: 9021

Sample ID: 556 Location: ECP

Sampling Procedure: SAMPLE TAKEN USING A BACKHOE AND COLLECTED BY POUNDING A BRASS TUBE INTO THE DIRT CONTAINED IN THE BACKHOE BUCKET. BACKHO DUG APPROX 1'~2' INTO WALL TO OBTAIN "CLEAN" SAMPLE

Water Level: BOTTOM OF PIT pH: /

Depth to bottom of well: / Salinity: /

Well Purge Volume: / Turbidity: /

Purge Water Fate: / Organic Vapor: /

Sampling Equipment: BRASS TUBE, TEFLON SHEETING, PLASTIC CAPS, ROCK HAMMER

Equipment Cleaning Procedures: N/A

Sampling Handling/Storage: SAMPLES STORED ON ICE UNTIL REACHING LAB

Sample Collected By: Todd Mill

Signature: Todd Mill Title STAFF ENGINEER

ATT

ENVIRONMENTAL SAMPLE COLLECTION RECORD

Site Plan:

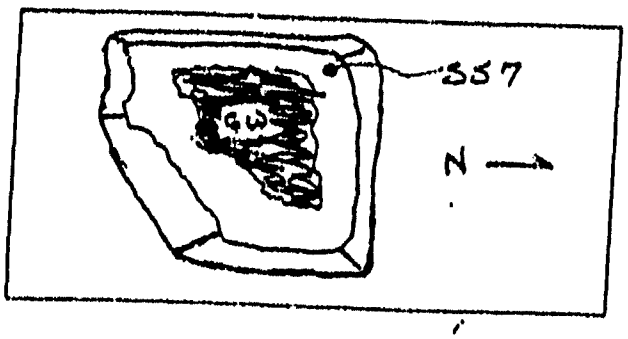

Date: 28 MARCH '89 Time: 1248 Job No: 9021

Sample ID: 557 Location: ECP

Sampling Procedure: SAMPLE TAKEN USING A BACKHOE AND COLLECTED BY POUNDING A BRASS TUBE INTO THE DIRT CONTAINED IN THE BACKHOE BUCKET. BACKHO DUG APPROX 1'~2' INTO WALL TO OBTAIN "CLEAN" SAMPLE

Water Level: BOTTOM OF PIT pH:

Depth to bottom of well: Salinity:

Well Purge Volume: Turbidity:

Purge Water Fate: Organic Vapor:

Sampling Equipment: BRASS TUBE, TEFLON SHEETING, PLASTIC CAPS, ROCK HAMMER

Equipment Cleaning Procedures: N/A

Sampling Handling/Storage: SAMPLES STORED ON ICE UNTIL REACHING LAB

Sample Collected By: Todd Mill

Signature: Todd Mill Title STAFF ENGINEER

Aqua Terra Technologies
Consulting Engineers & Scientists

AT&T

ENVIRONMENTAL SAMPLE COLLECTION RECORD

Site Plan:

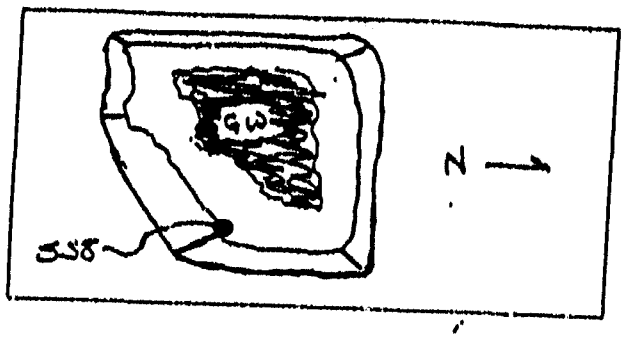

Date: 28 MARCH '89 Time: 1303 Job No: 9021

Sample ID: 558 Location: ECP

Sampling Procedure: SAMPLE TAKEN USING A BACKHOE AND COLLECTED BY POUNDING A BRASS TUBE INTO THE DIRT CONTAINED IN THE BACKHOE BUCKET. BACKHO DUG APPROX 1'~2' INTO WALL TO OBTAIN "CLEAN" SAMPLE

Water Level: BOTTOM OF PIT pH: /

Depth to bottom of well: / Salinity: /

Well Purge Volume: / Turbidity: /

Purge Water Fate: / Organic Vapor: /

Sampling Equipment: BRASS TUBE, TEFLON SHEETING, PLASTIC CAPS, ROCK HAMMER

Equipment Cleaning Procedures: N/A

Sampling Handling/Storage: SAMPLES STORED ON ICE UNTIL REACHING LAB

Sample Collected By: Todd Mill

Signature: Todd Mill Title STAFF ENGINEER

Aqua Terra Technologies
Consulting Engineers & Scientists

AQUA TERRA TECHNOLOGIES

CLIENT ID: SS1
CLIENT JOB NO: 9021

DATE SAMPLED: 03/28/89
DATE RECEIVED: 03/28/89

MED-TOX LAB NO: 8903213-01A
MED-TOX JOB NO: 8903213
DATE EXTRACTED: 03/30/89
DATE ANALYZED: 3/28-4/2/89
REPORT DATE: 04/07/89

BTXE AND TOTAL PETROLEUM HYDROCARBONS

METHOD: EPA 8020, 8015 (PURGE & TRAP AND EXTRACTION)

	CONCENTRATION (ug/kg)	DETECTION LIMIT (ug/kg)
Benzene	ND	20
Toluene	ND	20
Ethylbenzene	ND	40
Xylenes	ND	600

TOTAL PETROLEUM HYDROCARBONS AS:

Gasoline	ND mg/kg	2,000 mg/kg
Diesel	1,600 mg/kg	10 mg/kg
Waste Oil	ND mg/kg	20 mg/kg

ND = Not detected at or above indicated method detection limit

MED-TOX ASSOCIATES, INC.

ENVIRONMENTAL & OCCUPATIONAL HEALTH SERVICES
3440 Vincent Road Pleasant Hill, CA 94523 • (415) 930-9090 • FAX# (415) 930-0256

LABORATORY ANALYSIS REPORT

AQUA TERRA TECHNOLOGIES
2950 BUSKIRK AVENUE
SUITE 120
WALNUT CREEK, CA 94596

ATTN: Bill Motzer

REPORT DATE: 04/07/89

DATE RECEIVED: 03/28/89

DATE SAMPLED: 03/28/89

CLIENT PROJECT ID: 9021

MED-TOX JOB NO: 8903213

ANALYSIS OF: EIGHT SOIL SAMPLES FOR BTXE AND TOTAL PETROLEUM HYDROCARBONS

See attached for results

Michael Lynch, Manager
Organic Laboratory

Results FAXed to Bill Motzer 03/30/89 and 04/04/89.

AQUA TERRA TECHNOLOGIES

CLIENT ID: SS2
CLIENT JOB NO: 9021

DATE SAMPLED: 03/28/89
DATE RECEIVED: 03/28/89

MED-TOX LAB NO: 8903213-02A
MED-TOX JOB NO: 8903213
DATE EXTRACTED: 03/30/89
DATE ANALYZED: 3/28-4/2/89
REPORT DATE: 04/07/89

BTXE AND TOTAL PETROLEUM HYDROCARBONS

METHOD: EPA 8020, 8015 (PURGE & TRAP AND EXTRACTION)

	CONCENTRATION (ug/kg)	DETECTION LIMIT (ug/kg)
Benzene	ND	20
Toluene	ND	20
Ethylbenzene.	ND	20
Xylenes	ND	100

TOTAL PETROLEUM HYDROCARBONS AS:		
Gasoline	ND mg/kg	1000 mg/kg
Diesel	990 mg/kg	10 mg/kg
Waste Oil	ND mg/kg	20 mg/kg

ND = Not detected at or above indicated method detection limit

AQUA TERRA TECHNOLOGIES

CLIENT ID: SS3
CLIENT JOB NO: 9021

DATE SAMPLED: 03/28/89
DATE RECEIVED: 03/28/89

MED-TOX LAB NO: 8903213-03A
MED-TOX JOB NO: 8903213
DATE EXTRACTED: 03/30/89
DATE ANALYZED: 03/28-31/89
REPORT DATE: 04/07/89

BTXE AND TOTAL PETROLEUM HYDROCARBONS

METHOD: EPA 8020, 8015 (PURGE & TRAP AND EXTRACTION)

	CONCENTRATION (ug/kg)	DETECTION LIMIT (ug/kg)
Benzene	ND	1
Toluene	ND	1
Ethylbenzene.	ND	5
Xylenes	ND	20

TOTAL PETROLEUM HYDROCARBONS AS:		
Gasoline	ND mg/kg	0.5 mg/kg
Diesel	ND mg/kg	10 mg/kg
Waste Oil	ND mg/kg	20 mg/kg

ND = Not detected at or above indicated method detection limit

AQUA TERRA TECHNOLOGIES

CLIENT ID: SS4
CLIENT JOB NO: 9021

DATE SAMPLED: 03/28/89
DATE RECEIVED: 03/28/89

MED-TOX LAB NO: 8903213-04A
MED-TOX JOB NO: 8903213
DATE EXTRACTED: 03/30/89
DATE ANALYZED: 03/28-31/89
REPORT DATE: 04/07/89

BTXE AND TOTAL PETROLEUM HYDROCARBONS

METHOD: EPA 8020, 8015 (PURGE & TRAP AND EXTRACTION)

	CONCENTRATION (ug/kg)	DETECTION LIMIT (ug/kg)
Benzene	ND	1
Toluene	ND	1
Ethylbenzene.	ND	1
Xylenes	ND	3

TOTAL PETROLEUM HYDROCARBONS AS:		
Gasoline	ND mg/kg	0.2 mg/kg
Diesel	ND mg/kg	10 mg/kg
Waste Oil	ND mg/kg	20 mg/kg

ND = Not detected at or above indicated method detection limit

AQUA TERRA TECHNOLOGIES

CLIENT ID: SS5
CLIENT JOB NO: 9021

DATE SAMPLED: 03/28/89
DATE RECEIVED: 03/28/89

MED-TOX LAB NO: 8903213-05A
MED-TOX JOB NO: 8903213
DATE EXTRACTED: 03/30/89
DATE ANALYZED: 03/28-31/89
REPORT DATE: 04/07/89

BTXE AND TOTAL PETROLEUM HYDROCARBONS

METHOD: EPA 8020, 8015 (PURGE & TRAP AND EXTRACTION)

	CONCENTRATION (ug/kg)	DETECTION LIMIT (ug/kg)
Benzene	ND	1
Toluene	ND	1
Ethylbenzene.	ND	1
Xylenes	ND	3

TOTAL PETROLEUM HYDROCARBONS AS:

Gasoline	ND mg/kg	0.2 mg/kg
Diesel	ND mg/kg	10 mg/kg
Waste Oil	ND mg/kg	20 mg/kg

ND = Not detected at or above indicated method detection limit

AQUA TERRA TECHNOLOGIES

CLIENT ID: SS7
CLIENT JOB NO: 9021

DATE SAMPLED: 03/28/89
DATE RECEIVED: 03/28/89

MED-TOX LAB NO: 8903213-07A
MED-TOX JOB NO: 8903213
DATE EXTRACTED: 03/30/89
DATE ANALYZED: 03/28-31/89
REPORT DATE: 04/07/89

BTXE AND TOTAL PETROLEUM HYDROCARBONS

METHOD: EPA 8020, 8015 (PURGE & TRAP AND EXTRACTION)

	CONCENTRATION (ug/kg)	DETECTION LIMIT (ug/kg)
Benzene	ND	1
Toluene	ND	1
Ethylbenzene.	ND	1
Xylenes	ND	3

TOTAL PETROLEUM HYDROCARBONS AS:

Gasoline	ND mg/kg	0.2 mg/kg
Diesel	ND mg/kg	10 mg/kg
Waste Oil	ND mg/kg	20 mg/kg

ND = Not detected at or above indicated method detection limit

AQUA TERRA TECHNOLOGIES

CLIENT ID: SS6
CLIENT JOB NO: 9021

DATE SAMPLED: 03/28/89
DATE RECEIVED: 03/28/89

MED-TOX LAB NO: 8903213-06A
MED-TOX JOB NO: 8903213
DATE EXTRACTED: 03/30/89
DATE ANALYZED: 03/28-31/89
REPORT DATE: 04/07/89

BTXE AND TOTAL PETROLEUM HYDROCARBONS

METHOD: EPA 8020, 8015 (PURGE & TRAP AND EXTRACTION)

	CONCENTRATION (ug/kg)	DETECTION LIMIT (ug/kg)
Benzene	ND	2
Toluene	ND	2
Ethylbenzene.	ND	2
Xylenes	ND	6

TOTAL PETROLEUM HYDROCARBONS AS:

Gasoline	ND mg/kg	2 mg/kg
Diesel	ND mg/kg	10 mg/kg
Waste Oil	ND mg/kg	20 mg/kg

ND = Not detected at or above indicated method detection limit

AQUA TERRA TECHNOLOGIES

CLIENT ID: SS8
CLIENT JOB NO: 9021

DATE SAMPLED: 03/28/89
DATE RECEIVED: 03/28/89

MED-TOX LAB NO: 8903213-08A
MED-TOX JOB NO: 8903213
DATE EXTRACTED: 03/30/89
DATE ANALYZED: 3/28-4/2/89
REPORT DATE: 04/07/89

BTXE AND TOTAL PETROLEUM HYDROCARBONS

METHOD: EPA 8020, 8015 (PURGE & TRAP AND EXTRACTION)

	CONCENTRATION (ug/kg)	DETECTION LIMIT (ug/kg)
Benzene	ND	20
Toluene	ND	20
Ethylbenzene.	ND	20
Xylenes	ND	100

TOTAL PETROLEUM HYDROCARBONS AS:		
Gasoline	ND mg/kg	5,000 mg/kg
Diesel	4,500 mg/kg	10 mg/kg
Waste Oil	ND mg/kg	20 mg/kg

ND = Not detected at or above indicated method detection limit

ANALYTICAL REQUEST/CHAIN OF CUSTODY FORM
(Complete Information on Opposite Side)

CLIENT: AQUA TERRA TECH.
CLIENT JOB REF.: 9021
LAB PROJECT NO: 8905066 (lab use only)

Date: 5-11-89
SAMPLER(S):

CLIENT SAMPLE IDENTIFICATION	DATE	Lab Number (lab use only)	AIR VOLUME (Liters)	NO. CONT.	SAMPLE TYPE *	ANALYSES: TPH/BTEX	COMMENTS/ INTERFERENC
SSA-10	5-11			1	Soil	X	
SSB-8	5-11			1	Soil	X	
SSC-8	5-11			1	Soil	X	
SCD-9	5-11			1	Soil	X	

Relinquished by: (Signature) Michael Aschieris	Date 5-11-89	Time 3:20 PM	Received by: (Signature)	Date / Time
Relinquished by: (Signature)	Date	Time	Received by: (Signature)	Date / Time
Dispatched by: (Signature)	Date	Time	Received for lab by: (Signature) D. Van Vleck	Date 5-11-89 / Time 15:20
Method of Shipment:			Lab Comments:	

*SAMPLE TYPE (SPECIFY): (1) 37 mm 0.8 um MCEF; 2) 25 mm 0.8 um MCEF; (3) 25 mm 0.4 um polycarb. filter; (4) PVC filter, diam. _____ pore size _____; (5) Charcoal tube; (6) Silica gel tube (7) Water; (8) Soil; (9) Bulk Sample; (10) Other _____ (11) Other _____

ATT

ENVIRONMENTAL SAMPLE COLLECTION RECORD

Site Plan:

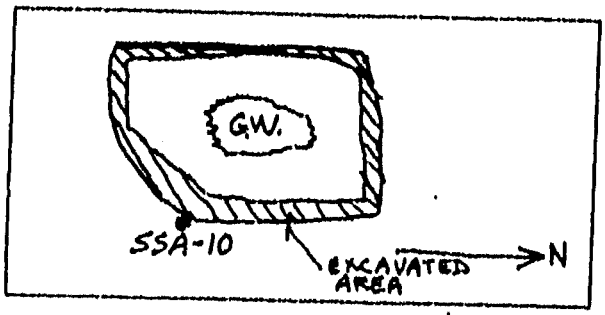

Date: 5-11-89 Time: 1200 Job No: 9021

Sample ID: SSA-10 Location: ECP

Sampling Procedure: SAMPLE TAKEN USING A BACKHOE AND COLLECTED BY POUNDING A BRASS TUBE INTO THE SOIL EXCAVATED IN THE BACKHOE BUCKET. BACKHOE DUG ~ 1-2' INTO WALL TO OBTAIN "CLEAN SAMPLE."

Water Level: BOTTOM OF PIT pH:

Depth to bottom of well: Salinity:

Well Purge Volume: Turbidity:

Purge Water Fate: Organic Vapor:

Sampling Equipment: BRASS TUBE, TEFLON SHEETING, PLASTIC CAPS, ROCK HAMMER

Equipment Cleaning Procedures: CLEANED ROCK HAMMER IN 3 BUCKETS, ONE W THP, AND THE OTHER TWO IN DISTILLED WATER.

Sampling Handling/Storage: STORED ON ICE UNTIL REACHING LAB

Sample Collected By: MIKE DESCHENES

Signature: Michael Deschenes Title: Staff Scientist.

Aqua Terra Technologies
Consulting Engineers & Scientists

ATT

ENVIRONMENTAL SAMPLE COLLECTION RECORD

Site Plan:

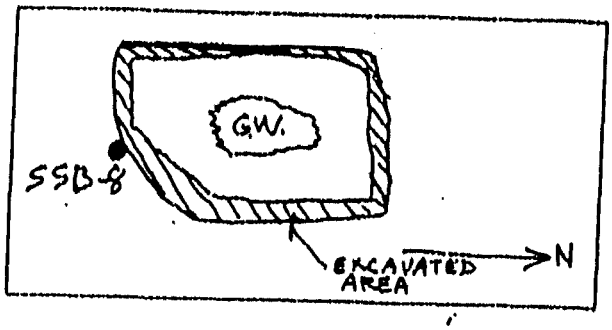

Date: 5-11-89 Time: 1400 Job No: 9021

Sample ID: SSB-8 Location: ECP

Sampling Procedure: SAMPLE TAKEN USING A BACKHOE AND COLLECTED BY POUNDING A BRASS TUBE INTO THE SOIL EXCAVATED IN THE BACKHOE BUCKET. BACKHOE DUG ~ 1-2' INTO WALL TO OBTAIN "CLEAN SAMPLE".

Water Level: BOTTOM OF PIT pH: ____

Depth to bottom of well: ____ Salinity: ____

Well Purge Volume: ____ Turbidity: ____

Purge Water Fate: ____ Organic Vapor: ____

Sampling Equipment: BRASS TUBE, TEFLON SHEETING, PLASTIC CAPS, ROCK HAMMER.

Equipment Cleaning Procedures: CLEANED ROCK HAMMER IN 3 BUCKETS WITH DISTILLED H_2O, ONE OF WHICH HAD THP.

Sampling Handling/Storage: STORED ON ICE UNTIL REACHING LAB.

Sample Collected By: MICHAEL DESCHENES

Signature: Michael Deschenes Title: Staff Scientist.

Aqua Terra Technologies
Consulting Engineers & Scientists

ATT

ENVIRONMENTAL SAMPLE COLLECTION RECORD

Site Plan:

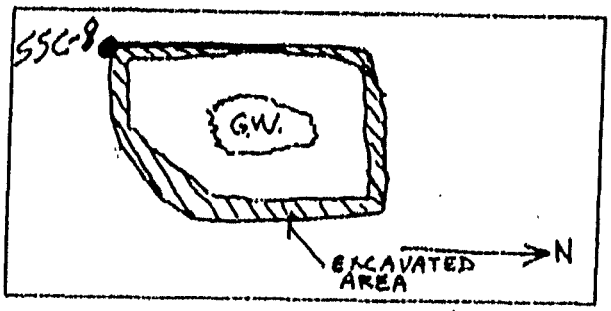

Date: 5-11-89 Time: 1430 Job No: 9021

Sample ID: SSC-8 Location: ECP

Sampling Procedure: SAMPLE TAKEN USING A BACKHOE AND COLLECTED BY POUNDING A BRASS TUBE INTO THE SOIL EXCAVATED IN THE BACKHOE BUCKET. BACKHOE DUG ~ 1-2' INTO WALL TO OBTAIN "CLEAN SAMPLE".

Water Level: BOTTOM OF PIT pH: /

Depth to bottom of well: / Salinity: /

Well Purge Volume: / Turbidity: /

Purge Water Fate: / Organic Vapor: /

Sampling Equipment: BRASS TUBE, TEFLON SHEETING, PLASTIC CA
ROCK HAMMER

Equipment Cleaning Procedures: CLEANED ROCK HAMMER IN 3 BUCKETS W DISTILLED H2O, ONE OF WHICH HAD THP

Sampling Handling/Storage: STORED ON ICE UNTIL REACHING LAB.

Sample Collected By: MICHAEL DESCHENES

Signature: Michael Deschenes Title: Staff Scientist

Aqua Terra Technologies
Consulting Engineers & Scientists

ATT

ENVIRONMENTAL SAMPLE COLLECTION RECORD

Site Plan:

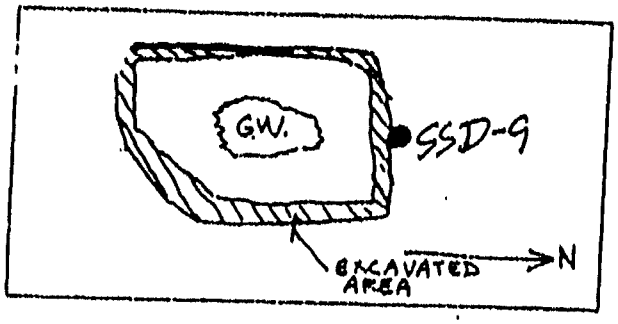

Date: 5-11-89 Time: 1230 Job No: 9021

Sample ID: SSD-9 Location: ECP

Sampling Procedure: SAMPLE TAKEN USING A BACKHOE AND COLLECTED BY POUNDING A BRASS TUBE INTO THE SID EXCAVATED IN THE BACKHOE BUCKET. BACKHOE DUG ~ 1-2' WALL TO OBTAIN "CLEAN SAMPLE".

Water Level: BOTTOM OF PIT pH: /

Depth to bottom of well: / Salinity: /

Well Purge Volume: / Turbidity: /

Purge Water Fate: / Organic Vapor: /

Sampling Equipment: BRASS TUBE, TEFLON SHEETING, PLASTIC C ROCK HAMMER

Equipment Cleaning Procedures: CLEANED ROCK HAMMER IN 3 BUCKETS W DISTILLED H2O, ONE OF WHICH HAD THP

Sampling Handling/Storage: STORED ON ICE UNTIL REACHING LAB.

Sample Collected By: MICHAEL DESCHENES

Signature: Michael Deschenes Title: Staff Scientist

MED-TOX ASSOCIATES, INC.

ENVIRONMENTAL & OCCUPATIONAL HEALTH SERVICES

3440 Vincent Road Pleasant Hill, CA 94523 • (415) 930-9090 • FAX# (415) 930-0256

LABORATORY ANALYSIS REPORT

AQUA TERRA TECHNOLOGIES
2960 BUSKIRK AVENUE
SUITE 120
WALNUT CREEK, CA 94596

ATTN: MICHAEL DESCHENES

CLIENT PROJECT NO: 9021

REPORT DATE: 05/23/89

DATE SAMPLED: 05/11/89

DATE RECEIVED: 05/11/89
DATE EXTRACTED: 05/12/89
DATE ANALYZED: 05/12/89

MED-TOX JOB NO: 8905066

ANALYSIS OF: FOUR SOIL SAMPLES FOR TOTAL PETROLEUM HYDROCARBONS

METHOD: EPA 8015 (EXTRACTION)

Sample Identification Client Id.	Lab No.	Total Petroleum Hydrocarbons as Diesel (mg/kg)	Total Petroleum Hydrocarbons as Waste Oil (mg/kg)
SSA-10	01A	ND	ND
SSB-8	02A	470	ND
SSC-8	03A	ND	ND
SSD-9	04A	280	ND
Detection Limit		10	20

Michael Lynch, Manager
Organic Laboratory

Results FAXed to Michael Deschenes 05/15/89

ANAMETRIX INC
Environmental & Analytical Chemistry

1961 Concourse Drive Suite E
San Jose, CA 95131
(408) 432-8192 • Fax (408) 432-8198

Kevin Krause
Azonic Environmental Services
1671 Mabury Road
San Jose, CA 95133

November 1, 1988
Work Order Number 8810135
Date Received 10/18/88
Site: El Camino Paving
924 San Rafael
Mountain View, CA

Dear Mr. Krause:

Three soil samples were received for analysis of BTEX plus total hydrocarbons as gasoline and diesel by gas chromatography, using the following EPA method(s):

ANAMETRIX I.D.	SAMPLE I.D.	METHOD(S)
8810135-01	EL CAMINO PAVING #1	TPH/BTEX
-02	" #2	"
-03	" #3	"

RESULTS

See enclosed data sheets, Pages 2 thru 4.

NOTE: Amounts reported are net values, i.e. corrected for method blank contamination.

If there is any more that we can do, please give us a call. Thank you for using ANAMETRIX, INC.

Sincerely,

Sarah Schoen

Sarah Schoen, Ph.D.
GC Manager

SRS/dg

ANALYSIS DATA SHEET - PETROLEUM HYDROCARBON COMPOUNDS
ANAMETRIX, INC. (408) 432-8192

Sample I.D.	: EL CAMINO PAVING #1	Anametrix I.D.	: 8810135-01
Matrix	: SOIL	Analyst	: [illegible]
Date sampled	: 10-18-88	Supervisor	: [illegible]
Date anl. TVH	: 10-20-88	Date released	: 11-01-88
Date ext. TEH	: 10-24-88	Date ext. TOG	: NA
Date anl. TEH	: 10-26-88	Date anl. TOG	: NA

CAS #	Compound Name	Reporting Limit (ug/kg)	Amount Found (ug/kg)
71-43-2	Benzene	200	BRL
108-88-3	Toluene	200	BRL
100-41-4	Ethylbenzene	200	BRL
1330-20-7	Total Xylenes	200	BRL
	TVH as Gasoline	5000	13,000
	TEH as Diesel	10000	910000

BRL - Below reporting limit.
TVH - Total Volatile Hydrocarbons is determined by modified EPA 8015 with either headspace or purge and trap.
TEH - Total Extractable Hydrocarbons is determined by modified EPA 8015 with direct injection.
TOG - Total Oil & Grease is determined by Standard Method 503E.
BTEX- Benzene, Toluene, Ethylbenzene, and Total Xylenes are determined by modified EPA 8020.

All testing procedures follow CRWQCB Region 2 guidelines.

ANALYSIS DATA SHEET - PETROLEUM HYDROCARBON COMPOUNDS
ANAMETRIX, INC. (408) 432-8192

Sample I.D.	: EL CAMINO PAVING #2	Anametrix I.D.	: 8810135-02
Matrix	: SOIL	Analyst	: a/
Date sampled	: 10-18-88	Supervisor	: [illegible]
Date anl. TVH	: 10-26-88	Date released	: 11-01-88
Date ext. TEH	: 10-24-88	Date ext. TOG	: NA
Date anl. TEH	: 10-26-88	Date anl. TOG	: NA

CAS #	Compound Name	Reporting Limit (ug/kg)	Amount Found (ug/kg)
71-43-2	Benzene	200	BRL
108-88-3	Toluene	200	BRL
100-41-4	Ethylbenzene	200	BRL
1330-20-7	Total Xylenes	200	BRL
	TVH as Gasoline	5000	21,000
	TEH as Diesel	10000	530,000

BRL - Below reporting limit.
TVH - Total Volatile Hydrocarbons is determined by modified EPA 8015 with either headspace or purge and trap.
TEH - Total Extractable Hydrocarbons is determined by modified EPA 8015 with direct injection.
TOG - Total Oil & Grease is determined by Standard Method 503E.
BTEX- Benzene, Toluene, Ethylbenzene, and Total Xylenes are determined by modified EPA 8020.

All testing procedures follow CRWQCB Region 2 guidelines.

ANALYSIS DATA SHEET - PETROLEUM HYDROCARBON COMPOUNDS
ANAMETRIX, INC. (408) 432-8192

Sample I.D.	: EL CAMINO PAVING #3	Anametrix I.D.	: 8810135-03
Matrix	: SOIL	Analyst	:
Date sampled	: 10-18-88	Supervisor	:
Date anl. TVH	: 10-26-88	Date released	: 11-01-88
Date ext. TEH	: 10-24-88	Date ext. TOG	: NA
Date anl. TEH	: 10-27-88	Date anl. TOG	: NA

CAS #	Compound Name	Reporting Limit (ug/kg)	Amount Found (ug/kg)
71-43-2	Benzene	200	BRL
108-88-3	Toluene	200	BRL
100-41-4	Ethylbenzene	200	BRL
1330-20-7	Total Xylenes	200	BRL
	TVH as Gasoline	5000	23,000
	TEH as Diesel	10000	4600,000

BRL - Below reporting limit.
TVH - Total Volatile Hydrocarbons is determined by modified EPA 8015 with either headspace or purge and trap.
TEH - Total Extractable Hydrocarbons is determined by modified EPA 8015 with direct injection.
TOG - Total Oil & Grease is determined by Standard Method 503E.
BTEX- Benzene, Toluene, Ethylbenzene, and Total Xylenes are determined by modified EPA 8020.

All testing procedures follow CRWQCB Region 2 guidelines.

CHAIN OF CUSTODY RECORD -- CITY OF MOUNTAIN VIEW

PROJECT NO.	SITE NAME & ADDRESS: EL CAMINO PAVING 924 SAN RAFAEL - MT VIEW
SAMPLERS: (Signature/Printed Name)	[signature] ALEX KASSAI

ID NO.	DATE	TIME	SOIL	WATER	SAMPLING LOCATION	(1) TYPE OF CONTAINER	(2) ANALYSES REQUESTED	TPH (Gasoline) & B, T, X, & E	TPH (Diesel) & B, T, X, & E	Total Oil & Grease	Halogenated HC's			REMARKS
#1	10/18/88	2:50	X		Tank #1	Brass liner		X	X					Sample #4 could
#2	"	2:55	X		Tank #2	"		X	X					not be retrieved
#3	"	3:05	X		Tank #2	"		X	X					because of saturation
														of soil. File marshall
														did waive this sample.

(1) Brass tubes (soil), or VOA vial water, per RWQCB Guidelines.

(2) Per RWQCB Guidelines

Relinquished by: (Signature)	Date/Time	Received by: (Signature)
[signature]	10/18/88 3:40	Jayhi Memaguchi
Relinquished by: (Signature)	Date/Time	Received by: (Signature)
Relinquished by: (Signature)	Date/Time	Received by: (Signature)
Relinquished by: (Signature)	Date/Time	Received for Laboratory by: (Signature)

The following MUST BE completed by the laboratory accepting samples for analysis:

1) Have all samples received for analysis been stored in ice? Yes Dry Ice

2) Will all samples remain in ice until analyzed? Yes

3) Did samples requiring volatile organic analysis have head space? No.

Jayhi Memaguchi — Signature

Sample control custodian. AS: — Title

10/11/88 15:40 — Date

Rev: 10-10-88

For Azonic (El Camino Paving)
Normal turnaround Per

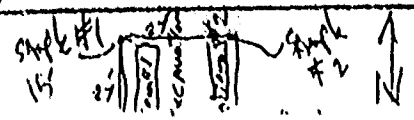

State of California--Health and Welfare Agency
Form Approved OMB No. 2050—0039 (Expires 9-30-88)
Please print or type. (Form designed for use on elite (12-pitch) typewriter).

Department of Health Services
Toxic Substances Control Division
Sacramento, California

UNIFORM HAZARDOUS WASTE MANIFEST

1. Generator's US EPA ID No. CAC000706949 | Manifest Document No. 9701412 | Page 1 of 1 | Information in the shaded areas is not required by Federal law.

3. Generator's Name and Mailing Address: EL CAMINO PAVING, 934 SAN RAFAEL, MT. VIEW, CALIFORNIA 94043

4. Generator's Phone (415) 965-4951

A. State Manifest Document Number: 87891692

B. State Generator's ID

5. Transporter 1 Company Name: H & H SHIP

6. US EPA ID Number: CAD009711168

C. State Transporter's ID: 90246

D. Transporter's Phone: 415-431-4111

7. Transporter 2 Company Name

8. US EPA ID Number

E. State Transporter's ID

F. Transporter's Phone

9. Designated Facility Name and Site Address: H & H SHIP SERV, 220 CHINA BASIN, SAN FRANCISCO CA 94107

10. US EPA ID Number: CAD000106949

G. State Facility's ID: 902466

H. Facility's Phone: 543-6835

11. US DOT Description (Including Proper Shipping Name, Hazard Class, and ID Number)	12. Containers No.	Type	13. Total Quantity	14. Unit Wt/Vol	I. Waste No.
a. WASTE EMPTY GASOLINE TANK UN 1203	001	TP		K	State 512
					EPA/Other 9901
b. WASTE EMPTY DIESEL TANK UN 1993	001	TP		K	State 512
					EPA/Other N/A
c.					State
					EPA/Other
d.					State
					EPA/Other

RECEIVED OCT 26 1988

J. Additional Descriptions for Materials Listed Above: EMPTY UNDERGROUND TANK USED AS GASOLINE TANK UNDER 1500 GAL. RESIDUAL

K. Handling Codes for Wastes Listed Above: a. 01 b. 01 c. d.

15. Special Handling Instructions and Additional Information: NONE

16. GENERATOR'S CERTIFICATION: I hereby declare that the contents of this consignment are fully and accurately described above by proper shipping name and are classified, packed, marked, and labeled, and are in all respects in proper condition for transport by highway according to applicable international and national government regulations.

If I am a large quantity generator, I certify that I have a program in place to reduce the volume and toxicity of waste generated to the degree I have determined to be economically practicable and that I have selected the practicable method of treatment, storage, or disposal currently available to me which minimizes the present and future threat to human health and the environment; OR, if I am a small quantity generator, I have made a good faith effort to minimize my waste generation and select the best waste management method that is available to me and that I can afford.

Printed/Typed Name: R M KRAUSE | Signature: R M Krause | Month 10 Day 25 Year 88

17. Transporter 1 Acknowledgement of Receipt of Materials

Printed/Typed Name: STEVE FOSTER | Signature: Steve Foster | Month 10 Day 26 Year 88

18. Transporter 2 Acknowledgement of Receipt of Materials

Printed/Typed Name | Signature | Month Day Year

19. Discrepancy Indication Space

20. Facility Owner or Operator Certification of receipt of hazardous materials covered by this manifest except as noted in item 19.

Printed/Typed Name: Overland Valley | Signature | Month 10 Day 28 Year 88

GENERATOR

TRANSPORTER

FACILITY

IN CASE OF AN EMERGENCY OR SPILL, CALL THE NATIONAL RESPONSE CENTER 1-800-424-8802; WITHIN CALIFORNIA CALL 1-800-852-7550

DHS 8022 A (1/87)
EPA 8700—22
(Rev. 9-86) Previous editions are obsolete.

Yellow: TSDF SENDS THIS COPY TO GENERATOR WITHIN 30 DAYS.

INSTRUCTIONS ON THE BACK

CITY OF MOUNTAIN VIEW

FIRE DEPARTMENT
Telephone: (415) 966-6378

1000 VILLA STREET
MOUNTAIN VIEW, CA 94041

UNDERGROUND TANKS
OUT OF SERVICE AND REMOVAL PERMIT
(Revised July, 1988)

Complete this application and submit all 7 pages, along with applicable fees to: Mountain View Fire Department, Hazardous Materials Division, 1000 Villa Street, Mountain View, CA 94041. Upon approval, a Demolition Permit will be issued to the responsible contractor. Any questions regarding this form and/or fees should be directed to the Hazardous Materials Division at (415) 966-6378.

Tank Location Address: 924 SAN RAFAEL, MT. VIEW, 94043

Tank Location Business Name: EL CAMINO PAVING

Generator EPA ID Number: CAC-000469 49
(If Generator does not have, call (916) 324-1781 to obtain one).

Generator Hazardous Waste Tax Account Number: _____
(If Generator does not have, call (916) 445-2216 to obtain one).

Property Owner Name/Representative: CHARLES TOVAR

Address: 924 SAN RAFAEL Phone No.: (415) 980-9933

Responsible Contractor: AZONIC TECHNOLOGY

Contractor Phone No.: 408-729-4900 License No.: 500309

Applicant: AZONIC TECH / for EL CAMINO Phone No.: 408-729-4900

Mailing Address: 1671 MANBURY ROAD, SAN JOSE 95133

Tank(s) Description: Submit a drawing indicating property lines, any buildings, and tank(s) location(s).

Volume: 10,000 Contents: DIESEL Construction: STEEL

Volume: 4,000 Contents: UNLEADED Construction: STEEL

Volume: _____ Contents: _____ Construction: _____

Volume: _____ Contents: _____ Construction: _____

Soil Sampling By: ADVANCED SOIL TECH. Phone No.: 408-559-4845

Laboratory Analysis By: ANAMETRIX Phone No.: 408-432-8192

Tank Hauler (include a name and specific address): H & H SHIP CO.
220 CHINA BASIN BLDG., S.F., CAL 94107

Will tank(s) be cleaned on-site? (YES or NO) NO

If ~~YES~~ NO, the effluent is classified as a Hazardous Waste by the Department of Transportation (DOT) and can only be transported by a licensed Hazardous Waste Hauler to a licensed Treatment, Storage, and Disposal (TSD) Facility. TSD # 38-061-78
Hazardous Waste Transporter EPA ID No.: EPA # CAD-004777168 (# 0331)

If "NO", the tank is classified as a Hazardous Waste by the Department of Transportation (DOT) and can only be transported by a licensed Hazardous Waste Hauler to a licensed Treatment, Storage, and Disposal (TSD) Facility.
Hazardous Waste Transporter EPA ID No.: _____

Destination of Tank(s) (include name and specific address): 220
CHINA BASIN, SAN FRANCISCO, CA 94107

Destination EPA ID No.: CAD-004777168

Destination of Tank Cleaning Effluent (if applicable): N/A

Destination EPA ID No.: N/A.

I have read and understand the permit conditions attached and declare that the permit application information is correct. All provisions of the laws and ordinances governing hazardous materials will be complied with whether specified herein or not.

KEVIN M. KRANSE
Name (please print or type)

K. M. Kranse
Signature

10/4/88
Date

PERMIT CONDITIONS/PROCEDURES

I. TANK PREPARATION PROCEDURES

1. An inspection must be completed by the Fire Department before the tank(s) may be removed from the excavation. Appointments must be made 48 hours in advance. Call (415) 966-6378 to arrange for an inspection appointment. The Demolition Permit must be displayed at the job site.

2. Arrange for a **State Certified** laboratory to analyze the required soil sample(s) and for sampling by a qualified independent third party.

3. Tank(s) shall be emptied of all liquid product.

4. Render tank(s) inert with a minimum 15 pounds of dry ice per each 1,000 gallons of tank volume. Tank oxygen level must be reduced to less than 10 percent. Keep the dry ice sales receipts available at the tank site for the Inspector to review.

5. Cap all tank(s) opening(s) except for vent pipe(s) and allow a minimum 2 hours for oxygen displacement. Excavation and pipe removal may proceed during this period, but the tank(s) CANNOT be removed from the excavation.

6. Begin excavation to expose tank and pipelines for removal.

7. Remove all pipelines at the tank and cap or plug each tank opening immediately after the pipeline is disconnected. Leave a 1/8" to 3/8" pressure relief hole at the top of the tank for carbon dioxide venting.

8. After the 2-hour period for oxygen displacement has passed, call (415) 966-6378 for an inspection by the Fire Department.

II. REMOVAL PROCEDURES

1. Tank removal may commence only after the Fire Department Inspector has given his approval.

2. Remove the tank(s) from the excavation and load on a vehicle(s). Position the tank(s) so the pressure relief hole is close to the top of the tank.

3. Check tank(s) for leaks or holes, and if present, seal immediately.

4. Properly transport the tank(s) outside of the City limits to the designated location:

   a. If tanks ARE NOT cleaned on-site, only a licensed Hazardous Waste hauler can transport them away from the site. Make sure the tank transporter has a Transporter EPA ID Number. The tank must be taken to a licensed Treatment, Storage, and Disposal (TSD) Facility.

   b. If tanks ARE cleaned on-site, the cleaning effluent can only be transported by a licensed Hazardous Waste Hauler. Make sure the effluent transporter has a Transporter EPA ID Number. The effluent must be taken to a licensed Treatment, Storage, and Disposal (TSD) Facility. In this case, the tank transporter need not be a Hazardous Waste hauler.

   c. In either case, the shipper (i.e. tank owner) must complete a Hazardous Waste Manifest to transport the tank or effluent. The manifest must be used instead of the standard Bill of Lading document.

5. Have the soil sample(s) taken and analyzed as required below.

6. Secure the area around the tank excavation site until soil analyses are complete. At that time, the FIRE DEPARTMENT will notify you as to whether the excavation may be backfilled or further soil removal will be required.

7. Have the monitoring well(s) destroyed as required. When an abandoned well is destroyed, a permit from SCVWD is required.

8. An additional $40 per hour will be charged for inspection time exceeding the allowable time specified in the Demolition Permit (job card).

(The following sections are to be completed by the Fire Department)

III. SOIL SAMPLING PROCEDURES

1. A minimum of 4 representative soil samples shall be taken from the area beneath the tank(s). (2 per tank). Additional samples: 1 per 20 feet of piping.

2. All soil sampling shall be completed by a qualified independent third party to include delivery of the samples to a State Certified laboratory. A CHAIN OF CUSTODY MUST be maintained throughout the sample transfer process.

3. Soil samples MAY NOT be composited by the laboratory and analyzed together.

4. Testing of samples shall employ EPA standard procedures in all appropriate cases.

5. Laboratory test analysis shall test for:

X GC scan for Total Petroleum Hydrocarbons (Gasoline), and BTX (analyzed individually)

X GC scan for Total Petroleum Hydrocarbons (Diesel), and BTX (analyzed individually)

____ GC scan for Total Oil and Grease, Total Petroleum Hydrocarbons (High Boiling Hydrocarbons), Volatile Organic Compounds (EPA 8240 or 8010 and 8020 with ten largest peaks identified).

____ GC scan for Solvents: _____

____ pH, Heavy Metals: _____

____ _____

6. A site drawing showing tank and sampling locations must be included in all submitted laboratory analysis so that sampling results can be traced directly to a specific sampling location.

7. **The applicant shall have a copy of ALL LABORATORY TEST RESULTS, CHAIN OF CUSTODY RECORD, AND SITE MAP OF SAMPLING LOCATIONS mailed DIRECTLY to:**

Mountain View Fire Department
Hazardous Materials Section
1000 Villa Street
Mountain View, CA 94041

Underground tank removals are not considered complete unless we receive a hard copy of all items listed above.

IF CONTAMINATION IS FOUND, A CLEAN-UP PROPOSAL MUST BE SUBMITTED TO OUR OFFICE WITHIN 10 DAYS OF RECEIPT OF ANALYSIS.

8. Samples shall be taken only by the modified California sampler technique.

UNDERGROUND TANK REMOVAL AUTHORIZATION

When properly validated, this is an authorized permit subject to the conditions indicated above.

****This Permit Expires Sixty (60) Days From Date Of Authorization****

Chris Steck
Authorized By

10/7/88
**Date

Tank # 1 Volume 10,000 Const. Steel Contents Diesel
LEL ~~Oxygen~~ Content 5% Length 27' Diameter 8'
Bottom of Tank at 13 feet. Soil samples taken at 15' feet.

Tank Condition Solid, Tar Wrapped No holes observed, wrap disintegrated under and around fill

Soil Condition Soil stained, Heavy petroleum odor.

Tank # 2 Volume 4,000 Const. Steel Contents Gas
LEL ~~Oxygen~~ Content 2% Length 17'6" Diameter 6'6"
Bottom of Tank at 11'6" feet. Soil samples taken at 15' feet.

Tank Condition Solid tar wrap, No holes observed

Soil Condition Stained Soil, Heavy Odor

Tank # _____ Volume _____ Const. _____ Contents _____
Oxygen Content _____ Length _____ Diameter _____
Bottom of Tank at _____ feet. Soil samples taken at _____ feet.

Tank Condition _____

Soil Condition _____

Tank # _____ Volume _____ Const. _____ Contents _____
Oxygen Content _____ Length _____ Diameter _____
Bottom of Tank at _____ feet. Soil samples taken at _____ feet.

Tank Condition _____

Soil Condition _____

Tank # _____ Volume _____ Const. _____ Contents _____
Oxygen Content _____ Length _____ Diameter _____
Bottom of Tank at _____ feet. Soil samples taken at _____ feet.

Tank Condition _____

Soil Condition _____

Additional Comments Contamination around pump island end of tanks, floating product under fill end of large tank excavation during soil sample(S_3) S_3 not taken

Chris Steck 10/18/88
INSPECTOR DATE

bscreen/hmremov1
Rev 050787

* Manifests will be sent w/ report, tanks were removed from site after we left.

CITY OF MOUNTAIN VIEW, CALIFORNIA
General/Code Information: (415) 966-6313
Inspection Requests Only: (415) 966-6343
BUILDING INSPECTION PERMIT
NO.

JOB ADDRESS: 924 SAN RAFAEL
OWNER: E. Camino Paving
BUILDER:
TRACT:
BLOCK NO.:
LOT NO.:
TYPE OF BUILDING:
OCCUPANCY:
[illegible]k Removal / Demolition

FIXED FIRE PROTECTION SYSTEM

	AUTOMATIC FIRE SPRINKLERS
	UNDERGROUND FIRE LINES
	ON-SITE FACILITIES
	CHEMICAL EXTINGUISHING SYSTEM
	FIRE DETECTION SYSTEM
	FIRE ALARM SYSTEM
	OTHER:

INSPECTION RECORD CARD — Post on Premises

WATER DEPARTMENT

CITY WATER				
VALVE PIT				
METER				

CORRECTION:

BUILDING DEPARTMENT

ELECTRICAL				

CORRECTION:

FIRE DEPARTMENT

UNDERGROUND HYDRO	(Permit includes 2 hours of inspection)		
FLUSHING	Additional time will be billed at $40.00/hour		
COMBUSTIBLE CONSTRUCTION	per man, 1 hour minimum.		
OVERHEAD HYDRO			
SYSTEM TEST			

CORRECTION:

FIRE MARSHAL

Final Release: Date: Sig:

FD-18

Accutest Northern California,Inc.		Jul 21, 2014 22:10 pm
Job Number:	C34941	
Account:	Dysert Environmental	
Project:	El Camino Paving - 924 San Rafael Avenue,Mountain View,CA	
Project Number:	PERMIT 722;PO#:7556	
	Legend:	Hit
Client Sample ID:		PERMIT 722
Lab Sample ID:		C34941-1
Date Sampled:		07/07/2014
Matrix:		Water
Metals Analysis		
Copper	mg/l	0.0061 J
Lead	mg/l	0.0012 J
Zinc	mg/l	0.0408

Accutest Northern California,Inc.		Jan 15, 2014 15:20 pm
Job Number:	C31662	
Account:	Dysert Environmental	
Project:	El Camino Paving - 924 San Rafael Avenue,Mountain View,CA	
Project Number:	PERMIT 722 (PO#:6734)	
	Legend:	Hit
Client Sample ID:		PERMIT 722
Lab Sample ID:		C31662-1
Date Sampled:		01/07/2014
Matrix:		Water
Metals Analysis		
Copper	mg/l	0.0053 J
Lead	mg/l	0.0054 J
Zinc	mg/l	0.0446

Accutest Northern California,Inc.		Oct 29, 2013 02:02 am
Job Number:	C30293	
Account:	Dysert Environmental	
Project:	El Camino Paving - 924 San Rafael Avenue,Mountain View,CA	
Project Number:	PERMIT 722(PO#:6324)	
	Legend:	Hit
Client Sample ID:		PERMIT 722
Lab Sample ID:		C30293-1
Date Sampled:		10/14/2013
Matrix:		Water
Metals Analysis		
Copper	mg/l	0.0078 J
Lead	mg/l	0.0017 J
Zinc	mg/l	0.0688

SAMPLE CHAIN OF CUSTODY AND ANALYSIS REPORT

Regional Water Quality Control Plant
Operated by the City of Palo Alto
2501 Embarcadero Way, Palo Alto, CA 94303
Phone: 1-650-329-2598 Fax: 1-650-494-3531

Date: 9/20/2013

To: EL CAMINO PAVING, INC.
PO BOX 62319

SUNNYVALE CA 94088
attention: *MELISSA CAMPOS*

Sample ID: **20130663**
Permit No: **722**
Sampling Location: **1**
Sampling Type: **GR**
Flow Rate (gpd) : **100**

Location : **@ DISCHARGE END OF OIL-WATER SEPARATOR (CLARIFIER) SUMP @ EAST END OF BLDG**

Activity	Date	Time	By	No Of Containers	pH	Remarks
PICKUP	6/11/2013	2:30 PM	DOM	1		
PRESERVED	6/11/2013	4:00 PM	DOM	1		
DELIVERED	7/30/2013	12:00 PM	MZ	1		

Parameter	Result	Detect Limit	Limits				
			Local	Special	Fed Max	Fed 30D	Fed 4D
Cu	0.0184	0.0025	2				
Ni	0.00928	0.0025	0.5				
Pb	0.003	0.001	0.5				
Zn	0.059	0.005	4				

Notes: ***All values in mg/l except for pH, Specific Conductivity(uS/cm) and flow rate(g/d)***
"*" denotes violation
ND denotes "less than detection limit"
gpd = gallons per day
Flow Rate: (D)efault, (C)alculated.

GR = Grab Sample, CONT_pH = Continuous pH Sample,
DI = Discrete Sample, FP = Flow Proportional Sample,
CM nn = Composit Sample
(a sample is taken every nn minutes)

Comments:

Accutest Northern California,Inc.		Jul 29, 2013 17:14 pm
Job Number:	C28721	
Account:	Dysert Environmental	
Project:	El Camino Paving - 924 San Rafael Avenue,Mountain View,CA	
Project Number:	PERMIT 722(PO#:5875)	
	Legend:	Hit
Client Sample ID:		PERMIT 722
Lab Sample ID:		C28721-1
Date Sampled:		07/12/2013
Matrix:		Water
Metals Analysis		
Copper	mg/l	0.0141
Lead	mg/l	0.0028 J
Zinc	mg/l	0.0818

Accutest Northern California,Inc.		Apr 17, 2013 17:30 pm
Job Number:	C26979	
Account:	Dysert Environmental	
Project:	El Camino Paving - 924 San Rafael Avenue,Mountain View,CA	
Project Number:	PERMIT 722(PO#:5517)	
	Legend:	Hit
Client Sample ID:		PERMIT 722
Lab Sample ID:		C26979-1
Date Sampled:		04/02/2013
Matrix:		Water
Metals Analysis		
Copper	mg/l	0.0059 J
Lead	mg/l	0.0012 J
Zinc	mg/l	0.0219

Accutest Northern California,Inc.		Jan 18, 2013 20:04 pm
Job Number:	C25759	
Account:	Dysert Environmental	
Project:	El Camino Paving - 924 San Rafael Avenue,Mountain View,CA	
Project Number:	PERMIT 722 (PO#:5255)	
	Legend:	Hit
Client Sample ID:		PERMIT 722
Lab Sample ID:		C25759-1
Date Sampled:		01/15/2013
Matrix:		Water
Metals Analysis		
Copper	mg/l	0.0033 J
Lead	mg/l	0.00085 U
Zinc	mg/l	0.0326

Accutest Northern California,Inc.		Nov 28, 2012 09:53 am
Job Number:	C24851	
Account:	Dysert Environmental	
Project:	El Camino Paving - 924 San Rafael Avenue,Mountain View,CA	
Project Number:	PERMIT 722(PO#:5021)	
	Legend:	Hit
Client Sample ID:		PERMIT 722
Lab Sample ID:		C24851-1
Date Sampled:		11/16/2012
Matrix:		Water
Metals Analysis		
Copper	mg/l	0.0101
Lead	mg/l	0.0013 J
Zinc	mg/l	0.0307

Accutest Northern California,Inc.		Aug 21, 2012 08:39 am
Job Number:	C23174	
Account:	Dysert Environmental	
Project:	El Camino Paving - 924 San Rafael Avenue,Mountain View,CA	
Project Number:	PERMIT 722; PO#:4572	
	Legend:	Hit
Client Sample ID:		PERMIT 722
Lab Sample ID:		C23174-1
Date Sampled:		08/14/2012
Matrix:		Water
Metals Analysis		
Copper	ug/l	10.2
Lead	ug/l	4.4 J
Zinc	ug/l	13.3 J

Accutest Northern California,Inc.		May 10, 2012 10:24 am
Job Number:	C21629	
Account:	Dysert Environmental	
Project:	El Camino Paving - 924 San Rafael Avenue,Mountain View,CA	
Project Number:	PERMIT 722 (PO#:4090)	
	Legend:	Hit
Client Sample ID:		PERMIT 722
Lab Sample ID:		C21629-1
Date Sampled:		04/30/2012
Matrix:		Water
Metals Analysis		
Copper	ug/l	8.7 J
Lead	ug/l	0.85 U
Zinc	ug/l	28.0

Accutest Northern California,Inc.		Jan 19, 2012 00:20 am
Job Number:	C19653	
Account:	Dysert Environmental	
Project:	El Camino Paving - 924 San Rafael Avenue,Mountain View,CA	
Project Number:	PERMIT 722 (PO#:3627)	
	Legend:	Hit
Client Sample ID:		PERMIT 722
Lab Sample ID:		C19653-1
Date Sampled:		01/04/2012
Matrix:		Water
Metals Analysis		
Copper	ug/l	3.4 J
Lead	ug/l	1.3 J
Zinc	ug/l	11.1 J

Accutest Northern California,Inc.		Oct 21, 2011 17:35 pm
Job Number:	C18350	
Account:	Dysert Environmental	
Project:	El Camino Paving - 924 San Rafael Avenue,Mountain View,CA	
Project Number:	PERMIT 722 (PO#:3324)	
	Legend:	Hit
Client Sample ID:		PERMIT 722
Lab Sample ID:		C18350-1
Date Sampled:		10/07/2011
Matrix:		Water
Metals Analysis		
Copper	ug/l	5.0 J
Lead	ug/l	0.90 J
Zinc	ug/l	16.5 J

924 San Rafael

SAMPLE CHAIN OF CUSTODY AND ANALYSIS REPORT

Regional Water Quality Control Plant
Operated by the City of Palo Alto
2501 Embarcadero Way, Palo Alto, CA 94303
Phone: 1-650-329-2598 Fax: 1-650-494-3531

Date: 8/29/2011

To: EL CAMINO PAVING, INC.
PO BOX 62319

SUNNYVALE CA 94088
attention: *MELISSA CAMPOS*

Sample ID: **20110541**
Permit No: **722**
Sampling Location: **1**
Sampling Type: **GR**
Flow Rate (gpd) : **100**

Location : @ DISCHARGE END OF OIL-WATER SEPARATOR (CLARIFIER) SUMP @ EAST END OF BLDG

Activity	Date	Time	By	No Of Containers	pH	Remarks
PICKUP	6/15/2011	9:05 AM	MV	1		
PRESERVED	6/17/2011	2:30 PM	MZ	1		
DELIVERED	6/20/2011	10:00 AM	MZ	1		

Parameter	Result	Detect Limit	Limits				
			Local	Special	Fed Max	Fed 30D	Fed 4D
Cu	0.0167	0.0025	2				
Ni	0.0117	0.0025	0.5				
Pb	0.0047	0.001	0.5				
Zn	0.14	0.005	4				

Notes: All values in mg/l except for pH, Specific Conductivity(uS/cm) and flow rate(g/d)
"" denotes violation*
ND denotes "less than detection limit"
gpd = gallons per day
Flow Rate: (D)efault, (C)alculated.

GR = Grab Sample, CONT_pH = Continuous pH Sample,
DI = Discrete Sample, FP = Flow Proportional Sample,
CM nn = Composit Sample
(a sample is taken every nn minutes)

Comments:

924 San Rafael,

SAMPLE CHAIN OF CUSTODY AND ANALYSIS REPORT

Regional Water Quality Control Plant
Operated by the City of Palo Alto
2501 Embarcadero Way, Palo Alto, CA 94303
Phone: 1-650-329-2598 Fax: 1-650-494-3531

Date: 4/12/2010

To: EL CAMINO PAVING, INC.
PO BOX 62319

SUNNYVALE CA 94088
attention: *ESTEVAN ALVA*

Sample ID: **20100012**
Permit No: **722**
Sampling Location: **1**
Sampling Type: **GR**
Flow Rate (gpd) : **100**

Location : @ DISCHARGE END OF OIL-WATER SEPARATOR (CLARIFIER) SUMP @ EAST END OF BLDG

Activity	Date	Time	By	Bottle	pH	Remarks
SET UP						
START						
END						
PICKUP	12/17/2009	2:26 PM	MV	1		
PRESERVED	12/17/2009	3:00 PM	MZ	1		
DELIVERED	1/7/2010	4:00 PM	MZ	1		
RECEIVED						

Parameter	Result	Detect Limit	Limits				
			Local	Special	Fed Max	Fed 30D	Fed 4D
Cd	ND	0.001	0.1				
Cr	0.00526	0.0025	2				
Cu	0.01012	0.0025	2				
Ni	0.00832	0.0025	0.5				
Pb	ND	0.002	0.5				
Zn	0.099	0.025	4				

Notes: All values in mg/l except for pH and flow rate
"" denotes violation*
ND denoted "less than detection limit"
gpd = gallons per day
Flow Rate: (D)efault, (C)alculated.

Comments:

Accutest Northern California,Inc.		Jul 18, 2011 21:55 pm
Job Number:	C16833	
Account:	Dysert Environmental	
Project:	El Camino Paving - 924 San Rafael Avenue,Mountain View,CA	
Project Number:	PERMIT 722 (PO#:2958)	
	Legend:	Hit
Client Sample ID:		PERMIT 722
Lab Sample ID:		C16833-1
Date Sampled:		07/01/2011
Matrix:		Water
Metals Analysis		
Copper	ug/l	6.3 J
Lead	ug/l	2.4 J
Zinc	ug/l	155

Accutest Northern California,Inc		May 12, 2011 21:26 pm
Job Number:	C15813	
Account:	Dysert Environmental	
Project:	El Camino Paving - Mountain View, CA	
Project Number:	PERMIT 722 (PO#:2750)	
	Legend:	Hit
Client Sample ID:		PERMIT 722
Lab Sample ID:		C15813-1
Date Sampled:		04/27/2011
Matrix:		Water
Metals Analysis		
Copper	ug/l	3.3 J
Lead	ug/l	2.1 J
Zinc	ug/l	74.2

924 San Rafael Ave.

Accutest Northern California,Inc.		Jan 19, 2011 12:49 pm
Job Number:	C14082	
Account:	Dysert Environmental	
Project:	El Camino Paving - Mountain View, CA	
Project Number:	PERMIT 722 (PO#:2335)	
	Legend:	Hit
Client Sample ID:		PERMIT 722
Lab Sample ID:		C14082-1
Date Sampled:		01/05/2011
Matrix:		Water
Metals Analysis		
Copper	ug/l	4.2 J
Lead	ug/l	5.3 U
Zinc	ug/l	47.3

924 San Rafael

Accutest Northern California,Inc.		Nov 05, 2010 03:50 am
Job Number:	C13015	
Account:	Dysert Environmental	
Project:	El Camino Paving - Mountain View, CA	
Project Number:	PERMIT 722 (PO#:1994)	
	Legend:	Hit
Client Sample ID:		PERMIT 722
Lab Sample ID:		C13015-1
Date Sampled:		10/21/2010
Matrix:		Water
Metals Analysis		
Copper	ug/l	5.8
Lead	ug/l	3.2 U
Zinc	ug/l	11.3

924 San Rafael

Accutest Northern California,Inc.		Aug 24, 2010 21:37 pm
Job Number:	C12048	
Account:	Dysert Environmental	
Project:	El Camino Paving - Mountain View, CA	
Project Number:	PERMIT 722 (PO#:1767)	
	Legend:	Hit
Client Sample ID:		PERMIT 722
Lab Sample ID:		C12048-1
Date Sampled:		08/10/2010
Matrix:		Water
Metals Analysis		
Copper	ug/l	13.5
Lead	ug/l	10.1
Zinc	ug/l	72.6

924 San Rafael Ave.

127 San Rafael Ave

e-Hardcopy 2.0

Automated Report

Northern California ACCUTEST Laboratories

IT'S ALL IN THE CHEMISTRY

05/04/10

Technical Report for

Dysert Environmental

El Camino Paving - Mountain View, CA

PERMIT 722 (PO#:1472)

Accutest Job Number: C10750

Sampling Date: 04/22/10

Report to:

City of Mountain View-Fire Department
100 Villa Street
Mountain View, CA 94041
Carrie.Sandahl@mountainview.gov; eric.anderson@mountainview.gov

ATTN: Carrie Sandahl

Total number of pages in report: 15

ACCREDITED IN ACCORDANCE WITH nelac

Test results contained within this data package meet the requirements of the National Environmental Laboratory Accreditation Conference and/or state specific certification programs as applicable.

Laurie Glantz-Murphy
Laboratory Director

Client Service contact: Diane Theesen 408-588-0200

Certifications: CA (08258CA)

This report shall not be reproduced, except in its entirety, without the written approval of Accutest Laboratories.

Test results relate only to samples analyzed.

Accutest Laboratories is the sole authority for authorizing edits or modifications to this document. Unauthorized modification of this report is strictly prohibited.

Sections: 1 2 3 4

Table of Contents

-1-

Section 1: Sample Summary 3
Section 2: Sample Results 4
2.1: C10750-1: PERMIT 722 5
Section 3: Misc. Forms 6
3.1: Chain of Custody 7
Section 4: Metals Analysis - QC Data Summaries 9
4.1: Prep QC MP2327: Cu,Pb,Zn 10

Accutest Laboratories

Sample Summary

Dysert Environmental

Job No: C10750

El Camino Paving - Mountain View, CA
Project No: PERMIT 722 (PO#:1472)

Sample Number	Collected Date	Time	By	Received	Matrix Code	Matrix Type	Client Sample ID
C10750-1	04/22/10	13:37	RVMT	04/23/10	AQ	Water	PERMIT 722

Sample Results

Report of Analysis

Accutest Laboratories

Report of Analysis

Client Sample ID:	PERMIT 722		
Lab Sample ID:	C10750-1	Date Sampled:	04/22/10
Matrix:	AQ - Water	Date Received:	04/23/10
		Percent Solids:	n/a
Project:	El Camino Paving - Mountain View, CA		

Total Metals Analysis

Analyte	Result	RL	MDL	Units	DF	Prep	Analyzed	By	Method	Prep Method
Copper	9.1	5.0	1.1	ug/l	1	04/29/10	04/30/10	CT	EPA 200.7 [1]	EPA 200.7 [2]
Lead	5.0	5.0	1.3	ug/l	1	04/29/10	04/30/10	CT	EPA 200.7 [1]	EPA 200.7 [2]
Zinc	139	10	1.1	ug/l	1	04/29/10	04/30/10	CT	EPA 200.7 [1]	EPA 200.7 [2]

(1) Instrument QC Batch: MA1189
(2) Prep QC Batch: MP2327

RL = Reporting Limit
MDL = Method Detection Limit

U = Indicates a result < MDL
J = Indicates a result >= MDL but < RL

Misc. Forms

Custody Documents and Other Forms

Includes the following where applicable:

- Chain of Custody

CHAIN OF CUSTODY / ANALYSIS REQUEST

DECASm2288

Attention	Carrie Sandahl	Phone	(650) 903-6224	*Billing (if different)*
Company Name	City of Mountain View Fire Dept.	Email	carrie.sandahl@mountainview.gov	
Mailing Address		Mobile	(650) 903-6122	*Attn: Mark Dysert* *Dysert Environmental, Inc.* *P.O. Box 5608* *San Mateo, CA 94402*
City, State & Zip		P.O. No.	1472	
Lab I.D.	C16750	Sampler/s	M TORRES	
Project Name	El Camino Paving Quarterly Wastewater Sampling	Project Location	El Camino Paving 924 San Rafael Avenue Mountain View, CA	Sampling Code =

Sample Matrix = Wastewater
Turn Around Time = 10 Day
Field pH =
Field Temp =
Time Analyzed =

Sample ID:	Date:	Time:	No. of Containers	Sample Location Specified by City of Mountain View Fire Department	Sample Type	Sample Bottle Type	Sample Preservative	Time of Sample Preservation	Sample Stored in Iced Cooler	Were Sample Bottle/s Custody Sealed		Grab Sample for City of Mountain View Fire Department	Disposable Bailer Used	Total Copper (Cu) by EPA 200.7	Total Lead (Pb) by EPA 200.7	Total Zinc (Zn) by EPA 200.7	Total Nickel (Ni) by EPA 200.7	
Permit 722	4-22-10	1337	1	YES	AQ GRAB	250mL POLY	HNO3	SAME AS SAMPLE TIME	YES	NO		X		X	X	X		

Relinquished by	Received by	Time 1510	Date 4-22-10	Additional Mailing Instructions:
Relinquished by	Received by	Time 0900	Date 4-23-10	cc: eric.anderson@mountainview.gov
Relinquished by	Received by	Time 1305	Date 4/23/10	
Relinquished by	Received by	Time	Date	

Lab Notes: 1-250 Poly Cur HNO3 3 PHC2

Site Notes:

Sample Temperature Upon Receipt in Lab = 1.3°C + 0.3°C = 1600 1305

Sample/s Collected by Dysert Environmental, Inc.
Tel: (650) 799-9204
Fax: (650) 357-0123

C10750: Chain of Custody
Page 1 of 2

ACCUTEST
C10750 Laboratories

Accutest Laboratories Northern California
Sample Receiving Check List

Job# : C10750
Sample Control Rep. Initial: JM
DECAGM2488

Review Chain of Custody Chain of Custody is to be complete and legible.

- Are these regulatory (~~NPDES~~) samples? CWA (Yes) / No
- Is pH requested? Yes / (No)
- N/A Was Client informed that hold time is 15 min? Yes / No Continue Yes / No
- N/A Was ortho-Phosphate filtered with in 15 min? Yes / No Continue Yes / No
- Are sample within hold time? (Yes) / No
  Are sample in danger of exceeding hold-time Yes / (No)
- Existing Client? (Yes) / No Existing Project? (Yes) / No
  If No: Is Report to info complete and legible, including;
  □ deliverable □ Name □ Address □ phone □ e-mail
  Is Bill to info complete and legible, including;
  □ PO# □ Credit card □ Contact address □ phone □ e-mail
  Is Contact and/or Project Manager identified, including;
  □ phone □ e-mail
- Project name / number □ Special requirements? (Yes) / No
- Sample IDs / date & time of collection provided? (Yes) / No
- Is Matrix listed and correct? (Yes) / No
- Analyses listed we do or client has authorized a subcontract? (Yes) / No
- Chain is signed and dated by both client and sample custodian? (Yes) / No
- TAT requested available? (Yes) / No Approved by PM

Review Coolers: Temperature Blank | 1.3 + 0.3 = 1.6°C @ 13:05
- Were Coolers temperatures measured at ≤6°C? Cooler # 1 Temp 1.6 °C
  - If cooler is outside the ≤6°C; note down below the affected bottles in that cooler
  - Note that ANC does NOT accept evidentiary samples. (We do not lock refrigerators)
- Shipment Received Method walk In CDET)
- Custody Seals: Present: Yes / (No) If Yes; Unbroken: Yes / No

Review of Sample Bottles: If you answer no, explain to the side
- Chain matches bottle labels? (Yes) / No
- Sample bottle intact? (Yes) / No
- Is there enough sample volume in proper bottle for requested analyses? (Yes) / No
- Proper Preservatives? (Yes) / No Check pH on preserved samples except ~~1664~~, 625, ~~8270~~ and ~~VOAs~~. 250mL pH (<2 HNO3) 200.7-metals
- N/A Headspace-VOAs? Greater than 6mm in diameter Yes / No
  List sample ID and affected container

Client Sample ID	pH Check	Other Comments/Issues
-1	pH<2	250mL pH (<2 HNO3) 200.7

Non-Compliance issues and discrepancies on the COC are forwarded to Project Management



4

Metals Analysis

QC Data Summaries

Includes the following where applicable:

- Method Blank Summaries
- Matrix Spike and Duplicate Summaries
- Blank Spike and Lab Control Sample Summaries
- Serial Dilution Summaries

BLANK RESULTS SUMMARY
Part 2 - Method Blanks

Login Number: C10750
Account: DECASM - Dysert Environmental
Project: El Camino Paving - Mountain View, CA

QC Batch ID: MP2327
Matrix Type: AQUEOUS

Methods: EPA 200.7
Units: ug/l

Prep Date: 04/29/10

Metal	RL	IDL	MDL	MB raw	final
Aluminum	50	14	21		
Antimony	10	6.9	5.3		
Arsenic	10	4.4	3.1		
Barium	5.0	.6	.7		
Beryllium	5.0	.1	.2		
Boron	50	8.6	11		
Cadmium	2.0	.3	.3		
Calcium	50	29	12		
Chromium	5.0	.4	.6		
Cobalt	5.0	.4	.4		
Copper	5.0	.8	1.1	0.40	<5.0
Iron	50	2.6	18		
Lead	5.0	3.3	1.3	-0.60	<5.0
Lithium	10	2.2	2.5		
Magnesium	50	9.6	13		
Manganese	5.0	.1	.2		
Molybdenum	5.0	1.3	1		
Nickel	5.0	.8	.5		
Potassium	500	58	60		
Selenium	20	14	12		
Silicon	50	3.4	5.3		
Silver	5.0	.9	.7		
Sodium	100	15	13		
Strontium	10	.3	2.4		
Thallium	20	6.5	6.4		
Tin	50	2.3	2		
Titanium	2.0	.2	.2		
Vanadium	5.0	.7	.5		
Zinc	10	.9	1.1	0.60	<10

Associated samples MP2327: C10750-1

Results < IDL are shown as zero for calculation purposes
(*) Outside of QC limits
(anr) Analyte not requested

MATRIX SPIKE AND DUPLICATE RESULTS SUMMARY

Login Number: C10750
Account: DECASM - Dysert Environmental
Project: El Camino Paving - Mountain View, CA

QC Batch ID: MP2327
Matrix Type: AQUEOUS

Methods: EPA 200.7
Units: ug/l

Prep Date: 04/29/10

Metal	C10745-1 Original	MS	Spikelot MPIR1	% Rec	QC Limits
Aluminum					
Antimony					
Arsenic					
Barium					
Beryllium					
Boron					
Cadmium	anr				
Calcium					
Chromium	anr				
Cobalt					
Copper	17.4	514	500	99.3	70-130
Iron					
Lead	3.9	523	500	103.8	70-130
Lithium					
Magnesium					
Manganese					
Molybdenum					
Nickel	anr				
Potassium					
Selenium					
Silicon					
Silver					
Sodium					
Strontium					
Thallium					
Tin					
Titanium					
Vanadium					
Zinc	53.9	562	500	101.6	70-130

Associated samples MP2327: C10750-1

Results < IDL are shown as zero for calculation purposes
(*) Outside of QC limits
(N) Matrix Spike Rec. outside of QC limits
(anr) Analyte not requested

MATRIX SPIKE AND DUPLICATE RESULTS SUMMARY

Login Number: C10750
Account: DECASM - Dysert Environmental
Project: El Camino Paving - Mountain View, CA

QC Batch ID: MP2327
Matrix Type: AQUEOUS

Methods: EPA 200.7
Units: ug/l

Prep Date: 04/29/10

Metal	C10745-1 Original	MSD	Spikelot MPIR1	% Rec	MSD RPD	QC Limit
Aluminum						
Antimony						
Arsenic						
Barium						
Beryllium						
Boron						
Cadmium	anr					
Calcium						
Chromium	anr					
Cobalt						
Copper	17.4	512	500	98.9	0.4	20
Iron						
Lead	3.9	515	500	102.2	1.5	20
Lithium						
Magnesium						
Manganese						
Molybdenum						
Nickel	anr					
Potassium						
Selenium						
Silicon						
Silver						
Sodium						
Strontium						
Thallium						
Tin						
Titanium						
Vanadium						
Zinc	53.9	548	500	98.8	2.5	20

Associated samples MP2327: C10750-1

Results < IDL are shown as zero for calculation purposes
(*) Outside of QC limits
(N) Matrix Spike Rec. outside of QC limits
(anr) Analyte not requested

SPIKE BLANK AND LAB CONTROL SAMPLE SUMMARY

Login Number: C10750
Account: DECASM - Dysert Environmental
Project: El Camino Paving - Mountain View, CA

QC Batch ID: MP2327
Matrix Type: AQUEOUS

Methods: EPA 200.7
Units: ug/l

Prep Date:		04/29/10				04/29/10			
Metal	BSP Result	Spikelot MPIR1	% Rec	QC Limits	BSD Result	Spikelot MPIR1	% Rec	BSD RPD	QC Limit
Aluminum									
Antimony									
Arsenic									
Barium									
Beryllium									
Boron									
Cadmium	anr								
Calcium									
Chromium	anr								
Cobalt									
Copper	495	500	99.0	85-115	491	500	98.2	0.8	
Iron									
Lead	531	500	106.2	85-115	525	500	105.0	1.1	
Lithium									
Magnesium									
Manganese									
Molybdenum									
Nickel	anr								
Potassium									
Selenium									
Silicon									
Silver									
Sodium									
Strontium									
Thallium									
Tin									
Titanium									
Vanadium									
Zinc	511	500	102.2	85-115	505	500	101.0	1.2	

Associated samples MP2327: C10750-1

Results < IDL are shown as zero for calculation purposes
(*) Outside of QC limits
(anr) Analyte not requested

SERIAL DILUTION RESULTS SUMMARY

Login Number: C10750
Account: DECASM - Dysert Environmental
Project: El Camino Paving - Mountain View, CA

QC Batch ID: MP2327
Matrix Type: AQUEOUS

Methods: EPA 200.7
Units: ug/l

Prep Date: 04/29/10

Metal	C10745-1 Original	SDL 1:5	%DIF	QC Limits
Aluminum				
Antimony				
Arsenic				
Barium				
Beryllium				
Boron				
Cadmium	anr			
Calcium				
Chromium	anr			
Cobalt				
Copper	17.4	21.5	23.6 (a)	0-10
Iron				
Lead	3.90	0.00	100.0(a)	0-10
Lithium				
Magnesium				
Manganese				
Molybdenum				
Nickel	anr			
Potassium				
Selenium				
Silicon				
Silver				
Sodium				
Strontium				
Thallium				
Tin				
Titanium				
Vanadium				
Zinc	53.9	55.5	3.0	0-10

Associated samples MP2327: C10750-1

Results < IDL are shown as zero for calculation purposes
(*) Outside of QC limits
(anr) Analyte not requested
(a) Percent difference acceptable due to low initial sample concentration (< 50 times IDL).

POST DIGESTATE SPIKE SUMMARY

Login Number: C10750
Account: DECASM - Dysert Environmental
Project: El Camino Paving - Mountain View, CA

QC Batch ID: MP2327
Matrix Type: AQUEOUS

Methods: EPA 200.7
Units: ug/l

Prep Date: 04/29/10

Metal	Sample ml	Final ml	C10745-1 Raw	Corr.**	PS ug/l	Spike ml	Spike ug/ml	Spike ug/l	% Rec	QC Limits
Aluminum										
Antimony										
Arsenic										
Barium										
Beryllium										
Boron										
Cadmium										
Calcium										
Chromium										
Cobalt										
Copper										
Iron										
Lead										
Lithium										
Magnesium										
Manganese										
Molybdenum										
Nickel										
Potassium										
Selenium										
Silicon										
Silver										
Sodium										
Strontium										
Thallium										
Tin										
Titanium										
Vanadium										
Zinc	10	10.05	53.9	53.63184	543.2	0.05	100	497.5124	98.4	-

Associated samples MP2327: C10750-1

Results < IDL are shown as zero for calculation purposes
(*) Outside of QC limits
(**) Corr. sample result = Raw * (sample volume / final volume)
(anr) Analyte not requested

ACCUTEST LABORATORIES
C10750

Northern California
ACCUTEST Laboratories

IT'S ALL IN THE CHEMISTRY

924 San Rafael
02/19/10

Technical Report for

Dysert Environmental

El Camino Paving - Mountain View, CA

PERMIT 722 (PO#:1258)

Accutest Job Number: C9715

Sampling Date: 02/08/10

Report to:

City of Mountain View-Fire Department
100 Villa Street
Mountain View, CA 94041
Carrie.Sandahl@mountainview.gov; eric.anderson@mountainview.gov

ATTN: Carrie Sandahl

Total number of pages in report: 15

ACCREDITED IN ACCORDANCE WITH nelac

Test results contained within this data package meet the requirements of the National Environmental Laboratory Accreditation Conference and/or state specific certification programs as applicable.

Laurie Glantz-Murphy
Laboratory Director

Client Service contact: Diane Theesen 408-588-0200

Certifications: CA (08258CA)

This report shall not be reproduced, except in its entirety, without the written approval of Accutest Laboratories.
Test results relate only to samples analyzed.

Accutest Laboratories is the sole authority for authorizing edits or modifications to this document. Unauthorized modification of this report is strictly prohibited.

Sections: 1 2 3 4

Table of Contents

-1-

Section 1: Sample Summary 3
Section 2: Sample Results 4
2.1: C9715-1: PERMIT 722 5
Section 3: Misc. Forms 6
3.1: Chain of Custody 7
Section 4: Metals Analysis - QC Data Summaries 9
4.1: Prep QC MP2099: Cu,Pb,Zn 10

Accutest Laboratories

Sample Summary

Dysert Environmental

Job No: C9715

El Camino Paving - Mountain View, CA
Project No: PERMIT 722 (PO#:1258)

Sample Number	Collected Date	Time	By	Received	Matrix Code	Matrix Type	Client Sample ID
C9715-1	02/08/10	14:30	RV	02/09/10	AQ	Water	PERMIT 722

Sample Results

Report of Analysis

Accutest Laboratories

Report of Analysis

Client Sample ID:	PERMIT 722		
Lab Sample ID:	C9715-1	Date Sampled:	02/08/10
Matrix:	AQ - Water	Date Received:	02/09/10
		Percent Solids:	n/a
Project:	El Camino Paving - Mountain View, CA		

Total Metals Analysis

Analyte	Result	RL	MDL	Units	DF	Prep	Analyzed	By	Method	Prep Method
Copper	12.6	5.0	1.1	ug/l	1	02/16/10	02/18/10	HD	EPA 200.7 [1]	EPA 200.7 [2]
Lead	10.3	5.0	1.3	ug/l	1	02/16/10	02/18/10	HD	EPA 200.7 [1]	EPA 200.7 [2]
Zinc	139	10	1.1	ug/l	1	02/16/10	02/18/10	HD	EPA 200.7 [1]	EPA 200.7 [2]

(1) Instrument QC Batch: MA1089
(2) Prep QC Batch: MP2099

RL = Reporting Limit
MDL = Method Detection Limit

U = Indicates a result < MDL
J = Indicates a result >= MDL but < RL

Misc. Forms

Custody Documents and Other Forms

Includes the following where applicable:

- Chain of Custody

CHAIN OF CUSTODY / ANALYSIS REQUEST

DECAGM2288'

Attention	Carrie Sandahl	Phone	(650) 903-6224	Billing (if different)
Company Name	City of Mountain View Fire Dept.	Email	carrie.sandahl@mountainview.gov	Attn: Mark Dysert Dysert Environmental, Inc. P.O. Box 5608 San Mateo, CA 94402
Mailing Address		Mobile	(650) 903-6122	
City, State & Zip		P.O. No.	458	
Lab I.D.	C9715	Sampler/s	R Vasquez Richard Vasq	
Project Name	El Camino Paving Quarterly Wastewater Sampling	Project Location	El Camino Paving 924 San Rafael Avenue Mountain View, CA	Sampling Code =

Sample Matrix = Wastewater
Turn Around Time = 10 Day
Field pH =
Field Temp = N/A
Time Analyzed =

Sample ID:	Date:	Time:	No. of Containers	Sample Location Specified by City of Mountain View Fire Department	Sample Type	Sample Bottle Type	Sample Preservative	Time of Sample Preservation	Sample Stored in Iced Cooler	Were Sample Bottle/s Custody Sealed		Grab Sample for City of Mountain View Fire Department	Disposable Bailer Used	Total Copper (Cu) by EPA 200.7	Total Lead (Pb) by EPA 200.7	Total Zinc (Zn) by EPA 200.7	Total Nickel (Ni) by EPA 200.7	
Permit 722	2-8-10	1430	1	YES	AQ GRAB	250mL POLY	HNO3	SAME AS SAMPLE TIME	NO YES	NO		X		X	X	X		

Relinquished by	Received by	Time 1530	Date 2-8-10
Relinquished by FEDEX	Received by	Time 0820	Date 2-9-10
Relinquished by	Received by	Time 0840	Date 2/9/10
Relinquished by	Received by	Time 10:13	Date 02/09/10

Additional Mailing Instructions:

cc: eric.anderson@mountainview.gov

Lab Notes: 250mL poly (no HNO3) pH<2

Site Notes:

Sample Temperature Upon Receipt in Lab = 2.4+0.4 = 2.8°C

Sample/s Collected by Dysert Environmental, Inc.
Tel: (650) 799-9204
Fax: (650) 357-0123

C9715: Chain of Custody
Page 1 of 2

ACCUTEST
C9715

Accutest Laboratories Northern California
Sample Receiving Check List

Job#: C9715
Sample Control Rep. Initial: EK

DECASM2288

Review Chain of Custody Chain of Custody is to be complete and legible.

- ☑ Are these regulatory (~~NPDES~~) samples? CWA — (Yes) / No
- ☑ Is pH requested? — Yes / (No)
  - ☑ Was Client informed that hold time is 15 min? N/A — Yes / No
  - If yes, did Client consent to continue? N/A
- ☑ Are sample within hold time? — (Yes) / No
  - Are sample in danger of exceeding hold-time — Yes / (No)
- ☑ Existing Client? (Yes) / No — Existing Project? (Yes) / No
  - If No: Is Report to info complete and legible, including;
    - ☐ deliverable ☐ Name ☐ Address ☐ phone ☐ e-mail
    - Is Bill to info complete and legible, including;
    - ☐ PO# ☐ Credit card ☐ Contact address ☐ phone ☐ e-mail
    - Is Contact and/or Project Manager identified, including;
    - ☐ phone ☐ e-mail
- ☑ Project name / number ☐ Special requirements? — (Yes) / No
- ☑ Sample IDs / date & time of collection provided? — (Yes) / No
- ☑ Is Matrix listed and correct? — (Yes) / No
- ☑ Analyses listed we do or client has authorized a subcontract? — (Yes) / No
- ☑ Chain is signed and dated by both client and sample custodian? — (Yes) / No
- ☑ TAT requested available? (Yes) / No — Approved by PM

Review Coolers:

- ☑ Were Coolers temperatures measured at ≤6°C? Cooler # 1 Temp 2.8 °C
  - If cooler is outside the ≤6°C; note down below the affected bottles in that cooler
  - Note that ANC does NOT accept evidentiary samples. (We do not lock refrigerators)
- ☑ Shipment Received Method Accutest courier
- ☑ Custody Seals: N/A Present: Yes / (No) If Yes; Unbroken: Yes / No

Review of Sample Bottles: If you answer no, explain to the side

- ☑ Chain matches bottle labels? (Yes) / No — ☑ Sample bottle intact? (Yes) / No
- ☑ Is there enough sample volume in proper bottle for requested analyses? (Yes) / No
- ☑ Proper Preservatives? (Yes) / No Check pH on preserved samples except 1664, 625, 8270 and VOAs. 250mL poly (w/HNO3)
- ☑ Headspace-VOAs? Greater than 6mm in diameter Yes / No
  N/A List sample ID and affected container

Client Sample ID	pH Check	Other Comments/~~Issues~~
-1	pH<2	250mL poly (w/HNO3) 200.7 - metals

Non-Compliance issues and discrepancies on the COC are forwarded to Project Management

Metals Analysis

QC Data Summaries

Includes the following where applicable:

- Method Blank Summaries
- Matrix Spike and Duplicate Summaries
- Blank Spike and Lab Control Sample Summaries
- Serial Dilution Summaries

BLANK RESULTS SUMMARY
Part 2 - Method Blanks

Login Number: C9715
Account: DECASM - Dysert Environmental
Project: El Camino Paving - Mountain View, CA

QC Batch ID: MP2099
Matrix Type: AQUEOUS

Methods: EPA 200.7
Units: ug/l

Prep Date: 02/16/10

Metal	RL	IDL	MDL	MB raw	final
Aluminum	50	14	21		
Antimony	10	6.9	5.3		
Arsenic	10	4.4	3.1		
Barium	5.0	.6	.7		
Beryllium	5.0	.1	.2		
Boron	50	8.6	11		
Cadmium	2.0	.3	.3		
Calcium	50	29	12		
Chromium	5.0	.4	.6		
Cobalt	5.0	.4	.4		
Copper	5.0	.8	1.1	-0.10	<5.0
Iron	50	2.6	18		
Lead	5.0	3.3	1.3	-3.7	<5.0
Lithium	10	2.2	2.5		
Magnesium	50	9.6	13		
Manganese	5.0	.1	.2		
Molybdenum	5.0	1.3	1		
Nickel	5.0	.8	.5		
Potassium	500	58	60		
Selenium	20	14	12		
Silicon	50	3.4	5.3		
Silver	5.0	.9	.7		
Sodium	100	15	13		
Strontium	10	.3	2.4		
Thallium	20	6.5	6.4		
Tin	50	2.3	2		
Titanium	2.0	.2	.2		
Vanadium	5.0	.7	.5		
Zinc	10	.9	1.1	-1.9	<10

Associated samples MP2099: C9715-1

Results < IDL are shown as zero for calculation purposes
(*) Outside of QC limits
(anr) Analyte not requested

MATRIX SPIKE AND DUPLICATE RESULTS SUMMARY

Login Number: C9715
Account: DECASM - Dysert Environmental
Project: El Camino Paving - Mountain View, CA

QC Batch ID: MP2099
Matrix Type: AQUEOUS

Methods: EPA 200.7
Units: ug/l

Prep Date: 02/16/10

Metal	C9780-1 Original	MS	Spikelot MPIR1	% Rec	QC Limits
Aluminum					
Antimony					
Arsenic					
Barium					
Beryllium					
Boron					
Cadmium	anr				
Calcium					
Chromium	anr				
Cobalt					
Copper	185	759	500	114.8	70-130
Iron					
Lead	0.0	536	500	107.2	70-130
Lithium					
Magnesium					
Manganese					
Molybdenum					
Nickel	anr				
Potassium					
Selenium					
Silicon					
Silver	anr				
Sodium					
Strontium					
Thallium					
Tin					
Titanium					
Vanadium					
Zinc	21.9	567	500	109.0	70-130

Associated samples MP2099: C9715-1

Results < IDL are shown as zero for calculation purposes
(*) Outside of QC limits
(N) Matrix Spike Rec. outside of QC limits
(anr) Analyte not requested

MATRIX SPIKE AND DUPLICATE RESULTS SUMMARY

Login Number: C9715
Account: DECASM - Dysert Environmental
Project: El Camino Paving - Mountain View, CA

QC Batch ID: MP2099
Matrix Type: AQUEOUS

Methods: EPA 200.7
Units: ug/l

Prep Date: 02/16/10

Metal	C9780-1 Original	MSD	Spikelot MPIR1	% Rec	MSD RPD	QC Limit
Aluminum						
Antimony						
Arsenic						
Barium						
Beryllium						
Boron						
Cadmium	anr					
Calcium						
Chromium	anr					
Cobalt						
Copper	185	752	500	113.4	0.9	20
Iron						
Lead	0.0	531	500	106.2	0.9	20
Lithium						
Magnesium						
Manganese						
Molybdenum						
Nickel	anr					
Potassium						
Selenium						
Silicon						
Silver	anr					
Sodium						
Strontium						
Thallium						
Tin						
Titanium						
Vanadium						
Zinc	21.9	559	500	107.4	1.4	20

Associated samples MP2099: C9715-1

Results < IDL are shown as zero for calculation purposes
(*) Outside of QC limits
(N) Matrix Spike Rec. outside of QC limits
(anr) Analyte not requested

SPIKE BLANK AND LAB CONTROL SAMPLE SUMMARY

Login Number: C9715
Account: DECASM - Dysert Environmental
Project: El Camino Paving - Mountain View, CA

QC Batch ID: MP2099
Matrix Type: AQUEOUS

Methods: EPA 200.7
Units: ug/l

Prep Date:		02/16/10				02/16/10			
Metal	BSP Result	Spikelot MPIR1	% Rec	QC Limits	BSD Result	Spikelot MPIR1	% Rec	BSD RPD	QC Limit
Aluminum									
Antimony									
Arsenic									
Barium									
Beryllium									
Boron									
Cadmium	anr								
Calcium									
Chromium	anr								
Cobalt									
Copper	481	500	96.2	85-115	486	500	97.2	1.0	
Iron									
Lead	514	500	102.8	85-115	517	500	103.4	0.6	
Lithium									
Magnesium									
Manganese									
Molybdenum									
Nickel	anr								
Potassium									
Selenium									
Silicon									
Silver	anr								
Sodium									
Strontium									
Thallium									
Tin									
Titanium									
Vanadium									
Zinc	496	500	99.2	85-115	498	500	99.6	0.4	

Associated samples MP2099: C9715-1

Results < IDL are shown as zero for calculation purposes
(*) Outside of QC limits
(anr) Analyte not requested

SERIAL DILUTION RESULTS SUMMARY

Login Number: C9715
Account: DECASM - Dysert Environmental
Project: El Camino Paving - Mountain View, CA

QC Batch ID: MP2099
Matrix Type: AQUEOUS

Methods: EPA 200.7
Units: ug/l

Prep Date: 02/16/10

Metal	C9780-1 Original	SDL 1:5	%DIF	QC Limits
Aluminum				
Antimony				
Arsenic				
Barium				
Beryllium				
Boron				
Cadmium	anr			
Calcium				
Chromium	anr			
Cobalt				
Copper	185	179	3.0	0-10
Iron				
Lead	0.00	0.00	NC	0-10
Lithium				
Magnesium				
Manganese				
Molybdenum				
Nickel	anr			
Potassium				
Selenium				
Silicon				
Silver	anr			
Sodium				
Strontium				
Thallium				
Tin				
Titanium				
Vanadium				
Zinc	21.9	15.5	29.2 (a)	0-10

Associated samples MP2099: C9715-1

Results < IDL are shown as zero for calculation purposes
(*) Outside of QC limits
(anr) Analyte not requested
(a) Percent difference acceptable due to low initial sample concentration (< 50 times IDL).

POST DIGESTATE SPIKE SUMMARY

Login Number: C9715
Account: DECASM - Dysert Environmental
Project: El Camino Paving - Mountain View, CA

QC Batch ID: MP2099
Matrix Type: AQUEOUS

Methods: EPA 200.7
Units: ug/l

Prep Date: 02/16/10

Metal	Sample ml	Final ml	C9780-1 Raw	Corr.**	PS ug/l	Spike ml	Spike ug/ml	Spike ug/l	% Rec	QC Limits
Aluminum										
Antimony										
Arsenic										
Barium										
Beryllium										
Boron										
Cadmium										
Calcium										
Chromium										
Cobalt										
Copper	10	10.05	184.6	183.6816	726.9	0.05	100	497.5124	109.2	-
Iron										
Lead	10	10.05	0	0	513.2	0.05	100	497.5124	103.2	-
Lithium										
Magnesium										
Manganese										
Molybdenum										
Nickel										
Potassium										
Selenium										
Silicon										
Silver										
Sodium										
Strontium										
Thallium										
Tin										
Titanium										
Vanadium										
Zinc	10	10.05	21.9	21.79104	540.5	0.05	100	497.5124	104.3	-

Associated samples MP2099: C9715-1

Results < IDL are shown as zero for calculation purposes
(*) Outside of QC limits
(**) Corr. sample result = Raw * (sample volume / final volume)
(anr) Analyte not requested

ACCUTEST LABORATORIES
C9715

Northern California
ACCUTEST
Laboratories

IT'S ALL IN THE CHEMISTRY

12/29/09

Technical Report for

Dysert Environmental

El Camino Paving - Mountain View, CA

PERMIT 722 (PO#:1140)

Accutest Job Number: C8938

Sampling Date: 12/18/09

Report to:

City of Mountain View-Fire Department
100 Villa Street
Mountain View, CA 94041
Carrie.Sandahl@mountainview.gov; eric.anderson@mountainview.gov

ATTN: Carrie Sandahl

Total number of pages in report: 15

ACCREDITED IN ACCORDANCE WITH nelac

Test results contained within this data package meet the requirements of the National Environmental Laboratory Accreditation Conference and/or state specific certification programs as applicable.

Laurie Glantz-Murphy
Laboratory Director

Client Service contact: Diane Theesen 408-588-0200

Certifications: CA (08258CA)

This report shall not be reproduced, except in its entirety, without the written approval of Accutest Laboratories.

Test results relate only to samples analyzed.

Accutest Laboratories is the sole authority for authorizing edits or modifications to this document. Unauthorized modification of this report is strictly prohibited.

Table of Contents

Sections: 1 2 3 4

Section 1: Sample Summary **3**
Section 2: Sample Results **4**
2.1: C8938-1: PERMIT 722 5
Section 3: Misc. Forms 6
3.1: Chain of Custody 7
Section 4: Metals Analysis - QC Data Summaries **9**
4.1: Prep QC MP1941: Cu,Pb,Zn 10

Sample Summary

Dysert Environmental

Job No: C8938

El Camino Paving - Mountain View, CA
Project No: PERMIT 722 (PO#:1140)

Sample Number	Collected Date	Time	By	Received	Matrix Code	Matrix Type	Client Sample ID
C8938-1	12/18/09	14:12	RV	12/21/09	AQ	Water	PERMIT 722

Sample Results

Report of Analysis

Accutest Laboratories

Report of Analysis

Client Sample ID:	PERMIT 722		
Lab Sample ID:	C8938-1	Date Sampled:	12/18/09
Matrix:	AQ - Water	Date Received:	12/21/09
		Percent Solids:	n/a
Project:	El Camino Paving - Mountain View, CA		

Total Metals Analysis

Analyte	Result	RL	MDL	Units	DF	Prep	Analyzed By	Method	Prep Method
Copper	9.4	5.0	1.1	ug/l	1	12/23/09	12/23/09 CT	EPA 200.7 [1]	EPA 200.7 [2]
Lead	1.3 U	5.0	1.3	ug/l	1	12/23/09	12/23/09 CT	EPA 200.7 [1]	EPA 200.7 [2]
Zinc	100	10	1.1	ug/l	1	12/23/09	12/23/09 CT	EPA 200.7 [1]	EPA 200.7 [2]

(1) Instrument QC Batch: MA1013
(2) Prep QC Batch: MP1941

RL = Reporting Limit
MDL = Method Detection Limit

U = Indicates a result < MDL
J = Indicates a result > = MDL but < RL

Misc. Forms

Custody Documents and Other Forms

Includes the following where applicable:

- Chain of Custody

CHAIN OF CUSTODY / ANALYSIS REQUEST

"DECASM2288"

Attention	Carrie Sandahl	Phone	(650) 903-6224	*Billing (if different)*
Company Name	City of Mountain View Fire Dept.	Email	carrie.sandahl@mountainview.gov	
Mailing Address		Mobile	(650) 903-6122	*Attn: Mark Dysert* *Dysert Environmental, Inc.* *P.O. Box 5608* *San Mateo, CA 94402*
City, State & Zip		P.O. No.	1140	
Lab I.D.	C8938	Sampler/s	L. Vasquez, Richard Vasq	
Project Name	El Camino Paving Quarterly Wastewater Sampling	Project Location	El Camino Paving 924 San Rafael Avenue Mountain View, CA	Sampling Code =

Sample Matrix = Wastewater
Turn Around Time = ~~10 Day~~ 5DAY
Field pH =
Field Temp =
Time Analyzed =

Sample ID:	Date:	Time:	No. of Containers	Sample Location Specified by City of Mountain View Fire Department	Sample Type	Sample Bottle Type	Sample Preservative	Time of Sample Preservation	Sample Stored in Iced Cooler	Were Sample Bottle/s Custody Sealed		Grab Sample for City of Mountain View Fire Department	Disposable Bailer Used	Total Copper (Cu) by EPA 200.7	Total Lead (Pb) by EPA 200.7	Total Zinc (Zn) by EPA 200.7	Total Nickel (Ni) by EPA 200.7	
-1 Permit 722	12-18-09	1412	1	YES	AQ GRAB	250mL POLY	HNO3	SAME AS SAMPLE TIME	NO	NO		X		X	X	X		

Relinquished by	Received by FEDEX	Time 1630	Date 12-18-09
Relinquished by	Received by	Time 0900	Date 12-21-09
Relinquished by	Received by	Time 12:38	Date 12/21/09
Relinquished by	Received by	Time	Date

Additional Mailing Instructions:

cc: eric.anderson@mountainview.gov

Lab Notes:

Sample Temperature Upon Receipt in Lab = 6.5 + 0.4 = 6.9°C

Site Notes:

Sample/s Collected by Dysert Environmental, Inc.
Tel: (650) 799-9204
Fax: (650) 357-0123

C8938: Chain of Custody
Page 1 of 2

Accutest Laboratories Northern California
Sample Receiving Check List

Job# : C8938
Sample Control Rep. Initial: EK

Review Chain of Custody Chain of Custody is to be complete and legible.

- ☑ Are these regulatory (NPDES) samples? CWA — (Yes) / No
- ☑ Is pH requested? — Yes / (No)
  - ☐ Was Client informed that hold time is 15 min? — Yes / No
  - If yes, did Client consent to continue? N/A
- ☑ Are sample within hold time? — (Yes) / No
  - Are sample in danger of exceeding hold-time — Yes / (No)
- ☑ Existing Client? (Yes) / No Existing Project? — (Yes) / No
  - If No: Is Report to Info complete and legible, including;
    - ☐ deliverable ☐ Name ☐ Address ☐ phone ☐ e-mail
    - Is Bill to info complete and legible, including;
    - ☐ PO# ☐ Credit card ☐ Contact ☐address ☐ phone ☐ e-mail
    - Is Contact and/or Project Manager identified, including;
    - ☐ phone ☐ e-mail
- ☑ Project name / number ☐ ~~Special requirements?~~ — (Yes) / No
- ☑ Sample IDs / date & time of collection provided? — (Yes) / No
- ☑ Is Matrix listed and correct? — (Yes) / No
- ☑ Analyses listed we do or client has authorized a subcontract? — (Yes) / No
- ☑ Chain is signed and dated by both client and sample custodian? — (Yes) / No
- ☑ TAT requested available? (Yes) / No Approved by EK

Review Coolers: Samples delivered on Ice

- ☑ Were Coolers temperatures measured at ≤6°C? Cooler # 1 Temp 6.9 °C
  - If cooler is outside the ≤6°C; note down below the affected bottles in that cooler
  - Note that ANC does NOT accept evidentiary samples. (We do not lock refrigerators)
- ☑ Shipment Received Method Walk In (Desert Environmental)
- ☑ Custody Seals: N/A Present: Yes / (No) If Yes; Unbroken: Yes / No

Review of Sample Bottles: If you answer no, explain to the side

- ☑ Chain matches bottle labels? (Yes) / No ☑ Sample bottle intact? (Yes) / No
- ☑ Is there enough sample volume in proper bottle for requested analyses? (Yes) / No
- ☑ Proper Preservatives? (Yes) / No Check pH on preserved samples except 1664, 625, 8270 and VOAs.
- ☐ Headspace-VOAs? Greater than 6mm in diameter Yes / No
  N/A List sample ID and affected container

DECASM2288

Client Sample ID	pH Check	Other Comments/Issues
-1	pH<2	250mL poly | HNO_3 ; 200.7 - MET

Non-Compliance issues and discrepancies on the COC are forwarded to Project Management

\\anc-srv-file1\Entech-Data\Laboratory\Sample_Control\Form_Sample Receipt Checklist_Rev0.doc

C8938: Chain of Custody
Page 2 of 2

4

Metals Analysis

QC Data Summaries

Includes the following where applicable:

- Method Blank Summaries
- Matrix Spike and Duplicate Summaries
- Blank Spike and Lab Control Sample Summaries
- Serial Dilution Summaries

BLANK RESULTS SUMMARY
Part 2 - Method Blanks

Login Number: C8938
Account: DECASM - Dysert Environmental
Project: El Camino Paving - Mountain View, CA

QC Batch ID: MP1941
Matrix Type: AQUEOUS

Methods: EPA 200.7
Units: ug/l

Prep Date: 12/23/09

Metal	RL	IDL	MDL	MB raw	final
Aluminum	50	14	21		
Antimony	10	6.9	5.3		
Arsenic	10	4.4	3.1		
Barium	5.0	.6	.7		
Beryllium	5.0	.1	.2		
Boron	50	8.6	11		
Cadmium	2.0	.3	.3		
Calcium	50	29	12		
Chromium	5.0	.4	.6		
Cobalt	5.0	.4	.4		
Copper	5.0	.8	1.1	-0.20	<5.0
Iron	50	2.6	18		
Lead	5.0	3.3	1.3	2.4	<5.0
Lithium	10	2.2	2.5		
Magnesium	50	9.6	13		
Manganese	5.0	.1	.2		
Molybdenum	5.0	1.3	1		
Nickel	5.0	.8	.5		
Potassium	500	58	60		
Selenium	20	14	12		
Silicon	50	3.4	5.3		
Silver	5.0	.9	.7		
Sodium	100	15	13		
Strontium	10	.3	2.4		
Thallium	20	6.5	6.4		
Tin	50	2.3	2		
Titanium	2.0	.2	.2		
Vanadium	5.0	.7	.5		
Zinc	10	.9	1.1	1.1	<10

Associated samples MP1941: C8938-1

Results < IDL are shown as zero for calculation purposes
(*) Outside of QC limits
(anr) Analyte not requested

MATRIX SPIKE AND DUPLICATE RESULTS SUMMARY

Login Number: C8938
Account: DECASM - Dysert Environmental
Project: El Camino Paving - Mountain View, CA

QC Batch ID: MP1941
Matrix Type: AQUEOUS

Methods: EPA 200.7
Units: ug/l

Prep Date: 12/23/09

Metal	C8940-1 Original	MS	Spikelot MPIR1	% Rec.	QC Limits
Aluminum					
Antimony					
Arsenic					
Barium					
Beryllium					
Boron					
Cadmium					
Calcium					
Chromium					
Cobalt					
Copper	10.6	481	500	94.1	70-130
Iron					
Lead	0.0	480	500	96.0	70-130
Lithium					
Magnesium					
Manganese					
Molybdenum					
Nickel	anr				
Potassium					
Selenium					
Silicon					
Silver					
Sodium					
Strontium					
Thallium					
Tin					
Titanium					
Vanadium					
Zinc	104	586	500	96.4	70-130

Associated samples MP1941: C8938-1

Results < IDL are shown as zero for calculation purposes
(*) Outside of QC limits
(N) Matrix Spike Rec. outside of QC limits
(anr) Analyte not requested

MATRIX SPIKE AND DUPLICATE RESULTS SUMMARY

Login Number: C8938
Account: DECASM - Dysert Environmental
Project: El Camino Paving - Mountain View, CA

QC Batch ID: MP1941
Matrix Type: AQUEOUS

Methods: EPA 200.7
Units: ug/l

Prep Date: 12/23/09

Metal	C8940-1 Original	MSD	Spikelot MPIR1	% Rec	MSD RPD	QC Limit
Aluminum						
Antimony						
Arsenic						
Barium						
Beryllium						
Boron						
Cadmium						
Calcium						
Chromium						
Cobalt						
Copper	10.6	477	500	93.3	0.8	20
Iron						
Lead	0.0	488	500	97.6	1.7	20
Lithium						
Magnesium						
Manganese						
Molybdenum						
Nickel	anr					
Potassium						
Selenium						
Silicon						
Silver						
Sodium						
Strontium						
Thallium						
Tin						
Titanium						
Vanadium						
Zinc	104	597	500	98.6	1.9	20

Associated samples MP1941: C8938-1

Results < IDL are shown as zero for calculation purposes
(*) Outside of QC limits
(N) Matrix Spike Rec. outside of QC limits
(anr) Analyte not requested

SPIKE BLANK AND LAB CONTROL SAMPLE SUMMARY

Login Number: C8938
Account: DECASM - Dysert Environmental
Project: El Camino Paving - Mountain View, CA

QC Batch ID: MP1941
Matrix Type: AQUEOUS

Methods: EPA 200.7
Units: ug/l

Prep Date: 12/23/09 12/23/09

Metal	BSP Result	Spikelot MPIR1	% Rec	QC Limits	BSD Result	Spikelot MPIR1	% Rec	BSD RPD	QC Limit
Aluminum									
Antimony									
Arsenic									
Barium									
Beryllium									
Boron									
Cadmium									
Calcium									
Chromium									
Cobalt									
Copper	469	500	93.8	85-115	473	500	94.6	0.8	
Iron									
Lead	491	500	98.2	85-115	499	500	99.8	1.6	
Lithium									
Magnesium									
Manganese									
Molybdenum									
Nickel	anr								
Potassium									
Selenium									
Silicon									
Silver									
Sodium									
Strontium									
Thallium									
Tin									
Titanium									
Vanadium									
Zinc	487	500	97.4	85-115	492	500	98.4	1.0	

Associated samples MP1941: C8938-1

Results < IDL are shown as zero for calculation purposes
(*) Outside of QC limits
(anr) Analyte not requested

SERIAL DILUTION RESULTS SUMMARY

Login Number: C8938
Account: DECASM - Dysert Environmental
Project: El Camino Paving - Mountain View, CA

QC Batch ID: MP1941
Matrix Type: AQUEOUS

Methods: EPA 200.7
Units: ug/l

Prep Date: 12/23/09

Metal	C8940-1 Original	SDL 1:5	%DIF	QC Limits
Aluminum				
Antimony				
Arsenic				
Barium				
Beryllium				
Boron				
Cadmium				
Calcium				
Chromium				
Cobalt				
Copper	10.6	12.0	13.2 (a)	0-10
Iron				
Lead	0.00	0.00	NC	0-10
Lithium				
Magnesium				
Manganese				
Molybdenum				
Nickel	anr			
Potassium				
Selenium				
Silicon				
Silver				
Sodium				
Strontium				
Thallium				
Tin				
Titanium				
Vanadium				
Zinc	104	108	3.9	0-10

Associated samples MP1941: C8938-1

Results < IDL are shown as zero for calculation purposes
(*) Outside of QC limits
(anr) Analyte not requested
(a) Percent difference acceptable due to low initial sample concentration (< 50 times IDL).

POST DIGESTATE SPIKE SUMMARY

Login Number: C8938
Account: DECASM - Dysert Environmental
Project: El Camino Paving - Mountain View, CA

QC Batch ID: MP1941
Matrix Type: AQUEOUS

Methods: EPA 200.7
Units: ug/l

Prep Date: 12/23/09

Metal	Sample ml	Final ml	C8940-1 Raw	Corr.**	PS ug/l	Spike ml	Spike ug/ml	Spike ug/l	% Rec	QC Limits
Aluminum										
Antimony										
Arsenic										
Barium										
Beryllium										
Boron										
Cadmium										
Calcium										
Chromium										
Cobalt										
Copper	10	10.1	10.6	10.49505	476.2	0.05	100	495.0495	94.1	-
Iron										
Lead	10	10.1	0	0	480.4	0.05	100	495.0495	97.0	-
Lithium										
Magnesium										
Manganese										
Molybdenum										
Nickel										
Potassium										
Selenium										
Silicon										
Silver										
Sodium										
Strontium										
Thallium										
Tin										
Titanium										
Vanadium										
Zinc	10	10.1	103.9	102.8713	588.3	0.05	100	495.0495	98.1	-

Associated samples MP1941: C8938-1

Results < IDL are shown as zero for calculation purposes
(*) Outside of QC limits
(**) Corr. sample result = Raw * (sample volume / final volume)
(anr) Analyte not requested

Northern California
ACCUTEST Laboratories

IT'S ALL IN THE CHEMISTRY

09/25/09

Technical Report for

Dysert Environmental

El Camino Paving - Mountain View, CA

PO#:0913

Accutest Job Number: C7554

Sampling Date: 09/21/09



Report to:

City of Mountain View-Fire Department
100 Villa Street
Mountain View, CA 94041
Carrie.Sandahl@mountainview.gov; eric.anderson@mountainview.gov

ATTN: Carrie Sandahl

Total number of pages in report: 13

ACCREDITED IN ACCORDANCE WITH nelac

Test results contained within this data package meet the requirements of the National Environmental Laboratory Accreditation Conference and/or state specific certification programs as applicable.

Laurie Glantz-Murphy
Laboratory Director

Client Service contact: Diane Theesen 408-588-0200

Certifications: CA (08258CA)

This report shall not be reproduced, except in its entirety, without the written approval of Accutest Laboratories.
Test results relate only to samples analyzed.

Accutest Laboratories is the sole authority for authorizing edits or modifications to this document. Unauthorized modification of this report is strictly prohibited.

Table of Contents

Sections: 1 2 3 4

Section 1: Sample Summary 3
Section 2: Sample Results 4
2.1: C7554-1: PERMIT 722 5
Section 3: Misc. Forms 6
3.1: Chain of Custody 7
Section 4: Metals Analysis - QC Data Summaries 8
4.1: Prep QC MP1621: Cu,Pb,Zn 9

Sample Summary

Dysert Environmental

Job No: C7554

El Camino Paving - Mountain View, CA
Project No: PO#:0913

Sample Number	Collected Date	Time	By	Received	Matrix Code	Matrix Type	Client Sample ID
C7554-1	09/21/09	14:20	RV	09/22/09	AQ	Water	PERMIT 722

Sample Results

Report of Analysis

Accutest Laboratories

Report of Analysis

Client Sample ID:	PERMIT 722		
Lab Sample ID:	C7554-1	Date Sampled:	09/21/09
Matrix:	AQ - Water	Date Received:	09/22/09
		Percent Solids:	n/a
Project:	El Camino Paving - Mountain View, CA		

Total Metals Analysis

Analyte	Result	RL	MDL	Units	DF	Prep	Analyzed By	Method	Prep Method
Copper	6.0	5.0	1.1	ug/l	1	09/24/09	09/24/09 CT	EPA 200.7 [1]	EPA 200.7 [2]
Lead	1.3 U	5.0	1.3	ug/l	1	09/24/09	09/24/09 CT	EPA 200.7 [1]	EPA 200.7 [2]
Zinc	27.4	10	1.1	ug/l	1	09/24/09	09/24/09 CT	EPA 200.7 [1]	EPA 200.7 [2]

(1) Instrument QC Batch: MA869
(2) Prep QC Batch: MP1621

RL = Reporting Limit
MDL = Method Detection Limit

U = Indicates a result < MDL
J = Indicates a result >= MDL but < RL

Misc. Forms

Custody Documents and Other Forms

Includes the following where applicable:

- Chain of Custody

CHAIN OF CUSTODY / ANALYSIS REQUEST

"DECASM2288"

Attention	Carrie Sandahl	Phone	(650) 903-6224	*Billing (if different)*
Company Name	City of Mountain View Fire Dept.	Email	carrie.sandahl@mountainview.gov	
Mailing Address		Mobile	(650) 903-6122	*Attn: Mark Dysert* *Dysert Environmental, Inc.* *P.O. Box 5608* *San Mateo, CA 94402*
City, State & Zip		P.O. No.	0913	
Lab I.D.	C7554	Sampler/s	R. Vasquez, Carrie Sandahl	
Project Name	El Camino Paving Quarterly Wastewater Sampling	Project Location	El Camino Paving 924 San Rafael Avenue Mountain View, CA	Sampling Code =

Sample Matrix = Wastewater
Turn Around Time = ~~10~~ 5 Day
Field pH =
Field Temp =
Time Analyzed =

Sample ID:	Date:	Time:	No. of Containers	Sample Location Specified by City of Mountain View Fire Department	Sample Type	Sample Bottle Type	Sample Preservative	Time of Sample Preservation	Sample Stored in Iced Cooler	Were Sample Bottle/s Custody Sealed		Grab Sample for City of Mountain View Fire Department	Disposable Bailer Used	Total Copper (Cu) by EPA 200.7	Total Lead (Pb) by EPA 200.7	Total Zinc (Zn) by EPA 200.7	Total Nickel (Ni) by EPA 200.7	
-1 Permit 722	9-21-09	1420	1	YES	AQ GRAB	250mL POLY	HNO3	SAME AS SAMPLE TIME	NO	NO		X		X	X	X		

Relinquished by	Received by FEDEX	Time 1700	Date 9-21-09
Relinquished by FEDEX	Received by	Time 14:50	Date 9-22-09
Relinquished by	Received by	Time	Date
Relinquished by	Received by	Time	Date

Additional Mailing Instructions:
cc: eric.anderson@mountainview.gov

Lab Notes: 250mL poly (w/HNO3) pH<2

Sample Temperature Upon Receipt in Lab = 15.1°C

Site Notes:

Sample/s Collected by Dysert Environmental, Inc.
Tel: (650) 799-9204
Fax: (650) 357-0123

C7554: Chain of Custody
Page 1 of 1

ACCUTEST. C7554 Laboratories

Metals Analysis

QC Data Summaries

Includes the following where applicable:

- Method Blank Summaries
- Matrix Spike and Duplicate Summaries
- Blank Spike and Lab Control Sample Summaries
- Serial Dilution Summaries

BLANK RESULTS SUMMARY
Part 2 - Method Blanks

Login Number: C7554
Account: DECASM - Dysert Environmental
Project: El Camino Paving - Mountain View, CA

QC Batch ID: MP1621
Matrix Type: AQUEOUS

Methods: EPA 200.7
Units: ug/l

Prep Date: 09/24/09

Metal	RL	IDL	MDL	MB raw	final
Aluminum	50	14	21		
Antimony	10	6.9	5.3		
Arsenic	10	4.4	3.1		
Barium	5.0	.6	.7		
Beryllium	5.0	.1	.2		
Boron	50	8.6	11		
Cadmium	2.0	.3	.3		
Calcium	50	29	12		
Chromium	5.0	.4	.6		
Cobalt	5.0	.4	.4		
Copper	5.0	.8	1.1	0.0	<5.0
Iron	50	2.6	18		
Lead	5.0	3.3	1.3	2.2	<5.0
Lithium	10	2.2	2.5		
Magnesium	50	9.6	13		
Manganese	5.0	.1	.2		
Molybdenum	5.0	1.3	1		
Nickel	5.0	.8	.5		
Potassium	500	58	60		
Selenium	20	14	12		
Silicon	50	3.4	5.3		
Silver	5.0	.9	.7		
Sodium	100	15	13		
Strontium	10	.3	2.4		
Thallium	20	6.5	6.4		
Tin	50	2.3	2		
Titanium	2.0	.2	.2		
Vanadium	5.0	.7	.5		
Zinc	10	.9	1.1	1.5	<10

Associated samples MP1621: C7554-1

Results < IDL are shown as zero for calculation purposes
(*) Outside of QC limits
(anr) Analyte not requested

MATRIX SPIKE AND DUPLICATE RESULTS SUMMARY

Login Number: C7554
Account: DECASM - Dysert Environmental
Project: El Camino Paving - Mountain View, CA

QC Batch ID: MP1621
Matrix Type: AQUEOUS

Methods: EPA 200.7
Units: ug/l

Prep Date: 09/24/09

Metal	C7552-1 Original	MS	Spikelot MPIR1	% Rec	QC Limits
Aluminum					
Antimony					
Arsenic					
Barium					
Beryllium					
Boron					
Cadmium					
Calcium					
Chromium					
Cobalt					
Copper	78.0	581	500	100.6	70-130
Iron					
Lead	0.0	502	500	100.4	70-130
Lithium					
Magnesium					
Manganese					
Molybdenum					
Nickel					
Potassium					
Selenium					
Silicon					
Silver					
Sodium					
Strontium					
Thallium					
Tin					
Titanium					
Vanadium					
Zinc	273	770	500	99.4	70-130

Associated samples MP1621: C7554-1

Results < IDL are shown as zero for calculation purposes
(*) Outside of QC limits
(N) Matrix Spike Rec. outside of QC limits
(anr) Analyte not requested

MATRIX SPIKE AND DUPLICATE RESULTS SUMMARY

Login Number: C7554
Account: DECASM - Dysert Environmental
Project: El Camino Paving - Mountain View, CA

QC Batch ID: MP1621
Matrix Type: AQUEOUS

Methods: EPA 200.7
Units: ug/l

Prep Date: 09/24/09

Metal	C7552-1 Original	MSD	Spikelot MPIR1	% Rec	MSD RPD	QC Limit
Aluminum						
Antimony						
Arsenic						
Barium						
Beryllium						
Boron						
Cadmium						
Calcium						
Chromium						
Cobalt						
Copper	78.0	589	500	102.2	1.4	20
Iron						
Lead	0.0	504	500	100.8	0.4	20
Lithium						
Magnesium						
Manganese						
Molybdenum						
Nickel						
Potassium						
Selenium						
Silicon						
Silver						
Sodium						
Strontium						
Thallium						
Tin						
Titanium						
Vanadium						
Zinc	273	783	500	102.0	1.7	20

Associated samples MP1621: C7554-1

Results < IDL are shown as zero for calculation purposes
(*) Outside of QC limits
(N) Matrix Spike Rec. outside of QC limits
(anr) Analyte not requested

SPIKE BLANK AND LAB CONTROL SAMPLE SUMMARY

Login Number: C7554
Account: DECASM - Dysert Environmental
Project: El Camino Paving - Mountain View, CA

QC Batch ID: MP1621
Matrix Type: AQUEOUS

Methods: EPA 200.7
Units: ug/l

Prep Date:		09/24/09				09/24/09			
Metal	BSP Result	Spikelot MPIR1	% Rec	QC Limits	BSD Result	Spikelot MPIR1	% Rec	BSD RPD	QC Limit
Aluminum									
Antimony									
Arsenic									
Barium									
Beryllium									
Boron									
Cadmium	anr								
Calcium									
Chromium									
Cobalt									
Copper	486	500	97.2	85-115	487	500	97.4	0.2	
Iron									
Lead	514	500	102.8	85-115	515	500	103.0	0.2	
Lithium									
Magnesium									
Manganese									
Molybdenum									
Nickel									
Potassium									
Selenium									
Silicon									
Silver									
Sodium									
Strontium									
Thallium									
Tin									
Titanium									
Vanadium									
Zinc	504	500	100.8	85-115	514	500	102.8	2.0	

Associated samples MP1621: C7554-1

Results < IDL are shown as zero for calculation purposes
(*) Outside of QC limits
(anr) Analyte not requested

SERIAL DILUTION RESULTS SUMMARY

Login Number: C7554
Account: DECASM - Dysert Environmental
Project: El Camino Paving - Mountain View, CA

QC Batch ID: MP1621
Matrix Type: AQUEOUS

Methods: EPA 200.7
Units: ug/l

Prep Date: 09/24/09

Metal	C7552-1 Original	SDL 1:5	%DIF	QC Limits
Aluminum				
Antimony				
Arsenic				
Barium				
Beryllium				
Boron				
Cadmium				
Calcium				
Chromium				
Cobalt				
Copper	78.0	76.5	1.9	0-10
Iron				
Lead	0.00	0.00	NC	0-10
Lithium				
Magnesium				
Manganese				
Molybdenum				
Nickel				
Potassium				
Selenium				
Silicon				
Silver				
Sodium				
Strontium				
Thallium				
Tin				
Titanium				
Vanadium				
Zinc	273	280	2.7	0-10

Associated samples MP1621: C7554-1

Results < IDL are shown as zero for calculation purposes
(*) Outside of QC limits
(anr) Analyte not requested

Northern California ACCUTEST Laboratories

IT'S ALL IN THE CHEMISTRY

05/11/09

Technical Report for

City of Mountain View-Fire Department

924 San Rafael Avenue,CA

EL CAMINO PAVING

Accutest Job Number: C5489

Sampling Date: 04/30/09

Report to:

City of Mountain View-Fire Department
100 Villa Street
Mountain View, CA 94041
Carrie.Sandahl@mountainview.gov

ATTN: Carrie Sandahl

Total number of pages in report: 14

ACCREDITED IN ACCORDANCE WITH nelac

Test results contained within this data package meet the requirements of the National Environmental Laboratory Accreditation Conference and/or state specific certification programs as applicable.

Laurie Glantz-Murphy
Laboratory Director

Client Service contact: Diane Theesen 408-588-0200

Certifications: CA (08258CA)

This report shall not be reproduced, except in its entirety, without the written approval of Accutest Laboratories. Test results relate only to samples analyzed.

Accutest Laboratories is the sole authority for authorizing edits or modifications to this document. Unauthorized modification of this report is strictly prohibited.

Table of Contents

Sections: 1 2 3 4

Section 1: Sample Summary 3
Section 2: Sample Results 4
2.1: C5489-1: PERMIT 722 5
Section 3: Misc. Forms 6
3.1: Chain of Custody 7
Section 4: Metals Analysis - QC Data Summaries 9
4.1: Prep QC MP1163: Cu,Pb,Zn 10

Sample Summary

City of Mountain View-Fire Department

Job No: C5489

924 San Rafael Avenue,CA
Project No: EL CAMINO PAVING

Sample Number	Collected Date	Time	By	Received	Matrix Code	Matrix Type	Client Sample ID
C5489-1	04/30/09	14:05	RV	05/01/09	AQ	Water	PERMIT 722

Sample Results

Report of Analysis

Accutest Laboratories

Report of Analysis

Client Sample ID:	PERMIT 722		
Lab Sample ID:	C5489-1	Date Sampled:	04/30/09
Matrix:	AQ - Water	Date Received:	05/01/09
		Percent Solids:	n/a
Project:	924 San Rafael Avenue,CA		

Metals Analysis

Analyte	Result	RL	Units	DF	Prep	Analyzed	By	Method	Prep Method
Copper	10.5	5.0	ug/l	1	05/04/09	05/05/09	CT	EPA 200.7 [1]	EPA 200.7 [2]
Lead	< 5.0	5.0	ug/l	1	05/04/09	05/05/09	CT	EPA 200.7 [1]	EPA 200.7 [2]
Zinc	88.4	10	ug/l	1	05/04/09	05/05/09	CT	EPA 200.7 [1]	EPA 200.7 [2]

(1) Instrument QC Batch: MA649
(2) Prep QC Batch: MP1163

RL = Reporting Limit

Misc. Forms

Custody Documents and Other Forms

Includes the following where applicable:

- Chain of Custody

CHAIN OF CUSTODY / ANALYSIS REQUEST

Attention	Carrie Sandahl	Phone	(650) 903-6224	*Billing (if different)*
Company Name	City of Mountain View Fire Dept.	Email	carrie.sandahl@mountainview.gov	
Mailing Address	1000 Villa Street	Mobile	(650) 903-6122	
City, State & Zip	Mountain View, CA 94041	P.O. No.		
Lab I.D.	C5489	Sampler/s	R. VASQUEZ	
Project Name	El Camino Paving Quarterly Wastewater Sampling	Project Location	El Camino Paving 924 San Rafael Avenue Mountain View, CA	Sampling Code =

Sample Matrix = Wastewater
Turn Around Time = 10 Day
Field pH =
Field Temp =
Time Analyzed =

Sample ID:	Date:	Time:	No. of Containers	Sample Location Specified by City of Mountain View Fire Department	Sample Type	Sample Bottle Type	Sample Preservative	Time of Sample Preservation	Sample Stored in Iced Cooler	Were Sample Bottles Custody Sealed		Grab Sample for City of Mountain View Fire Department	Disposable Bailer Used	Total Copper (Cu) by EPA 200.7	Total Lead (Pb) by EPA 200.7	Total Zinc (Zn) by EPA 200.7	Total Nickel (Ni) by EPA 200.7	
-1 Permit 722	4-30-09	1405	1	YES	AQ GRAB	250mL POLY	HNO3	SAME AS SAMPLE TIME	NO	NO		X		X	X	X		

Relinquished by	Received by FRFOL	Time 1700	Date 4-30-09
Relinquished by FRFOL	Received by	Time 1000	Date 5-1-09
Relinquished by	Received by	Time 13:47	Date 05/01/09
Relinquished by	Received by	Time	Date

Additional Mailing Instructions:
CC: eric.anderson@mountainview.gov

Lab Notes: 250mL poly (w)HNO3 pH<2
Sample Temperature Upon Receipt in Lab = 18.8°C

Site Notes:

Sample/s Collected by Dysert Environmental, Inc.
Tel: (650) 799-9204
Fax: (650) 357-0123

C5489: Chain of Custody
Page 1 of 2

Accutest Laboratories Northern California
STANDARD OPERATING PROCEDURE

Sample Receiving Checklist

Job # C5489
Sample Control Initial EK

Review Chain of Custody The Chain of Custody is to be completely and legibly filled out by Client.

- ☑ Are these regulatory (NPDES) samples? Yes / (No) circle one
- ☑ Is pH requested? Yes / (No) circle one ☐ Was Client informed that hold time is 15 min? Yes / No circle one
  If yes, did Client consent to continue? —
- ☑ Are sample within hold time? (Yes) / No circle one Are sample in danger of exceeding its hold-time within 6-48 hours?
- ☑ Report to info is complete and legible, including:
  ☑ Type of deliverable needed ☑ Name ☑ Address ☑ phone ☑ e-mail ON-FILE
- ☑ Bill to info is complete and legible, including; ☐ PO# ☐ Credit card ☐ Contact ☐address ☐ phone ☐ e-mail
- ☑ Contact and/or Project Manager identified, including; ☑phone ☑e-mail
- ☑ Project name / number ☐ Special requirements? (Yes) / No circle one
- ☑ Sample IDs / date & time of collection provided? (Yes) / No circle one
- ☑ Is Matrix listed and correct? (Yes) / No circle one
- ☑ Analyses listed are those we do or client has authorized a subcontract? (Yes) / No circle one
- ☑ Chain is signed and dated by both client and sample custodian? (Yes) / No circle one
- ☑ TAT requested available? Approved by EK

Review Coolers: NOT Iced

- ☑ Were Coolers temperatures measured at ≤6°C? Cooler # — Temp 18.8°C
  - If cooler is outside the ≤6°C; note down below the affected bottles in that cooler
  - Note that ANC does NOT accept evidentiary samples. (We do not lock refrigerators)
- ☑ Shipment Method Walk In Clysert Environmental
- ☑ Custody Seals: Present : Yes / (No) circle one Unbroken: (Yes) / No circle one

Review of Sample Bottles: If you answer no, explain below

- ☑ Sample ID / bottle number / Date / Time of bottle labels match the COC? (Yes) / No circle one
- ☑ Sample bottle intact? (Yes) / No circle one
- ☑ Is there enough samples for requested analyses? If so, were samples placed in proper containers? (Yes) / No circle one
- ☑ Proper Preservatives? Check pH ✓ on preserved samples except 1664, 625, 8270 and VOAs and list below (1:1 HNO_3)
- ☐ Are VOAs received without headspace? Size of bubble (not greater than 6mm in diameter) Yes / No circle one N/A
  List sample ID and affected container

Lab #	Client Sample ID	pH Check	Other Comments/Issues
-1	PERMIT 722	pH < 2	250mL PDN (1:1 HNO_3) MET (200.7)

Non-Compliance issues and discrepancies on the COC are forwarded to Project Management

\\Anc-srv-file1\Entech-Data\Laboratory\Sample_Control\Form_Sample Receipt Checklist_Rev0.doc

C5489: Chain of Custody
Page 2 of 2

Metals Analysis

QC Data Summaries

Includes the following where applicable:

- Method Blank Summaries
- Matrix Spike and Duplicate Summaries
- Blank Spike and Lab Control Sample Summaries
- Serial Dilution Summaries

BLANK RESULTS SUMMARY
Part 2 - Method Blanks

Login Number: C5489
Account: MVFDCAMV - City of Mountain View-Fire Department
Project: 924 San Rafael Avenue,CA

QC Batch ID: MP1163
Matrix Type: AQUEOUS

Methods: EPA 200.7
Units: ug/l

Prep Date: 05/04/09

Metal	RL	IDL	MDL	MB raw	final
Aluminum	50	13	10		
Antimony	10	6.7	5		
Arsenic	10	9.6	5.2		
Barium	5.0	.2	.24		
Beryllium	5.0	.4	.1		
Boron	10	7	2		
Cadmium	2.0	.3	.4		
Calcium	50	5.2	20		
Chromium	5.0	.5	.4		
Cobalt	5.0	.4	.4		
Copper	5.0	.7	1.7	0.20	<5.0
Iron	50	3.3	22		
Lead	5.0	2.4	2	-2.0	<5.0
Lithium	10	1.9	1		
Magnesium	50	13	8		
Manganese	5.0	1.2	.3		
Molybdenum	5.0	1.3	1		
Nickel	5.0	.9	1.2		
Potassium	500	51	50		
Selenium	20	9.8	8.6		
Silicon	50	14	3.5		
Silver	5.0	.8	.4		
Sodium	100	16	12		
Strontium	10	.2			
Thallium	20	4	7.3		
Tin	50	2.6	2		
Titanium	2.0	.2	.4		
Vanadium	5.0	.2	.4		
Zinc	10	3.5	1.9	2.9	<10

Associated samples MP1163: C5489-1

Results < IDL are shown as zero for calculation purposes
(*) Outside of QC limits
(anr) Analyte not requested

MATRIX SPIKE AND DUPLICATE RESULTS SUMMARY

Login Number: C5489
Account: MVFDCAMV - City of Mountain View-Fire Department
Project: 924 San Rafael Avenue,CA

QC Batch ID: MP1163
Matrix Type: AQUEOUS

Methods: EPA 200.7
Units: ug/l

Prep Date: 05/04/09

Metal	C5493-1 Original	MS	Spikelot MPIR1	% Rec	QC Limits
Aluminum					
Antimony					
Arsenic					
Barium					
Beryllium					
Boron					
Cadmium					
Calcium					
Chromium					
Cobalt					
Copper	83.5	584	500	100.1	70-130
Iron					
Lead	3.1	498	500	99.0	70-130
Lithium					
Magnesium					
Manganese					
Molybdenum					
Nickel					
Potassium					
Selenium					
Silicon					
Silver					
Sodium					
Strontium					
Thallium					
Tin					
Titanium					
Vanadium					
Zinc	126	633	500	101.4	70-130

Associated samples MP1163: C5489-1

Results < IDL are shown as zero for calculation purposes
(*) Outside of QC limits
(N) Matrix Spike Rec. outside of QC limits
(anr) Analyte not requested

MATRIX SPIKE AND DUPLICATE RESULTS SUMMARY

Login Number: C5489
Account: MVFDCAMV - City of Mountain View-Fire Department
Project: 924 San Rafael Avenue,CA

QC Batch ID: MP1163
Matrix Type: AQUEOUS

Methods: EPA 200.7
Units: ug/l

Prep Date: 05/04/09

Metal	C5493-1 Original	MSD	Spikelot MPIR1	% Rec	MSD RPD	QC Limit
Aluminum						
Antimony						
Arsenic						
Barium						
Beryllium						
Boron						
Cadmium						
Calcium						
Chromium						
Cobalt						
Copper	83.5	586	500	100.5	0.3	20
Iron						
Lead	3.1	501	500	99.6	0.6	20
Lithium						
Magnesium						
Manganese						
Molybdenum						
Nickel						
Potassium						
Selenium						
Silicon						
Silver						
Sodium						
Strontium						
Thallium						
Tin						
Titanium						
Vanadium						
Zinc	126	637	500	102.2	0.6	20

Associated samples MP1163: C5489-1

Results < IDL are shown as zero for calculation purposes
(*) Outside of QC limits
(N) Matrix Spike Rec. outside of QC limits
(anr) Analyte not requested

SPIKE BLANK AND LAB CONTROL SAMPLE SUMMARY

Login Number: C5489
Account: MVFDCAMV - City of Mountain View-Fire Department
Project: 924 San Rafael Avenue,CA

QC Batch ID: MP1163
Matrix Type: AQUEOUS

Methods: EPA 200.7
Units: ug/l

Prep Date: 05/04/09 05/04/09

Metal	BSP Result	Spikelot MPIR1	% Rec	QC Limits	BSD Result	Spikelot MPIR1	% Rec	BSD RPD	QC Limit
Aluminum									
Antimony									
Arsenic									
Barium									
Beryllium									
Boron									
Cadmium									
Calcium									
Chromium									
Cobalt									
Copper	473	500	94.6	85-115	474	500	94.8	0.2	
Iron									
Lead	510	500	102.0	85-115	508	500	101.6	0.4	
Lithium									
Magnesium									
Manganese									
Molybdenum									
Nickel									
Potassium									
Selenium									
Silicon									
Silver									
Sodium									
Strontium									
Thallium									
Tin									
Titanium									
Vanadium									
Zinc	506	500	101.2	85-115	509	500	101.8	0.6	

Associated samples MP1163: C5489-1

Results < IDL are shown as zero for calculation purposes
(*) Outside of QC limits
(anr) Analyte not requested

SERIAL DILUTION RESULTS SUMMARY

Login Number: C5489
Account: MVFDCAMV - City of Mountain View-Fire Department
Project: 924 San Rafael Avenue,CA

QC Batch ID: MP1163
Matrix Type: AQUEOUS

Methods: EPA 200.7
Units: ug/l

Prep Date: 05/04/09

Metal	C5493-1 Original	SDL 1:5	%DIF	QC Limits
Aluminum				
Antimony				
Arsenic				
Barium				
Beryllium				
Boron				
Cadmium				
Calcium				
Chromium				
Cobalt				
Copper	83.5	85.0	1.8	0-10
Iron				
Lead	3.10	0.00	100.0(a)	0-10
Lithium				
Magnesium				
Manganese				
Molybdenum				
Nickel				
Potassium				
Selenium				
Silicon				
Silver				
Sodium				
Strontium				
Thallium				
Tin				
Titanium				
Vanadium				
Zinc	126	134	6.3	0-10

Associated samples MP1163: C5489-1

Results < IDL are shown as zero for calculation purposes
(*) Outside of QC limits
(anr) Analyte not requested
(a) Percent difference acceptable due to low initial sample concentration (< 50 times IDL).

Northern California ACCUTEST Laboratories

IT'S ALL IN THE CHEMISTRY

02/25/09

Technical Report for

City of Mountain View-Fire Department

924 San Rafael Avenue,CA

EL CAMINO PAVING

Accutest Job Number: C4347

Sampling Date: 02/10/09



Report to:

City of Mountain View-Fire Department
100 Villa Street
Mountain View, CA 94041
Carrie.Sandahl@mountainview.gov; eric.anderson@mountainview.gov

ATTN: Carrie Sandahl

Total number of pages in report: 14

ACCREDITED IN ACCORDANCE WITH nelac

Test results contained within this data package meet the requirements of the National Environmental Laboratory Accreditation Conference and/or state specific certification programs as applicable.

Laurie Glantz-Murphy
Laboratory Director

ACCUTEST LABORATORIES 50 YEARS 1956-2006

Client Service contact: Diane Theesen 408-588-0200

Certifications: CA (08258CA)

This report shall not be reproduced, except in its entirety, without the written approval of Accutest Laboratories.
Test results relate only to samples analyzed.

Note: This report is password protected to disallow document modification or assembly. To obtain a version that can be unlocked, contact your client service representative.

Sections: 1 2 3 4

Table of Contents

-1-

Section 1: Sample Summary 3
Section 2: Sample Results 4
2.1: C4347-1: PERMIT 722 5
Section 3: Misc. Forms 6
3.1: Chain of Custody 7
Section 4: Metals Analysis - QC Data Summaries 9
4.1: Prep QC MP923: Cu,Pb,Zn 10

Sample Summary

City of Mountain View-Fire Department

Job No: C4347

924 San Rafael Avenue,CA
Project No: EL CAMINO PAVING

Sample Number	Collected Date	Time	By	Received	Matrix Code	Type	Client Sample ID
C4347-1	02/10/09	11:05	RV	02/11/09	AQ	Water	PERMIT 722

Sample Results

Report of Analysis

Accutest Laboratories

Report of Analysis

Client Sample ID:	PERMIT 722		
Lab Sample ID:	C4347-1	Date Sampled:	02/10/09
Matrix:	AQ - Water	Date Received:	02/11/09
		Percent Solids:	n/a
Project:	924 San Rafael Avenue,CA		

Metals Analysis

Analyte	Result	RL	Units	DF	Prep	Analyzed	By	Method	Prep Method
Copper	8.0	5.0	ug/l	1	02/20/09	02/24/09	MF	EPA 200.7 [1]	EPA 200.7 [2]
Lead	32.7	5.0	ug/l	1	02/20/09	02/24/09	MF	EPA 200.7 [1]	EPA 200.7 [2]
Zinc	180	10	ug/l	1	02/20/09	02/24/09	MF	EPA 200.7 [1]	EPA 200.7 [2]

(1) Instrument QC Batch: MA534
(2) Prep QC Batch: MP923

RL = Reporting Limit

Misc. Forms

Custody Documents and Other Forms

Includes the following where applicable:

- Chain of Custody

CHAIN OF CUSTODY / ANALYSIS REQUEST

Attention	Carrie Sandahl	**Phone**	(650) 903-6224	*Billing (if different)*
Company Name	City of Mountain View Fire Dept.	**Email**	carrie.sandahl@mountainview.gov	
Mailing Address	1000 Villa Street	**Mobile**	(650) 903-6122	
City, State & Zip	Mountain View, CA 94041	**P.O. No.**		
Lab I.D.	C4347	**Sampler/s**	R. VASQUEZ	
Project Name	El Camino Paving Quarterly Wastewater Sampling	**Project Location**	El Camino Paving 924 San Rafael Avenue Mountain View, CA	**Sampling Code =**

Sample Matrix = Wastewater
Turn Around Time = 10 Day
Field pH =
Field Temp =
Time Analyzed =

Sample ID:	Date:	Time:	No. of Containers	Sample Location Specified by City of Mountain View Fire Department	Sample Type	Sample Bottle Type	Sample Preservative	Time of Sample Preservation	Sample Stored in Iced Cooler	Were Sample Bottles Custody Sealed		Grab Sample for City of Mountain View Fire Department	Disposable Bailer Used	Total Copper (Cu) by EPA 200.7	Total Lead (Pb) by EPA 200.7	Total Zinc (Zn) by EPA 200.7	Total Nickel (Ni) by EPA 200.7	
-1 Permit 722	2-10-09	1105	1	YES	AQ GRAB	250mL POLY	HNO3	SAME AS SAMPLE TIME	NO	NO		X		X	X	X		

Relinquished by	Received by	Time 1600	Date 2-10-09	**Additional Mailing Instructions:**
Relinquished by	Received by	Time 0800	Date 2-11-09	CC: eric.anderson@mountainview.gov
Relinquished by	Received by	Time 12:20	Date 2/11/09	
Relinquished by	Received by	Time	Date	

Lab Notes: 250mL POLY @HNO3 PH<2

Sample Temperature Upon Receipt in Lab = 4.7°C

Sample/s Collected by Dysert Environmental, Inc.
Tel: (650) 799-9204
Fax: (650) 357-0123

Site Notes:

C4347: Chain of Custody
Page 1 of 2

ACCUTEST Laboratories
C4347

Accutest Laboratories Northern California
STANDARD OPERATING PROCEDURE

Sample Receiving Checklist

Job # C4347
Sample Control Initial EK

Review Chain of Custody The Chain of Custody is to be completely and legibly filled out by Client.
- ☑ Are these regulatory (NPDES) samples? Yes / (No) circle one
- ☑ Is pH requested? Yes / (No) circle one ☐ Was Client informed that hold time is 15 min? Yes / No circle one
  If yes, did Client consent to continue? ____
- ☑ Are sample within hold time? (Yes) / No circle one Are sample in danger of exceeding its hold-time within 6-48 hours?
- ☑ Report to Info is complete and legible, including;
  ☑ Type of deliverable needed ☑ Name ☑ Address ☑ phone ☑ e-mail ON FILE
- ☐ Bill to Info is complete and legible, including; ☐ PO# ☐ Credit card ☐ Contact ☐ address ☐ phone ☐ e-mail
- ☑ Contact and/or Project Manager identified, including; ☑ phone ☑ e-mail
- ☑ Project name / number ☐ Special requirements? (Yes) / No circle one
- ☑ Sample IDs / date & time of collection provided? (Yes) / No circle one
- ☑ Is Matrix listed and correct? (Yes) / No circle one
- ☑ Analyses listed are those we do or client has authorized a subcontract? (Yes) / No circle one
- ☑ Chain is signed and dated by both client and sample custodian? (Yes) / No circle one
- ☑ TAT requested available? Approved by EK

Review Coolers:
- ☑ Were Coolers temperatures measured at ≤6°C? ✓ Cooler # 1 Temp 4.1 °C
  - If cooler is outside the ≤6°C; note down below the affected bottles in that cooler
  - Note that ANC does NOT accept evidentiary samples. (We do not lock refrigerators)
- ☑ Shipment Method walk In (Desert Environmental)
- ☑ Custody Seals: Present : Yes / (No) circle one Unbroken: (Yes) / No circle one

Review of Sample Bottles: If you answer no, explain below
- ☑ Sample ID / bottle number / Date / Time of bottle labels match the COC? (Yes) / No circle one
- ☑ Sample bottle intact? (Yes) / No circle one
- ☐ Is there enough samples for requested analyses? If so, were samples placed in proper containers? (Yes) / No circle one
- ☑ Proper Preservatives? Check pH on preserved samples except 1664, 625, 8270 and VOAs and list below
- ☐ Are VOAs received without headspace? Size of bubble (not greater than 6mm in diameter) Yes / No circle one N/A

List sample ID and affected container

Lab #	Client Sample ID	pH Check	Other Comments/Issues
-1	Permit 722	pH < 2	250mL poly (no HNO3) metals.
			CITY OF MOUNTAIN VIEW
			FIRE DEPT.
			"PERMIT SAMPLES"

Non-Compliance Issues and discrepancies on the COC are forwarded to Project Management

\\Anc-srv-file1\Entech-Data\Laboratory\Sample_Control\Form_Sample Receipt Checklist_Rev0.doc

C4347: Chain of Custody
Page 2 of 2

Metals Analysis

QC Data Summaries

Includes the following where applicable:

- Method Blank Summaries
- Matrix Spike and Duplicate Summaries
- Blank Spike and Lab Control Sample Summaries
- Serial Dilution Summaries

BLANK RESULTS SUMMARY
Part 2 - Method Blanks

Login Number: C4347
Account: MVFDCAMV - City of Mountain View-Fire Department
Project: 924 San Rafael Avenue,CA

QC Batch ID: MP923
Matrix Type: AQUEOUS

Methods: EPA 200.7
Units: ug/l

Prep Date: 02/20/09

Metal	RL	IDL	MB raw	final
Aluminum	50	13		
Antimony	10	6.7		
Arsenic	10	9.6		
Barium	5.0	.2		
Beryllium	5.0	.4		
Boron	10	7		
Cadmium	2.0	.3	anr	
Calcium	50	5.2		
Chromium	5.0	.5	anr	
Cobalt	5.0	.4		
Copper	5.0	.7	0.0	<5.0
Iron	50	3.3		
Lead	5.0	2.4	1.7	<5.0
Lithium	10	1.9		
Magnesium	50	13		
Manganese	5.0	1.2		
Molybdenum	5.0	1.3		
Nickel	5.0	.9	anr	
Potassium	500	51		
Selenium	20	9.8		
Silicon	50	14		
Silver	5.0	.8		
Sodium	100	16		
Strontium	10	.2		
Thallium	20	4		
Tin	50	2.6		
Titanium	2.0	.2		
Vanadium	5.0	.2		
Zinc	10	3.5	1.8	<10

Associated samples MP923: C4347-1

Results < IDL are shown as zero for calculation purposes
(*) Outside of QC limits
(anr) Analyte not requested

MATRIX SPIKE AND DUPLICATE RESULTS SUMMARY

Login Number: C4347
Account: MVFDCAMV - City of Mountain View-Fire Department
Project: 924 San Rafael Avenue,CA

QC Batch ID: MP923
Matrix Type: AQUEOUS

Methods: EPA 200.7
Units: ug/l

Prep Date: 02/20/09

Metal	C4343-1 Original	MS	Spikelot MPIR2	% Rec	QC Limits
Aluminum					
Antimony					
Arsenic					
Barium					
Beryllium					
Boron					
Cadmium	anr				
Calcium					
Chromium	anr				
Cobalt					
Copper	7.9	529	500	104.2	80-120
Iron					
Lead	17.7	510	500	98.5	80-120
Lithium					
Magnesium					
Manganese					
Molybdenum					
Nickel	anr				
Potassium					
Selenium					
Silicon					
Silver					
Sodium					
Strontium					
Thallium					
Tin					
Titanium					
Vanadium					
Zinc	185	692	500	101.4	80-120

Associated samples MP923: C4347-1

Results < IDL are shown as zero for calculation purposes
(*) Outside of QC limits
(N) Matrix Spike Rec. outside of QC limits
(anr) Analyte not requested

MATRIX SPIKE AND DUPLICATE RESULTS SUMMARY

Login Number: C4347
Account: MVFDCAMV - City of Mountain View-Fire Department
Project: 924 San Rafael Avenue,CA

QC Batch ID: MP923
Matrix Type: AQUEOUS

Methods: EPA 200.7
Units: ug/l

Prep Date: 02/20/09

Metal	C4343-1 Original	MSD	Spikelot MPIR2	% Rec	MSD RPD	QC Limit
Aluminum						
Antimony						
Arsenic						
Barium						
Beryllium						
Boron						
Cadmium	anr					
Calcium						
Chromium	anr					
Cobalt						
Copper	7.9	542	500	106.8	2.4	20
Iron						
Lead	17.7	536	500	103.7	5.0	20
Lithium						
Magnesium						
Manganese						
Molybdenum						
Nickel	anr					
Potassium						
Selenium						
Silicon						
Silver						
Sodium						
Strontium						
Thallium						
Tin						
Titanium						
Vanadium						
Zinc	185	710	500	105.0	2.6	20

Associated samples MP923: C4347-1

Results < IDL are shown as zero for calculation purposes
(*) Outside of QC limits
(N) Matrix Spike Rec. outside of QC limits
(anr) Analyte not requested

ACCUTEST LABORATORIES
C4347

SPIKE BLANK AND LAB CONTROL SAMPLE SUMMARY

Login Number: C4347
Account: MVFDCAMV - City of Mountain View-Fire Department
Project: 924 San Rafael Avenue,CA

QC Batch ID: MP923
Matrix Type: AQUEOUS

Methods: EPA 200.7
Units: ug/l

Prep Date: 02/20/09 02/20/09

Metal	BSP Result	Spikelot MPIR2	% Rec	QC Limits	BSD Result	Spikelot MPIR2	% Rec	BSD RPD	QC Limit
Aluminum									
Antimony									
Arsenic									
Barium									
Beryllium									
Boron									
Cadmium	anr								
Calcium									
Chromium	anr								
Cobalt									
Copper	500	500	100.0	80-120	486	500	97.2	2.8	
Iron									
Lead	513	500	102.6	80-120	508	500	101.6	1.0	
Lithium									
Magnesium									
Manganese									
Molybdenum									
Nickel	anr								
Potassium									
Selenium									
Silicon									
Silver									
Sodium									
Strontium									
Thallium									
Tin									
Titanium									
Vanadium									
Zinc	520	500	104.0	80-120	505	500	101.0	2.9	

Associated samples MP923: C4347-1

Results < IDL are shown as zero for calculation purposes
(*) Outside of QC limits
(anr) Analyte not requested

SERIAL DILUTION RESULTS SUMMARY

Login Number: C4347
Account: MVFDCAMV - City of Mountain View-Fire Department
Project: 924 San Rafael Avenue,CA

QC Batch ID: MP923
Matrix Type: AQUEOUS

Methods: EPA 200.7
Units: ug/l

Prep Date: 02/20/09

Metal	C4343-1 Original	SDL 1:5	%DIF	QC Limits
Aluminum				
Antimony				
Arsenic				
Barium				
Beryllium				
Boron				
Cadmium	anr			
Calcium				
Chromium	anr			
Cobalt				
Copper	7.90	9.50	20.3 (a)	0-10
Iron				
Lead	17.7	19.0	7.3	0-10
Lithium				
Magnesium				
Manganese				
Molybdenum				
Nickel	anr			
Potassium				
Selenium				
Silicon				
Silver				
Sodium				
Strontium				
Thallium				
Tin				
Titanium				
Vanadium				
Zinc	185	192	3.6	0-10

Associated samples MP923: C4347-1

Results < IDL are shown as zero for calculation purposes
(*) Outside of QC limits
(anr) Analyte not requested
(a) Percent difference acceptable due to low initial sample concentration (< 50 times IDL).

Northern California
ACCUTEST Laboratories

IT'S ALL IN THE CHEMISTRY

11/11/08

Technical Report for

City of Mountain View-Fire Department

924 San Rafael Avenue,CA

EL CAMINO PAVING

Accutest Job Number: C2953

Sampling Date: 11/03/08



Report to:

City of Mountain View-Fire Department
100 Villa Street
Mountain View, CA 94041
Carrie.Sandahl@mountainview.gov

ATTN: Carrie Sandahl

Total number of pages in report: 14

ACCREDITED IN ACCORDANCE WITH nelac

Test results contained within this data package meet the requirements of the National Environmental Laboratory Accreditation Conference and/or state specific certification programs as applicable.

Laurie Glantz-Murphy
Laboratory Director

Client Service contact: Diane Theesen 408-588-0200

Certifications: CA (08258CA)

This report shall not be reproduced, except in its entirety, without the written approval of Accutest Laboratories.
Test results relate only to samples analyzed.

Note: This report is password protected to disallow document modification or assembly.
To obtain a version that can be unlocked, contact your client service representative.

Table of Contents

Sections: 1 2 3 4

-1-

Section 1: Sample Summary 3
Section 2: Sample Results 4
2.1: C2953-1: PERMIT 722 5
Section 3: Misc. Forms 6
3.1: Chain of Custody 7
Section 4: Metals Analysis - QC Data Summaries 9
4.1: Prep QC MP580: Cu,Pb,Zn 10

Sample Summary

City of Mountain View-Fire Department

Job No: C2953

924 San Rafael Avenue,CA
Project No: EL CAMINO PAVING

Sample Number	Collected Date	Time	By	Received	Matrix Code	Matrix Type	Client Sample ID
C2953-1	11/03/08	09:38	RV	11/05/08	AQ	Water	PERMIT 722

Sample Results

Report of Analysis

Accutest Laboratories

Report of Analysis

Client Sample ID:	PERMIT 722		
Lab Sample ID:	C2953-1	Date Sampled:	11/03/08
Matrix:	AQ - Water	Date Received:	11/05/08
		Percent Solids:	n/a
Project:	924 San Rafael Avenue,CA		

Metals Analysis

Analyte	Result	RL	Units	DF	Prep	Analyzed	By	Method	Prep Method
Copper	50.1	5.0	ug/l	1	11/07/08	11/10/08	CT	SW846 6010B [1]	SW3010A [2]
Lead	9.6	5.0	ug/l	1	11/07/08	11/10/08	CT	SW846 6010B [1]	SW3010A [2]
Zinc	173	10	ug/l	1	11/07/08	11/10/08	CT	SW846 6010B [1]	SW3010A [2]

(1) Instrument QC Batch: MA363
(2) Prep QC Batch: MP580

RL = Reporting Limit

Misc. Forms

Custody Documents and Other Forms

Includes the following where applicable:

- Chain of Custody

Entech Analytical Labs, Inc.

3334 Victor Court (408) 588-0200
Santa Clara, CA 95054 (408) 588-0201 - Fax

Chain of Custody / Analysis Request

Attention to:	Phone No.:		Purchase Order No.:	Invoice to: (If Different)	Phone:	
Carrie Sandahl	(650) 903-6224					
Company Name:	Fax No.:		Project No.:	Company:	Quote No.:	
City of Mountain View-fire Dept.	(650) 903-6122					
Mailing Address:	Email Address:		Project Name:	Billing Address: (If Different)		
100 Villa Street	See Special Instructions		El Camino Paving			
City:	State:	Zip Code:	Project Location:	City:	State:	Zip:
Mountain View	CA	94041	924 San Rafael Ave.			

Sampler: R Vasquez Field Org. Code:

Global ID:

Turn Around Time
☐ Same Day ☐ 1 Day
☐ 2 Day ☐ 3 Day
☐ 4 Day ☐ 5 Day
☑ 10 Day

Order ID: C2953

Client ID / Field Point	Lab. No.	Sample Date	Sample Time	Matrix	No. of Containers	GC/MS Methods	GC Methods	General Chemistry	Remarks
Permit 722	-06	11-3-08	0938	L (DAQ w/ metals)					✓ Cu, Pb, Zn
250mL poly @ HNO3 pH<2									
Rec'd @ 3.2°C									

GC/MS Methods: EPA 624/8 ☐ EPA 625/8 ☐ BTEX ☐ MTBE ☐ TPH Gas ☐ by 8260B ☐ 5 Oxygenates (MTBE, TBA, ETBA, DIPE, TAME) ☐ Lead Scavengers (1,2-DCA & EDB) ☐ Ethanol ☐ Base/Neutrals/Acid Organics 8270C ☐ PAH - 8270C SIM ☐ TPH Extractable: Diesel ☐ Motor Oil ☐ Other ☐ w/ Silica Gel Cleanup ☐ Pesticides 8081 ☐ PCBs - 8082 ☐ TPH as Gas/BTEX ☐ MTBE ☐ by 8015M/8020 ☐ Methanol by 8015M

General Chemistry: Asbestos ☐ Filtered ☐ Preserved ☐ pH ☐ TDS ☐ SC ☐ TOC ☐ TRPH ☐ O&G ☐ Hardness ☐ Alkalinity ☐ Bicarb ☐ Carb ☐ Hydroxide ☐ NO3 ☐ NO2 ☐ Perchlorate ☐ Total Chlorine ☐ Free Chlorine ☐ STLC ☐ TCLP ☐

Relinquished by:	Received by:	Date:	Time:
	FR#01	11-3-08	1030
FR#01		11/5/08	0800
		11/5/08	1158

Special Instructions or Comments
Please PDF results to Carrie.Sandahl@mountainview.gov

Metals:
Al, As, Sb, Ba, Be, Bi, B, Cd, Ce, Ca, Cr, Co, Cs, Cu, Fe, Pb, Mg, Mn, Ga, Ge, Hg, In, Li, Mo, Ni, P, K, Si, Ag, Na, S, Se, Sr, Ta, Te, Tl, Sn, Ti, Zn, V, W, Zr

☐ EDD Report
☐ EDF Report
☐ Plating
☐ LUFT-5
☐ RCRA-8
☐ PPM-13
☐ CAM-17

June 2004

C2953: Chain of Custody
Page 1 of 2

Northern California ACCUTEST Laboratories

Sample Receiving Checklist

Job # C2953

Review Chain of Custody: The Chain of Custody is to be completely and legibly filled out by Client. PHF

- ☐ Are these regulatory (NPDES) samples? Yes / (No) circle one ☐ Is pH requested? Yes / (No) circle one
- ☐ Was Client informed that the hold time is 15mins Yes / No circle one If yes, did they consent to continue? _____
- ☐ Are sample within one-half hold-time? Yes / No circle one If no, was the lab informed? _____
- Report to Info is complete and legible, including;
  - Type of Deliverable needed name address phone email
- Bill to info is complete and legible, including: PO# ☐ Credit card contact address phone email
- Contact and/or Project Mgr identified, including; phone email
- Project name / number ☐ Special requirements? (Yes) / No circle one
- Sample IDs / date & time of collection provided? (Yes) / No circle one
- Matrix listed and correct? (Yes) / No circle one
- Analyses listed are those we do or client has authorized a subcontract? (Yes) / No circle one
- Chain is signed / dated by both client and sample custodian? (Yes) / No circle one
- TAT requested available? Approved by ELK

Review Coolers:

- Samples / Coolers are at 0-6°C? 3.2°C If sampled within 4hrs, then "on ice" is acceptable.

If a cooler is outside the 0-6°C range; note below the bottles in that cooler below.
Note that ANC does NOT accept evidentiary samples. (We do not lock refrigerators)

Shipment Method: AC

Custody Seals Present: Yes / (No) circle one Un-broken: Yes / No circle one

Review of Sample Bottles: If you answer no, explain below

- IDs / bottle number / Date / Time of bottle labels match CoC?
- Sample bottle intact? (Yes) / No circle one
- Proper containers and volumes? (Yes) / No circle one
- Proper preservatives? Check pH on preserved samples except 1664, 625, 8270, and VOAs and list below.
- ☐ VOAs received without headspace? Yes / No circle one N/A

Lab #	Client Sample ID	pH Check:	Other Comments / Issues
-1	Permit 722	pH<2	250mL poly (x) HNO_3 -> metals

☐ Client informed of irregularities at receiving ☐ Project Mgr needs to contact Client for issues

Comments:

:T:\Laboratory\Forms\SampleControl\Form_SampleReceiving_2008-04-12.doc

C2953: Chain of Custody
Page 2 of 2

Metals Analysis

QC Data Summaries

Includes the following where applicable:

- Method Blank Summaries
- Matrix Spike and Duplicate Summaries
- Blank Spike and Lab Control Sample Summaries
- Serial Dilution Summaries

BLANK RESULTS SUMMARY
Part 2 - Method Blanks

Login Number: C2953
Account: MVFDCAMV - City of Mountain View-Fire Department
Project: 924 San Rafael Avenue,CA

QC Batch ID: MP580
Matrix Type: AQUEOUS

Methods: SW846 6010B
Units: ug/l

Prep Date: 11/07/08

Metal	RL	IDL	MB raw	final
Aluminum	50	13		
Antimony	10	6.7	anr	
Arsenic	10	9.6	anr	
Barium	5.0	.2		
Beryllium	5.0	.4	anr	
Boron	10	7		
Cadmium	2.0	.3	anr	
Calcium	50	5.2		
Chromium	5.0	.5	anr	
Cobalt	5.0	.4	anr	
Copper	5.0	.7	-0.20	<5.0
Iron	50	3.3		
Lead	5.0	2.4	-0.10	<5.0
Lithium	10	1.9		
Magnesium	50	13		
Manganese	5.0	1.2	anr	
Molybdenum	5.0	1.3		
Nickel	5.0	.9	anr	
Potassium	500	51		
Selenium	20	9.8	anr	
Silicon	50	14		
Silver	5.0	.8	anr	
Sodium	100	16		
Strontium	10	.2		
Thallium	20	4		
Tin	50	2.6	anr	
Titanium	2.0	.2	anr	
Vanadium	5.0	.2	anr	
Zinc	10	3.5	0.90	<10

Associated samples MP580: C2953-1

Results < IDL are shown as zero for calculation purposes
(*) Outside of QC limits
(anr) Analyte not requested

4.1.1

MATRIX SPIKE AND DUPLICATE RESULTS SUMMARY

Login Number: C2953
Account: MVFDCAMV - City of Mountain View-Fire Department
Project: 924 San Rafael Avenue,CA

QC Batch ID: MP580
Matrix Type: AQUEOUS

Methods: SW846 6010B
Units: ug/l

Prep Date: 11/07/08

Metal	C2970-2R Original MS		Spikelot MPIRSN1	% Rec	QC Limits
Aluminum					
Antimony	anr				
Arsenic	anr				
Barium					
Beryllium	anr				
Boron					
Cadmium	anr				
Calcium					
Chromium	anr				
Cobalt	anr				
Copper	10.5	500	500	97.9	80-120
Iron					
Lead	2.4	490	500	97.5	80-120
Lithium					
Magnesium					
Manganese	anr				
Molybdenum					
Nickel	anr				
Potassium					
Selenium	anr				
Silicon					
Silver	anr				
Sodium					
Strontium					
Thallium					
Tin	anr				
Titanium	anr				
Vanadium	anr				
Zinc	46.2	537	500	98.2	80-120

Associated samples MP580: C2953-1

Results < IDL are shown as zero for calculation purposes
(*) Outside of QC limits
(N) Matrix Spike Rec. outside of QC limits
(anr) Analyte not requested

MATRIX SPIKE AND DUPLICATE RESULTS SUMMARY

Login Number: C2953
Account: MVFDCAMV - City of Mountain View-Fire Department
Project: 924 San Rafael Avenue,CA

QC Batch ID: MP580
Matrix Type: AQUEOUS

Methods: SW846 6010B
Units: ug/l

Prep Date: 11/07/08

Metal	C2970-2R Original	MSD	Spikelot MPIRSN1	% Rec	MSD RPD	QC Limit
Aluminum						
Antimony	anr					
Arsenic	anr					
Barium						
Beryllium	anr					
Boron						
Cadmium	anr					
Calcium						
Chromium	anr					
Cobalt	anr					
Copper	10.5	501	500	98.1	0.2	20
Iron						
Lead	2.4	485	500	96.5	1.0	20
Lithium						
Magnesium						
Manganese	anr					
Molybdenum						
Nickel	anr					
Potassium						
Selenium	anr					
Silicon						
Silver	anr					
Sodium						
Strontium						
Thallium						
Tin	anr					
Titanium	anr					
Vanadium	anr					
Zinc	46.2	536	500	98.0	0.2	20

Associated samples MP580: C2953-1

Results < IDL are shown as zero for calculation purposes
(*) Outside of QC limits
(N) Matrix Spike Rec. outside of QC limits
(anr) Analyte not requested

ACCUTEST Laboratories
C2953

4.1.2
4

SPIKE BLANK AND LAB CONTROL SAMPLE SUMMARY

Login Number: C2953
Account: MVFDCAMV - City of Mountain View-Fire Department
Project: 924 San Rafael Avenue,CA

QC Batch ID: MP580
Matrix Type: AQUEOUS

Methods: SW846 6010B
Units: ug/l

Prep Date: 11/07/08 11/07/08

Metal	BSP Result	Spikelot MPIRSN1	% Rec	QC Limits	BSD Result	Spikelot MPIRSN1	% Rec	BSD RPD	QC Limit
Aluminum									
Antimony	anr								
Arsenic	anr								
Barium									
Beryllium	anr								
Boron									
Cadmium	anr								
Calcium									
Chromium	anr								
Cobalt	anr								
Copper	484	500	96.8	80-120	492	500	98.4	1.6	
Iron									
Lead	496	500	99.2	80-120	503	500	100.6	1.4	
Lithium									
Magnesium									
Manganese	anr								
Molybdenum									
Nickel	anr								
Potassium									
Selenium	anr								
Silicon									
Silver	anr								
Sodium									
Strontium									
Thallium									
Tin	anr								
Titanium	anr								
Vanadium	anr								
Zinc	486	500	97.2	80-120	493	500	98.6	1.4	

Associated samples MP580: C2953-1

Results < IDL are shown as zero for calculation purposes
(*) Outside of QC limits
(anr) Analyte not requested

SERIAL DILUTION RESULTS SUMMARY

Login Number: C2953
Account: MVFDCAMV - City of Mountain View-Fire Department
Project: 924 San Rafael Avenue,CA

QC Batch ID: MP580
Matrix Type: AQUEOUS

Methods: SW846 6010B
Units: ug/l

Prep Date: 11/07/08

Metal	C2970-2R Original	SDL 1:5	%DIF	QC Limits
Aluminum				
Antimony	anr			
Arsenic	anr			
Barium				
Beryllium	anr			
Boron				
Cadmium	anr			
Calcium				
Chromium	anr			
Cobalt	anr			
Copper	10.5	12.5	19.0 (a)	0-10
Iron				
Lead	2.40	0.00	100.0(a)	0-10
Lithium				
Magnesium				
Manganese	anr			
Molybdenum				
Nickel	anr			
Potassium				
Selenium	anr			
Silicon				
Silver	anr			
Sodium				
Strontium				
Thallium				
Tin	anr			
Titanium	anr			
Vanadium	anr			
Zinc	46.2	48.5	5.0	0-10

Associated samples MP580: C2953-1

Results < IDL are shown as zero for calculation purposes
(*) Outside of QC limits
(anr) Analyte not requested
(a) Percent difference acceptable due to low initial sample concentration (< 50 times IDL).

Northern California ACCUTEST Laboratories

IT'S ALL IN THE CHEMISTRY

08/20/08



Technical Report for

City of Mountain View-Fire Department

924 San Rafael Avenue,CA

EL CAMINO PAVING

Accutest Job Number: C1989

Sampling Date: 08/14/08

Report to:

City of Mountain View-Fire Department
100 Villa Street
Mountain View, CA 94041

ATTN: Carrie Sandahl

Total number of pages in report: 14

ACCUTEST LABORATORIES 50 YEARS 1956-2006

ACCREDITED IN ACCORDANCE WITH nelac

Test results contained within this data package meet the requirements of the National Environmental Laboratory Accreditation Conference and/or state specific certification programs as applicable.

Laurie Glantz-Murphy
Laboratory Director

Client Service contact: Diane Theesen 408-588-0200

Certifications: CA (08258CA)

This report shall not be reproduced, except in its entirety, without the written approval of Accutest Laboratories.
Test results relate only to samples analyzed.

Sections: 1 2 3 4

Table of Contents

-1-

Section 1: Sample Summary 3
Section 2: Sample Results 4
2.1: C1989-1: PERMIT 722 5
Section 3: Misc. Forms 6
3.1: Chain of Custody 7
Section 4: Metals Analysis - QC Data Summaries 9
4.1: Prep QC MP336: Cu,Pb,Zn 10

Sample Summary

City of Mountain View-Fire Department

Job No: C1989

924 San Rafael Avenue,CA
Project No: EL CAMINO PAVING

Sample Number	Collected Date	Time	By	Received	Matrix Code	Matrix Type	Client Sample ID
C1989-1	08/14/08	12:45	RV	08/18/08	AQ	Water	PERMIT 722

Sample Results

Report of Analysis

Accutest Laboratories

Report of Analysis

Client Sample ID:	PERMIT 722		
Lab Sample ID:	C1989-1	Date Sampled:	08/14/08
Matrix:	AQ - Water	Date Received:	08/18/08
		Percent Solids:	n/a
Project:	924 San Rafael Avenue,CA		

Metals Analysis

Analyte	Result	RL	Units	DF	Prep	Analyzed	By	Method	Prep Method
Copper	45.2	5.0	ug/l	1	08/18/08	08/19/08	CT	SW846 6010B [1]	SW3010A/EPA200.7 [2]
Lead	8.5	5.0	ug/l	1	08/18/08	08/19/08	CT	SW846 6010B [1]	SW3010A/EPA200.7 [2]
Zinc	192	10	ug/l	1	08/18/08	08/19/08	CT	SW846 6010B [1]	SW3010A/EPA200.7 [2]

(1) Instrument QC Batch: MA206
(2) Prep QC Batch: MP336

RL = Reporting Limit

Misc. Forms

Custody Documents and Other Forms

Includes the following where applicable:

- Chain of Custody

Entech Analytical Labs, Inc.

3334 Victor Court (408) 588-0200
Santa Clara, CA 95054 (408) 588-0201 - Fax

Chain of Custody / Analysis Request

Attention to:	Phone No.:	Purchase Order No.:	Invoice to: (If Different)	Phone:
Carrie Sandahl	(650) 903-6224			
Company Name:	**Fax No.:**	**Project No.:**	**Company:**	**Quote No.:**
City of Mountain View-fire Dept.	(650) 903-6122			
Mailing Address:	**Email Address:**	**Project Name:**	**Billing Address: (If Different)**	
100 Villa Street	See Special Instructions	El Camino Paving		
City:	**State:** / **Zip Code:**	**Project Location:**	**City:** / **State:** / **Zip:**	
Mountain View	CA 94041	924 San Rafael Ave.		

Sampler: R. JASQUES — Field Org. Code:
Global ID:

Turn Around Time: ☐ Same Day ☐ 1 Day ☐ 2 Day ☐ 3 Day ☐ 4 Day ☐ 5 Day ☑ 10 Day

Order ID: C1989

Client ID / Field Point	Lab. No.	Sample Date	Sample Time	Matrix	No. of Containers	GC/MS Methods: EPA 8260B; BTEX ☐, MTBE ☐, TPH Gas ☐, by 8260B; 5 Oxygenates (MTBE, TBA, ETBA, DIPE, TAME) ☐; Lead Scavengers (1,2-DCA & EDB) ☐; Base/Neutrals/Acid Organics 8270C ☐; PAH - 8270C ☐; PAH - 8270C SIM ☐; 8260B ☐; TPH Extractable: Diesel ☐, Motor Oil ☐, Other ☐; w/ Silica Cleanup ☐; Pesticides 8081 ☐; PCBs - 8082 ☐; TPH as Gas 8015 ☐, MTBE ☐, by 8015M/8020; Methanol by 8015M	GC Methods	General Chemistry: Anions: F ☐, Cl ☐, Br ☐, SO4 ☐; pH ☐; TSS ☐; S ☐; TOC ☐; TRPH ☐; O & G ☐; Metals: Circle Below; Total ☐, Dissolved ☐; STLC ☐, TCLP ☐	Remarks
Permit 722	-1	8-14-08	1245	L	1				✓ Cu, Pb, Zn
250ml poly (w/HNO3)			pH < 2						
Rec'd @ 5.6°C									

Relinquished by:	Received by:	Date:	Time:
	FedEx	8-14-08	1630
FedEx		8/15/08	1200
	FedEx	8-15-08	1500

Special Instructions or Comments
Please PDF results to Carrie.Sandahl@mountainview.gov

Metals:
Al, As, Sb, Ba, Be, Bi, B, Cd, Ce, Ca, Cr, Co, Cs, Cu, Fe, Pb, Mg, Mn, Ga, Ge, Hg, In, Li, Mo, Ni, P, K, Si, Ag, Na, S, Se, Sr, Ta, Te, Tl, Sn, Ti, Zn, V, W, Zr

☐ EDD Report ☐ EDF Report

☐ Plating ☐ LUFT-5 ☐ RCRA-8 ☐ PPM-13 ☐ CAM-17

June 2004

FedEx 8-18-08 0800
8/18/08 10:29

C1989: Chain of Custody
Page 1 of 2

ACCUTEST Laboratories
C1989

Sample Receiving Checklist

Job # C1989

Review Chain of Custody: The Chain of Custody is to be completely and legibly filled out by Client.

- ☐ Are these regulatory (NPDES) samples? Yes / (No) circle one ☐ Is pH requested? Yes / (No) circle one
- ☐ Was Client informed that the hold time is 15mins Yes / No circle one If yes, did they consent to continue? _____
- ☐ Are sample within one-half hold-time? Yes / No circle one If no, was the lab informed? _____
- ☑ Report to Info is complete and legible, including:
  - ☑ Type of Deliverable needed ☑ name ☑ address ☑ phone ☑ email
- ☐ Bill to Info is complete and legible, including: ☐ PO# ☐ Credit card ☐ contact ☐ address ☐ phone ☐ email
- ☑ Contact and/or Project Mgr identified, including: ☑ phone ☑ email
- ☑ Project name / number ☐ Special requirements? (Yes) / No circle one
- ☑ Sample IDs / date & time of collection provided? (Yes) / No circle one
- ☑ Matrix listed and correct? (Yes) / No circle one
- ☑ Analyses listed are those we do or client has authorized a subcontract? (Yes) / No circle one
- ☑ Chain is signed / dated by both client and sample custodian? (Yes) No circle one
- ☑ TAT requested available? Approved by ELK

Review Coolers:

- ☑ Samples / Coolers are at 0-6°C? 5.6°C If sampled within 4hrs, then "on ice" is acceptable.
  If a cooler is outside the 0-6°C range; note below the bottles in that cooler below.
  Note that ANC does NOT accept evidentiary samples. (We do not lock refrigerators)

Shipment Method: AC

Custody Seals Present: Yes / (No) circle one Un-broken: Yes / No circle one

Review of Sample Bottles: If you answer no, explain below

- ☑ IDs / bottle number / Date / Time of bottle labels match CoC?
- ☑ Sample bottle intact? (Yes) / No circle one
- ☑ Proper containers and volumes? (Yes) / No circle one
- ☑ Proper preservatives? Check pH on preserved samples except 1664, 625, 8270, and VOAs and list below.
- ☐ VOAs received without headspace? Yes / No circle one N/A

Lab #	Client Sample ID	pH Check	Other Comments / Issues
-1	Permit 722	pH<2	250mL poly (HNO3)

☐ Client informed of irregularities at receiving ☐ Project Mgr needs to contact Client for issues

Comments:

T:\Laboratory\Forms\SampleControl\Form_SampleReceiving_2008-04-12.doc

C1989: Chain of Custody
Page 2 of 2

Metals Analysis

QC Data Summaries

Includes the following where applicable:

- Method Blank Summaries
- Matrix Spike and Duplicate Summaries
- Blank Spike and Lab Control Sample Summaries
- Serial Dilution Summaries

ACCUTEST Laboratories
C1989

BLANK RESULTS SUMMARY
Part 2 - Method Blanks

Login Number: C1989
Account: MVFDCAMV - City of Mountain View-Fire Department
Project: 924 San Rafael Avenue,CA

QC Batch ID: MP336
Matrix Type: AQUEOUS

Methods: SW846 6010B
Units: ug/l

Prep Date: 08/18/08

Metal	RL	IDL	MB raw	final
Aluminum	50	13		
Antimony	10	6.7	anr	
Arsenic	10	9.6	anr	
Barium	5.0	.2	anr	
Beryllium	5.0	.4	anr	
Boron	10	7		
Cadmium	2.0	.3	anr	
Calcium	50	5.2		
Chromium	5.0	.5	anr	
Cobalt	5.0	.4	anr	
Copper	5.0	.7	-1.1	<5.0
Iron	50	3.3		
Lead	5.0	2.4	-0.30	<5.0
Lithium	10	1.9		
Magnesium	50	13		
Manganese	5.0	1.2	anr	
Molybdenum	5.0	1.3	anr	
Nickel	5.0	.9	anr	
Potassium	500	51		
Selenium	20	9.8	anr	
Silicon	50	14		
Silver	5.0	.8	anr	
Sodium	100	16		
Strontium	10	.2		
Thallium	20	4	anr	
Tin	50	2.6	anr	
Titanium	2.0	.2	anr	
Vanadium	5.0	.2	anr	
Zinc	10	3.5	0.20	<10

Associated samples MP336: C1989-1

Results < IDL are shown as zero for calculation purposes
(*) Outside of QC limits
(anr) Analyte not requested

ACCUTEST
C1989 Laboratories

MATRIX SPIKE AND DUPLICATE RESULTS SUMMARY

Login Number: C1989
Account: MVFDCAMV - City of Mountain View-Fire Department
Project: 924 San Rafael Avenue,CA

QC Batch ID: MP336
Matrix Type: AQUEOUS

Methods: SW846 6010B
Units: ug/l

Prep Date: 08/18/08

Metal	C1983-1 Original	MS	Spikelot MPIRSN1	% Rec	QC Limits
Aluminum					
Antimony	anr				
Arsenic	anr				
Barium	anr				
Beryllium	anr				
Boron					
Cadmium	anr				
Calcium					
Chromium	anr				
Cobalt	anr				
Copper	221	693	500	94.4	80-120
Iron					
Lead	7.8	501	500	98.6	80-120
Lithium					
Magnesium					
Manganese	anr				
Molybdenum	anr				
Nickel	anr				
Potassium					
Selenium	anr				
Silicon					
Silver	anr				
Sodium					
Strontium					
Thallium	anr				
Tin	anr				
Titanium	anr				
Vanadium	anr				
Zinc	461	935	500	94.8	80-120

Associated samples MP336: C1989-1

Results < IDL are shown as zero for calculation purposes
(*) Outside of QC limits
(N) Matrix Spike Rec. outside of QC limits
(anr) Analyte not requested

MATRIX SPIKE AND DUPLICATE RESULTS SUMMARY

Login Number: C1989
Account: MVFDCAMV - City of Mountain View-Fire Department
Project: 924 San Rafael Avenue,CA

QC Batch ID: MP336
Matrix Type: AQUEOUS

Methods: SW846 6010B
Units: ug/l

Prep Date: 08/18/08

Metal	C1983-1 Original	MSD	Spikelot MPIRSN1	% Rec	MSD RPD	QC Limit
Aluminum						
Antimony	anr					
Arsenic	anr					
Barium	anr					
Beryllium	anr					
Boron						
Cadmium	anr					
Calcium						
Chromium	anr					
Cobalt	anr					
Copper	221	714	500	98.6	3.0	20
Iron						
Lead	7.8	513	500	101.0	2.4	20
Lithium						
Magnesium						
Manganese	anr					
Molybdenum	anr					
Nickel	anr					
Potassium						
Selenium	anr					
Silicon						
Silver	anr					
Sodium						
Strontium						
Thallium	anr					
Tin	anr					
Titanium	anr					
Vanadium	anr					
Zinc	461	952	500	98.2	1.8	20

Associated samples MP336: C1989-1

Results < IDL are shown as zero for calculation purposes
(*) Outside of QC limits
(N) Matrix Spike Rec. outside of QC limits
(anr) Analyte not requested

ACCUTEST
C1989

SPIKE BLANK AND LAB CONTROL SAMPLE SUMMARY

Login Number: C1989
Account: MVFDCAMV - City of Mountain View-Fire Department
Project: 924 San Rafael Avenue,CA

QC Batch ID: MP336
Matrix Type: AQUEOUS

Methods: SW846 6010B
Units: ug/l

Prep Date: 08/18/08 08/18/08

Metal	BSP Result	Spikelot MPIRSN1	% Rec	QC Limits	BSD Result	Spikelot MPIRSN1	% Rec	BSD RPD	QC Limit
Aluminum									
Antimony	anr								
Arsenic	anr								
Barium	anr								
Beryllium	anr								
Boron									
Cadmium	anr								
Calcium									
Chromium	anr								
Cobalt	anr								
Copper	458	500	91.6	80-120	466	500	93.2	1.7	
Iron									
Lead	475	500	95.0	80-120	482	500	96.4	1.5	
Lithium									
Magnesium									
Manganese	anr								
Molybdenum	anr								
Nickel	anr								
Potassium									
Selenium	anr								
Silicon									
Silver	anr								
Sodium									
Strontium									
Thallium	anr								
Tin	anr								
Titanium	anr								
Vanadium	anr								
Zinc	461	500	92.2	80-120	470	500	94.0	1.9	

Associated samples MP336: C1989-1

Results < IDL are shown as zero for calculation purposes
(*) Outside of QC limits
(anr) Analyte not requested

SERIAL DILUTION RESULTS SUMMARY

Login Number: C1989
Account: MVFDCAMV - City of Mountain View-Fire Department
Project: 924 San Rafael Avenue,CA

QC Batch ID: MP336
Matrix Type: AQUEOUS

Methods: SW846 6010B
Units: ug/l

Prep Date: 08/18/08

Metal	C1983-1 Original	SDL 1:5	RPD	QC Limits
Aluminum				
Antimony	anr			
Arsenic	anr			
Barium	anr			
Beryllium	anr			
Boron				
Cadmium	anr			
Calcium				
Chromium	anr			
Cobalt	anr			
Copper	221	224	1.2	0-10
Iron				
Lead	7.80	0.00	100.0(a)	0-10
Lithium				
Magnesium				
Manganese	anr			
Molybdenum	anr			
Nickel	anr			
Potassium				
Selenium	anr			
Silicon				
Silver	anr			
Sodium				
Strontium				
Thallium	anr			
Tin	anr			
Titanium	anr			
Vanadium	anr			
Zinc	461	481	4.2	0-10

Associated samples MP336: C1989-1

Results < IDL are shown as zero for calculation purposes
(*) Outside of QC limits
(anr) Analyte not requested
(a) Percent difference acceptable due to low initial sample concentration (< 50 times IDL).

Northern California
ACCUTEST
Laboratories

3334 Victor Court
Santa Clara, CA 95054
Phone: (408) 588-0200
Fax: (408) 588-0201
www.accutest.com

Ms. Carrie Sandahl
City of Mtn. View, Fire Dept.
500 Castro Street, City Hall-4th Floor
Mtn View, CA 94041-2010

Lab Order Number: C0614
Issued: 04/25/2008

Project Name: El Camino Paving
Project Location: 924 San Rafael Ave., Mountain View

Certificate of Analysis - Final Report

On April 21, 2008, a sample was received under chain of custody for analysis.
Entech analyzes samples "as received" unless otherwise noted. The following results are included:

Matrix	Test / Comments
Liquid	Metals by ICP: EPA 3010A / EPA 6010B for Groundwater and Water - EPA 200.7 for Wastewater

Entech Analytical Labs, Inc. is certified for environmental analyses by the State of California (#2346).
Subcontracted work is the responsibility of the subcontract laboratory, this includes turn-around-time and data quality.
If you have any questions regarding this report, please call us at 408-588-0200 ext. 225.

Sincerely,

Laurie Glantz-Murphy
Laboratory Director

ACCUTEST Laboratories

Northern California 3334 Victor Court, Santa Clara, CA 95054 Phone: (408) 588-0200 Fax: (408) 588-0201

City of Mtn. View, Fire Dept.
500 Castro Street, City Hall-4th Floor
Mtn View, CA 94041-2010
Attn: Ms. Carrie Sandahl

Project Name: El Camino Paving
Project Location: 924 San Rafael Ave., Mountain View

Certificate of Analysis - Data Report

Samples Received: 04/21/2008
Sample Collected by: client

Lab # : C0614-001 **Sample ID: Permit 722** **Matrix:** Liquid **Sample Date:** 4/17/2008 2:00 PM

Metals by ICP: EPA 3010A / EPA 6010B for Groundwater and Water - EPA 200.7 for Wastewater

Parameter	Result	Qual	D/P-F	Detection Limit	Units	Prep Date	Prep Batch	Analysis Date	QC Batch
Copper	**0.038**		1.0	0.0050	mg/L	4/22/2008	WM080422	4/23/2008	WM080422
Lead	ND		1.0	0.0050	mg/L	4/22/2008	WM080422	4/23/2008	WM080422
Zinc	**0.11**		1.0	0.010	mg/L	4/22/2008	WM080422	4/23/2008	WM080422

Analyzed by: CTran
Reviewed by: mfelix

Detection Limit = Detection Limit for Reporting.
D/P-F = Dilution and/or Prep Factor includes sample volume adjustments.
ND = Not Detected at or above the Detection Limit.
Qual = Data Qualifier

ACCUTEST Laboratories

Northern California *3334 Victor Court, Santa Clara, CA 95054* *Phone: (408) 588-0200* *Fax: (408) 588-0201*

LCS / LCSD - Liquid - Metals by ICP: EPA 3010A / EPA 6010B for Groundwater and Water - EPA 200.7 for Wastewater

QC Batch ID: WM080422

Reviewed by: mfelix - 04/23/08

QC/Prep Date: 4/22/2008

LCS

Parameter	Method Blank	Spike Amt	SpikeResult	Units	% Recovery	Recovery Limits
Antimony	<0.020	0.50	0.516	mg/L	103	85 - 115
Arsenic	<0.020	0.50	0.498	mg/L	99.6	85 - 115
Barium	<0.0050	0.50	0.495	mg/L	99.0	85 - 115
Beryllium	<0.0050	0.50	0.496	mg/L	99.1	85 - 115
Cadmium	<0.0020	0.50	0.495	mg/L	99.1	85 - 115
Chromium	<0.0050	0.50	0.507	mg/L	101	85 - 115
Cobalt	<0.0050	0.50	0.502	mg/L	100	85 - 115
Copper	<0.0050	0.50	0.495	mg/L	99.0	85 - 115
Lead	<0.010	0.50	0.509	mg/L	102	85 - 115
Manganese	<0.0050	0.50	0.517	mg/L	103	85 - 115
Molybdenum	<0.0050	0.50	0.508	mg/L	102	85 - 115
Nickel	<0.0050	0.50	0.500	mg/L	100	85 - 115
Selenium	<0.020	0.50	0.461	mg/L	92.2	85 - 115
Silver	<0.0050	0.50	0.496	mg/L	99.3	85 - 115
Thallium	<0.030	0.50	0.474	mg/L	94.7	85 - 115
Tin	<0.050	1.0	1.01	mg/L	101	85 - 115
Titanium	<0.0020	0.50	0.525	mg/L	105	85 - 115
Vanadium	<0.0050	0.50	0.504	mg/L	101	85 - 115
Zinc	<0.010	0.50	0.498	mg/L	99.7	85 - 115

LCSD

Parameter	Method Blank	Spike Amt	SpikeResult	Units	% Recovery	RPD	RPD Limits	Recovery Limits
Antimony	<0.020	0.50	0.516	mg/L	103	0.019	25.0	85 - 115
Arsenic	<0.020	0.50	0.503	mg/L	101	1.1	25.0	85 - 115
Barium	<0.0050	0.50	0.498	mg/L	99.6	0.62	25.0	85 - 115
Beryllium	<0.0050	0.50	0.494	mg/L	98.9	0.28	25.0	85 - 115
Cadmium	<0.0020	0.50	0.492	mg/L	98.5	0.57	25.0	85 - 115
Chromium	<0.0050	0.50	0.507	mg/L	101	0.059	25.0	85 - 115
Cobalt	<0.0050	0.50	0.501	mg/L	100	0.12	25.0	85 - 115
Copper	<0.0050	0.50	0.494	mg/L	98.9	0.12	25.0	85 - 115
Lead	<0.010	0.50	0.508	mg/L	102	0.20	25.0	85 - 115
Manganese	<0.0050	0.50	0.516	mg/L	103	0.19	25.0	85 - 115
Molybdenum	<0.0050	0.50	0.508	mg/L	102	0.12	25.0	85 - 115
Nickel	<0.0050	0.50	0.499	mg/L	99.9	0.24	25.0	85 - 115
Selenium	<0.020	0.50	0.470	mg/L	94.0	1.9	25.0	85 - 115
Silver	<0.0050	0.50	0.497	mg/L	99.5	0.20	25.0	85 - 115
Thallium	<0.030	0.50	0.479	mg/L	95.8	1.1	25.0	85 - 115
Tin	<0.050	1.0	1.02	mg/L	102	0.55	25.0	85 - 115
Titanium	<0.0020	0.50	0.524	mg/L	105	0.095	25.0	85 - 115
Vanadium	<0.0050	0.50	0.503	mg/L	101	0.16	25.0	85 - 115
Zinc	<0.010	0.50	0.496	mg/L	99.2	0.52	25.0	85 - 115

Entech Analytical Labs, Inc.

3334 Victor Court (408) 588-0200
Santa Clara, CA 95054 (408) 588-0201 - Fax

Chain of Custody / Analysis Request

Attention to: Carrie Sandahl	Phone No.: (650) 903-6224	Purchase Order No.:	Invoice to: (If Different)	Phone:
Company Name: City of Mountain View-fire Dept.	Fax No.: (650) 903-6122	Project No.:	Company:	Quote No.:
Mailing Address: 100 Villa Street	Email Address: See Special Instructions	Project Name: El Camino Paving	Billing Address: (If Different)	
City: Mountain View	State: CA / Zip Code: 94041	Project Location: 924 San Rafael Ave.	City: / State: / Zip:	

Sampler: R. Vasquez

Field Org. Code:

Global ID:

Turn Around Time
- ☐ Same Day
- ☐ 1 Day
- ☐ 2 Day
- ☐ 3 Day
- ☐ 4 Day
- ☐ 5 Day
- ☑ 10 Day

Order ID: C0614

Client ID / Field Point	~~Lab. No.~~	Sample Date	Sample Time	Matrix	No. of Containers	GC/MS Methods: EPA 8260B	BTEX ☐ MTBE ☐ TPH Gas ☐ by 8260B	5 Oxygenates (MTBE, TBA, ETBA, DIPE, TAME) ☐ Lead Scavengers (1,2-DCA & EDB) ☐ Ethanol ☐	Base/Neutral/Acid Organics 8270C ☐ PAH - 8270C ☐ PAH - 8270C SIM ☐	TPH Extractable: Diesel ☐ Motor Oil ☐ Other ☐ w/ Si-Gel Cleanup ☐	Pesticides-8081 ☐ PCBs - 8082 ☐	TPH as Gas/BTEX ☐ MTBE ☐ by 8015M/8020	Methanol by 8015M	GC Methods	General Chemistry: Anions: F ☐ Cl ☐ Br ☐ SO4 ☐ NO3 ☐ NO2 ☐ PO4 ☐	pH ☐ TSS ☐ SC ☐ TOC ☐ TRPH ☐ O & G ☐	Metals - Circle Below Total ☐ Dissolved ☐ STLC ☐ TCLP ☐	Remarks
Permit 722	-001	4-17-08	1400	L	1												✓	Cu, Pb, Zn

Relinquished by:	Received by:	Date:	Time:
[signature]	FROI	4-17-08	1715
FROI	[signature]	4-21-08	0755
[signature]	[signature]	4-21-08	09:33

Special Instructions or Comments

Please PDF results to Carrie.Sandahl@mountainview.gov

250mL poly (w/HNO3) PH<2

Temp: 4.3°C

Metals:
Al, As, Sb, Ba, Be, Bi, B, Cd, Ce, Ca, Cr, Co, Cs, Cu, Fe, Pb, Mg, Mn, Ga, Ge, Hg, In, Li, Mo, Ni, P, K, Si, Ag, Na, S, Se, Sr, Ta, Te, Tl, Sn, Ti, Zn, V, W, Zr

- ☐ EDD Report
- ☐ EDF Report
- ☐ Plating
- ☐ LUFT-5
- ☐ RCRA-8
- ☐ PPM-13
- ☐ CAM-17

June 2004

ACCUTEST Laboratories

ENTECH ANALYTICAL LABS, INC

Northern California *3334 Victor Court, Santa Clara, CA 95054 Phone: (408) 588-0200 Fax: (408) 588-0201*

Ms. Carrie Sandahl
City of Mtn. View, Fire Dept.
500 Castro Street, City Hall-4th Floor
Mtn View, CA 94041-2010

Lab Certificate Number: 59449
Issued: 02/07/2008

Project Name: El Camino Paving
Project Location: 924 San Rafael Ave., Mountain View

Certificate of Analysis - Final Report

On January 31, 2008, a sample was received under chain of custody for analysis.
Entech analyzes samples "as received" unless otherwise noted. The following results are included:

Matrix	Test / Comments
Liquid	Metals by ICP: EPA 3010A / EPA 6010B for Groundwater and Water - EPA 200.7 for Wastewater

Entech Analytical Labs, Inc. is certified for environmental analyses by the State of California (#2346).
Subcontracted work is the responsibility of the subcontract laboratory, this includes turn-around-time and data quality.
If you have any questions regarding this report, please call us at 408-588-0200 ext. 225.

Sincerely,

C. L. Thom
Laboratory Director

ACCUTEST Laboratories

Northern California 3334 Victor Court, Santa Clara, CA 95054 Phone: (408) 588-0200 Fax: (408) 588-0201

City of Mtn. View, Fire Dept.
500 Castro Street, City Hall-4th Floor
Mtn View, CA 94041-2010
Attn: Ms. Carrie Sandahl

Project Name: El Camino Paving
Project Location: 924 San Rafael Ave., Mountain View

Certificate of Analysis - Data Report

Samples Received: 01/31/2008
Sample Collected by: client

Lab # : 59449-001 **Sample ID: Permit 722** **Matrix:** Liquid **Sample Date:** 1/29/2008 12:10 PM

Metals by ICP: EPA 3010A / EPA 6010B for Groundwater and Water - EPA 200.7 for Wastewater

Parameter	Result	Qual	D/P-F	Detection Limit	Units	Prep Date	Prep Batch	Analysis Date	QC Batch
Copper	**0.0074**		1.0	0.0050	mg/L	2/4/2008	WM080204	2/6/2008	WM080204
Lead	ND		1.0	0.0050	mg/L	2/4/2008	WM080204	2/6/2008	WM080204
Zinc	**0.074**		1.0	0.010	mg/L	2/4/2008	WM080204	2/6/2008	WM080204

Analyzed by: CTran
Reviewed by: HDINH

Detection Limit = Detection Limit for Reporting.
D/P-F = Dilution and/or Prep Factor includes sample volume adjustments.
ND = Not Detected at or above the Detection Limit.
Qual = Data Qualifier

ACCUTEST Laboratories

Northern California *3334 Victor Court, Santa Clara, CA 95054* *Phone: (408) 588-0200* *Fax: (408) 588-0201*

LCS / LCSD - Liquid - Metals by ICP: EPA 3010A / EPA 6010B for Groundwater and Water - EPA 200.7 for Wastewater

QC Batch ID: WM080204

Reviewed by: HDINH - 02/05/08

QC/Prep Date: 2/4/2008

LCS

Parameter	Method Blank	Spike Amt	SpikeResult	Units	% Recovery	Recovery Limits
Antimony	<0.010	0.50	0.525	mg/L	105	85 - 115
Arsenic	<0.010	0.50	0.494	mg/L	98.9	85 - 115
Barium	<0.0050	0.50	0.497	mg/L	99.3	85 - 115
Beryllium	<0.0050	0.50	0.503	mg/L	101	85 - 115
Cadmium	<0.0020	0.50	0.509	mg/L	102	85 - 115
Chromium	<0.0050	0.50	0.518	mg/L	104	85 - 115
Cobalt	<0.0050	0.50	0.522	mg/L	104	85 - 115
Copper	<0.0050	0.50	0.513	mg/L	103	85 - 115
Lead	<0.0050	0.50	0.518	mg/L	104	85 - 115
Molybdenum	<0.0050	0.50	0.509	mg/L	102	85 - 115
Nickel	<0.0050	0.50	0.517	mg/L	103	85 - 115
Selenium	<0.020	0.50	0.475	mg/L	95.0	85 - 115
Silver	<0.0050	0.50	0.513	mg/L	103	85 - 115
Thallium	<0.020	0.50	0.482	mg/L	96.5	85 - 115
Vanadium	<0.0050	0.50	0.519	mg/L	104	85 - 115
Zinc	<0.010	0.50	0.512	mg/L	102	85 - 115

LCSD

Parameter	Method Blank	Spike Amt	SpikeResult	Units	% Recovery	RPD	RPD Limits	Recovery Limits
Antimony	<0.010	0.50	0.520	mg/L	104	0.96	25.0	85 - 115
Arsenic	<0.010	0.50	0.481	mg/L	96.3	2.7	25.0	85 - 115
Barium	<0.0050	0.50	0.507	mg/L	101	2.0	25.0	85 - 115
Beryllium	<0.0050	0.50	0.500	mg/L	100	0.54	25.0	85 - 115
Cadmium	<0.0020	0.50	0.501	mg/L	100	1.6	25.0	85 - 115
Chromium	<0.0050	0.50	0.512	mg/L	102	1.1	25.0	85 - 115
Cobalt	<0.0050	0.50	0.513	mg/L	103	1.7	25.0	85 - 115
Copper	<0.0050	0.50	0.509	mg/L	102	0.82	25.0	85 - 115
Lead	<0.0050	0.50	0.518	mg/L	104	0.14	25.0	85 - 115
Molybdenum	<0.0050	0.50	0.508	mg/L	102	0.14	25.0	85 - 115
Nickel	<0.0050	0.50	0.508	mg/L	102	1.7	25.0	85 - 115
Selenium	<0.020	0.50	0.475	mg/L	94.9	0.11	25.0	85 - 115
Silver	<0.0050	0.50	0.504	mg/L	101	1.7	25.0	85 - 115
Thallium	<0.020	0.50	0.484	mg/L	96.8	0.31	25.0	85 - 115
Vanadium	<0.0050	0.50	0.514	mg/L	103	1.1	25.0	85 - 115
Zinc	<0.010	0.50	0.505	mg/L	101	1.4	25.0	85 - 115

Entech Analytical Labs, Inc.

3334 Victor Court (408) 588-0200
Santa Clara, CA 95054 (408) 588-0201 - Fax

Chain of Custody / Analysis Request

Attention to:	Phone No.:	Purchase Order No.:	Invoice to: (If Different)	Phone:
Carrie Sandahl	(650) 903-6224			
Company Name:	**Fax No.:**	**Project No.:**	**Company:**	**Quote No.:**
City of Mountain View-fire Dept.	(650) 903-6122			
Mailing Address:	**Email Address:**	**Project Name:**	**Billing Address: (If Different)**	
100 Villa Street	See Special Instructions	El Camino Paving		
City:	**State:** / **Zip Code:**	**Project Location:**	**City:** / **State:** / **Zip:**	
Mountain View	CA 94041	924 San Rafael Ave.		

Sampler: R VASQUEZ

Field Org. Code:

Global ID:

Turn Around Time
☐ Same Day ☐ 1 Day
☐ 2 Day ☐ 3 Day
☐ 4 Day ☐ 5 Day
☑ 10 Day

Order ID: 59449

Client ID / Field Point	Lab. No.	Sample Date	Sample Time	Matrix	No. of Containers	GC/MS Methods: EPA 8260B; BTEX ☐ MTBE ☐ TPH Gas ☐ by 8260B; 5 Oxygenates (MTBE, TBA, ETBA, DIPE, TAME) ☐ Lead Scavengers (1,2-DCA & EDB) ☐ Ethanol ☐; Base/Neutral/Acid Organics 8270C ☐ PAH - 8270C SIM ☐ PAH - 8270C ☐; GC Methods: TPH Extractable: Diesel ☐ Motor Oil ☐ Other ☐ w/ Si-Gel Cleanup ☐; Pesticides-8081 ☐ PCBs - 8082 ☐; TPH as Gas/BTEX ☐ MTBE ☐ by 8015M/8020; Methanol by 8015M; General Chemistry: Anions: F ☐ Cl ☐ Br ☐ SO4 ☐ NO3 ☐ NO2 ☐ PO4 ☐; pH ☐ TSS ☐ SC ☐ TOC ☐ TRPH ☐ O & G ☐; Metals - Circle Below: Total ☐ Dissolved ☐ STLC ☐ TCLP ☐	Remarks
Permit 722	-001	1-29-08	1210	L			Cu, Pb, Zn

Relinquished by:	Received by:	Date:	Time:
	FEDEX1	1-29-08	1600
FEDEX1		1-31-08	0900
		1-31-08	1430

Special Instructions or Comments

Please PDF results to Carrie.Sandahl@mountainview.gov

1 X 250mL poly (4) HNO3

Metals:
Al, As, Sb, Ba, Be, Bi, B, Cd, Ce, Ca, Cr, Co, Cs, Cu, Fe, Pb, Mg, Mn,
Ga, Ge, Hg, In, Li, Mo, Ni, P, K, Si, Ag, Na, S, Se, Sr, Ta, Te, Tl, Sn, Ti, Zn, V, W, Zr

☐ EDD Report
☐ EDF Report

☐ Plating
☐ LUFT-5
☐ RCRA-8
☐ PPM-13
☐ CAM-17

Appendix H

Request for Records Search to the
City of Mountain View Building Department and
Photocopies Obtained from that Agency

From: city.clerk@mountainview.gov [noreply+3435d9da65ad96f3@formstack.com]
Sent: Sunday, February 26, 2017 7:04 AM
To: Shannon@EnvironmentalSupportServices.com
Subject: Request Received for Public Records Request by the City of Mountain View

Dear Shannon Castagno,

The City of Mountain View has received your request for public records:

Date of Request: Feb 26, 2017 7:03 AM

Request:
I hereby request copies of all building permits and certificates of occupancy for the following addresses:
Site: 918, 924 & 940 San Rafael Avenue
Mountain View, CA 94043

Name: Shannon Castagno

Organization: Environmental Support Services

Address: 30251 Golden Lantern, #E305
Laguna Niguel, CA 92677

Phone No.: (949) 429-3564

Fax No.: (949) 429-3563

Email: Shannon@EnvironmentalSupportServices.com

Request ID: 307588915

Thank you for contacting the City of Mountain View. If you have any questions about this request, please contact the City Clerk's Office and reference the Request ID above.

City Hall

500 Castro St., 3rd Floor
Mountain View, CA 94041
(650) 903-6304
(650) 962-8504 Fax
city.clerk@mountainview.gov

City of Mountain View
Building Project Information Sheet
02/27/2017

Project #: 2014-1614 Plan #: 1 Reference #:

Address: 918 SAN RAFAEL AV
APN: 153-17-046
Description: INSTALL PHOTOVOLTAIC SYSTEM (4.16 KW) AND ADD 100 AMP SUBPAN EL

Permits: BL EL CH
Const. Type: Other Bldg. Type: Residential Add Use: Residential
Value: $1,000 Const. SqFt: 0 Floors: 1
Occupancy: Class: Units:
Applicant: REC SOLAR INC.
2300 ZANKER DR - STE F
SAN JOSE, CA 95131 888-657-6527
Contractor: REC SOLAR INC. 888-657-6527
Payee: Contractor

Accept Date: 05/08/2014
Issue Date: 06/05/2014
Complete Date: 08/08/2014
Acceptor: YLARA
Coordinator: JSAYE
Status: Finalled

Fees:

Description	Calc.Amount	Paid Amount	Calc.Dt.	Paid.Dt.
Building Permit	$64.11	$64.11	06/04/14	06/05/14
Electrical Permi	$53.21	$53.21	06/04/14	06/05/14
Plan Check	$40.70	$40.70	06/04/14	06/05/14
Microfilm	$6.00	$6.00	06/04/14	06/05/14
Fee Total	$164.02	$164.02		
Paid Total -	$164.02			
Total Due	$0.00			

9725 • CITY OF MOUNTAIN VIEW
BUILDING PERMIT

BUILDING INSPECTION DIVISION OF
PUBLIC WORKS DEPARTMENT
POST OFFICE BOX 7540 • MOUNTAIN VIEW, CA 94039
(415) 903-6313 • 24 HOUR INSPECTION LINE (415) 903-6371

W____I certify that I am a licensed contractor and that my license is in full force and effect.

Signature

Date | License Number | Class

I certify that I have a certificate of consent to self-insure, or a Certificate of Worker's Compensation Insurance, or a certified copy thereof.

Policy No.____ Company____

____Certified copy is hereby furnished.

____Certified copy is filed with the Division of Inspectional Services, City of Mountain View.

I certify that I am exempt from the provisions of Chapter 9, Division 3, B and P Code (Contractor's License Law) because: (Check applicable statement)

W____A. I am the owner of the above property and I will contract to have all of the above work performed by licensed contractors.

W____B. I am the owner of the above property and the work will be partially accomplished in accordance with Statement "A" and the other work will be accomplished in accordance with Statement "C."

W____C. I am the owner of the above property and I will perform the above work personally or through my employees whose sole compensation will be wages, and the above-described structure is not intended or offered for sale.

Signature | Date

I certify that in the performance of the work for which this permit is issued I shall not employ any person in any manner so as to become subject to the Worker's Compensation Laws of California.

Signature | Date

NOTICE TO APPLICANT: If, after making this Certificate of Exemption, you should become subject to the Worker's Compensation provisions of the Labor Code, you must forthwith comply with such provisions or this permit shall be deemed revoked.

I certify that the use of this facility shall comply with sections 25505, 25533, and 25534 of the Health and Safety Code which regulates the storage, handling, and use of hazardous materials.

I certify that I have read this application and state that the information given is true and correct. I agree to comply to all City ordinances and State laws relating to the building construction, and I make this statement under penalty of law.

Tom Zunn FOR | 11-20-92
Applicant's Signature or Authorized Agent | Date

BD-12 (Rev 1-92)

FINALED

APPL RECD	DATE	BY	PERMIT ISSUED	DATE	BY	PERMIT NO.
	11/20/92	KB		11/20/92		92002002

BUILDING ADDRESS: 918 SAN RAFAEL AV | APT/UNIT NO. | LEGALIZE REPR

APPLICANT: AMERICAN ROOFING SYSTEMS | MAILING ADDRESS: 1351 E. TAYLOR ST
CITY: SAN JOSE, | STATE: CA 95133 | TELEPHONE( ): 408 298 2065

OWNER: MR. & MRS. MOUNTZ | MAILING ADDRESS: 918 SAN RAFAEL AVE
CITY: MTN VIEW, | STATE: CA 94040 | TELEPHONE( ): ph. no. nnnn

GENERAL CONTRACTOR: AMERICAN ROOFING SYSTEMS 568403 | TELEPHONE( ): o.n nnn STAT
MAILING ADDRESS: 1351 E TAYLOR ST SAN JOSE CA 95133

ARCHITECT OR ENGINEER: Name | TELEPHONE( ): ph. no. ph.n
ADDRESS: Addr. City st Zip

Name | ph. no. nnnn

FINAL DATE: 11/23/92 | BY

221010 BUILDING PERMIT 1403

TYPE OF CONST.	OCC GROUP	USE ZONE	ASSESSORS PARCEL NO.	FLOOD ZONE (YES OR NO)

DESCRIPTION OF WORK: Re-Roofing Permit

NEW	ADDITION	ALTERATIONS	REPAIRS

SQ FT SIZE	NO. OF BEDROOMS	NO. OF STORIES	VALUATION

LOT SIZE	LOT AREA	HEIGHT	LIVING UNITS
N/A			

TO BE USED AS:

TOTAL AREA OCCUPIED	SQ FT	LOT AREA	=	LOT AREA OCCUPIED

221010 PLUMBING PERMIT 1405

PLUMBING CONTRACTOR	WORK COMP #	TELEPHONE( )

MAILING ADDRESS	CITY	STATE LICENSE #

FIXTURES	SEWER	RAINWATER	CITY LICENSE #

SWIMMING POOL	GAS OUTLET	WATER PIPING	RADIANT HEAT	INDUSTRIAL WASTE SYSTEM

WATER HEATER	VAC BRKRS	OTHER	BASE FEE

NOTICE!
The Job card for this permit shall be posted conspicuously on the job to make the required entries thereon.
This permit will expire if work is not started in 180 days, or if work is abandoned for more than 180 days. This is a Building Permit when properly filled out, signed and validated, and is not transferable.
Do not conceal or cover any construction until the work is inspected and the inspection is recorded on the Job Card and office copy of this permit. All inspection requests are required 24 hours in advance of the inspection.

221010 ELECTRIC PERMIT 1409

ELECTRICAL CONTRACTOR	TELEPHONE( )

MAILING ADDRESS	CITY

WORK COMP #	STATE LICENSE #	CITY LICENSE #

SERVICE AMPS	SQ. FT. OR UNITS

SIGNS

TEMP USE SERVICE	TEMP PWR. POLE	SUPPORT POLE

MOTORS GEN.	TRANSFORMER

BASE FEE

221010 MECHANICAL PERMIT 1407

MECHANICAL CONTRACTOR	TELEPHONE( )

MAILING ADDRESS	CITY

WORK COMP #	STATE LICENSE #	CITY LICENSE #

A/C-HTG (HT. PUMP)	FURNACE	SOLAR PANEL	BOILER

POOL HEATER	EXHAUST HOOD	VENT FAN	EVAP COOLER

FIRE DAMPER	OTHER	BASE FEE

DO NOT WRITE IN THIS SPACE

ROOFING PERMIT	
Hazardous Fire Area?	NO
Fire Retardant Req?	NO
Type of Roof	GERARD/TORCH ON
Roof Area (sqft)	3300
Valuation	12100
MICRO FILM	.00
RESIDENTIAL	0
COMM-IND	.00
PLAN CHECK	300.00
ELECTRICAL	
PLUMBING	
MECHANICAL	
SMI Constr. Roof	.00
CONSTRUCTION TAX	224.41
TOTAL FEE	524.41

VALIDATION

APPROVAL	DATE	INSPECTOR	COMMENTS	CORRECTION NOTICE
FOUNDATION				
SETBACKS				
FORMS-STEEL				
SLAB				
COLUMNS				
FIREPLACE				
UPER. GRD.				
WALL STEEL				
BOND BEAM				
PREGUNITE				
ELECTRIC				
UNDERGROUND				
ROUGH				
FINAL				
SERVICE				
BONDING				
GROUNDING				
CEILING FIX.				
CONDUIT				
TEMP. SERVICE				
PLUMBING				
STORM				
SEWER				
ROUGH				
VENTS				
SHOWER PAN				
ROUGH GAS/TEST				
FINAL GAS				
FINAL				
WATER				
UNDERGROUND				
ROOF/FLOOR DRAINS				
UNDER SLAB/FLOOR				
CITY SEWER LATERAL				
HEATING				
DUCTS				
FLUES				
FURN./BOILER				
HOODS				
A/C UNITS				
FINAL				
REGISTERS				
FIRE DAMPERS				
FANS				
UNDERGROUND				
STRUCTURE				
JOIST				
BOND BEAM				
WALL STEEL				
SHEAR NAIL				
ROOF SHEATHING				
FRAME-WALLS				
EXT. SHEATHING				
T-BAR				
INSULATION				
ROOF-TEAR OFF			ROOF FLOOR WALL	
ROOF-FINAL				
FRAME-FLOOR				
FRAME-ROOF				
FINISH				
DRYWALL				
TILE LATH				
INT. LATH				
EXT. LATH				
SOLAR				
PANELS				
PIPING				
CONTROLS				
FINAL				
FINAL				
PUBLIC WORKS				
FIRE DEPT.				
UTILITIES				
LANDSCAPE				
FINAL INSP.				

Arrange for inspections by calling (415) 903-6371 or 903-6313 one day before required inspection. Please give your name, permit number and job address when calling.

Bldg copy-see attached. ✓ FINAL ✓

9 2 4 0 2 0 5 0 A

CITY OF MOUNTAIN VIEW
BUILDING PERMIT

BUILDING INSPECTION DIVISION OF
PUBLIC WORKS DEPARTMENT
POST OFFICE BOX 7540 • MOUNTAIN VIEW, CA 94039
(415) 903-6313 • 24 HOUR INSPECTION LINE (415) 903-6371

W_____I certify that I am a licensed contractor and that my license is in full force and effect.

Signature

Date | License Number | Class

I certify that I have a certificate of consent to self-insure, or a Certificate of Worker's Compensation Insurance, or a certified copy thereof:

Policy No._____ Company_____

_____ Certified copy is hereby furnished.

_____ Certified copy is filed with the Division of Inspectional Services, City of Mountain View.

I certify that I am exempt from the provisions of Chapter 9, Division 3, B and P Code (Contractor's License Law) because: (Check applicable statement)

W_____A. I am the owner of the above property and I will contract to have all of the above work performed by licensed contractors.

W_____B. I am the owner of the above property and the work will be partially accomplished in accordance with Statement "A" and the other work will be accomplished in accordance with Statement "C."

W X C. I am the owner of the above property and I will perform the above work personally or through my employees whose sole compensation will be wages, and the above-described structure is not intended or offered for sale.

X [signature] 9-24-92
Signature | Date

I certify that in the performance of the work for which this permit is issued I shall not employ any person in any manner so as to become subject to the Worker's Compensation Laws of California.

Signature | Date

NOTICE TO APPLICANT: If, after making this Certificate of Exemption, you should become subject to the Worker's Compensation provisions of the Labor Code, you must forthwith comply with such provisions or this permit shall be deemed revoked.

I certify that the use of this facility shall comply with sections 25505, 25533, and 25534 of the Health and Safety Code which regulates the storage, handling, and use of hazardous materials.

I certify that I have read this application and state that the information given is true and correct. I agree to comply to all City ordinances and State laws relating to the building construction, and I make this statement under penalty of law

X [signature] 9-24-92
Applicant's Signature, or Authorized Agent | Date

BD-19 (Rev 1-92)

APPL REC'D	DATE	BY	PERMIT ISSUED	DATE	BY	PERMIT NO.
	9/24/92	KB		9/24/92		92001611

BUILDING ADDRESS: 918 SAN RAFAEL AV — APT/UNIT NO.: FINAL INS-SFR ADD

APPLICANT: DALTON L. MOUNTZ — MAILING ADDRESS: 918 SAN RAFAEL AVE

CITY: MTN VIEW, — STATE: CA — ZIP: 94043 — TELEPHONE( ): ph. no. nnnn

OWNER: Name — MAILING ADDRESS: Addr.

CITY: City — STATE: st — ZIP: Zip — TELEPHONE( ): ph. no. nnnn

GENERAL CONTRACTOR: (OWNER/BUILDER) — 9999999998 — TELEPHONE( ): 0 0

MAILING ADDRESS: (OWNER BUILDER) — XXXXXXXXXXXXXXXXX XXXXX

ARCHITECT OR ENGINEER: Name — TELEPHONE( ): ph. no. nnnn

ADDRESS: Addr. — City — st Zip

Name — ph. no. nnnn

FINAL DATE: 9/25/92 — BY: [signature]

221010 BUILDING PERMIT 1403

TYPE OF CONST	OCC. GROUP	USE ZONE	ASSESSORS PARCEL NO.	FLOOD ZONE (YES OR NO)
VN	R3			

DESCRIPTION OF WORK: FINAL INSP FOR EXPIRED PMT #19617-SFR BDRM & 2 BA ADD

NEW | ADDITION | ALTERATIONS XX | REPAIRS

SQ. FT. SIZE	NO. OF BEDROOMS	NO. OF STORIES	VALUATION
0		0	7000

LOT SIZE	LOT AREA	HEIGHT	LIVING UNITS
N/A	0	0	1

TO BE USED AS

TOTAL AREA OCCUPIED SQ. FT. — LOT AREA 0 — LOT AREA OCCUPIED

221010 PLUMBING PERMIT 1405

PLUMBING CONTRACTOR | WORK. COMP.# | TELEPHONE( )

MAILING ADDRESS | CITY | STATE LICENSE #

FIXTURES | SEWER | RAINWATER | CITY LICENSE #

SWIMMING POOL | GAS OUTLET | WATER PIPING | RADIANT HEAT | INDUSTRIAL WASTE SYSTEM

WATER HEATER | VAC. BRKRS. | OTHER | BASE FEE

NOTICE!

The job card for this permit shall be posted conspicuously on the job to make the required entries thereon.
This permit will expire if work is not started in 180 days, or if work is abandoned for more than 180 days. This is a Building Permit when properly filled out, signed and validated, and is not transferable.
Do not conceal or cover any construction until the work is inspected and the inspection is recorded on the Job Card and office copy of this permit. All inspection requests are required 24 hours in advance of the inspection.

221010 ELECTRIC PERMIT 1409

ELECTRICAL CONTRACTOR | TELEPHONE( )

MAILING ADDRESS | CITY

WORK COMP.# | STATE LICENSE # | CITY LICENSE #

SERVICE AMPS | SQ. FT. OR UNITS | SIGNS

TEMP. USE SERVICE 0 | TEMP. PWR. POLE | SUPPORT POLE

MOTORS GEN. | TRANSFORMER | BASE FEE

221010 MECHANICAL PERMIT 1407

MECHANICAL CONTRACTOR | TELEPHONE( )

MAILING ADDRESS | CITY

WORK COMP.# | STATE LICENSE # | CITY LICENSE #

A/C-HTG (HT. PUMP) | FURNACE | SOLAR PANEL | BOILER

POOL HEATER | EXHAUST HOOD | VENT FAN | EVAP. COOLER

FIRE DAMPER | OTHER | BASE FEE

DO NOT WRITE IN THIS SPACE

MICRO FILM $	.00
RESIDENTIAL	0
COMM/IND	140.20
PLAN CHECK	.00
ELECTRICAL	
PLUMBING	
MECHANICAL	
SMConstr	.00
CONSTRUCTION TAX	
TOTAL FEE	140.20

VALIDATION

16-12

Job Address 940 San Rafael 968-3092 Permit No. 6122

CITY OF MOUNTAIN VIEW BUILDING INSPECTION DIV.

Building Permit Issued to (Build)(Repair)(Move)(Alter)(Demolish) Heating - Heaters

Assessor's No. _____ Lot(s) _____ Block _____

Owner Franz Baumgratz Subdivision _____ Value $ _____

Gen'l Contractor Owner Bldg. Permit # 6122 Date 9-18-69

Elect. Contractor _____ Elect. Permit # _____ Date _____

Plumb. Contractor _____ Plg. Permit # _____ Date _____

Heating Contractor _____ Htg. Permit # _____ Date _____

Zone _____ Architectural Approval Variance, or Use Permit _____ Fire Zone _____

INSPECTIONS

Setbacks, Yards _____	Underground _____	Rough Wiring _____
Forms & Excav. _____	Rough Plumb. _____	Fixtures _____
Masonry _____	Gas Pres. Test _____	Temp. Service _____
Frame _____	Sewer _____	Perm. Service _____
Fireplace, Chimney _____	Gas Appliance _____	Underground Elect. _____
Lath _____	Vents & Flues _____	Appliances _____
Plaster _____	Final [illegible] 12-11-69	Final Insp. _____
Final Insp. _____	Gas Released _____	Elect. Released _____

Notes _____

No one's home 10/10/69

Contractor _____ Date _____

Job Address 940 San Rafael Permit No. 6122

APPROVAL	DATE	INSPECTOR	COMMENTS	CORRECTION NOTICE
FOUNDATION				
SETBACKS				
FORMS-STEEL				
SLAB				
COLUMNS				
FIREPLACE				
UFER GRD.				
WALL STEEL				
BOND BEAM				
PREGUNITE				
ELECTRIC				
UNDERGROUND				
ROUGH				
FINAL				
SERVICE				
BONDING				
GROUNDING				
CEILING FIX.				
CONDUIT				
TEMP. SERVICE				
PLUMBING				
STORM				
SEWER				
ROUGH				
VENTS				
SHOWER PAN				
ROUGH GAS/TEST				
FINAL GAS				
FINAL				
WATER				
UNDERGROUND				
ROOF/FLOOR DRAINS				
UNDER SLAB/FLOOR				
CITY SEWER LATERAL				
HEATING				
DUCTS				
FLUES				
FURN./BOILER				
HOODS				
A/C UNITS				
FINAL				
REGISTERS				
FIRE DAMPERS				
FANS				
UNDERGROUND				
STRUCTURE				
JOIST				
BOND BEAM				
WALL STEEL				
SHEAR NAIL				
ROOF SHEATHING				
FRAME-WALLS				
EXT SHEATHING				
T-BAR				
INSULATION				
ROOF-TEAR OFF			ROOF FLOOR WALL	
ROOF-FINAL				
FRAME-FLOOR				
FRAME-ROOF				
FINISH				
DRYWALL				
TILE LATH				
INT. LATH				
EXT. LATH				
SOLAR				
PANELS				
PIPING				
CONTROLS				
FINAL				
FINAL				
PUBLIC WORKS				
FIRE DEPT				
UTILITIES				
LANDSCAPE				
FINAL INSP				

Arrange for inspections by calling (415) 903-6371 or 903-6313 one day before required inspection. Please give your name, permit number and job address when calling.

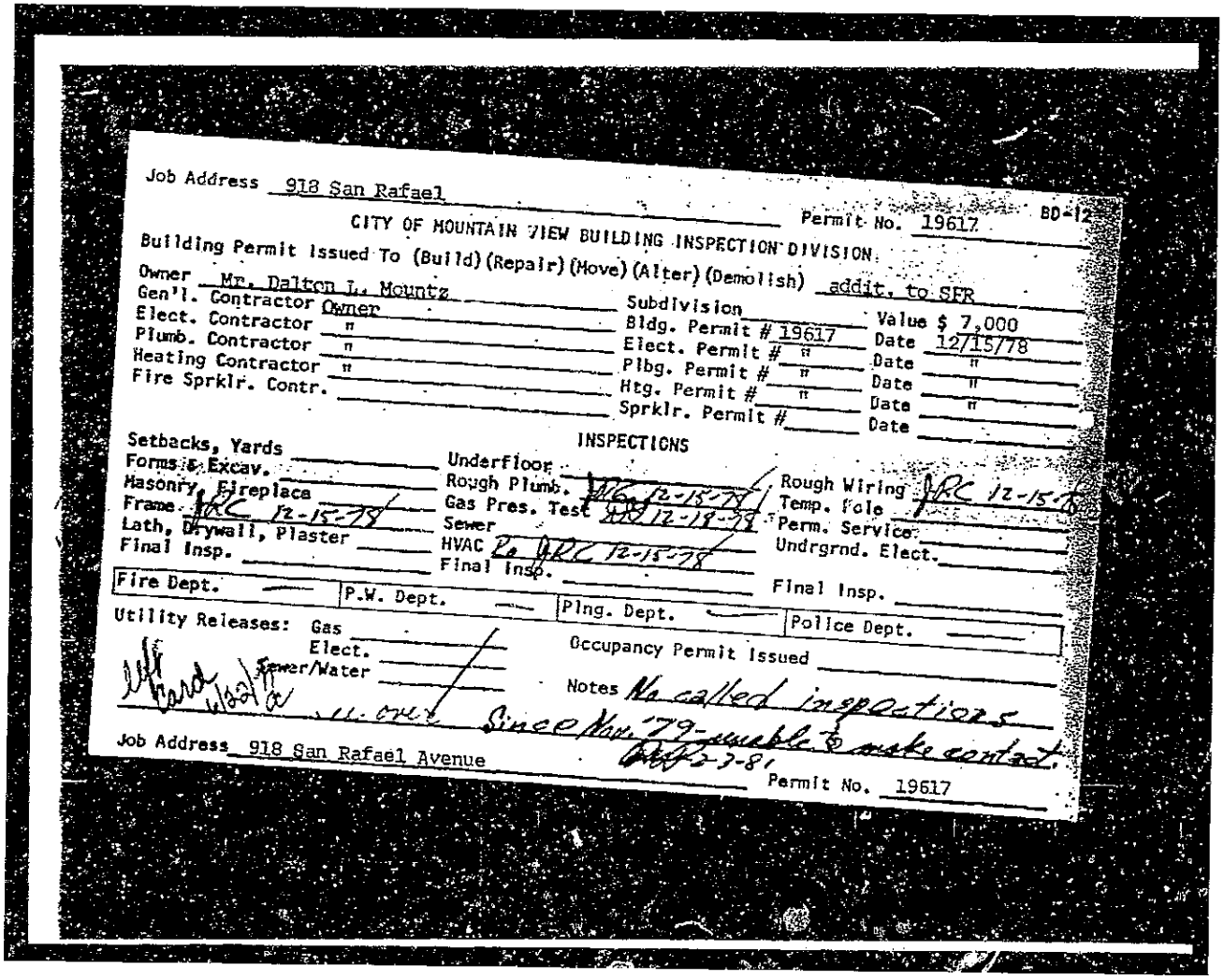

Job Address 918 San Rafael

Permit No. 19617 BD-12

CITY OF MOUNTAIN VIEW BUILDING INSPECTION DIVISION

Building Permit Issued To (Build) (Repair) (Move) (Alter) (Demolish) addit. to SFR

Owner Mr. Dalton L. Mountz
Gen'l. Contractor Owner
Elect. Contractor "
Plumb. Contractor "
Heating Contractor "
Fire Sprklr. Contr.

Subdivision
Bldg. Permit # 19617
Elect. Permit # "
Plbg. Permit # "
Htg. Permit # "
Sprklr. Permit #

Value $ 7,000
Date 12/15/78
Date "
Date "
Date "
Date

INSPECTIONS

Setbacks, Yards
Forms & Excav.
Masonry, Fireplace
Frame JRC 12-15-78
Lath, Drywall, Plaster
Final Insp.

Underfloor
Rough Plumb. JRC 12-15-78
Gas Pres. Test JRC 12-19-78
Sewer
HVAC Ro JRC 12-15-78
Final Insp.

Rough Wiring JRC 12-15-78
Temp. Pole
Perm. Service
Undrgrnd. Elect.
Final Insp.

Fire Dept. —	P.W. Dept. —	Plng. Dept. —	Police Dept. —

Utility Releases: Gas
Elect.
Sewer/Water

Occupancy Permit Issued

Notes No called inspections Since Nov. '79 - unable to make contact. [illegible] 2-3-81

[illegible] Card 6/22/[illegible] [illegible] over

Job Address 918 San Rafael Avenue

Permit No. 19617

CITY OF MOUNTAIN VIEW
BUILDING PERMIT

BUILDING INSPECTION DIVISION OF
PUBLIC WORKS DEPARTMENT
POST OFFICE BOX 7540 • MOUNTAIN VIEW, CA 94039
(415) 966-6313 • 24 HOUR INSPECTION LINE (415) 966-6371

W_____ I certify that I am a licensed contractor and that my license is in full force and effect.

Signature

Date _____ License Number _____ Class _____

I certify that I have a certificate of consent to self-insure, or a Certificate of Worker's Compensation insurance, or a certified copy thereof:

Policy No. _____ Company _____

_____ Certified copy is hereby furnished.

_____ Certified copy is filed with the Division of Inspectional Services, City of Mountain View.

I certify that I am exempt from the provisions of Chapter 9, Division 3, B and P Code (Contractor's License Law) because: (Check applicable statement)

W_____ A. I am the owner of the above property and I will contract to have all of the above work performed by licensed contractors.

W_____ B. I am the owner of the above property and the work will be partially accomplished in accordance with Statement "A" and the other work will be accomplished in accordance with Statement "C."

W_____ C. I am the owner of the above property and I will perform the above work personally or through my employees whose sole compensation will be wages, and the above-described structure is not intended or offered for sale.

Signature _____ Date _____

I certify that in the performance of the work for which this permit is issued I shall not employ any person in any manner so as to become subject to the Worker's Compensation Laws of California.

Signature _____ Date _____

NOTICE TO APPLICANT: If, after making this Certificate of Exemption, you should become subject to the Worker's Compensation provisions of the Labor Code, you must forthwith comply with such provisions or this permit shall be deemed revoked.

I certify that the use of this facility shall comply with sections 25505, 25533, and 25534 of the Health and Safety Code which regulates the storage, handling, and use of hazardous materials.

I certify that I have read this application and state that the information given is true and correct. I agree to comply to all City ordinances and State laws relating to the building construction, and I make this statement under penalty of law.

Applicant's Signature, or Authorized Agent — Date 10/9/91

BD-19 (Rev 5-90)

EXPIRED MAY 5 1992

APPL. RECD.	DATE	BY	PERMIT ISSUED	DATE	BY	PERMIT NO.
	7/18/91	FP		10/09/91		91001150

BUILDING ADDRESS: 924 SAN RAFAEL AV — APT/UNIT NO.

APPLICANT: AQUA TERRA TECH — MAILING ADDRESS: GRNDWTR MONITORING 2950 BUSKIRK AVE #120

CITY: WALNUT CRK, — STATE: CA — TELEPHONE( ): 94596 415 934 4884

OWNER: ESTEVAN & MARIE ALVA — MAILING ADDRESS: 582 MAPLE

CITY: SUNNYVALE, — STATE: CA — TELEPHONE( ): 94086 ph no. nmn METR

GENERAL CONTRACTOR: EL CAMINO PAVING, INC — 329094 — TELEPHONE( ): 415 965 7283

MAILING ADDRESS: P.O. BOX 62319 — SUNNYVALE, — CA 94088

ARCHITECT OR ENGINEER: AQUA TERRA TECH — TELEPHONE( ): no. nmn

ADDRESS: Addr. — City — S 3

Name — ph. no. nmn

FINAL DATE | BY

221010 **BUILDING PERMIT** 1403

TYPE OF CONST.	OCC. GROUP	USE ZONE	ASSESSORS PARCEL NO.	FLOOD ZONE (YES OR NO)
	B2			

DESCRIPTION OF WORK: INST GROUNDWATER MONITORING SYSTEM

NEW	ADDITION	ALTERATIONS	REPAIRS
		XX	

SQ. FT. SIZE	NO. OF BEDROOMS	NO. OF STORIES	VALUATION
100		0 0	

LOT SIZE	LOT AREA	HEIGHT	LIVING UNITS
W/P	0	0	0

TO BE USED AS:

TOTAL AREA OCCUPIED — SQ. FT. — LOT AREA — LOT AREA OCCUPIED

221010 **PLUMBING PERMIT** 1405

PLUMBING CONTRACTOR: EL CAMINO PAVING, INC — WORK. COMP.# — TELEPHONE( ): Ins.carrie 415 965 7283

MAILING ADDRESS: SUNNYVALE, P.O. BOX 62319 — CITY: CA 94088 — STATE LICENSE #: 329094

FIXTURES	SEWER	RAINWATER	CITY BUSINESS #
7			

SWIMMING POOL	GAS OUTLET	VAC. BRKS.	RADIANT HEAT	INDUSTRIAL WASTE SYSTEM
0	0	3	0	1

WATER HEATER	VAC. BRKS.	OTHER	BASE FEE
0	0	0	3.00

NOTICE!

The job card for this permit shall be posted conspicuously on the job to make the required entries thereon. This permit will expire if work is not started in 180 days, or if work is abandoned for more than 180 days. This is a Building Permit when properly filled out, signed and validated, and is not transferable.

Do not conceal or cover any construction until the work is inspected and the inspection is recorded on the Job Card and office copy of this permit. All inspection requests are required 24 hours in advance of the inspection.

221010 **ELECTRIC PERMIT** 1409

ELECTRICAL CONTRACTOR: EL CAMINO PAVING, INC — TELEPHONE( ): 415 965 7283

MAILING ADDRESS: P.O. BOX 62319 — CITY: SUNNYVALE, — CITY LICENSE #: CA 94088

WORK COMP.# — STATE LICENSE # — Ins.carrie 329094

SERVICE AMPS	SQ. FT. OR UNITS	SIGNS
20		0

TEMP. USE SERVICE	TEMP. PWR. POLE	UN	SUPPORT POLE	OV
NO	0		0	0

APPL.	FANS	LT. PLS
0	0	0

MOTORS GEN.	TRANSFORMER	HT. DEV
1	0	0

HOURS 0 — BASE FEE 3.00

221010 **MECHANICAL PERMIT** 1407

MECHANICAL CONTRACTOR — TELEPHONE( )

MAILING ADDRESS — CITY

WORK COMP.# — STATE LICENSE # — CITY LICENSE #

A/C-HTG (HT. PUMP)	FURNACE	SOLAR PANEL	BOILER

POOL HEATER	EXHAUST HOOD	VENT FAN	EVAP COOLER

FIRE DAMPER — OTHER — BASE FEE

DO NOT WRITE IN THIS SPACE

MICRO FILM $	8.00
RESIDENTIAL	0
COMMAND	73.05
PLAN CHECK	.00
ELECTRICAL	15.00
PLUMBING	37.50
MECHANICAL	
GMI	
CONSTRUCTION TAX	.00
TOTAL FEE	133.55

VALUATION

FINALED

CITY OF MOUNTAIN VIEW
BUILDING PERMIT

BUILDING INSPECTION DIVISION OF
PUBLIC WORKS DEPARTMENT
POST OFFICE BOX 7540 • MOUNTAIN VIEW, CA 94039
(415) 903-6313 • 24 HOUR INSPECTION LINE (415) 903-6371

W____I certify that I am a licensed contractor and that my license is in full force and effect.

Signature

Date | License Number | Class

I certify that I have a certificate of consent to self-insure, or a Certificate of Worker's Compensation Insurance, or a certified copy thereof:

Policy No.____ Company____

____Certified copy is hereby furnished.

____Certified copy is filed with the Division of Inspectional Services, City of Mountain View

I certify that I am exempt from the provisions of Chapter 9, Division 3, B and P Code (Contractor's License Law) because: (Check applicable statement)

W____A. I am the owner of the above property and I will contract to have all of the above work performed by licensed contractors.

W____B. I am the owner of the above property ____ the work will be partially accomplished in accordance with Statement "A" and the other work will be accomplished in accordance with Statement "C"

W____C. I am the owner of the above property and I will perform the above work personally or through my employees whose sole compensation will be wages, and the above-described structure is not intended or offered for sale.

Signature | Date

I certify that in the performance of the work for which this permit is issued I shall not employ any person in any manner so as to become subject to the Worker's Compensation Laws of California.

Paul Cova | 7-28-92
Signature | Date

NOTICE TO APPLICANT: If, after making this Certificate of Exemption, you should become subject to the Worker's Compensation provisions of the Labor Code, you must forthwith comply with such provisions or this permit shall be deemed revoked.

I certify that the use of this facility shall comply with sections 25505, 25533, and 25534 of the Health and Safety Code which regulates the storage, handling, and use of hazardous materials

I certify that I have read this application and state that the information given is true and correct. I agree to comply to all City ordinances and State laws relating to the building construction, and I make this statement under penalty of law.

Applicant's Signature, or Authorized Agent | Date

BD-19 (Rev 1-92)

APPL RECD	DATE	BY	PERMIT ISSUED	DATE	BY	PERMIT NO.
	7/27/92	AL		7/27/92		92001227

BUILDING ADDRESS: 924 SAN RAFAEL AV | APT/UNIT NO.: 1 5TH ECKELW

APPLICANT: PAUL COVA | MAILING ADDRESS: 958 SAN LEANDRO AVE

CITY: MTN. VIEW, | STATE: CA 94043 | TELEPHONE( ): 415 961 6065

OWNER: EL CAMINO PAVING | MAILING ADDRESS: 924 SAN RAFAEL AVE

CITY: MTN. VIEW, | STATE: CA 94043 | TELEPHONE( ): 415 965 7283

GENERAL CONTRACTOR: COVA PLUMBING | 510481 | TELEPHONE( ): 276 222 GOLD

MAILING ADDRESS: 958 SAN LEANDRO #200 MTN VIEW CA 94043

ARCHITECT OR ENGINEER: Name | TELEPHONE( ): ph. no. ph n

ADDRESS: Addr. City st Zip

Name, ph. no. nnn

FINAL DATE: 7/30/92 | BY: Joel Cob

221010 BUILDING PERMIT 1403

TYPE OF CONST.	OCC GROUP	USE ZONE	ASSESSORS PARCEL NO.	FLOOD ZONE (YES OR NO)

DESCRIPTION OF WORK

NEW	ADDITION	ALTERATIONS	REPAIRS

SQ FT SIZE	NO. OF BEDROOMS	NO. OF STORIES	VALUATION

LOT SIZE	LOT AREA	HEIGHT	LIVING UNITS

TO BE USED AS

TOTAL AREA OCCUPIED ____ SQ FT | LOT AREA ____ = | LOT AREA OCCUPIED

221010 PLUMBING PERMIT 1405

PLUMBING CONTRACTOR: COVA PLUMBING | WORK COMP #: | TELEPHONE( ): GOLDEN EAG 408 727 6222

MAILING ADDRESS: MTN VIEW 958 SAN LEANDRO #200 CA 94043 | STATE LICENSE #: 510481

FIXTURES	SEWER	RAINWATER	CITY LICENSE #
0	0 SPRK 0	0	

SWIMMING POOL	GAS OUTLET	WATER PIPING	RADIANT HEAT	INDUSTRIAL WASTE SYSTEM
0	0	0	0	0

WATER HEATER	VAC BRKRS	OTHER	BASE FEE
0	1	0	22.50

NOTICE!
The job card for this permit shall be posted conspicuously on the job to make the required entries thereon.
This permit will become void if work is not started in 180 days, or if work is abandoned for more than 180 days. This is a Building Permit when properly filled out, signed and validated, and is not transferable.
Do not conceal or cover any construction until the work is inspected and the inspection is recorded on the Job Card and office copy of this permit. All inspection requests are required 24 hours in advance of the inspection.

221010 ELECTRIC PERMIT 1409

ELECTRICAL CONTRACTOR | TELEPHONE( )

MAILING ADDRESS | CITY

WORK COMP #	STATE LICENSE #	CITY LICENSE #

SERVICE AMPS	SQ. FT. OR UNITS	SIGNS

TEMP USE SERVICE	TEMP PWR. POLE	SUPPORT POLE

MOTORS GEN.	TRANSFORMER	BASE FEE

221010 MECHANICAL PERMIT 1407

MECHANICAL CONTRACTOR | TELEPHONE( )

MAILING ADDRESS | CITY

WORK COMP #	STATE LICENSE #	CITY LICENSE #

A/C-HTG (HT PUMP)	FURNACE	SOLAR PANEL	BOILER

POOL HEATER	EXHAUST HOOD	VENT FAN	EVAP COOLER

FIRE DAMPER	OTHER	BASE FEE

DO NOT WRITE IN THIS SPACE

25.50

MICRO FILM	$
RESIDENTIAL	
COMM/IND	
PLAN CHECK	
ELECTRICAL	
PLUMBING	25.50
MECHANICAL	
SMI	
CONSTRUCTION TAX	
TOTAL FEE	25.50

VALUATION

APPROVAL	DATE	INSPECTOR	COMMENTS	CORRECTION NOTICE
FOUNDATION				
SETBACKS				
FORMS-STEEL				
SLAB				
COLUMNS				
FIREPLACE				
UNDER GRD.				
WALL STEEL				
BOND BEAM				
PREGUNITE				
ELECTRIC				
UNDERGROUND				
ROUGH				
FINAL				
SERVICE				
BONDING				
GROUNDING				
CEILING FIX				
CONDUIT				
TEMP SERVICE				
PLUMBING				
STORM				
SEWER				
ROUGH				
VENTS				
SHOWER PAN				
ROUGH GAS/TEST				
FINAL GAS				
FINAL				
WATER				
UNDERGROUND				
ROOF FLOOR DRAINS				
UNDER SLAB/FLOOR				
CITY SEWER LATERAL				
HEATING				
DUCTS				
FLUES				
FURN./BOILER				
HOODS				
A/C UNITS				
FINAL				
REGISTERS				
FIRE DAMPERS				
FANS				
UNDERGROUND				
STRUCTURE				
JOIST				
BOND BEAM				
WALL STEEL				
SHEAR NAIL				
ROOF SHEATHING				
FRAME-WALLS				
EXT. SHEATHING				
T-BAR				
INSULATION				
ROOF-TEAR OFF			ROOF FLOOR WALL	
ROOF-FINAL				
FRAME-FLOOR				
FRAME-ROOF				
FINISH				
DRYWALL				
TILE LATH				
INT. LATH				
EXT. LATH				
SOLAR				
PANELS				
PIPING				
CONTROLS				
FINAL				
FINAL				
PUBLIC WORKS				
FIRE DEPT				
UTILITIES				
LANDSCAPE				
FINAL INSP				

Arrange for inspections by calling (415) 903-6371 or 903-6313 one day before required inspection. Please give your name, permit number and job address when calling.

CITY OF MOUNTAIN VIEW
BUILDING PERMIT

BUILDING INSPECTION DIVISION OF
PUBLIC WORKS DEPARTMENT
POST OFFICE BOX 7540 MOUNTAIN VIEW, CA 94039
(415) 966-6313

W.____ I certify that I am a licensed contractor and that my license is in full force and effect.

Signature

Date License Number Class

I certify that I have a certificate of consent to self-insure, or a Certificate of Worker's Compensation Insurance, or a certified copy thereof:

Policy No. _____ Company _____

____ Certified copy is hereby furnished.

____ Certified copy is filed with the Division of Inspectional Services, City of Mountain View.

I certify that I am exempt from the provisions of Chapter 9, Division 3, B and P Code (Contractor's License Law) because: (Check applicable statement)

W.____ A. I am the owner of the above property and I will contract to have all of the above work performed by licensed contractors.

W.____ B. I am the owner of the property and the work will be partially accomplished in accordance with Statement "A" and the other work will be accomplished in accordance with Statement "C".

W.____ C. I am the owner of the above property and I will perform the above work personally or through my employees whose sole compensation will be wages, and the above-described structure is not intended or offered for sale.

Signature Date

I certify that in the performance of the work for which this permit is issued I shall not employ any person in any manner so as to become subject to the Worker's Compensation Laws of California.

Signature Date

NOTICE TO APPLICANT: If, after making this Certificate of Exemption, you should become subject to the Worker's Compensation provisions of the Labor Code, you must forthwith comply with such provisions or this permit shall be deemed revoked.

I certify that I have read this application and state that the information given is true and correct. I agree to comply to all City ordinances and State laws relating to the building construction, and I make this statement under penalty of law.

Applicant's Signature, or Authorized Agent Date

APP REC'D	DATE	BY	PERMIT ISSUED	DATE 7-28	BY	PERMIT NO. 0191

BUILDING ADDRESS 724 SAN RAFAEL — APT. UNIT NO.

APPLICANT SC CAMINO PAVING — MAILING ADDRESS PO BOX 62319

CITY SUNNYVALE — STATE CA — TELEPHONE (408) 705-7283

OWNER APPLICANT — MAILING ADDRESS

CITY — STATE — TELEPHONE ( )

GENERAL CONTRACTOR APPLICANT — TELEPHONE ( )

MAILING ADDRESS

ARCHITECT OR ENGINEER — TELEPHONE ( )

ADDRESS

221010 BUILDING PERMIT 1403

TYPE OF CONST. | OCC. GROUP | USE ZONE | ASSESSORS PARCEL NO | FLOOD ZONE (YES OR NO)

DESCRIPTION OF WORK: INSTALL (1) CONCRETE CLARIFIER.

NEW | ADDITION | ALTERATIONS | REPAIRS

SQ. FT. SIZE | NO. OF BEDROOMS | NO. OF STORIES | VALUATION

LOT SIZE | LOT AREA | HEIGHT | LIVING UNITS

TO BE USED AS

TOTAL AREA OCCUPIED SQ. FT. | LOT AREA | LOT AREA OCCUPIED

221010 PLUMBING PERMIT 1405

PLUMBING CONTRACTOR APPLICANT — WORK COMP # — TELEPHONE ( )

MAILING ADDRESS — CITY — STATE LICENSE #

FIXTURES | SEWER | RAINWATER | CITY LICENSE #

SWIMMING POOL | GAS OUTLET | WATER PIPING | RADIANT HEAT | INDUSTRIAL WASTE SYSTEM

WATER HEATER | VAC BRKRS | OTHER CLARIFIER | BASE FEE 25

NOTICE!

This job copy of this permit shall be posted conspicuously on the job to make the required entries thereon.
This permit will expire if work is not started in 180 days, or if work is abandoned for more than 180 days. This is a Building Permit when properly filled out, signed and validated and is not transferable.
Do not conceal or cover any construction until the work is inspected and the inspection is recorded on the back of the job copy and office copy of this permit. All inspection requests are required 24 hours in advance of the inspection.

221010 ELECTRIC PERMIT 1409

ELECTRICAL CONTRACTOR — TELEPHONE ( )

MAILING ADDRESS — CITY

WORK COMP # | STATE LICENSE # | CITY LICENSE #

SERVICE AMPS | SQ. FT. OR UNITS | HEATING DEVICE | AIR COND.

SIGNS

TEMP USE SERVICE | TEMP PWR POLE | SUPPORT POLE

MOTORS GEN. | TRANSFORMER | SECURITY LIGHTS

BASE FEE

221010 MECHANICAL PERMIT 1407

MECHANICAL CONTRACTOR — TELEPHONE ( )

MAILING ADDRESS — CITY

WORK COMP # | STATE LICENSE # | CITY LICENSE #

A/C - HTG (HT PUMP) | FURNACE | SOLAR PANEL | BOILER

POOL HEATER | EXHAUST HOOD | VENT FAN | EVAP COOLER

FIRE DAMPER | FLUE | OTHER | BASE FEE

DO NOT WRITE IN THIS SPACE

PLUB	28.00
SUBT	28.00
DP C	0.00
DP R	0.00
SUBT	28.00
TFEE	28.00
[illegible]	00:20

MICRO FILM $

RESIDENTIAL

COMM IND

PLAN CHECK

ELECTRICAL

PLUMBING

MECHANICAL

EMI

TOTAL FEE $ 25

VALIDATION

WHITE OFFICE, [illegible] YELLOW ASSESSOR, GREEN PERMITTEE

APPROVAL	DATE	INSPECTOR	COMMENTS	CORRECTION NOTICE
FOUNDATION				
SETBACKS				
FORMS-STEEL				
SLAB				
COLUMNS				
FIREPLACE				
ELECTRIC				
UNDERGROUND				
ROUGH				
FINAL				
SERVICE				
PLUMBING				
STORM				
SEWER				
ROUGH				
VENTS				
SHOWER PAN				
ROUGH GAS				
FINAL GAS				
FINAL				
HEATING				
DUCTS				
FLUES				
FURN./BOILER				
HOODS				
A/C UNITS				
FINAL				
STRUCTURE				
JOIST				
BOND BEAM				
WALL STEEL				
SHEAR NAIL				
ROOF SHEATHING				
FRAME				
EXT. SHEATHING				
T-BAR				
INSULATION				
FINISH				
DRYWALL				
TILE LATH				
INT. LATH				
EXT. LATH				
FINAL			EXPIRED	
PUBLIC WORKS				
FIRE DEPT.			7/2/87	
UTILITIES				
LANDSCAPE			BLDG. INSPECTION	
FINAL INSP.				

CITY OF MOUNTAIN VIEW
BUILDING PERMIT

BUILDING INSPECTION DIVISION OF
PUBLIC WORKS DEPARTMENT
POST OFFICE BOX 7540 MOUNTAIN VIEW, CA 94039
(415) 966-6313

W_____ I certify that I am a licensed contractor and that my license is in full force and effect.

Signature

Date License Number Class

I certify that I have a certificate of consent to self-insure, or a Certificate of Worker's Compensation Insurance, or a certified copy thereof

Policy No _____ Company _____

_____ Certified copy is hereby furnished

_____ Certified copy is filed with the Division of Inspectional Services, City of Mountain View

I certify that I am exempt from the provisions of Chapter 9, Division 3, B and P Code (Contractor's License Law) because: (Check applicable statement)

W_____ A I am the owner of the above property and I will contract to have all of the above work performed by licensed contractors.

W_____ B I am the owner of the property and the work will be partially accomplished in accordance with Statement A and the other work will be accomplished in accordance with Statement C

W_____ C I am the owner of the above property and I will perform the above work personally or through my employees whose sole compensation will be wages, and the above-described structure is not intended or offered for sale.

Signature Date

I certify that in the performance of the work for which this permit is issued I shall not employ any person in any manner so as to become subject to the Workers Compensation Laws of California

Signature Date

NOTICE TO APPLICANT: If, after making this Certificate of Exemption, you should become subject to the Worker's Compensation provisions of the Labor Code, you must forthwith comply with such provisions or this permit shall be deemed revoked

I certify that I have read this application and state that the information given is true and correct. I agree to comply to all City ordinances and State laws relating to the building construction, and I make this statement under penalty of law

Applicant's Signature, or Authorized Agent Date

BD-19

APP RECD	DATE	BY	PERMIT ISSUED	DATE	BY	PERMIT NO
	2/10/87	DD				87000222

BUILDING ADDRESS: 924 SAN RAFAEL AV — APT UNIT NO:

APPLICANT: AZONIC SAN RAFAEL — MAILING ADDRESS: 1671 MAYBURY
CITY: SAN JOSE — STATE: CA — Zip — TELEPHONE( ): 408 729 4900

OWNER: EL CAMINO PAVING — MAILING ADDRESS: 924 SAN RAFAEL
CITY: MOUNTAIN VIEW — STATE: CA — 94043 — TELEPHONE( ): 415 965 7283

CONTRACTOR: AZONIC TECHNOLOGY — 500309 — TELEPHONE( ): 294 900 Ins.
MAILING ADDRESS: 1671 MAYBURY RD — SAN JOSE — CA 95132

ARCHITECT OR ENGINEER: Name — TELEPHONE( ): ph. no. ph.n
ADDRESS: Addr. — City — st Zip

Name — ph. no. nnnn

FINAL DATE | BY

221010 BUILDING PERMIT 1403

TYPE OF CONST	OCC GROUP	USE ZONE	ASSESSORS PARCEL NO	FLOOD ZONE (YES OR NO)
	B2			

DESCRIPTION OF WORK: TANK MONITORING SYSTEM/PLAN CHECK

NEW	ADDITION	ALTERATIONS	REPAIRS

SQ FT SIZE	NO OF BEDROOMS	NO OF STORIES	VALUATION
0		0	10000

LOT SIZE	LOT AREA	HEIGHT	LIVING UNITS
N/A	0	0	0

TO BE USED AS

TOTAL AREA OCCUPIED SQ FT = | LOT AREA 0 | LOT AREA OCCUPIED

221010 PLUMBING PERMIT 1405

PLUMBING CONTRACTOR | WORK COMP # | TELEPHONE( )
MAILING ADDRESS | CITY | STATE LICENSE #
FIXTURES | SEWER | RAINWATER | CITY LICENSE

SWIMMING POOL	GAS OUTLET	WATER PIPING	RADIANT HEAT	INDUSTRIAL WASTE SYSTEM
WATER HEATER	VAC BRKRS	OTHER		BASE FEE

NOTICE!
This job copy of this permit shall be posted conspicuously on the job to mak[illegible] required entries thereon
This permit will expire if work is not started in 180 days, or if work is abando[illegible] more than 180 days. This is a Building Permit when properly filled out, signed and validated, and is not a[illegible]
Do not conceal or cover any construction until the work is inspected and the inspection is recorded on the back of the job copy and office copy of this permit. All inspection requests are required 24 hours in advance of the inspection

221010 ELECTRIC PERMIT 1409

ELECTRICAL CONTRACTOR | TELEPHONE( )
MAILING ADDRESS | CITY
WORK COMP # | STATE LICENSE # | CITY LICENSE #
SERVICE AMPS | SQ FT OR UNITS | SIGNS
TEMP USE SERVICE | TEMP PWR POLE | SUPPORT POLE
MOTORS GEN | TRANSFORMER | BASE FEE

221010 MECHANICAL PERMIT 1407

MECHANICAL CONTRACTOR | TELEPHONE( )
MAILING ADDRESS | CITY
WORK COMP # | STATE LICENSE # | CITY LICENSE #
A-C-HTG (HT PUMP) | FURNACE | SOLAR PANEL | BOILER
POOL HEATER | EXHAUST HOOD | VENT FAN | EVAP COOLER
FIRE DAMPER | OTHER | BASE FEE

DO NOT WRITE IN THIS SPACE

MICRO FILM	$ .00
RESIDENTIAL	0
COMM IND	81.50
PLAN CHECK	.00
ELECTRICAL	
PLUMBING	
MECHANICAL	
GAS	
TOTAL FEE	$ 81.50

CITY OF MTN. VIEW BUILDING INSPECTION
FEB 10 1987
CHECK # 969
BY:

VALIDATION

WHITE OFFICE PINK FINANCE YELLOW ASSESSOR GREEN PERMITTEE

APPROVAL	DATE	INSPECTOR	COMMENTS	CORRECTION NOTICE
FOUNDATION				
SETBACKS				
FORMS-STEEL				
SLAB				
COLUMNS				
FIREPLACE				
ELECTRIC				
UNDERGROUND				
ROUGH				
FINAL				
SERVICE				
PLUMBING				
STORM				
SEWER				
ROUGH				
VENTS				
SHOWER PAN				
ROUGH GAS				
FINAL GAS				
FINAL				
HEATING				
DUCTS				
FLUES				
FURN./BOILER				
HOODS				
A/C UNITS				
FINAL				
STRUCTURE				
JOIST				
BOND BEAM				
WALL STEEL				
SHEAR NAIL				
ROOF SHEATHING				
FRAME				
EXT. SHEATHING				
T-BAR				
INSULATION				
FINISH				
DRYWALL				
TILE LATH				
INT. LATH				
EXT. LATH				
FINAL				
PUBLIC WORKS			EXPIRED	
FIRE DEPT.			7/22/87	
UTILITIES				
LANDSCAPE				
FINAL INSP.			BLDG. INSPECTION	

BD-12

previous papers

Permit No. 021721

Job Address 924 San Rafael

MICROFILMED

CITY OF MOUNTAIN VIEW BUILDING INSPECTION DIVISION

Building Permit Issued To (Build) (Repair) (Move) (Alter) (Demolish) _____ Value $ _____

Owner Hackett Bros. Subdivision _____ Date Jan 10/80

& "I" Contractor Thrust IV Bldg. Permit # 021538 Date 2/28/80

Elect. Contractor Sprig Electric Elect. Permit # 021557 Date 2/21/80

Plumb. Contractor Central Service Co. Plbg. Permit # 02 721 Date 3/19/80

Heating Contractor Penn. Trane A/C Htg. Permit # 021863 Date _____

Fire Sprklr. Contr. _____ Sprklr. Permit # _____

INSPECTIONS

Setbacks, Yards _____ Underfloor _____ Rough Wiring 4-15-80

Forms & Excav. _____ Rough Plumb. 2-14-80 Temp. Pole _____

Masonry, Fireplace _____ Gas Pres. Test 2-14-80 Perm. Service 2-14-80

Frame 4-15-80 Sewer 4-15-80 Undrgrnd. Elect. _____

Lath, Drywall, Plaster _____ HVAC 2-14-80 Final Insp. 7-14-80

Final Insp 7-14-80 Final Insp. 2-14-80

Fire Dept 7-14-80 P.W. Dept 7-14-80 Plng. Dept 2-14-80 Police Dept 7-11-80

Utility Releases Gas 7-14-80 Occupancy Permit Issued _____

Elec 2-14-80

Sewer/Water 7-14-80

Notes 4-22-80

previous papers

MICROFILMED

Job Address 924 San Rafael Permit No. 021721

CITY OF MOUNTAIN VIEW
BUILDING PERMIT

BUILDING INSPECTION DIVISION OF
PUBLIC WORKS DEPARTMENT
POST OFFICE BOX 7540 • MOUNTAIN VIEW, CA 94039
(415) 903-6313 • 24 HOUR INSPECTION LINE (415) 903-6371

9128118

FINALED

APP. RECD	DATE	BY	PERMIT ISSUED	DATE	BY	PERMIT NO.
	8/17/92	AL		8/17/92		92007347

BUILDING ADDRESS: 940 SAN RAFAEL AV — APT/UNIT NO.: BOKFLW DEV

APPLICANT: A.B.C. BACKFLOW — MAILING ADDRESS: 969-B LA MESA — CITY: SUNNYVALE, — STATE: CA — TELEPHONE: 94086 408 739 1820

OWNER: FRANZ BAUMGRATZ — MAILING ADDRESS: 940 SAN RAFAEL — CITY: MTN VIEW, — STATE: CA — TELEPHONE: 94040 415 968 3592

GENERAL CONTRACTOR: ABC BACKFLOW — TELEPHONE: 582200 391 820 NO E

MAILING ADDRESS: 969-B LA MESA TERR — SUNNYVALE, — CA 94086

ARCHITECT OR ENGINEER: Name — TELEPHONE: ph. no. ph n

ADDRESS: Addr. — City — st zip

Name — ph. no. nnnn

FINAL DATE: 8/17/92 — BY: [signature]

221010 BUILDING PERMIT 1403

TYPE OF CONST	OCC. GROUP	USE ZONE	ASSESSORS PARCEL NO.	FLOOD ZONE (YES OR NO)

DESCRIPTION OF WORK:

NEW	ADDITION	ALTERATIONS	REPAIRS

SQ. FT. SIZE	NO. OF BEDROOMS	NO. OF STORIES	VALUATION

LOT SIZE	LOT AREA	HEIGHT	LIVING UNITS

TO BE USED AS:

TOTAL AREA OCCUPIED	LOT AREA	LOT AREA OCCUPIED
SQ. FT. -	%	

221010 PLUMBING PERMIT 1405

PLUMBING CONTRACTOR: ABC BACKFLOW — WORK. COMP.#: NO EMPLOYE — TELEPHONE: 408 739 1820

MAILING ADDRESS: SUNNYVALE, 969-B LA MESA TERR CA 94086 — CITY — STATE LICENSE #: 582200

FIXTURES	SEWER	RAINWATER	CITY LICENSE #
0	0 SPRK 0	0	

SWIMMING POOL	GAS OUTLET	WATER PIPING	RADIANT HEAT	INDUSTRIAL WASTE SYSTEM
0	0	0	0	0

WATER HEATER	VAC. BRKRS.	OTHER	BASE FEE
0	1	0	22.50

NOTICE!
The job card for this permit shall be posted conspicuously on the job to make the required entries thereon. This permit will expire if work is not started in 180 days, or if work is abandoned for more than 180 days. This is a Building Permit when properly filled out, signed and validated, and is not transferable.
Cannot conceal or cover any construction until the work is inspected and the inspection is recorded on the Job Card and office copy of this permit. All inspection requests are required 24 hours in advance of the inspection.

221010 ELECTRIC PERMIT 1409

ELECTRICAL CONTRACTOR — TELEPHONE ( )

MAILING ADDRESS — CITY

WORK COMP.#	STATE LICENSE #	CITY LICENSE #

SERVICE AMPS	SQ. FT. OR UNITS	SIGNS

TEMP USE SERVICE	TEMP PWR. POLE	SUPPORT POLE

MOTORS GEN.	TRANSFORMER	BASE FEE

221010 MECHANICAL PERMIT 1407

MECHANICAL CONTRACTOR — TELEPHONE ( )

MAILING ADDRESS — CITY

WORK COMP.#	STATE LICENSE #	CITY LICENSE #

A/C-HTG (HT. PUMP)	FURNACE	SOLAR PANEL	BOILER

POOL HEATER	EXHAUST HOOD	VENT FAN	EVAP. COOLER

FIRE DAMPER	OTHER	BASE FEE

DO NOT WRITE IN THIS SPACE

MICRO FILM	$
RESIDENTIAL	
COMM/IND	
PLAN CHECK	
ELECTRICAL	
PLUMBING	25.50
MECHANICAL	
Sml	
CONSTRUCTION TAX	
TOTAL FEE	25.50

VALIDATION

W____ I certify that I am a licensed contractor and that my license is in full force and effect.

Signature

Date — License Number — Class

I certify that I have a certificate of consent to self-insure, or a Certificate of Worker's Compensation Insurance, or a certified copy thereof:

Policy No. — Company

____ Certified copy is hereby furnished.

____ Certified copy is filed with the Division of Inspectional Services, City of Mountain View.

I certify that I am exempt from the provisions of Chapter 9 Division 3, B and P Code (Contractor's License Law) because: (Check applicable statement)

W____ A. I am the owner of the above property and I will contract to have all of the above work performed by licensed contractors.

W____ B. I am the owner of the above property and the work will be partially accomplished in accordance with Statement "A" and the other work will be accomplished in accordance with Statement "C."

W____ C. I am the owner of the above property and I will perform the above work personally or through my employees whose sole compensation will be wages, and the above-described structure is not intended or offered for sale.

Signature — Date

I certify that in the performance of the work for which this permit is issued I shall not employ any person in any manner so as to become subject to the Worker's Compensation Laws of California.

Signature — Date 8-12-92

NOTICE TO APPLICANT: If, after making this Certificate of Exemption, you should become subject to the Worker's Compensation provisions of the Labor Code, you must forthwith comply with such provisions or this permit shall be deemed revoked.

I certify that the use of this facility shall comply with sections 25505, 25533 and 25534 of the Health and Safety Code which regulates the storage, handling, and use of hazardous materials.

I certify that I have read this application and state that the information given is true and correct. I agree to comply to all City ordinances and State laws relating to the building construction, and I make this statement under penalty of law.

Applicant's Signature, or Authorized Agent — Date 8-12-92

BD-19 (Rev1-92)

APPROVAL	DATE	INSPECTOR	COMMENTS	CORRECTION NOTICE
FOUNDATION				
SETBACKS				
FORMS-STEEL				
SLAB				
COLUMNS				
FIREPLACE				
UPER. GRD.				
WALL STEEL				
BOND BEAM				
PERGUNITE				
ELECTRIC				
UNDERGROUND				
ROUGH				
FINAL				
SERVICE				
BONDING				
GROUNDING				
CEILING FIX.				
CONDUIT				
TEMP SERVICE				
PLUMBING				
STORM				
SEWER				
ROUGH				
VENTS				
SHOWER PAN				
ROUGH GAS/TEST				
FINAL GAS				
FINAL				
WATER				
UNDERGROUND				
ROOF/FLOOR DRAINS				
UNDER SLAB/FLOOR				
CITY SEWER LATERAL				
HEATING				
DUCTS				
FLUES				
FURN./BOILER				
HOODS				
A/C UNITS				
FINAL				
REGISTERS				
FIRE DAMPERS				
FANS				
UNDERGROUND				
STRUCTURE				
JOIST				
BOND BEAM				
WALL STEEL				
SHEAR NAIL				
ROOF SHEATHING				
FRAME-WALLS				
EXT. SHEATHING				
T-BAR				
INSULATION				
ROOF-TEAR OFF			ROOF FLOOR WALL	
ROOF-FINAL				
FRAME-FLOOR				
FRAME-ROOF				
FINISH				
DRYWALL				
TILE LATH				
INT. LATH				
EXT. LATH				
SOLAR				
PANELS				
PIPING				
CONTROLS				
FINAL				
FINAL				
PUBLIC WORKS				
FIRE DEPT.				
UTILITIES				
LANDSCAPE				
FINAL INSP.				

Arrange for inspections by calling (415) 903-6371 or 903-6313 one day before required inspection. Please give your name, permit number and job address when calling.

Appendix I

Request for Records Search to the
Bay Area Air Quality Management District and
Response Obtained from that Agency

From: publicrecords@baaqmd.gov
Sent: Sunday, February 26, 2017 7:22 AM
To: Shannon@environmentalsupportservices.com
Subject: Public Records Request Number. 2017-02-0215

Importance: High

Dear Shannon Castagno:

We have received your public records request of 2/26/2017 7:22:14 AM PST. We have assigned 2017-02-0215 as your Request Number in order to track your request. You requested the following:

Facility Information
Facility Name: El Camino Paving, Inc.
Facility Street: 918, 924 & 940 San Rafael Avenue
Facility City: Mountain View
Facility State: CA
Facility Zipcode: 94043
Period Covered: All

Print Outs Requested

- Episode
- Permit Application
- Violation
- Complaint

Other Requests: ESS Request the following: 1) Inspection Records 2) Complaints 3) Applications 4) Permits to Operate 5) Emissions Inventory 6) NOV's 7) NTC's

Within 10 days we will determine whether you have requested disclosable records. If we need more time to make that determination, we will let you know within 10 days. If your request is unclear we will also contact you within the 10 days.

If you have requested disclosable records, and your request is simple, we may respond within 10 days by providingyou with the records requested or with our finding tht we have no records. If you have requested disclosable records and your request is more complicated, we will notify you promptly of our determination and provide your with our estimate of when the records will be

made available.

If you have requested records that are exempt from disclosure, we will explain why the records are being withheld.

You can follow our progress in responding to your request by using the PRA Login webpage.

Username: Shannon@environmentalsupportservices.com
Password: 2myboys

Sincerely,
Rochelle Henderson Reed
Public Records Section
BAAQMD

From: Rochelle Reed [publicrecords@baaqmd.gov]
Sent: Monday, February 27, 2017 3:25 PM
To: Shannon Castagno
Subject: Public Records Request No. 2017-02-0215

Dear Shannon Castagno,

Thank you for your request. We have searched our records and have no records that respond to your below request for:

El Camino Paving, Inc.
918, 924 & 940 San Rafael Avenue
Mountain View

If you have any questions or concerns, please call or e-mail me.

Sincerely,

Rochelle Reed
Public Records Section
BAAQMD
415-749-4784

Appendix J

Request for Records Search to the
Regional Water Quality Control Board – Bay Area Region

Environmental Support Services
Environmental Research & Due Diligence Compliance
30251 Golden Lantern, #E-305, Laguna Niguel, CA 92677
Tel) 949-429-3564 • Fax) 949-429-3563
www.EnvironmentalSupportServices.com • Info@EnvironmentalSupportServices.com

February 26, 2017

Regional Water Quality Control Board
Bay Area Region
Oakland, CA

Attention: LUST/WIP/SLIC/Site Mitigation Divisions

Dear Ms. Wong,

Please check for any files/information on the following sites:

Site: 918, 924 & 940 San Rafael Avenue
Mountain View, CA 94043

I would like to set up an appointment to review this file **as soon as possible**. Anything you can do to expedite this request would be greatly appreciated. Please call me at (949) 429-3564. Thanks!

Sincerely,
Environmental Support Services

Shannon Castagno
Project Manager
Shannon@EnvironmentalSupportServices.com

Department of Toxic Substances Control

Matthew Rodriquez
Secretary for
Environmental Protection

Barbara A. Lee, Director
700 Heinz Avenue
Berkeley, California 94710-2721

Edmund G. Brown Jr.
Governor

March 7, 2017

Shannon Castagno
Environmental Support Services
30251 Golden Lantern, #E-305
Laguna Niguel, CA 92677

918, 924, 940 San Rafael Ave., Mountain View

PR # 2-022717-01

Dear Ms. Castagno:

We have received your Public Records Act Request for records from the Department of Toxic Substances Control.

After a thorough review of our files we have found that no such records exist at this office pertaining to the site/facility referenced above.

We would like to inform you about Envirostor, a database that provides information and documents on over 5,000 DTSC cleanup sites. EnviroStor can be accessed at: http://www.envirostor.dtsc.ca.gov/public. Also, a computer is available in the Central Files of each DTSC Regional Office for use by community members to view EnviroStor.

If you have any questions, would like further information regarding your request or would like an appointment to visit Berkeley's Central Files, please contact me at (510) 540-3800.

Sincerely,

André Alexander
Regional Central Files Coordinator
Fax: 510-540-3801 / Berkeleyfileroom@DTSC.CA.GOV

Printed on Recycled Paper

APPENDIX H

Key Site Documents

June 16, 1989

Mr. Charlie Tovar
El Camino Paving, Inc.
924 San Rafael Avenue
Mountain View, CA 94043

Subject: Excavated Soil and Soil Sampling
El Camino Paving, Inc.
924 San Rafael Avenue
Mountain View, CA
[ATT Job #9021]

Dear Mr. Tovar:

Aqua Terra Technologies, Inc. (ATT) is pleased to submit the results of our soil investigation for the property at 924 San Rafael Avenue, Mountain View, CA.

Aqua Terra Technologies
Consulting Engineers
& Scientists

2950 Buskirk Avenue
Suite 120
Walnut Creek, CA
94596
415 934-4884

The objective of the project was to excavate additional diesel contaminated soil in areas where soil samples taken on March 28, 1989, indicated diesel concentrations exceeding agency guidelines. Four additional soil samples were collected on May 11, 1989, after the diesel contaminated soil was removed. Field investigation reports, sample analytical results, and copies of the appropriate hazardous waste manifests for the March 28, and May 11, 1989, soil samples are attached.

SITE SETTING

The site is zoned as general industrial (MM) and borders a residential area (Plate 1, Attachment A). The property currently contains a one-story office building, garage, and an asphalt paved parking area. The surrounding area includes small commercial businesses and residential dwellings.

In general, the site is underlain at the surface by a layer of clayey and silty soils with sandy lenses. The geologic description was obtained from a visual inspection of the 14 feet deep excavation walls. The groundwater interface is exposed at the bottom of the pit. Groundwater flow direction during March 28, 1989, using water level data from monitoring wells MW4, MW5, and MW6, was estimated to be approximately in a northeast direction.

PROJECT HISTORY

During June 1988 the structural integrity of piping which transports diesel fuel between one of three underground diesel tanks and a pump island was

compromised due to an onsite accident. The failed piping caused leakage of over 400 gallons of diesel from The tank to occur. This leaking necessitated the removal of all three underground tanks (Plate 2, Attachment A).

On August 19, 1988, Azonic Technology, Inc. removed the center tank, and installed a recovery sump which recovered 400 gallons of diesel fuel. The remaining two tanks were removed on October 18, 1988, and three monitoring wells, MW4, MW5, and MW6, were installed the following day (Plate 3, Attachment A). Monitoring Wells MW1, MW2, and MW3, located 40 feet north of the excavation, were installed at the site prior to the excavation. A recovery pump and tank were installed on October 28, 1988, to remove the floating product found in the monitoring wells. The recovery pump and tank were leased to El Camino Paving on a monthly basis. The diesel contaminated soil excavated from the pit was disposed at a Class I hazardous waste landfill on November 21, 1988.

SITE INVESTIGATION

To delineate the extent of diesel saturated soil along the walls of the excavation, ATT collected eight soil samples on March 28, 1989 (Attachment B).

On May 11, 1989, ATT supervised the excavation of additional soil and the collection of four soil samples. Soil was excavated to a specified distance from the edge of the pit: six feet at the southeastern corner, three feet at the southwestern corner, three feet along the eastern edges of the pit, and five feet at the center of the northern side of the pit (Plate 2, Attachment A). Soil samples were collected from the backhoe bucket using two inch diameter by six inch long brass tubes which were pounded into the excavated soil. This was done in lieu of samples taken directly from the pit because of the hazard of personnel entering an unshored open pit. Sample results are summarized in Table 2 (Attachment C).

All soil samples were submitted to a California Department of Health Services (DHS) certified laboratory. Samples were analyzed using EPA Method 8015 for total petroleum hydrocarbons (TPH) as diesel and waste oil. Laboratory analyses are summarized in Table 1, Attachment C. Certified laboratory sheets and

accompanying chain of custody forms are included in Attachment D.

RESULTS

Laboratory analyses for the soil samples collected on March 28, 1989, showed that no detectable quantities of TPH diesel and waste oil were found for soil samples along the western side of the excavation. At the request of El Camino Paving, Inc., additional soil was excavated to a depth of 14 feet and transported to the contaminated soil pile located onsite, 20 feet west of the excavation.

Soil sample SSA-10 was collected at a depth of 10.0 feet below grade. Sample results show no detectable TPH diesel or waste oil. Soil sample SSB-8, collected at a depth of 8.0 feet, contained the TPH diesel at a concentration of 470 mg/Kg but did not contain TPH waste oil at concentrations above instrument detection limits. Soil sample SSC-8 was taken at a depth of 8.0 feet below grade. TPH diesel and waste oil concentrations were both below instrument detection limits. Soil sample SSD-9 was collected at a depth of 9.0 feet. The TPH diesel concentration was 280 mg/Kg and the waste oil concentration was below instrument detection limits.

SUMMARY AND CONCLUSION

Analytical results show a TPH diesel concentration of 470 mg/Kg for sample SSB-8 and a TPH concentration of 280 mg/Kg for sample SSD-9. Sample SSB-8 was collected from the south wall of the excavation which is currently eight feet north of the garage building. Further excavation could adversely affect the stability of the foundation of the garage building; therefore, no further excavation should be attempted and the pit should be backfilled using appropriate backfill procedures. Before backfilling procedures can be implemented local agency approval is required. Once backfilling has been approved the local agency should be notified of backfill dates, data and procedures.

The stockpiled soil containing TPH diesel must remain onsite pending completion of the bioreclamation process to be initiated after the excavation has been backfilled. A bioreclamation plan has been submitted

and approved by Don Marchant of Petroleum Engineering, Inc. Once the bioreclamation process is completed, El Camino Paving, Inc. may dispose of the material, in an appropriate manner.

If you have any questions or comments concerning this report, please do not hesitate to contact us.

Sincerely,

AQUA TERRA TECHNOLOGIES, INC.

Todd Mik for

Michael Deschenes
Staff Scientist

William E. Motzer

William E. Motzer, Ph.D.
Senior Hydrogeologist
Calif. Registered Geologist #4202 (Expires 6/30/90)

MD/WEM:dh
Attachments

ATTACHMENT A

Plates

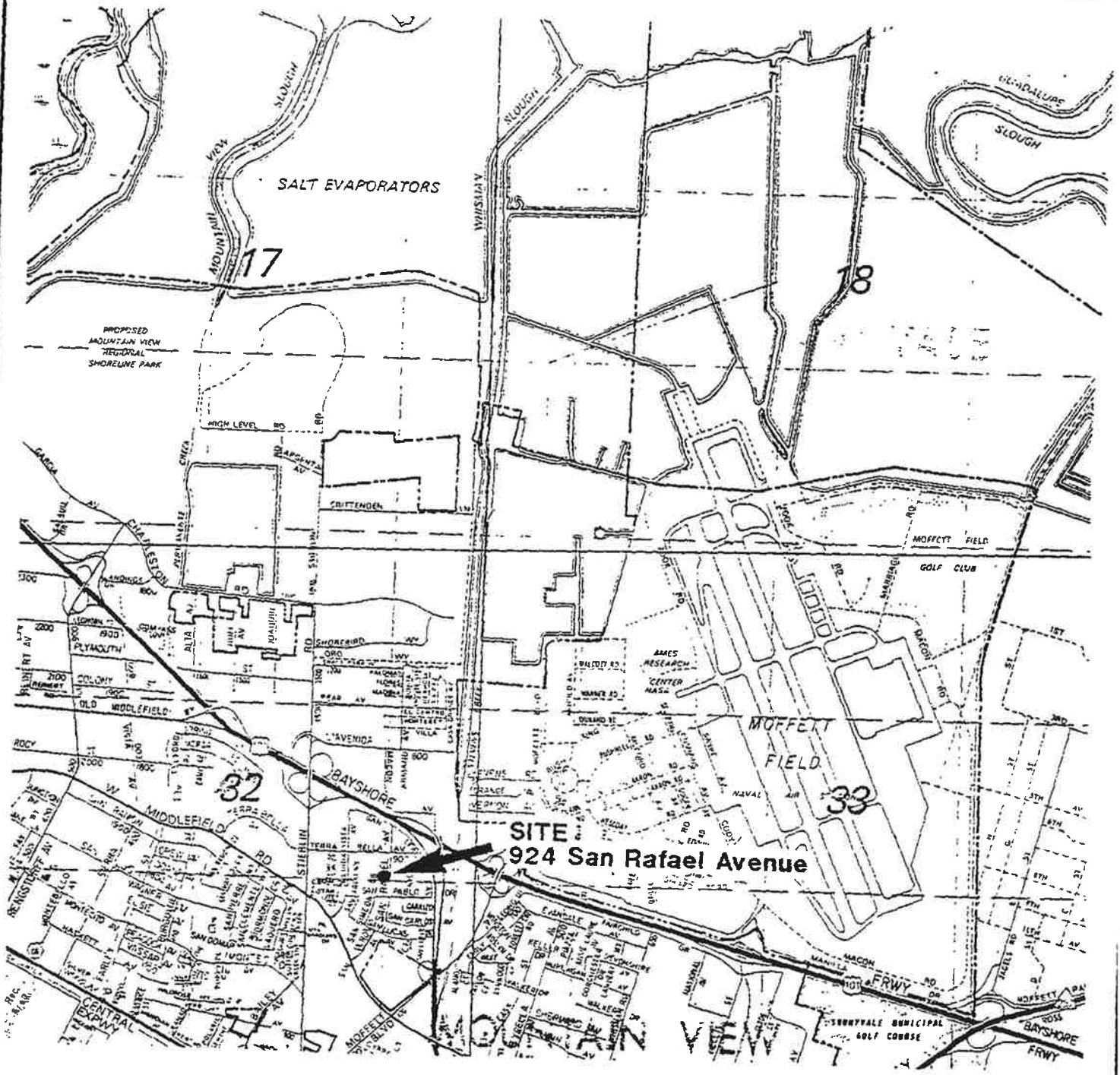

Site Location Map

ATT Aqua Terra Technologies Consulting Engineers & Scientists	El Camino Paving	PLATE 1
	JOB NUMBER 9021	DATE 6/89

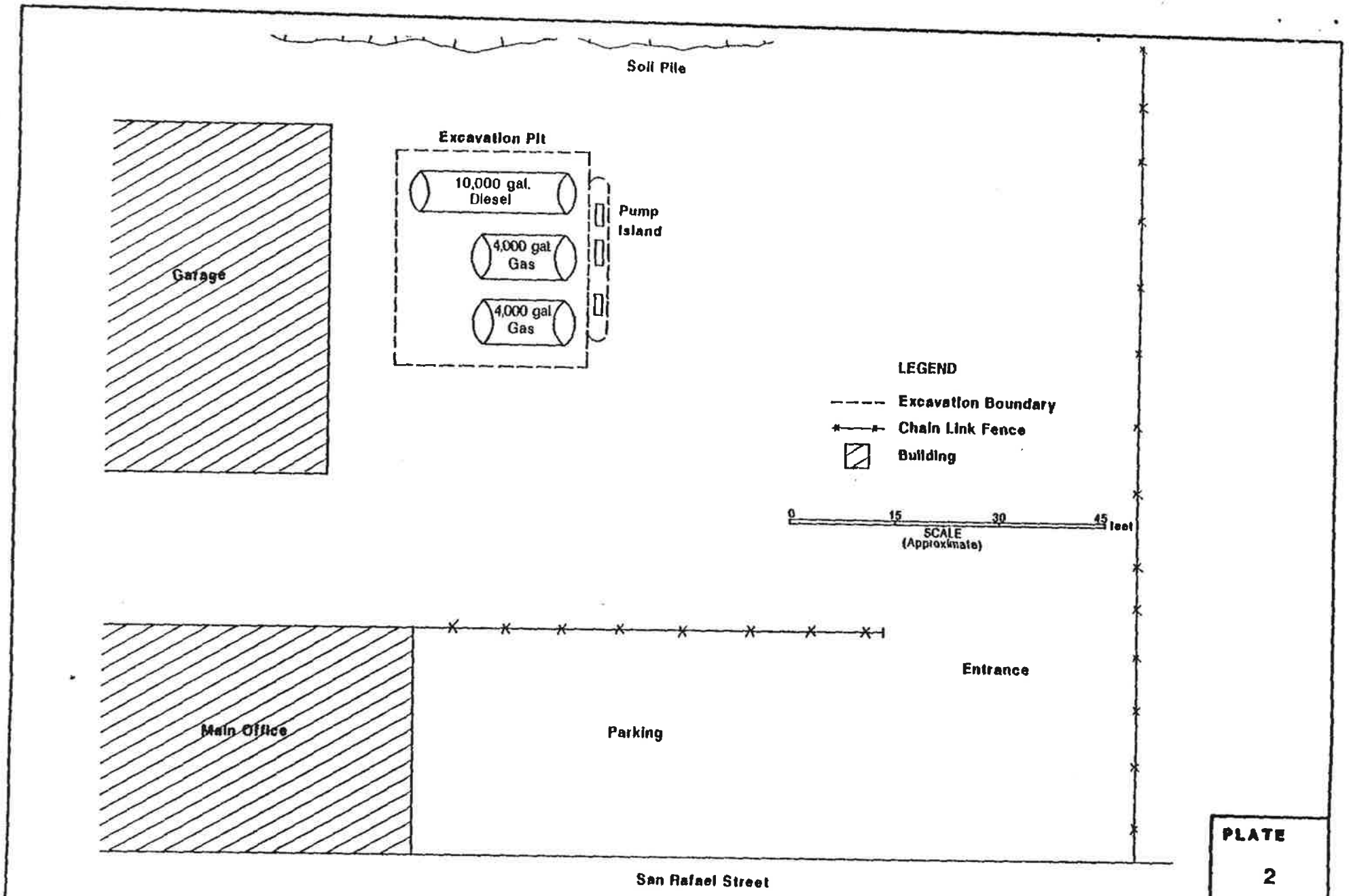

PLATE 2

ATT Aqua Terra Technologies Consulting Engineers & Scientists

Site Plan Showing Layout of Tanks, Pump Island and Excavation

El Camino Paving

JOB NUMBER 9021

DATE 6/89

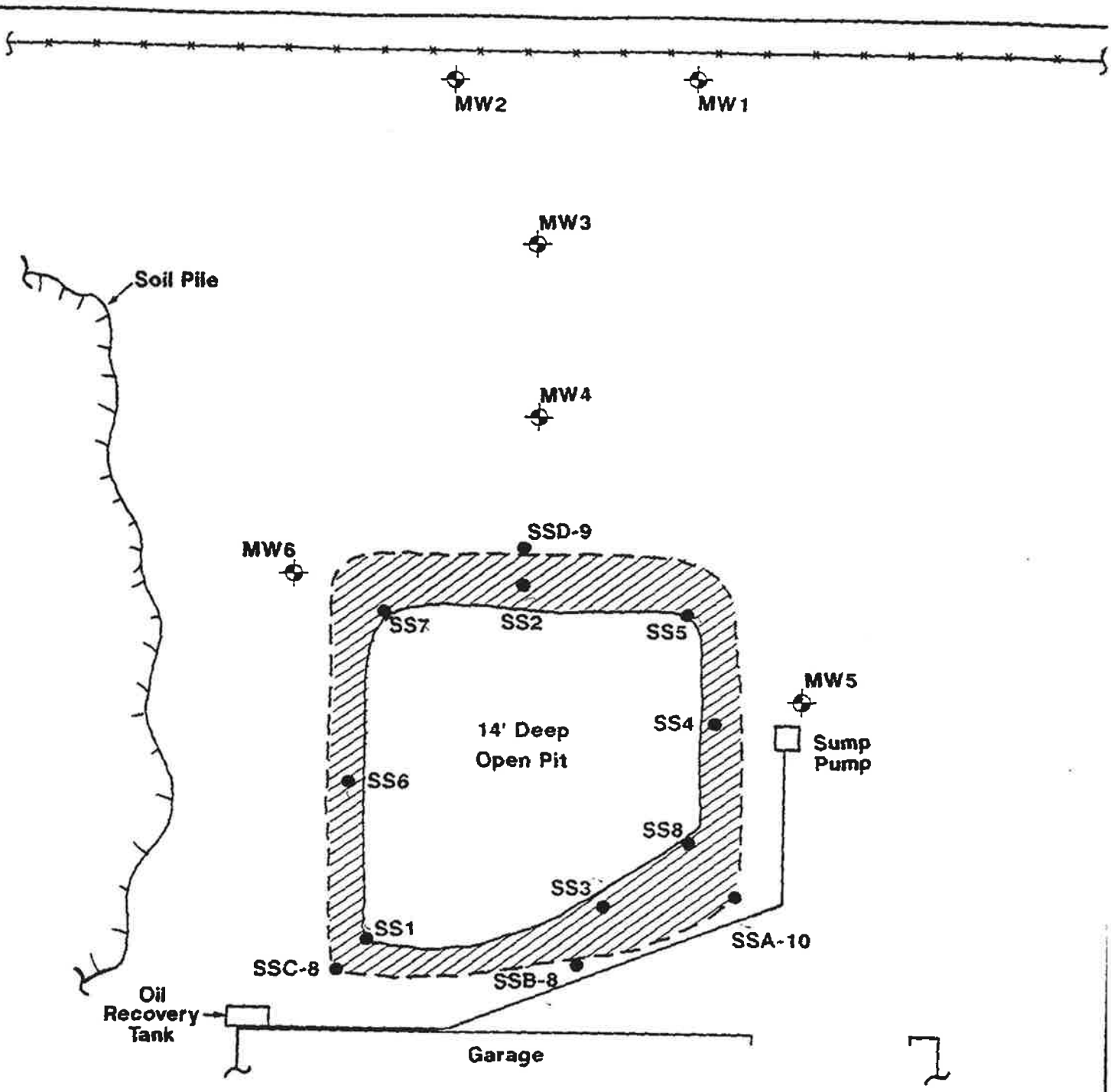

LEGEND

- Monitoring Well
- Soil Sample
- Chain Link Fence
- Soil Excavated May 11, 1989

0 5 10 feet
APPROXIMATE SCALE

Soil Samples and Monitoring Wells
Location - 924 San Rafael Ave., Mtn. View, CA.

ATT Aqua Terra Technologies
Consulting Engineers & Scientists

El Camino Paving

JOB NUMBER	DATE	PLATE
9021	6/89	3

ATTACHMENT B

Soil and Groundwater Sample Collection & Handling Protocol

AT

ATTACHMENT B

SOIL & GROUNDWATER SAMPLE COLLECTION & HANDLING PROTOCOL

INTRODUCTION & PURPOSE

Because reliable and representative test results must be generated from soil and groundwater samples, it is essential to establish a sampling procedure which assures that all samples are:

- Collected by approved and repeatable methods
- Representative of the materials(s) at the desired location and depth
- Uncontaminated by container and sampling equipment

The following sampling protocol was designed to be a guide to the sampling and handling procedures for soil and groundwater samples. Based on conditions which may be encountered in the field, some modifications to this protocol may be required to fit the needs of an individual site.

SAMPLING PROCEDURES

Groundwater Sampling

Prior to collecting groundwater samples, monitoring wells were purged by bailing until pH, conductivity, and temperature levels stabilize. Wells were purged and groundwater samples were obtained using a Teflon bailer and nylon rope. New nylon rope is used for each well.

The appropriate number of sample containers and type were used for each sample collected, in accordance with the analytical laboratory requirements and EPA protocol. The bottles were filled using the bailer. All sample bottles were pre-cleaned by the supplier according to EPA protocols.

To prevent cross contamination of groundwater samples by the sampling equipment, all equipment used in sampling was washed with a trisodium phosphate solution, triple rinsed with distilled water, and allowed to air dry prior to each use. A sample of the distilled water used

in the final rinse was retained for analysis as part of sample quality assurance.

Soil Sampling

After the soil sampler is driven to the desired depth and the samples are retrieved, each end of the ring containing the soil sample is retained for laboratory analysis was sealed with Teflon sheeting, covered with plastic end caps, and sealed with PVC tape. All sample containers (tubes and end caps) were steamed cleaned and air dried prior to use. The soil sample recovered in the ring just above the sample retained for chemical analysis was examined in the field for visual and olfactory indications of chemical contamination and used for lithologic description.

The Unified Soil Classification System (USCS) was used to log and describe the soil by the on-site geologist. These logs also include details of the sampling process such as depth, apparent odors, discoloration, and any other factors which may be required to evaluate the presence of contamination at the site.

POST SAMPLING PROCEDURES

One field/travel blank consisting of one sample bottle filled with distilled water accompanied soil and groundwater sample containers at all times, including during transport to and from the site. Distilled water field/travel blanks were analyzed according to the appropriate EPA Methods corresponding to the soil/groundwater sample analyses.

Sample containers were labeled with sample number, project number, date, and the initials of the person collecting the sample. A separate sample collection record was maintained for each groundwater sample collected.

Soil and groundwater samples collected were analyzed by an analytical laboratory certified by the California Department of Health Services (DHS) for complete chemical analysis of hazardous waste as well as drinking water samples. Quality assurance documentation accompanied all analytical reports generated by the laboratory.

The samples were placed in an ice cooler immediately following collection, and remained in the ice cooler until refrigerated at the analytical laboratory. The samples were delivered to the laboratory direct by

courier or overnight freight within 48 hours of time of collection. Appropriate chain of custody forms were used for all samples.

ATTACHMENT C

Tables

AT

Table 1. Summary of Soil Sample Analysis - March 28, 1989
El Camino Paving, Mountain View, CA

Sample I.D.	TPH Diesel (mg/Kg)	TPH Waste Oil (mg/Kg)
SS1	1,600	ND
SS2	990	ND
SS3	ND	ND
SS4	ND	ND
SS5	ND	ND
SS6	ND	ND
SS7	ND	ND
SS8	4,500	ND

ND No detection

Table 2. Summary of Soil Sample Analysis - May 11, 1989
El Camino Paving, Mountain View, CA

Sample I.D.	TPH Diesel (mg/Kg)	TPH Waste Oil (mg/Kg)
SSA-10	ND	ND
SSB-8	470	ND
SSC-8	ND	ND
SSD-9	280	ND

ND No detection

ATTACHMENT D

Certified Laboratory Analytical Sheets
and Chain of Custody

8905215

CHAIN OF SAMPLE CUSTODY RECORD

Collector: AQUA TERRA TECH — Date Sampled: 3/28 Time: —
Location of Sampling: MT. VIEW

Project Number: 9021 Survey Number:
Sample Type: SOIL
Container Type and Condition: BRASS TUBE / COLD
Contract Laboratory Record/Name: MED-TOX

Sample ID	Field Information
SS1	
SS2	
SS3	
SS4	1 6" x 2" BRASS TUBE
SS5	
SS6	
SS7	
SS8	

Analysis Requested: TPH DIESEL (1 wk), TPH GAS (48 hr), BTX

Results Needed By: 48 hour

Contact and results to be sent to: BILL MOTZER

Travel Blank: ☐ Yes ☒ No Travel Blank to be Analyzed Separately: ☐ Yes ☒

Duplicate Samples: ☐ Yes ☒ No Duplicates to be Analyzed Separately: ☐ Yes ☒

Cleaning Blank: ☐ Yes ☒ No Cleaning Blank to be Analyzed Separately: ☐ Yes ☒

Background Soil Sample: ☐ Yes ☐ No Background Soil Sample to be Analyzed Separately: ☐ Yes ☒

Chain of Custody:

1. Todd Mill — Field Personnel — 3/28/89 Date
2. _____ — _____ Date
3. Couriers Paula Gleason — Lab — 3-28-89 Date

Aqua Terra Technologies
Consulting Engineers

ENVIRONMENTAL SAMPLE COLLECTION RECORD

Site Plan:

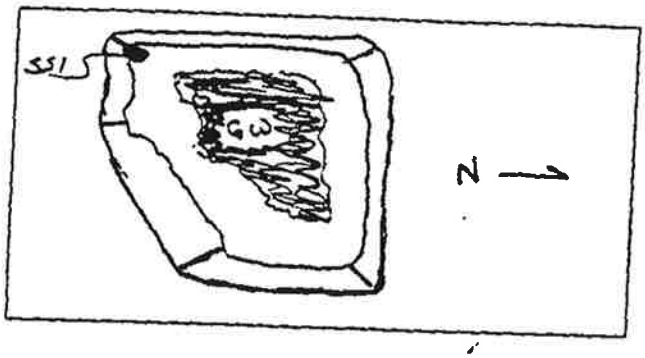

Date: 28 MARCH '89 Time: 1225 Job No: 9021

Sample ID: SS1 Location: ECP

Sampling Procedure: SAMPLE TAKEN USING A BACKHOE AND COLLECTED BY POUNDING A BRASS TUBE INTO THE DIRT CONTAINED IN THE BACKHOE BUCKET. BACKHO DUG APPROX 1'~2' INTO WALL TO OBTAIN "CLEAN" SAMPLE

Water Level: BOTTOM OF PIT pH: /

Depth to bottom of well: / Salinity: /

Well Purge Volume: / Turbidity: /

Purge Water Fate: / Organic Vapor: /

Sampling Equipment: BRASS TUBE, TEFLON SHEETING, PLASTIC CAPS, ROCK HAMMER

Equipment Cleaning Procedures: N/A

Sampling Handling/Storage: SAMPLES STORED ON ICE UNTIL REACHING LAB

Sample Collected By: Todd Mill

Signature: Todd Mill Title: STAFF ENGINEER

ATT

ENVIRONMENTAL SAMPLE COLLECTION RECORD

Site Plan:

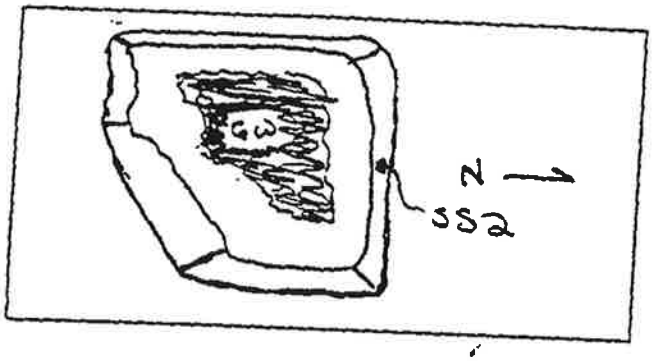

Date: 28 MARCH '89 Time: 1243 Job No: 9021

Sample ID: SS2 Location: ECP

Sampling Procedure: SAMPLE TAKEN USING A BACKHOE AND COLLECTED BY POUNDING A BRASS TUBE INTO THE DIRT CONTAINED IN THE BACKHOE BUCKET. BACK DUG APPROX 1'-2' INTO WALL TO OBTAIN "CLEAN" SAMPLE

Water Level: BOTTOM OF PIT pH: /

Depth to bottom of well: / Salinity: /

Well Purge Volume: / Turbidity: /

Purge Water Fate: / Organic Vapor: /

Sampling Equipment: BRASS TUBE, TEFLON SHEETING, PLASTIC CAPS, ROCK HAMMER

Equipment Cleaning Procedures: N/A

Sampling Handling/Storage: SAMPLES STORED ON ICE UNTIL REACHING LAB

Sample Collected By: Todd Mill

Signature: Todd Mill Title STAFF ENGINEER

ATT

ENVIRONMENTAL SAMPLE COLLECTION RECORD

Site Plan:

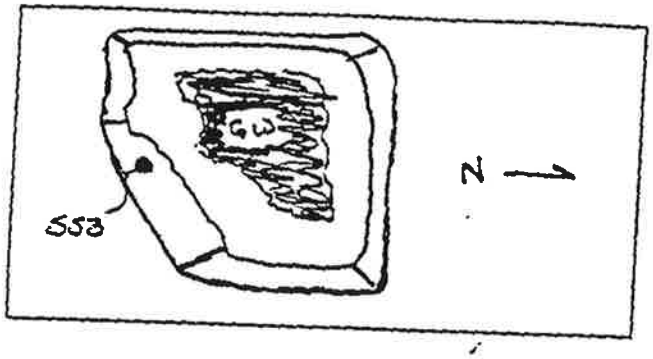

Date: 28 MARCH '89 Time: 1307 Job No: 9021

Sample ID: 553 Location: ECP

Sampling Procedure: SAMPLE TAKEN USING A BACKHOE AND COLLECTED BY POUNDING A BRASS TUBE INTO THE DIRT CONTAINED IN THE BACKHOE BUCKET. BACKH DUG APPROX 1'~2' INTO WALL TO OBTAIN "CLEAN" SAMPLE

Water Level: BOTTOM OF PIT pH:

Depth to bottom of well: Salinity:

Well Purge Volume: Turbidity:

Purge Water Fate: Organic Vapor:

Sampling Equipment: BRASS TUBE, TEFLON SHEETING, PLASTIC CAPS, ROCK HAMMER

Equipment Cleaning Procedures: N/A

Sampling Handling/Storage: SAMPLES STORED ON ICE UNTIL REACHING LAB

Sample Collected By: Todd Mill

Signature: Todd Mill Title STAFF ENGINEER

Aqua Terra Technologies
Consulting Engineers & Scientists

ATT

ENVIRONMENTAL SAMPLE COLLECTION RECORD

Site Plan:

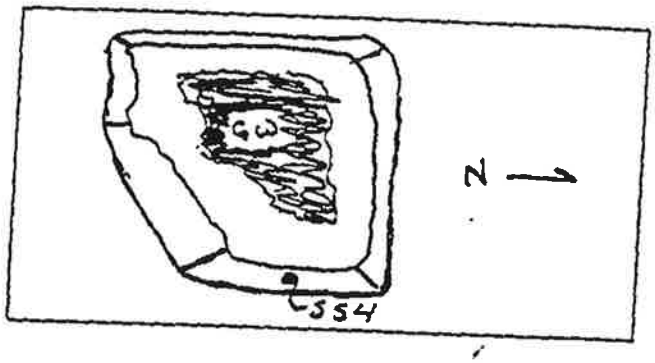

Date: 28 MARCH '89 Time: 1259 Job No: 9021

Sample ID: SS4 Location: ECP

Sampling Procedure: SAMPLE TAKEN USING A BACKHOE AND COLLECTED BY POUNDING A BRASS TUBE INTO THE DIRT CONTAINED IN THE BACKHOE BUCKET. BACK DUG APPROX 1'~2' INTO WALL TO OBTAIN "CLEAN" SAMPLE

Water Level: BOTTOM OF PIT pH: /

Depth to bottom of well: / Salinity: /

Well Purge Volume: / Turbidity: /

Purge Water Fate: / Organic Vapor: /

Sampling Equipment: BRASS TUBE, TEFLON SHEETING, PLASTIC CAPS, ROCK HAMMER

Equipment Cleaning Procedures: N/A

Sampling Handling/Storage: SAMPLES STORED ON ICE UNTIL REACHING LAB

Sample Collected By: Todd Mill

Signature: Todd Mill Title STAFF ENGINEER

Aqua Terra Technologies
Consulting Engineers & Scientists

ATT

ENVIRONMENTAL SAMPLE COLLECTION RECORD

Site Plan:

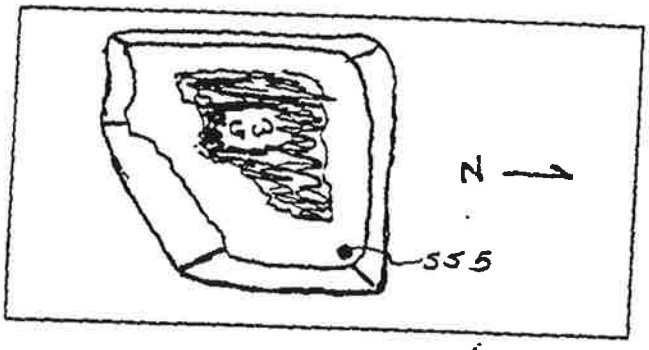

Date: 28 MARCH '89 Time: 1253 Job No: 9021

Sample ID: 555 Location: ECP

Sampling Procedure: SAMPLE TAKEN USING A BACKHOE AND COLLECTED BY POUNDING A BRASS TUBE INTO THE DIRT CONTAINED IN THE BACKHOE BUCKET. BACKH DUG APPROX 1'-2' INTO WALL TO OBTAIN "CLEAN" SAMPLE

Water Level: BOTTOM OF PIT pH: /

Depth to bottom of well: / Salinity: /

Well Purge Volume: / Turbidity: /

Purge Water Fate: / Organic Vapor: /

Sampling Equipment: BRASS TUBE, TEFLON SHEETING, PLASTIC CAPS, ROCK HAMMER

Equipment Cleaning Procedures: N/A

Sampling Handling/Storage: SAMPLES STORED ON ICE UNTIL REACHING LAB

Sample Collected By: Todd Mill

Signature: Todd Mill Title STAFF ENGINEER

Aqua Terra Technologies
Consulting Engineers & Scientists

ATT

ENVIRONMENTAL SAMPLE COLLECTION RECORD

Site Plan:

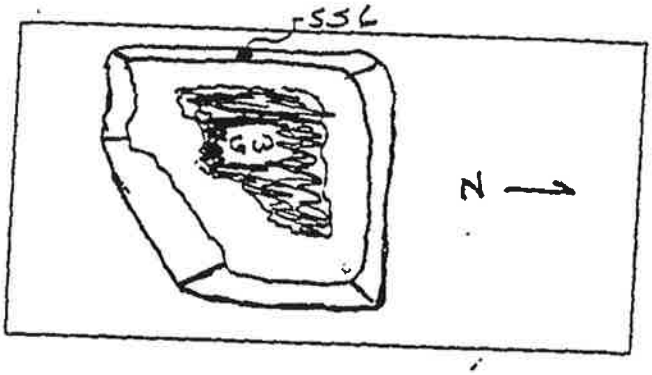

Date: 28 MARCH '89 Time: 1231 Job No: 9021

Sample ID: 556 Location: ECP

Sampling Procedure: SAMPLE TAKEN USING A BACKHOE AND COLLECTED BY POUNDING A BRASS TUBE INTO THE DIRT CONTAINED IN THE BACKHOE BUCKET. BACK DUG APPROX 1'~2' INTO WALL TO OBTAIN "CLEAN" SAMPLE

Water Level: BOTTOM OF PIT pH: /

Depth to bottom of well: / Salinity: /

Well Purge Volume: / Turbidity: /

Purge Water Fate: / Organic Vapor: /

Sampling Equipment: BRASS TUBE, TEFLON SHEETING, PLASTIC CAPS, ROCK HAMMER

Equipment Cleaning Procedures: N/A

Sampling Handling/Storage: SAMPLES STORED ON ICE UNTIL REACHING LAB

Sample Collected By: Todd Mill

Signature: Todd Mill Title STAFF ENGINEER

Aqua Terra Technologies
Consulting Engineers & Scientists

ATT

ENVIRONMENTAL SAMPLE COLLECTION RECORD

Site Plan:

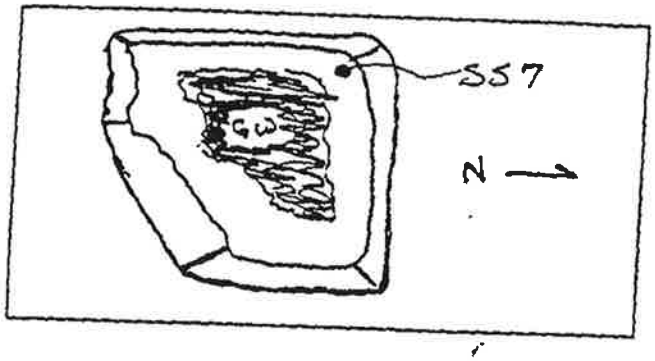

Date: 28 MARCH '89 Time: 1248 Job No: 9021

Sample ID: 557 Location: ECP

Sampling Procedure: SAMPLE TAKEN USING A BACKHOE AND COLLECTED BY POUNDING A BRASS TUBE INTO THE DIRT CONTAINED IN THE BACKHOE BUCKET. BACK DUG APPROX 1'~2' INTO WALL TO OBTAIN "CLEAN" SAMPLE

Water Level: BOTTOM OF PIT pH: /

Depth to bottom of well: / Salinity: /

Well Purge Volume: / Turbidity: /

Purge Water Fate: / Organic Vapor: /

Sampling Equipment: BRASS TUBE, TEFLON SHEETING, PLASTIC CAPS, ROCK HAMMER

Equipment Cleaning Procedures: N/A

Sampling Handling/Storage: SAMPLES STORED ON ICE UNTIL REACHING LAB

Sample Collected By: Todd Mill

Signature: Todd Mill Title STATE ENGINEER

ATT

ENVIRONMENTAL SAMPLE COLLECTION RECORD

Site Plan:

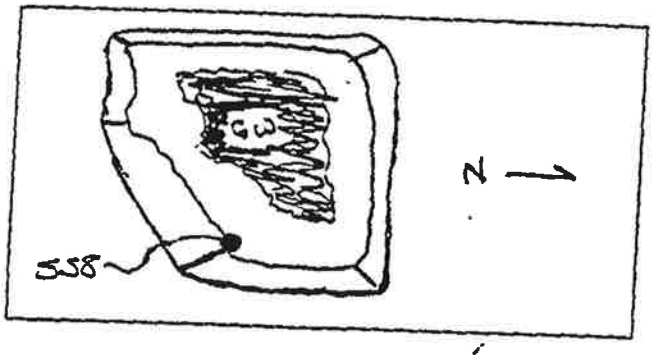

Date: 28 MARCH '89 Time: 1303 Job No: 9021

Sample ID: 558 Location: ECP

Sampling Procedure: SAMPLE TAKEN USING A BACKHOE AND COLLECTED BY POUNDING A BRASS TUBE INTO THE DIRT CONTAINED IN THE BACKHOE BUCKET. BACK DUG APPROX 1'~2' INTO WALL TO OBTAIN "CLEAN" SAMPLE

Water Level: Bottom of Pit pH: /

Depth to bottom of well: / Salinity: /

Well Purge Volume: / Turbidity: /

Purge Water Fate: / Organic Vapor: /

Sampling Equipment: BRASS TUBE, TEFLON SHEETING, PLASTIC CAPS, ROCK HAMMER

Equipment Cleaning Procedures: N/A

Sampling Handling/Storage: SAMPLES STORED ON ICE UNTIL REACHING LAB

Sample Collected By: Todd Mill

Signature: Todd Mill Title STAFF ENGINEER

Aqua Terra Technologies
Consulting Engineers & Scientists

MED-TOX ASSOCIATES, INC.

ENVIRONMENTAL & OCCUPATIONAL HEALTH SERVICES
3440 Vincent Road Pleasant Hill, CA 94523 • (415) 930-9090 • FAX# (415) 930-0256

LABORATORY ANALYSIS REPORT

AQUA TERRA TECHNOLOGIES
2950 BUSKIRK AVENUE
SUITE 120
WALNUT CREEK, CA 94596

ATTN: Bill Motzer

REPORT DATE: 04/07/89

DATE RECEIVED: 03/28/89

DATE SAMPLED: 03/28/89

CLIENT PROJECT ID: 9021

MED-TOX JOB NO: 8903213

ANALYSIS OF: EIGHT SOIL SAMPLES FOR BTXE AND TOTAL PETROLEUM HYDROCARBONS

See attached for results

Michael Lynch, Manager
Organic Laboratory

Results FAXed to Bill Motzer 03/30/89 and 04/04/89.

AQUA TERRA TECHNOLOGIES

CLIENT ID: SSI
CLIENT JOB NO: 9021

DATE SAMPLED: 03/28/89
DATE RECEIVED: 03/28/89

MED-TOX LAB NO: 8903213-01A
MED-TOX JOB NO: 8903213
DATE EXTRACTED: 03/30/89
DATE ANALYZED: 3/28-4/2/89
REPORT DATE: 04/07/89

BTXE AND TOTAL PETROLEUM HYDROCARBONS

METHOD: EPA 8020, 8015 (PURGE & TRAP AND EXTRACTION)

	CONCENTRATION (ug/kg)	DETECTION LIMIT (ug/kg)
Benzene	ND	20
Toluene	ND	20
Ethylbenzene	ND	40
Xylenes	ND	600

TOTAL PETROLEUM HYDROCARBONS AS:

Gasoline	ND mg/kg	2,000 mg/kg
Diesel	1,600 mg/kg	10 mg/kg
Waste Oil	ND mg/kg	20 mg/kg

ND = Not detected at or above indicated method detection limit

AQUA TERRA TECHNOLOGIES

CLIENT ID: SS2
CLIENT JOB NO: 9021

DATE SAMPLED: 03/28/89
DATE RECEIVED: 03/28/89

MED-TOX LAB NO: 8903213-02A
MED-TOX JOB NO: 8903213
DATE EXTRACTED: 03/30/89
DATE ANALYZED: 3/28-4/2/89
REPORT DATE: 04/07/89

BTXE AND TOTAL PETROLEUM HYDROCARBONS

METHOD: EPA 8020, 8015 (PURGE & TRAP AND EXTRACTION)

	CONCENTRATION (ug/kg)	DETECTION LIMIT (ug/kg)
Benzene	ND	20
Toluene	ND	20
Ethylbenzene.	ND	20
Xylenes	ND	100

TOTAL PETROLEUM HYDROCARBONS AS:

Gasoline	ND mg/kg	1000 mg/kg
Diesel	990 mg/kg	10 mg/kg
Waste Oil	ND mg/kg	20 mg/kg

ND = Not detected at or above indicated method detection limit

AQUA TERRA TECHNOLOGIES

CLIENT ID: SS3
CLIENT JOB NO: 9021

DATE SAMPLED: 03/28/89
DATE RECEIVED: 03/28/89

MED-TOX LAB NO: 8903213-03A
MED-TOX JOB NO: 8903213
DATE EXTRACTED: 03/30/89
DATE ANALYZED: 03/28-31/89
REPORT DATE: 04/07/89

BTXE AND TOTAL PETROLEUM HYDROCARBONS

METHOD: EPA 8020, 8015 (PURGE & TRAP AND EXTRACTION)

	CONCENTRATION (ug/kg)	DETECTION LIMIT (ug/kg)
Benzene	ND	1
Toluene	ND	1
Ethylbenzene.	ND	5
Xylenes	ND	20

TOTAL PETROLEUM HYDROCARBONS AS:

Gasoline	ND mg/kg	0.5 mg/kg
Diesel	ND mg/kg	10 mg/kg
Waste Oil	ND mg/kg	20 mg/kg

ND = Not detected at or above indicated method detection limit

AQUA TERRA TECHNOLOGIES

CLIENT ID: SS4
CLIENT JOB NO: 9021

DATE SAMPLED: 03/28/89
DATE RECEIVED: 03/28/89

MED-TOX LAB NO: 8903213-04A
MED-TOX JOB NO: 8903213
DATE EXTRACTED: 03/30/89
DATE ANALYZED: 03/28-31/89
REPORT DATE: 04/07/89

BTXE AND TOTAL PETROLEUM HYDROCARBONS

METHOD: EPA 8020, 8015 (PURGE & TRAP AND EXTRACTION)

	CONCENTRATION (ug/kg)	DETECTION LIMIT (ug/kg)
Benzene	ND	1
Toluene	ND	1
Ethylbenzene.	ND	1
Xylenes	ND	3

TOTAL PETROLEUM HYDROCARBONS AS:

Gasoline	ND mg/kg	0.2 mg/kg
Diesel	ND mg/kg	10 mg/kg
Waste Oil	ND mg/kg	20 mg/kg

ND = Not detected at or above indicated method detection limit

AQUA TERRA TECHNOLOGIES

CLIENT ID: SS5
CLIENT JOB NO: 9021

DATE SAMPLED: 03/28/89
DATE RECEIVED: 03/28/89

MED-TOX LAB NO: 8903213-05A
MED-TOX JOB NO: 8903213
DATE EXTRACTED: 03/30/89
DATE ANALYZED: 03/28-31/89
REPORT DATE: 04/07/89

BTXE AND TOTAL PETROLEUM HYDROCARBONS

METHOD: EPA 8020, 8015 (PURGE & TRAP AND EXTRACTION)

	CONCENTRATION (ug/kg)	DETECTION LIMIT (ug/kg)
Benzene	ND	1
Toluene	ND	1
Ethylbenzene.	ND	1
Xylenes	ND	3

TOTAL PETROLEUM HYDROCARBONS AS:

Gasoline	ND mg/kg	0.2 mg/kg
Diesel	ND mg/kg	10 mg/kg
Waste Oil	ND mg/kg	20 mg/kg

ND = Not detected at or above indicated method detection limit

AQUA TERRA TECHNOLOGIES

CLIENT ID: SS7
CLIENT JOB NO: 9021

DATE SAMPLED: 03/28/89
DATE RECEIVED: 03/28/89

MED-TOX LAB NO: 8903213-07A
MED-TOX JOB NO: 8903213
DATE EXTRACTED: 03/30/89
DATE ANALYZED: 03/28-31/89
REPORT DATE: 04/07/89

BTXE AND TOTAL PETROLEUM HYDROCARBONS

METHOD: EPA 8020, 8015 (PURGE & TRAP AND EXTRACTION)

	CONCENTRATION (ug/kg)	DETECTION LIMIT (ug/kg)
Benzene	ND	1
Toluene	ND	1
Ethylbenzene.	ND	1
Xylenes	ND	3

TOTAL PETROLEUM HYDROCARBONS AS:

Gasoline	ND mg/kg	0.2 mg/kg
Diesel	ND mg/kg	10 mg/kg
Waste Oil	ND mg/kg	20 mg/kg

ND = Not detected at or above indicated method detection limit

AQUA TERRA TECHNOLOGIES

CLIENT ID: SS6
CLIENT JOB NO: 9021

DATE SAMPLED: 03/28/89
DATE RECEIVED: 03/28/89

MED-TOX LAB NO: 8903213-06A
MED-TOX JOB NO: 8903213
DATE EXTRACTED: 03/30/89
DATE ANALYZED: 03/28-31/89
REPORT DATE: 04/07/89

BTXE AND TOTAL PETROLEUM HYDROCARBONS

METHOD: EPA 8020, 8015 (PURGE & TRAP AND EXTRACTION)

	CONCENTRATION (ug/kg)	DETECTION LIMIT (ug/kg)
Benzene	ND	2
Toluene	ND	2
Ethylbenzene.	ND	2
Xylenes	ND	6

TOTAL PETROLEUM HYDROCARBONS AS:		
Gasoline	ND mg/kg	2 mg/kg
Diesel	ND mg/kg	10 mg/kg
Waste Oil	ND mg/kg	20 mg/kg

ND = Not detected at or above indicated method detection limit

AQUA TERRA TECHNOLOGIES

CLIENT ID: SS8
CLIENT JOB NO: 9021

DATE SAMPLED: 03/28/89
DATE RECEIVED: 03/28/89

MED-TOX LAB NO: 8903213-08A
MED-TOX JOB NO: 8903213
DATE EXTRACTED: 03/30/89
DATE ANALYZED: 3/28-4/2/89
REPORT DATE: 04/07/89

BTXE AND TOTAL PETROLEUM HYDROCARBONS

METHOD: EPA 8020, 8015 (PURGE & TRAP AND EXTRACTION)

	CONCENTRATION (ug/kg)	DETECTION LIMIT (ug/kg)
Benzene	ND	20
Toluene	ND	20
Ethylbenzene.	ND	20
Xylenes	ND	100

TOTAL PETROLEUM HYDROCARBONS AS:

Gasoline	ND mg/kg	5,000 mg/kg
Diesel	4,500 mg/kg	10 mg/kg
Waste Oil	ND mg/kg	20 mg/kg

ND = Not detected at or above indicated method detection limit

CLIENT AQUA TERRA TECH.
CLIENT JOB REF.: 9021
LAB PROJECT NO: 8905066
(lab use only)

(Complete Information on Opposite Side)

Date: 5-11-89
SAMPLER(S):

CLIENT SAMPLE IDENTIFICATION	DATE	Lab Number (lab use only)	AIR VOLUME (Liters)	NO. CONT.	SAMPLE TYPE *	ANALYSES: TPH/D HEAVY	COMMENTS INTERFER
SSA-10	5-11			1	Soil	X	
SSB-8	5-11			1	Soil	X	
SSC-8	5-11			1	Soil	X	
SCD-9	5-11			1	Soil	X	

Relinquished by: (Signature) Michael Deschenes	Date 5-11-89	Time 3:20 PM	Received by: (Signature)	Date	T
Relinquished by: (Signature)	Date	Time	Received by: (Signature)	Date	T
Dispatched by: (Signature)	Date	Time	Received for lab by: (Signature) D. Van Vleck	Date 5-11-89	T 15
Method of Shipment:			Lab Comments:		

*SAMPLE TYPE (SPECIFY): (1) 37 mm 0.8 um MCEF; 2) 25 mm 0.8 um MCEF; (3) 25 mm 0.4 um polycarb. filter; (4) PVC filter diam. _____ pore size _____; (5) Charcoal tube; (6) Silica gel tube (7) Water; (8) Soil; (9) Bulk Sample; (10) Other _____ (11) Other _____

ENVIRONMENTAL SAMPLE COLLECTION RECORD

Site Plan:

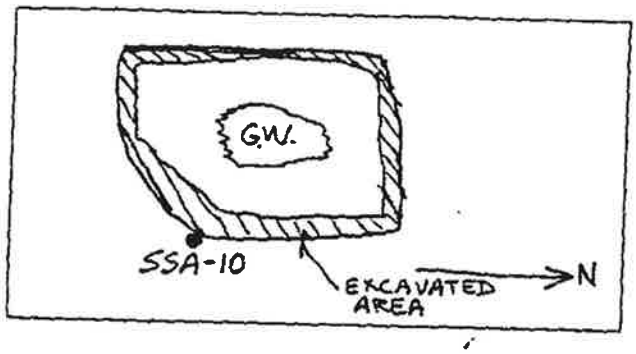

Date: 5-11-89 Time: 1200 Job No: 9021

Sample ID: SSA-10 Location: ECP

Sampling Procedure: SAMPLE TAKEN USING A BACKHOE AND COLLECTED BY POUNDING A BRASS TUBE INTO THE SOIL EXCAVATED IN THE BACKHOE BUCKET. BACKHOE DUG ~ 1-2' INTO WALL TO OBTAIN "CLEAN SAMPLE".

Water Level: BOTTOM OF PIT pH:

Depth to bottom of well: Salinity:

Well Purge Volume: Turbidity:

Purge Water Fate: Organic Vapor:

Sampling Equipment: BRASS TUBE, TEFLON SHEETING, PLASTIC CAPS, ROCK HAMMER

Equipment Cleaning Procedures: CLEANED ROCK HAMMER IN 3 BUCKETS, ONE W THP, AND THE OTHER TWO IN DISTILLED WATER.

Sampling Handling/Storage: STORED ON ICE UNTIL REACHING LAB.

Sample Collected By: MIKE DESCHENES

Signature: Michael Deschenes Title: Staff Scientist.

ATT

ENVIRONMENTAL SAMPLE COLLECTION RECORD

Site Plan:

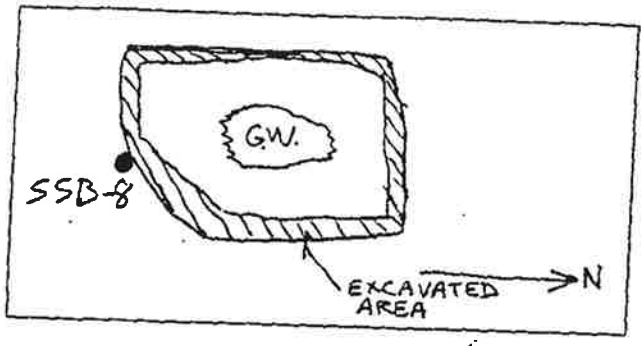

Date: 5-11-89 Time: 1400 Job No: 9021

Sample ID: SSB-8 Location: ECP

Sampling Procedure: SAMPLE TAKEN USING A BACKHOE AND COLLECTED BY POUNDING A BRASS TUBE INTO THE SOIL EXCAVATED IN THE BACKHOE BUCKET. BACKHOE DUG ~ 1-2' INTO WALL TO OBTAIN "CLEAN SAMPLE".

Water Level: BOTTOM OF PIT pH: ____

Depth to bottom of well: ____ Salinity: ____

Well Purge Volume: ____ Turbidity: ____

Purge Water Fate: ____ Organic Vapor: ____

Sampling Equipment: BRASS TUBE, TEFLON SHEETING, PLASTIC CAPS, ROCK HAMMER.

Equipment Cleaning Procedures: CLEANED ROCK HAMMER IN 3 BUCKETS WITH DISTILLED H_2O, ONE OF WHICH HAD THP.

Sampling Handling/Storage: STORED ON ICE UNTIL REACHING LAB.

Sample Collected By: MICHAEL DESCHENES

Signature: Michael Deschenes Title: Staff Scientist.

Aqua Terra Technologies
Consulting Engineers & Scientists

ATT

ENVIRONMENTAL SAMPLE COLLECTION RECORD

Site Plan:

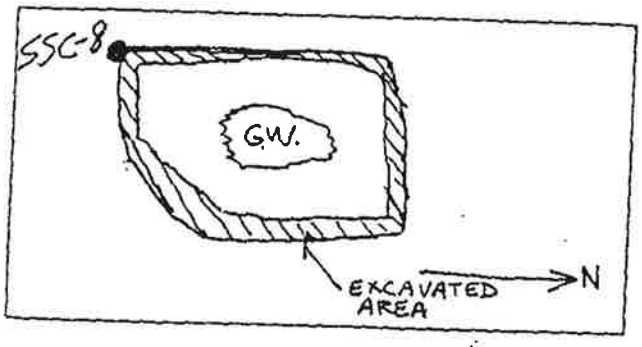

Date: 5-11-89 Time: 1430 Job No: 9021

Sample ID: SSC-8 Location: ECP

Sampling Procedure: SAMPLE TAKEN USING A BACKHOE AN
COLLECTED BY POUNDING A BRASS TUBE INTO THE SO
EXCAVATED IN THE BACKHOE BUCKET. BACKHOE DUG ~ 1-2
WALL TO OBTAIN "CLEAN SAMPLE".

Water Level: BOTTOM OF PIT pH: ____

Depth to bottom of well: ____ Salinity: ____

Well Purge Volume: ____ Turbidity: ____

Purge Water Fate: ____ Organic Vapor: ____

Sampling Equipment: BRASS TUBE, TEFLON SHEETING, PLASTIC
ROCK HAMMER

Equipment Cleaning Procedures: CLEANED ROCK HAMMER IN
3 BUCKETS W DISTILLED H2O, ONE of which HAD THP

Sampling Handling/Storage: STORED ON ICE UNTIL
REACHING LAB.

Sample Collected By: MICHAEL DESCHENES

Signature: Michael Deschenes Title: Staff Scientist

ATT

ENVIRONMENTAL SAMPLE COLLECTION RECORD

Site Plan:

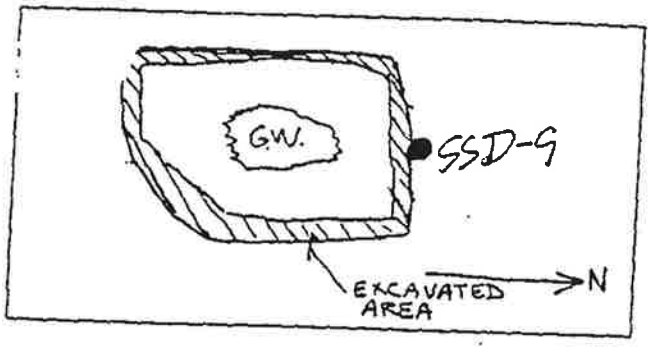

Date: 5-11-89 Time: 1230 Job No: 9021

Sample ID: SSD-9 Location: ECP

Sampling Procedure: SAMPLE TAKEN USING A BACKHOE AN COLLECTED BY POUNDING A BRASS TUBE INTO THE S EXCAVATED IN THE BACKHOE BUCKET. BACKHOE DUG ~1' WALL TO OBTAIN "CLEAN SAMPLE".

Water Level: BOTTOM OF PIT pH: /

Depth to bottom of well: / Salinity: /

Well Purge Volume: / Turbidity: /

Purge Water Fate: / Organic Vapor: /

Sampling Equipment: BRASS TUBE, TEFLON SHEETING, PLASTIC ROCK HAMMER

Equipment Cleaning Procedures: CLEANED ROCK HAMMER IN 3 BUCKETS W DISTILLED H2O, ONE OF WHICH HAD THP

Sampling Handling/Storage: STORED ON ICE UNTIL REACHING LAB.

Sample Collected By: MICHAEL DESCHENES

Signature: Michael Deschenes Title: Staff Scientist

Aqua Terra Technologies
Consulting Engineers & Scientists

MED-TOX ASSOCIATES, INC.

ENVIRONMENTAL & OCCUPATIONAL HEALTH SERVICES

3440 Vincent Road Pleasant Hill, CA 94523 • (415) 930-9090 • FAX# (415) 930-0256

LABORATORY ANALYSIS REPORT

AQUA TERRA TECHNOLOGIES
2950 BUSKIRK AVENUE
SUITE 120
WALNUT CREEK, CA 94596

ATTN: MICHAEL DESCHENES

CLIENT PROJECT NO: 9021

REPORT DATE: 05/23/89

DATE SAMPLED: 05/11/89

DATE RECEIVED: 05/11/89
DATE EXTRACTED: 05/12/89
DATE ANALYZED: 05/12/89

MED-TOX JOB NO: 8905066

ANALYSIS OF: FOUR SOIL SAMPLES FOR TOTAL PETROLEUM HYDROCARBONS

METHOD: EPA 8015 (EXTRACTION)

Sample Identification Client Id.	Lab No.	Total Petroleum Hydrocarbons as Diesel (mg/kg)	Total Petroleum Hydrocarbons as Waste Oil (mg/kg)
SSA-10	01A	ND	ND
SSB-8	02A	470	ND
SSC-8	03A	ND	ND
SSD-9	04A	280	ND
Detection Limit		10	20

Michael Lynch, Manager
Organic Laboratory

Results FAXed to Michael Deschenes 05/15/89

07105 ORIG MASILUA HAUOE

CET Environmental Services, Inc.

5845 Doyle Street, Suite 104
Emeryville, California 94608
Telephone. (510) 652-7001
Fax (510) 652-7002

July 1, 1994

Mr. John West
California Regional Water Quality Control Board
San Francisco Bay Region
2101 Webster Street, Suite 500
Oakland, CA 94612

Subject: **El Camino Paving**
924 San Rafael Avenue
Mountain View, CA

Dear Mr. West:

In response to Regional Water Quality Control Board (RWQCB) letter dated May 31, 1994, the following information is provided herein.

On June 3, 1994, El Camino Paving entered into a contractual agreement with CET Environmental Services, Inc. (CET) to implement the workplan prepared by Harding Lawson Associates (HLA) dated April 6, 1994.

The HLA workplan identified the following primary site activities:

- Conduct a offsite investigation to identify the lateral extent of shallow groundwater contamination using CPT/Hydropunch technology.
- Conduct aquifer testing to evaluate aquifer characteristics.

In addition to the above HLA workplan activities, the RWQCB letter dated May 31, 1994 further requires:

- Identification of the onsite artesian well and status.
- A plan to identify solvents detected in the shallow groundwater beneath the site.

In direct response to the items listed above, CET is pleased to present the following completed activities.

OFFSITE INVESTIGATION

- On June 16, 1994, three offsite groundwater samples and two onsite samples were collected using CPT/Hydropunch. The three locations offsite were located at adjacent, downgradient and cross-gradient properties and the two onsite locations were located upgradient of known shallow groundwater contamination. Samples were analyzed for TPH/d, TPH/g, BTEX and halogenated organic compounds.

AQUIFER TESTING

- On June 8, 1994, a 24-hour pumping test was performed at well MW-6. Recovered groundwater

Printed on Recyclable Paper

was discharged to a 7,000 gallon temporary storage tank. Observation wells did not show a response after a 24-hour period.

- On June 22, 1994, a pumping test was performed at MW4A; after 200 minutes no response was observed at any of the observation wells. The groundwater pump was moved to MW4C and the pumping test was reinitiated. After 130 minutes all onsite observation wells showed a response to pumping the shallow aquifer. On June 30, 1994, permission was given by the city of Mountain View to discharge stored groundwater to the sanitary sewer.

ARTESIAN WELL

- The artesian well is located approximately 30 feet upgradient of MW-9. El Camino Paving has contracted with Garcia Well & Pump Company, E. Palo Alto, California to abandon the well. A permit for this activity was issued by the Santa Clara Valley Water District (SCVWD) on June 20, 1994. The well abandonment is scheduled for the week of July 3, 1994.

GROUNDWATER MONITORING

- Routine quarterly groundwater monitoring was completed on June 9, 1994.

A technical report will be prepared and submitted to the RWQCB and the SCVWD by August 5, 1994 describing the results of the completed activities, including a schedule for additional work a the site. We request your concurrence with the date for submittal of the technical report.

Please call if you have any questions or require additional information,

Sincerely,

CET ENVIRONMENTAL SERVICES, INC.

Terrance E. Carter
Senior Environmental Engineer

cc: Miguel Silva - SCVWD
Steve Alva - El Camino Paving

FEDERAL EXPRESS

USE THIS AIRBILL FOR SHIPMENTS WITHIN THE CONTINENTAL U.S.A., ALASKA AND HAWAII.
USE THE INTERNATIONAL AIR WAYBILL FOR SHIPMENTS TO PUERTO RICO AND ALL NON U.S. LOCATIONS.
QUESTIONS? CALL 800-238-5355 TOLL FREE.

AIRBILL PACKAGE TRACKING NUMBER 8516762693

3299A 8516762693

RECIPIENT'S COPY

Date 10/14/94

From (Your Name) Please Print	Your Phone Number (Very Important)
TERRANCE CARTER	(510) 652-7001
Company: CET ENVIRONMENTAL SVCS	Department/Floor No.
Street Address: 5245 DOYLE ST STE 102 & 104	
City: EMERYVILLE	State: CA ZIP Required: 9 4 6 0 8

To (Recipient's Name) Please Print	Recipient's Phone Number (Very Important)
MIGUEL SILVA	(408) 265-2600
Company: SANTA CLARA VALLEY WATER DISTRICT	Department/Floor No
Exact Street Address (We Cannot Deliver to P.O. Boxes or P.O. Zip Codes.): 5750 ALAMADEN EXPRESSWAY	
City: SAN JOSE	State: CA ZIP Required: 9 5 1 1 8

YOUR INTERNAL BILLING REFERENCE INFORMATION (optional) (First 24 characters will appear on invoice)
3621-001

H IF HOLD AT FEDEX LOCATION, Print FEDEX Address Here
Street Address
City State ZIP Required

3 PAYMENT 1 [X] Bill Sender 2 [ ] Bill Recipient's FedEx Acct No 3 [ ] Bill 3rd Party FedEx Acct No 4 [ ] Bill Credit Card 5 [ ] Cash/Check

4 SERVICES (Check only one box)

Priority Overnight (Delivery by next business morning)	Standard Overnight (Delivery by next business afternoon. No Saturday delivery.)
11 [ ] OTHER PACKAGING	51 [ ] OTHER PACKAGING
16 [ ] FEDEX LETTER*	56 [ ] FEDEX LETTER*
12 [X] FEDEX PAK*	52 [ ] FEDEX PAK*
13 [ ] FEDEX BOX	53 [ ] FEDEX BOX
14 [ ] FEDEX TUBE	54 [ ] FEDEX TUBE
Economy Two-Day (Delivery by second business day.†)	**Government Overnight** (Restricted for authorized users only)
30 [ ] ECONOMY**	46 [ ] GOVT LETTER
	41 [ ] GOVT PACKAGE

* Economy Letter Rate not available. Minimum charge: One pound Economy rate

Freight Service (for packages over 150 lbs.)
70 [ ] OVERNIGHT FREIGHT** (Confirmed reservation required)
80 [ ] TWO-DAY FREIGHT**
† Delivery commitment may be later in some areas
*Declared Value Limit $500. **Call for delivery schedule

5 DELIVERY AND SPECIAL HANDLING (Check services required)

Weekday Service
1 [ ] HOLD AT FEDEX LOCATION WEEKDAY (Fill in Section H)
2 [ ] DELIVER WEEKDAY

Saturday Service
31 [ ] HOLD AT FEDEX LOCATION SATURDAY (Fill in Section H)
3 [ ] DELIVER SATURDAY (Extra charge) (Not available to all locations)
9 [ ] SATURDAY PICK-UP (Extra charge)

Special Handling
4 [ ] DANGEROUS GOODS (Extra charge)
6 [ ] DRY ICE Dangerous Goods Shipper's Declaration not required
Dry Ice, 9, UN1845, ____ X ____ kg 904 III
[ ] _____
12 [ ] HOLIDAY DELIVERY (If offered) (Extra charge)

6

PACKAGES	WEIGHT In Pounds Only	YOUR DECLARED VALUE (See right)
Total	Total	Total

DIM SHIPMENT (Chargeable Weight)
[ ] _____ lbs.
L x W x H

Received At
1 [ ] Regular Stop 3 [ ] Drop Box
2 [ ] On-Call Stop 4 [ ] BSC 5 [ ] Station

7 Release Signature

Emp No. Date
[ ] Cash Received
[ ] Return Shipment
[ ] Third Party [ ] Chg To Del [ ] Chg To Hold
Street Address
City State Zip
Received By
X
Date/Time Received FedEx Employee Number

Federal Express Use
Base Charges
Declared Value Charge
Other 1
Other 2
Total Charges

REVISION DATE 12/92
PART#137204 FXEM 10/93
FORMAT #158
158
© 1992-93 FEDEX
PRINTED IN U.S.A.

GROUNDWATER INVESTIGATION
AND
REMEDIAL ACTION PLAN

EL CAMINO PAVING, INC.
924 San Rafael Avenue
Mountain View, California

Prepared for

EL CAMINO PAVING, INC.
Mountain View, California

Prepared by

CET ENVIRONMENTAL SERVICES, INC.
5845 Doyle Street, #104
Emeryville, California
Project No. 3621
October 14, 1994

Karel Detterman

Karel L. Detterman, R.G.
No. 5628

Terrance E Carter for

Aaron N. Stessman, EIT

Terrance E Carter

Terrance E. Carter
Senior Environmental Engineer
Project Manager

TABLE OF CONTENTS

INTRODUCTION 1

GEOLOGY AND HYDROGEOLOGY 1

SITE CHARACTERIZATION 3
- Second Quarter Groundwater Monitoring and Sampling 3
- Onsite and Offsite CPT Investigation 5
- Groundwater Sample Analytical Results and Discussion 6
- Groundwater Pumping Test 7

CONCLUSIONS AND RECOMMENDATIONS 9

PLANNED ACTIVITIES 11

REFERENCES 12

LIST OF TABLES

Table 1 - Historical Water Level Summary
Table 2 - Historical Groundwater Chemical Data
Table 3 - CPT Volatile Organic Compound Chemical Data Summary
Table 4 - Proposed Groundwater Monitoring Schedule

LIST OF PLATES

Plate 1 - Site Location
Plate 2 - Sampling Locations
Plate 3 - Groundwater Elevations and Contours, June 8, 1994
Plate 4 - Groundwater Elevations and Contours, June 22, 1994
Plate 5 - TPH-D, TPH-G and BTEX Concentrations, Samples Collected June 9, 1994
Plate 6 - VOCs, Samples Collected June 16, 1994

APPENDICES

Appendix A - Well Abandonment
Appendix B - Laboratory Analytical Reports
Chain of Custody Documentation
Sample Collection Records
Groundwater Level Measurement Records
Appendix C - Pumping Test Data
Appendix D - City of Mountain View Discharge Permit

INTRODUCTION

This report presents the results of groundwater investigation activities conducted by CET Environmental Services, Inc. (CET) at El Camino Paving, Inc. located at 924 San Rafael Avenue, Mountain View, California. The work described herein was conducted in response to correspondence issued to El Camino Paving by the Santa Clara Valley Water District (SCVWD) dated May 4, 1994, and by the San Francisco Regional Water Quality Control Board dated May 31, 1994.

The location of the facility is presented on Plate 1, and a site plan showing current groundwater monitoring well locations is provided on Plate 2.

Previous field activities were described in numerous reports prepared by Azonic Technology, Inc. beginning in 1988, followed by Aqua Terra Technologies, Inc. in 1989, and Harding Lawson Associates, (HLA) Inc., beginning in 1992. These reports presented underground storage tank (UST) closure activities conducted at the site; associated excavated soil remediation; free product removal; and groundwater monitoring well installation and monitoring.

Currently, there are no USTs located at the site and site activities are limited to paving equipment storage and parking, and equipment repair.

The following tasks were performed at the site between June 9 and June 22, 1994:

- Second quarter monitoring and sampling performed June 9, 1994
- Cone Penetration Test (CPT) investigation performed June 16, 1994
- Groundwater pumping test performed June 8 and June 22, 1994.

GEOLOGY AND HYDROGEOLOGY

Regional Geologic Setting - San Francisco Bay is a structural trough formed by downwarping and subsequent ocean-flooding. The northern part of the Santa Clara Valley is part of this structural valley that is above sea level. Structural geology of the hills bordering the bay is very complex. Sedimentary rocks predominate, and many of these are highly deformed, folded, and faulted. They range in age from Jurassic to Quaternary. In some areas, igneous rock has intruded into the sedimentary sequence.

Downwarping of the bedrock surface to considerable depths has allowed the gradual accumulation of a thick section of overlying sediments within the trough. Unconsolidated or slightly consolidated Quaternary and upper Pliocene fresh-water sediments of the Santa Clara formation outcrop along a narrow strip from Palo Alto to Los Gatos, adjacent to the hills in the site area.

The valley floor consists of interbedded Quaternary alluvial deposits consisting of clay, sand and gravel. During glacial stages when sea level was lower, extensive gravel and sand layers and other fluvial deposits were probably deposited. During the interglacial stages, when the bay depression was partially inundated, extensive blue clay layers were deposited.

Regionally the depth to the base of Quaternary alluvium is difficult to determine, due to the similarity in lithology between it and the underlying Santa Clara Formation which makes these two stratigraphic units virtually indistinguishable. The depth to bedrock (the Franciscan Formation) is approximately 2,000 feet below the ground surface at the site (Dept. of Water Resources, 1967).

Local Soils and Unconsolidated Deposits - The Soil Conservation Service (1958, 1968) mapped the soil in the site area as Zamora-Pleasanton association. This association consists of well-drained, medium and moderately fine textured soils, developed on alluvium. Surface drainage is good; however, subsoil permeability is moderately low. Quaternary alluvial deposits with interbedded clay layers have been observed in site borings to a depth of 25 feet, the maximum depth explored.

Surface Soil Conditions - The site is generally covered by pavement (asphalt or concrete) or buildings. A relatively thin layer of aggregate baserock fill overlies native soil at the site. The thickness of the fill is estimated to vary from about six inches at the western edge of the property to 10 inches in the vicinity of MW-9.

Subsurface Soil Conditions - The native sediments underlying the artificial fill, as described in site borings performed by others, consist of a complex sequence of interbedded and intermixed soil units. The native sediments are primarily fine grained (silts and clays) occasionally containing coarse grained (sands and gravels) soils in varying amounts. A unit composed predominantly of coarse-grained alluvium, alternately described as gravelly sand or sandy gravel with fines and gravelly silty sand, approximately two to four feet in thickness, has generally been observed in site borings at depths ranging from 16 to 21 feet. The deepest borings have observed a stiff bluish or brown silty clay underlying this coarse unit to the total boring depth of 25 feet.

Subsurface Hydrogeologic Conditions - Based on groundwater elevation monitoring performed by others shallow groundwater elevations at the site have been observed to vary seasonally from an approximate minimum depth of 9.5 feet (elevation 26.5 msl) in April 1993 to 11.5 feet (elevation 24.5 msl) in October 1993. Based on reported first encountered water depths in site soil borings, the site's shallow water bearing zone appears to exist in the coarse grained units and is confined to semi-confined by overlying silts and clays. The groundwater flow direction is northwest to the San Francisco Bay at an approximate gradient of 0.002 (June, 1994.)

SITE CHARACTERIZATION

Second Quarter Groundwater Monitoring and Sampling

Location, Evaluation, and Destruction of an Artesian Well

The Santa Clara Valley Water District, in their letter dated May 4, 1994, made the following request:

- On October 5, 1993, we were informed by the Mountain View Fire Department that an artesian well exists on the property. We are requesting the precise location of this well, an evaluation of its impact to the investigation, and its eventual and appropriate destruction.

The location of the former deep well is shown on Plate 2. This well was abandoned by Garcia Pump in June 1994 under a permit issued by the SCVWD. A copy of the permit to abandon the well and well abandonment completion notice is provided in Appendix A.

Groundwater Monitoring Wells

A total of nine groundwater monitoring wells currently exist at the site. Wells MW1, MW2, and MW3 are used to monitor chemical concentrations in groundwater at the eastern property boundary. Wells MW4A, MW4B, MW4C, MW5, and MW6 are located adjacent to the former USTs in the vicinity where the highest levels of Diesel were found. Wells MW4A, MW4B, and MW4C were installed as diesel product recovery wells. These wells are clustered and for the purposes of monitoring, are considered a single well. Groundwater monitoring wells MW7 and MW8 are located at the property boundary in the approximate downgradient direction from the former USTs. Monitoring well MW9 is located upgradient of the former USTs. The groundwater data from this well has been used to evaluate background conditions even though the data indicates that the shallow water bearing zone at this location was influenced by the gravel-filled cavity of the former USTs.

Wells MW1 through MW4 are 15 inch diameter wells and range from approximately 15.5 feet in depth to 21.5 feet below ground surface (bgs). Wells MW5 through MW9 are four-inch diameter wells and range from approximately 17.5 feet in depth to 21 feet bgs.

Groundwater Elevation Monitoring

Groundwater elevation data collected by HLA beginning in February 1993 to February 1994 and elevation data collected by CET on June 8 and June 22, 1994 are presented in Table 1. Groundwater elevation contour maps for the June measurements are presented on Plates 3 and 4. Groundwater elevation contours from data collected on June 22 indicate a groundwater flow direction towards the northwest and a flat groundwater gradient of approximately 0.002.

The historic groundwater elevation data compiled from February 1993 through June 22, 1994 indicate that the predominant direction of shallow groundwater flow is towards the northwest.

Groundwater Sample Collection and Analyses

Groundwater samples were collected from the site monitoring wells on June 9, 1994 and analyzed for total petroleum hydrocarbons as gasoline and as diesel (TPH-G and TPH-D), and for benzene, toluene, ethyl benzene, and total xylenes (BTEX) using U.S. Environmental Protection Agency (EPA) methods 5030/8015, 3510/8015, and 602, respectively.

Groundwater Sample Collection and Handling Protocol

Prior to collecting groundwater samples, monitoring wells were purged by bailing until pH, conductivity, and temperature levels stabilize. Approximately four well casing volumes were purged from each well. Wells were purged and groundwater samples were obtained using a disposable polyethelene bailer, and nylon rope. A new bailer and nylon rope was used for each well.

The appropriate numbers and types of sample containers were used for each sample collected, in accordance with the analytical laboratory requirements and EPA protocol. The bottles were filled using the bailer. All sample bottles were pre-cleaned by the supplier according to EPA protocols. To prevent cross contamination of groundwater samples by the sampling equipment, all reusable equipment used in sampling was washed with an Alconox solution, triple rinsed with purified water, and allowed to air dry prior to each use. Sample containers were labeled with sample number, project number, date, and the initials of the person collecting the sample. A separate sample collection record was maintained for each groundwater sample collected. The samples were placed in a cooler with bagged ice immediately following collection, and remained in the cooler until refrigerated at the analytical laboratory. The samples were delivered to the laboratory direct by courier within 48 hours of time of collection. Appropriate chain of custody forms were used for all samples. The groundwater samples collected were analyzed by an analytical laboratory certified by the California Department of Health Services (DHS). Quality assurance documentation accompanied all analytical reports generated by the laboratory.

In addition to the above sampling protocols, the following provides a summary of field observations:

- According to the sample collection records, free product or sheen was not observed in samples collected on June 9. In the First Quarter 1994 report prepared by HLA, 1994, free product or sheen was also not observed in any of the site wells from April 1993 through February 1994.

Analytical chemistry results are summarized on Table 2. Sample collection and handling protocols, chain of custody documentation for samples collected on June 9, 1994 are presented in Appendix B.

Onsite and Offsite CPT Investigation

The intent of onsite and offsite groundwater sampling at the facility was to determine the areal extent of chemicals in groundwater. On June 16, 1994, an investigation was performed to determine if chemicals in groundwater had migrated downgradient of the subject site, and to further define groundwater quality characteristics at the site and upgradient of site activities. A summary of field activities and laboratory analytical results is presented below.

A total of five CPT soil boreholes (identified as CPT1 through CPT5) were advanced to a depth of approximately 15 feet bgs. The approximate CPT sampling locations are shown on Plate 2.

CPT Investigation Field Procedures

Prior to field activities, all borehole locations were cleared for underground utilities by Underground Service Alert (USA) and by Cruz Brothers Locators, a private underground utility locating company. The Earth Technology Corporation of Huntington Beach, California was contracted to provide CPT sampling services. Earth Technology is a California licensed C-57 contractor.

A 20-ton CPT rig was utilized for groundwater sampling activities. The CPT probe is hydraulically pushed into the ground and stratigraphic data is transmitted instantaneously to the operator's monitoring equipment in the rig. This procedure creates an approximately two-inch diameter borehole, and does not generate any soil cuttings. Field sampling activities were initiated and completed on June 16, 1994.

Groundwater Sampling Procedures

Groundwater samples were collected using Push In PVC Piezometer (PIPP) equipment. The PIPP utilizes a high strength steel casing with a disposable tip, which is hydraulically pushed into the

borehole previously created by the CPT probe. A retrievable slotted PVC screen, 5.0 feet in length, was deployed into the steel casing which was then hydraulically retracted approximately 5.0 feet, allowing groundwater to pass through the screened interval. Groundwater samples were collected using a 1/2-inch transparent PVC bailer dropped into the screened zone.

All downhole equipment was decontaminated before and after each penetration using an automatic washing system. The washing system consisted of an enclosed chamber containing scrapers and high pressure spray nozzles fed by a steam cleaner. Upon withdrawal from the ground, all downhole equipment passed through the decontamination chamber where it was automatically scraped and washed with hot water. The rinsate was contained inside the sealed chamber and pumped into a 55-gallon drum. The PIPP sampler and PVC bailer were manually decontaminated and reconditioned between sampling locations, using a triple rinse consisting of one wash in an Alconox - potable water solution followed by two rinses in deionized water.

All boreholes were backfilled by pumping a bentonite slurry through plastic tubes which were manually inserted through steel pipes used to deploy the PIPP. Boreholes were backfilled to within a few inches of grade, and then surfaced with cold patch asphalt material.

CPT Groundwater Sample Analyses

The samples were transported, under CET's chain-of-custody protocol, to Chromalab, Inc, a DHS certified laboratory, for analysis. Copies of the signed laboratory reports, chain-of-custody records, and sample collection records are presented in Appendix B.

Groundwater Sample Analytical Methods

Groundwater samples were analyzed for TPH-D, TPH-G, BTEX, and volatile halogenated compounds (VOCs) using EPA Test Methods 3510, 5030, 8020, and 8010, respectively.

Groundwater Sample Analytical Results and Discussion

Petroleum Hydrocarbons

Analytical data for groundwater samples collected from the site's groundwater monitoring wells and CPT boreholes are presented in Tables 2 and 3. The distribution of TPH-D concentrations in the groundwater samples collected during June 1994 are shown on Plate 5. The distribution of VOCs collected from CPT boreholes are presented on Plate 6. Signed laboratory analytical reports, chain-of-custody documentation, and sample collection records are presented in Appendix B.

During the June groundwater sampling event, concentrations of TPH-G, and BTEX analytes were found to be below test method detection limits in groundwater samples except for concentrations of xylenes detected at the detection limit in MW9 (0.05 μg/L)

Concentrations of TPH-D (Plate 5) were found primarily in the wells located within the property boundaries with the exception of 0.6 mg/L TPH-D detected northwest of the property boundary (sample CPT 5). A comparison of the historic chemical concentrations detected in groundwater shown in Table 2 indicate that TPH-D has remained relatively unchanged.

Chlorinated Hydrocarbons

The SCVWD letter dated May 4, 1994 identified the following VOCs in groundwater at the site: 1,1-dichloroethene (1,1-DCE); 1,1-dichloroethane (1,1-DCA), cis-1,2-dichloroethene (1,2-DCE); 1,1,1-trichloroethane (TCA); trichloroethene (TCE); tetrachloroethene (PCE); 1,1,2,2-tetrachloroethane (PCA); bromodichloromethane (DCM); and chloroform (CHL). Based on the analytical data presented, concentrations of VOCs in samples collected from site wells were not detected above current maximum contaminant levels (MCL) except for a single occurrence in January 1993 from MW5 at 6.9 μg/L for TCE. Subsequent analytical data indicates TCE was not detected above the MCL.

In June 1994, groundwater samples were collected from each CPT borehole. The location of the CPT borehole and the corresponding concentration for VOCs is presented on Plate 6. Analytical results of these samples revealed minor concentrations of VOCs in groundwater upgradient of site activities (CPT1 and CPT2) and off site (CPT3 through CPT5). The highest concentration of any VOC detected above the MCL (MCL = 5.0 μg/L) was TCE which was detected at CPT1 at 13 μg/L and at CPT2 at 8.0 μg/L.

Groundwater Pumping Test

CET conducted three groundwater pumping tests at the site in order to determine the feasibility of implementing a groundwater extraction program as a remedial action. Each test was conducted by placing a submersible electric centrifugal pump into a selected well and producing water at a near constant rate. The groundwater discharged from the pumping well was directed into a 7,000 gallon temporary holding tank for characterization prior to final discharge to the sanitary sewer.

The first test was performed on June 8, 1994 using well MW6 as the extraction well. Wells MW4A, MW7 and MW9 were used as observation wells. The sustainable flow rate from MW6 was only 0.64 gallons per minute (gpm). Over a period of over 24 hours, the maximum drawdown seen in the observation wells was 0.04 foot at MW4A. Virtually no response was seen at the other observation wells. The conclusions drawn from this test were that MW6 is not a

remedial extraction well candidate and that the data was insufficient to estimate the shallow water bearing zone's hydraulic conductivity.

The second test was performed on June 22, 1994 using well MW4A as the extraction well. Again, nearby wells including well MW4B, nine feet from the pumping well, and MW4C, at a distance of eight feet, were used as primary water table drawdown observation wells. The sustainable flow rate from MW4A was only 1.2 gpm. Over a period of 3.5 hours, the maximum drawdown seen in the observation wells was 0.01 foot. This test was deemed inconclusive as virtually no response was recorded in the observation wells.

The third test was performed on June 22, 1994 using well MW4C as the extraction well. During this test a constant groundwater production rate of 11.3 gpm was sustained from the extraction well and a drawdown response was seen in observation wells across the site. Well MW4C differs in its construction from the wells tested previously in that it has a 15 inch diameter casing. Wells MW4A and MW6 are 4 inch diameter wells. The wells used for drawdown observation, their radii from MW4C, and the final drawdowns observed at the end of the 2.2 hour test are summarized below.

Observation Well Number	Distance from MW4C (feet)	Drawdown in Groundwater Elevation from Beginning to End of Test (133 Minutes) (feet)
MW4C (Pumped Well)	0	2.14
MW4A	8.0	0.56
MW6	25	0.28
MW7	82	0.08
MW8	86	0.08

The observed drawdowns at varying distances from MW4C were analyzed to estimate transmissivity at the site by using the Cooper and Jacob (1946) modification to the Theis non-equilibrium equation. First a semi-log graph of distance versus drawdown was constructed for the final drawdown values observed. The plotted data was observed to fall nearly on a straight line, as predicted by the theory. Using the slope of this straight line, a transmissivity for the shallow groundwater bearing zone of about 10,000 gallons per day per foot (gpd/ft) is calculated. Assuming an approximate value of four feet for the thickness of the productive shallow water bearing zone, as observed in the soil borings from approximately 16 to 20 feet bgs, a corresponding hydraulic conductivity value of 2,500 gpd/ft^2 is calculated. This value is at the

high end of typical values for silty sands and intermediate for clean sands, consistent with the coarse grained lithology observed in the soil borings from approximately 16 to 20 feet bgs. Using the zero drawdown intercept of the straight line, a storativity of about 0.045 is calculated. The observation well data and the straight line used for these calculations can be seen in Figure 1 (Appendix C) at t = 0.09 days.

The widespread drawdown pumping response from well MW4C suggests that a capture zone large enough to encompass the known extent of groundwater impacted by petroleum hydrocarbon constituents can be enforced through the long term pumping of this well. In an effort to predict the drawdowns which could be enforced through the pumping of MW4C, estimates of drawdown-distance behavior were developed using the values of transmissivity and storativity determined in the final pump test. The predicted drawdown behavior for two constant groundwater production rates from MW4C are presented in Figures 1 and 2. Figure 1 is based on a flow rate of 11.3 gpm, the rate at which the original test was conducted. Figure 2 is based on a flow rate of 5.0 gpm, the design rate for the proposed groundwater remedial action. A gpm of 5.0 was chosen because, as described below, this rate is expected to create a capture zone sufficient to contain the extent of petroleum hydrocarbon impacted groundwater. The predicted distance-drawdown response relationship for these pumping rates is shown in Figures 1 and 2, (Appendix C), respectively, for various durations of pumping.

Figure 2 predicts that for a 5.0 gpm pumping rate from well MW4C, a drawdown of about 0.13 feet would be observed at a radius of 25 feet after 0.1 day, at a radius of 85 feet after one day, and at a radius of 250 feet after 10 days of continuous pumping. Through long term continuous pumping at a rate of about 5.0 gpm from well MW4C, it is estimated that the zone of capture will extend well beyond the location of CPT-5, which is located about 100 feet from MW4C. This should be confirmed by quarterly groundwater elevation monitoring once the groundwater pumping system has been installed.

CONCLUSIONS AND RECOMMENDATIONS

The current phase of groundwater investigation activities conducted at the El Camino Paving facility included the following:

1. Groundwater monitoring activities were performed including sample collection for chemical analysis and groundwater elevation measurements.

2. Onsite and offsite groundwater sample collection was performed by a CPT investigation which provided an assessment of VOC concentrations in the shallow groundwater upgradient and downgradient of the site.

3. Pumping tests were performed to provide data to design a hydraulic containment system to allow an immediate response mechanism for mitigating flow of groundwater containing petroleum hydrocarbons.

The work conducted during the current investigation supports the following conclusions and proposal recommendations for remedial implementation:

1. The groundwater samples collected from various site wells are consistent with concentrations of detected chemicals among sampling events, including data for the most recent sample collected in June 1994. The groundwater flow direction appears to be consistent with previous reports and indicates that the direction of groundwater flow is generally towards the northwest. Comparison of the concentrations collected using CPT with historic concentrations indicates that petroleum hydrocarbons may have migrated offsite toward the northwest at concentrations of 0.6 mg/L Diesel. VOC concentrations in groundwater are relatively low and appear to emanate from source(s) upgradient of the site. The highest concentration found exceeding the MCL was that for TCE. The source of the TCE detected in groundwater upgradient of the site was not identified.

   Based on the above, the installation of two additional wells is recommended; one well should be located upgradient of the site and one well located downgradient of the site at the approximate locations shown on Plate 2.

2. Three pumping tests have been performed at the facility. All test data and results are presented in Appendix C, including tabulated summaries of pumping rates and drawdown and specific capacity data for constant extraction rate tests performed at the extraction wells.

   The pump test preformed at MW4C provided data to design and construct a hydraulic containment system to allow immediate response mechanism for mitigating petroleum hydrocarbons in the groundwater at and downgradient of the site. Groundwater extracted from MW4C will be discharged to the City of Mountain View sanitary sewer under permit issued by the City on August 3, 1994. A copy of the permit is provided in Appendix D.

3. After installation of the hydraulic containment system and the two additional wells (MW10 and MW11), a revised monitoring schedule is recommended as shown in Table 4. Under the revised monitoring schedule, depth to groundwater will be collected on a quarterly basis and groundwater samples from wells MW2, MW6, MW7, MW9, MW10 and MW11 will be collected on an semi-annual basis.

Groundwater samples at wells MW1, MW3, MW5, and MW8 are proposed on an annual basis for the following reasons:

- MW1 and MW3 are located within 20 feet of MW2 and sampling MW1, MW3 and MW2 is not expected to provide additional groundwater quality information compared to that obtained from sampling MW2 only.

- MW5 is located between MW6 and MW9 and sampling MW5 is not expected to provide additional groundwater quality information compared to that obtained from sampling MW6 and MW9.

- Well MW8 has consistently shown concentrations below method detection levels except for a single occurrence for xylenes in April 1993 at 3.0 μg/L. Subsequent sampling indicates concentrations below method detection levels in this well. In addition, the proposed well MW11 will be located downgradient of MW7 and MW8.

PLANNED ACTIVITIES

The following site activities are planned during the fourth quarter 1994:

- Groundwater elevations will be measured quarterly, and groundwater samples will be collected from various site monitoring wells according to the revised monitoring schedule shown in Table 4.

- Monitoring wells MW10 and MW11 will be installed.

- The recommended remedial action for hydraulic containment will be implemented.

REFERENCES

HLA, 1994, First Quarter 1994 Groundwater Report, prepared for El Camino Paving by Harding Lawson Associates, March 28, 1994.

Table 1 Historical Water Level Summary
El Camino Paving, Mountain View, CA

Well	Date	Elevation of Top of Casing	Water-level Elevation	Notes
MW-1	02/11/93	35.69	23.90	
	34071		26.37	
	34102		25.54	
	34127		25.88	b
	34156		25.19	
	34193	36.12	25.31	
	34221		25.14	
	34255		25.08	
	34285		25.20	
	34310		25.37	
	34375		25.94	
	34493		25.64	
	34505		25.47	
MW-2	34011	36.02	24.61	
	34071		26.25	
	34102		25.53	
	34127		25.85	
	34156		25.60	
	34193	36.53	24.80	
	34221		25.14	
	34255		24.93	
	34285		25.21	
	34310		25.35	
	34375		25.95	
	34493		25.68	
	34507		25.51	
MW-3	34011	36.10	25.08	
	34071		26.39	
	34102		25.54	
	34127		25.46	a
	34156	36.60	25.78	
	34193		25.33	
	34221		25.14	
	34255		25.02	
	34285		25.18	
	34310		25.37	
	34375		25.92	
	34493		25.69	
	34507		25.47	

Table 1 Historical Water Level Summary
El Camino Paving, Mountain View, CA

Well	Date	Elevation of Top of Casing	Water-level Elevation	Notes
MW-4A	34011	36.09	24.75	
	34071		26.36	
	34102		26.08	
	34127		25.97	
	34156		25.67	
	34193		25.37	
	34221		25.22	
	34255		25.08	
	34285		25.17	
	34310		25.42	
	34375		26.03	
	34493		25.76	
	06/22/94		25.54	
MW-4B	34011	36.20	24.76	
	34071		26.45	
	34102		25.70	b
	34127		25.95	
	34156	36.56	25.66	
	34193		25.34	
	34221		25.20	
	34255		25.05	
	34285		25.24	
	34310		25.40	
	34375		26.00	
	34493		25.72	
	34493		25.52	
MW-4C	34011	36.60	—	
	34071		26.45	
	34102		25.85	
	34127		25.97	
	34156	36.84	25.69	
	34193		25.37	
	34221		25.23	
	34255		25.09	
	34285		25.26	
	34310		25.42	
	34375		26.03	
	34493		25.75	
	34493		25.54	

Table 1 Historical Water Level Summary
El Camino Paving, Mountain View, CA

Well	Date	Elevation of Top of Casing	Water-level Elevation	Notes
MW-5	02/11/93	36.13	24.92	
	34071		26.58	
	34102		26.26	
	34127		26.12	
	34156		25.89	
	34193		25.57	
	34221		25.42	
	34255		25.17	
	34285		25.46	
	34310		25.59	
	34375		26.20	
	34493		—	
	34507		25.74	
MW-6	34011	36.95	24.70	
	34071		26.40	
	34102		26.06	
	34127		25.91	
	34156		25.68	
	34193		25.45	
	34221		25.20	
	34255		25.05	
	34285		25.23	
	34310		25.41	
	34375		26.00	
	34493		25.74	
	34493		25.54	
MW-7	34011	37.28	24.64	
	34071		26.31	
	34102		25.97	
	34127		25.84	
	34156		25.66	
	34193		25.28	
	34221		25.13	
	34255		25.02	
	34285		25.15	
	34310		25.34	
	34375		25.92	
	34493		25.68	
	34493		25.51	

Table 1 Historical Water Level Summary
El Camino Paving, Mountain View, CA

Well	Date	Elevation of Top of Casing	Water-level Elevation	Notes
MW-8	34011	37.03	24.54	
	34071		26.19	
	34102		25.82	
	34127		25.70	
	34156		25.45	
	34193		25.15	
	34221		25.01	
	34255		24.88	
	34285		25.07	
	34310		25.21	
	34375		25.80	
	34493		25.54	
	34507		25.38	
MW-9	34011	36.98	25.00	
	34071		26.72	
	34102		26.41	
	34127		26.28	
	34156		25.98	
	34193		25.66	
	34221		25.50	
	34255		25.34	
	34285		25.50	
	34310		25.70	
	34375		26.29	
	34493		26.05	
	34507		nm	

All depths in feet below ground surface
All elevations in feet above mean sea level
nm = not measured
Wells MW-1, MW-2, MW-3, MW-4B installed by El Camino Paving
Well MW-4C installed by ATT
Wells MW-4A, MW-5, MW-6 installed By Analytical Soil Technology, Inc.
Wells MW-7, MW-9, and MW-9 installed by HLA
a = Casing extended obscuring survey mark
b = Probable measurement error

Table 2 Historical Groundwater Chemical Data
El Camino Paving, Mountain View, CA
parts per million (ppm)

Well	Date Sampled	TPH-D	TPH-G(a)	Benzene	Toluene	Ethyl-benzene	Total Xylenes
MW-1	32854	180	nt	nd	nd	nd	nd
	33360	21	nt	nd	nd	nd	0.13
	34072	0.60(b)	nd	nd	nd	nd	nd
	34156	0.76(b)	nd	nd	nd	nd	nd
	34255	1.4(b)	nd	nd	nd	nd	nd
	34376	0.6(b)	nd	nd	nd	nd	nd
	34494	0.22(b)	nd	nd	nd	nd	nd
MW-2	32854	900	nt	nd	nd	nd	nd
	33360	17	nt	nd	nd	nd	nd
	34072	1.7(b)	nd	nd	nd	nd	nd
	34157	2.4(b)	nd	nd	nd	nd	nd
	34255	1.1(b)	0.18	nd	nd	nd	0.0052
	34376	0.35(b)	nd	nd	nd	nd	nd
	34494	0.26(b)	nd	nd	nd	nd	nd
MW-3	34072	8.2(b)	nd	nd	nd	nd	nd
	34157	9.0(b)	nd	nd	nd	nd	0.001
	34255	4.6(b)	0.088	nd	nd	nd	nd
	34376	6.4(b)	nd	nd	nd	nd	nd
MW-4A	34011	14	0.17	nd	nd	nd	0.0007
	34072	48	21	nd	nd	nd	nd
	34157	30	nd	nd	nd	nd	0.02
	34255	19	0.076	nd	0.0016	0.0038	0.0057
(d)	34255	23	2.3	nd	nd	nd	0.0028
	34375	23	1.5	nd	nd	nd	nd
(d)	34375	41	8.6	nd	nd	nd	nd
MW-4B	34072	0.88	0.15	nd	nd	nd	nd
	34156	0.99(b)	nd	nd	nd	nd	nd
	34255	0.60(b)	0.13	nd	nd	nd	nd
	34376	0.41(b)	nd	nd	nd	nd	nd

Table 2 Historical Groundwater Chemical Data
El Camino Paving, Mountain View, CA
parts per million (ppm)

Well	Date Sampled	TPH-D	TPH-G(a)	Benzene	Toluene	Ethyl-benzene	Total Xylenes
MW-4C	32854	920	nt	nd	nd	nd	nd
	33360	40	nt	nd	nd	nd	nd
	33430	150	nt	nd	nd	nd	nd
	33527	26	nt	nd	nd	nd	0.026
	34072	0.58	0.12	nd	nd	nd	nd
	34156	0.90(b)	nd	nd	nd	nd	nd
	34255	1.5	0.11	nd	nd	nd	nd
	34376	0.85	0.06	nd	nd	nd	nd
MW-5	32854	83	nt	nd	nd	nd	nd
	33360	7	nt	nd	nd	nd	nd
	33430	68	nt	nd	nd	nd	nd
	33527	33	nt	nd	nd	nd	0.012
	33994	380	14	nd	nd	nd	0.025
	34072	100	27	nd	nd	nd	nd
	34157	18	nd	nd	nd	nd	nd
(d)	34157	18	nd	nd	nd	nd	nd
	34255	8.1	0.51	nd	nd	nd	0.005
	34375	2.6	0.51	nd	nd	nd	nd
MW-6	32854	330	nt	nd	nd	nd	0.89
	33360	8.7	nt	nd	nd	nd	0.024
	33430	28	nt	nd	nd	nd	nd
	33527	28	nt	nd	nd	nd	0.053
	34011	6.1	0.1	nd	nd	nd	nd
	34072	0.60(b)	nd	nd	nd	nd	nd
	34156	13	nd	nd	nd	nd	nd
	34255	12	1.5	nd	nd	0.0039	0.0066
	34375	7.2	1.3	nd	nd	nd	nd

Table 2 Historical Groundwater Chemical Data
El Camino Paving, Mountain View, CA
parts per million (ppm)

Well	Date Sampled	TPH-D	TPH-G(a)	Benzene	Toluene	Ethyl-benzene	Total Xylenes
MW-7	33991	5.7	0.45	nd	nd	0.0016	0.0011
	34071	7.1	1.7	0.0009	0.0008	0.0037	0.0022
	34157	7.8	nd	0.00083	nd	0.0027	0.0016
	34255	7.2	1.4	nd	nd	0.0036	nd
	34375	7.1	1.5	nd	nd	0.0017	nd
	34494	3.2	0.2	nd	nd	0.0014	nd
MW-8	33994	nd	nd	nd	nd	nd	nd
	34071	nd	nd	nd	nd	nd	0.003
	34156	nd	nd	nd	nd	nd	nd
	34255	nd	nd	nd	nd	nd	nd
	34376	nd	nd	nd	nd	nd	nd
		nd	nd	nd	nd	nd	nd
MW-9	33990	0.61	0.09	nd	nd	nd	0.0004
	34071	1.4	0.35	nd	nd	nd	nd
	34157	1.4(b)	nd	nd	nd	nd	0.0006
	34255	1	0.23	nd	nd	nd	nd
	34376	1	0.08	nd	nd	nd	nd
		0.37		nd	nd	nd	0.0005

NOTES:
All concentrations in milligrams per liter or parts per million
TPH-D = total petroleum hydrocarbons in diesel range
TPH-G = total petroleum hydrocarbons in gasoline range
nd = not detected; for reportable detection limits; see laboratory analytical reports
nt = not tested
(a) Laboratory reported that the gasoline range detections did not match typical gasoline pattern
(b) Laboratory reported that the diesel range detections did not match typical diesel pattern
(d) Duplicate sample

Table 3 - CPT Volatile Organic Compound Chemical Data Summary
El Camino Paving, Mountain View, CA

CPT	Sampling Date	TCE (a)	1,1,1-TCA	1,1,2-TCA	PCE	cis-DCE	PCA	Freon	CHL	1,1-DCE
CPT 1	06/16/94	13	4.6	0.53	0.66	1.5	0.56	4.5		
CPT 2	06/16/94	8.0				1.1		1.5		
CPT 3	06/16/94	3.7	1.6			1.6		0.6		0.78
CPT 4	06/16/94	1.1	1.7			1.5		0.58	1.3	1.1
CPT 5 (a)	06/16/94	0.7				1.4				0.84

a. TCE = trichloroethene; 1,1,1-TCA = trichloroethane; 1,1,2-TCA = Trichloroethane; PCE = 1,1,2,2-Tetrachloroethane; cis-DCE = cis-1,2-dichloroethene; PCA = bromodichloromethane; Freon = Freon 113; CHL = chloroform; 1,1-DCE = dichloroethene

Table 4 Proposed Groundwater Monitoring Schedule
El Camino Paving, Mountain View, CA

	MONITORING FREQUENCY	
	Quarterly	**Annually (Fourth Quarter)[b]**
Elevation	All Wells	
TPH-D, TPH-G BTEX	MW2, MW6, MW7, MW9, MW10, MW11	MW1, MW3, MW5, MW8

a. Elevation = groundwater surface elevation; BTEX = benzene, toluene, ethyl benzene, and total xylenes, TPH-G, TPH-D = total petroleum hydrocarbons as gasoline and as diesel, respectively.

b. Samples collected annually to be analyzed for TPH-D, TPH-G, BTEX, and Chlorinated Solvents (8010).

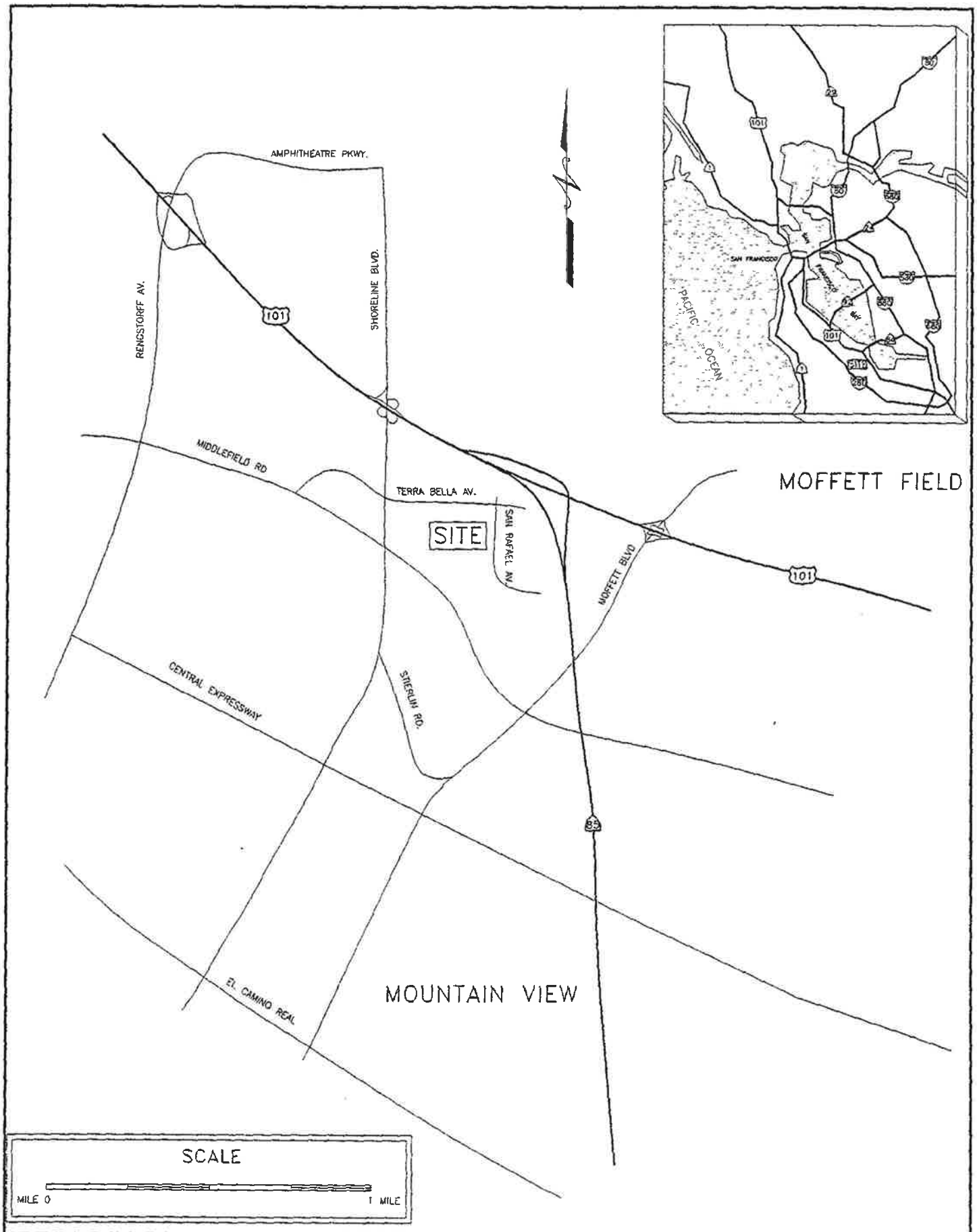

CET Environmental Services, Inc.

SITE LOCATION

EL CAMINO PAVING, INC.
924 SAN RAFAEL AVENUE
MOUNTAIN VIEW, CALIFORNIA

PLATE 1

JOB NUMBER	DATE	DRAWING	BY	REVISED
3621	08/94	3621SITE	A WONG	08/28

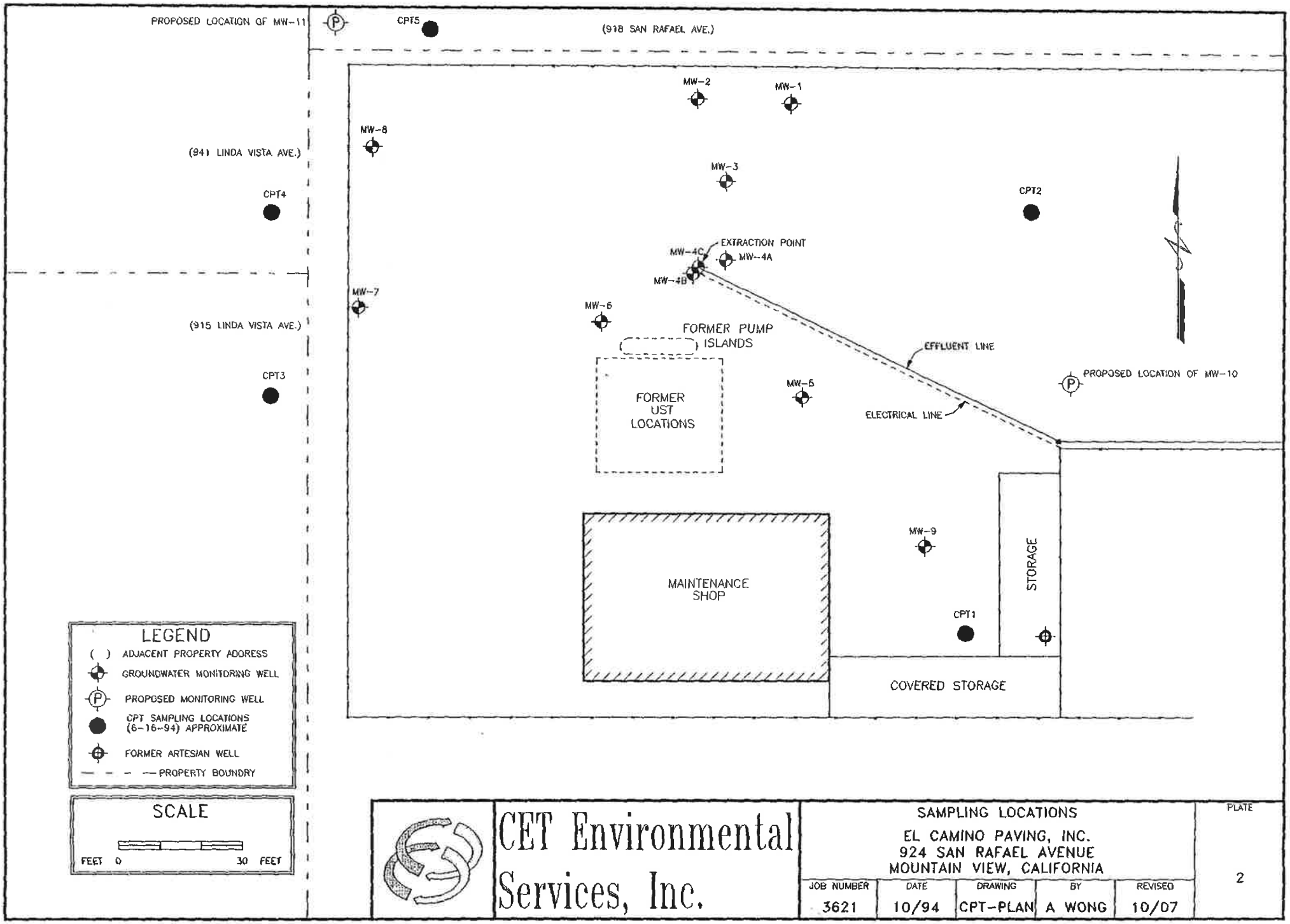

CET Environmental Services, Inc.

SAMPLING LOCATIONS
EL CAMINO PAVING, INC.
924 SAN RAFAEL AVENUE
MOUNTAIN VIEW, CALIFORNIA

JOB NUMBER	DATE	DRAWING	BY	REVISED
3621	10/94	CPT-PLAN	A WONG	10/07

PLATE 2

(918 SAN RAFAEL AVE.)

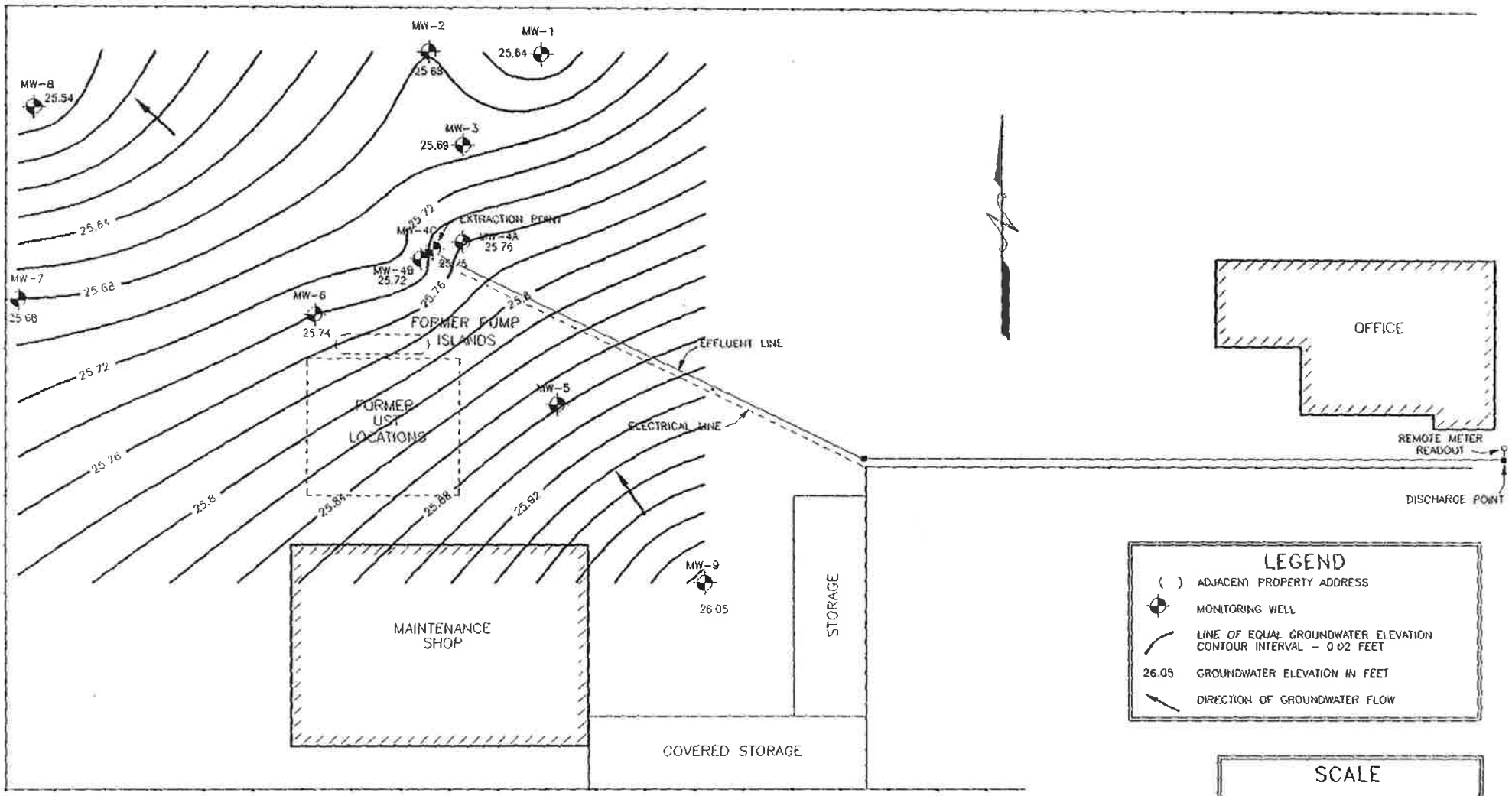

CET Environmental Services, Inc.

GROUNDWATER ELEVATIONS AND CONTOURS
JUNE 8, 1994
EL CAMINO PAVING, INC.
924 SAN RAFAEL AVENUE
MOUNTAIN VIEW, CALIFORNIA

PLATE 3

JOB NUMBER	DATE	DRAWING	BY	REVISED
3621	10/94	WATER1	J LONG	10/05

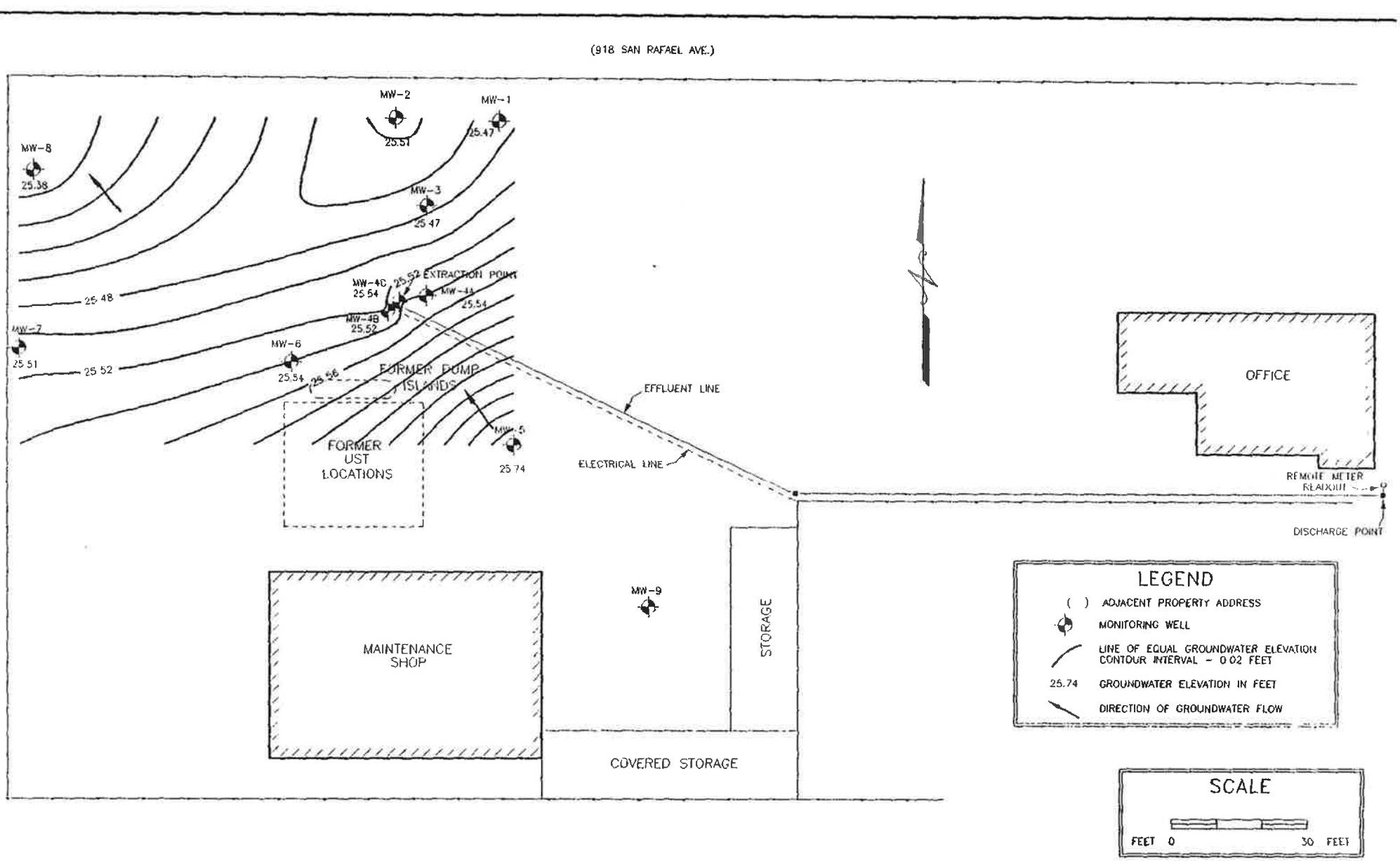

CET Environmental Services, Inc.

GROUNDWATER ELEVATIONS AND CONTOURS
JUNE 22, 1994
EL CAMINO PAVING, INC.
924 SAN RAFAEL AVENUE
MOUNTAIN VIEW, CALIFORNIA

JOB NUMBER	DATE	DRAWING	BY	REVISED
3621	10/94	WATER2	J LONG	10/05

PLATE 4

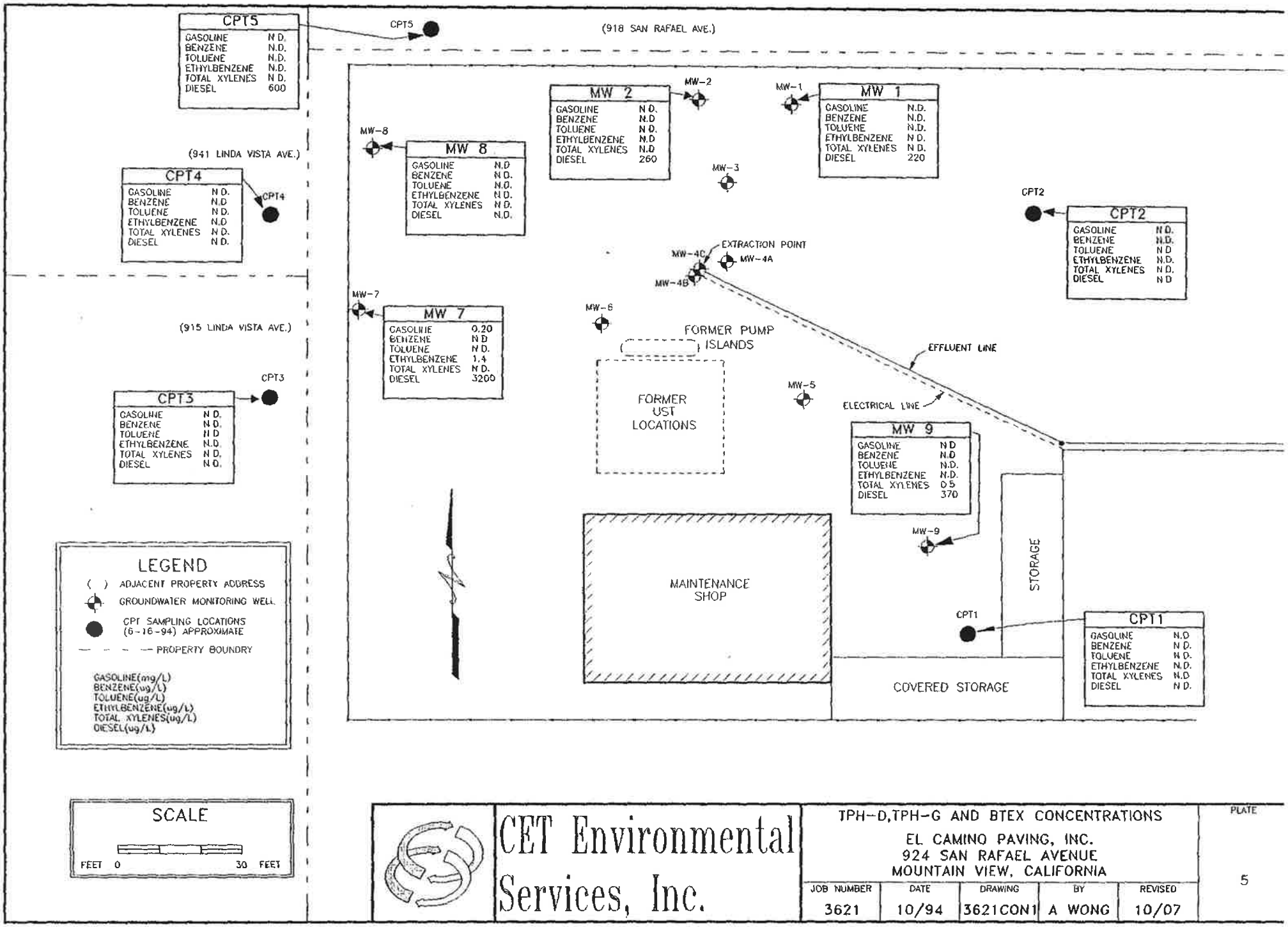

CET Environmental Services, Inc.

TPH-D,TPH-G AND BTEX CONCENTRATIONS
EL CAMINO PAVING, INC.
924 SAN RAFAEL AVENUE
MOUNTAIN VIEW, CALIFORNIA

JOB NUMBER	DATE	DRAWING	BY	REVISED
3621	10/94	3621CON1	A WONG	10/07

PLATE 5

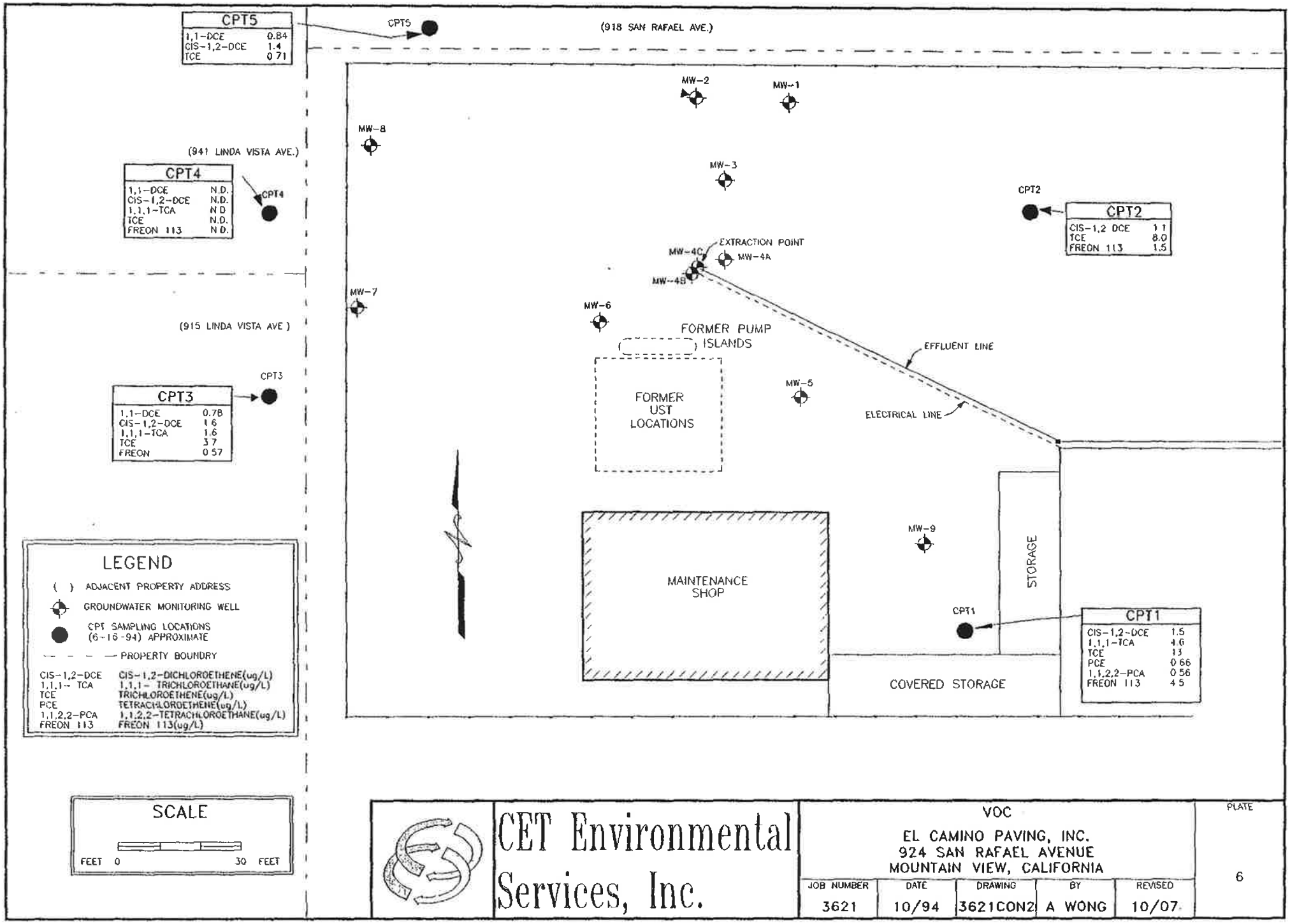

CET Environmental Services, Inc.

VOC

EL CAMINO PAVING, INC.
924 SAN RAFAEL AVENUE
MOUNTAIN VIEW, CALIFORNIA

JOB NUMBER	DATE	DRAWING	BY	REVISED
3621	10/94	3621CON2	A WONG	10/07

PLATE 6

APPENDIX A

Well Abandonment

Santa Clara Valley Water District

WELL DESTRUCTION APPLICATION

FC 198 (08-14-90) DP 4-902

DISTRICT PERMIT NO. 94D0189

5750 ALMADEN EXPRESSWAY • SAN JOSE, CA 95118 • (408) 265-2600

Owner's Name: Esteban Alva	Consultant Firm:	Drilling Co.: Garcia Well Pump Co
Address: 924 San Rafael Ave	Address:	Address: 1045 Weeks St.
City, State, Zip: Mt View, Ca	City, State, Zip:	City, State, Zip: E. Palo Alto, Ca 94303
Telephone No.: 965-7283	Telephone No.:	Telephone No.: 415 322-2803 Contractor's Lic. No. (C-57 Req'd): 604909

The well to be destroyed is located on Assessor's Parcel No.: 153-17-045 Well Registration No. (If any): 06S2W15M-unreg

Well Construction Permit No.: N/A Well No.: N/A

Well Address/Location of Well: 924 San Rafael Ave Mountain View

WELL FEATURES:

All items below are to be completed before permit can be issued; if unknown, Applicant shall make necessary on-site investigation to determine correct answers.

DOES THE WELL HAVE:

Outer conductor pipe?	☐ Yes	☑ No
Annular concrete seal outside of casing at surface?	☐ Yes	☑ No
A gravel envelope outside of casing at surface?	☐ Yes	☑ No
A water meter attached? (Water well only)	☐ Yes	☑ No

REASON FOR SEALING (Check one):

- ☐ Poor water quality
- ☐ Casing collapsed
- ☒ No longer needed
- ☑ Land development

Site Plan:

Show parcel outline and distance of well from at least two property corners, boundaries, buildings, or other landmarks; give distance and direction to nearest public street intersection.

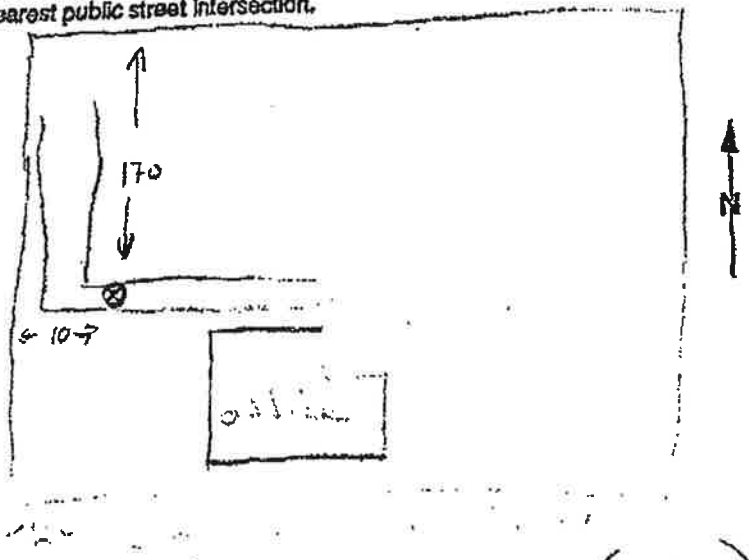

What is to be placed/constructed on the ground surface over the sealed well? Storage area (open)

Geologic setting: 1 (See Figure 1, Construction Standards).

Well Depth: 140 feet. (If unknown, make sounding; accuracy is to be within 5 feet.)

Well Diameter: 6 inches.

I understand that all work is to be done in accordance with District Well Standards, and conditions of permit on the reverse side. (Special Conditions on Permit may be added by District upon receiving completed Application.)

Richard Garcia — Contractor's Signature

June 13 1994 — Date

APPLICANT TO COMPLETE ALL INFORMATION ON THIS SIDE ONLY

DISTRICT WILL PREPARE PERMIT ON REVERSE SIDE AND RETURN TO APPLICANT

Santa Clara Valley Water District

WELL DESTRUCTION COMPLETION NOTICE

FC 218 (07-25-89)

From: WELL SECTION	Date:	Permit No.: 94D0189
Permitee: Garcia Well & Pump Co		Well Registration No.: 06S2W15M - Unreg
Address of Well Site: 924 San Rafael Av M.V		
Inspector: Thiemann	Date Inspected: 7/22/94	

Well destroyed according to provisions of the Permit ☒ Yes ☐ No (If No, see comments below)

FIELD LOG:

Well Depth: 140	Casing Diameter: 6"
Well Type: ☒ Cable-Tool ☐ Rotary ☐ Other:	
Casing Perforated: Ø up to Ø	Sealer Material: 1.5 yds^3 10 sacks

Comments: Sand Tremmied

Distribution: White - Well Section Yellow - Permittee Pink - Water Revenue Div.

FC 198 (10-14-93)

*** DISTRICT USE ONLY ***

Date Issued: 6/20/94

Permit No.: 94D0189 * Well No.: 06S2W15M-Unrg.

Based on information on the Application and attachment(s) thereto (if any) permission is hereby granted to seal and destroy an existing well. Permission to start may be withheld until a field check verifies all statements made on Application by Permittee, and is also subject to the following conditions:

GENERAL CONDITIONS:

A. SCVWD WELL INSPECTION DEPT. (TELEPHONE 408-927-0710, EXT. 660) MUST BE NOTIFIED A MINIMUM ONE WORKING DAY PRIOR TO STARTING WORK. Destruction authorized under this Permit is subject to any instructions relative to the applicable "Standards for the Destruction of Abandoned Wells" by a District Representative. A District Inspector must be on site to witness the destruction procedure.

B. This Permit is valid only for the purpose specified herein. No change in destruction procedure as prescribed in District's Standards and in Special Conditions below will be allowed except upon written permission of the District or instructions of District Inspector in the field.

C. Permittee shall assume entire responsibility for all activities and uses under this Permit and shall indemnify, defend and save the District, its officers, agents, and employees free and harmless from any and all expense, cost, liability in connection with or resulting from the exercise of this Permit including, but not limited to, property damage, personal injury and wrongful death.

D. Compliance with "Cal/OSHA", California Labor Code Section 6300 (and following) is required.

E. Permit will be automatically canceled if not exercised or extension requested by Permittee, within 180 calendar days of above date.

F. It is to be filed State DWR Form 188 and an original to S.C.V.W.D. within 30 days of well completion.

G. [illegible] of all [illegible], a permit must be a licensed C-57 Water Well Drilling Contractor.

H. [illegible] material [illegible] be safely [illegible] and properly disposed of by an approved method.

I. [illegible] a copy of the Worker's Compensation Insurance [illegible] the S.C.V.W.D.

SPECIAL CONDITIONS:

** Well is to be bailed or drilled out to true bottom of well. All debris and hardware must be removed from well prior to sealing.

David C. Fozaya

SIGNED: _____

* District [illegible]

APPENDIX B

Laboratory Analytical Reports
Chain of Custody Documentation
Sample Collection Records
Groundwater Level Measurement Records

CHROMALAB, INC.

Environmental Services (SDB)

June 23, 1994 *Submission #:* 9406215

CET ENVIRONMENTAL SERVICES,INC

Atten: Terry Carter

Project: *Project #:* 3621-209
Received: June 17, 1994

re: 5 samples for Diesel analysis

Matrix: WATER
Sampled: June 16, 1994 *Analyzed:* June 23, 1994

RESULTS:

Sample I.D.	Diesel (µg/L)
CPT1	N.D.*
CPT2	N.D.
CPT3	N.D.
CPT4	N.D.
CPT5	600

* Detection limit was raised 5 times due to small sample amount.

BLANK	N.D.
SPIKE RECOVERY	91%
DUP SPIKE RECOVERY	89%
DETECTION LIMIT	50
METHOD OF ANALYSIS	3510/8015

ChromaLab, Inc.

Sirirat Chullakorn
Analytical Chemist

Ali Kharrazi
Organic Manager

gg

2239 Omega Road,#1 • San Ramon, California 94583
(510) 831-1788 • Facsimile (510) 831-8798
Federal ID #68-0140157

CHROMALAB, INC.

Environmental Services (SDB)

June 27, 1994 *Submission #:* 9406215

CET ENVIRONMENTAL SERVICES, INC

Atten: Terry Carter

Project: 3621-209
Received: June 17, 1994

re: 5 samples for Gasoline and BTEX analysis.

Matrix: WATER
Sampled: June 16, 1994 *Lab Run#:* 3176 *Analyzed:* June 22, 1994
Method: EPA 5030/8015M/602

Lab # SAMPLE ID	Gasoline (mg/L)	Benzene (ug/L)	Toluene (ug/L)	Ethyl Benzene (ug/L)	Total Xylenes (ug/L)
55126 CPT1	N.D.	N.D.	N.D.	N.D.	N.D.
55127 CPT2	N.D.	N.D.	N.D.	N.D.	N.D.
55128 CPT3	N.D.	N.D.	N.D.	N.D.	N.D.
55129 CPT4	N.D.	N.D.	N.D.	N.D.	N.D.
55130 CPT5	N.D.	N.D.	N.D.	N.D.	N.D.
DETECTION LIMITS	0.05	0.5	0.5	0.5	0.5
BLANK	N.D.	N.D.	N.D.	N.D.	N.D.
BLANK SPIKE RECOVERY(%)	81	108	117	111	116

ChromaLab, Inc.

Billy Thach
Chemist

Ali Kharrazi
Organic Manager

BILLY 05:44:38

2239 Omega Road, #1 • San Ramon, California 94583
(510) 831-1788 • Facsimile (510) 831-8798
Federal ID #68-0140157

CHROMALAB, INC.

Environmental Services (SDB)

June 27, 1994 *Submission #:* 9406215

CET ENVIRONMENTAL SERVICES,INC

Atten: Terry Carter

Project: 3621-209
Received: June 17, 1994

re: One sample for Volatile Halogenated Compounds analysis.

Sample: **CPT1** *Matrix:* WATER
Sampled: June 16, 1994 *Lab#:* 55126 *Run:* 3215 *Analyzed:* June 24, 1994
Method: EPA 601

ANALYTE	RESULT (ug/L)	REPORTING LIMIT (ug/L)	BLANK RESULT (ug/L)	BLANK SPIKE RESULT (%)
CHLOROMETHANE	N.D.	0.5	N.D.	--
VINYL CHLORIDE	N.D.	0.5	N.D.	--
BROMOMETHANE	N.D.	0.5	N.D.	--
CHLOROETHANE	N.D.	0.5	N.D.	--
TRICHLOROFLUOROMETHANE	N.D.	0.5	N.D.	--
1,1-DICHLOROETHENE	N.D.	0.5	N.D.	91
METHYLENE CHLORIDE	N.D.	5	N.D.	--
TRANS-1,2-DICHLOROETHENE	N.D.	0.5	N.D.	--
CIS-1,2-DICHLOROETHENE	1.5	0.5	N.D.	--
1,1-DICHLOROETHANE	N.D.	0.5	N.D.	--
CHLOROFORM	N.D.	0.5	N.D.	--
1,1,1-TRICHLOROETHANE	4.6	0.5	N.D.	--
CARBON TETRACHLORIDE	N.D.	0.5	N.D.	--
1,2-DICHLOROETHANE	N.D.	0.5	N.D.	--
TRICHLOROETHENE	13	0.5	N.D.	96
1,2-DICHLOROPROPANE	N.D.	0.5	N.D.	--
BROMODICHLOROMETHANE	N.D.	0.5	N.D.	--
2-CHLOROETHYLVINYL ETHER	N.D.	0.5	N.D.	--
TRANS-1,3-DICHLOROPROPENE	N.D.	0.5	N.D.	--
CIS-1,3-DICHLOROPROPENE	N.D.	0.5	N.D.	--
1,1,2-TRICHLOROETHANE	0.53	0.5	N.D.	--
TETRACHLOROETHENE	0.66	0.5	N.D.	--
DIBROMOCHLOROMETHANE	N.D.	0.5	N.D.	--
CHLOROBENZENE	N.D.	0.5	N.D.	97
BROMOFORM	N.D.	0.5	N.D.	--
1,1,2,2-TETRACHLOROETHANE	0.56	0.5	N.D.	--
1,3-DICHLOROBENZENE	N.D.	0.5	N.D.	--
1,4-DICHLOROBENZENE	N.D.	0.5	N.D.	--
1,2-DICHLOROBENZENE	N.D.	0.5	N.D.	--
FREON 113	4.5	0.5	N.D.	--

ChromaLab, Inc.

Aaron McMichael
Chemist

Ali Kharrazi
Organic Manager

AARON 10:02:17

2239 Omega Road,#1 • San Ramon, California 94583
(510) 831-1788 • Facsimile (510) 831-8798
Federal ID #68-0140157

CHROMALAB, INC.

Environmental Services (SDB)

June 27, 1994 *Submission #:* 9406215

CET ENVIRONMENTAL SERVICES, INC

Atten: Terry Carter

Project: 3621-209
Received: June 17, 1994

re: One sample for Volatile Halogenated Compounds analysis.

Sample: **CPT2** *Matrix:* WATER
Sampled: June 16, 1994 *Lab#:* 55127 *Run:* 3215 *Analyzed:* June 24, 1994
Method: EPA 601

ANALYTE	RESULT (ug/L)	REPORTING LIMIT (ug/L)	BLANK RESULT (ug/L)	BLANK SPIKE RESULT (%)
CHLOROMETHANE	N.D.	0.5	N.D.	--
VINYL CHLORIDE	N.D.	0.5	N.D.	--
BROMOMETHANE	N.D.	0.5	N.D.	--
CHLOROETHANE	N.D.	0.5	N.D.	--
TRICHLOROFLUOROMETHANE	N.D.	0.5	N.D.	--
1,1-DICHLOROETHENE	N.D.	0.5	N.D.	91
METHYLENE CHLORIDE	N.D.	5	N.D.	--
TRANS-1,2-DICHLOROETHENE	N.D.	0.5	N.D.	--
CIS-1,2-DICHLOROETHENE	1.1	0.5	N.D.	--
1,1-DICHLOROETHANE	N.D.	0.5	N.D.	--
CHLOROFORM	N.D.	0.5	N.D.	--
1,1,1-TRICHLOROETHANE	N.D.	0.5	N.D.	--
CARBON TETRACHLORIDE	N.D.	0.5	N.D.	--
1,2-DICHLOROETHANE	N.D.	0.5	N.D.	--
TRICHLOROETHENE	8.0	0.5	N.D.	96
1,2-DICHLOROPROPANE	N.D.	0.5	N.D.	--
BROMODICHLOROMETHANE	N.D.	0.5	N.D.	--
2-CHLOROETHYLVINYL ETHER	N.D.	0.5	N.D.	--
TRANS-1,3-DICHLOROPROPENE	N.D.	0.5	N.D.	--
CIS-1,3-DICHLOROPROPENE	N.D.	0.5	N.D.	--
1,1,2-TRICHLOROETHANE	N.D.	0.5	N.D.	--
TETRACHLOROETHENE	N.D.	0.5	N.D.	--
DIBROMOCHLOROMETHANE	N.D.	0.5	N.D.	--
CHLOROBENZENE	N.D.	0.5	N.D.	97
BROMOFORM	N.D.	0.5	N.D.	--
1,1,2,2-TETRACHLOROETHANE	N.D.	0.5	N.D.	--
1,3-DICHLOROBENZENE	N.D.	0.5	N.D.	--
1,4-DICHLOROBENZENE	N.D.	0.5	N.D.	--
1,2-DICHLOROBENZENE	N.D.	0.5	N.D.	--
FREON 113	1.5	0.5	N.D.	--

ChromaLab, Inc.

Aaron McMichael
Chemist

Ali Kharrazi
Organic Manager

AARON 10-02:17

2239 Omega Road, #1 • San Ramon, California 94583
(510) 831-1788 • Facsimile (510) 831-8798
Federal ID #68-0140157

CHROMALAB, INC.

Environmental Services (SDB)

June 27, 1994 *Submission #:* 9406215

CET ENVIRONMENTAL SERVICES,INC

Atten: Terry Carter

Project: 3621-209
Received: June 17, 1994

re: One sample for Volatile Halogenated Compounds analysis.

Sample: **CPT3** *Matrix:* WATER
Sampled: June 16, 1994 *Lab#:* 55128 *Run:* 3215 *Analyzed:* June 24, 1994
Method: EPA 601

ANALYTE	RESULT (ug/L)	REPORTING LIMIT (ug/L)	BLANK RESULT (ug/L)	BLANK SPIKE RESULT (%)
CHLOROMETHANE	N.D.	0.5	N.D.	--
VINYL CHLORIDE	N.D.	0.5	N.D.	--
BROMOMETHANE	N.D.	0.5	N.D.	--
CHLOROETHANE	N.D.	0.5	N.D.	--
TRICHLOROFLUOROMETHANE	N.D.	0.5	N.D.	--
1,1-DICHLOROETHENE	0.78	0.5	N.D.	91
METHYLENE CHLORIDE	N.D.	5	N.D.	--
TRANS-1,2-DICHLOROETHENE	N.D.	0.5	N.D.	--
CIS-1,2-DICHLOROETHENE	1.6	0.5	N.D.	--
1,1-DICHLOROETHANE	N.D.	0.5	N.D.	--
CHLOROFORM	0.71	0.5	N.D.	--
1,1,1-TRICHLOROETHANE	1.6	0.5	N.D.	--
CARBON TETRACHLORIDE	N.D.	0.5	N.D.	--
1,2-DICHLOROETHANE	N.D.	0.5	N.D.	--
TRICHLOROETHENE	3.7	0.5	N.D.	96
1,2-DICHLOROPROPANE	N.D.	0.5	N.D.	--
BROMODICHLOROMETHANE	N.D.	0.5	N.D.	--
2-CHLOROETHYLVINYL ETHER	N.D.	0.5	N.D.	--
TRANS-1,3-DICHLOROPROPENE	N.D.	0.5	N.D.	--
CIS-1,3-DICHLOROPROPENE	N.D.	0.5	N.D.	--
1,1,2-TRICHLOROETHANE	N.D.	0.5	N.D.	--
TETRACHLOROETHENE	N.D.	0.5	N.D.	--
DIBROMOCHLOROMETHANE	N.D.	0.5	N.D.	--
CHLOROBENZENE	N.D.	0.5	N.D.	97
BROMOFORM	N.D.	0.5	N.D.	--
1,1,2,2-TETRACHLOROETHANE	N.D.	0.5	N.D.	--
1,3-DICHLOROBENZENE	N.D.	0.5	N.D.	--
1,4-DICHLOROBENZENE	N.D.	0.5	N.D.	--
1,2-DICHLOROBENZENE	N.D.	0.5	N.D.	--
FREON 113	0.57	0.5	N.D.	--

ChromaLab, Inc.

Aaron McMichael
Chemist

Ali Kharrazi
Organic Manager

AARON 10:02:17

2239 Omega Road,#1 • San Ramon, California 94583
(510) 831-1788 • Facsimile (510) 831-8798
Federal ID #68-0140157

CHROMALAB, INC.

Environmental Services (SDB)

June 27, 1994 *Submission #:* 9406215

CET ENVIRONMENTAL SERVICES, INC

Atten: Terry Carter

Project: 3621-209
Received: June 17, 1994

re: One sample for Volatile Halogenated Compounds analysis.

Sample: **CPT4** *Matrix:* WATER
Sampled: June 16, 1994 *Lab#:* 55129 *Run:* 3215 *Analyzed:* June 24, 1994
Method: EPA 601

ANALYTE	RESULT (ug/L)	REPORTING LIMIT (ug/L)	BLANK RESULT (ug/L)	BLANK SPIKE RESULT (%)
CHLOROMETHANE	N.D.	0.5	N.D.	--
VINYL CHLORIDE	N.D.	0.5	N.D.	--
BROMOMETHANE	N.D.	0.5	N.D.	--
CHLOROETHANE	N.D.	0.5	N.D.	--
TRICHLOROFLUOROMETHANE	N.D.	0.5	N.D.	--
1,1-DICHLOROETHENE	1.1	0.5	N.D.	91
METHYLENE CHLORIDE	N.D.	5	N.D.	--
TRANS-1,2-DICHLOROETHENE	N.D.	0.5	N.D.	--
CIS-1,2-DICHLOROETHENE	1.5	0.5	N.D.	--
1,1-DICHLOROETHANE	N.D.	0.5	N.D.	--
CHLOROFORM	1.3	0.5	N.D.	--
1,1,1-TRICHLOROETHANE	1.7	0.5	N.D.	--
CARBON TETRACHLORIDE	N.D.	0.5	N.D.	--
1,2-DICHLOROETHANE	N.D.	0.5	N.D.	--
TRICHLOROETHENE	1.1	0.5	N.D.	96
1,2-DICHLOROPROPANE	N.D.	0.5	N.D.	--
BROMODICHLOROMETHANE	N.D.	0.5	N.D.	--
2-CHLOROETHYLVINYL ETHER	N.D.	0.5	N.D.	--
TRANS-1,3-DICHLOROPROPENE	N.D.	0.5	N.D.	--
CIS-1,3-DICHLOROPROPENE	N.D.	0.5	N.D.	--
1,1,2-TRICHLOROETHANE	N.D.	0.5	N.D.	--
TETRACHLOROETHENE	N.D.	0.5	N.D.	--
DIBROMOCHLOROMETHANE	N.D.	0.5	N.D.	--
CHLOROBENZENE	N.D.	0.5	N.D.	97
BROMOFORM	N.D.	0.5	N.D.	--
1,1,2,2-TETRACHLOROETHANE	N.D.	0.5	N.D.	--
1,3-DICHLOROBENZENE	N.D.	0.5	N.D.	--
1,4-DICHLOROBENZENE	N.D.	0.5	N.D.	--
1,2-DICHLOROBENZENE	N.D.	0.5	N.D.	--
FREON 113	0.58	0.5	N.D.	--

ChromaLab, Inc.

Aaron McMichael
Chemist

Ali Kharrazi
Organic Manager

AARON 10:02:17

2239 Omega Road, #1 • San Ramon, California 94583
(510) 831-1788 • Facsimile (510) 831-8798
Federal ID #68-0140157

CHROMALAB, INC.

Environmental Services (SDB)

June 27, 1994 *Submission #:* 9406215

CET ENVIRONMENTAL SERVICES, INC

Atten: Terry Carter

Project: 3621-209
Received: June 17, 1994

re: One sample for Volatile Halogenated Compounds analysis.

Sample: **CPT5** *Matrix:* WATER
Sampled: June 16, 1994 *Lab#:* 55130 *Run:* 3215 *Analyzed:* June 24, 1994
Method: EPA 601

ANALYTE	RESULT (ug/L)	REPORTING LIMIT (ug/L)	BLANK RESULT (ug/L)	BLANK SPIKE RESULT (%)
CHLOROMETHANE	N.D.	0.5	N.D.	--
VINYL CHLORIDE	N.D.	0.5	N.D.	--
BROMOMETHANE	N.D.	0.5	N.D.	--
CHLOROETHANE	N.D.	0.5	N.D.	--
TRICHLOROFLUOROMETHANE	N.D.	0.5	N.D.	--
1,1-DICHLOROETHENE	0.84	0.5	N.D.	91
METHYLENE CHLORIDE	N.D.	5	N.D.	--
TRANS-1,2-DICHLOROETHENE	N.D.	0.5	N.D.	--
CIS-1,2-DICHLOROETHENE	1.4	0.5	N.D.	--
1,1-DICHLOROETHANE	N.D.	0.5	N.D.	--
CHLOROFORM	N.D.	0.5	N.D.	--
1,1,1-TRICHLOROETHANE	N.D.	0.5	N.D.	--
CARBON TETRACHLORIDE	N.D.	0.5	N.D.	--
1,2-DICHLOROETHANE	N.D.	0.5	N.D.	--
TRICHLOROETHENE	0.71	0.5	N.D.	96
1,2-DICHLOROPROPANE	N.D.	0.5	N.D.	--
BROMODICHLOROMETHANE	N.D.	0.5	N.D.	--
2-CHLOROETHYLVINYL ETHER	N.D.	0.5	N.D.	--
TRANS-1,3-DICHLOROPROPENE	N.D.	0.5	N.D.	--
CIS-1,3-DICHLOROPROPENE	N.D.	0.5	N.D.	--
1,1,2-TRICHLOROETHANE	N.D.	0.5	N.D.	--
TETRACHLOROETHENE	N.D.	0.5	N.D.	--
DIBROMOCHLOROMETHANE	N.D.	0.5	N.D.	--
CHLOROBENZENE	N.D.	0.5	N.D.	97
BROMOFORM	N.D.	0.5	N.D.	--
1,1,2,2-TETRACHLOROETHANE	N.D.	0.5	N.D.	--
1,3-DICHLOROBENZENE	N.D.	0.5	N.D.	--
1,4-DICHLOROBENZENE	N.D.	0.5	N.D.	--
1,2-DICHLOROBENZENE	N.D.	0.5	N.D.	--
FREON 113	N.D.	0.5	N.D.	--

ChromaLab, Inc.

Aaron McMichael
Chemist

Ali Kharrazi
Organic Manager

AARON 10:02:17

2239 Omega Road, #1 • San Ramon, California 94583
(510) 831-1788 • Facsimile (510) 831-8798
Federal ID #68-0140157

CHROMALAB, INC.

DOHS 1094

SUBM #: 9406215
CLIENT: CET
2 DUE: 06/24/94
REF: 16910

215/55126 – 55130

Chain of Custody

DATE 6-16-94 PAGE 1 OF 1

PROJ. MGR Terry Carter
COMPANY CET ENV. Services
ADDRESS Emeryville office

SAMPLERS (SIGNATURE) B. Ber (PHONE NO.) 652-7001

SAMPLE ID.	DATE	TIME	MATRIX	PRESERV.	TPH - Gasoline (EPA 5030, 8015)	TPH - Gasoline (5030, 8015) w/BTEX (EPA 602, 8020)	TPH - Diesel (EPA 3510/3550, 8015)	PURGEABLE AROMATICS BTEX (EPA 602, 8020)	PURGEABLE HALOCARBONS (EPA 601, 8010)	VOLATILE ORGANICS (EPA 624, 8240, 524.2)	BASE/NEUTRALS, ACIDS (EPA 625/627, 8270, 525)	TOTAL OIL & GREASE (EPA 5520, B+F, E+F)	PCB (EPA 608, 8080)	PESTICIDES (EPA 608, 8080)	TOTAL RECOVERABLE HYDROCARBONS (EPA 418.1)		METALS: Cd, Cr, Pb, Zn, Ni	CAM METALS (17)	PRIORITY POLLUTANT METALS (13)	TOTAL LEAD	EXTRACTION (TCLP, STLC)			NUMBER OF CONTAINERS
CPT1	6-16-94	15:20	water	HCL		X	X		X															5
CPT2	"	15:40	"	"		X	X		X															6
CPT3	"	11:30	"	"		X	X		X															6
CPT4	"	13:00	"	"		X	X		X															6
CPT5	"	14:30	"	"		X	X		X															6

PROJECT INFORMATION

PROJECT NAME:

PROJECT NUMBER: 3621-209

P.O. #

SAMPLE RECEIPT

TOTAL NO. OF CONTAINERS	
HEAD SPACE	
REC'D GOOD CONDITION/COLD	
CONFORMS TO RECORD	

TAT	STANDARD 5-DAY		24	48	72	OTHER

SPECIAL INSTRUCTIONS/COMMENTS:
only ~~2 liter~~ one, 1-liter collected from CPT1, 2nd full

RELINQUISHED BY 1.	RELINQUISHED BY 2.	RELINQUISHED BY 3
B. Ber 12:30 (SIGNATURE) (TIME)	(SIGNATURE) (TIME)	(SIGNATURE) (TIME)
Benjamin Berman (PRINTED NAME) (DATE)	(PRINTED NAME) (DATE)	(PRINTED NAME) (DATE)
CET 6-17-94 (COMPANY)	(COMPANY)	(COMPANY)
RECEIVED BY 1	**RECEIVED BY 2.**	**RECEIVED BY (LABORATORY) 3**
B. Barrow 12:28 (SIGNATURE) (TIME)	(SIGNATURE) (TIME)	(SIGNATURE) (TIME)
B. Barrow 6-17-94 (PRINTED NAME) (DATE)	(PRINTED NAME) (DATE)	(PRINTED NAME) (DATE)
Chromalab (COMPANY)	(COMPANY)	(LAB)

CHROMALAB, INC.

Environmental Services (SDB)

June 23, 1994 *Submission #:* 9406145

CET ENVIRONMENTAL SERVICES,INC

Atten: Terry Carter

Project: EL CAMINO PAVING *Project #:* 3620
Received: June 10, 1994

re: 5 samples for Diesel analysis

Matrix: WATER
Sampled: June 9, 1994 *Analyzed:* June 22, 1994

RESULTS:

Sample I.D.	Diesel (µg/L)
MW7	3200
MW1	220*
MW2	260*
MW8	N.D.
MW9	370

* Unknown Hydrocarbon in diesel range quantified as diesel.

BLANK	N.D.
SPIKE RECOVERY	99%
DUP SPIKE RECOVERY	100%
DETECTION LIMIT	50
METHOD OF ANALYSIS	3510/8015

ChromaLab, Inc.

Sirirat Chullakorn
Analytical Chemist

Ali Kharrazi
Organic Manager

gg

2239 Omega Road,#1 • San Ramon, California 94583
(510) 831-1788 • Facsimile (510) 831-8798
Federal ID #68-0140157

CHROMALAB, INC.

Environmental Services (SDB)

June 30, 1994 *Submission #:* 9406145

CET ENVIRONMENTAL SERVICES,INC

Atten: Terry Carter

Project: EL CAMINO PAVING *Project#:* 3620
Received: June 10, 1994

re: 5 samples for Gasoline and BTEX analysis.

Matrix: WATER
Sampled: June 9, 1994 *Lab Run#:* 3125 *Analyzed:* June 16, 1994
Method: EPA 5030/8015M/602

Lab #	SAMPLE ID	Gasoline (mg/L)	Benzene (ug/L)	Toluene (ug/L)	Ethyl Benzene (ug/L)	Total Xylenes (ug/L)
54497	MW7	0.20	N.D.	N.D.	1.4	N.D.
54498	MW1	N.D.	N.D.	N.D.	N.D.	N.D.
54499	MW2	N.D.	N.D.	N.D.	N.D.	N.D.
54500	MW8	N.D.	N.D.	N.D.	N.D.	N.D.
54501	MW9	N.D.	N.D.	N.D.	N.D.	0.50
Note: BLANK HAS 0.2 UG/L OF XYLENES						
DETECTION LIMITS		0.05	0.5	0.5	0.5	0.5
BLANK		N.D.	N.D.	N.D.	N.D.	N.D.
BLANK SPIKE RECOVERY(%)		84	107	114	103	115

ChromaLab, Inc.

Billy Thach
Chemist

Ali Kharrazi
Organic Manager

2239 Omega Road,#1 • San Ramon, California 94583
(510) 831-1788 • Facsimile (510) 831-8798
Federal ID #68-0140157

GeoAnalytical Laboratories, Inc.

1031 Kansas Avenue
Modesto, CA 95351

Phone (209) 572-0900
FAX (209) 572-0916

CERTIFICATE OF ANALYSIS

Report # F165-04
ChromaLab
2239 Omega Rd Ste 1
San Ramon CA 94583

Date: 06/15/94
Date Received: 06/14/94
Date Started: 06/14/94
Date Completed: 06/15/94

Project # 9406145 **Project Name:** CET

Sample ID: MW-9

Lab ID: F33172

Method	Detection Limit mg/L	Analyte	Results mg/L
160.1	10	Total Dissolved Solids	1120

Ramiro Salgado

Donna Allsup

CHROMALAB, INC.

2239

DOHS 1094

SUBM #: 9406145
CLIENT: CET
DUE: 06/24/94
REF: 16830

order # 1683[illegible]
145/5441[illegible]/5450

Chain of Custody

DATE 6/10 PAGE 1 OF 1

PROJ MGR TERRY CARTER
COMPANY CET ENV SERVICES
ADDRESS EMERYVILLE, CA
an 3r 652-7001
SAMPLERS (SIGNATURE) (PHONE NO.)

SAMPLE ID.	DATE	TIME	MATRIX	PRESERV.	TPH - Gasoline (EPA 5030, 8015)	TPH - Gasoline (5030, 8015) w/BTEX (EPA 602, 8020)	TPH - Diesel (EPA 3510/3550, 8015)	PURGEABLE AROMATICS BTEX (EPA 602, 8020)	PURGEABLE HALOCARBONS (EPA 601, 8010)	VOLATILE ORGANICS (EPA 624, 8240, 524.2)	BASE/NEUTRALS, ACIDS (EPA 625/627, 8270, 525)	TOTAL OIL & GREASE (EPA 5520, B+F, E+F)	PCB (EPA 608, 8080)	PESTICIDES (EPA 608, 8080)	TOTAL RECOVERABLE HYDROCARBONS (EPA 418.1)	TOTAL OIL & GREASE	METALS: Cd, Cr, Pb, Zn, Ni	CAM METALS (17)	PRIORITY POLLUTANT METALS (13)	TOTAL LEAD	EXTRACTION (TCLP, STLC)				NUMBER OF CONTAINERS
MW 7	6/9		H_2O	HCl		✓	✓	✓																	4
MW 7 DUP	6/9		"	"																					4
MW 1	6/9		"	"		✓	✓	✓																	4
MW 2	6/9		"	"		✓	✓	✓																	4
MW 8	6/9		"	"		✓	✓	✓																	4
MW 9	6/9		"	"		✓	✓	✓								✓									4

PROJECT INFORMATION

PROJECT NAME: EL CAMINO PAVING
PROJECT NUMBER: 3620
P.O. #:

SAMPLE RECEIPT

TOTAL NO. OF CONTAINERS	
HEAD SPACE	
REC'D GOOD CONDITION/COLD	
CONFORMS TO RECORD	

TAT	STANDARD 5-DAY			24	48	72	OTHER

SPECIAL INSTRUCTIONS/COMMENTS.

10 # DAY T.A.T.

RELINQUISHED BY 1	RELINQUISHED BY 2.	RELINQUISHED BY 3
(SIGNATURE) (TIME)	(SIGNATURE) (TIME)	(SIGNATURE) (TIME)
ALEX WONG		
(PRINTED NAME) (DATE)	(PRINTED NAME) (DATE)	(PRINTED NAME) (DATE)
CET ENV.		
(COMPANY)	(COMPANY)	(COMPANY)

RECEIVED BY 1	RECEIVED BY 2.	RECEIVED BY (LABORATORY) 3
(SIGNATURE) (TIME)	(SIGNATURE) (TIME)	(SIGNATURE) (TIME)
R. Morrow 6-10-94		
(PRINTED NAME) (DATE)	(PRINTED NAME) (DATE)	(PRINTED NAME) (DATE)
Chromalab		
(COMPANY)	(COMPANY)	(LAB)

CHROMALAB, INC.

DOHS 1094

2239 Omega Road, #1 • San Ramon, California 94583
510/831-1788 • Facsimile 510/831-8798

Chain of Custody

DATE 6/10 PAGE 1 OF 1

PROJ MGR TERRY CARTER
COMPANY CET ENV SERVICES
ADDRESS EMERYVILLE, CA
[illegible] 652-7001

SAMPLERS (SIGNATURE) (PHONE NO)

ANALYSIS REPORT

SAMPLE ID.	DATE	TIME	MATRIX	PRESERV.	TPH - Gasoline (EPA 5030, 8015)	TPH - Gasoline (5030, 8015) w/BTEX (EPA 602, 8020)	TPH - Diesel (EPA 3510/3550, 8015)	PURGEABLE AROMATICS BTEX (EPA 602, 8020)	PURGEABLE HALOCARBONS (EPA 601, 8010)	VOLATILE ORGANICS (EPA 624, 8240, 524.2)	BASE/NEUTRALS, ACIDS (EPA 625/627, 8270, 525)	TOTAL OIL & GREASE (EPA 5520, B+F, E+F)	PCB (EPA 608, 8080)	PESTICIDES (EPA 608, 8080)	TOTAL RECOVERABLE HYDROCARBONS (EPA 418.1)	TOTAL DISOLVE [illegible]	METALS: Cd, Cr, Pb, Zn, Ni	CAM METALS (17)	PRIORITY POLLUTANT METALS (13)	TOTAL LEAD	EXTRACTION (TCLP, STLC)				NUMBER OF CONTAINERS
MW 1	6/9		H_2O	HCl		✓	✓	✓																	4
MW 7 DUP	6/9		"	"																					4
MW 1	6/9		"	"		✓	✓	✓																	4
MW 2	6/9		"	"		✓	✓	✓																	4
MW 8	6/9		"	"		✓	✓	✓																	4
MW 9	6/9		"	"		✓	✓	✓								✓									4

PROJECT INFORMATION

PROJECT NAME: EL CAMINO PAVING
PROJECT NUMBER: 3620
P.O. #

SAMPLE RECEIPT

TOTAL NO OF CONTAINERS	
HEAD SPACE	
REC'D GOOD CONDITION/COLD	
CONFORMS TO RECORD	

TAT	STANDARD 5-DAY			24	48	72	OTHER

SPECIAL INSTRUCTIONS/COMMENTS:

10 DAY T.A.T.

RELINQUISHED BY 1	RELINQUISHED BY 2.	RELINQUISHED BY 3
(SIGNATURE) (TIME)	(SIGNATURE) (TIME)	(SIGNATURE) (TIME)
ALEX WONG		
(PRINTED NAME) (DATE)	(PRINTED NAME) (DATE)	(PRINTED NAME) (DATE)
CET ENV.		
(COMPANY)	(COMPANY)	(COMPANY)

RECEIVED BY 1	RECEIVED BY 2.	RECEIVED BY (LABORATORY) 3
(SIGNATURE) (TIME)	(SIGNATURE) (TIME)	(SIGNATURE) (TIME)
(PRINTED NAME) (DATE)	(PRINTED NAME) (DATE)	(PRINTED NAME) (DATE)
(COMPANY)	(COMPANY)	(LAB)

CET ENVIRONMENTAL SERVICES, INC.

Sheet Number _____ of _____
Date _____
Job Number _____
Computed by _____
Checked by _____

Project: WELL DEPTHS
Name of Client: 6/8/94
Description: _____

WELL	DTW	TD	WELL DIA	TIME
1	10.48	15.45	13"	11:50
2	10.85	15.54	13"	11:43
3	10.91	13.94	13"	11:37
4A	10.33	21.67	4"	12:14
4B	10.84	15.47		
4C	11.09	17.47		
5				
6	11.21	20.74	4"	11:00
7	11.60	17.73	4"	11:26
8	11.49	17.76	4"	11:35
9	10.93	17.51	4"	11:57

— AS 7/6/94

SAMPLE COLLECTION RECORD - MONITOR WELL

Date: 6-9-94 Sample I.D.: MW#7 Job No.: 3670

Site Location: MT. VIEW

No. of Containers : 8 /(check one): ___Well Samples;

___Duplicates from well_____; ___Travel Blanks;

___Field Blanks; ___Other (explain)/_____

W.L.(1/100'):_____ Time :_____ B.O.W.(1/2'):_____

Method:___Electric Well Sounder; ___Other/_____

Meters calibrated: Y / N Well Loc. Map: Y / N

Calculated Purge Volume (4 casing volumes):_____ gallons

Purging Method: ___Disposable Bailer; ___Teflon Bailer;

___Other/_____

Time Start Purging (24 hr): 3:01, Product: Y / (N)
Sheen: Y / (N), Odor: (Y) / N, Vapor:___ ppm / %LEL
Turbidity:_____, Color: CLEAR

Time Stop Purging (24 hr):_____, Product: Y / N
Sheen: Y / N, Odor: Y / N, Vapor:___ ppm / %LEL
Turbidity:_____, Color:_____

Time (24 hr)	Temp. (C)	pH	Cond. (uS)	H2O (Gal)	Turbid. (NTU)
3:13	18.7	7.05	1423	5	100
3:2	18.4	7.08	1446	10	184
3:30	18.3	7.03	1489	15	264
:					
:					

Sample Collection Time (24 hr):_____

Notes:_____

_____

_____

Collected By (signature):_____

SAMPLE COLLECTION RECORD - MONITOR WELL

Date: 6-9-94 Sample I.D.: MW2 Job No.: 5620

Site Location: MT. VIEW

No. of Containers : 4 /(check one): ___Well Samples;

___Duplicates from well_____; ___Travel Blanks;

___Field Blanks; ___Other (explain)/_____

W.L.(1/100'):_____ Time :_____ B.O.W.(1/2'):_____

Method:___Electric Well Sounder; ___Other/_____

Meters calibrated: Y / N Well Loc. Map: Y / N

Calculated Purge Volume (4 casing volumes):_____ gallons

Purging Method: ___Disposable Bailer; ___Teflon Bailer;

___Other/_____

Time Start Purging (24 hr): 2:39, Product: (Y) / N
Sheen: Y / (N), Odor: Y / (N), Vapor:____ ppm / %LEL
Turbidity:_____, Color: CLEAR

Time Stop Purging (24 hr):_____, Product: Y / N
Sheen: Y / N , Odor: Y / N , Vapor:____ ppm / %LEL
Turbidity:_____, Color:_____

Time (24 hr)	Temp. (C)	pH	Cond. (uS)	H2O (Gal)	Turbid. (NTU)
2:39	22.8	6.83	1400	0	57.6
:					
:					
:					
:					

Sample Collection Time (24 hr):_____

Notes:_____

_____

_____

Collected By (signature):_____

SAMPLE COLLECTION RECORD - MONITOR WELL

Date: 6-9-94 Sample I.D.: MW1 Job No.: 8620

Site Location: MT VIEW

No. of Containers : 4 /(check one): ___Well Samples;

___Duplicates from well_____; ___Travel Blanks;

___Field Blanks; ___Other (explain)/_____

W.L.(1/100'):_____ Time :_____ B.O.W.(1/2'):_____

Method:___Electric Well Sounder; ___Other/_____

Meters calibrated: Y / N Well Loc. Map: Y / N

Calculated Purge Volume (4 casing volumes):_____ gallons

Purging Method: ___Disposable Bailer; ___Teflon Bailer;

___Other/_____

Time Start Purging (24 hr): 2:49, Product: (Y) / N
Sheen: Y / (N), Odor: Y / (N), Vapor:____ ppm / %LEL
Turbidity:_____, Color: CLEAR

Time Stop Purging (24 hr):_____, Product: Y / N
Sheen: Y / N, Odor: Y / N, Vapor:____ ppm / %LEL
Turbidity:_____, Color:_____

Time (24 hr)	Temp. (C)	pH	Cond. (uS)	H2O (Gal)	Turbid. (NTU)
2:49	21.2	6.78	1553	0	29.6
:					
:					
:					
:					

Sample Collection Time (24 hr):_____

Notes:_____

Collected By (signature):_____

SAMPLE COLLECTION RECORD - MONITOR WELL

Date: 6-9-94 Sample I.D.: MW#1 Job No.: 3620

Site Location: MT. VIEW

No. of Containers : 4 /(check one): ✓ Well Samples;

___Duplicates from well_____; ___Travel Blanks;

___Field Blanks; ___Other (explain)/_____

W.L.(1/100'): 10.93 Time : ~~11~~ 11:38 B.O.W.(1/2'): 17.5'

Method: ___Electric Well Sounder; ✓ Other/_____

Meters calibrated: Y / N Well Loc. Map: Y / N

Calculated Purge Volume (4 casing volumes):_____ gallons

Purging Method: ✓ Disposable Bailer; ___Teflon Bailer;

___Other/_____

Time Start Purging (24 hr): 11:38, Product: Y / (N)
Sheen: Y / (N), Odor: Y / (N), Vapor:____ ppm / %LEL
Turbidity:_____, Color: CLEAR

Time Stop Purging (24 hr):_____, Product: Y / N
Sheen: Y / N , Odor: Y / N , Vapor:____ ppm / %LEL
Turbidity:_____, Color:_____

Time (24 hr)	Temp. (C)	pH	Cond. (uS)	H2O (Gal)	Turbid. (NTU)
11:45	20.5	6.97	1565	5	
11:53	19.1	6.78	1544	5	
:				5	
:					
:					

Sample Collection Time (24 hr):_____

Notes:_____

_____

_____

Collected By (signature):_____

SAMPLE COLLECTION RECORD - MONITOR WELL

Date: 6-9-94 Sample I.D.: MW8 Job No.: 3620-238

Site Location: MT. VIEW

No. of Containers: 4 /(check one): ___Well Samples;

___Duplicates from well_____; ___Travel Blanks;

___Field Blanks; ___Other (explain)/_____

W.L.(1/100'): 11.49 Time: 10:40 B.O.W.(1/2'): 17.76

Method: ✓ Electric Well Sounder; ___Other/_____

Meters calibrated: Y / N Well Loc. Map: Y / N

Calculated Purge Volume (4 casing volumes):_____ gallons

Purging Method: ___Disposable Bailer; ___Teflon Bailer;

___Other/_____

Time Start Purging (24 hr): 10:50, Product: Y / N
Sheen: Y / (N), Odor: Y / (N), Vapor:____ ppm / %LEL
Turbidity:_____, Color: ~~BROWN~~ CLEAR

Time Stop Purging (24 hr):_____, Product: Y / N
Sheen: Y / N, Odor: Y / N, Vapor:____ ppm / %LEL
Turbidity:_____, Color:_____

Time (24 hr)	Temp. (C)	pH	Cond. (uS)	H2O (Gal)	Turbid. (NTU)
11:00	19.7	6.55	1091	5	
11:06	18.6	6.78	1880	10	
11:12	19.7	7.03	1814	15	
:					
:					

Sample Collection Time (24 hr):_____

Notes:_____

_____

_____

Collected By (signature):_____

APPENDIX C

Pumping Test Data

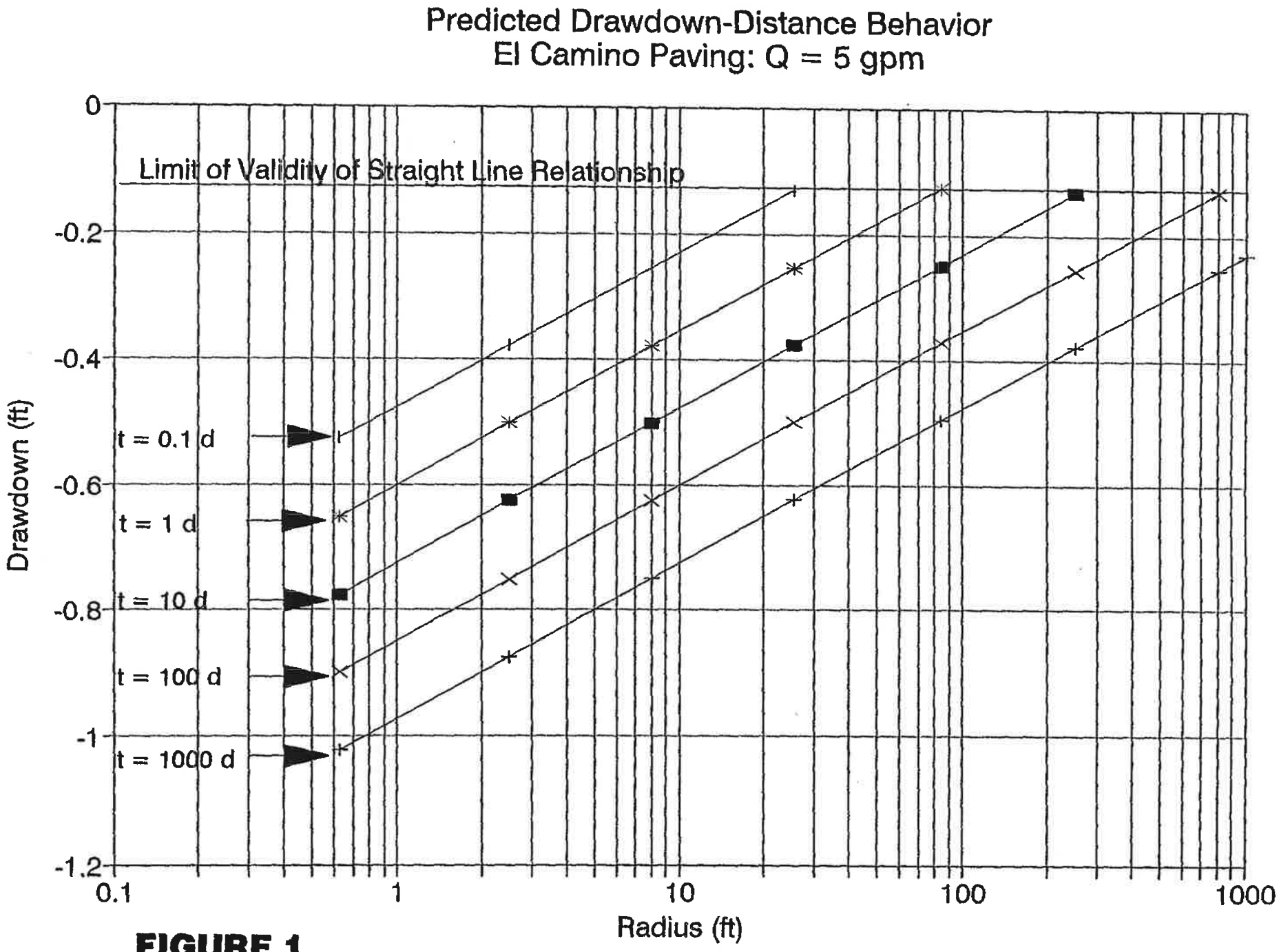
Predicted Drawdown-Distance Behavior
El Camino Paving: Q = 5 gpm
Limit of Validity of Straight Line Relationship
t = 0.1 d
t = 1 d
t = 10 d
t = 100 d
t = 1000 d
Drawdown (ft)
0
-0.2
-0.4
-0.6
-0.8
-1
-1.2
0.1
1
10
100
1000
Radius (ft)

FIGURE 1

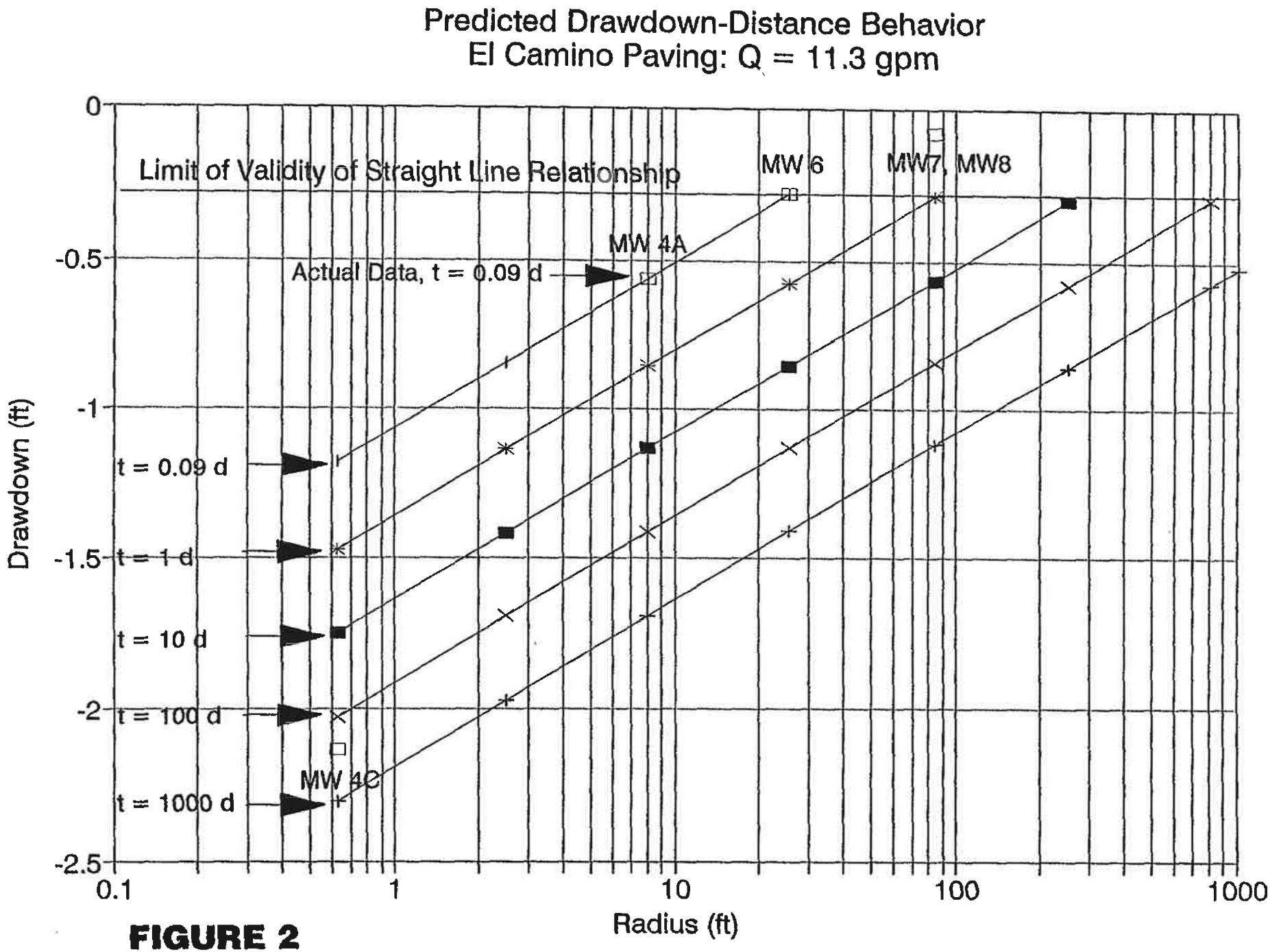
Predicted Drawdown-Distance Behavior
El Camino Paving: Q = 11.3 gpm
Limit of Validity of Straight Line Relationship
MW 6
MW7, MW8
MW 4A
Actual Data, t = 0.09 d
t = 0.09 d
t = 1 d
t = 10 d
t = 100 d
t = 1000 d
MW 4C
Drawdown (ft)
Radius (ft)
0
-0.5
-1
-1.5
-2
-2.5
0.1
1
10
100
1000

FIGURE 2

APPENDIX D

City of Mountain View Discharge Permit

CITY OF MOUNTAIN VIEW
ENVIRONMENTAL SAFETY DIVISION
1000 VILLA STREET, MOUNTAIN VIEW, CA 94041 • 415-903-6378

LIQUID WASTE DISCHARGE PERMIT

THE FIRM/CORPORATION NAMED HEREIN IS AUTHORIZED TO DISCHARGE REGULATED WASTEWATER INTO THE SANITARY SEWER IN ACCORDANCE WITH CHAPTER 35 OF THE MOUNTAIN VIEW CITY CODE.

Permitted Facility: El Camino Paving, Inc.
924 San Rafael Avenue

El Camino Paving, Inc.
P.O. Box 62319
Sunnyvale CA 94088
Attn: Estevan L. Alva

Date Issued: 4/27/94
Date Revised: 8/3/94
Date Expires: 5/1/97
Permit ID: 722

Phil Bobel, Manager
Palo Alto Environmental Compliance Division

Gary Lenweber, Manager
Mountain View Environmental Safety Division

EPA Category/Subcategory: Non-EPA
Reference:
Local Category: Vehicle Svce, Groundwater

POST IN A CONSPICUOUS PLACE AT THE "PERMITTED FACILITY" SITE

I. Discharge Limitations:

Process Discharge (Industrial Waste) shall not exceed 10,900 GPD
Total Discharge (Industrial & Domestic Waste) shall not exceed 25,000 GPD

II. Special Conditions/Requirements:

Due Date:

1. Periodically clean out and maintain oil/water separator (clarifier) in good working order. N/A
2. Sampling analysis for TTO/STO shall employ EPA 8015 and 8020 methods.

III. Self-Monitoring Sampling Analysis:

Pollutant	Sample Frequency	Sample Location(s)*	Fed.Inst. Max.Limit (mg/l)	Fed.Mon. Avg.Limit (mg/l)	Loc.Inst. Max.Limit (mg/l)	Sampled By
Copper	Quarterly	A1	No Limit	No Limit	2.0	CMV
Lead	Quarterly	A1	No Limit	No Limit	0.5	CMV
Total Toxic Organics	Quarterly	B1	No Limit	No Limit	1.0	ECP
Single Toxic Organic	Quarterly	B1	No Limit	No Limit	0.75	ECP

*Sampling Location A1 is at the discharge end of the oil-water separator (clarifier) sump at the east end of the building.
*Sampling Location B1 is adjacent to extraction well MW4A.

IV. Wastewater Discharge Limits: (MVCC 35.32.14 & CFR 40)

If your average wastewater discharge flow into the sanitary sewer system is AT OR BELOW 50,000 gallons per day (GPD), your wastewater effluent shall not exceed the following limits:

Discharge Parameter	Federal Inst.Max.	Federal Mon.Avg.	Local* Inst.Max.	Discharge Parameter	Federal Inst.Max.	Federal Mon.Avg.	Local* Inst.Max.
Arsenic	No Limit	No Limit	0.1 mg/L	Oil & Grease	No Limit	No Limit	200 mg/L
Cadmium	No Limit	No Limit	0.1 mg/L	Phenols	No Limit	No Limit	1.0 mg/L
Chromium Hex.	No Limit	No Limit	1.0 mg/L	pH	No Limit	No Limit	5.5-11
Chromium, Total	No Limit	No Limit	2.0 mg/L	Selenium	No Limit	No Limit	2.0 mg/L
Copper	No Limit	No Limit	2.0 mg/L	Silver, Photo	No Limit	No Limit	0.25 mg/L
Cyanide	No Limit	No Limit	1.0 mg/L	Silver, Non-Photo	No Limit	No Limit	0.50 mg/L
Fluoride	No Limit	No Limit	65 mg/L	Single Toxic Organic	No Limit	No Limit	0.75 mg/L
Formaldehyde	No Limit	No Limit	5.0 mg/L	Suspended Solids	No Limit	No Limit	6000 mg/L
Lead	No Limit	No Limit	0.5 mg/L	Tot. Dissolved Solid	No Limit	No Limit	10000 mg/L
Mercury	No Limit	No Limit	0.05 mg/L	Total Toxic Organic	No Limit	No Limit	1.0 mg/L
Nickel	No Limit	No Limit	1.0 mg/L	Zinc	No Limit	No Limit	2.0 mg/L

*Local instantaneous maximum limits refer to 24-hour composite samples except for Cyanide, Single Toxic Organic, and Total Toxic Organics which are grab samples. If your average wastewater discharge flow EXCEEDS 50,000 GPD, your wastewater effluent shall not exceed ONE-HALF (1/2) of the local limits listed above, except for silver, oil & grease, suspended solids, total dissolved solids, total toxic organics, fluoride, and pH.

V. Sample Collection and Analysis: (MVCC 35.32.17.3, 40 CFR 403.12A(G), 40 CFR 136)

All metals shall be collected as 24-hour composite samples except for Cyanide and Total Toxic Organics (TTO) which shall be collected as grab samples. Samples shall be analyzed by an analytical laboratory approved by the State of Cal. Dept. of Health Services. Sample collection, preservation, and analysis shall be in accordance with EPA regulations (40 CFR 136) and the City of Mountain View's "Sample Collection, Analysis and Reporting Instructions".

VI. Quality Assurance/Quality Control: (MVCC 35.32.17.3, 40 CFR 403.12A(G), 40 CFR 136)

All metals samples must be collected in duplicate and stored and preserved until the next sampling event for that parameter. The duplicate sample must be labeled as a duplicate and made available to any City inspector.

VII. Violation Reporting & Follow-Up: (MVCC 35.32.8.2)

If the results of any sampling or pH analysis exceed the applicable limit(s), you shall:

1) VERBALLY NOTIFY THE CITY OF MOUNTAIN VIEW AT 415-903-6378 AND THE PALO ALTO WATER QUALITY CONTROL PLANT AT 415-329-2598 WITHIN 24 HOURS of knowledge of the violation. If an accidental discharge, slug discharge, or upset or failure of the pretreatment system occurs, verbal notification shall be made within 15 minutes of knowledge of the condition;

2) SUBMIT A WRITTEN REPORT WITHIN 15 WORKING DAYS of knowledge of the violation explaining: the nature, volume, duration of the violation, and mitigation measures taken to correct it and prevent reoccurrence;

3) INITIATE A SAMPLING/ANALYSIS PROGRAM demonstrating up to 21 consecutive days of compliance.

VIII. Penalty Provisions: (MVCC 35.32.21)

Any person who violates any provision of this permit or Chapter 35 MVCC shall be civilly liable in a sum not to exceed $6,000/day for each day in which such violation occurs. In addition, violation of compliance directives in any "Notice of Violation" is subject to administrative penalties not to exceed $6,000/day.

IX. Transferability of Permit: (MVCC 35.32.2.3)

This permit is not transferable without prior written notification to and approval by the City and the assumption of all permit conditions and requirements by the new owner/operator.

A copy of the Industrial Wastewater Ordinance (Chapter 35, MVCC) and "Sample Collection, Analysis and Reporting Instructions" document are available on request from any Industrial Wastewater Specialist at 415-903-6378.

M. Martin

April 24, 2000

Mr. George Gioia
El Camino Paving
94 San Rafael Avenue
Mountain View, CA 94043

Mr. Estevan and Ms. Maria Alva
581 Maple Avenue
Sunnyvale, CA 94086

Dear Mr. Gioia and Mr. and Ms. Alva:

Subject: Fuel Leak Investigation at El Camino Paving, ~~94~~ 924 San Rafael Avenue, Mountain View, CA

After having reviewed the case file for the subject property, Santa Clara Valley Water District (District) staff has determined that additional groundwater monitoring is needed to determine the current conditions of the groundwater contamination plume.

Subsequently, per Senate Bill 521, responsible parties of all underground storage tank releases, gasoline or otherwise, are to perform analysis for Methyl tert-Butyl Ether (MTBE) and report the analytic results to the lead regulatory agency, the District. Therefore, we request that you sample the monitoring wells (MW1) on the subject property and analyze the samples for the constituents of concern listed below.

Please respond to the technical comments in a Quarterly Groundwater Monitoring Report (QMR).

TECHNICAL COMMENTS

- Continue to sample MW1 thru MW9 on a quarterly basis and list the results in a QMR in accordance with the following schedule:

Report	**Due Date**
First Quarter 2000	**May 20, 2000**
Second Quarter 2000	**July 15, 2000**

Please note: the monitoring wells have not been sampled in a few years and may need to be redeveloped prior to sampling.

- Please analyze all groundwater samples collected for:

  - Total Petroleum Hydrocarbons as Gasoline, Total Petroleum Hydrocarbons as Diesel, Benzene, Toluene, Ethylbenzene, and Xylenes using approved U.S. Environmental Protection Agency (EPA) methods.

- MTBE, tert-Amyl Methyl Ether, Ethyl tert-Butyl Ether, Di-Isopropyl Ether, and tert-Butyl Alcohol by EPA Method 8260 analysis or any other approved method for fuel oxygenates.
- Volatile Organic Compounds by EPA Method 8010.

REPORT REQUEST

We request that you submit a QMR by **May 20, 2000**. This report is requested pursuant to the Regional Water Quality Control Board's authority under Section 13267 of the California Water Code.

ENFORCEMENT

Please note that further delays in investigation, late reports, or enforcement actions may result in your becoming ineligible to receive grant money from the state's Underground Storage Tank Cleanup Fund (SB2004) to reimburse you for the cost of the cleanup.

If you have performed additional investigation post-1996, or you have any questions, please contact me at (408) 265-2607, extension 2768.

Sincerely,

ORIGINAL SIGNED BY

Michelle Martin
Assistant Engineer
Leaking Underground Storage Tank Oversight Program

cc: M. Martin

MM:lcg:FL0418k

July 25, 2000

Mr. George Gioia
El Camino Paving
924 San Rafael Avenue
Mountain View, CA 94043

Mr. Estevan Alva
Mrs. Maria Alva
581 Maple Avenue
Sunnyvale, CA 94086

Dear Mr. Gioia and Mr. and Mrs. Alva:

Subject: Fuel Leak Investigation at El Camino Paving, 924 San Rafael Avenue, Mountain View, CA

Thank you for your submittal of the "Quarterly Monitoring Report," dated July 7, 2000, prepared by CSS Environmental Services. The Santa Clara Valley Water District staff has reviewed the analytical data and we recommend that, during this next round of groundwater sampling, you continue to include the fuel oxygenates to confirm that these constituents are indeed not at your site.

Furthermore, please include the analytical results regarding the fuel oxygenates in your Historical Concentration Table, as well as calculate the depth to water on your Historical Groundwater Elevation Summary.

TECHNICAL REPORT REQUEST

Please submit a Third Quarter 2000 Quarterly Groundwater Monitoring Report by **October 15, 2000**. These reports are requested pursuant to the Regional Water Quality Control Board's authority under Section 13267 of the California Water Code.

If you have any questions, please contact me at (408) 265-2600, extension 2768.

Sincerely,

ORIGINAL SIGNED BY

Michelle Martin
Assistant Engineer
Leaking Underground Storage Tank Oversight Program

cc: Mr. Aaron N. Stessman, P.E.
CSS Environmental Services
95 Belvedere Street, Suite 2
San Rafael, CA 94901

M. Martin

MM:jcw:FL0720h

CET Environmental Services, Inc.

5845 Doyle Street, Suite 104
Emeryville, California 94608
Telephone: (510) 652-7001
Fax: (510) 652-7002

December 13, 1995

Mohammad A. Kahn
Assistant Civil Engineer II
Santa Clara Valley Water District
5750 Alamaden Exp.
San Jose, CA 95118-3686

Subject: Meeting Summary
Remedial Action Items

Dear Mr. Kahn:

This letter provides a summary of a meeting between the Santa Clara Valley Water District (SCVWD), El Camino Paving, and CET Environmental Services, Inc., (CET) on November 7, 1995. The following is a summary of the meeting:

1. *Former Tank Pit Soil Sampling:* A workplan will be submitted to SCVWD for collecting soil and groundwater samples at two locations within the former tank pit. The purpose is to characterize residual total petroleum hydrocarbon concentrations, if found.

2. *Cease Groundwater Extraction:* Since contaminant concentrations for TPH-diesel in groundwater have been below 1 mg/L at wells located at the property boundary, and the groundwater pumping system adequately contained contaminants in groundwater to a point where additional pumping does not appear to be of substantial benefit, SCVWD agreed to a request to cease pumping provided quarterly groundwater sampling from site wells verify that the concentrations do not increase significantly.

3. *Verification of Remediation Appied:* CET will provide results of routine monitoring to the SCVWD for a period of four quarters to verify any concentration trend of groundwater petroleum contaminants.

4. *Resend Installing Wells:* CET's report dated October 14, 1994 recommended installation of two additional groundwater monitoring wells based on concentrations at MW-7. These wells were recommended for installation based on the results of groundwater samples above 1 mg/L as TPH-Diesel at well MW-7 during the fourth quarter 1994. Subsequent to this recommendation, routine groundwater monitoring results have shown an overall decrease in contaminant concentration, especially at monitoring well MW-7. This is further supported by data collected in June 1994 which demonstrated that concentrations in grab groundwater samples collected immediately downgradient of MW-7 were below method detection levels (Plate 2).

Printed on Recyclable Paper

The above was discussed at the November 7 meeting with SCVWD, and it was agreed that installation of these wells does not appear to be necessary, based on site concentration. The distribution of TPH-D, TPH-G and BTEX concentrations in the groundwater samples collected during the third quarter of 1995 are shown on Plate 1. The historical water quality concentrations are provided in Table 1. CET will provide results of the analytical testing results on a quarterly basis.

On behalf of El Camino Paving, we trust that the summary provided above is sufficient to ensure continued compliance with S.B. 2004 inquiries to SCVWD.

you have any questions or comments, please do not hesitate to contact me at (510) 652-7001.

Sincerely,

Terry Carter

Terrance E. Carter
Project Manager

cc: G. Gioia - El Camino Paving

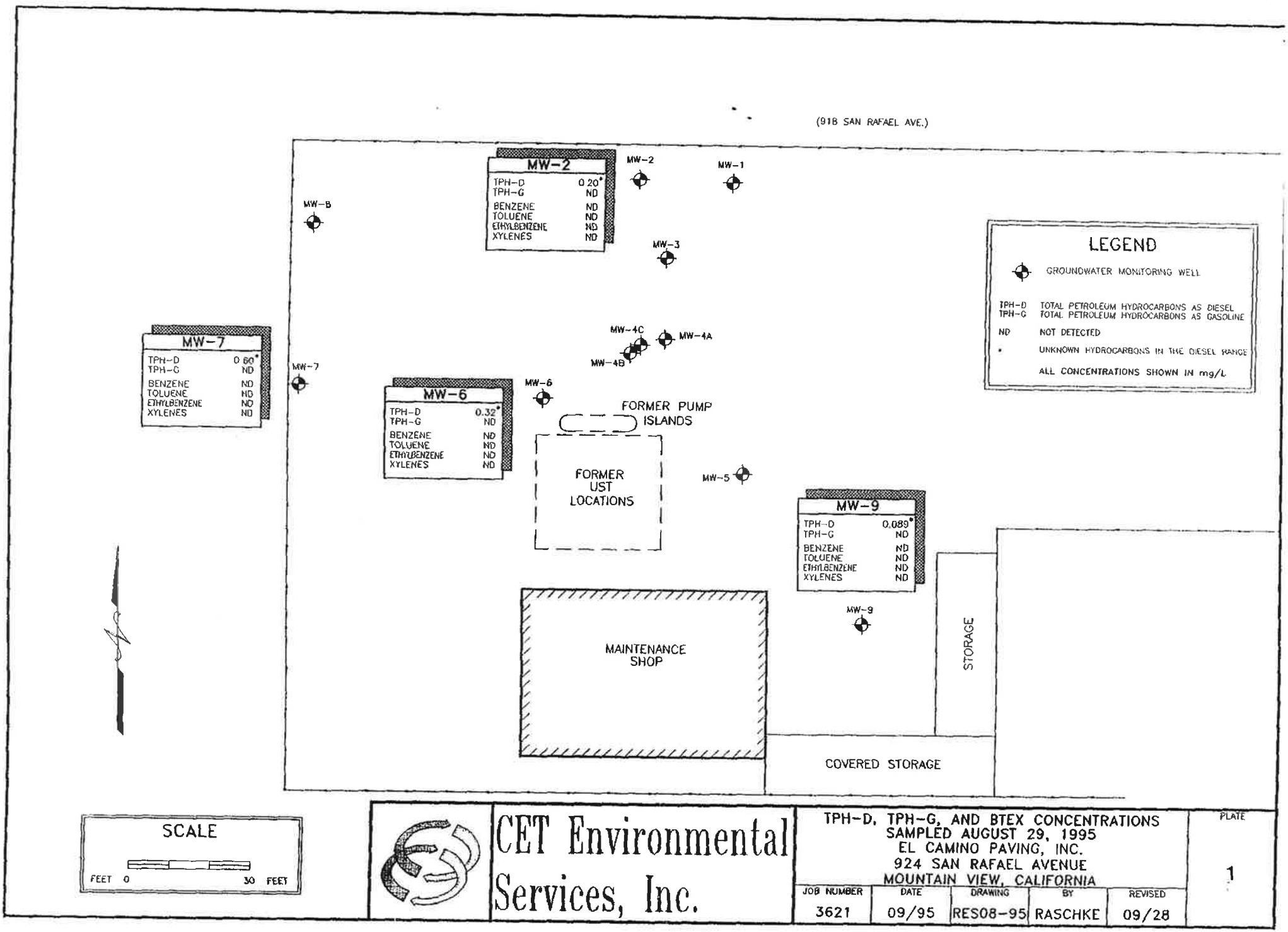

CET Environmental Services, Inc.

TPH-D, TPH-G, AND BTEX CONCENTRATIONS
SAMPLED AUGUST 29, 1995
EL CAMINO PAVING, INC.
924 SAN RAFAEL AVENUE
MOUNTAIN VIEW, CALIFORNIA

JOB NUMBER	DATE	DRAWING	BY	REVISED
3621	09/95	RES08-95	RASCHKE	09/28

PLATE 1

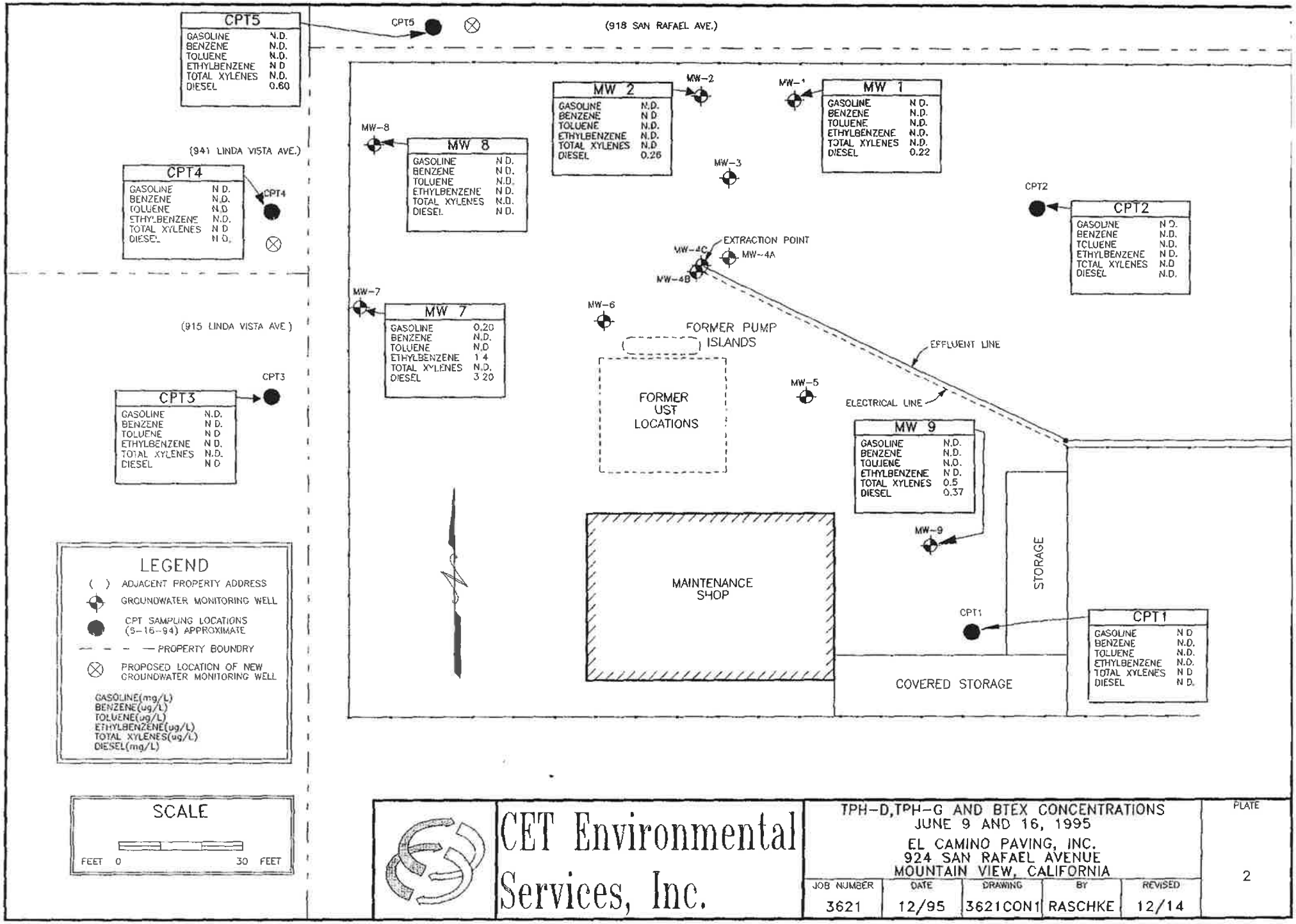

CET Environmental Services, Inc.

TPH-D,TPH-G AND BTEX CONCENTRATIONS
JUNE 9 AND 16, 1995
EL CAMINO PAVING, INC.
924 SAN RAFAEL AVENUE
MOUNTAIN VIEW, CALIFORNIA

JOB NUMBER	DATE	DRAWING	BY	REVISED
3621	12/95	3621CON1	RASCHKE	12/14

PLATE 2

Table 1
Historical Groundwater Chemical Data
El Camino Paving, Mountain View, CA

Well ID	Date Sampled	TPH-D (mg/l)	TPH-G[a] (mg/l)	Benzene (mg/l)	Toluene (mg/l)	Ethyl-benzene (mg/l)	Total Xylenes (mg/l)
MW-1	12/12/89	180	nt	nd	nd	nd	nd
	05/02/91	21	nt	nd	nd	nd	0.13
	04/13/93	0.60[b]	nd	nd	nd	nd	nd
	07/06/93	0.76[b]	nd	nd	nd	nd	nd
	10/13/93	1.4[b]	nd	nd	nd	nd	nd
	02/11/94	0.6[b]	nd	nd	nd	nd	nd
	06/09/94	0.22[b]	nd	nd	nd	nd	nd
MW-2	12/12/89	900	nt	nd	nd	nd	nd
	05/02/91	17	nt	nd	nd	nd	nd
	04/13/93	1.7[b]	nd	nd	nd	nd	nd
	07/07/93	2.4[b]	nd	nd	nd	nd	nd
	10/13/93	1.1[b]	0.18	nd	nd	nd	0.0052
	02/11/94	0.35[b]	nd	nd	nd	nd	nd
	06/09/94	0.26[b]	nd	nd	nd	nd	nd
	03/27/95	0.22[b]	nd	nd	nd	nd	nd
	06/20/95	nd	nd	nd	nd	nd	nd
	08/29/95	0.20[b]	nd	nd	nd	nd	nd
MW-3	04/13/93	8.2[b]	nd	nd	nd	nd	nd
	07/07/93	9.0[b]	nd	nd	nd	nd	0.001
	10/13/93	4.6[b]	0.088	nd	nd	nd	nd
	02/11/94	6.4[b]	nd	nd	nd	nd	nd
MW-4A	02/11/93	14	0.17	nd	nd	nd	0.0007
	04/13/93	48	21	nd	nd	nd	nd
	07/07/93	30	nd	nd	nd	nd	0.02
	10/13/93	19	0.076	nd	0.0016	0.0038	0.0057
	10/13/93[d]	23	2.3	nd	nd	nd	0.0028
	02/10/94	23	1.5	nd	nd	nd	nd
	02/10/94[d]	41	8.6	nd	nd	nd	nd
MW-4B	04/13/93	0.88	0.15	nd	nd	nd	nd
	07/06/93	0.99[b]	nd	nd	nd	nd	nd
	10/13/93	0.60[b]	0.13	nd	nd	nd	nd
	02/11/94	0.41[b]	nd	nd	nd	nd	nd

Table 1
Historical Groundwater Chemical Data
El Camino Paving, Mountain View, CA

Well ID	Date Sampled	TPH-D (mg/l)	TPH-G[a] (mg/l)	Benzene (mg/l)	Toluene (mg/l)	Ethyl-benzene (mg/l)	Total Xylenes (mg/l)
MW-4C	12/12/89	920	nt	nd	nd	nd	nd
	05/02/91	40	nt	nd	nd	nd	nd
	07/11/91	150	nt	nd	nd	nd	nd
	10/16/91	26	nt	nd	nd	nd	0.026
	04/13/93	0.58	0.12	nd	nd	nd	nd
	07/06/93	0.90[b]	nd	nd	nd	nd	nd
	10/13/93	1.5	0.11	nd	nd	nd	nd
	02/11/94	0.85	0.06	nd	nd	nd	nd
MW-5	12/12/89	83	nt	nd	nd	nd	nd
	05/02/91	7	nt	nd	nd	nd	nd
	07/11/91	68	nt	nd	nd	nd	nd
	10/16/91	33	nt	nd	nd	nd	0.012
	01/25/93	380	14	nd	nd	nd	0.025
	04/13/93	100	27	nd	nd	nd	nd
	07/07/93	18	nd	nd	nd	nd	nd
	07/07/93[d]	18	nd	nd	nd	nd	nd
	10/13/93	8.1	0.51	nd	nd	nd	0.005
	02/10/94	2.6	0.51	nd	nd	nd	nd
MW-6	12/12/89	330	nt	nd	nd	nd	0.89
	05/02/91	8.7	nt	nd	nd	nd	0.024
	07/11/91	28	nt	nd	nd	nd	nd
	10/16/91	28	nt	nd	nd	nd	0.053
	02/11/93	6.1	0.1	nd	nd	nd	nd
	04/13/93	0.60[b]	nd	nd	nd	nd	nd
	07/06/93	13	nd	nd	nd	nd	nd
	10/13/93	12	1.5	nd	nd	0.0039	0.0066
	02/10/94	7.2	1.3	nd	nd	nd	nd
	03/27/95	0.17[b]	nd	nd	nd	nd	nd
	06/20/95	0.36	0.08	nd	nd	nd	nd
	08/29/95	0.32[b]	nd	nd	nd	nd	nd
MW-7	01/22/93	5.7	0.45	nd	nd	0.0016	0.0011
	04/12/93	7.1	1.7	0.0009	0.0008	0.0037	0.0022
	07/07/93	7.8	nd	0.00083	nd	0.0027	0.0016
	10/13/93	7.2	1.4	nd	nd	0.0036	nd
	02/10/94	7.1	1.5	nd	nd	0.0017	nd
	06/09/94	3.2	0.2	nd	nd	0.0014	nd
	03/27/95	0.95[b]	0.42	nd	nd	0.0008	0.0009

Table 1
Historical Groundwater Chemical Data
El Camino Paving, Mountain View, CA

Well ID	Date Sampled	TPH-D (mg/l)	TPH-G[a] (mg/l)	Benzene (mg/l)	Toluene (mg/l)	Ethyl-benzene (mg/l)	Total Xylenes (mg/l)
	06/20/95	0.51	0.24	nd	nd	nd	nd
	08/29/95	0.60[b]	nd	nd	nd	nd	nd
MW-8	01/25/93	nd	nd	nd	nd	nd	nd
	04/12/93	nd	nd	nd	nd	nd	0.003
	07/06/93	nd	nd	nd	nd	nd	nd
	10/13/93	nd	nd	nd	nd	nd	nd
	02/11/94	nd	nd	nd	nd	nd	nd
	06/10/94	nd	nd	nd	nd	nd	nd
MW-9	01/21/93	0.61	0.09	nd	nd	nd	0.0004
	04/12/93	1.4	0.35	nd	nd	nd	nd
	07/07/93	1.4[b]	nd	nd	nd	nd	0.0006
	10/13/93	1	0.23	nd	nd	nd	nd
	02/11/94	1	0.08	nd	nd	nd	nd
	06/09/94	0.37	nd	nd	nd	nd	0.0005
	03/27/95	0.20[b]	nd	nd	nd	nd	0.0006
	06/20/95	0.13	0.07	nd	nd	nd	nd
	08/29/95	0.089[b]	nd	nd	nd	nd	nd

NOTES:

All concentrations in milligrams per liter (mg/l) or parts per million (ppm)

TPH-D = total petroleum hydrocarbons in diesel range

TPH-G = total petroleum hydrocarbons in gasoline range

nd = not detected; for reportable detection limits; see laboratory analytical reports

nt = not tested

[a] Laboratory reported that the gasoline range detections did not match typical gasoline pattern

[b] Laboratory reported that the diesel range detections did not match typical diesel pattern

[d] Duplicate sample

Table 1
Historical Groundwater Chemical Data
El Camino Paving, Mountain View, CA

Well ID	Date Sampled	TPH-D (mg/l)	TPH-G[a] (mg/l)	Benzene (mg/l)	Toluene (mg/l)	Ethyl-benzene (mg/l)	Total Xylenes (mg/l)
MW-1	12/12/89	180	nt	nd	nd	nd	nd
	05/02/91	21	nt	nd	nd	nd	0.13
	04/13/93	0.60[b]	nd	nd	nd	nd	nd
	07/06/93	0.76[b]	nd	nd	nd	nd	nd
	10/13/93	1.4[b]	nd	nd	nd	nd	nd
	02/11/94	0.6[b]	nd	nd	nd	nd	nd
	06/09/94	0.22[b]	nd	nd	nd	nd	nd
MW-2	12/12/89	900	nt	nd	nd	nd	nd
	05/02/91	17	nt	nd	nd	nd	nd
	04/13/93	1.7[b]	nd	nd	nd	nd	nd
	07/07/93	2.4[b]	nd	nd	nd	nd	nd
	10/13/93	1.1[b]	0.18	nd	nd	nd	0.0052
	02/11/94	0.35[b]	nd	nd	nd	nd	nd
	06/09/94	0.26[b]	nd	nd	nd	nd	nd
	03/27/95	0.22[b]	nd	nd	nd	nd	nd
	06/20/95	nd	nd	nd	nd	nd	nd
	08/29/95	0.20[b]	nd	nd	nd	nd	nd
MW-3	04/13/93	8.2[b]	nd	nd	nd	nd	nd
	07/07/93	9.0[b]	nd	nd	nd	nd	0.001
	10/13/93	4.6[b]	0.088	nd	nd	nd	nd
	02/11/94	6.4[b]	nd	nd	nd	nd	nd
MW-4A	02/11/93	14	0.17	nd	nd	nd	0.0007
	04/13/93	48	21	nd	nd	nd	nd
	07/07/93	30	nd	nd	nd	nd	0.02
	10/13/93	19	0.076	nd	0.0016	0.0038	0.0057
	10/13/93[d]	23	2.3	nd	nd	nd	0.0028
	02/10/94	23	1.5	nd	nd	nd	nd
	02/10/94[d]	41	8.6	nd	nd	nd	nd
MW-4B	04/13/93	0.88	0.15	nd	nd	nd	nd
	07/06/93	0.99[b]	nd	nd	nd	nd	nd
	10/13/93	0.60[b]	0.13	nd	nd	nd	nd
	02/11/94	0.41[b]	nd	nd	nd	nd	nd

Table 1
Historical Groundwater Chemical Data
El Camino Paving, Mountain View, CA

Well ID	Date Sampled	TPH-D (mg/l)	TPH-G[a] (mg/l)	Benzene (mg/l)	Toluene (mg/l)	Ethyl-benzene (mg/l)	Total Xylenes (mg/l)
MW-4C	12/12/89	920	nt	nd	nd	nd	nd
	05/02/91	40	nt	nd	nd	nd	nd
	07/11/91	150	nt	nd	nd	nd	nd
	10/16/91	26	nt	nd	nd	nd	0.026
	04/13/93	0.58	0.12	nd	nd	nd	nd
	07/06/93	0.90[b]	nd	nd	nd	nd	nd
	10/13/93	1.5	0.11	nd	nd	nd	nd
	02/11/94	0.85	0.06	nd	nd	nd	nd
MW-5	12/12/89	83	nt	nd	nd	nd	nd
	05/02/91	7	nt	nd	nd	nd	nd
	07/11/91	68	nt	nd	nd	nd	nd
	10/16/91	33	nt	nd	nd	nd	0.012
	01/25/93	380	14	nd	nd	nd	0.025
	04/13/93	100	27	nd	nd	nd	nd
	07/07/93	18	nd	nd	nd	nd	nd
	07/07/93[d]	18	nd	nd	nd	nd	nd
	10/13/93	8.1	0.51	nd	nd	nd	0.005
	02/10/94	2.6	0.51	nd	nd	nd	nd
MW-6	12/12/89	330	nt	nd	nd	nd	0.89
	05/02/91	8.7	nt	nd	nd	nd	0.024
	07/11/91	28	nt	nd	nd	nd	nd
	10/16/91	28	nt	nd	nd	nd	0.053
	02/11/93	6.1	0.1	nd	nd	nd	nd
	04/13/93	0.60[b]	nd	nd	nd	nd	nd
	07/06/93	13	nd	nd	nd	nd	nd
	10/13/93	12	1.5	nd	nd	0.0039	0.0066
	02/10/94	7.2	1.3	nd	nd	nd	nd
	03/27/95	0.17[b]	nd	nd	nd	nd	nd
	06/20/95	0.36	0.08	nd	nd	nd	nd
	08/29/95	0.32[b]	nd	nd	nd	nd	nd
MW-7	01/22/93	5.7	0.45	nd	nd	0.0016	0.0011
	04/12/93	7.1	1.7	0.0009	0.0008	0.0037	0.0022
	07/07/93	7.8	nd	0.00083	nd	0.0027	0.0016
	10/13/93	7.2	1.4	nd	nd	0.0036	nd
	02/10/94	7.1	1.5	nd	nd	0.0017	nd
	06/09/94	3.2	0.2	nd	nd	0.0014	nd
	03/27/95	0.95[b]	0.42	nd	nd	0.0008	0.0009

Table 1
Historical Groundwater Chemical Data
El Camino Paving, Mountain View, CA

Well ID	Date Sampled	TPH-D (mg/l)	TPH-G[a] (mg/l)	Benzene (mg/l)	Toluene (mg/l)	Ethyl-benzene (mg/l)	Total Xylenes (mg/l)
	06/20/95	0.51	0.24	nd	nd	nd	nd
	08/29/95	0.60[b]	nd	nd	nd	nd	nd
MW-8	01/25/93	nd	nd	nd	nd	nd	nd
	04/12/93	nd	nd	nd	nd	nd	0.003
	07/06/93	nd	nd	nd	nd	nd	nd
	10/13/93	nd	nd	nd	nd	nd	nd
	02/11/94	nd	nd	nd	nd	nd	nd
	06/10/94	nd	nd	nd	nd	nd	nd
MW-9	01/21/93	0.61	0.09	nd	nd	nd	0.0004
	04/12/93	1.4	0.35	nd	nd	nd	nd
	07/07/93	1.4[b]	nd	nd	nd	nd	0.0006
	10/13/93	1	0.23	nd	nd	nd	nd
	02/11/94	1	0.08	nd	nd	nd	nd
	06/09/94	0.37	nd	nd	nd	nd	0.0005
	03/27/95	0.20[b]	nd	nd	nd	nd	0.0006
	06/20/95	0.13	0.07	nd	nd	nd	nd
	08/29/95	0.089[b]	nd	nd	nd	nd	nd

NOTES:

All concentrations in milligrams per liter (mg/l) or parts per million (ppm)

TPH-D = total petroleum hydrocarbons in diesel range

TPH-G = total petroleum hydrocarbons in gasoline range

nd = not detected; for reportable detection limits; see laboratory analytical reports

nt = not tested

[a] Laboratory reported that the gasoline range detections did not match typical gasoline pattern

[b] Laboratory reported that the diesel range detections did not match typical diesel pattern

[d] Duplicate sample

HOLTZMANN, WISE & SHEPARD
A PARTNERSHIP INCLUDING PROFESSIONAL CORPORATIONS
COUNSELLORS AT LAW
3030 HANSEN WAY SUITE 100
PALO ALTO, CALIFORNIA 94304-1006

TELEPHONE: (415) 856-1200
FACSIMILE: (415) 856-1344

NEW YORK OFFICE
1271 AVENUE OF THE AMERICAS
NEW YORK, NY 10020
TELEPHONE: (212) 554-2200
FACSIMILE: (212) 554-8181

FACSIMILE - FOR IMMEDIATE DELIVERY

DATE: June 14, 1995

TO: Mohammed Kahn	**COMPANY:** Santa Clara Valley Water District
FACSIMILE NO.: (408) 268-7687	**TELEPHONE NO.:** (408) 927-0710

FROM: Susan F. Wegner	**FACSIMILE NO.:** (415) 856-1344
TOTAL PAGES INCLUDING THIS PAGE: 3	**TIME OF TRANSMITTAL:** _____
	TRANSMITTED BY: mil

If you do not receive all pages, please call as soon as possible.

Message:

****

Dear Mr. Kahn: Attached is a copy of our letter to Ms. Belinda A. Allen dated May 17, 1995.

Susan Wegner

****

You will receive a hardcopy of this document.

The information contained in this transmission is attorney-client privileged and confidential and is intended only for the use of the individual or entity named above. If the reader of this message is not the intended recipient, the reader is hereby notified that any consideration, dissemination or duplication of this communication is strictly prohibited.

If you receive this communication in error, please return it to the above address by mail. We will reimburse you for postage. In addition, please notify us immediately by telephone (collect). Thank you.

CLIENT/MATTER NAME: Underground Storage Tank Program CLIENT MATTER # 4201/003

HOLTZMANN, WISE & SHEPARD
A PARTNERSHIP INCLUDING PROFESSIONAL CORPORATIONS
COUNSELLORS AT LAW
3030 HANSEN WAY, SUITE 100
PALO ALTO, CALIFORNIA 94304

TELEPHONE: (415) 856-1200
TELECOPIER: (415) 856-1244

NEW YORK OFFICE
1271 AVENUE OF THE AMERICAS
NEW YORK, N. Y. 10020
TELEPHONE: (212) 554-6000
TELECOPIER: (212) 554-6161

May 17, 1995

Ms. Belinda A. Allen
Supervising Engineer
Santa Clara Valley Water District
5750 Almaden Expressway
San Jose, CA 95118-3686

Re: Underground Storage Tank Program Streamlining

Dear Ms. Allen:

Thank you for providing us with a copy of the draft streamlining plan for the Santa Clara Valley Water District's ("the District") Underground Storage Tank Program. Indeed, we expect that several aspects of the streamlining project will directly and positively affect the Self-Directed Fuel Leaks Program matter on which we provide counsel: 924 San Rafael Avenue, Mountain View (El Camino Paving).

First, as our client's project is in the Self-Directed Fuel Leaks Program, we understand that the project will soon be assigned a specific Self Directed Case Advisor so that our client will have a particular staff member to contact and to provide more detailed oversight for our client's project. Please notify us with the name of the assigned case advisor once this selection is made.

Moreover, we note that under the streamlining plan, the assigned casehandler and the supervisor responsible for our client's case will be able to more quickly respond to our client's requests to hold meetings and that a written agenda will not be required prior to the meeting.

We are also pleased with the recommended actions to improve closure responsiveness. For example, we expect that development of written closure criteria to evaluate whether or not all types of cases should be fully evaluated for closure will significantly speed up the closure process. In addition, the fact that one person will be allowed to certify a case for closure, rather than the current required four signatures, will be helpful to us.

Finally, we believe that replacing the current resource based groundwater protection approach with a risk based corrective action and Non-Attainment Zone approach would benefit our client's case by possibly allowing only plume management

rather than plume cleanup. In conclusion, it appears that the streamlining plan will significantly impact our client's case and will result in a more speedy and cost-effective closure of the matter at 924 San Rafael Avenue.

As noted above, the draft streamlining plan is very impressive. Clearly, the Santa Clara Valley Water District is interested in addressing the concerns voiced by responsible parties and others in the regulated community. Please let us know if you concur with our understanding of the draft as set forth above.

Very truly yours,

Edward L. Quevedo/SKJ

Edward L. Quevedo
for Holtzmann, Wise & Shepard

ELQ:sw
cc: Mr. Esteban L. Alva

4201.003/0030056.01

...OLTZMANN, WISE & SHEPARD
A Partnership Including Professional Corporations
COUNSELLORS AT LAW
3030 HANSEN WAY, SUITE 100
PALO ALTO, CALIFORNIA 94304

TELEPHONE (415) 856-1200
TELECOPIER (415) 856-1344

2/7 DAA DJC

NEW YORK OFFICE
745 Fifth Avenue
New York, NY 10151
TELEPHONE (212) 753-4300
INT'L TELEX 422664

OUR FACSIMILE NUMBER IS: (415) 856-1344

PLEASE DELIVER THE FOLLOWING FACSIMILE:

TO: MS. BELINDA ALLEN

COMPANY: SCVWD CITY: SAN JOSE, CA

FAX NO.: (408) 268-7687

DATE: FEBRUARY 7, 1994

FROM: EDWARD L. QUEVEDO, ESQ.

NUMBER OF PAGES INCLUDING THIS COVER SHEET 15

Comments: _____

IF YOU HAVE ANY PROBLEMS RECEIVING ANY OF THE FOLLOWING PAGES, PLEASE CALL OUR REGULAR OFFICE TELEPHONE NUMBER: (415) 856-1200

Client/Matter No.: 4201.003 sent by: hll Date: 02-07-94

Time: _____ a.m./p.m. Description:

2300X

NOTICE

The information contained in this transmission is attorney-client privileged and confidential. It is intended only for the use of the individual or entity named above. If the reader of this message is not the intended recipient, the reader is hereby notified that any consideration, dissemination or duplication of this communication is strictly prohibited.

If you have received this communication in error, please return this transmission to us at the above address by mail. We will reimburse you for postage. In addition, if this communication was received in the U.S., please notify us immediately by telephone (call collect). Thank you.

HOLTZMANN, WISE & SHEPARD
A PARTNERSHIP INCLUDING PROFESSIONAL CORPORATIONS
COUNSELLORS AT LAW
3030 HANSEN WAY, SUITE 100
PALO ALTO, CALIFORNIA 94304

TELEPHONE: (415) 856-1200
TELECOPIER: (415) 856-1344

NEW YORK OFFICE
745 FIFTH AVENUE
NEW YORK, N.Y. 10151
TELEPHONE: (212) 753-4300
INT'L TELEX: 422864

February 7, 1994

VIA FACSIMILE

Ms. Belinda Allen
Chief, Groundwater Protection Division
Santa Clara Valley Water District
5750 Almaden Expressway
San Jose, CA 95118-3686

Re: Site Response at 924 San Rafael Avenue, Mountain View

Dear Ms. Allen:

I am writing regarding the status of the above referenced matter in hope of scheduling a meeting to resolve some ongoing points of conflict between the party responding at the San Rafael site (El Camino Paving, Inc. ("ECP")) and Santa Clara Valley Water District staff. As the enclosed correspondence indicates, we have had ongoing disputes regarding the appropriate level of characterization and response to conditions at the Site.

From our perspective, the most efficient way to proceed with this matter, particularly given the need to develop a mutually acceptable 1994 workplan, would be to schedule a meeting immediately to discuss the following items:

1. Site history and progress to date.

2. Appropriateness of off-site investigation.

3. Necessity for further characterization.

4. Potential for installation of interim remedial measures.

5. Future direction and goals at Site.

ECP is a small company with extremely limited resources which has been diverting substantial funds to this matter for the last six years. Without substantial progress on achieving a mutually acceptable response plan, there is a very good chance that ECP's economic viability will be compromised.

Since we are sure this is not the goal of the District, and since we have been unsuccessful in resolving these issues with District staff, we would request that you schedule a meeting to discuss this matter at your earliest possible convenience. I look forward to your response.

Sincerely,

Edward L. Quevedo
of HOLTZMANN, WISE & SHEPARD

ELQ:hll
Enclosures
cc: Mr. Estevan Alva
Mr. Michael Burns (via facsimile)
4201.003/3030X

RECEIVED SEP 1 0 1993

Santa Clara Valley Water District

5750 ALMADEN EXPRESSWAY
SAN JOSE, CA 95118-3686
TELEPHONE (408) 265-2600
FACSIMILE (408) 266-0271
AN AFFIRMATIVE ACTION EMPLOYER

September 8, 1993

Mr. Charles Tovar
El Camino Paving
924 San Raphael Avenue
Mountain View, CA 94043

Mr. and Mrs. Estevan L. Alva
581 Maple Avenue
Sunnyvale, CA 94086

Dear Mr. Tovar and Mr. and Mrs. Alva:

Subject: Active Fuel Leak Investigation at El Camino Paving, 924 San Raphael Avenue, Mountain View, CA

We have reviewed the Quarterly Monitoring Report dated June 29, 1993, and the Monthly Status Reports dated May 28, 1993, July 29, 1993, and August 27, 1993, concerning the subject site. Please address the following comments and submit the technical reports requested below.

TECHNICAL COMMENTS

1. Additional investigation was not performed as recommended in your March 18, 1993, report and the Additional Investigation Report was not submitted by June 30, 1993, as requested in the Santa Clara Valley Water District (District) letter dated May 14, 1993. Furthermore, your Monthly Status Report dated May 26, 1993, stated that additional well installations are not recommended at this time.

   The extent of groundwater contamination must be defined at the subject site. During the April sampling event, laboratory results for groundwater from monitoring wells MW-7 and MW-2 reported 7,100 parts per billion (ppb) and 1,700 ppb Total Petroleum Hydrocarbons as Gasoline (TPHG), respectively.

   Please note that the Additional Investigation Report requested in our May 14, 1993, letter is considered late. Please submit this report and a proposed schedule for the next phases of work you plan to complete at the above site by the due date below.

   If the report is not submitted by the requested due date, we will consider referring your case to the Regional Water Quality Control Board (Regional Board) or other appropriate agency, including the County District Attorney, for possible enforcement follow up. Enforcement follow up may include administrative action or monetary penalties of up to $10,000 for each tank for each day of violation of the California Health and Safety Code, Division 20, Chapter 6.75.

recycled paper

RECEIVED SEP 10 1993

2. Your Monthly Status Report dated May 26, 1993, states that the floating product previously observed in wells MW-1, MW-2, MW-3, MW-4B, and MW-4C was not floating product; it was iron-stained organic material that accumulated in the inactive wells. We request that you collect a sample of the material from these wells and have it properly characterized by a laboratory. Please submit the results (field and laboratory) of your investigation in the next Quarterly Monitoring Report requested below.

3. In your August 27, 1993, Quarterly Monitoring Report, laboratory results reported detectable concentrations of an unknown substance. Please evaluate field and laboratory data and determine what this substance is and what its source is. We request that you include your evaluation in the next Quarterly Monitoring Report requested below. Also, please include all supporting documents such as laboratory methodology, chromatograms, and field notes, etc.

4. During the sampling events this year, solvents were detected in the groundwater. We request that you investigate potential sources for these chemicals and include your evaluation in the next Quarterly Monitoring Report requested below.

5. Please continue with your quarterly monitoring program which consists of a minimum of monthly well gauging and quarterly groundwater sampling and analyses. Please submit all field and laboratory results which document your activities in the next Quarterly Monitoring Report requested below.

6. Please note that Monthly Status Reports should only be one or two pages in length and should briefly describe activities at the site. Quarterly monitoring results and supporting documentation should be included in the Quarterly Monitoring Reports.

TECHNICAL REPORT REQUEST

We hereby request that you submit the following technical reports according to the schedule below:

- September 30, 1993—Next Quarterly Monitoring Report
- September 30, 1993—Additional Investigation Report

These reports are being requested pursuant to the Regional Board's authority under Section 13267 of the California Water Code.

TECHNICAL REPORTING REQUIREMENTS

Please refer to the District's "Investigation and Remediation at Fuel Leak Sites," revised October 1990 (District Guidelines), for information regarding report preparation and soil/groundwater sampling and to the "Standards for the Construction and Destruction of Wells and Other Deep Excavations in Santa Clara County" for information regarding well construction procedures.

All proposals and reports which contain engineering or geological information, interpretations, or other opinions as specified by the Business and Professions Code (Sections 6735, 7835, and 7835.1) must be signed and stamped by an appropriately registered professional who is in responsible charge of the work being performed.

Please note that all data and information generated during and relating to the investigation of the reported release(s) of petroleum hydrocarbons must be provided to the District, Regional Board, and the local agency (i.e., local fire department or County Health Department) referenced in our letters.

All technical reports shall be accompanied by a letter signed by an officer or legally authorized representative of the responsible party which contains a statement attesting to the legitimacy of the report, as described in the District Guidelines (Appendix A, page 2).

AGENCY OVERSIGHT

If the report is not submitted by the requested due date, we will consider referring your case to the Regional Board or other appropriate agency, including the County District Attorney, for possible enforcement follow up. Enforcement follow up may include administrative action or monetary penalties of up to $10,000 for each tank for each day of violation of the California Health and Safety Code, Division 20, Chapter 6.75.

Please note that further delays in investigation, late reports, or enforcement actions may result in your becoming ineligible to receive grant money from the State's Underground Storage Tank Cleanup Fund (SB2004) to reimburse you for the cost of cleanup.

If you have any questions, please contact me at the Camden Office, (408) 927-0710, extension 2628.

Sincerely,

Hollis A. Ude

Hollis A. Ude
Assistant Engineer
Groundwater Protection Division

cc: Mr. John West
Regional Water Quality Control Board
2101 Webster Street, Suite 500
Oakland, CA 94612

Mr. Gary Leinweber
Mountain View Fire Department
1000 Villa Street
Mountain View, CA 94041

HOLTZMANN, WISE & SHEPARD
A PARTNERSHIP INCLUDING PROFESSIONAL CORPORATIONS
COUNSELLORS AT LAW
3000 HANSEN WAY, SUITE 100
PALO ALTO, CALIFORNIA 94304

TELEPHONE: (415) 856-1300
TELECOPIER: (415) 856-1844

NEW YORK OFFICE
745 FIFTH AVENUE
NEW YORK, N.Y. 10151
TELEPHONE: (212) 753-4360
INT'L TELEX: 422684

September 24, 1993

VIA FACSIMILE AND U.S. MAIL

Ms. Hollis Ude
Santa Clara Valley Water District
5750 Almaden Expressway
San Jose, CA 95118-3686

Re: 924 San Rafael Ave., Mountain View

Dear Ms. Ude:

This letter responds to yours of September 8, 1993. Unfortunately, your letter makes clear that substantial misunderstandings exist between the good faith and timely actions of the responsible party and the expectations of the District.

In the first instance, as you know from prior correspondence, confirmed by El Camino Paving, I am the designated representative for communications from and to the property owners regarding this site. I therefore fail to understand why you did not at least provide me with a copy of your letter. In the future, please either address such communications to me or copy me. In addition, please copy Mr. Michael Burns of Harding Lawson Associates (HLA), the environmental consulting firm on this matter, with correspondence as well.

As to the substance of your letter, it ignores the recommendations contained in previous timely submitted reports prepared by HLA and forwarded by this office. All reports and investigation data have been submitted in timely fashion since this office was designated as the responsible party representative. We object to the statements in your letter which claim to the contrary.

Furthermore, contrary to other statements in your letter, all relevant investigation data has been submitted in prior timely filed reports. Specifically, the extent of groundwater contamination at the site has been extensively studied and regularly reported on. With respect to other detected substances in the groundwater, you have been informed

that in our view such substances are not the responsibility of the responsible party.

As you know, the designated responsible party on this site is a small business that has responded diligently and conscientiously to District requirements. This has been accomplished at significant expense to the responding party. We therefore believe that a reasonable approach to collecting and interpreting data at the site must be agreed upon which does not place an undue extent of responsiblity for a large regional condition upon this small business operator.

In order to begin the process of developing this reasonable approach, I will provide you with a detailed analysis of our disagreement with your technical comments on September 27, 1993. Because all relevant technical data has been provided in timely submissions to the District, no additional quarterly report will be forthcoming on September 30, 1993.

However, we maintain the expectation that a productive dialogue, which we earnestly hope will culminate in a reasonable agreed-upon plan for the site consistent with the workplan that the repsonsible party has been diligently performing, can be achieved. Therefore, if we should jointly determine that additional data, beyond that which the responsible party has already agreed to and has provided, should be called for, it will be included in the regularly scheduled October quarterly report.

Sincerely,

Edward L. Quevedo
of HOLTZMANN, WISE & SHEPARD

ELQ:am
cc: Mr. Estevan Alva
Mr. Michael Burns (via facsimile)
Mr. John West
Mr. Gary Leinweber

2687X

HOLTZMANN, WISE & SHEPARD
A PARTNERSHIP INCLUDING PROFESSIONAL CORPORATIONS
COUNSELLORS AT LAW
3000 HANSEN WAY, SUITE 100
PALO ALTO, CALIFORNIA 94304

TELEPHONE: (415) 856-1200
TELECOPIER: (415) 856-1344

NEW YORK OFFICE
745 FIFTH AVENUE
NEW YORK, N. Y. 10151
TELEPHONE: (212) 753-4300
INT'L TELEX: 422664

November 4, 1993

VIA FACSIMILE

Ms. Hollis A. Ude
Assistant Engineer II
Santa Clara Valley Water District
5750 Almaden Expressway
San Jose, CA 95118-3686

Re: 924 San Rafael Ave., Mountain View

Dear Ms. Ude:

This letter follows mine of September 24, 1993, and further responds to your letter of September 8, 1993. I also take account here of our telephone conversation of November 2, 1993. As you know, this firm represents the responding party at this site, El Camino Paving, Inc. (ECP).

I note that in its letter of May 14, 1993, the District requested submission of an additional investigation report. However, in the Harding Lawson Associates (HLA) report dated May 26, 1993 (the May monthly status report, hereinafter referred to as the May Report), HLA carefully detailed current conditions and analytical results at the site and recommended against the significant additional expense of further investigation pending the results of additional sampling events. In addition, in the 1993 Second Quarter Monitoring Report dated June 24, 1993 (the June 24 Report), HLA reiterated this point. In Section 6 of the June 24 Report, HLA recommended against additional investigation expenditures in light of the continuing decline in petroleum hydrocarbon concentrations.

Thus, the additional investigation has not been performed based on the recommendations in the May Report and the June 24 Report. The analytical results referred to in these and the other regular reports submitted to the District are for total petroleum hydrocarbons as diesel (TPH-d), not gasoline. The analytical results of all of the sampling events, while not in all cases below reportable detection limits, are relatively low. For example, the July 1993 concentrations of 0.83 micrograms per liter (ug/l) benzene, 2.7 ug/l ethyl benzene, and 1.6 ug/l xylenes, are below their respective California Maximum Contaminant Levels (MCLs) of 1,680, and 1750 ug/l.

Accordingly, the May Report and June 24 Report recommended against new wells and aquifer tests. The District was timely informed by ECP of the basis for its reply to the request for additional investigation. Your letter of September 8, 1993, was sent more than three months after the May Report in which HLA first explained this reply.

The responding party has taken a proactive approach in that each new set of data is evaluated with respect to the overall investigation. One result of this approach, which we believe is justified given the relative significance of the site, is the changes recommended in the May Report and elaborated in the June 24 Report. The responding party is, of course, through its representatives, willing to further discuss this issue.

We continue to be concerned, however, that the District does not appear to fully evaluate all information submitted by the responding party on a monthly basis. A careful reading of the monthly and quarterly reports clearly indicates that there is no floating material of any sort detected or present in any of the wells. Therefore, there is no material to sample and characterize.

As noted in the analytical summary tables of all of the responding party's monthly reports, the "unknown" substances are in the chromatographic ranges of either gasoline or diesel, depending upon the sample analysis, but do not correspond precisely to "fresh" gasoline or diesel. As you are no doubt aware, this chemical signature commonly occurs when the hydrocarbon has undergone degradation in the environment due to bacterial activity or other degradation mechanisms. It does not mean that the substances are "unknown" and certainly does not mandate further immediate evaluation.

Chlorinated solvents are not known to have been used at this site. No on-site sources are known. The relatively low levels of solvents which have been detected in the site's most upgradient well therefore suggests that the source (if any) is upgradient of this site and therefore not the responsibility of ECP.

As you also know, all monthly and quarterly reports, including the most recent round of reports, have been sent to the District on schedule. Additionally, we object to the reference in your September 8, 1993, letter regarding the California Underground Storage Tank Cleanup Fund. This reference unfairly jeopardizes ECP's ability to be compensated for their efforts solely due to what appears to be difficulties

or limitations in communication. The diligence exhibited and substantial costs incurred by ECP surely merit better treatment by the District.

Sincerely,

Edward L. Quevedo
of HOLTZMANN, WISE & SHEPARD

ELQ:hll
cc: Mr. Charlie Tovar
4201.003/2747X

Santa Clara Valley Water District
5750 Almaden Expwy, San Jose, CA 95118, (408) 265-2600

Camden Building
6489 Camden Avenue
San Jose, CA 95120
Telephone: (408) 927-0710

FAX NUMBER: (408) 268-7687

FAX TRANSMISSION

To:

Name:	Date:
Ms. Lola Barba-Arroyo	12-29-94

Company or Agency: SWRCB

FAX Number: (916) 227-4349

From:

Name: Miguel A Silva

Reference:

Project #	Scope #:	Total Pages (Including Coversheet)
		2

Message: Re: EL Camino Paving (45G)
924 San Raphael Ave.
Mountain View, CA

As you requested, attached is the Reinstatement letter from the RWQCB. Happy New Year's!

-Miguel

FC 1024E (07-14-92)

Santa Clara Valley Water District
5750 Almaden Expwy, San Jose, CA 95118, (408) 265-2600

Camden Building
6489 Camden Avenue
San Jose, CA 95120
Telephone: (408) 927-0710

FAX NUMBER: (408) 268-7687

FAX TRANSMISSION

To:

Name:	Date:
Terry Carter	10-25-94
Company or Agency: CET	
FAX Number: (510) 652-7002	

FROM:

Name:

REFERENCE:

Project #	Scope #:	Total Pages (Including Coversheet)
		5

MESSAGE: /El Camino Paving, 929 San Rafael Ave., Mt. CA

Attached is a draft copy of our frequency reduction checklist for groundwater monitoring.

- original follows

FC 1024E (07-14-92)

STATE OF CALIFORNIA

PETE WILSON, Governor

CALIFORNIA REGIONAL WATER QUALITY CONTROL BOARD
SAN FRANCISCO BAY REGION
2101 WEBSTER STREET, SUITE 500
OAKLAND, CA 94612
(510) 286-1255

07/21 ORIG BALLEN
cc: JSCROWLEY
DJCHESTERMAN

July 18, 1994
File# 2188.14 (JRW)
RB File # 43-0502

Ms. Belinda Allen
Santa Clara Valley Water District
5750 Almaden Expressway
San Jose, CA 95118-3686

Re: Reinstatement of Lead Oversight for El Camino Paving, 924 San Rafael Avenue, Mountain View, CA

Dear Ms. Allen:

This letter reinstates Santa Clara Valley Water District (District) lead oversight for soil and groundwater cleanup at the subject site. This site was transferred May 4, 1994 to the Regional Board for enforcement followup.

In response to our May 31, 1994, letter, CET Environmental Services, on behalf of Mr. Charles Tovar, has submitted a letter addressing the activities outstanding at both the District and our office for the subject site. This July 1, 1994, letter indicates: a) a work schedule for the April 6, 1994, Harding Lawson workplan; b) the precise location of the artesian well and a scheduled date for abandonment; c) results of aquifer testing, and, d) a recent groundwater investigation, including three offsite groundwater samples and two onsite samples using CPT/Hydropunch.

Mr. Tovar appears to be willing to continue with acceptable investigative and remedial activities related to the soil and possible groundwater pollution at the site. It is appropriate, then, that investigation and remediation activities should be overseen by District staff. Should Mr. Tovar be recalcitrant for future activities at the site, we will consider immediate enforcement actions.

We appreciate the supportive relationship that District staff have with the Regional Board. Please contact John West of my staff at (510) 286-1247 if you have any questions regarding this letter.

Sincerely,

Steven R. Ritchie
Executive Officer

Stephen I. Morse,
Chief, Toxic Cleanup Division

cc: James Crowley and Miguel Silva, SCVWD
Charles Tovar, El Camino Paving
Terrance Carter, CET Environmental Services
Mr. and Mrs. Estevan L. Alva

cc BAAllen
DJChesterman

Miguel

STATE OF CALIFORNIA

PETE WILSON, Governor

CALIFORNIA REGIONAL WATER QUALITY CONTROL BOARD
SAN FRANCISCO BAY REGION
2101 WEBSTER STREET, SUITE 500
OAKLAND, CA 94612
(510) 286-1255

ZADiaz
BGoldie

Date: May 31, 1994
File# 2188.14 (JRW)
RB File # 43-0502

Mr. Charles Tovar
El Camino Paving
924 San Raphael Avenue
Mountain View, CA 94043

Mr. and Mrs. Estevan L. Alva
581 Maple Avenue
Sunnyvale, CA 94086

Re: El Camino Paving, 924 San Rafael Avenue, Mountain View, California

Ladies and Gentlemen:

The above site has been referred to the Regional Board by the Santa Clara Valley Water District (SCVWD) for possible enforcement action. Board staff have reviewed the information regarding this site and have the following comments:

1) It appears that a significant release of pollution to the subsurface has occurred at the site. Approximately 200 to 400 gallons of "pure" diesel product were removed from the bottom of the tank pit during tank removal. Floating product has been detected in several onsite monitoring wells, while offsite wells near the property line detect diesel concentrations up to 990,000 parts per billion. Small concentrations of solvents, including 1,1-DCE; 1,2-DCE; 1,1-DCA; 1,1,1-TCA; TCE; 1,1,2,2-PCA; PCE; bromodichloromethane; and chloroform have also been detected onsite in groundwater. The source(s) of these solvents have not yet been identified.

2) SCVWD has sent a total of nine letters to you since July 30, 1990, requesting various technical reports. Although SCVWD has received numerous reports and letters, the following items still remain unaddressed:

- Sufficient additional wells to fully define the extent of groundwater pollution both onsite and offsite have not been installed;

- Migration control and remediation of polluted soil and groundwater has not been implemented;

- The source of the solvents detected in onsite groundwater has not been identified;

- Information related to the artesian well that is known to exist on the site has not been submitted; and,

- Timelines for future activities at the site have not been submitted.

3) In a recent conversation with John West of my staff, Mr. Charles Tovar mentioned that he would now like to move ahead with the necessary activities needed to resolve this matter. During this conversation, Board staff stressed the potential liabilities and affects of an enforcement action against noncompliant parties.

Based on this information, please submit by July 1, 1994, an amendment to your April 6, 1994, workplan submitted by Harding Lawson Associates, that describes:

a) A work schedule for the activities originally proposed in the April 6, 1994, workplan;

b) The precise location of the onsite artesian well, as well as an evaluation of its impact to the investigation, and its eventual and appropriate destruction.

c) A plan to identify the source(s) of the solvents found onsite.

We are also aware that you have considered applying for reimbursement of cleanup costs from the Underground Storage Tank Cleanup Fund (Cleanup Fund). While we support your involvement in this program, please be advised that compliance with corrective action orders and directives is a requirement for reimbursement of cleanup costs from the Cleanup Fund. Compliance with the conditions of this letter is necessary to remain eligible for all past and future claims, including claims for the above work.

You should be aware that this is a formal request for a technical report required pursuant to California Water Code Section 13267. Failure to respond or late response may subject you to civil liability imposed by the Board to a maximum amount of $1,000 per day. Any extensions of the time deadline set forth above must be confirmed in writing by Regional Board staff.

The investigation and cleanup of hydrocarbon pollution at this site should be completed under SCVWD Fuel Leak Guidelines. Copies of the guidelines can be obtained by contacting SCVWD. All requested reports should be submitted to both SCVWD and the Regional Board. Based on your response to this request for technical reports, direct oversight of this site may be returned to SCVWD.

Questions regarding the Cleanup Fund or its requirements should be directed to Donna Turcotte at (916) 227-4532. If you have any questions regarding other items in this letter, please contact John West of my staff at (510) 286-1247.

Sincerely,

Steven R. Ritchie
Executive Officer

Stephen I. Morse, Chief
Toxics Division

cc: Ms. Belinda Allen, SCVWD
Mr. Jim Blamey, SCCDEH
Mr. Gary Leinweber, Mountain View Fire Department
Ms. Donna Turcotte, SWRCB

M. Silva

May 4, 1994

Mr. Steve Morse
Division Chief
Regional Water Quality Control Board
2101 Webster Street, Suite 500
Oakland, CA 94612

Dear Mr. Morse:

Subject: Request for Regional Water Quality Control Board Enforcement for Site No. 45G—El Camino Paving, 924 San Rafael Avenue, Mountain View, CA

The purpose of this letter is to request that the Regional Water Quality Control Board staff consider enforcement against El Camino Paving for failure to submit technical reports which document activities to define the extent of groundwater contamination and to control the migration of contaminated groundwater.

BRIEF SITE HISTORY

During the removal of one 10,000 gallon diesel tank and two 4,000 gallon gasoline tanks, up to 5 inches of floating product was observed on the groundwater at the bottom of the tank pit. Soil contamination as high as 22,000 parts per million of Total Petroleum Hydrocarbons as Diesel (TPHD) was detected in soil samples collected from the former tank area. Approximately 200 to 400 gallons of "pure" diesel product were removed from the bottom of the tank pit during tank removal. However, we are concerned that contamination may have migrated or continues to migrate from the site toward neighboring properties.

BASIS OF REQUEST

The extent of groundwater contamination has not been defined both on site and off site. It appears that contaminated groundwater has migrated beyond the source area and has extended crossgradient and upgradient of the former tank location. Floating product has been detected in several monitoring wells, especially MW-1, MW-2, MW-4, and MW-5. Monitoring wells near the property line have been impacted by contaminated groundwater with a maximum concentration of 990,000 parts per billion of TPHD in MW-2. Solvents, including 1,1-DCE; 1,2-DCE; 1,1-DCA; 1,1,1-TCA; TCE; 1,1,2,2-PCA; PCE; BDCM; and Chloroform have also been detected in the groundwater. The source(s) of these solvents remain unidentified. Hazardous Material Inventory statements dated October 29, 1993 show on-site storage of oil and grease, acetylene, diesel, waste oils, and assorted paints and oils.

We have sent a total of nine letters to the Responsible Parties (RP) since July 30, 1990, requesting various technical reports (please refer to Attachments 1-9). We have received numerous reports and letters from the RPs. However, the following items have not been addressed:

- Additional wells to define the extent of groundwater contamination both on site and off site have not been installed, and the additional Investigation Report originally due March 31, 1993 and subsequently rerequested in our letters dated May 14, 1993 and September 8, 1993 has not been submitted
- Migration control and remediation of contaminated soil and groundwater has not been implemented
- The source of the solvents detected in the groundwater have not been identified

Also, since the most recent Santa Clara Valley Water District (SCVWD) letter dated September 8, 1993, the following have occurred:

- On October 5, 1993, we were informed by the Mountain View Fire Department that an artesian well exists on the property. We are requesting the precise location of this well, an evaluation of its impact to the investigation, and its eventual and appropriate destruction.

On February 17, 1993, a phone conference was held with the RPs and their representatives. We discussed site issues and this referral letter. As a result of that conference call, we delayed finalizing this letter for 1 week because the RPs stated that they would submit a timeline/work proposal responding to our concerns within that following week. The timeline/work proposal was not sent during the following week. However, in a letter dated April 18, 1994, Mr. Quevedo the RPs attorney, stated that a draft work plan has been prepared. On April 28, 1994 the District received a copy of a work plan dated April 6, 1994 prepared by Harding Lawson Associates. We understand a copy of this work plan was also sent to the RWQCB (Attention: Mr. John West). This work plan included a proposal for future phases of work, but had an incomplete work schedule.

Please call Ms. Hollis Ude at the Camden Office, (408) 927-0710, extension 2628, or Miguel A. Silva, extension 2645 to discuss your response to our request.

Sincerely,

Belinda A. Allen
Supervising Engineering
Groundwater Protection Division

Attachments:
1. SCVWD Letter dated September 8, 1993
2. SCVWD Letter dated May 14, 1993
3. SCVWD Letter dated March 5, 1993
4. SCVWD Letter dated April 6, 1922
5. SCVWD Letter dated February 5, 1992
6. SCVWD Letter dated December 4, 1991
7. SCVWD Letter dated September 27, 1991

8. SCVWD Letter dated April 16, 1991
9. SCVWD Letter dated July 30, 1990
10. SCVWD Evaluation Criteria for Enforcement Referral
11. SCVWD Site Conditions Status Summary Memorandum

cc/att:

Mr. Charles Tovar
El Camino Paving
924 San Raphael Avenue
Mountain View, CA 94043

Mr. and Mrs. Estevan L. Alva
581 Maple Avenue
Sunnyvale, CA 94086

Mr. Mike Harper
Division of Clean Water Programs
State Water Resources Control Board
P.O. Box 944212
Sacramento, CA 94244-2120

Mr. Gary Leinweber
Mountain View Fire Department
1000 Villa Drive
Mountain View, CA 94041

B. Allen (w/att), D. Chesterman (w/att), H. Ude (w/att), M. Silva (2 w/att), Read

MS:cdh:FL0428h

Attachment 1

September 8, 1993

Mr. Charles Tovar
El Camino Paving
924 San Raphael Avenue
Mountain View, CA 94043

Mr. and Mrs. Estevan L. Alva
581 Maple Avenue
Sunnyvale, CA 94086

Dear Mr. Tovar and Mr. and Mrs. Alva:

Subject: Active Fuel Leak Investigation at El Camino Paving, 924 San Raphael Avenue, Mountain View, CA

We have reviewed the Quarterly Monitoring Report dated June 29, 1993, and the Monthly Status Reports dated May 28, 1993, July 29, 1993, and August 27, 1993, concerning the subject site. Please address the following comments and submit the technical reports requested below.

TECHNICAL COMMENTS

1. Additional investigation was not performed as recommended in your March 18, 1993, report and the Additional Investigation Report was not submitted by June 30, 1993, as requested in the Santa Clara Valley Water District (District) letter dated May 14, 1993. Furthermore, your Monthly Status Report dated May 26, 1993, stated that additional well installations are not recommended at this time.

   The extent of groundwater contamination must be defined at the subject site. During the April sampling event, laboratory results for groundwater from monitoring wells MW-7 and MW-2 reported 7,100 parts per billion (ppb) and 1,700 ppb Total Petroleum Hydrocarbons as Gasoline (TPHG), respectively.

   Please note that the Additional Investigation Report requested in our May 14, 1993, letter is considered late. Please submit this report and a proposed schedule for the next phases of work you plan to complete at the above site by the due date below.

   If the report is not submitted by the requested due date, we will consider referring your case to the Regional Water Quality Control Board (Regional Board) or other appropriate agency, including the County District Attorney, for possible enforcement follow up. Enforcement follow up may include administrative action or monetary penalties of up to $10,000 for each tank for each day of violation of the California Health and Safety Code, Division 20, Chapter 6.75.

2. Your Monthly Status Report dated May 26, 1993, states that the floating product previously observed in wells MW-1, MW-2, MW-3, MW-4B, and MW-4C was not floating product; it was iron-stained organic material that accumulated in the inactive wells. We request that you collect a sample of the material from these wells and have it properly characterized by a laboratory. Please submit the results (field and laboratory) of your investigation in the next Quarterly Monitoring Report requested below.

3. In your August 27, 1993, Quarterly Monitoring Report, laboratory results reported detectable concentrations of an unknown substance. Please evaluate field and laboratory data and determine what this substance is and what its source is. We request that you include your evaluation in the next Quarterly Monitoring Report requested below. Also, please include all supporting documents such as laboratory methodology, chromatograms, and field notes, etc.

4. During the sampling events this year, solvents were detected in the groundwater. We request that you investigate potential sources for these chemicals and include your evaluation in the next Quarterly Monitoring Report requested below.

5. Please continue with your quarterly monitoring program which consists of a minimum of monthly well gauging and quarterly groundwater sampling and analyses. Please submit all field and laboratory results which document your activities in the next Quarterly Monitoring Report requested below.

6. Please note that Monthly Status Reports should only be one or two pages in length and should briefly describe activities at the site. Quarterly monitoring results and supporting documentation should be included in the Quarterly Monitoring Reports.

TECHNICAL REPORT REQUEST

We hereby request that you submit the following technical reports according to the schedule below:

- September 30, 1993—Next Quarterly Monitoring Report
- September 30, 1993—Additional Investigation Report

These reports are being requested pursuant to the Regional Board's authority under Section 13267 of the California Water Code.

TECHNICAL REPORTING REQUIREMENTS

Please refer to the District's "Investigation and Remediation at Fuel Leak Sites," revised October 1990 (District Guidelines), for information regarding report preparation and soil/groundwater sampling and to the "Standards for the Construction and Destruction of Wells and Other Deep Excavations in Santa Clara County" for information regarding well construction procedures.

All proposals and reports which contain engineering or geological information, interpretations, or other opinions as specified by the Business and Professions Code (Sections 6735, 7835, and 7835.1) must be signed and stamped by an appropriately registered professional who is in responsible charge of the work being performed.

Please note that all data and information generated during and relating to the investigation of the reported release(s) of petroleum hydrocarbons must be provided to the District, Regional Board, and the local agency (i.e., local fire department or County Health Department) referenced in our letters.

All technical reports shall be accompanied by a letter signed by an officer or legally authorized representative of the responsible party which contains a statement attesting to the legitimacy of the report, as described in the District Guidelines (Appendix A, page 2).

AGENCY OVERSIGHT

If the report is not submitted by the requested due date, we will consider referring your case to the Regional Board or other appropriate agency, including the County District Attorney, for possible enforcement follow up. Enforcement follow up may include administrative action or monetary penalties of up to $10,000 for each tank for each day of violation of the California Health and Safety Code, Division 20, Chapter 6.75.

Please note that further delays in investigation, late reports, or enforcement actions may result in your becoming ineligible to receive grant money from the State's Underground Storage Tank Cleanup Fund (SB2004) to reimburse you for the cost of cleanup.

If you have any questions, please contact me at the Camden Office, (408) 927-0710, extension 2628.

Sincerely,

ORIGINAL SIGNED BY

Hollis A. Ude
Assistant Engineer
Groundwater Protection Division

cc: Mr. John West
Regional Water Quality Control Board
2101 Webster Street, Suite 500
Oakland, CA 94612

Mr. Gary Leinweber
Mountain View Fire Department
1000 Villa Street
Mountain View, CA 94041

J. Crowley, H. Ude, Read

HU:tdb:FL0902d

May 14, 1993

Mr. Charles Tovar
El Camino Paving
924 San Raphael Avenue
Mountain View, CA 94043

Mr. and Mrs. Estevan L. Alva
581 Maple Avenue
Sunnyvale, CA 94086

Dear Mr. Tovar and Mr. and Mrs. Alva:

Subject: Active Fuel Leak Investigation at El Camino Paving, 924 San Raphael Avenue, Mounain View, CA

We have reviewed the Hydrogeologic Investigation Report dated March 18, 1993, and the Monthly Status Report dated April 27, 1993, prepared by Harding Lawson Associates. These reports were submitted in response to our late letters dated April 6, 1992, and March 5, 1993. The referenced reports were not formally submitted as requested in Comment No. 4 of our March 5, 1993, letter and the reports are considered late.

We hereby request that you submit a cover letter from the Responsible Party (RP) attesting to the legitimacy of the two referenced reports within 2 weeks of the date of this letter. Please note that if we do not receive the reports as requested, we may consider sending your case to the Regional Water Quality Control Board (RWQCB) or another enforcement agency, such as the District Attorney's Office for enforcement. Also, please address the following comments and submit the technical reports requested below.

TECHNICAL COMMENTS

1. It appears from information in the referenced report that several site-associated wells are not in compliance with the Santa Clara Valley Water District (District) Ordinance No. 90-1 concerning wells in Santa Clara County. The District's Wells Section has been notified for follow-up actions.

2. Please proceed with your recommendations for further work at the subject site. In accordance with your established schedule, please include the results (field and laboratory) of your activities in the next Quarterly Monitoring Report. Also, please include cross sections as discussed in Attachment 1.

3. As stated in the March 18, 1993, report, you do not plan to conduct aquifer pump tests until after the extent of floating product is evaluated. We understand that hydrogeologic conditions and the extent of groundwater contamination must be fully evaluated prior to conducting aquifer pump

tests, etc. However, free and dissolved product appear to be migrating off site. We request that you expedite the investigation process in order to completely evaluate site conditions and interim remedial measures. Please note that free product skimming alone is not considered to be an effective means of interim remediation. Although skimming aids in removing free product from the groundwater at the subject site, it does not control the migration of petroleum hydrocarbons in the groundwater.

4. Information in our files indicates that pea gravel was used to backfill the excavation during September 1988. Please provide us with information concerning the status of this pea gravel in the next Quarterly Monitoring Report requested below.

5. The March 18, 1993, report stated that documentation concerning the final disposition of stockpiled soil at the site does not exist. We request that you investigate and report any knowledge of the disposed soil (e.g., heresay) in the next Quarterly Monitoring Report requested below.

TECHNICAL REPORT REQUEST

We hereby request that you submit the following technical reports according to the schedule below:

- Transmittal Letter from RP—Within 2 weeks of the date of this letter
- Additional Investigation Report—June 30, 1993
- Next Quarterly Monitoring Report—June 30, 1993

These reports are being requested pursuant to the RWQCB's authority under California Water Code Section 13267.

TECHNICAL REPORTING REQUIREMENTS

The format and content of all technical reports submitted to the District are requested to be in accordance with those described in the District Guidelines. All technical reports shall contain a signatory statement attesting to the legitimacy of the report and be signed by an officer or legally authorized representative of Shell Oil Company, as stated in the District Guidelines (Appendix A, page 2).

All work and technical reports containing geologic or engineering evaluations and/or judgements must be performed under the direction of an appropriately registered or certified professional (Sections 6735, 7835, and 7835.1 of the Business and Professions Code). Technical reports must contain a statement of professional certification with the appropriate professional signatures and seals.

Please send copies of all correspondence and technical reports to the Santa Clara Valley Water District (Attention: Ms. Hollis Ude) and to the Regional Water Quality Control Board (Attention: Mr. John West).

AGENCY OVERSIGHT

If it appears as though significant delay is occurring or the reports are not submitted as requested, we will consider referring your case to the RWQCB or other appropriate agency including the County District

Attorney for possible enforcement follow up. Enforcement follow up may include administrative action or monetary penalties of up to $10,000 for each tank for each day of violation of the California Health and Safety Code, Division 20, Chapter 6.75.

Please note that further delays in investigation, late reports, or enforcement actions may result in your becoming ineligible to receive grant money from the State's Underground Storage Tank Cleanup Fund (SB2004) to reimburse you for the cost of cleanup.

If you have any questions, please contact me at the Camden Office, (408) 927-0710, extension 2628.

Sincerely,

ORIGINAL SIGNED BY

Hollis A. Ude
Assistant Engineer II
Groundwater Protection Division

Attachment

cc: Mr. John West (w/att)
Regional Water Quality Control Board
2101 Webster Street, Suite 500
Oakland, CA 94612

Mr. Gary Leinweber (w/att)
Mountain View Fire Department
1000 Villa Street
Mountain View, CA 94041

J. Crowley, D. Zozaya, H. Ude (w/att), Read

HAU:fd:CT0514b

ATTACHMENT 1

GEOLOGIC CROSS SECTIONS

In general, presentation of data using geologic cross section diagrams requires that the scale is not to exceed a ratio of 10 feet vertical to 1 foot horizontal, and a box reference scale must appear on the diagram. The wellhead elevations and subsurface lithology must appear as Mean Sea Level (MSL) on the vertical scale, as a survey referenced to a United States Geological Survey datum; presentation of depth below ground surface data in addition to MSL data is encouraged. The ground surface depicted on the diagram must show actual topography. The location of the former underground tanks must appear on the diagrams. All appropriate boring log data must be presented on each diagram, including soil borings, pilot borings, and tank pit excavation. The well construction details and water levels must appear on the diagrams. The orientation of the diagrams must be perpendicular and parallel to the groundwater flow direction, and the diagrams must intersect at a borehole. A description of the units and symbols which appear on the diagrams must be included. Chemical concentrations in soil samples at depth must be identified and appear on the diagrams. Potential pollutant pathways must be identified. More than one set of cross sections may be used to depict the necessary information.

MONTHLY PROGRESS REPORTS

Prior to and until submission of the final Migration Control Report, please submit brief progress reports each month which address the following:

- Site map showing locations of recovery wells
- Progress in obtaining necessary NPDES, POTW, BAAQMD, Fire Department, Building, or other permits
- Problems with system operation, if problems occur
- Work planned for the upcoming month

QUARTERLY REPORTS

The quarterly reports shall be submitted every 3 months and shall contain the following items:

1. A description of activities conducted during the previous quarter.

2. A schedule of activities for the following quarter.

3. A summary table which contains the following information, as applicable, for the previous quarter only:

    - Number of monitoring wells installed
    - Number and type of extraction wells installed (i.e., soil venting or groundwater)
    - Pounds of soil removed
    - Pounds of pollutants removed
    - Gallons of groundwater extracted
    - Gallons of free product recovered
    - Gallons of groundwater reused and its use

4. The results of monitoring well gauging and sample analysis. A minimum of monthly gauging and quarterly sampling of groundwater from all site wells is required. Groundwater gradient, dissolved product plume, and, if applicable, free-floating product plume maps are required in each report. **Please include a discussion of whether the vertical and lateral extent of contamination was completely defined during the quarter.** If the vertical and lateral extent of contamination is not defined, **please discuss where further investigation needs to be conducted and when this investigation will occur.**

5. The analytical results of hydrocarbon concentrations in soil and groundwater samples collected during the quarter in addition to those specified in item 4.

6. If applicable, the volume of air removed, and estimates of the rate of removal of Volatile Organic Compounds and of soil cleanup.

7. Copies of field data sheets, laboratory analytical reports, and Chain of Custody forms.

8. A description of quarterly sampling procedures and sample preservation procedures.

Attachment 3

March 5, 1993

Mr. Charles Tovar
El Camino Paving
924 San Raphael Avenue
Mountain View, CA 94043

Mr. and Mrs. Estevan L. Alva
581 Maple Avenue
Sunnyvale, CA 94086

Dear Mr. Tovar and Mr. and Mrs. Alva:

Subject: Active Fuel Leak Investigation at El Camino Paving, 924 San Raphael Avenue, Mountain View, California

This responds to the work plan dated December 1, 1992 prepared by Harding Lawson Associates (HLA) and presents our comments concerning activities at the subject site. We are concerned that unnecessary delay of investigative and remedial activities are occurring at this site, and we are considering sending your case to the Regional Water Quality Control Board (Regional Board) or another agency, such as the District Attorney's Office, for enforcement. It is your responsibility to investigate and remediate both soil and groundwater contamination at the subject site since it has impacted the quality of groundwater utilized by the people of Santa Clara Valley.

Santa Clara Valley Water District (District) staff activated your case into the Underground Storage Tank program in March of 1991. You have not implemented investigative and remedial activities required by the District since April of 1991. We have received some Monthly Status Reports and Quarterly Monitoring Reports as originally requested in our April 16, 1991 letter. However, these reports alone provide an insufficient amount of information to properly characterize and remediate the site.

We have cooperated with you and have adjusted reporting schedules until April 6, 1992 when we sent you a late letter. Since our late letter, we have received several letters from the office of Holtzmann, Wise, and Shepard (HWS) informing us that work will be progressing at the site and the work plan dated December 1, 1992. We believe that although the proposed work outlined in your work plan is appropriate, the implementation of investigative and remedial activities at the subject site in a timely manner and the reporting of the results of such activities is your responsibility.

Please submit by March 31, 1993, a technical report documenting the results of your investigation. The technical report should also include recommendations for additional investigation and interim remediation. Please refer to our comments below regarding the referenced work plan.

TECHNICAL COMMENTS

1. Since additional wells are being installed for purposes of defining soil and groundwater contamination at the subject site, we request that soil samples be collected every 5 feet, at significant changes in lithology, and at areas of obvious contamination in accordance with District

Guidelines. All soil samples should then be submitted to a laboratory for the appropriate analyses. Please submit all field and laboratory data which document the results of your soil and groundwater investigation.

2. As stated in our April 16, 1991 letter, please implement a quarterly groundwater monitoring program which consists of a minimum of monthly well gauging and quarterly groundwater sampling and analysis. This information helps establish a hydrogeologic history of the site and helps us understand how fluctuations in groundwater elevations influence petroleum hydrocarbon concentrations in the groundwater. Please submit Quarterly Monitoring Reports as requested below.

3. HLA stated in the referenced work plan that HWS stated that the Discharge Application Report, the Migration Control Report, the Remedial Investigation Report, and the Quarterly Monitoring Reports were submitted in May and June of 1991. As stated in the first few paragraphs of this letter, we have received some Monthly Status Reports, Quarterly Monitoring Reports, and letters, but not complete reports that meet the requirements of a Discharge Application Report, a Migration Control Report, or a Remedial Investigation Report.

   We anticipate that the implementation of the referenced work plan will assist you in meeting the requirements of the above-mentioned reports. Please include recommendations for future work in the Implementation Report requested below. Your recommendations should address how your proposed work will contribute to the information required in our Discharge Application Reports, Monthly Migration Control Status Reports, Migration Control Reports, Remedial Investigation Reports, and Quarterly Monitoring Reports.

4. Per Appendix A of the District Guidelines, all proposals and reports submitted must be accompanied by a cover letter from the responsible party attesting to the legitimacy of the report. The letter must be signed by an officer or legally authorized representative of your company. The referenced work plan did not have the appropriate letter attached to it.

TECHNICAL REPORT REQUEST

We hereby request that you submit the following technical reports according to the schedule below:

- Additional Investigation Report—March 31, 1993
- Quarterly Monitoring Reports—March 31, 1993, June 30, 1993, September 30, 1993, and December 30, 1993

These reports are being requested pursuant to the California Water Code, Section 13267.

TECHNICAL REPORTING REQUIREMENTS

Please refer to the District Guidelines for information regarding report preparation and soil/groundwater sampling and to the "Standards for the Construction and Destruction of Wells and Other Deep Excavations in Santa Clara County" for information regarding well construction procedures.

All proposals and reports which contain engineering or geological information, interpretations, or other opinions as specified by the Business and Professions Code (Sections 6735, 7835, 7835.1), must be

signed and stamped by an appropriately registered professional who is in responsible charge for the work being performed.

Please note that all data and information generated during and relating to the investigation of the reported release(s) of petroleum hydrocarbons must be provided to the District, Regional Board, and the local agency (i.e., local fire department or County Health Department) referenced in our letters.

All technical reports shall be accompanied by a letter signed by an officer or legally authorized representative of the responsible party which contains a statement attesting to the legitimacy of the report, as described in the District Guidelines (Appendix A, page 2).

AGENCY OVERSIGHT

If the reports are not submitted by the requested due date, we will consider referring your case to the Regional Board or other appropriate agency including the County District Attorney for possible enforcement follow up. Enforcement follow up may include administrative action or monetary penalties of up to $10,000 for each tank for each day of violation of the California Health and Safety Code, Division 20, Chapter 6.75.

Please note that further delays in investigation, late reports, or enforcement actions may result in your becoming ineligible to receive grant money from the State's Underground Storage Tank Cleanup fund (SB2004) to reimburse you for the cost of cleanup.

If you have any question, please call Ms. Hollis Ude at the Camden Office, (408) 927-0710, extension 2628.

Sincerely,

ORIGINAL SIGNED BY

James S. Crowley, P.E.
Associate Civil Engineer
Groundwater Protection Division

cc: Mr. Juan Linares
Regional Water Quality Control Board
2101 Webster Street, Suite 500
Oakland, CA 94612

Mr. Gary Leinweber
Mountain View Fire Department
1000 Villa Street
Mountain View, CA 94041

J. Crowley, H. Ude, Read

HU:lcg:CT0304c

April 6, 1992

Mr. Charles Tovar
El Camino Paving
924 San Raphael Avenue
Mountain View, CA 94043

Marie S. and Estevan L. Alva
581 Maple Avenue
Sunnyvale, CA 94086

Dear Mr. Tovar and Marie and Estevan Alva:

Subject: Fuel Leak Investigation at El Camino Paving, 924 San Raphael Avenue, Mountain View, CA

The Notification Letter of System Start-up and Schedule for Quarterly System Progress Reporting, requested in the District letters dated December 4, 1991 and February 5, 1992, have not been received by the due date of March 6, 1992. They are currently approximately one month late.

District staff request that interim remediation be implemented at the subject site without delay and that the Notification Letter of System Start-up and Schedule for Quarterly System Progress Reporting be submitted by **May 15, 1992.**

These requests are being made pursuant to the Regional Water Quality Control Board's (Regional Board) authority under the California Water Code, Section 13267.

If the notification letter and schedule are not submitted by the requested due date, District staff may refer your case to the Regional Board for enforcement actions which may include administrative actions or monetary penalties. The Regional Board may impose a penalty of up to $1,000 for each day a report is late or not acceptable.

If you have any questions, please call Hollis Ude at (408) 927-0710.

Sincerely,

ORIGINAL SIGNED BY

David D. Drury
Associate Civil Engineer
Groundwater Protection Division

cc: Santa Clara Valley Local Program Coordinator
Regional Water Quality Control Board
2101 Webster Street, Suite 500
Oakland, CA 94612

Mr. Gary Leinweber
Mountain View Fire Department
1000 Villa Street
Mountain View, CA 94041

D. Drury, H. Ude, File, Read

HU:nn:CT0406b

February 5, 1992

Mr. Charles Tovar
El Camino Paving
924 San Raphael Avenue
Mountain View, CA 94043

Marie S. and Estevan L. Alva
581 Maple Avenue
Sunnyvale, CA 94086

Dear Mr. Tovar and Mr. and Mrs. Alva:

Subject: Fuel Leak Investigation at El Camino Paving, 924 San Raphael Avenue, Mountain View, CA

Santa Clara Valley Water District (District) staff have reviewed the "Work Plan for a Groundwater Investigation" submitted under the cover letter dated December 30, 1991, the "Quarterly Groundwater Monitoring Report Fourth Quarter, 1991" dated January 24, 1992 and the "Monthly Status Reports" dated December 13, 1991 and January 16, 1992 all prepared by Aqua Terra Technologies and submitted by El Camino Paving. Please address the following comments in the technical reports requested below.

Technical Comments

1. District staff request that El Camino Paving proceed with the referenced work plan. Please note that all work should be performed in compliance with District Guidelines, State and District Well Standards, and according to standard practice. Please submit all field and laboratory results documenting the implementation of the proposed work plan in the Implementation Report requested below.

2. District staff request that El Camino Paving proceed with start up of the groundwater extraction and treatment system at the subject site. Please submit a Notification Letter of System Start Up according to the schedule below. Also, please provide a schedule for Quarterly System Progress Reporting.

   The Quarterly System Progress Reports should include an evaluation of the system effectiveness with respect to its two objectives—free and dissolved product removal and migration control, and should include any field and laboratory results which support this evaluation. The first Quarterly System Progress Report is due four weeks after system start up.

3. Please continue to submit Monthly Status Reports documenting your efforts to implement interim remedial measures at the subject site. Please submit the next Monthly Status Report according to the schedule below.

4. Please continue with the current quarterly groundwater monitoring program which consists of a minimum of monthly well gauging and quarterly groundwater sampling and analysis of all site associated wells. Please include a minimum of 3 groundwater gradient maps (one for each month of gauging), and free and dissolved product plume maps depicting the extent of impacted groundwater. Also, please include recommendations and a schedule of activities for the coming quarter. District staff request that the next Quarterly Monitoring Report be submitted according to the schedule below.

Technical Report Request

Pursuant to the Regional Water Quality Control Board's (Regional Board) authority under California Water Code Section 13267, District staff request that El Camino Paving submit the following reports according to the schedule below:

Monthly Status Report--February 28, 1992 and the last day of every month thereafter

Notification Letter of System Start Up and Schedule for Quarterly System Progress Reporting--within 30 days of the date of this letter

Implementation Report--April 30, 1992

Next Quarterly Monitoring Report--April 30, 1992

The Implementation Report and the next Quarterly Monitoring Report may be submitted as one report.

The format and content of all technical reports submitted to the District are requested to be in accordance with those described in the District Guidelines. All technical reports shall contain a signatory statement attesting to the legitimacy of the report, and be signed by an officer or legally authorized representative of El Camino Paving, as stated in the District Guidelines (Appendix A, page 2).

All work and technical reports containing geologic or engineering evaluations and/or judgements must be performed under the direction of an appropriately registered or certified professional (Sections 6735, 7835, and 7835.1 of the Business and Professions Code). Technical reports must contain a statement of professional certification with the appropriate professional signatures and seals.

Please submit copies of the reports to the Santa Clara Valley Water District (Attention: Mr. David Drury), the Regional Water Quality Control Board (Attention: Santa Clara Valley Local Program Coordinator), and to the Mountain View Fire Department (Attention: Mr. Gary Leinweber).

If you have any questions, please contact Hollis Ude at (408) 927-0710, extension 628.

Sincerely,
ORIGINAL SIGNED BY
David D. Drury
Associate Civil Engineer
Groundwater Protection Division

cc: Santa Clara Valley Local Program Coordinator
Regional Water Quality Control Board
2101 Webster Street, Suite 500
Oakland, CA 94612

Mr. Gary Leinweber
Mountain View Fire Department
1000 Villa Street
Mountain View, CA 94041

D. Chesterman, D. Drury, H. Ude, File, Read

HU:mg:CT0205e

HOLTZMANN, WISE & SHEPARD
A PARTNERSHIP INCLUDING PROFESSIONAL CORPORATIONS
COUNSELLORS AT LAW
3030 HANSEN WAY, SUITE 100
PALO ALTO, CALIFORNIA 94304

TELEPHONE: (415) 856-1200
TELECOPIER: (415) 856-1344

NEW YORK OFFICE
745 FIFTH AVENUE
NEW YORK, N.Y. 10151
TELEPHONE: (212) 753-4300
INT'L TELEX: 422664

04/28 ORIG HAUDE W/A
BAALLEN

April 27, 1994

Ms. Hollis A. Ude
Assistant Engineer II
Groundwater Protection Division
Santa Clara Valley Water District
5750 Almaden Expressway
San Jose, CA 95118-3686

Re: 924 San Rafael Avenue Site,
Mountain View, California

Dear Ms. Ude:

I have been designated as the Responding Party representative by our client, El Camino Paving, Inc. (ECP) for purposes of executing cover letters attesting to the legitimacy of reports prepared by ECP's consultant on this site, Harding Lawson Associates (HLA). This designation is pursuant to ECP's letter to you dated June 7, 1993. As such, I hereby declare under penalty of perjury that the information and/or recommendations contained in the attached Work Plan is true and correct.

Please contact me if you should have any questions regarding the enclosed.

Sincerely,

Edward L. Quevedo
of HOLTZMANN, WISE & SHEPARD

ELQ:hll
Enclosure
cc (w/enclosure): Mr. John West
Mr. Gary Leinweber

4201.003/2922X

HOLTZMANN, WISE & SHEPARD
A Partnership Including Professional Corporations
COUNSELLORS AT LAW
3030 HANSEN WAY, SUITE 100
PALO ALTO, CALIFORNIA 94304

TELEPHONE (415) 856-1200
TELECOPIER (415) 856-1344

FAX 4/18 ORIG MAS HAD

NEW YORK OFFICE
745 Fifth Avenue
New York, NY 10151
TELEPHONE (212) 753-4300
INT'L TELEX 422664

OUR FACSIMILE NUMBER IS: (415) 856-1344

PLEASE DELIVER THE FOLLOWING FACSIMILE:

TO: MR. MIGUEL SILVA

COMPANY: SANTA CLARA VALLEY WATER DISTRICT

FAX NO.: (408) 268-7687

DATE: APRIL 18, 1994

FROM: EDWARD L. QUEVEDO

NUMBER OF PAGES INCLUDING THIS COVER SHEET: 2

Comments: _____

IF YOU HAVE ANY PROBLEMS RECEIVING ANY OF THE FOLLOWING PAGES, PLEASE CALL OUR REGULAR OFFICE TELEPHONE NUMBER: (415) 856-1200

Client/Matter No.: 4201.003 sent by: hll Date: 04-18-94

2300X

NOTICE

The information contained in this transmission is attorney-client privileged and confidential. It is intended only for the use of the individual or entity named above. If the reader of this message is not the intended recipient, the reader is hereby notified that any consideration, dissemination or duplication of this communication is strictly prohibited.

If you have received this communication in error, please return this transmission to us at the above address by mail. We will reimburse you for postage. In addition, if this communication was received in the U.S., please notify us immediately by telephone (call collect). Thank you.

HOLTZMANN, WISE & SHEPARD
A PARTNERSHIP INCLUDING PROFESSIONAL CORPORATIONS
COUNSELLORS AT LAW
3030 HANSEN WAY, SUITE 100
PALO ALTO, CALIFORNIA 94304

TELEPHONE: (415) 856-1200
TELECOPIER: (415) 856-1344

NEW YORK OFFICE
745 FIFTH AVENUE
NEW YORK, N.Y. 10151
TELEPHONE: (212) 753-4300
INT'L TELEX: 422804

April 18, 1994

VIA FACSIMILE

Mr. Miguel Silva
Santa Clara Valley Water District
5750 Almaden Expressway
San Jose, CA 95118-3686

Re: 924 San Rafael Avenue, Mountain View Site

Dear Mr. Silva:

I am writing to inquire about the status of this matter. Apparently, the Regional Board is not aware of a transfer as of this date. We wish to proceed, and have prepared a draft work plan in order to pursue objectives which we discussed with you during our last telephone conference.

I would appreciate an update on the status of this matter at your earliest convenience.

Sincerely,

Edward L. Quevedo
of HOLTZMANN, WISE & SHEPARD

ELQ:hll
cc: Mr. Estevan Alva
Mr. Michael Burns (via facsimile)
4201.003/3252X

4/8/94 FAX W/A BPA

HOLTZMANN, WISE & SHEPARD
A PARTNERSHIP INCLUDING PROFESSIONAL CORPORATIONS
COUNSELLORS AT LAW
3030 HANSEN WAY, SUITE 100
PALO ALTO, CALIFORNIA 94304

TELEPHONE: (415) 856-1200
TELECOPIER: (415) 856-1344

NEW YORK OFFICE
745 FIFTH AVENUE
NEW YORK, N.Y. 10151
TELEPHONE: (212) 753-4300
INT'L TELEX: 422664

April 6, 1994

Ms. Hollis A. Ude
Assistant Engineer II
Groundwater Protection Division
Santa Clara Valley Water District
5750 Almaden Expressway
San Jose, CA 95118-3686

Re: 924 San Rafael Avenue Site,
Mountain View, California

Dear Ms. Ude:

I have been designated as the Responding Party representative by our client, El Camino Paving, Inc. (ECP) for purposes of executing cover letters attesting to the legitimacy of reports prepared by ECP's consultant on this site, Harding Lawson Associates (HLA). This designation is pursuant to ECP's letter to you dated June 7, 1993. As such, I hereby declare under penalty of perjury that the information and/or recommendations contained in the attached First Quarter 1994 Status Report is true and correct.

Please contact me if you should have any questions regarding the enclosed.

Sincerely,

Edward L. Quevedo

Edward L. Quevedo
of HOLTZMANN, WISE & SHEPARD

ELQ:hll
Enclosure
cc (w/enclosure): Mr. Charlie Tovar
Mr. John West
Mr. Gary Leinweber

4201.003/2922X

March 14, 1994

Mr.Edward Quevedo
Holtzmann, Wise & Shepard
3030 Hansen Way, Suite 100
Palo Alto, CA 94304

Dear Mr. Quevedo:

Subject: Fuel Leak Investigation at El Camino Paving, 924 San Rafael Avenue, Mountain View, CA

This letter confirms your February 18, 1994 letter inquiring about funding sources for the remediation/investigation of the subject site.

- On February 23, 1994, my supervisor, Ms. Hollis Ude, sent you via facsimile, a fact sheet describing the California Loan for Environmental Assistance Now Program. This fact sheet was sent to assist you in exploring potential funding sources.

- During a February 25, 1994 phone conversation, I informed you that the Santa Clara Valley Water District should be informed of any lending institutions that have turned you down with respect to funding your site's investigation/cleanup.

- Also, during our February 25, 1994 phone discussion, we recommended that you explore general business insurance for possible coverage during leakage. However, apparently you have already applied and received "insufficient" funding from this source.

As discussed during our February 17, 1994 phone conference, we will be referring your case to the Regional Water Quality Control Board for appropriate follow up. As per our February 17, 1994 phone conference, we delayed finalizing this referral letter one week in order to incorporate any timeline/work proposal(s) you may have in response to the site issues discussed during our February 17, 1994 phone conference. We did not receive a timeline/work proposal. Therefore, we will be unable to incorporate your proposals into our referral letter.

If you have any questions, please call me at the Camden Office at (408) 927-0710, extension 2645.

Sincerely,

ORIGINAL SIGNED BY

Miguel A. Silva
Assistant Engineer
Groundwater Protection Division

cc: Mr. Charles Tovar
El Camino Paving
924 San Raphael Avenue
Mountain View, CA 94043

Mr. and Mrs. Estevan L. Alva
581 Maple Avenue
Sunnyvale, CA 94086

Mr. Gary Leinweber
Mountain View Fire Department
1000 Villa Drive
Mountain View, CA 94041

H. Ude, M. Silva (2), Read

02/23 ORIG BAA
DJC
SAME TO: HAU
SAME TO: MAS

HOLTZMANN, WISE & SHEPARD
A PARTNERSHIP INCLUDING PROFESSIONAL CORPORATIONS
COUNSELLORS AT LAW
3030 HANSEN WAY, SUITE 100
PALO ALTO, CALIFORNIA 94304

TELEPHONE: (415) 856-1200
TELECOPIER: (415) 856-1344

NEW YORK OFFICE
745 FIFTH AVENUE
NEW YORK, N. Y. 10151
TELEPHONE: (212) 753-4300
INT'L TELEX: 422664

February 18, 1994

Ms. Belinda Allen
Chief, Groundwater Protection Division
Santa Clara Valley Water District
5750 Almaden Expressway
San Jose, CA 95118-3686

Re: 924 San Rafael Avenue Site (Mountain View)

Dear Ms. Allen:

I am writing to thank you and your staff for participating in the teleconference regarding the above-referenced matter on February 17, 1994. The discussion was illuminating and I believe advanced the understanding of all parties respecting the status of this matter.

You referred during our conversation to a "number of sources from which the Responding Party can seek funding." We have researched and reviewed possible funding sources for the financial strapped Responding Party on this matter and have not identified sources other than the State Water Resources Control Board Underground Storage Tank Fund.

If you have any information regarding other sources, including perhaps loans or grants available from the Santa Clara Valley Water District or other public agencies, please let me know immediately. I appreciate your attention to this matter.

Sincerely,

Edward L. Quevedo
of HOLTZMANN, WISE & SHEPARD

ELQ:hl
cc: Ms. Hollis Ude
Mr. Miguel Silva
4201.003/3072X

February 16, 1994

Mr. Edward Quevedo
Holtzmann, Wise & Shepard
3030 Hansen Way, Suite 100
Palo Alto, CA 94304

Dear Mr. Quevedo:

Subject: Fuel Leak Investigation at El Camino Paving, 924 San Rafael Avenue, Mountain View, CA

This letter confirms my voice mail message to you on February 10, 1994, and our conversation on February 14, 1994. I was responding to your facsimile to Ms. Belinda Allen dated February 7, 1994, concerning the request for a meeting.

As discussed, we have arranged a conference call to discuss site issues with you, the responsible party(ies), and your consultant on Thursday, February 17, 1994, at 4:15 p.m.

If you have any questions prior to our conference call, please call me at the Santa Clara Valley Water District's Camden Office, (408) 927-0710, extension 2628.

Sincerely,

ORIGINAL SIGNED BY

Hollis A. Ude
Associate Engineer
Groundwater Protection Division

cc: Mr. Charles Tovar
El Camino Paving
924 San Rafael Avenue
Mountain View, CA 94043

Ms. Marie S. and Mr. Estevan L. Alva
581 Maple Avenue
Sunnyvale, CA 94086

H. Ude, Read

HU:lcg:FL0215d

December 15, 1993

Mr. Gary Leinweber
Mountain View Fire Department
1000 Villa Street
Mountain View, CA 94041

Dear Mr. Firth:

Subject: Fuel Leak at El Camino Paving, San Rafael Avenue, Mountain View, CA

Our records indicate that there has been a subsurface release of petroleum hydrocarbons at the above site. We are currently reviewing our files on this case; however, in order to proceed, we find it necessary to request your assistance on the matter. Please send us any information regarding the handling, storage, or use of hazardous materials at the subject site.

If you have any questions, please call me at the Camden Office, (408) 927-0710, extension 2628.

Sincerely,

ORIGINAL SIGNED BY

Hollis A. Ude
Assistant Engineer
Groundwater Protection Division

cc: J. Crowley, H. Ude, Read

HU:lcg:FL7332j

HOLTZMANN, WISE & SHEPARD
A PARTNERSHIP INCLUDING PROFESSIONAL CORPORATIONS
COUNSELLORS AT LAW
3030 HANSEN WAY, SUITE 100
PALO ALTO, CALIFORNIA 94304

TELEPHONE: (415) 856-1200
TELECOPIER: (415) 856-1344

NEW YORK OFFICE
745 FIFTH AVENUE
NEW YORK, N.Y. 10151
TELEPHONE: (212) 753-4300
INT'L TELEX: 422664

CONFIRMATION COPY
PREVIOUSLY SENT
VIA FACSIMILE

December 8, 1993

1219 ORIG HAU
JSC

VIA FACSIMILE AND U.S. MAIL

Ms. Hollis A. Ude
Assistant Engineer II
Santa Clara Valley Water District
5750 Almaden Expressway
San Jose, CA 95118-3686

Re: 924 San Rafael Avenue Site

Dear Ms. Ude:

This will confirm our conversation of December 7, 1993, during which we discussed further work to be completed at the above-referenced site. You indicated that although most BETEX constituents are below MCLs, the District's "taste and odor" threshold for TPH (500 PPB) is exceeded by certain cross-radiant well readings.

I informed you that we would be preparing a work plan schedule for 1994 which would address the District's request for additional investigation and/or interim remedial measures at the site.

If you have any further questions about this matter, please do not hesitate to contact me.

Sincerely,

Edward L. Quevedo/HAU

Edward L. Quevedo
of HOLTZMANN, WISE & SHEPARD

ELQ:fmj
cc: Mr. Steve Alva
Mr. Charlie Tovar
Mr. Michael Burns

4201.003/2891X

December 8, 1993

Mr. Dan Firth
Hazardous Materials Division
San Jose Fire Department
4 North Second Street, Suite 1100
San Jose, CA 95113-1305

Dear Mr. Firth:

Subject: Fuel Leak at El Camino Paving, San Rafael Avenue, Mountain View, CA

Our records indicate that there has been a subsurface release of petroleum hydrocarbons at the above site. We are currently reviewing our files on this case; however, in order to proceed, we find it necessary to request your assistance on the matter. Please send us any information regarding the handling, storage, or use of hazardous materials at the subject site.

If you have any questions, please call me at the Camden Office, (408) 927-0710, extension 2628.

Sincerely,

ORIGINAL SIGNED BY

Hollis A. Ude
Assistant Engineer
Groundwater Protection Division

cc: J. Crowley, H. Ude, Read

HU:lcg:FL7332j

OLTZMANN, WISE & SHEPARD
A Partnership Including Professional Corporations
COUNSELLORS AT LAW
3030 HANSEN WAY, SUITE 100
PALO ALTO, CALIFORNIA 94304

TELEPHONE (415) 856-1200
TELECOPIER (415) 856-1344

FAX 11/30
HAU
ESC

NEW YORK OFFICE
745 Fifth Avenue
New York, NY 10151
TELEPHONE (212) 753-4300
INT'L TELEX 422664

OUR FACSIMILE NUMBER IS: (415) 856-1344

PLEASE DELIVER THE FOLLOWING FACSIMILE:

TO: MS. HOLLIS A. UDE

COMPANY: SANTA CLARA VALLEY WATER DISTRICT

FAX NO.: (408) 268-7687

DATE: NOVEMBER 30, 1993

FROM: EDWARD L. QUEVEDO, ESQ.

NUMBER OF PAGES INCLUDING THIS COVER SHEET: 2

Comments: _____

IF YOU HAVE ANY PROBLEMS RECEIVING ANY OF THE FOLLOWING PAGES, PLEASE CALL OUR REGULAR OFFICE TELEPHONE NUMBER: (415) 856-1200

Client/Matter No.: 4201.003 sent by: hll Date: 11-30-93

Time: _____ a.m./p.m. Description:

2300X

NOTICE

The information contained in this transmission is attorney-client privileged and confidential. It is intended only for the use of the individual or entity named above. If the reader of this message is not the intended recipient, the reader is hereby notified that any consideration, dissemination or duplication of this communication is strictly prohibited.

If you have received this communication in error, please return this transmission to us at the above address by mail. We will reimburse you for postage. In addition, if this communication was received in the U.S., please notify us immediately by telephone (call collect). Thank you.

HOLTZMANN, WISE & SHEPARD
A PARTNERSHIP INCLUDING PROFESSIONAL CORPORATIONS
COUNSELLORS AT LAW
3030 HANSEN WAY, SUITE 100
PALO ALTO, CALIFORNIA 94304

TELEPHONE: (415) 858-1200
TELECOPIER: (415) 856-1344

NEW YORK OFFICE
745 FIFTH AVENUE
NEW YORK, N.Y. 10151
TELEPHONE: (212) 753-4300
INT'L TELEX: 422564

November 30, 1993

VIA FACSIMILE

Ms. Hollis A. Ude
Assistant Engineer II
Santa Clara Valley Water District
5750 Almaden Expressway
San Jose, CA 95118-3686

Re: El Camino Paving

Dear Hollis:

I am writing to seek your response to my correspondence dated November 4, 1993, detailing the issues pending at the 924 San Rafael Avenue site.

As we are approaching the end of the year, and the necessity now arises for completing next year's Workplan, I would like to propose a meeting to discuss any pending issues, and the matters which should be addressed in the Workplan. In the alternative, a telephone conference might suffice.

Please contact me at your earliest convenience regarding this matter. I look forward to speaking with you.

Sincerely,

Edward L. Quevedo
of HOLTZMANN, WISE & SHEPARD

ELQ:hll
cc: Mr. Steve Alva
Mr. Charlie Tovar
4201.003/2865X

Fax: 11-16-93
WELL

FAX

SANTA CLARA VALLEY WATER DIST.
Wells Section

ATTN: MR DAVE ZOZAYA
Wells Inspector -

FAX # 408 268-7687

FAX TRANSMITTAL

# of pages: 6

To: Dave Zozaya	From: Charles Tovar
Co.	Co. El Camino Paving, Inc.
Dept.	Phone # (415) 965-7383
Fax #	Fax # (415) 965-7357

Fax: 11-5-93
HAH
JSC

HOLTZMANN, WISE & SHEPARD
A Partnership Including Professional Corporations
COUNSELLORS AT LAW
3030 HANSEN WAY, SUITE 100
PALO ALTO, CALIFORNIA 94304

TELEPHONE (415) 856-1200
TELECOPIER (415) 856-1344

NEW YORK OFFICE
745 Fifth Avenue
New York, NY 10151
TELEPHONE (212) 753-4300
INT'L TELEX 422664

OUR FACSIMILE NUMBER IS: (415) 856-1344

PLEASE DELIVER THE FOLLOWING FACSIMILE:

TO: MS. HOLLIS A. UDE

COMPANY: SANTA CLARA VALLEY WATER DISTRICT

FAX NO.: (408) 268-7687

DATE: NOVEMBER 4, 1993

FROM: EDWARD L. QUEVEDO, ESQ.

NUMBER OF PAGES INCLUDING THIS COVER SHEET: 4

Comments: _____

IF YOU HAVE ANY PROBLEMS RECEIVING ANY OF THE FOLLOWING PAGES, PLEASE CALL OUR REGULAR OFFICE TELEPHONE NUMBER: (415) 856-1200

Client/Matter No.: 4201.003 sent by: hll Date: 11-04-93

Time: _____ a.m./p.m. Description:

2300X

NOTICE

The information contained in this transmission is attorney-client privileged and confidential. It is intended only for the use of the individual or entity named above. If the reader of this message is not the intended recipient, the reader is hereby notified that any consideration, dissemination or duplication of this communication is strictly prohibited.

If you have received this communication in error, please return this transmission to us at the above address by mail. We will reimburse you for postage. In addition, if this communication was received in the U.S., please notify us immediately by telephone (call collect). Thank you.

HOLTZMANN, WISE & SHEPARD
A PARTNERSHIP INCLUDING PROFESSIONAL CORPORATIONS
COUNSELLORS AT LAW
3030 HANSEN WAY, SUITE 100
PALO ALTO, CALIFORNIA 94304

TELEPHONE: (415) 858-1800
TELECOPIER: (415) 856-1244

NEW YORK OFFICE
745 FIFTH AVENUE
NEW YORK, N.Y. 10151
TELEPHONE: (212) 753-4300
INT'L. TELEX: 422564

November 4, 1993

VIA FACSIMILE

Ms. Hollis A. Ude
Assistant Engineer II
Santa Clara Valley Water District
5750 Almaden Expressway
San Jose, CA 95118-3686

Re: 924 San Rafael Ave., Mountain View

Dear Ms. Ude:

This letter follows mine of September 24, 1993, and further responds to your letter of September 8, 1993. I also take account here of our telephone conversation of November 2, 1993. As you know, this firm represents the responding party at this site, El Camino Paving, Inc. (ECP).

I note that in its letter of May 14, 1993, the District requested submission of an additional investigation report. However, in the Harding Lawson Associates (HLA) report dated May 26, 1993 (the May monthly status report, hereinafter referred to as the May Report), HLA carefully detailed current conditions and analytical results at the site and recommended against the significant additional expense of further investigation pending the results of additional sampling events. In addition, in the 1993 Second Quarter Monitoring Report dated June 24, 1993 (the June 24 Report), HLA reiterated this point. In Section 6 of the June 24 Report, HLA recommended against additional investigation expenditures in light of the continuing decline in petroleum hydrocarbon concentrations.

Thus, the additional investigation has not been performed based on the recommendations in the May Report and the June 24 Report. The analytical results referred to in these and the other regular reports submitted to the District are for total petroleum hydrocarbons as diesel (TPH-d), not gasoline. The analytical results of all of the sampling events, while not in all cases below reportable detection limits, are relatively low. For example, the July 1993 concentrations of 0.83 micrograms per liter (ug/l) benzene, 2.7 ug/l ethyl benzene, and 1.6 ug/l xylenes, are below their respective California Maximum Contaminant Levels (MCLs) of 1,680, and 1750 ug/l.

Accordingly, the May Report and June 24 Report recommended against new wells and aquifer tests. The District was timely informed by ECP of the basis for its reply to the request for additional investigation. Your letter of September 8, 1993, was sent more than three months after the May Report in which HLA first explained this reply.

The responding party has taken a proactive approach in that each new set of data is evaluated with respect to the overall investigation. One result of this approach, which we believe is justified given the relative significance of the site, is the changes recommended in the May Report and elaborated in the June 24 Report. The responding party is, of course, through its representatives, willing to further discuss this issue.

We continue to be concerned, however, that the District does not appear to fully evaluate all information submitted by the responding party on a monthly basis. A careful reading of the monthly and quarterly reports clearly indicates that there is no floating material of any sort detected or present in any of the wells. Therefore, there is no material to sample and characterize.

As noted in the analytical summary tables of all of the responding party's monthly reports, the "unknown" substances are in the chromatographic ranges of either gasoline or diesel, depending upon the sample analysis, but do not correspond precisely to "fresh" gasoline or diesel. As you are no doubt aware, this chemical signature commonly occurs when the hydrocarbon has undergone degradation in the environment due to bacterial activity or other degradation mechanisms. It does not mean that the substances are "unknown" and certainly does not mandate further immediate evaluation.

Chlorinated solvents are not known to have been used at this site. No on-site sources are known. The relatively low levels of solvents which have been detected in the site's most upgradient well therefore suggests that the source (if any) is upgradient of this site and therefore not the responsibility of ECP.

As you also know, all monthly and quarterly reports, including the most recent round of reports, have been sent to the District on schedule. Additionally, we object to the reference in your September 8, 1993, letter regarding the California Underground Storage Tank Cleanup Fund. This reference unfairly jeopardizes ECP's ability to be compensated for their efforts solely due to what appears to be difficulties

or limitations in communication. The diligence exhibited and substantial costs incurred by ECP surely merit better treatment by the District.

Sincerely,

Edward L. Quevedo
of HOLTZMANN, WISE & SHEPARD

ELQ:hll
cc: Mr. Charlie Tovar
4201.003/2747X

Fax 9-27-93
HAU
J&C

BOLTZMANN, WISE & SHEPARD
A Partnership Including Professional Corporations
COUNSELLORS AT LAW
3030 HANSEN WAY, SUITE 100
PALO ALTO, CALIFORNIA 94304

TELEPHONE (415) 856-1200
TELECOPIER (415) 856-1344

NEW YORK OFFICE
745 Fifth Avenue
New York, NY 10151
TELEPHONE (212) 753-4300
INT'L TELEX 422664

OUR FACSIMILE NUMBER IS: (415) 856-1344

DATE: SEPTEMBER 24, 1993

PLEASE DELIVER THE FOLLOWING FACSIMILE:

TO: MS. HOLLIS A. UDE

COMPANY: SCVWD CITY: SAN JOSE, CA

FAX NO.: (415) 268-7687

FROM: EDWARD L. QUEVEDO

NUMBER OF PAGES INCLUDING THIS COVER SHEET: 3

Comments:

IF YOU HAVE ANY PROBLEMS RECEIVING ANY OF THE FOLLOWING PAGES, PLEASE CALL OUR REGULAR OFFICE TELEPHONE NUMBER: (415) 856-1200

Client/Matter No.: 4201.003 sent by: hll Date: 09-24-93

Time: _____ a.m./p.m. Description:

2300X

NOTICE

The information contained in this transmission is attorney-client privileged and confidential. It is intended only for the use of the individual or entity named above. If the reader of this message is not the intended recipient, the reader is hereby notified that any consideration, dissemination or duplication of this communication is strictly prohibited.

If you have received this communication in error, please return this transmission to us at the above address by mail. We will reimburse you for postage. In addition, if this communication was received in the U.S., please notify us immediately by telephone (call collect). Thank you.

HOLTZMANN, WISE & SHEPARD
A PARTNERSHIP INCLUDING PROFESSIONAL CORPORATIONS
COUNSELLORS AT LAW
3030 HANSEN WAY, SUITE 100
PALO ALTO, CALIFORNIA 94304

TELEPHONE: (415) 856-1200
TELECOPIER: (415) 856-1944

NEW YORK OFFICE
745 FIFTH AVENUE
NEW YORK, N.Y. 10151
TELEPHONE: (212) 753-4300
INT'L TELEX: 422684

September 24, 1993

VIA FACSIMILE AND U.S. MAIL

Ms. Hollis Ude
Santa Clara Valley Water District
5750 Almaden Expressway
San Jose, CA 95118-3686

Re: 924 San Rafael Ave., Mountain View

Dear Ms. Ude:

This letter responds to yours of September 8, 1993. Unfortunately, your letter makes clear that substantial misunderstandings exist between the good faith and timely actions of the responsible party and the expectations of the District.

In the first instance, as you know from prior correspondence, confirmed by El Camino Paving, I am the designated representative for communications from and to the property owners regarding this site. I therefore fail to understand why you did not at least provide me with a copy of your letter. In the future, please either address such communications to me or copy me. In addition, please copy Mr. Michael Burns of Harding Lawson Associates (HLA), the environmental consulting firm on this matter, with correspondence as well.

As to the substance of your letter, it ignores the recommendations contained in previous timely submitted reports prepared by HLA and forwarded by this office. All reports and investigation data have been submitted in timely fashion since this office was designated as the responsible party representative. We object to the statements in your letter which claim to the contrary.

Furthermore, contrary to other statements in your letter, all relevant investigation data has been submitted in prior timely filed reports. Specifically, the extent of groundwater contamination at the site has been extensively studied and regularly reported on. With respect to other detected substances in the groundwater, you have been informed

that in our view such substances are not the responsibility of the responsible party.

As you know, the designated responsible party on this site is a small business that has responded diligently and conscientiously to District requirements. This has been accomplished at significant expense to the responding party. We therefore believe that a reasonable approach to collecting and interpreting data at the site must be agreed upon which does not place an undue extent of responsiblity for a large regional condition upon this small business operator.

In order to begin the process of developing this reasonable approach, I will provide you with a detailed analysis of our disagreement with your technical comments on September 27, 1993. Because all relevant technical data has been provided in timely submissions to the District, no additional quarterly report will be forthcoming on September 30, 1993.

However, we maintain the expectation that a productive dialogue, which we earnestly hope will culminate in a reasonable agreed-upon plan for the site consistent with the workplan that the repsonsible party has been diligently performing, can be achieved. Therefore, if we should jointly determine that additional data, beyond that which the responsible party has already agreed to and has provided, should be called for, it will be included in the regularly scheduled October quarterly report.

Sincerely,

Edward L. Quevedo
of HOLTZMANN, WISE & SHEPARD

ELQ:am
cc: Mr. Estevan Alva
Mr. Michael Burns (via facsimile)
Mr. John West
Mr. Gary Leinweber
2687x

September 8, 1993

Mr. Charles Tovar
El Camino Paving
924 San Raphael Avenue
Mountain View, CA 94043

Mr. and Mrs. Estevan L. Alva
581 Maple Avenue
Sunnyvale, CA 94086

Dear Mr. Tovar and Mr. and Mrs. Alva:

Subject: Active Fuel Leak Investigation at El Camino Paving, 924 San Raphael Avenue, Mountain View, CA

We have reviewed the Quarterly Monitoring Report dated June 29, 1993, and the Monthly Status Reports dated May 28, 1993, July 29, 1993, and August 27, 1993, concerning the subject site. Please address the following comments and submit the technical reports requested below.

TECHNICAL COMMENTS

1. Additional investigation was not performed as recommended in your March 18, 1993, report and the Additional Investigation Report was not submitted by June 30, 1993, as requested in the Santa Clara Valley Water District (District) letter dated May 14, 1993. Furthermore, your Monthly Status Report dated May 26, 1993, stated that additional well installations are not recommended at this time.

   The extent of groundwater contamination must be defined at the subject site. During the April sampling event, laboratory results for groundwater from monitoring wells MW-7 and MW-2 reported 7,100 parts per billion (ppb) and 1,700 ppb Total Petroleum Hydrocarbons as Gasoline (TPHG), respectively.

   Please note that the Additional Investigation Report requested in our May 14, 1993, letter is considered late. Please submit this report and a proposed schedule for the next phases of work you plan to complete at the above site by the due date below.

   If the report is not submitted by the requested due date, we will consider referring your case to the Regional Water Quality Control Board (Regional Board) or other appropriate agency, including the County District Attorney, for possible enforcement follow up. Enforcement follow up may include administrative action or monetary penalties of up to $10,000 for each tank for each day of violation of the California Health and Safety Code, Division 20, Chapter 6.75.

2. Your Monthly Status Report dated May 26, 1993, states that the floating product previously observed in wells MW-1, MW-2, MW-3, MW-4B, and MW-4C was not floating product; it was iron-stained organic material that accumulated in the inactive wells. We request that you collect a sample of the material from these wells and have it properly characterized by a laboratory. Please submit the results (field and laboratory) of your investigation in the next Quarterly Monitoring Report requested below.

3. In your August 27, 1993, Quarterly Monitoring Report, laboratory results reported detectable concentrations of an unknown substance. Please evaluate field and laboratory data and determine what this substance is and what its source is. We request that you include your evaluation in the next Quarterly Monitoring Report requested below. Also, please include all supporting documents such as laboratory methodology, chromatograms, and field notes, etc.

4. During the sampling events this year, solvents were detected in the groundwater. We request that you investigate potential sources for these chemicals and include your evaluation in the next Quarterly Monitoring Report requested below.

5. Please continue with your quarterly monitoring program which consists of a minimum of monthly well gauging and quarterly groundwater sampling and analyses. Please submit all field and laboratory results which document your activities in the next Quarterly Monitoring Report requested below.

6. Please note that Monthly Status Reports should only be one or two pages in length and should briefly describe activities at the site. Quarterly monitoring results and supporting documentation should be included in the Quarterly Monitoring Reports.

TECHNICAL REPORT REQUEST

We hereby request that you submit the following technical reports according to the schedule below:

- September 30, 1993—Next Quarterly Monitoring Report
- September 30, 1993—Additional Investigation Report

These reports are being requested pursuant to the Regional Board's authority under Section 13267 of the California Water Code.

TECHNICAL REPORTING REQUIREMENTS

Please refer to the District's "Investigation and Remediation at Fuel Leak Sites," revised October 1990 (District Guidelines), for information regarding report preparation and soil/groundwater sampling and to the "Standards for the Construction and Destruction of Wells and Other Deep Excavations in Santa Clara County" for information regarding well construction procedures.

All proposals and reports which contain engineering or geological information, interpretations, or other opinions as specified by the Business and Professions Code (Sections 6735, 7835, and 7835.1) must be signed and stamped by an appropriately registered professional who is in responsible charge of the work being performed.

Please note that all data and information generated during and relating to the investigation of the reported release(s) of petroleum hydrocarbons must be provided to the District, Regional Board, and the local agency (i.e., local fire department or County Health Department) referenced in our letters.

All technical reports shall be accompanied by a letter signed by an officer or legally authorized representative of the responsible party which contains a statement attesting to the legitimacy of the report, as described in the District Guidelines (Appendix A, page 2).

AGENCY OVERSIGHT

If the report is not submitted by the requested due date, we will consider referring your case to the Regional Board or other appropriate agency, including the County District Attorney, for possible enforcement follow up. Enforcement follow up may include administrative action or monetary penalties of up to $10,000 for each tank for each day of violation of the California Health and Safety Code, Division 20, Chapter 6.75.

Please note that further delays in investigation, late reports, or enforcement actions may result in your becoming ineligible to receive grant money from the State's Underground Storage Tank Cleanup Fund (SB2004) to reimburse you for the cost of cleanup.

If you have any questions, please contact me at the Camden Office, (408) 927-0710, extension 2628.

Sincerely,

ORIGINAL SIGNED BY

Hollis A. Ude
Assistant Engineer
Groundwater Protection Division

cc: Mr. John West
Regional Water Quality Control Board
2101 Webster Street, Suite 500
Oakland, CA 94612

Mr. Gary Leinweber
Mountain View Fire Department
1000 Villa Street
Mountain View, CA 94041

J. Crowley, H. Ude, Read

HU:tdb:FL0902d

EL CAMINO PAVING, INC.
GRADING and PAVING
P.O. BOX 62319 • SUNNYVALE, CA 94088
415-965-7283 FAX 415-965-7357
Cont. License No. 329094

6/10 Rec'd. HAL JSC

June 7, 1993

Ms. Hollis A. Ude
Assistant Engineer II
Groundwater Protection Division
Santa Clara Valley Water District
5750 Almaden Expressway
San Jose, CA 95118-3686

Re: 924 San Rafael Avenue Site
Mountain View, California

Dear Ms. Ude

This will confirm that we have designated our attorney of record in this matter, Mr. Edward L. Quevedo, as our Responsible Party (RP) designee for the purpose of executing letters of authenticity confirming reports and other documents prepared and submitted by our consultant, Harding Lawson Associates. Mr. Quevedo will be executing these documents hereafter, until further notice. Please direct any questions you have regarding this issue to Mr. Quevedo.

Thank you very much for your anticipated cooperation regarding this matter.

Sincerely,

EL CAMINO PAVING, INC.

Estevan L. Alva

Estevan L. Alva
President

cc: Edward L. Quevedo, Esq.
Mr. Michael Burns

ELA:ma

EL CAMINO PAVING, INC.
GRADING and PAVING
P.O. BOX 62319 • SUNNYVALE, CA 94088
415-965-7283 FAX 415-965-7357
Cont. License No. 329094

5/21- Orig #All JSC

May 19, 1993

Ms. Hollis Ude
Assistant Engineer II
Groundwater Protection Division
Santa Clara Valley Water District
5750 Almaden Expressway
San Jose, CA 95118-3686

Dear Ms. Ude:

My apologies for submitting these reports prepared by Harding Lawson Associates and submitted by El Camino Paving, Inc. incorrectly. I do attest to the legitimacy of the two referenced reports. In the future all reports will be submitted correctly.

Sincerely,

EL CAMINO PAVING, INC.

Charles Tovar
Vice-President

CT/mc

May 14, 1993

Mr. Charles Tovar
El Camino Paving
924 San Raphael Avenue
Mountain View, CA 94043

Mr. and Mrs. Estevan L. Alva
581 Maple Avenue
Sunnyvale, CA 94086

Dear Mr. Tovar and Mr. and Mrs. Alva:

Subject: Active Fuel Leak Investigation at El Camino Paving, 924 San Raphael Avenue, Mounain View, CA

We have reviewed the Hydrogeologic Investigation Report dated March 18, 1993, and the Monthly Status Report dated April 27, 1993, prepared by Harding Lawson Associates. These reports were submitted in response to our late letters dated April 6, 1992, and March 5, 1993. The referenced reports were not formally submitted as requested in Comment No. 4 of our March 5, 1993, letter and the reports are considered late.

We hereby request that you submit a cover letter from the Responsible Party (RP) attesting to the legitimacy of the two referenced reports within 2 weeks of the date of this letter. Please note that if we do not receive the reports as requested, we may consider sending your case to the Regional Water Quality Control Board (RWQCB) or another enforcement agency, such as the District Attorney's Office for enforcement. Also, please address the following comments and submit the technical reports requested below.

TECHNICAL COMMENTS

1. It appears from information in the referenced report that several site-associated wells are not in compliance with the Santa Clara Valley Water District (District) Ordinance No. 90-1 concerning wells in Santa Clara County. The District's Wells Section has been notified for follow-up actions.

2. Please proceed with your recommendations for further work at the subject site. In accordance with your established schedule, please include the results (field and laboratory) of your activities in the next Quarterly Monitoring Report. Also, please include cross sections as discussed in Attachment 1.

3. As stated in the March 18, 1993, report, you do not plan to conduct aquifer pump tests until after the extent of floating product is evaluated. We understand that hydrogeologic conditions and the extent of groundwater contamination must be fully evaluated prior to conducting aquifer pump

tests, etc. However, free and dissolved product appear to be migrating off site. We request that you expedite the investigation process in order to completely evaluate site conditions and interim remedial measures. Please note that free product skimming alone is not considered to be an effective means of interim remediation. Although skimming aids in removing free product from the groundwater at the subject site, it does not control the migration of petroleum hydrocarbons in the groundwater.

4. Information in our files indicates that pea gravel was used to backfill the excavation during September 1988. Please provide us with information concerning the status of this pea gravel in the next Quarterly Monitoring Report requested below.

5. The March 18, 1993, report stated that documentation concerning the final disposition of stockpiled soil at the site does not exist. We request that you investigate and report any knowledge of the disposed soil (e.g., heresay) in the next Quarterly Monitoring Report requested below.

TECHNICAL REPORT REQUEST

We hereby request that you submit the following technical reports according to the schedule below:

- Transmittal Letter from RP—Within 2 weeks of the date of this letter
- Additional Investigation Report—June 30, 1993
- Next Quarterly Monitoring Report—June 30, 1993

These reports are being requested pursuant to the RWQCB's authority under California Water Code Section 13267.

TECHNICAL REPORTING REQUIREMENTS

The format and content of all technical reports submitted to the District are requested to be in accordance with those described in the District Guidelines. All technical reports shall contain a signatory statement attesting to the legitimacy of the report and be signed by an officer or legally authorized representative of Shell Oil Company, as stated in the District Guidelines (Appendix A, page 2).

All work and technical reports containing geologic or engineering evaluations and/or judgements must be performed under the direction of an appropriately registered or certified professional (Sections 6735, 7835, and 7835.1 of the Business and Professions Code). Technical reports must contain a statement of professional certification with the appropriate professional signatures and seals.

Please send copies of all correspondence and technical reports to the Santa Clara Valley Water District (Attention: Ms. Hollis Ude) and to the Regional Water Quality Control Board (Attention: Mr. John West).

AGENCY OVERSIGHT

If it appears as though significant delay is occurring or the reports are not submitted as requested, we will consider referring your case to the RWQCB or other appropriate agency including the County District

Attorney for possible enforcement follow up. Enforcement follow up may include administrative action or monetary penalties of up to $10,000 for each tank for each day of violation of the California Health and Safety Code, Division 20, Chapter 6.75.

Please note that further delays in investigation, late reports, or enforcement actions may result in your becoming ineligible to receive grant money from the State's Underground Storage Tank Cleanup Fund (SB2004) to reimburse you for the cost of cleanup.

If you have any questions, please contact me at the Camden Office, (408) 927-0710, extension 2628.

Sincerely,

ORIGINAL SIGNED BY

Hollis A. Ude
Assistant Engineer II
Groundwater Protection Division

Attachment

cc: Mr. John West (w/att)
Regional Water Quality Control Board
2101 Webster Street, Suite 500
Oakland, CA 94612

Mr. Gary Leinweber (w/att)
Mountain View Fire Department
1000 Villa Street
Mountain View, CA 94041

J. Crowley, D. Zozaya, H. Ude (w/att), Read

HAU:fd:CT0514b

ATTACHMENT 1

GEOLOGIC CROSS SECTIONS

In general, presentation of data using geologic cross section diagrams requires that the scale is not to exceed a ratio of 10 feet vertical to 1 foot horizontal, and a box reference scale must appear on the diagram. The wellhead elevations and subsurface lithology must appear as Mean Sea Level (MSL) on the vertical scale, as a survey referenced to a United States Geological Survey datum; presentation of depth below ground surface data in addition to MSL data is encouraged. The ground surface depicted on the diagram must show actual topography. The location of the former underground tanks must appear on the diagrams. All appropriate boring log data must be presented on each diagram, including soil borings, pilot borings, and tank pit excavation. The well construction details and water levels must appear on the diagrams. The orientation of the diagrams must be perpendicular and parallel to the groundwater flow direction, and the diagrams must intersect at a borehole. A description of the units and symbols which appear on the diagrams must be included. Chemical concentrations in soil samples at depth must be identified and appear on the diagrams. Potential pollutant pathways must be identified. More than one set of cross sections may be used to depict the necessary information.

MONTHLY PROGRESS REPORTS

Prior to and until submission of the final Migration Control Report, please submit brief progress reports each month which address the following:

- Site map showing locations of recovery wells
- Progress in obtaining necessary NPDES, POTW, BAAQMD, Fire Department, Building, or other permits
- Problems with system operation, if problems occur
- Work planned for the upcoming month

QUARTERLY REPORTS

The quarterly reports shall be submitted every 3 months and shall contain the following items:

1. A description of activities conducted during the previous quarter.

2. A schedule of activities for the following quarter.

3. A summary table which contains the following information, as applicable, for the previous quarter only:

    - Number of monitoring wells installed
    - Number and type of extraction wells installed (i.e., soil venting or groundwater)
    - Pounds of soil removed
    - Pounds of pollutants removed
    - Gallons of groundwater extracted
    - Gallons of free product recovered
    - Gallons of groundwater reused and its use

4. The results of monitoring well gauging and sample analysis. A minimum of monthly gauging and quarterly sampling of groundwater from all site wells is required. Groundwater gradient, dissolved product plume, and, if applicable, free-floating product plume maps are required in each report. **Please include a discussion of whether the vertical and lateral extent of contamination was completely defined during the quarter.** If the vertical and lateral extent of contamination is not defined, **please discuss where further investigation needs to be conducted and when this investigation will occur.**

5. The analytical results of hydrocarbon concentrations in soil and groundwater samples collected during the quarter in addition to those specified in item 4.

6. If applicable, the volume of air removed, and estimates of the rate of removal of Volatile Organic Compounds and of soil cleanup.

7. Copies of field data sheets, laboratory analytical reports, and Chain of Custody forms.

8. A description of quarterly sampling procedures and sample preservation procedures.

MEMORANDUM

TO: Dave Zozaya DATE: 05/12/93

FROM: Hollis Ude

SUBJECT: Site Associated Wells at El Camino Paving, 924 San Raphael Avenue, Mountain View, CA – Active Fuel Leak Site

This memo informs you of several wells that appear to be in violation of SCVWD Ordinance No. 90-1 at the subject site. I have included a site map and a table from a report dated March 18, 1993 prepared by Harding Lawson Associates concerning the wells. In addition to the information provided in the attached table, I understand that well permits do not exist for wells MW-4A, MW-5, and MW-6. These wells were previously called P-1 through P-3. However, a direct correlation between these two sets of wells has not been established.

The Responsible Parties of the site will be notified of the potential well violation and the Wells' Section involvement. A copy of the letter will be forwarded to your attention.

If you have any questions, please call me at extension 2628.

Hollis A. Ude

Hollis Ude
Assistant Engineer II
Groundwater Protection Division

Attachments

cc: J. Crowley, H. Ude(w/attachment)

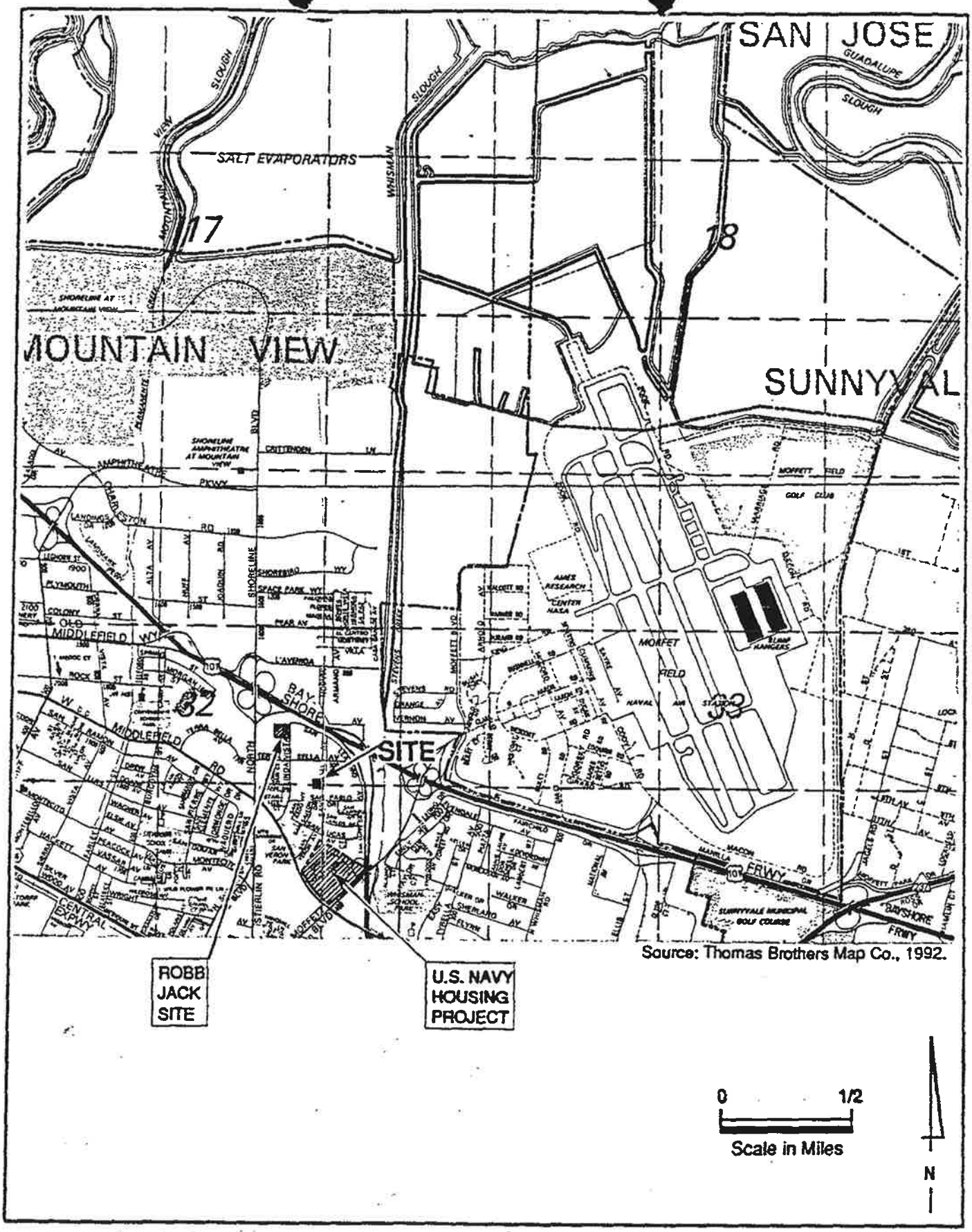

Source: Thomas Brothers Map Co., 1992.

Harding Lawson Associates
Engineering and Environmental Services

Site Location Map
Hydrogeologic Investigation
El Camino Paving
Mountain View, California

PLATE **1**

DRAWN	JOB NUMBER	APPROVED	DATE	REVISED DATE
AM	22054-10		2/93	

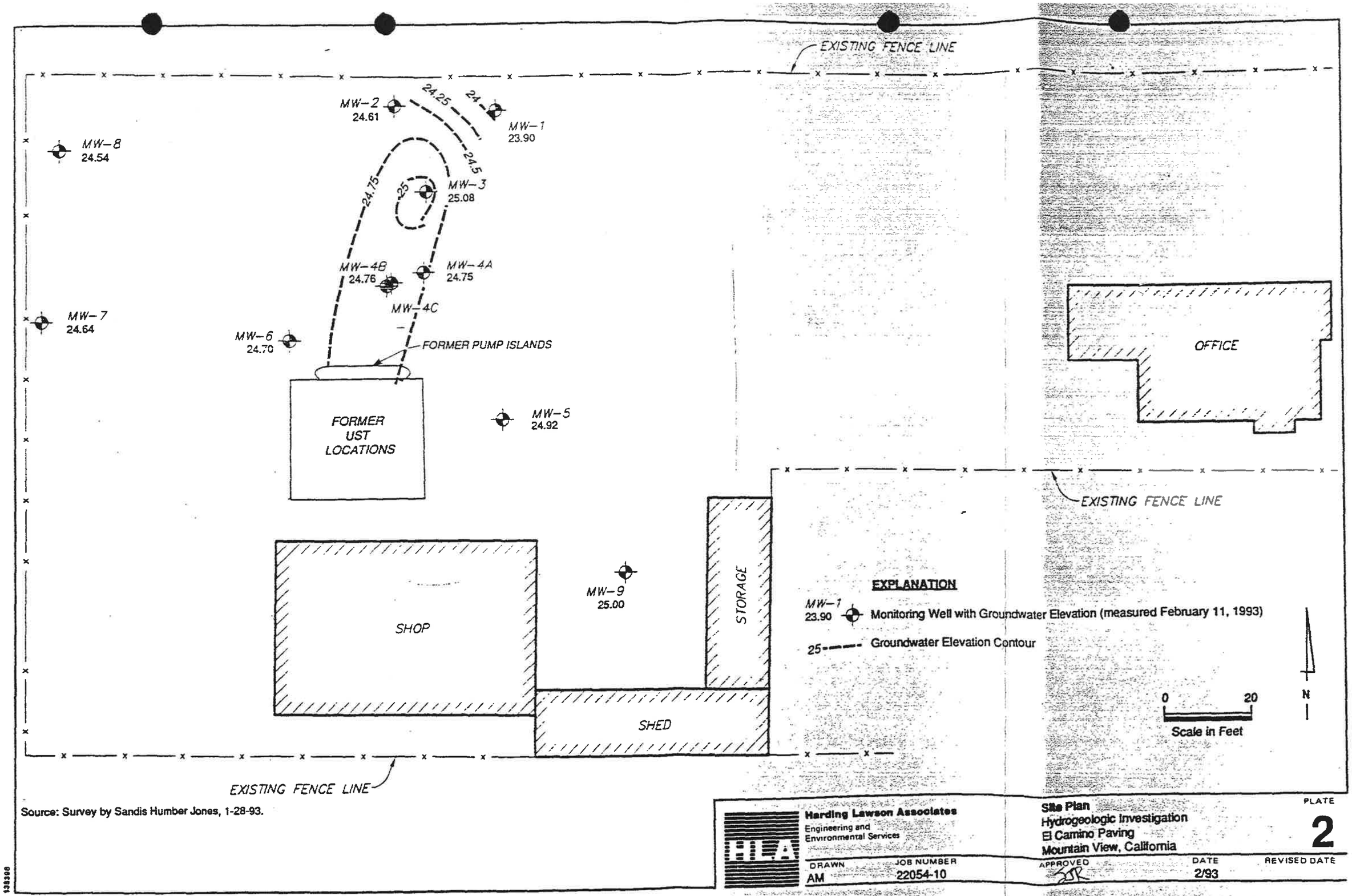

Source: Survey by Sandis Humber Jones, 1-28-93.

138306

Harding Lawson Associates
Engineering and Environmental Services

Site Plan
Hydrogeologic Investigation
El Camino Paving
Mountain View, California

PLATE 2

DRAWN	JOB NUMBER	APPROVED	DATE	REVISED DATE
AM	22054-10		2/93	

4.0 FIELD INVESTIGATION RESULTS

4.1 Surface Conditions

During our investigation, HLA noted that the general activities of the business have resulted in the release of residual petroleum hydrocarbons to the paved surface of the yard. While minor spillage is to be expected from the nature of this business, the condition of some of the older well boxes is poor, with missing or loosely fitting caps and accumulations of grease on and near the well heads. The poor condition of the well heads has possibly caused the introduction of additional petroleum hydrocarbons to the subsurface. The following table summarizes the condition of the well heads on January 19, 1993, for the previously-installed wells:

Well Number	Diameter (inches)	Properly Capped	Comments
MW-1	15	yes	Greasy box and cap; box contained water with sheen
MW-2	15	no	Well pipe covered with 55-gallon drum lid; box contained water with sheen
MW-3	15	no	No cap
MW-4A	4	yes	Box full of water
MW-4B	15	no	Well pipe is covered with metal lid
MW-4C	6	no	No cap; pipe located in same box as Well 4A
MW-5	4	yes	None
MW-6	4	yes	None

HOLTZMANN, WISE & SHEPARD
A PARTNERSHIP INCLUDING PROFESSIONAL CORPORATIONS
COUNSELLORS AT LAW
3030 HANSEN WAY, SUITE 100
PALO ALTO, CALIFORNIA 94304

TELEPHONE: (415) 856-1200
TELECOPIER: (415) 856-1344

NEW YORK OFFICE
745 FIFTH AVENUE
NEW YORK, N.Y. 10151
TELEPHONE: (212) 753-4300
INT'L TELEX: 422664

March 19, 1993

3/22 orig. HAU JSC

Ms. Hollis A. Ude
Assistant Engineer II
Santa Clara Valley Water District
5750 Almaden Expressway
San Jose, CA 95118-3686

Re: 924 San Rafael Avenue Site, Mountain View, CA

Dear Ms. Ude:

Thank you once again for providing us with a copy of the District Guidelines for Investigation and Technical Report Preparation. We look forward to working with you toward completion of this project.

Sincerely,

Edward L. Quevedo
of HOLTZMANN, WISE & SHEPARD

ELQ:em

cc: Mr. Steven Alva

2110X

March 5, 1993

Mr. Charles Tovar
El Camino Paving
924 San Raphael Avenue
Mountain View, CA 94043

Mr. and Mrs. Estevan L. Alva
581 Maple Avenue
Sunnyvale, CA 94086

Dear Mr. Tovar and Mr. and Mrs. Alva:

Subject: Active Fuel Leak Investigation at El Camino Paving, 924 San Raphael Avenue, Mountain View, California

This responds to the work plan dated December 1, 1992 prepared by Harding Lawson Associates (HLA) and presents our comments concerning activities at the subject site. We are concerned that unnecessary delay of investigative and remedial activities are occurring at this site, and we are considering sending your case to the Regional Water Quality Control Board (Regional Board) or another agency, such as the District Attorney's Office, for enforcement. It is your responsibility to investigate and remediate both soil and groundwater contamination at the subject site since it has impacted the quality of groundwater utilized by the people of Santa Clara Valley.

Santa Clara Valley Water District (District) staff activated your case into the Underground Storage Tank program in March of 1991. You have not implemented investigative and remedial activities required by the District since April of 1991. We have received some Monthly Status Reports and Quarterly Monitoring Reports as originally requested in our April 16, 1991 letter. However, these reports alone provide an insufficient amount of information to properly characterize and remediate the site.

We have cooperated with you and have adjusted reporting schedules until April 6, 1992 when we sent you a late letter. Since our late letter, we have received several letters from the office of Holtzmann, Wise, and Shepard (HWS) informing us that work will be progressing at the site and the work plan dated December 1, 1992. We believe that although the proposed work outlined in your work plan is appropriate, the implementation of investigative and remedial activities at the subject site in a timely manner and the reporting of the results of such activities is your responsibility.

Please submit by March 31, 1993, a technical report documenting the results of your investigation. The technical report should also include recommendations for additional investigation and interim remediation. Please refer to our comments below regarding the referenced work plan.

TECHNICAL COMMENTS

1. Since additional wells are being installed for purposes of defining soil and groundwater contamination at the subject site, we request that soil samples be collected every 5 feet, at significant changes in lithology, and at areas of obvious contamination in accordance with District

Guidelines. All soil samples should then be submitted to a laboratory for the appropriate analyses. Please submit all field and laboratory data which document the results of your soil and groundwater investigation.

2. As stated in our April 16, 1991 letter, please implement a quarterly groundwater monitoring program which consists of a minimum of monthly well gauging and quarterly groundwater sampling and analysis. This information helps establish a hydrogeologic history of the site and helps us understand how fluctuations in groundwater elevations influence petroleum hydrocarbon concentrations in the groundwater. Please submit Quarterly Monitoring Reports as requested below.

3. HLA stated in the referenced work plan that HWS stated that the Discharge Application Report, the Migration Control Report, the Remedial Investigation Report, and the Quarterly Monitoring Reports were submitted in May and June of 1991. As stated in the first few paragraphs of this letter, we have received some Monthly Status Reports, Quarterly Monitoring Reports, and letters, but not complete reports that meet the requirements of a Discharge Application Report, a Migration Control Report, or a Remedial Investigation Report.

   We anticipate that the implementation of the referenced work plan will assist you in meeting the requirements of the above-mentioned reports. Please include recommendations for future work in the Implementation Report requested below. Your recommendations should address how your proposed work will contribute to the information required in our Discharge Application Reports, Monthly Migration Control Status Reports, Migration Control Reports, Remedial Investigation Reports, and Quarterly Monitoring Reports.

4. Per Appendix A of the District Guidelines, all proposals and reports submitted must be accompanied by a cover letter from the responsible party attesting to the legitimacy of the report. The letter must be signed by an officer or legally authorized representative of your company. The referenced work plan did not have the appropriate letter attached to it.

TECHNICAL REPORT REQUEST

We hereby request that you submit the following technical reports according to the schedule below:

- Additional Investigation Report—March 31, 1993
- Quarterly Monitoring Reports—March 31, 1993, June 30, 1993, September 30, 1993, and December 30, 1993

These reports are being requested pursuant to the California Water Code, Section 13267.

TECHNICAL REPORTING REQUIREMENTS

Please refer to the District Guidelines for information regarding report preparation and soil/groundwater sampling and to the "Standards for the Construction and Destruction of Wells and Other Deep Excavations in Santa Clara County" for information regarding well construction procedures.

All proposals and reports which contain engineering or geological information, interpretations, or other opinions as specified by the Business and Professions Code (Sections 6735, 7835, 7835.1), must be

signed and stamped by an appropriately registered professional who is in responsible charge for the work being performed.

Please note that all data and information generated during and relating to the investigation of the reported release(s) of petroleum hydrocarbons must be provided to the District, Regional Board, and the local agency (i.e., local fire department or County Health Department) referenced in our letters.

All technical reports shall be accompanied by a letter signed by an officer or legally authorized representative of the responsible party which contains a statement attesting to the legitimacy of the report, as described in the District Guidelines (Appendix A, page 2).

AGENCY OVERSIGHT

If the reports are not submitted by the requested due date, we will consider referring your case to the Regional Board or other appropriate agency including the County District Attorney for possible enforcement follow up. Enforcement follow up may include administrative action or monetary penalties of up to $10,000 for each tank for each day of violation of the California Health and Safety Code, Division 20, Chapter 6.75.

Please note that further delays in investigation, late reports, or enforcement actions may result in your becoming ineligible to receive grant money from the State's Underground Storage Tank Cleanup fund (SB2004) to reimburse you for the cost of cleanup.

If you have any question, please call Ms. Hollis Ude at the Camden Office, (408) 927-0710, extension 2628.

Sincerely,

ORIGINAL SIGNED BY

James S. Crowley, P.E.
Associate Civil Engineer
Groundwater Protection Division

cc: Mr. Juan Linares
Regional Water Quality Control Board
2101 Webster Street, Suite 500
Oakland, CA 94612

Mr. Gary Leinweber
Mountain View Fire Department
1000 Villa Street
Mountain View, CA 94041

J. Crowley, H. Ude, Read

HU:lcg:CT0304c

March 14, 2001

Mr. George Gioia
El Camino Paving
924 San Rafael Avenue
Mountain View, CA 94043

Mr. Esteven and Ms. Maria Alva
581 Maple Avenue
Sunnyvale, CA 94086

Dear Messrs. Gioia and Esteven, and Ms. Alva:

Subject: Fuel Leak Site Case Closure—El Camino Paving, 924 San Rafael Avenue, Mountain View, CA 94043; Case No. 07-045

This letter transmits the enclosed underground storage tank (UST) case closure letter in accordance with Chapter 6.75 (Article 4, Section 25299.37[h]). The State Water Resources Control Board adopted this letter on February 20, 1997. As of March 1, 1997, the Santa Clara Valley Water District is required to use this case closure letter for all UST leak sites. We are also transmitting to you the enclosed case closure summary. These documents confirm the completion of the investigation and cleanup of the reported release at the subject site. The subject fuel leak case is closed.

SITE INVESTIGATION AND CLEANUP SUMMARY

Please be advised that the following conditions exist at the site:

- Residual petroleum hydrocarbons exist in soil and groundwater; however, the levels appear to be below regulatory concern.

If you have any questions, please call Ms. Michelle Martin at (408) 265-2607, extension 2768. Thank you.

Sincerely,

ORIGINAL SIGNED BY

James S. Crowley, P.E.
Engineering Unit Manager
Leaking Underground Storage Tank Oversight Program

Enclosures:
1. Case Closure Letter
2. Case Closure Summary

cc: Mr. Chuck Headlee (w/enc)
Regional Water Quality Control Board
San Francisco Bay Region
1515 Clay Street, Suite 1400
Oakland, CA 94612

Mr. Gary Leinweber
Mountain View Fire Department
1000 Villa Street
Mountain View, CA 94041

Ms. Carla Lawson
Division of Clean Water Programs
Underground Storage Tank Cleanup Fund
State Water Resources Control Board
P.O. Box 944212
Sacramento, CA 94244-2120

M. Martin (w/orig enc), Database (w/enc)

MM:gs:FL9482jjw

March 14, 2001

Mr. George Gioia
El Camino Paving
924 San Rafael Avenue
Mountain View, CA 94043

Mr. Esteven and Ms. Maria Alva
581 Maple Avenue
Sunnyvale, CA 94086

Dear Messrs. Gioia and Esteven, and Ms. Alva:

Subject: Fuel Leak Site Case Closure—El Camino Paving, 924 San Rafael Avenue, Mountain View, CA 94043; Case No. 07-045

This letter confirms the completion of a site investigation and remedial action for the underground storage tank(s) formerly located at the above-described location. Thank you for your cooperation throughout this investigation. Your willingness and promptness in responding to our inquiries concerning the former underground storage tank(s) are greatly appreciated.

Based on information in the above-referenced file and with the provision that the information provided to this agency was accurate and representative of site conditions, this agency finds that the site investigation and corrective action carried out at your underground storage tank(s) site is in compliance with the requirements of subdivisions (a) and (b) of Section 25299.37 of the Health and Safety Code and with corrective action regulations adopted pursuant to Section 25299.77 of the Health and Safety Code and that no further action related to the petroleum release(s) at the site is required.

This notice is issued pursuant to subdivision (h) of Section 25299.37 of the Health and Safety Code.

Please contact our office if you have any questions regarding this matter.

Sincerely,

ORIGINAL SIGNED BY

James S. Crowley, P.E.
Engineering Unit Manager
Leaking Underground Storage Tank Oversight Program

FL9482jjw

Santa Clara Valley Water District

CASE CLOSURE SUMMARY
LEAKING UNDERGROUND FUEL STORAGE TANK PROGRAM

I. AGENCY INFORMATION

Date: March 6, 2001

Agency Name: Santa Clara Valley Water District	Address: 5750 Almaden Expressway
City/State/Zip: San Jose, CA 95118	Phone: (408) 265-2600
Responsible Staff Person: Michelle Martin	Title: Assistant Engineer

II. CASE INFORMATION

Site Facility Name: El Camino Paving		
Site Facility Address: 924 San Rafael Avenue, Mountain View, CA 94043		
RB LUSTIS Case No.: —	Local Case No.: 06S2W15101f	LOP Case No.: 07-045
URF Filing Date: 06/29/88	SWEEPS No.: —	APN: 153-17-045

Responsible Parties	Addresses	Phone Number
Mr. George Gioia El Camino Paving	924 San Rafael Avenue Mountain View, CA 94043	(650) 965-7283
Mr. Esteven and Ms. Maria Alva	581 Maple Avenue, Sunnyvale, CA 94086	(408) 245-7741

Tank I.D. No	Size in Gallons	Contents	Closed In Place/Removed?	Date
1	4,000	Gasoline	Removed	08/19/88
2	10,000	Diesel	Removed	10/18/88
3	4,000	Gasoline	Removed	10/18/88
Piping (unknown amount)			Removed	08/19/88

III. RELEASE AND SITE CHARACTERIZATION INFORMATION

Cause and Type of Release: Hole in piping.		
Site characterization complete? Yes	Date Approved By Oversight Agency: 01/20/01	
Monitoring wells installed? Yes	Number: 11	Proper screened interval? Yes
Highest GW Depth Below Ground Surface: 6.8'	Lowest Depth: 11.31'	Flow Direction: Northwest
Most Sensitive Current Use: Potential drinking water resource		
Summary of Production Wells in Vicinity: There are 30 wells within a ¼-mile radius of this site. Of the 30, 23 are abandoned (06S02W15F005, M001 to M006, M008, M010, M011, M013 to M017, M020, L003, L005, L008, L010 to L011, L017, and N003), 5 are active wells (06S02W15M006, M007, M009, M012, and N002), and 2 are cathodic protection (06S02W15M027 and M026). These wells are ~100 feet away from the fuel leak and due to the attenuation of the contaminant plume do not appear to be preferential pathways for contaminant migration.		
Are drinking water wells affected? No	Aquifer Name: Santa Clara Valley Water Basin	
Is surface water affected? No	Nearest SW Name: Stevens Creek, ±1,360 feet east	
Off-Site Beneficial Use Impacts (Addresses/Locations): None		
Reports on file? Yes	Where are reports filed? Santa Clara Valley Water District	

TREATMENT AND DISPOSAL OF AFFECTED MATERIAL			
Material	Amount (Include Units)	Action (Treatment or Disposal w/Destination)	Date
Tank	Three steel	Disposal; Azonic Technology Inc.	08/19/88 to 10/18/88
Piping	Not reported	Disposal; Azonic Technology Inc.	08/19/88 to 10/18/88
Free Product	400 gallons	Disposal unknown	10/28/88
Soil	400 cubic yards	Disposal unknown	08/04/89
Groundwater	1,300,000	Disposal; sewer	05/01/95 to 09/12/96
Barrels	—	—	—

MAXIMUM DOCUMENTED CONTAMINANT CONCENTRATIONS—BEFORE AND AFTER CLEANUP

Contaminant	Soil (ppm)		Water (ppb)		Contaminant	Soil (ppm)		Water (ppb)	
	Before	After	Before	After		Before	After	Before	After
TPH (Gas)	49	37	27,000	62	Xylene	1.3	0.016	890	ND
TPH (Diesel)	22,000	400	920,000	330	Ethylbenzene	0.3	0.014	3.9	ND
Benzene	ND	NA	0.09	ND	Oil & Grease	ND	NA	NA	NA
Toluene	ND	NA	1.6	ND	Heavy Metals	—	—	—	—
Other VOCs* (8240/8270)	*	*	*	*	MTBE	NA	NA	ND	ND

Description of Interim Remediation Activities: Overexcavation and groundwater extraction.

ND = Below detection limits

—, NA = Not analyzed

*Volatile Organic Compounds

Soil (parts per million [ppm])	**Before**	**After**
Trichloroethene	NA	0.045

Groundwater (parts per billion [ppb])	**Before**	**After**
Trichloroethene	0.13	25

IV. CLOSURE

Does completed corrective action protect existing beneficial uses per the Regional Board Basin Plan? Yes		
Does completed corrective action protect potential beneficial uses per the Regional Board Basin Plan? Yes		
Does corrective action protect public health for current land use? Santa Clara Valley Water District staff does not make specific determinations concerning public health risk. However, it does not appear that the release would present a risk to human health.		
Site Management Requirements: None		
Should corrective action be reviewed if land use changes? No		
Monitoring Wells Decommissioned: No	Number Decommissioned: 0	Number Retained: 11
List Enforcement Actions Taken: None		
List Enforcement Actions Rescinded: None		

V. ADDITIONAL COMMENTS, DATA, ETC.

Considerations and/or Variances:

1988- On June 29, an unauthorized release form was filed due to 400 gallons of fuel released from a hole in the piping system. In August, one 4,000-gallon gasoline underground storage tank (UST) was removed from the site and three monitoring wells (MW1 to MW3) were installed. The maximum level of contamination detected in soil beneath the tank at the time of removal was 49 ppm Total Petroleum Hydrocarbons as Gasoline (TPHG), 22,000 ppm Total Petroleum Hydrocarbons as Diesel (TPHD) 0.3 ppm Ethylbenzene, and 1.3 ppm Xylenes. Benzene and Toluene were not detected and there was no analysis of Methyl tert-Butyl Ether (MTBE).

In October, another Unauthorized Release Form was filed when free product (up to 400 gallons) was detected in the excavation. A recovery pump and tank were installed to remove the free product. The two additional USTs (one 10,000-gallon diesel and one 4,000-gallon gasoline) were removed from the site. Also, three additional monitoring wells (MW4 to MW6) were installed at the site. There is no evidence that soil or groundwater samples were retrieved for analysis during well installation.

1989- In May, 400 cubic yards of soil was overexcavated from the former tank pit. The final depth of the excavation was 14 feet below ground surface. The maximum level of contamination detected in soil after overexcavation was 470 ppm TPHD. There was no analysis of TPHG, Benzene, Toluene, Ethylbenzene, Xylenes, or MTBE. There is no evidence in the case file that groundwater was encountered in the tank pit; however, groundwater analysis performed later in December from the monitoring wells indicated that contamination was at 920,000 ppb TPHD.

1993- In January, four additional monitoring wells (MW4B and MW7 to MW9) were installed at the site. The maximum level of contamination detected in soil was 400 ppm TPHD, 37 ppm TPHG, 0.014 ppm Ethylbenzene, and 0.016 ppm Xylenes. Trichloroethene (TCE) was detected in soil at 0.045 ppm in MW9, an upgradient well. Per the responsible party, solvents have never been used at the site. An off-site source survey revealed that the U.S. Navy Housing Project, a Regional Water Quality Control Board (RWQCB) site, is located upgradient within a ¼ mile and may have contributed to the site's groundwater impact. There was no analysis for MTBE. The maximum level of contamination detected in groundwater was 380,000 ppb TPHD, 14,000 ppb TPHG, and all the other constituents were at nondetect.

1994- On June 16, five Cone Penetrometer Test soil borings were drilled on and off site. Grab groundwater samples indicated that TPHD was detected at 600 ppb. Halogenated Volatile Organic Compounds (VOCs) were detected up to 13 ppb TCE. A groundwater pump test was performed; it was concluded that this technology was feasible.

1995- In May, a groundwater extraction system was installed. Groundwater extraction was halted in June of 1996 and up to 1.3 million gallons of groundwater was extracted, remediated, and discharged into the sewer.

2000- In September, current groundwater monitoring indicates that contamination is at 330 ppb TPHD, 62 ppb TPHG, with VOCs up to 25 ppb (TCE).

Conclusions:

Based upon the results of overexcavation sampling and confirmation borings, groundwater extraction petroleum hydrocarbon contamination in soil and groundwater currently exists (400 ppm TPHD, 37 ppm TPHG, 0.014 ppm Ethylbenzene, and 0.016 ppm Xylenes) and (330 ppb TPHD, 62 ppb TPHG, and 25 ppb TCE), respectively. However, the extent of dissolved contamination appears to be localized in the area adjacent to the former tank pit and naturally attenuating.

Based upon the residual concentration of petroleum hydrocarbons in groundwater, Santa Clara Valley Water District staff has concluded that a continuing threat to groundwater, human health, and the environment from residual petroleum hydrocarbons does not exist at this site and that Regional Water Quality Control Board objectives have not been compromised. The investigation was performed in accordance with state and local guidelines. Santa Clara Valley Water District staff recommends closure for this case.

VI. LOCAL AGENCY REPRESENTATIVE DATA

Prepared by: Michelle Martin	Title: Assistant Engineer
Signature:	Date: 3/6/01
Approved by: James S. Crowley, P.E.	Title: Engineering Unit Manager
Signature:	Date: 3/6/01

This closure approval is based upon the available information and with the provision that the information provided to this agency was accurate and representative of site conditions.

VII. REGIONAL BOARD NOTIFICATION

Regional Board Staff Name: Chuck Headlee	Title: Engineering Geologist
RB Response: Concur, based solely upon information contained in this case closure summary.	Date Submitted to RB:
Signature: SEE ATTACHED SHEET	Date:

Attachments:

1. Site Maps
2. Soil Analysis
3. Groundwater Analysis

This document and the related CASE CLOSURE LETTER, shall be retained by the lead agency as part of the official site file.

VII. REGIONAL BOARD NOTIFICATION

924 San Rafael Ave

Regional Board Staff Name: Chuck Headlee	Title: Engineering Geologist
RB Response: Concur, based solely upon information contained in this case closure summary.	Date Submitted to RB: 3/6/01
Signature: Chuck Headlee	Date: 3/7/01

Attachments:
1. Site Maps
2. Soil Analysis
3. Groundwater Analysis

This document and the related CASE CLOSURE LETTER, shall be retained by the lead agency as part of the official site file.

Post-it® Fax Note 7671	Date	# of pages ▶
To Michelle Martin	From Chuck Headlee	
Co./Dept.	Co.	
Phone #	Phone #	
Fax # 510 20 7505	Fax #	

Attachment 1a

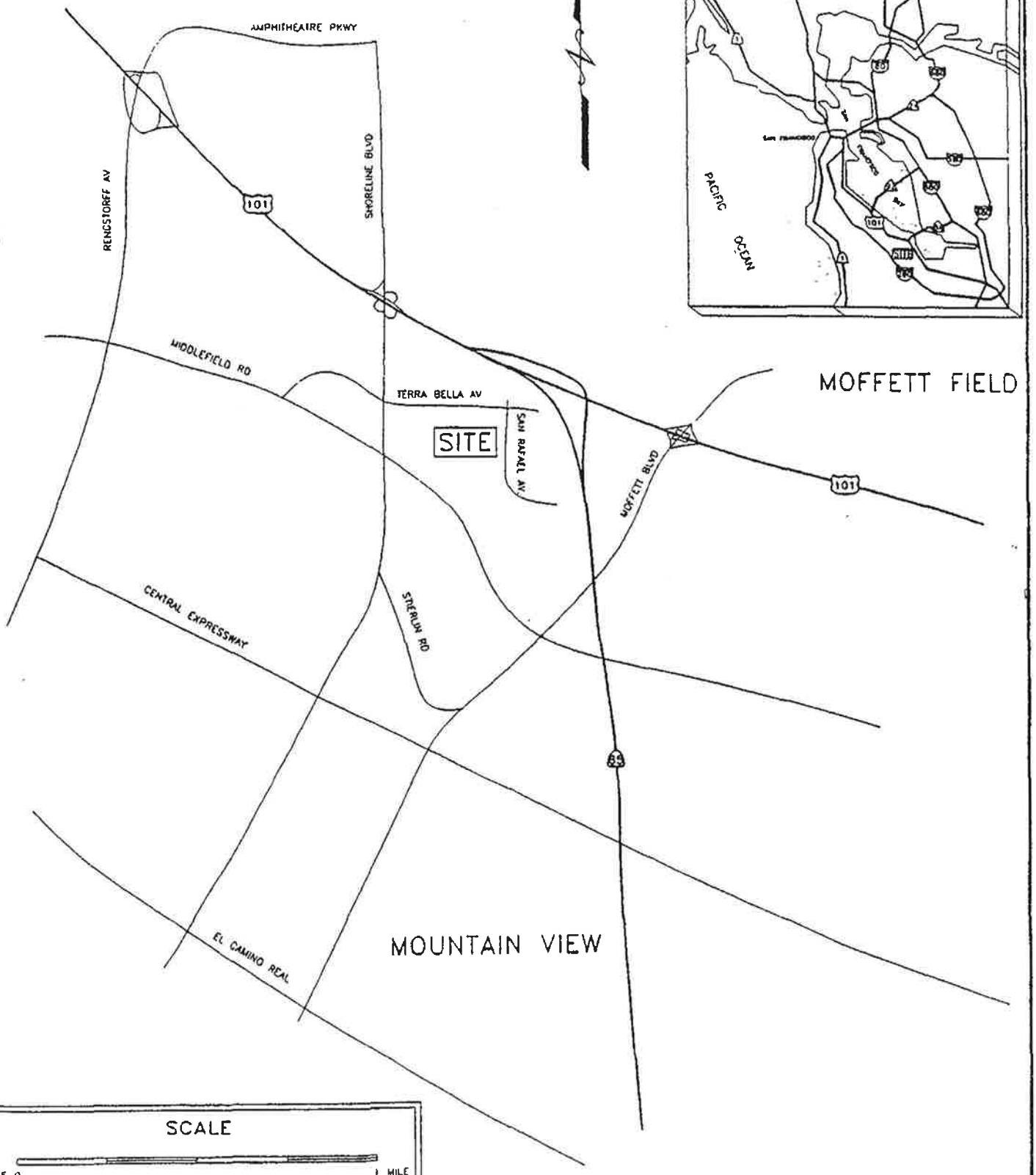

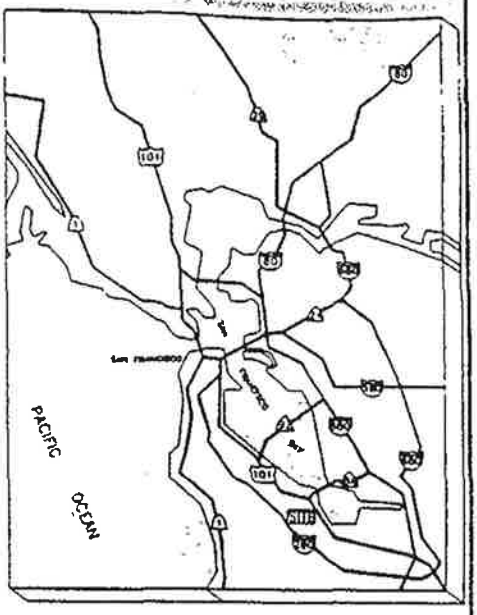

CSS

CSS ENVIRONMENTAL SERVICES, INC.

SITE LOCATION

EL CAMINO PAVING, INC.
924 SAN RAFAEL AVENUE
MOUNTAIN VIEW, CALIFORNIA

JOB NUMBER	DATE	DRAWING	BY	REVISED
6113	6/00	LOC	ans	

PLATE 1

Attachment 1b

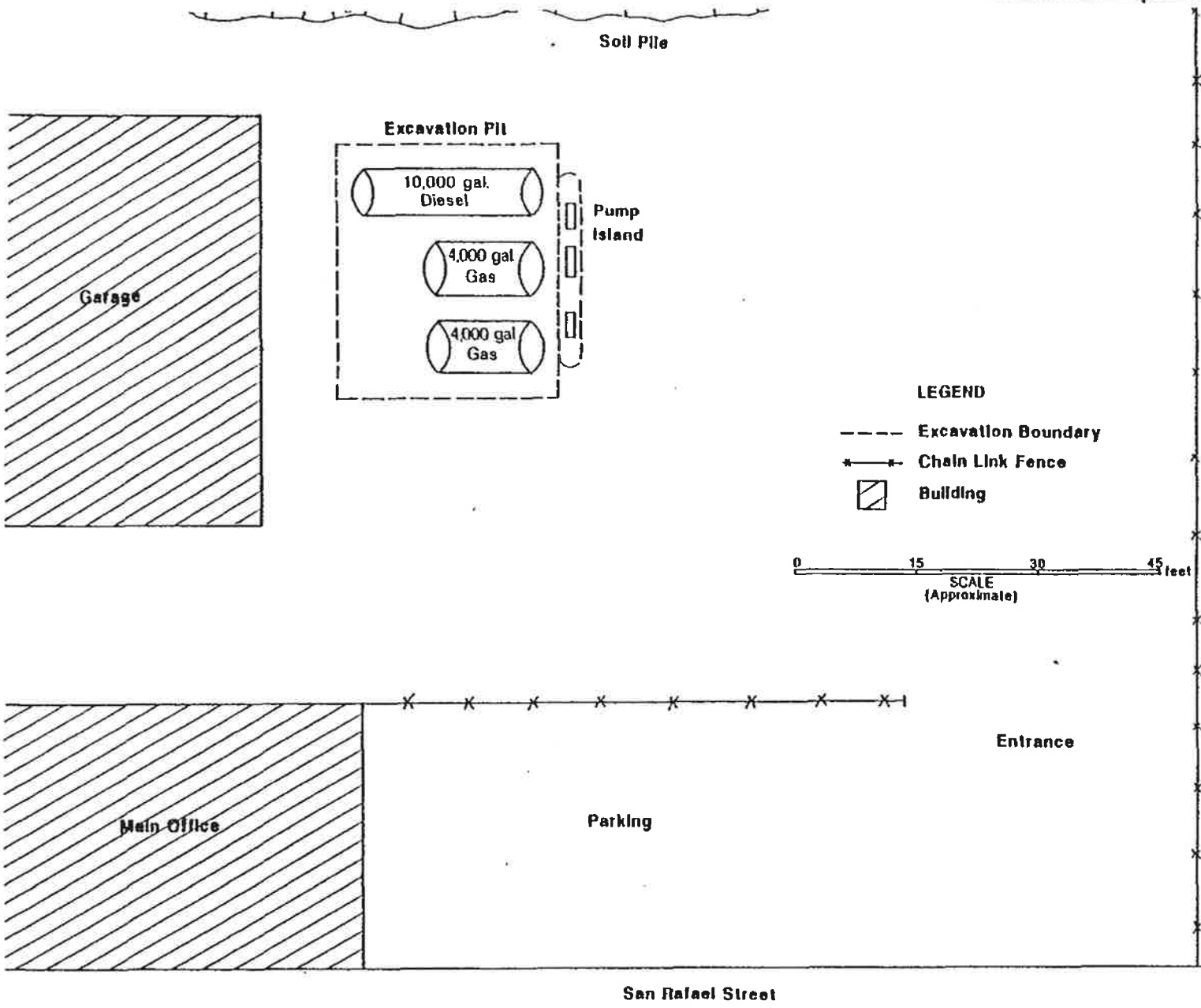

PLATE 2

ATT Aqua Terra Technologies Consulting Engineers & Scientists	Site Plan Showing Layout of Tanks, Pump Island and Excavation	El Camino Paving JOB NUMBER 9021 DATE 6/8

Attachment 1c

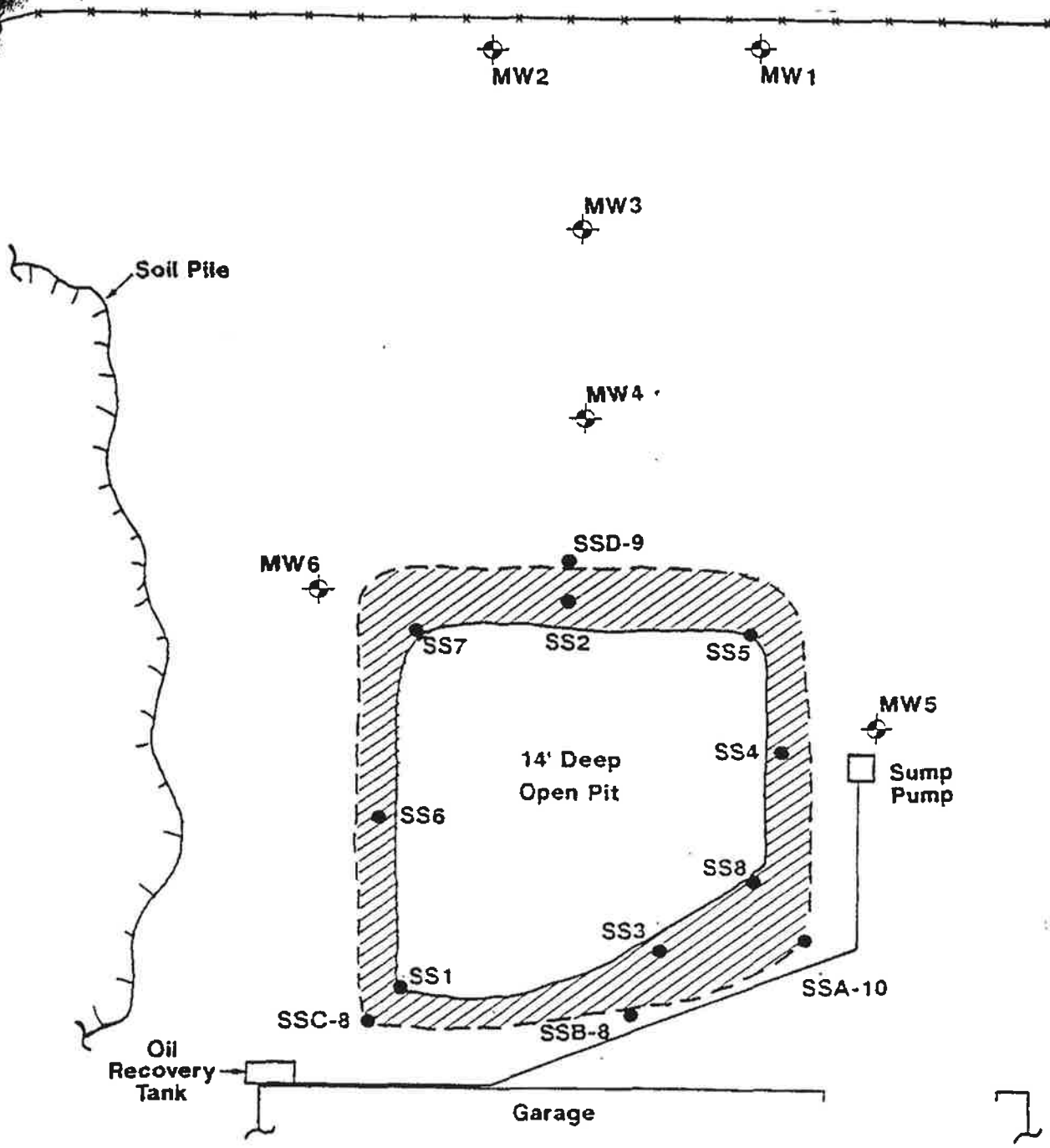

LEGEND

- Monitoring Well
- Soil Sample
- Chain Link Fence
- Soil Excavated May 11, 1989

0 5 10 feet
APPROXIMATE SCALE

Soil Samples and Monitoring Wells
Location - 924 San Rafael Ave., Mtn. View, CA.

ATT Aqua Terra Technologies
Consulting Engineers & Scientists

El Camino Paving

JOB NUMBER	DATE	PLATE
9021	6/89	3

Attachment 1d

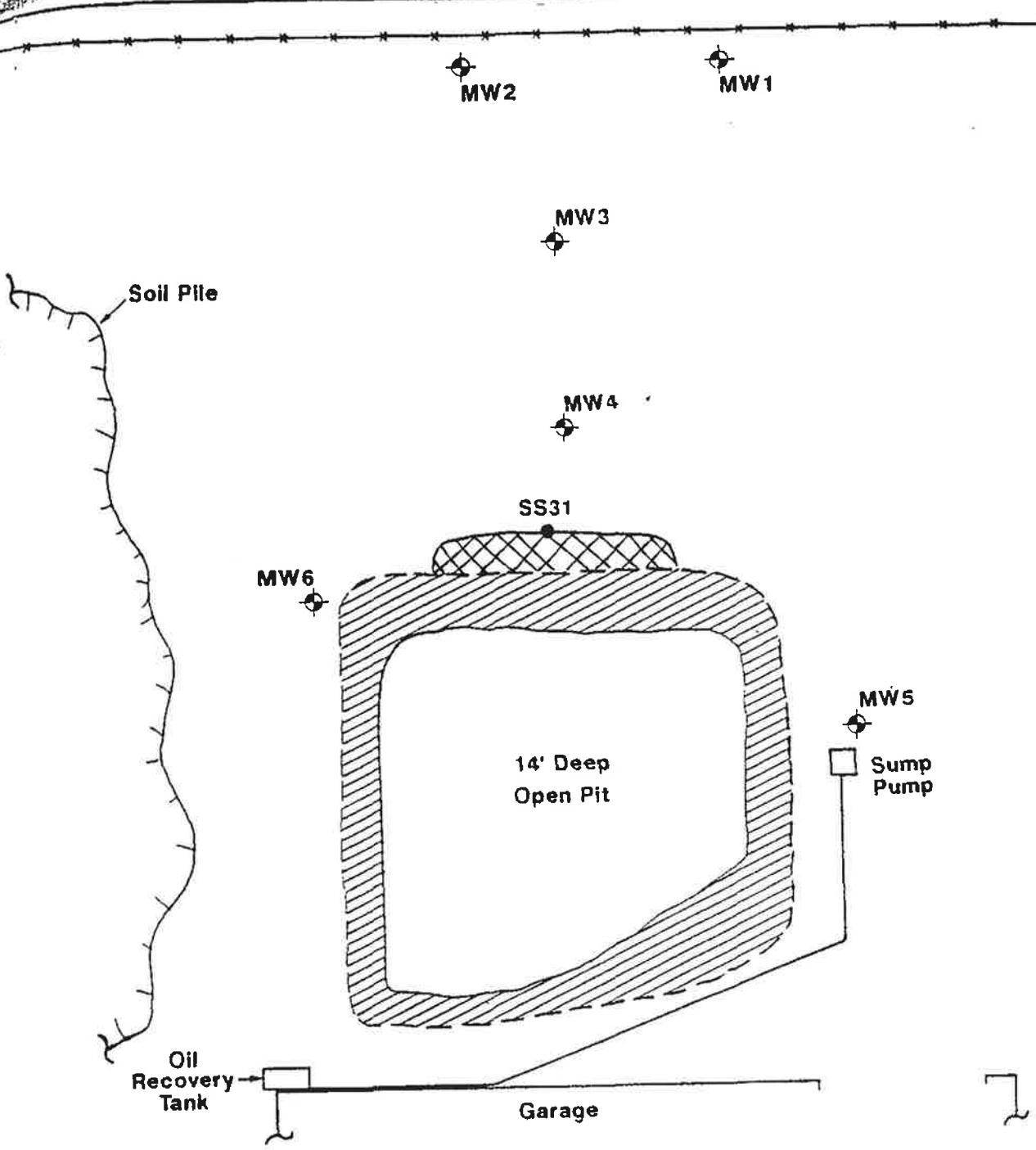

Soil Sampling Locations for
Samples Collected 8/4/89
924 San Rafael Ave., Mtn. View, CA.

El Camino Paving, Inc.

PLATE 5

ATT Aqua Terra Technologies
Consulting Engineers
& Scientists

JOB NUMBER	DATE
9150	10/90

Attachment 1e

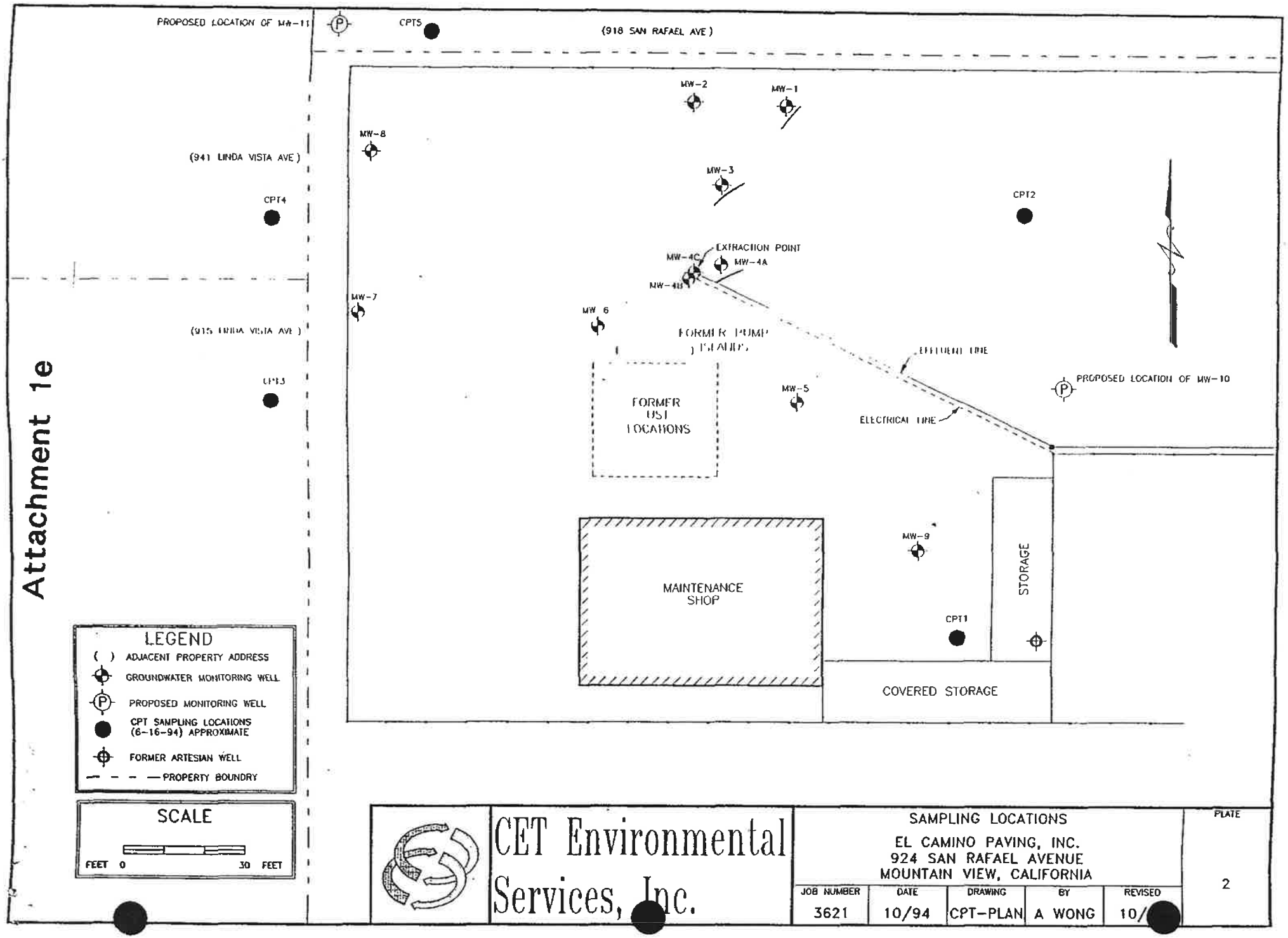

CET Environmental Services, Inc.

SAMPLING LOCATIONS
EL CAMINO PAVING, INC.
924 SAN RAFAEL AVENUE
MOUNTAIN VIEW, CALIFORNIA

JOB NUMBER	DATE	DRAWING	BY	REVISED
3621	10/94	CPT-PLAN	A WONG	10/

PLATE 2

Attachment 2

ple I.D.	: EL CAMINO PAVING S-3(COMP.)	Anametrix I.D.	: 8808181-03
trix	: SOIL	Analyst	: JK
ate sampled	: 08-22-88	Supervisor	: RJ
Date anl. TVH	: 08-22-88	Date released	: 08-24-88
Date ext. TEH	: 08-22-88	Date ext. TOG	: NA
Date anl. TEH	: 08-23-88	Date anl. TOG	: NA

CAS #	Compound Name	Reporting Limit (ug/kg)	Amount Found (ug/kg)
71-43-2	Benzene	200	BRL
108-88-3	Toluene	200	BRL
100-41-4	Ethylbenzene	200	BRL
1330-20-7	Total Xylenes	200	BRL
	TVH as Gasoline	5000	BRL
	TEH as Diesel	10000	390000

BRL - Below reporting limit.
TVH - Total Volatile Hydrocarbons is determined by modified EPA 8015 with either headspace or purge and trap.
TEH - Total Extractable Hydrocarbons is determined by modified EPA 8015 with direct injection.
TOG - Total Oil & Grease is determined by Standard Method 503E.
BTEX- Benzene, Toluene, Ethylbenzene, and Total Xylenes are determined by modified EPA 8020.

All testing procedures follow CRWQCB Region 2 guidelines.

[illegible]D	: EL CAMINO PAVING S-2	Anametrix I.D.	: 8808181-02
[illegible]	: SOIL	Analyst	: JM
Sampled	: 08-22-88	Supervisor	: RJ
anl. TVH	: 08-22-88	Date released	: 08-24-88
te ext. TEH	: 08-22-88	Date ext. TOG	: NA
ate anl. TEH	: 08-23-88	Date anl. TOG	: NA

CAS #	Compound Name	Reporting Limit (ug/kg)	Amount Found (ug/kg)
71-43-2	Benzene	200	BRL
108-88-3	Toluene	200	BRL
100-41-4	Ethylbenzene	200	300
1330-20-7	Total Xylenes	200	1300
	TVH as Gasoline	5000	49000
	TEH as Diesel	10000	22000000

BRL - Below reporting limit.
TVH - Total Volatile Hydrocarbons is determined by modified EPA 8015 with either headspace or purge and trap.
TEH - Total Extractable Hydrocarbons is determined by modified EPA 8015 with direct injection.
TOG - Total Oil & Grease is determined by Standard Method 503E.
BTEX- Benzene, Toluene, Ethylbenzene, and Total Xylenes are determined by modified EPA 8020.

All testing procedures follow CRWQCB Region 2 guidelines.

ANALYSIS DATA SHEET - PETROLEUM HYDROCARBON COMPOUNDS
ANAMETRIX, INC. (408) 432-8192

Sample I.D.	: EL CAMINO PAVING S-1	Anametrix I.D.	: 8808181-01
Matrix	: SOIL	Analyst	: SK
Date sampled	: 08-22-88	Supervisor	: RHS
Date anl. TVH	: 08-22-88	Date released	: 08-24-88
Date ext. TEH	: 08-22-88	Date ext. TOG	: NA
Date anl. TEH	: 08-23-88	Date anl. TOG	: NA

CAS #	Compound Name	Reporting Limit (ug/kg)	Amount Found (ug/kg)
71-43-2	Benzene	200	BRL
108-88-3	Toluene	200	BRL
100-41-4	Ethylbenzene	200	BRL
1330-20-7	Total Xylenes	200	BRL
	TVH as Gasoline	5000	20000
	TEH as Diesel	10000	940000

BRL - Below reporting limit.
TVH - Total Volatile Hydrocarbons is determined by modified EPA 8015 with either headspace or purge and trap.
TEH - Total Extractable Hydrocarbons is determined by modified EPA 8015 with direct injection.
TOG - Total Oil & Grease is determined by Standard Method 503E.
BTEX- Benzene, Toluene, Ethylbenzene, and Total Xylenes are determined by modified EPA 8020.

All testing procedures follow CRWQCB Region 2 guidelines.

Table 1. Summary of Soil Sample Analysis - March 28, 1989
El Camino Paving Inc.
Mountain View, CA

Sample I.D.	Diesel (mg/Kg)	TPH Gas (mg/Kg)	Waste Oil (mg/Kg)	Benzene	Toluene	Ethylbenzene	Xylene
SS1	1,600	ND	ND[c]	ND[d]	ND[e]	ND[f]	ND[g]
SS2	990	ND	ND	ND	ND	ND	ND
SS3	ND[b]	ND	ND	ND	ND	ND	ND
SS4	ND	ND	ND	ND	ND	ND	ND
SS5	ND	ND	ND	ND	ND	ND	ND
SS6	ND	ND	ND	ND	ND	ND	ND
SS7	ND	ND	ND	ND	ND	ND	ND
SS8	4,500	ND	ND	ND	ND	ND	ND

a. TPH = Total Petroleum Hydrocarbons
b. ND = Not Detected at > 10 mg/kg
c. ND = Not Detected at > 20 mg/kg
d. ND = Not Detected at > 20 Ìg/kg
e. ND = Not Detected at > 20 Ìg/kg
f. ND = Not Detected at > 40 Ìg/kg
g. ND = Not Detected at >600 Ìg/kg

A11

ATT

Table 2. Summary of Soil Sample Analysis - May 11, 1989
El Camino Paving, Mountain View, CA

Sample I.D.	TPH Diesel (mg/Kg)	TPH Waste Oil (mg/Kg)
SSA-10	ND	ND
SSB-8	470	ND
SSC-8	ND	ND
SSD-9	280	ND

ND No detection

Table 1. Summary of Soil Sample Analysis - March 28, 1989
El Camino Paving, Mountain View, CA

Sample I.D.	TPH Diesel (mg/Kg)	TPH Waste Oil (mg/Kg)
SS1	1,600	ND
SS2	990	ND
SS3	ND	ND
SS4	ND	ND
SS5	ND	ND
SS6	ND	ND
SS7	ND	ND
SS8	4,500	ND

ND No detection

MED-TOX ASSOCIATES, INC.

ONMENTAL & OCCUPATIONAL HEALTH SERVICES

J Vincent Road Pleasant Hill, CA 94523 • (415) 930-9090 • FAX# (415) 930-0256

Well ID MW

LABORATORY ANALYSIS REPORT

AQUA TERRA TECHNOLOGIES
2950 BUSKIRK AVENUE
SUITE 120
WALNUT CREEK, CA 94596

ATTN: MICHAEL DESCHENES

'REPORT DATE: 05/23/89

DATE SAMPLED: 05/11/89

DATE RECEIVED: 05/11/89
DATE EXTRACTED: 05/12/89
DATE ANALYZED: 05/12/89

CLIENT PROJECT NO: 9021

MED-TOX JOB NO: 8905066

ANALYSIS OF: FOUR SOIL SAMPLES FOR TOTAL PETROLEUM HYDROCARBONS

METHOD: EPA 8015 (EXTRACTION)

Sample Identification Client Id.	Lab No.	Total Petroleum Hydrocarbons as Diesel (mg/kg)	Total Petroleum Hydrocarbons as Waste Oil (mg/kg)
SSA-10	01A	ND	ND
SSB-8	02A	470	ND
SSC-8	03A	ND	ND
SSD-9	04A	280	ND
Detection Limit		10	20

Michael Lynch, Manager
Organic Laboratory

Results FAXed to Michael Deschenes 05/15/89

Table 2. Summary of Soil Analytical Results
Hydrogeologic Investigation
El Camino Paving
Mountain View, California

Well	Depth Interval	TPH-d	TPH-g	Ethyl-benzene	Total Xylenes	Trichloroethene
MW-7	6-6.5	nd	nd	nd	nd	nd
	10.5-11	nd	nd	nd	nd	nd
	15.5-16	nd	nd	nd	nd	nd
MW-8	5.5-6	nd	nd	nd	nd	nd
	10.5-11	nd	nd	nd	nd	nd
	15-15.5	nd	nd	nd	nd	nd
MW-9	5.5-6	nd	nd	nd	nd	0.0088
	11-11.5	nd	nd	nd	nd	0.045
	15.5-16	400	37	0.014	0.016	nd

All concentrations are in milligrams per kilogram or parts per million
All depth intervals in feet below ground surface
TPH-d - Total petroleum hydrocarbons in diesel range
TPH-g - TPH in gasoline range; laboratory reported that the detection did not match typical gasoline pattern
nd = Not detected; for reportable detection limits, see laboratory analytical results.

Attachment 3

Table 3
Historical Concentrations of
Petroleum Hydrocarbon Compounds in Groundwater
El Camino Paving, Mountain View, CA

Well ID	Date Sampled	TPH-D (mg/l)	TPH-G[a] (mg/l)	Benzene (mg/l)	Toluene (mg/l)	Ethyl-benzene (mg/l)	Total Xylenes (mg/l)
MW-1	12/12/89	180	nt	nd	nd	nd	nd
	05/02/91	21	nt	nd	nd	nd	0.13
	04/13/93	0.60[b]	nd	nd	nd	nd	nd
	07/06/93	0.76[b]	nd	nd	nd	nd	nd
	10/13/93	1.4[b]	nd	nd	nd	nd	nd
	02/11/94	0.6[b]	nd	nd	nd	nd	nd
	06/09/94	0.22[b]	nd	nd	nd	nd	nd
MW-2	12/12/89	900	nt	nd	nd	nd	nd
	05/02/91	17	nt	nd	nd	nd	nd
	04/13/93	1.7[b]	nd	nd	nd	nd	nd
	07/07/93	2.4[b]	nd	nd	nd	nd	nd
	10/13/93	1.1[b]	0.18	nd	nd	nd	0.0052
	02/11/94	0.35[b]	nd	nd	nd	nd	nd
	06/09/94	0.26[b]	nd	nd	nd	nd	nd
	03/27/95	0.22[b]	nd	nd	nd	nd	nd
	06/20/95	nd	nd	nd	nd	nd	nd
	08/29/95	0.20[b]	nd	nd	nd	nd	nd
	12/18/95	nd [b]	nd	nd	nd	nd	nd
	01/22/96	0.57[b]	nt	nt	nt	nt	nt
	06/25/96	0.45[b]	nd	nd	nd	nd	nd
	09/25/96	0.80[b]	nd	nd	nd	nd	nd
	05/11/00	0.110[b]	nd	nd	nd	nd	nd
	09/01/00	0.066[b]	nd	nd	nd	nd	nd
MW-3	04/13/93	8.2[b]	nd	nd	nd	nd	nd
	07/07/93	9.0[b]	nd	nd	nd	nd	0.001
	10/13/93	4.6[b]	0.088	nd	nd	nd	nd
	02/11/94	6.4[b]	nd	nd	nd	nd	nd
	12/18/95	nd [b]	nd	nd	nd	nd	nd
	01/22/96	0.91 [b]	nt	nt	nt	nt	nt
	06/25/96	1.4 [b]	nd	nd	nd	nd	nd
	09/25/96	2.80[b]	nd	nd	nd	nd	nd

Table 3
Historical Concentrations of
Petroleum Hydrocarbon Compounds in Groundwater
El Camino Paving, Mountain View, CA

Well ID	Date Sampled	TPH-D (mg/l)	TPH-G[a] (mg/l)	Benzene (mg/l)	Toluene (mg/l)	Ethyl-benzene (mg/l)	Total Xylenes (mg/l)
MW-4A	02/11/93	14	0.17	nd	nd	nd	0.0007
	04/13/93	48	21	nd	nd	nd	nd
	07/07/93	30	nd	nd	nd	nd	0.02
	10/13/93	19	0.076	nd	0.0016	0.0038	0.0057
	10/13/93[d]	23	2.3	nd	nd	nd	0.0028
	02/10/94	23	1.5	nd	nd	nd	nd
	02/10/94[d]	41	8.6	nd	nd	nd	nd
	06/25/96	0.18[b]	nd	nd	nd	nd	nd
MW-4B	04/13/93	0.88	0.15	nd	nd	nd	nd
	07/06/93	0.99[b]	nd	nd	nd	nd	nd
	10/13/93	0.60[b]	0.13	nd	nd	nd	nd
	02/11/94	0.41[b]	nd	nd	nd	nd	nd
	05/11/00	nd	nd	nd	nd	nd	nd
	09/01/00	nd	nd	nd	nd	nd	nd
MW-4C	12/12/89	920	nt	nd	nd	nd	nd
	05/02/91	40	nt	nd	nd	nd	nd
	07/11/91	150	nt	nd	nd	nd	nd
	10/16/91	26	nt	nd	nd	nd	0.026
	04/13/93	0.58	0.12	nd	nd	nd	nd
	07/06/93	0.90[b]	nd	nd	nd	nd	nd
	10/13/93	1.5	0.11	nd	nd	nd	nd
	02/11/94	0.85	0.06	nd	nd	nd	nd
	09/25/96	0.14[b]	nd	nd	nd	nd	nd
MW-5	12/12/89	83	nt	nd	nd	nd	nd
	05/02/91	7	nt	nd	nd	nd	nd
	07/11/91	68	nt	nd	nd	nd	nd
	10/16/91	33	nt	nd	nd	nd	0.012
	01/25/93	380	14	nd	nd	nd	0.025
	04/13/93	100	27	nd	nd	nd	nd
	07/07/93	18	nd	nd	nd	nd	nd
	07/07/93[d]	18	nd	nd	nd	nd	nd
	10/13/93	8.1	0.51	nd	nd	nd	0.005
	02/10/94	2.6	0.51	nd	nd	nd	nd
	12/18/95	nd[b]	nd	nd	nd	nd	nd
	01/22/96	0.32[b]	nt	nt	nt	nt	nt
	06/25/96	0.14[b]	nd	nd	nd	nd	nd
	09/25/96	0.11[b]	nd	nd	nd	nd	nd
	05/11/00	0.055[b]	nd	nd	nd	nd	nd
	09/01/00	nd	nd	nd	nd	nd	nd

Table 3
Historical Concentrations of
Petroleum Hydrocarbon Compounds in Groundwater
El Camino Paving, Mountain View, CA

Well ID	Date Sampled	TPH-D (mg/l)	TPH-G[a] (mg/l)	Benzene (mg/l)	Toluene (mg/l)	Ethyl-benzene (mg/l)	Total Xylenes (mg/l)
MW-6	12/12/89	330	nt	nd	nd	nd	0.89
	05/02/91	8.7	nt	nd	nd	nd	0.024
	07/11/91	28	nt	nd	nd	nd	nd
	10/16/91	28	nt	nd	nd	nd	0.053
	02/11/93	6.1	0.1	nd	nd	nd	nd
	04/13/93	0.60[b]	nd	nd	nd	nd	nd
	07/06/93	13	nd	nd	nd	nd	nd
	10/13/93	12	1.5	nd	nd	0.0039	0.0066
	02/10/94	7.2	1.3	nd	nd	nd	nd
	03/27/95	0.17[b]	nd	nd	nd	nd	nd
	06/20/95	0.36	0.08	nd	nd	nd	nd
	08/29/95	0.32[b]	nd	nd	nd	nd	nd
	12/18/95	nd [b]	nd	nd	nd	nd	nd
	01/22/96	0.40 [b]	nt	nt	nt	nt	nt
	06/25/96	0.42 [b]	nd	nd	nd	nd	nd
	09/25/96	0.35[b]	nd	nd	nd	nd	nd
	05/11/00	1.1[b]	nd	nd	nd	nd	nd
	09/01/00	0.33[b]	nd	nd	nd	nd	nd
MW-7	01/22/93	5.7	0.45	nd	nd	0.0016	0.0011
	04/12/93	7.1	1.7	0.0009	0.0008	0.0037	0.0022
	07/07/93	7.8	nd	0.00083	nd	0.0027	0.0016
	10/13/93	7.2	1.4	nd	nd	0.0036	nd
	02/10/94	7.1	1.5	nd	nd	0.0017	nd
	06/09/94	3.2	0.2	nd	nd	0.0014	nd
	03/27/95	0.95[b]	0.42	nd	nd	0.0008	0.0009
	06/20/95	0.51	0.24	nd	nd	nd	nd
	08/29/95	0.60[b]	nd	nd	nd	nd	nd
	12/18/95	nd [b]	nd	nd	nd	nd	nd
	01/22/96	1.1	nt	nt	nt	nt	nt
	06/25/96	1.3 [b]	nd	nd	nd	nd	nd
	09/25/96	1.3[b]	nd	nd	nd	nd	nd
	05/11/00	0.091[b]	nd	nd	nd	nd	nd
	09/01/00	0.2[b]	0.062[a]	nd	nd	nd	nd

Table 3
Historical Concentrations of
Petroleum Hydrocarbon Compounds in Groundwater
El Camino Paving, Mountain View, CA

Well ID	Date Sampled	TPH-D (mg/l)	TPH-G[a] (mg/l)	Benzene (mg/l)	Toluene (mg/l)	Ethyl-benzene (mg/l)	Total Xylenes (mg/l)
MW-8	01/25/93	nd	nd	nd	nd	nd	nd
	04/12/93	nd	nd	nd	nd	nd	0.003
	07/06/93	nd	nd	nd	nd	nd	nd
	10/13/93	nd	nd	nd	nd	nd	nd
	02/11/94	nd	nd	nd	nd	nd	nd
	06/10/94	nd	nd	nd	nd	nd	nd
	12/18/95	nd	nd	nd	nd	nd	nd
	01/22/96	nd	nt	nt	nt	nt	nt
	06/25/96	0.11[b]	nd	nd	nd	nd	0.00058
	09/25/96	nd	nd	nd	nd	nd	nd
	05/11/00	nd	nd	nd	nd	nd	nd
	09/01/00	nd	nd	nd	nd	nd	nd
MW-9	01/21/93	0.61	0.09	nd	nd	nd	0.0004
	04/12/93	1.4	0.35	nd	nd	nd	nd
	07/07/93	1.4[b]	nd	nd	nd	nd	0.0006
	10/13/93	I	0.23	nd	nd	nd	nd
	02/11/94	I	0.08	nd	nd	nd	nd
	06/09/94	0.37	nd	nd	nd	nd	0.0005
	03/27/95	0.20[b]	nd	nd	nd	nd	0.0006
	06/20/95	0.13	0.07	nd	nd	nd	nd
	08/29/95	0.089[b]	nd	nd	nd	nd	nd
	12/18/95	nd [b]	nd	nd	nd	nd	nd
	01/22/96	0.32 [b]	nt	nt	nt	nt	nt
	06/25/96	0.28 [b]	nd	nd	nd	nd	nd
	09/25/96	0.14 [b]	nd	nd	nd	nd	nd
	05/11/00	nd	nd	nd	nd	nd	nd
	09/01/00	0.051	nd	nd	nd	nd	nd

NOTES:

All concentrations in milligrams per liter (mg/l) or parts per million (ppm)

TPH-D = total petroleum hydrocarbons in diesel range

TPH-G = total petroleum hydrocarbons in gasoline range

nd = not detected at or above laboratory detection limits; see laboratory analytical reports

nt = not tested

[a] Laboratory reported that the gasoline range detections did not match typical gasoline pattern

[b] Laboratory reported that the hydrocarbon detected does not match the diesel standand

[d] Duplicate sample

Table 4
Historical Concentrations of
Fuel Oxygenates in Groundwater
El Camino Paving, Mountain View, CA

Well ID	Date Sampled	TBA (µg/l)	MTBE (µg/l)	DIPE (µg/l)	ETBE (µg/l)	TAME (µg/l)
MW-2	05/11/00	nd	nd	nd	nd	nd
	09/01/00	nt	nd	nt	nt	nt
MW-4B	05/11/00	nd	nd	nd	nd	nd
	09/01/00	nt	nd	nt	nt	nt
MW-5	05/11/00	nd	nd	nd	nd	nd
	09/01/00	nt	nd	nt	nt	nt
MW-6	05/11/00	nd	nd	nd	nd	nd
	09/01/00	nt	nd	nt	nt	nt
MW-7	05/11/00	nd	nd	nd	nd	nd
	09/01/00	nt	nd	nt	nt	nt
MW-8	05/11/00	nd	nd	nd	nd	nd
	09/01/00	nt	nd	nt	nt	nt
MW-9	05/11/00	nd	nd	nd	nd	nd
	09/01/00	nt	nd	nt	nt	nt

NOTES:

All concentrations in micrograms per liter (µg/l) or parts per billion (ppb)

TBA = tertiary-butyl alcohol

MTBE = methyl teriary-butyl alcohol

DIPE = di-isopropyl ether

ETBE = ethyl teriary-butyl ether

TAME = tert-amyl methyl ether

nd = not detected at analytical method reporting limit

nt = not tested

CHROMALAB, INC.

Environmental Services (SDB)

June 27, 1994 *Submission #:* 9406215

CET ENVIRONMENTAL SERVICES, INC

Atten: Terry Carter

Project: 3621-209
Received: June 17, 1994

re: 5 samples for Gasoline and BTEX analysis.

Matrix: WATER
Sampled: June 16, 1994 *Lab Run#:* 3176 *Analyzed:* June 22, 1994
Method: EPA 5030/8015M/602

Lab # SAMPLE ID	Gasoline (mg/L)	Benzene (ug/L)	Toluene (ug/L)	Ethyl Benzene (ug/L)	Total Xylenes (ug/L)
55126 CPT1	N.D.	N.D.	N.D.	N.D.	N.D.
55127 CPT2	N.D.	N.D.	N.D.	N.D.	N.D.
55128 CPT3	N.D.	N.D.	N.D.	N.D.	N.D.
55129 CPT4	N.D.	N.D.	N.D.	N.D.	N.D.
55130 CPT5	N.D.	N.D.	N.D.	N.D.	N.D.
DETECTION LIMITS	0.05	0.5	0.5	0.5	0.5
BLANK	N.D.	N.D.	N.D.	N.D.	N.D.
BLANK SPIKE RECOVERY(%)	81	108	117	111	116

ChromaLab, Inc.

Billy Thach
Chemist

Ali Kharrazi
Organic Manager

2239 Omega Road, #1 • San Ramon, California 94583
(510) 831-1788 • Facsimile (510) 831-8798
Federal ID #68-0140157

CHROMALAB, INC.

Environmental Services (SDB)

June 23, 1994 *Submission #:* 9406215

CET ENVIRONMENTAL SERVICES,INC

Atten: Terry Carter

Project: *Project #:* 3621-209
Received: June 17, 1994

re: 5 samples for Diesel analysis

Matrix: WATER
Sampled: June 16, 1994 *Analyzed:* June 23, 1994

RESULTS:

Sample I.D.	Diesel (µg/L)
CPT1	N.D.*
CPT2	N.D.
CPT3	N.D.
CPT4	N.D.
CPT5	600

* Detection limit was raised 5 times due to small sample amount.

BLANK	N.D.
SPIKE RECOVERY	91%
DUP SPIKE RECOVERY	89%
DETECTION LIMIT	50
METHOD OF ANALYSIS	3510/8015

ChromaLab, Inc.

Sirirat Chullakorn
Analytical Chemist

Ali Kharrazi
Organic Manager

gg

2239 Omega Road,#1 • San Ramon, California 94583
(510) 831-1788 • Facsimile (510) 831-8798
Federal ID #68-0140157

Table 2

Historical Concentrations of
Halogenated Volatile Organic Compounds in Groundwater
El Camino Paving, Mountain View, CA

Well or CPT ID	Date Sampled	1,1-DCE (µg/l)	cis-1,2-DCE (µg/l)	1,1-DCA (µg/l)	CHL (µg/l)	1,1,1-TCA (µg/l)	TCE (µg/l)	PCA (µg/l)	1,1,2-TCA (µg/l)	PCE (µg/l)	Freon (µg/l)
CPT-1	06/16/94	nd	1.5	nd	nd	4.6	13	0.56	0.53	0.66	4.5
CPT-2	06/16/94	nd	1.1	nd	nd	nd	8.0	nd	nd	nd	1.5
CPT-3	06/16/94	0.78	0.60	nd	nd	1.6	3.7	nd	nd	nd	nd
CPT-4	06/16/94	1.1	1.5	nd	1.3	1.7	1.1	nd	nd	nd	0.58
CPT-5	06/16/94	0.84	1.4	nd	nd	nd	0.70	nd	nd	nd	nd
MW-2	05/11/00	nd	nd	nd	nd	nd	nd	nd	nd	nd	nt
	09/01/00	nd	nd	nd	nd	nd	nd	nd	nd	nd	nt
MW-4B	05/11/00	nd	0.93	1.0	nd	nd	3.5	nd	nd	nd	nt
	09/01/00	nd	0.61	0.77	nd	nd	2.4	nd	nd	nd	nt
MW-5	05/11/00	3.7	3.4	3.7	nd	0.75	33	nd	nd	nd	nt
	09/01/00	2.4	2.8	2.6	nd	0.58	25	nd	nd	nd	nt
MW-6	05/11/00	nd	nd	1.2	nd	nd	0.74	nd	nd	nd	nt
	09/01/00	nd	nd	0.97	nd	nd	1.50	nd	nd	nd	nt
MW-7	05/11/00	nd	nd	nd	nd	nd	nd	nd	nd	nd	nt
	09/01/00	nd	nd	nd	nd	nd	nd	nd	nd	nd	nt
MW-8	05/11/00	0.68	1.1	1.9	nd	0.51	nd	nd	nd	nd	nt
	09/01/00	nd	1.2	1.7	nd	nd	nd	nd	nd	nd	nt
MW-9	05/11/00	nd	nd	nd	nd	nd	1.2	nd	nd	nd	nt
	09/01/00	nd	nd	nd	nd	nd	0.6	nd	nd	nd	nt

NOTES:

All concentrations in micrograms per liter (µg/l) or parts per billion (ppb)

1,1-DCE = 1,1-dichloroethene

cis-1,2-DCE = cis-1,2-dichloroethene

1,1-DCA = 1,1-dichloroethane

CHL = chloroform

1,1,1-TCA = 1,1,1-trichloroethane

TCE = trichloroethene

PCA = bromodichloromethane

1,1,2-TCA = 1,1,2-trichloroethane

PCE = tetrachloroethene

Freon = 1,2,2-trichloro 1,1,2-triflouroethane (Freon 113)

nd = not detected at analytical method reporting limit

nt = not tested

APPENDIX I

Laboratory Analytical Reports

Curtis & Tompkins, Ltd.

Curtis & Tompkins Laboratories Analytical Report

Lab #:	286564	Location:	Prometheus
Client:	Geosyntec Consultants	Prep:	EPA 5030B
Project#:	WR2330102		
Matrix:	Soil	Sampled:	03/02/17
Basis:	as received	Received:	03/02/17
Diln Fac:	1.000	Analyzed:	03/07/17
Batch#:	245222		

Field ID: ECP-SB1-5 Lab ID: 286564-001
Type: SAMPLE

Analyte	Result	RL	Units	Analysis
Gasoline C7-C12	ND	1.1	mg/Kg	EPA 8015B
Benzene	ND	5.3	ug/Kg	EPA 8021B
Toluene	ND	5.3	ug/Kg	EPA 8021B
Ethylbenzene	ND	5.3	ug/Kg	EPA 8021B
m,p-Xylenes	ND	5.3	ug/Kg	EPA 8021B
o-Xylene	ND	5.3	ug/Kg	EPA 8021B

Surrogate	%REC	Limits	Analysis
Bromofluorobenzene (FID)	98	70-138	EPA 8015B
Bromofluorobenzene (PID)	100	63-136	EPA 8021B

Field ID: ECP-SB1-10 Lab ID: 286564-002
Type: SAMPLE

Analyte	Result	RL	Units	Analysis
Gasoline C7-C12	ND	1.1	mg/Kg	EPA 8015B
Benzene	ND	5.3	ug/Kg	EPA 8021B
Toluene	ND	5.3	ug/Kg	EPA 8021B
Ethylbenzene	ND	5.3	ug/Kg	EPA 8021B
m,p-Xylenes	ND	5.3	ug/Kg	EPA 8021B
o-Xylene	ND	5.3	ug/Kg	EPA 8021B

Surrogate	%REC	Limits	Analysis
Bromofluorobenzene (FID)	96	70-138	EPA 8015B
Bromofluorobenzene (PID)	100	63-136	EPA 8021B

Field ID: ECP-SB2-5 Lab ID: 286564-003
Type: SAMPLE

Analyte	Result	RL	Units	Analysis
Gasoline C7-C12	ND	1.0	mg/Kg	EPA 8015B
Benzene	ND	5.1	ug/Kg	EPA 8021B
Toluene	ND	5.1	ug/Kg	EPA 8021B
Ethylbenzene	ND	5.1	ug/Kg	EPA 8021B
m,p-Xylenes	ND	5.1	ug/Kg	EPA 8021B
o-Xylene	ND	5.1	ug/Kg	EPA 8021B

Surrogate	%REC	Limits	Analysis
Bromofluorobenzene (FID)	98	70-138	EPA 8015B
Bromofluorobenzene (PID)	101	63-136	EPA 8021B

ND= Not Detected
RL= Reporting Limit

Curtis & Tompkins, Ltd.

Curtis & Tompkins Laboratories Analytical Report

Lab #:	286564	Location:	Prometheus
Client:	Geosyntec Consultants	Prep:	EPA 5030B
Project#:	WR2330102		
Matrix:	Soil	Sampled:	03/02/17
Basis:	as received	Received:	03/02/17
Diln Fac:	1.000	Analyzed:	03/07/17
Batch#:	245222		

Field ID: ECP-SB2-10 Lab ID: 286564-004
Type: SAMPLE

Analyte	Result	RL	Units	Analysis
Gasoline C7-C12	ND	1.1	mg/Kg	EPA 8015B
Benzene	ND	5.3	ug/Kg	EPA 8021B
Toluene	ND	5.3	ug/Kg	EPA 8021B
Ethylbenzene	ND	5.3	ug/Kg	EPA 8021B
m,p-Xylenes	ND	5.3	ug/Kg	EPA 8021B
o-Xylene	ND	5.3	ug/Kg	EPA 8021B

Surrogate	%REC	Limits	Analysis
Bromofluorobenzene (FID)	99	70-138	EPA 8015B
Bromofluorobenzene (PID)	102	63-136	EPA 8021B

Field ID: ECP-SB3-5 Lab ID: 286564-005
Type: SAMPLE

Analyte	Result	RL	Units	Analysis
Gasoline C7-C12	ND	1.0	mg/Kg	EPA 8015B
Benzene	ND	5.2	ug/Kg	EPA 8021B
Toluene	ND	5.2	ug/Kg	EPA 8021B
Ethylbenzene	ND	5.2	ug/Kg	EPA 8021B
m,p-Xylenes	ND	5.2	ug/Kg	EPA 8021B
o-Xylene	ND	5.2	ug/Kg	EPA 8021B

Surrogate	%REC	Limits	Analysis
Bromofluorobenzene (FID)	98	70-138	EPA 8015B
Bromofluorobenzene (PID)	101	63-136	EPA 8021B

Field ID: ECP-SB3-10 Lab ID: 286564-006
Type: SAMPLE

Analyte	Result	RL	Units	Analysis
Gasoline C7-C12	ND	1.0	mg/Kg	EPA 8015B
Benzene	ND	5.1	ug/Kg	EPA 8021B
Toluene	ND	5.1	ug/Kg	EPA 8021B
Ethylbenzene	ND	5.1	ug/Kg	EPA 8021B
m,p-Xylenes	ND	5.1	ug/Kg	EPA 8021B
o-Xylene	ND	5.1	ug/Kg	EPA 8021B

Surrogate	%REC	Limits	Analysis
Bromofluorobenzene (FID)	98	70-138	EPA 8015B
Bromofluorobenzene (PID)	101	63-136	EPA 8021B

ND= Not Detected
RL= Reporting Limit

Curtis & Tompkins, Ltd.

Curtis & Tompkins Laboratories Analytical Report

Lab #:	286564	Location:	Prometheus
Client:	Geosyntec Consultants	Prep:	EPA 5030B
Project#:	WR2330102		
Matrix:	Soil	Sampled:	03/02/17
Basis:	as received	Received:	03/02/17
Diln Fac:	1.000	Analyzed:	03/07/17
Batch#:	245222		

Field ID: ECP-SB4-5 Lab ID: 286564-007
Type: SAMPLE

Analyte	Result	RL	Units	Analysis
Gasoline C7-C12	ND	1.0	mg/Kg	EPA 8015B
Benzene	ND	5.1	ug/Kg	EPA 8021B
Toluene	ND	5.1	ug/Kg	EPA 8021B
Ethylbenzene	ND	5.1	ug/Kg	EPA 8021B
m,p-Xylenes	ND	5.1	ug/Kg	EPA 8021B
o-Xylene	ND	5.1	ug/Kg	EPA 8021B

Surrogate	%REC	Limits	Analysis
Bromofluorobenzene (FID)	100	70-138	EPA 8015B
Bromofluorobenzene (PID)	101	63-136	EPA 8021B

Field ID: ECP-SB4-10 Lab ID: 286564-008
Type: SAMPLE

Analyte	Result	RL	Units	Analysis
Gasoline C7-C12	ND	0.93	mg/Kg	EPA 8015B
Benzene	ND	4.7	ug/Kg	EPA 8021B
Toluene	ND	4.7	ug/Kg	EPA 8021B
Ethylbenzene	ND	4.7	ug/Kg	EPA 8021B
m,p-Xylenes	ND	4.7	ug/Kg	EPA 8021B
o-Xylene	ND	4.7	ug/Kg	EPA 8021B

Surrogate	%REC	Limits	Analysis
Bromofluorobenzene (FID)	97	70-138	EPA 8015B
Bromofluorobenzene (PID)	100	63-136	EPA 8021B

Type: BLANK Lab ID: QC875672

Analyte	Result	RL	Units	Analysis
Gasoline C7-C12	ND	1.0	mg/Kg	EPA 8015B
Benzene	ND	5.0	ug/Kg	EPA 8021B
Toluene	ND	5.0	ug/Kg	EPA 8021B
Ethylbenzene	ND	5.0	ug/Kg	EPA 8021B
m,p-Xylenes	ND	5.0	ug/Kg	EPA 8021B
o-Xylene	ND	5.0	ug/Kg	EPA 8021B

Surrogate	%REC	Limits	Analysis
Bromofluorobenzene (FID)	96	70-138	EPA 8015B
Bromofluorobenzene (PID)	99	63-136	EPA 8021B

ND= Not Detected
RL= Reporting Limit

Curtis & Tompkins, Ltd.

Total Extractable Hydrocarbons

Lab #:	286564	Location:	Prometheus
Client:	Geosyntec Consultants	Prep:	EPA 3550B
Project#:	WR2330102	Analysis:	EPA 8015B
Matrix:	Soil	Sampled:	03/02/17
Units:	mg/Kg	Received:	03/02/17
Basis:	as received		

Field ID:	ECP-SB1-5	Batch#:	245088
Type:	SAMPLE	Prepared:	03/02/17
Lab ID:	286564-001	Analyzed:	03/03/17
Diln Fac:	1.000		

Analyte	Result	RL
Diesel C10-C24	ND	1.0
Motor Oil C24-C36	23	5.0

Surrogate	%REC	Limits
o-Terphenyl	111	58-136

Field ID:	ECP-SB1-10	Batch#:	245088
Type:	SAMPLE	Prepared:	03/03/17
Lab ID:	286564-002	Analyzed:	03/03/17
Diln Fac:	1.000		

Analyte	Result	RL
Diesel C10-C24	2.7 Y	1.0
Motor Oil C24-C36	40	5.0

Surrogate	%REC	Limits
o-Terphenyl	114	58-136

Field ID:	ECP-SB2-5	Batch#:	245131
Type:	SAMPLE	Prepared:	03/03/17
Lab ID:	286564-003	Analyzed:	03/06/17
Diln Fac:	1.000		

Analyte	Result	RL
Diesel C10-C24	1.6 Y	1.0
Motor Oil C24-C36	10	5.0

Surrogate	%REC	Limits
o-Terphenyl	113	58-136

Field ID:	ECP-SB2-10	Batch#:	245131
Type:	SAMPLE	Prepared:	03/03/17
Lab ID:	286564-004	Analyzed:	03/06/17
Diln Fac:	2.000		

Analyte	Result	RL
Diesel C10-C24	19 Y	2.0
Motor Oil C24-C36	120	10

Surrogate	%REC	Limits
o-Terphenyl	110	58-136

Y= Sample exhibits chromatographic pattern which does not resemble standard
ND= Not Detected
RL= Reporting Limit

Curtis & Tompkins, Ltd.

Total Extractable Hydrocarbons

Lab #:	286564	Location:	Prometheus
Client:	Geosyntec Consultants	Prep:	EPA 3550B
Project#:	WR2330102	Analysis:	EPA 8015B
Matrix:	Soil	Sampled:	03/02/17
Units:	mg/Kg	Received:	03/02/17
Basis:	as received		

Field ID:	ECP-SB3-5	Batch#:	245131
Type:	SAMPLE	Prepared:	03/03/17
Lab ID:	286564-005	Analyzed:	03/06/17
Diln Fac:	1.000		

Analyte	Result	RL
Diesel C10-C24	ND	1.0
Motor Oil C24-C36	6.7	5.0

Surrogate	%REC	Limits
o-Terphenyl	116	58-136

Field ID:	ECP-SB3-10	Batch#:	245131
Type:	SAMPLE	Prepared:	03/03/17
Lab ID:	286564-006	Analyzed:	03/06/17
Diln Fac:	1.000		

Analyte	Result	RL
Diesel C10-C24	ND	0.99
Motor Oil C24-C36	15	5.0

Surrogate	%REC	Limits
o-Terphenyl	117	58-136

Field ID:	ECP-SB4-5	Batch#:	245131
Type:	SAMPLE	Prepared:	03/03/17
Lab ID:	286564-007	Analyzed:	03/06/17
Diln Fac:	1.000		

Analyte	Result	RL
Diesel C10-C24	6.5 Y	1.0
Motor Oil C24-C36	33	5.0

Surrogate	%REC	Limits
o-Terphenyl	107	58-136

Field ID:	ECP-SB4-10	Batch#:	245131
Type:	SAMPLE	Prepared:	03/03/17
Lab ID:	286564-008	Analyzed:	03/06/17
Diln Fac:	1.000		

Analyte	Result	RL
Diesel C10-C24	7.5 Y	1.0
Motor Oil C24-C36	43	5.0

Surrogate	%REC	Limits
o-Terphenyl	120	58-136

Y= Sample exhibits chromatographic pattern which does not resemble standard
ND= Not Detected
RL= Reporting Limit

Curtis & Tompkins, Ltd.

Total Extractable Hydrocarbons

Lab #:	286564	Location:	Prometheus
Client:	Geosyntec Consultants	Prep:	EPA 3550B
Project#:	WR2330102	Analysis:	EPA 8015B
Matrix:	Soil	Sampled:	03/02/17
Units:	mg/Kg	Received:	03/02/17
Basis:	as received		

Type:	BLANK	Batch#:	245088
Lab ID:	QC875138	Prepared:	03/02/17
Diln Fac:	1.000	Analyzed:	03/03/17

Analyte	Result	RL
Diesel C10-C24	ND	1.0
Motor Oil C24-C36	ND	5.0

Surrogate	%REC	Limits
o-Terphenyl	104	58-136

Type:	BLANK	Batch#:	245131
Lab ID:	QC875301	Prepared:	03/03/17
Diln Fac:	1.000	Analyzed:	03/03/17

Analyte	Result	RL
Diesel C10-C24	ND	1.0
Motor Oil C24-C36	ND	5.0

Surrogate	%REC	Limits
o-Terphenyl	122	58-136

Y= Sample exhibits chromatographic pattern which does not resemble standard
ND= Not Detected
RL= Reporting Limit

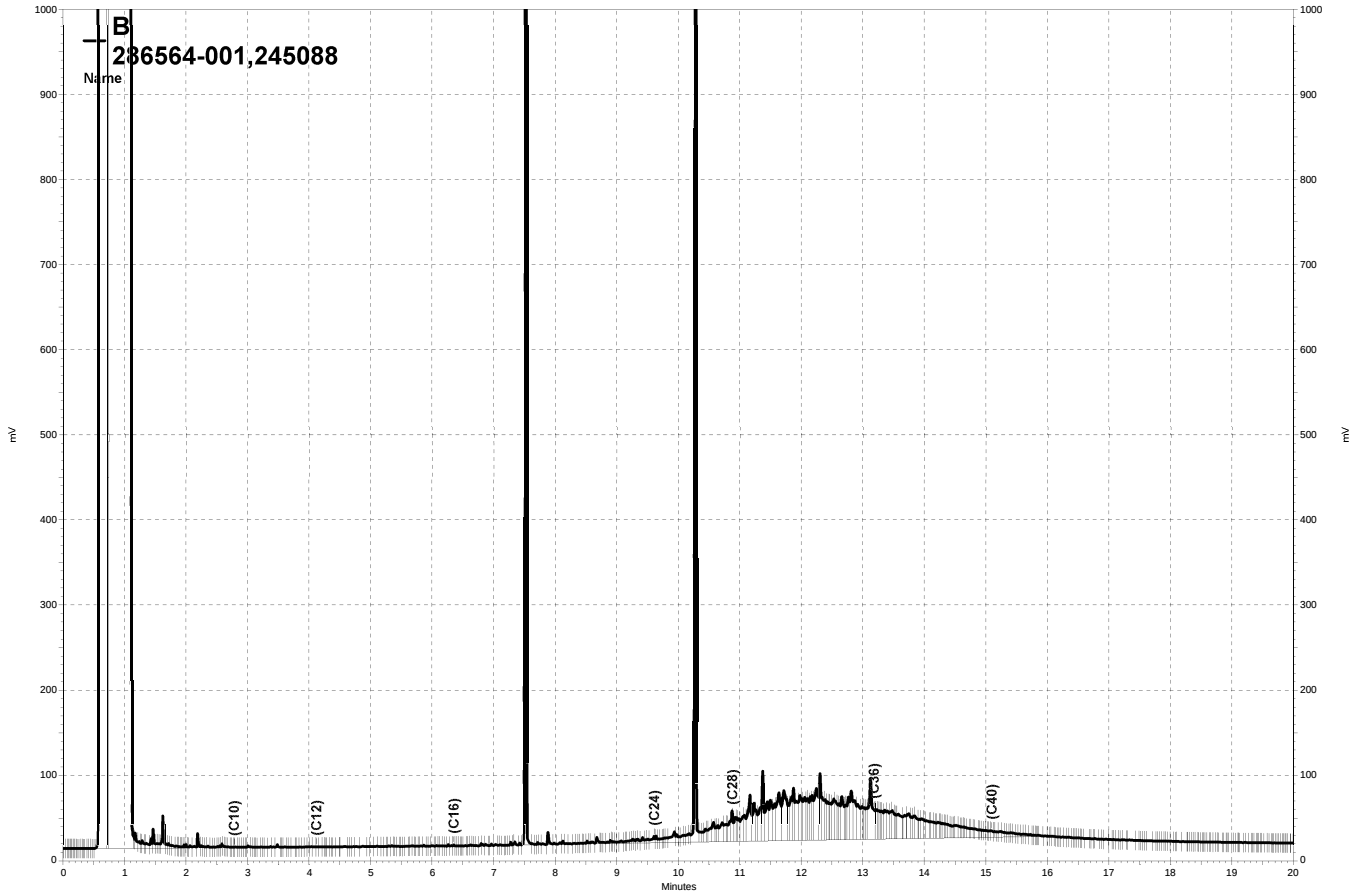

\\kraken\gdrive\ezchrom\Projects\GC14B\Data\062b008, B

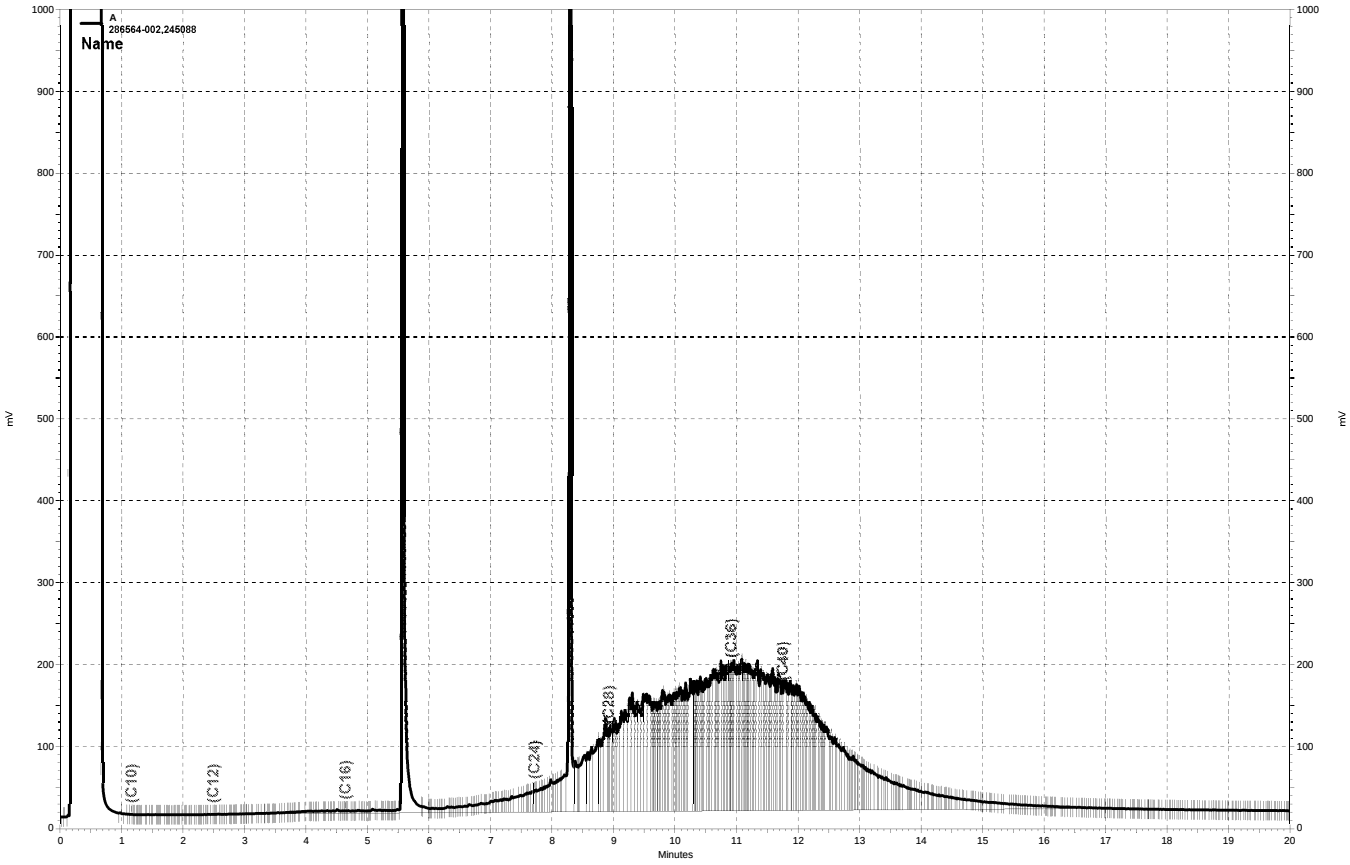

\\kraken\gdrive\ezchrom\Projects\GC17a\Data\062a009, A

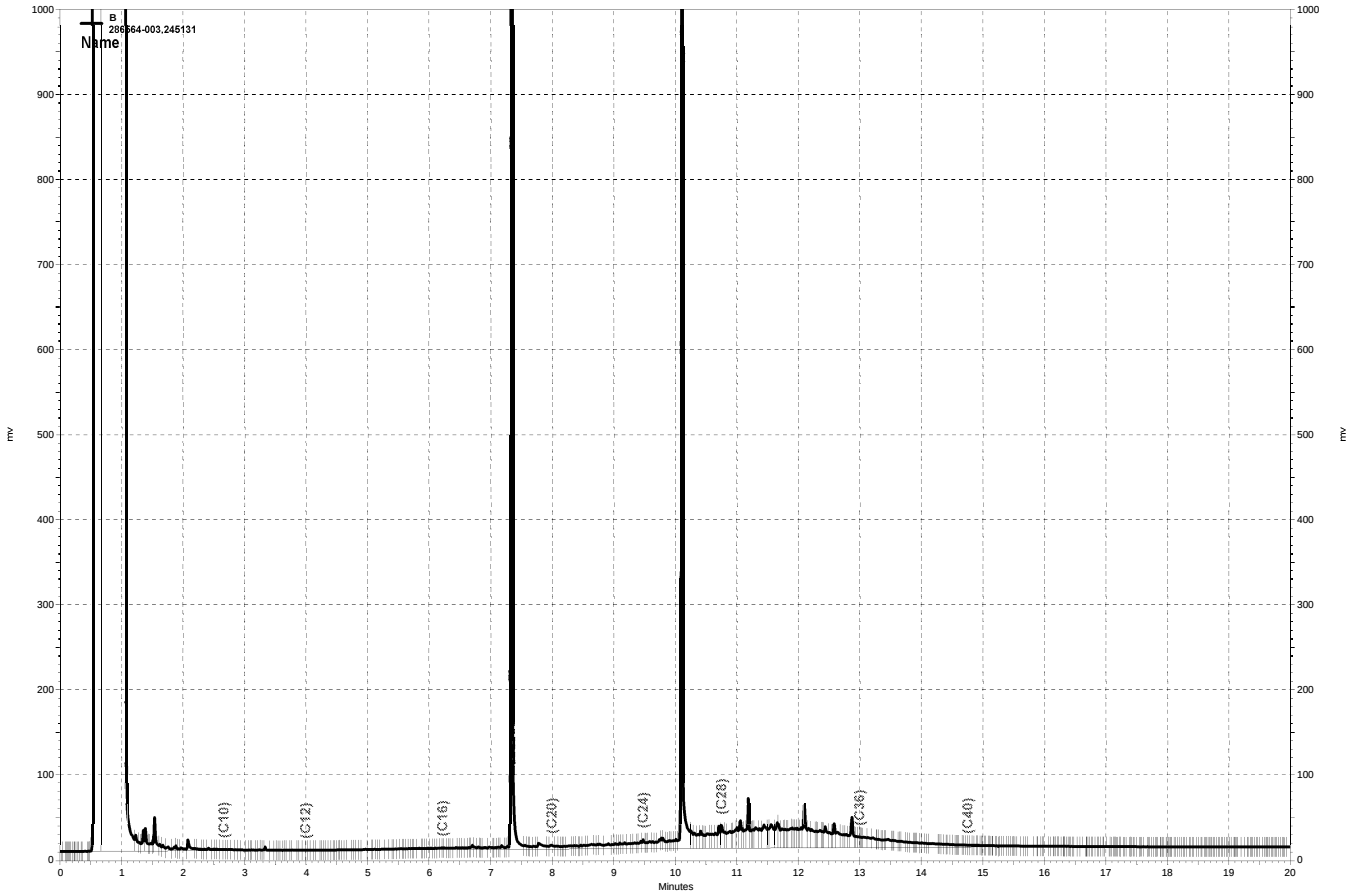

\\kraken\gdrive\ezchrom\Projects\GC15B\Data\065b005, B

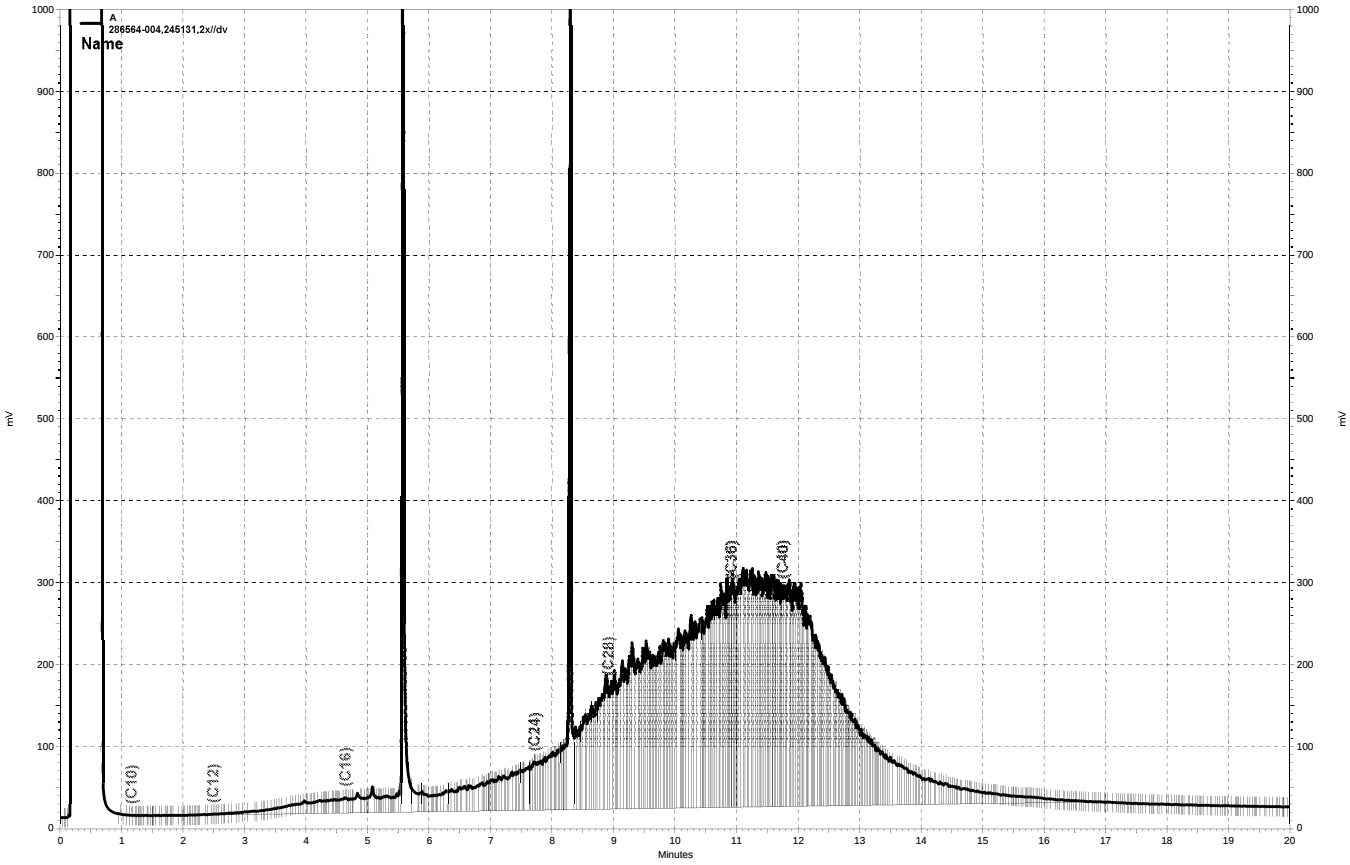

\\kraken\gdrive\ezchrom\Projects\GC17a\Data\065a018, A

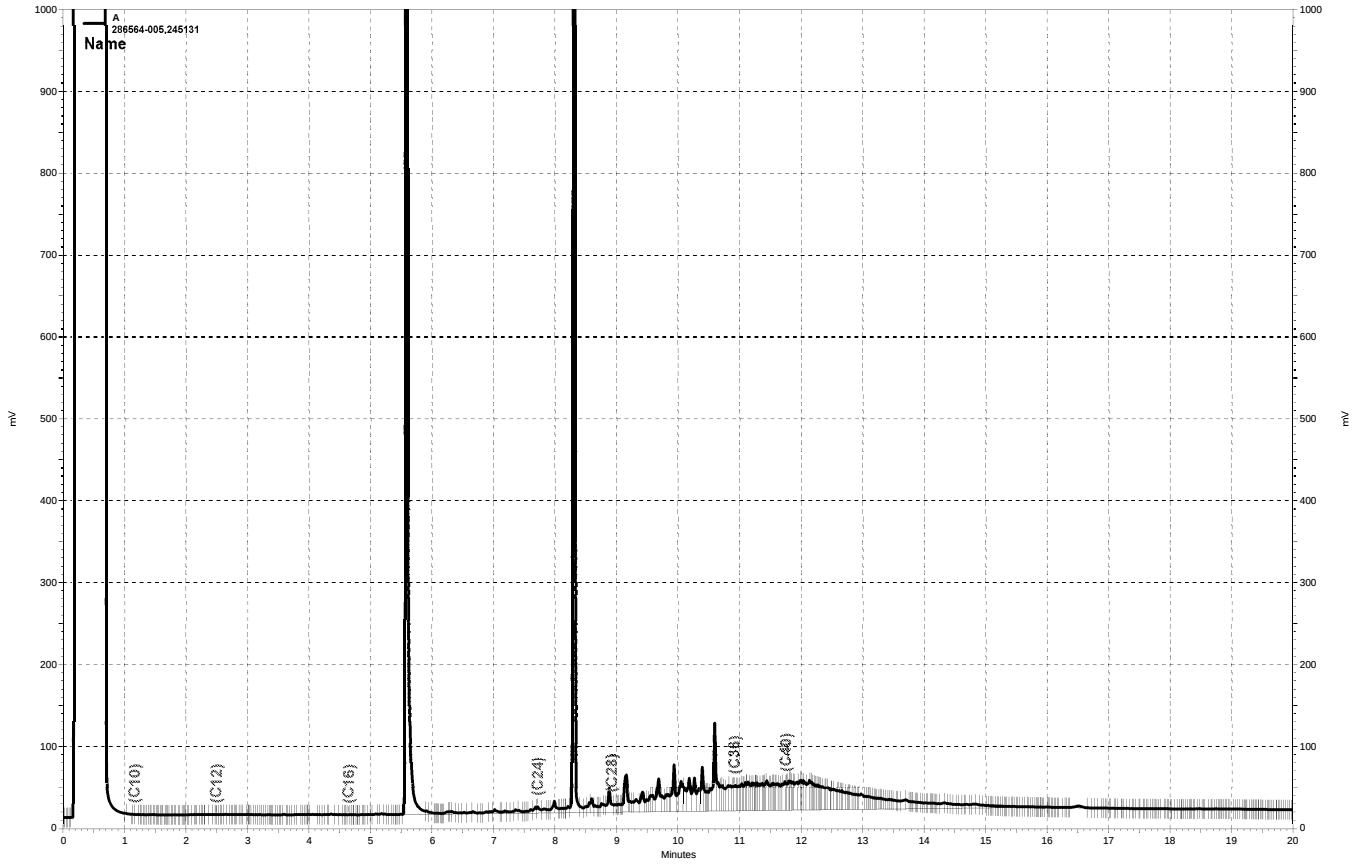

\\kraken\gdrive\ezchrom\Projects\GC17a\Data\065a019, A

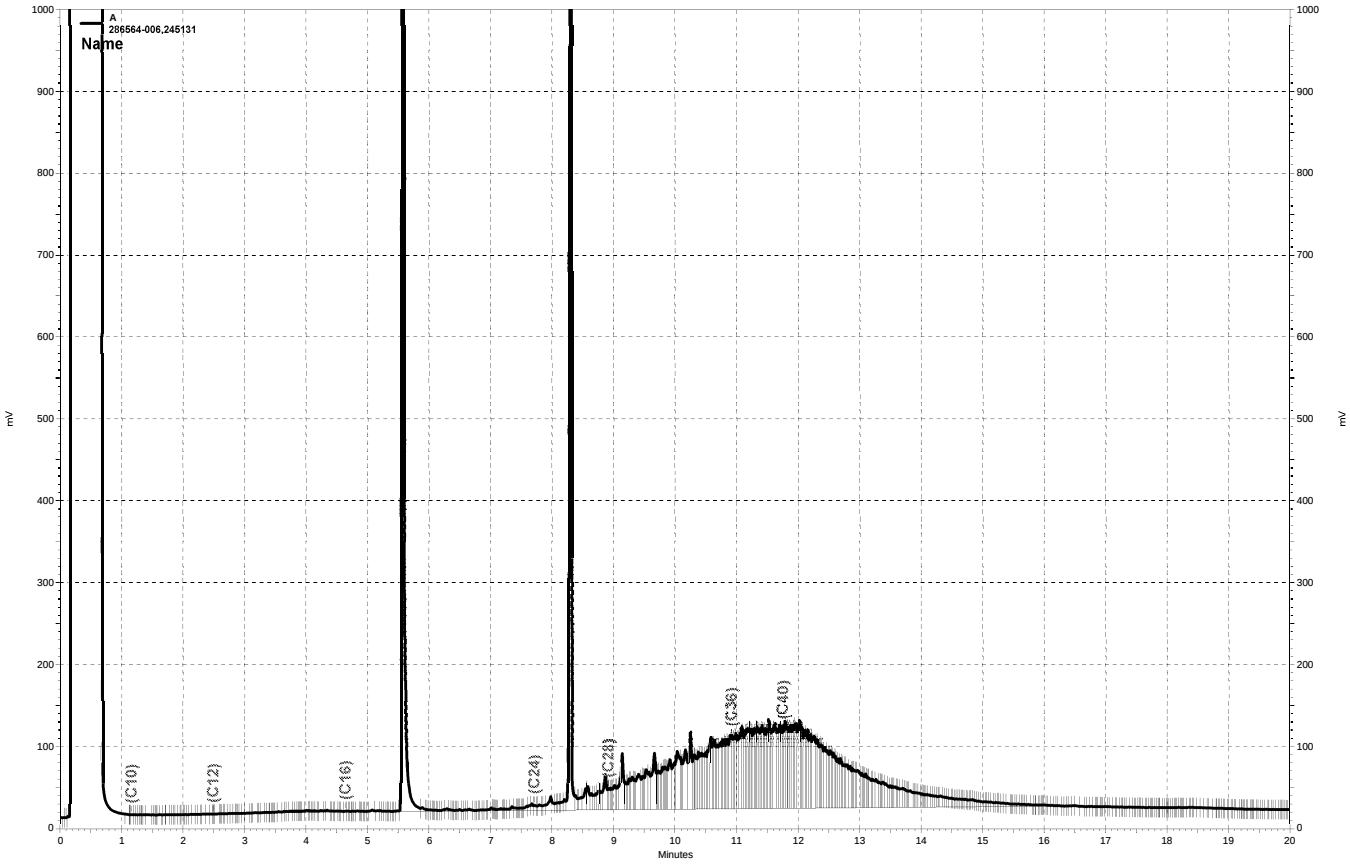

\\kraken\gdrive\ezchrom\Projects\GC17a\Data\065a020, A

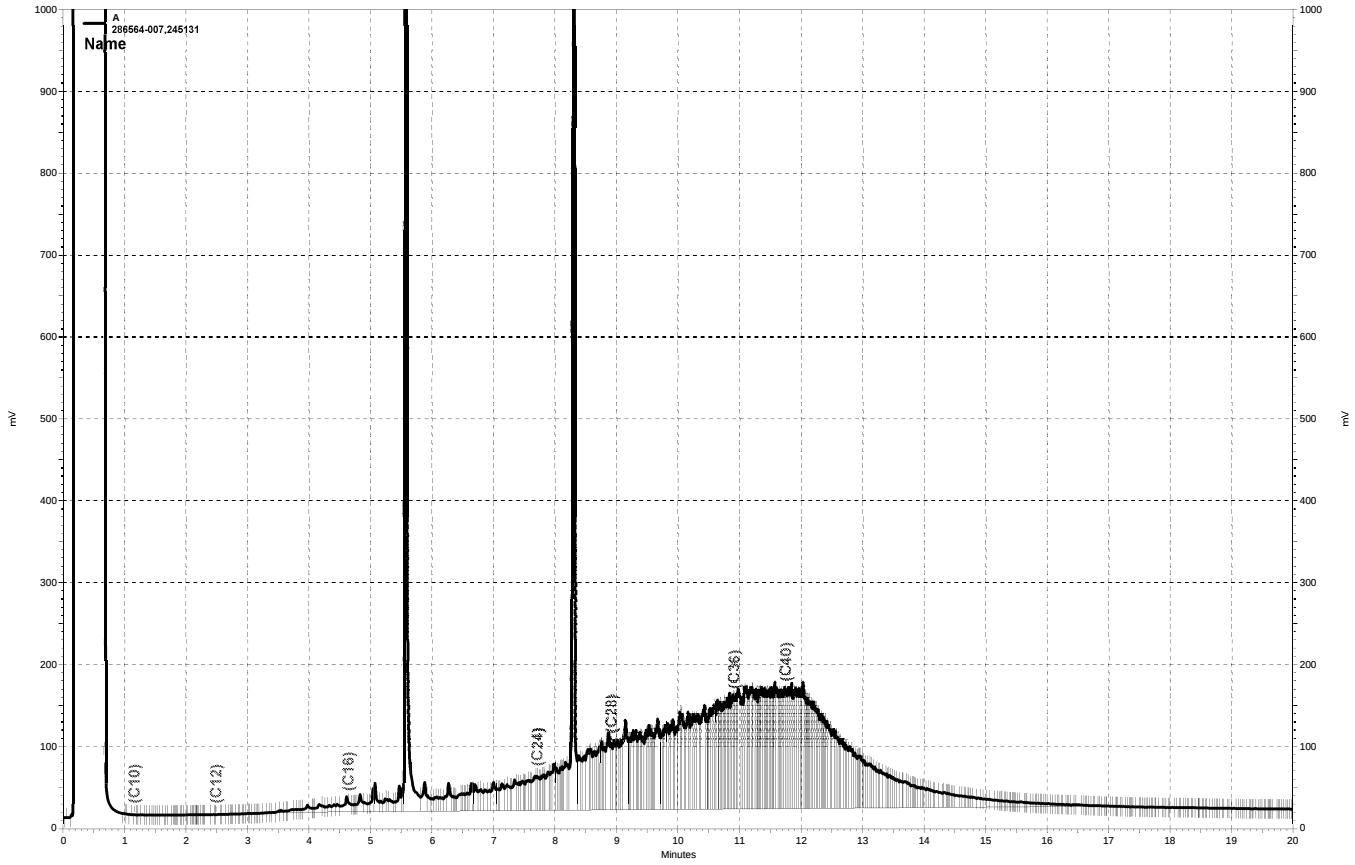

\\kraken\gdrive\ezchrom\Projects\GC17a\Data\065a021, A

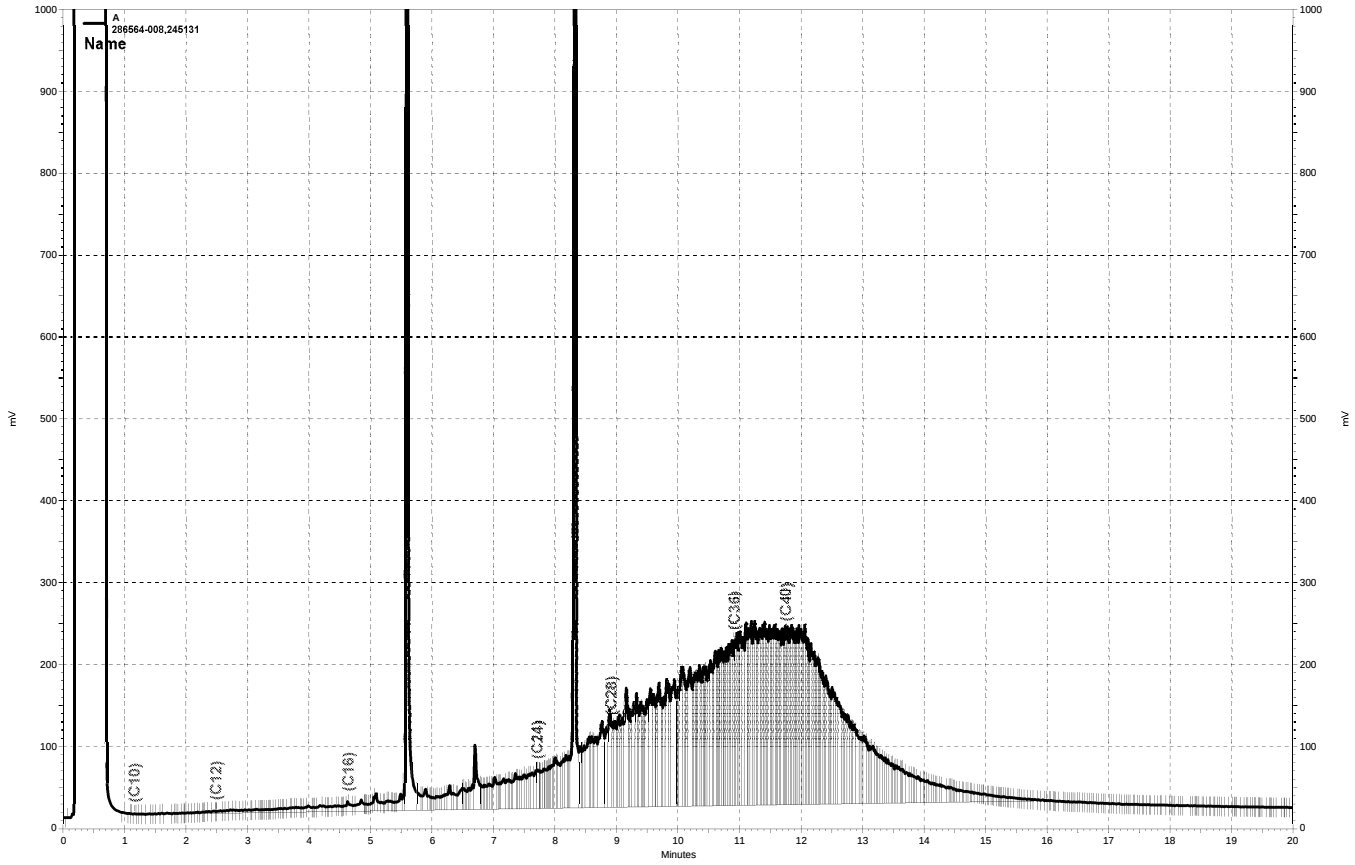

\\kraken\gdrive\ezchrom\Projects\GC17a\Data\065a022, A

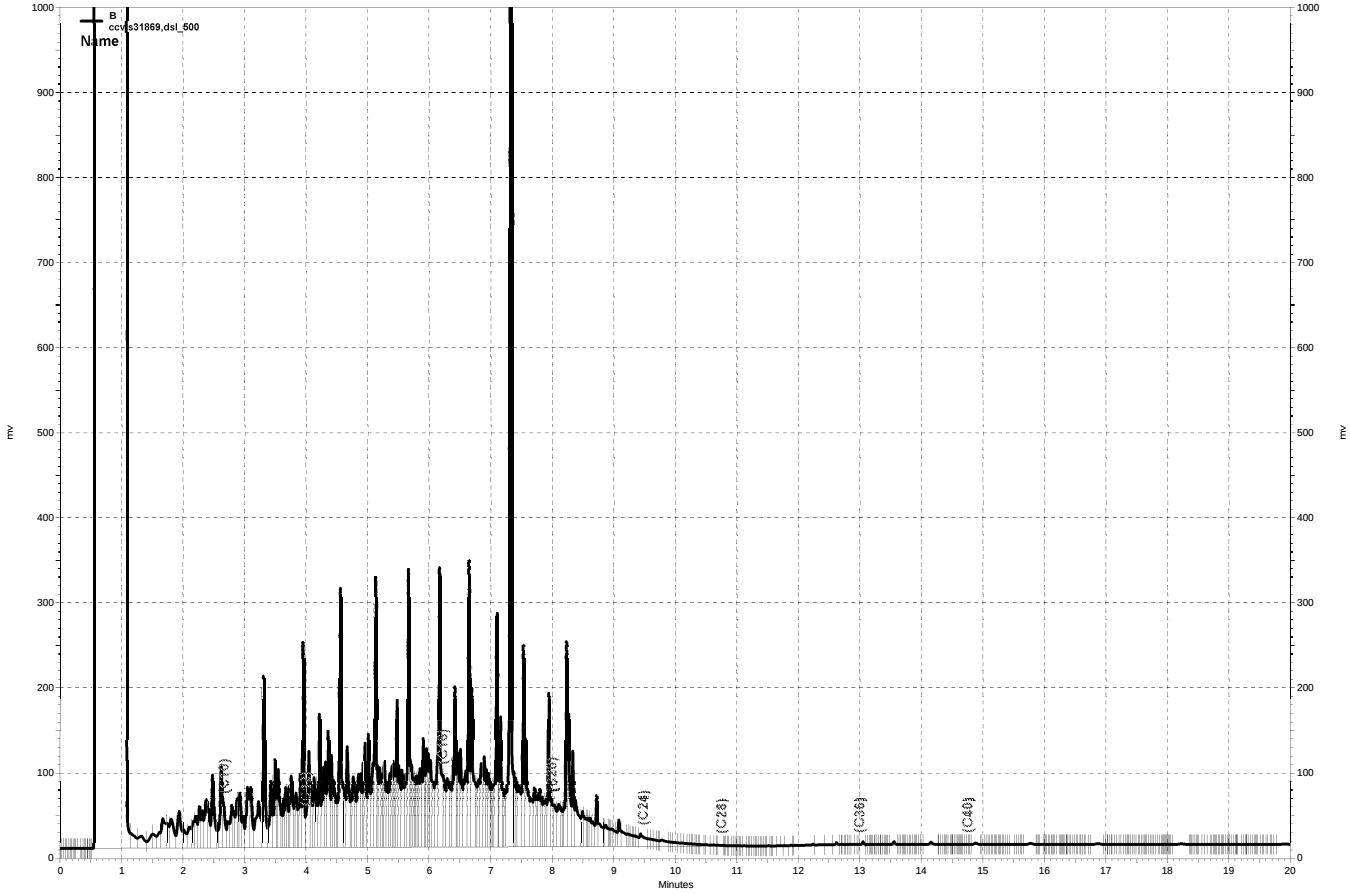

\\kraken\gdrive\ezchrom\Projects\GC15B\Data\065b003, B

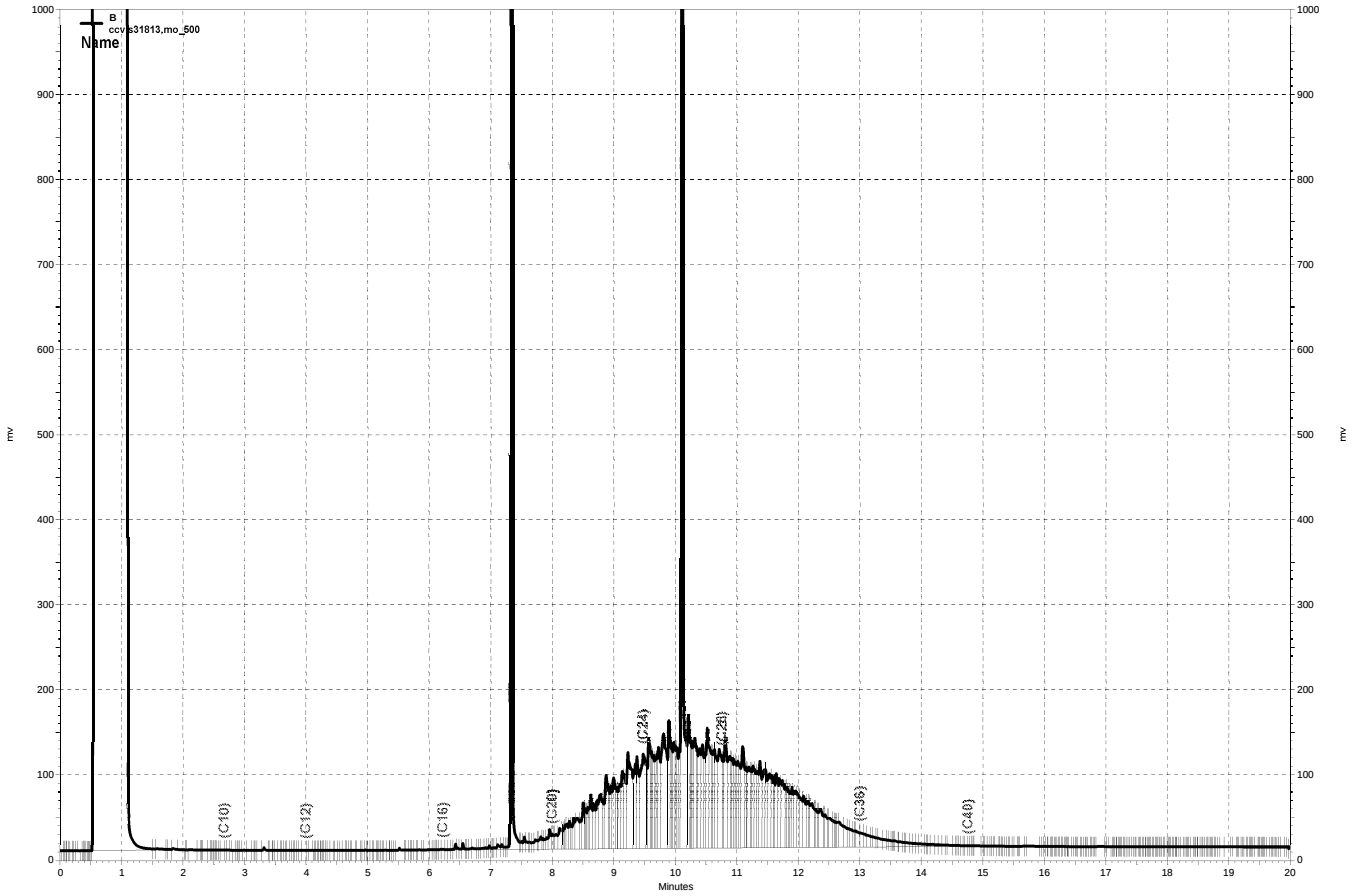

\\kraken\gdrive\ezchrom\Projects\GC15B\Data\065b004, B

Curtis & Tompkins, Ltd.

Purgeable Organics by GC/MS

Lab #:	286564	Location:	Prometheus
Client:	Geosyntec Consultants	Prep:	EPA 5030B
Project#:	WR2330102	Analysis:	EPA 8260B
Field ID:	ECP-SB5	Batch#:	245259
Lab ID:	286564-009	Sampled:	03/02/17
Matrix:	Water	Received:	03/02/17
Units:	ug/L	Analyzed:	03/08/17
Diln Fac:	3.333		

Analyte	Result	RL
Freon 12	ND	3.3
Chloromethane	ND	3.3
Vinyl Chloride	ND	1.7
Bromomethane	ND	3.3
Chloroethane	ND	3.3
Trichlorofluoromethane	ND	3.3
Acetone	ND	33
Freon 113	ND	6.7
1,1-Dichloroethene	ND	1.7
Methylene Chloride	ND	33
Carbon Disulfide	ND	1.7
MTBE	ND	1.7
trans-1,2-Dichloroethene	ND	1.7
Vinyl Acetate	ND	33
1,1-Dichloroethane	ND	1.7
2-Butanone	ND	33
cis-1,2-Dichloroethene	ND	1.7
2,2-Dichloropropane	ND	1.7
Chloroform	ND	1.7
Bromochloromethane	ND	1.7
1,1,1-Trichloroethane	ND	1.7
1,1-Dichloropropene	ND	1.7
Carbon Tetrachloride	ND	1.7
1,2-Dichloroethane	ND	1.7
Benzene	ND	1.7
Trichloroethene	ND	1.7
1,2-Dichloropropane	ND	1.7
Bromodichloromethane	ND	1.7
Dibromomethane	ND	1.7
4-Methyl-2-Pentanone	ND	33
cis-1,3-Dichloropropene	ND	1.7
Toluene	ND	1.7
trans-1,3-Dichloropropene	ND	1.7
1,1,2-Trichloroethane	ND	1.7
2-Hexanone	ND	33
1,3-Dichloropropane	ND	1.7
Tetrachloroethene	ND	1.7

ND= Not Detected
RL= Reporting Limit

Curtis & Tompkins, Ltd.

Purgeable Organics by GC/MS

Lab #:	286564	Location:	Prometheus
Client:	Geosyntec Consultants	Prep:	EPA 5030B
Project#:	WR2330102	Analysis:	EPA 8260B
Field ID:	ECP-SB5	Batch#:	245259
Lab ID:	286564-009	Sampled:	03/02/17
Matrix:	Water	Received:	03/02/17
Units:	ug/L	Analyzed:	03/08/17
Diln Fac:	3.333		

Analyte	Result	RL
Dibromochloromethane	ND	1.7
1,2-Dibromoethane	ND	1.7
Chlorobenzene	ND	1.7
1,1,1,2-Tetrachloroethane	ND	1.7
Ethylbenzene	ND	1.7
m,p-Xylenes	ND	1.7
o-Xylene	ND	1.7
Styrene	ND	1.7
Bromoform	ND	3.3
Isopropylbenzene	ND	1.7
1,1,2,2-Tetrachloroethane	ND	1.7
1,2,3-Trichloropropane	ND	1.7
Propylbenzene	ND	1.7
Bromobenzene	ND	1.7
1,3,5-Trimethylbenzene	ND	1.7
2-Chlorotoluene	ND	1.7
4-Chlorotoluene	ND	1.7
tert-Butylbenzene	ND	1.7
1,2,4-Trimethylbenzene	ND	1.7
sec-Butylbenzene	2.0	1.7
para-Isopropyl Toluene	ND	1.7
1,3-Dichlorobenzene	ND	1.7
1,4-Dichlorobenzene	ND	1.7
n-Butylbenzene	2.5	1.7
1,2-Dichlorobenzene	ND	1.7
1,2-Dibromo-3-Chloropropane	ND	6.7
1,2,4-Trichlorobenzene	ND	1.7
Hexachlorobutadiene	ND	6.7
Naphthalene	7.7	6.7
1,2,3-Trichlorobenzene	ND	1.7

Surrogate	%REC	Limits
Dibromofluoromethane	92	80-120
1,2-Dichloroethane-d4	117	73-136
Toluene-d8	109	80-120
Bromofluorobenzene	109	80-120

ND= Not Detected
RL= Reporting Limit

Curtis & Tompkins, Ltd.

Purgeable Organics by GC/MS

Lab #:	286564	Location:	Prometheus
Client:	Geosyntec Consultants	Prep:	EPA 5030B
Project#:	WR2330102	Analysis:	EPA 8260B
Field ID:	ECP-SB6	Batch#:	245210
Lab ID:	286564-010	Sampled:	03/02/17
Matrix:	Water	Received:	03/02/17
Units:	ug/L	Analyzed:	03/07/17
Diln Fac:	3.333		

Analyte	Result	RL
Freon 12	ND	3.3
Chloromethane	ND	3.3
Vinyl Chloride	ND	1.7
Bromomethane	ND	3.3
Chloroethane	ND	3.3
Trichlorofluoromethane	ND	3.3
Acetone	ND	33
Freon 113	ND	6.7
1,1-Dichloroethene	ND	1.7
Methylene Chloride	ND	33
Carbon Disulfide	ND	1.7
MTBE	ND	1.7
trans-1,2-Dichloroethene	ND	1.7
Vinyl Acetate	ND	33
1,1-Dichloroethane	ND	1.7
2-Butanone	ND	33
cis-1,2-Dichloroethene	ND	1.7
2,2-Dichloropropane	ND	1.7
Chloroform	ND	1.7
Bromochloromethane	ND	1.7
1,1,1-Trichloroethane	ND	1.7
1,1-Dichloropropene	ND	1.7
Carbon Tetrachloride	ND	1.7
1,2-Dichloroethane	ND	1.7
Benzene	ND	1.7
Trichloroethene	ND	1.7
1,2-Dichloropropane	ND	1.7
Bromodichloromethane	ND	1.7
Dibromomethane	ND	1.7
4-Methyl-2-Pentanone	ND	33
cis-1,3-Dichloropropene	ND	1.7
Toluene	ND	1.7
trans-1,3-Dichloropropene	ND	1.7
1,1,2-Trichloroethane	ND	1.7
2-Hexanone	ND	33
1,3-Dichloropropane	ND	1.7
Tetrachloroethene	ND	1.7

ND= Not Detected
RL= Reporting Limit

Curtis & Tompkins, Ltd.

Purgeable Organics by GC/MS

Lab #:	286564	Location:	Prometheus
Client:	Geosyntec Consultants	Prep:	EPA 5030B
Project#:	WR2330102	Analysis:	EPA 8260B
Field ID:	ECP-SB6	Batch#:	245210
Lab ID:	286564-010	Sampled:	03/02/17
Matrix:	Water	Received:	03/02/17
Units:	ug/L	Analyzed:	03/07/17
Diln Fac:	3.333		

Analyte	Result	RL
Dibromochloromethane	ND	1.7
1,2-Dibromoethane	ND	1.7
Chlorobenzene	ND	1.7
1,1,1,2-Tetrachloroethane	ND	1.7
Ethylbenzene	ND	1.7
m,p-Xylenes	ND	1.7
o-Xylene	ND	1.7
Styrene	ND	1.7
Bromoform	ND	3.3
Isopropylbenzene	ND	1.7
1,1,2,2-Tetrachloroethane	ND	1.7
1,2,3-Trichloropropane	ND	1.7
Propylbenzene	ND	1.7
Bromobenzene	ND	1.7
1,3,5-Trimethylbenzene	ND	1.7
2-Chlorotoluene	ND	1.7
4-Chlorotoluene	ND	1.7
tert-Butylbenzene	ND	1.7
1,2,4-Trimethylbenzene	ND	1.7
sec-Butylbenzene	4.3	1.7
para-Isopropyl Toluene	ND	1.7
1,3-Dichlorobenzene	ND	1.7
1,4-Dichlorobenzene	ND	1.7
n-Butylbenzene	ND	1.7
1,2-Dichlorobenzene	ND	1.7
1,2-Dibromo-3-Chloropropane	ND	6.7
1,2,4-Trichlorobenzene	ND	1.7
Hexachlorobutadiene	ND	6.7
Naphthalene	ND	6.7
1,2,3-Trichlorobenzene	ND	1.7

Surrogate	%REC	Limits
Dibromofluoromethane	105	80-120
1,2-Dichloroethane-d4	136	73-136
Toluene-d8	98	80-120
Bromofluorobenzene	98	80-120

ND= Not Detected
RL= Reporting Limit

Curtis & Tompkins, Ltd.

Purgeable Organics by GC/MS

Lab #:	286564	Location:	Prometheus
Client:	Geosyntec Consultants	Prep:	EPA 5030B
Project#:	WR2330102	Analysis:	EPA 8260B
Field ID:	ECP-SB7	Batch#:	245302
Lab ID:	286564-011	Sampled:	03/02/17
Matrix:	Water	Received:	03/02/17
Units:	ug/L	Analyzed:	03/09/17
Diln Fac:	1.000		

Analyte	Result	RL
Freon 12	ND	1.0
Chloromethane	ND	1.0
Vinyl Chloride	ND	0.5
Bromomethane	ND	1.0
Chloroethane	ND	1.0
Trichlorofluoromethane	ND	1.0
Acetone	18	10
Freon 113	ND	2.0
1,1-Dichloroethene	ND	0.5
Methylene Chloride	ND	10
Carbon Disulfide	ND	0.5
MTBE	ND	0.5
trans-1,2-Dichloroethene	ND	0.5
Vinyl Acetate	ND	10
1,1-Dichloroethane	ND	0.5
2-Butanone	ND	10
cis-1,2-Dichloroethene	ND	0.5
2,2-Dichloropropane	ND	0.5
Chloroform	ND	0.5
Bromochloromethane	ND	0.5
1,1,1-Trichloroethane	ND	0.5
1,1-Dichloropropene	ND	0.5
Carbon Tetrachloride	ND	0.5
1,2-Dichloroethane	ND	0.5
Benzene	ND	0.5
Trichloroethene	ND	0.5
1,2-Dichloropropane	ND	0.5
Bromodichloromethane	ND	0.5
Dibromomethane	ND	0.5
4-Methyl-2-Pentanone	ND	10
cis-1,3-Dichloropropene	ND	0.5
Toluene	0.6	0.5
trans-1,3-Dichloropropene	ND	0.5
1,1,2-Trichloroethane	ND	0.5
2-Hexanone	ND	10
1,3-Dichloropropane	ND	0.5
Tetrachloroethene	ND	0.5

ND= Not Detected
RL= Reporting Limit

Curtis & Tompkins, Ltd.

Purgeable Organics by GC/MS

Lab #:	286564	Location:	Prometheus
Client:	Geosyntec Consultants	Prep:	EPA 5030B
Project#:	WR2330102	Analysis:	EPA 8260B
Field ID:	ECP-SB7	Batch#:	245302
Lab ID:	286564-011	Sampled:	03/02/17
Matrix:	Water	Received:	03/02/17
Units:	ug/L	Analyzed:	03/09/17
Diln Fac:	1.000		

Analyte	Result	RL
Dibromochloromethane	ND	0.5
1,2-Dibromoethane	ND	0.5
Chlorobenzene	ND	0.5
1,1,1,2-Tetrachloroethane	ND	0.5
Ethylbenzene	ND	0.5
m,p-Xylenes	ND	0.5
o-Xylene	ND	0.5
Styrene	ND	0.5
Bromoform	ND	1.0
Isopropylbenzene	ND	0.5
1,1,2,2-Tetrachloroethane	ND	0.5
1,2,3-Trichloropropane	ND	0.5
Propylbenzene	0.6	0.5
Bromobenzene	ND	0.5
1,3,5-Trimethylbenzene	ND	0.5
2-Chlorotoluene	ND	0.5
4-Chlorotoluene	ND	0.5
tert-Butylbenzene	ND	0.5
1,2,4-Trimethylbenzene	ND	0.5
sec-Butylbenzene	1.8	0.5
para-Isopropyl Toluene	ND	0.5
1,3-Dichlorobenzene	ND	0.5
1,4-Dichlorobenzene	ND	0.5
n-Butylbenzene	1.5	0.5
1,2-Dichlorobenzene	ND	0.5
1,2-Dibromo-3-Chloropropane	ND	2.0
1,2,4-Trichlorobenzene	ND	0.5
Hexachlorobutadiene	ND	2.0
Naphthalene	ND	2.0
1,2,3-Trichlorobenzene	ND	0.5

Surrogate	%REC	Limits
Dibromofluoromethane	96	80-120
1,2-Dichloroethane-d4	132	73-136
Toluene-d8	109	80-120
Bromofluorobenzene	106	80-120

ND= Not Detected
RL= Reporting Limit

CHAIN OF CUSTODY

Curtis & Tompkins Laboratories
ENVIRONMENTAL ANALYTICAL TESTING LABORATORY
In Business Since 1878

2323 Fifth Street
Berkeley, CA 94710

Phone (510) 486-0900
Fax (510) 486-0532

Page 1 of 1

Chain of Custody # _____

C&T LOGIN # 28664

Project No: W122330 | 02
Project Name: Prometheus
Project P. O. No:
EDD Format: Report Level ☐ II ☐ III ☐ IV
Turnaround Time: ☐ RUSH _____ ☒ Standard

Sampler: Billy Linker
Report To:
Company: Geosyntec
Telephone: 510-285-2696
Email: blinker@geosyntec

Lab No.	Sample ID.	SAMPLING		MATRIX				# of Containers	CHEMICAL PRESERVATIVE					ANALYTICAL REQUEST			
		Date Collected	Time Collected	Water	Solid				HCl	H2SO4	HNO3	NaOH	None	TPH (8015M)	BTEX (8020)	VOC (8260B)	
1	ECP-SB1-5	3/2/17	0910		X			1					X	X	X		
2	ECP-SB1-10		0915					1									
3	ECP-SB2-5		0935					1									
4	ECP-SB2-10		0940					1									
5	ECP-SB3-5		0950					1									
6	ECP-SB3-10		0955					1									
7	ECP-SB4-5		1005					1									
8	ECP-SB4-10		1010		X			1					X	X	X		
9	ECP-SB5		0925	X				3	X							X	
10	ECP-SB6		1050	X				3	X							X	
11	ECP-SB7	3/2/17	1055	X				3	X							X	

Notes:

SAMPLE RECEIPT
☐ Intact
☐ Cold
☒ On Ice
☐ Ambient

RELINQUISHED BY:
DATE: 3/2/17 TIME: 13:07
DATE: TIME:
DATE: TIME:

RECEIVED BY:
DATE: 3/2/17 TIME: 13:07
DATE: TIME:
DATE: TIME:

COOLER RECEIPT CHECKLIST Curtis & Tompkins, Ltd.

Login # 280564 Date Received 3.2.17 Number of coolers 1
Client ~~ARM~~ Geosyntec Project Prometheus

Date Opened 3.2.17 By (print) em (sign) [signature]
Date Logged in ↓ By (print) ↓ (sign) ↓
Date Labeled ↓ By (print) ↓ (sign) ↓

1. Did cooler come with a shipping slip (airbill, etc) _____ YES (NO)
   Shipping info _____

2A. Were custody seals present? .... ☐ YES (circle) on cooler on samples ☑ NO
   How many _____ Name _____ Date _____
2B. Were custody seals intact upon arrival? _____ YES NO N/A
3. Were custody papers dry and intact when received? _____ YES NO
4. Were custody papers filled out properly (ink, signed, etc)? _____ YES NO
5. Is the project identifiable from custody papers? (If so fill out top of form) ___ YES NO
6. Indicate the packing in cooler: (if other, describe) _____

☐ Bubble Wrap ☑ Foam blocks ☐ Bags ☐ None
☐ Cloth material ☐ Cardboard ☐ Styrofoam ☐ Paper towels

7. Temperature documentation: * Notify PM if temperature exceeds 6°C

Type of ice used: ☑ Wet ☐ Blue/Gel ☐ None Temp(°C) 5.1°

☐ Temperature blank(s) included? ☐ Thermometer# _____ ☑ IR Gun# 4

☐ Samples received on ice directly from the field. Cooling process had begun

8. Were Method 5035 sampling containers present? _____ YES (NO)
   If YES, what time were they transferred to freezer? _____
9. Did all bottles arrive unbroken/unopened? _____ YES NO
10. Are there any missing / extra samples? _____ YES (NO)
11. Are samples in the appropriate containers for indicated tests? _____ YES NO
12. Are sample labels present, in good condition and complete? _____ YES NO
13. Do the sample labels agree with custody papers? _____ YES NO
14. Was sufficient amount of sample sent for tests requested? _____ YES NO
15. Are the samples appropriately preserved? _____ YES NO (N/A)
16. Did you check preservatives for all bottles for each sample? _____ YES NO N/A
17. Did you document your preservative check? (pH strip lot# _____) YES NO (N/A)
18. Did you change the hold time in LIMS for unpreserved VOAs? _____ YES NO (N/A)
19. Did you change the hold time in LIMS for preserved terracores? _____ YES NO (N/A)
20. Are bubbles > 6mm absent in VOA samples? _____ YES (NO) N/A
21. Was the client contacted concerning this sample delivery? _____ YES (NO)
   If YES, Who was called? _____ By _____ Date: _____

COMMENTS
(20) 1/3 VOAs received w/ bubbles for sample 9311.

Curtis & Tompkins, Ltd.
Analytical Laboratories, Since 1878

Curtis & Tompkins, Ltd., Analytical Laboratories, Since 1878
2323 Fifth Street, Berkeley, CA 94710, Phone (510) 486-0900

Laboratory Job Number 288064
ANALYTICAL REPORT

Geosyntec Consultants	Project : WR2330102
1111 Broadway	Location : Prometheus
Oakland, CA 94607	Level : II

Sample ID	Lab ID
GW-1	288064-001
GW-2	288064-002
GW-3	288064-003

This data package has been reviewed for technical correctness and completeness. Release of this data has been authorized by the Laboratory Manager or the Manager's designee, as verified by the following signature. The results contained in this report meet all requirements of NELAC and pertain only to those samples which were submitted for analysis. This report may be reproduced only in its entirety.

Signature: _____ Date: 04/18/2017

Will Rice
Project Manager
will.rice@ctberk.com
(510) 204-2221 Ext 13102

CA ELAP# 2896, NELAP# 4044-001

Curtis & Tompkins, Ltd.

CASE NARRATIVE

Laboratory number:	**288064**
Client:	**Geosyntec Consultants**
Project:	**WR2330102**
Location:	**Prometheus**
Request Date:	**04/14/17**
Samples Received:	**04/14/17**

This data package contains sample and QC results for three water samples, requested for the above referenced project on 04/14/17. The samples were received cold and intact.

Volatile Organics by GC/MS (EPA 8260B):

GW-3 (lab # 288064-003) had pH greater than 2. No other analytical problems were encountered.

Curtis & Tompkins, Ltd.
Analytical Laboratory Since 1878
2323 Fifth Street
Berkeley, CA 94710
(510) 486-0900 Phone
(510) 486-0532 Fax

CHAIN OF CUSTODY

Page ____ of ____
Chain of Custody # : _____

C&T LOGIN # 288064

Project No: WR2330/02
Project Name: El Camino
EDD Format: _____ Rpt Level: ☒ II ☐ III ☐ IV
Turnaround Time: ☒ RUSH 48hr ☐ Standard

Sampler: M. Olson
Report To: sroy@geosyntec.com (Sara Roy)
Company: Geosyntec
Telephone: 510-285-2700
Email: Sroy@ and ~~[illegible]~~ molsen@geosyntec

Lab No.	Sample ID.	Sampling Date	Sampling Time	Matrix: Water	Matrix: Soil	Matrix:	Matrix:	# of Containers	Chemical Preservative: HCl	H_2SO_4	HNO_3	NaOH	None	Analytical Request: VOCs Full scan
	GW-1	4/14/17	1100	X				3	X					X
	GW-2	4/14/17	1110	X				3	X					X
	GW-3	4/14/17	1120	X				3	X					X

Notes:

SAMPLE RECEIPT
☐ Intact ☐ Cold
☐ On Ice ☐ Ambient

RELINQUISHED BY:		RECEIVED BY:	
[signature]	4/14/17 18:55 DATE/TIME	[signature]	4/14/17 18:55 DATE/TIME
	DATE/TIME		DATE/TIME
	DATE/TIME		DATE/TIME

COOLER RECEIPT CHECKLIST

Curtis & Tompkins, Ltd.

Login # 288064 Date Received 4.14.17 Number of coolers 1
Client Geosyntec Project El Camino

Date Opened 4.14.17 By (print) DC (sign)
Date Logged in ↓ By (print) DC (sign)
Date Labeled ↓ By (print) DC (sign)

1. Did cooler come with a shipping slip (airbill, etc) YES (NO)
   Shipping info
2A. Were custody seals present? .... ☐ YES (circle) on cooler on samples ☒ NO
   How many Name Date
2B. Were custody seals intact upon arrival? YES NO (N/A)
3. Were custody papers dry and intact when received? (YES) NO
4. Were custody papers filled out properly (ink, signed, etc)? (YES) NO
5. Is the project identifiable from custody papers? (If so fill out top of form) (YES) NO
6. Indicate the packing in cooler: (if other, describe)

☐ ~~Bubble Wrap~~ ☐ ~~Foam blocks~~ ☐ ~~Bags~~ ☐ ~~None~~
☐ Cloth material ☐ Cardboard ☐ ~~Styrofoam~~ ☐ ~~Paper towels~~

7. Temperature documentation: * Notify PM if temperature exceeds 6°C

Type of ice used: ☒ Wet ☐ Blue/Gel ☐ None Temp(°C) 6.9

☐ Temperature blank(s) included? ☐ Thermometer# ☒ IR Gun# 1

☒ Samples received on ice directly from the field. Cooling process had begun

8. Were Method 5035 sampling containers present? YES (NO)
   If YES, what time were they transferred to freezer?
9. Did all bottles arrive unbroken/unopened? (YES) NO
10. Are there any missing / extra samples? YES (NO)
11. Are samples in the appropriate containers for indicated tests? (YES) NO
12. Are sample labels present, in good condition and complete? (YES) NO
13. Do the sample labels agree with custody papers? (YES) NO
14. Was sufficient amount of sample sent for tests requested? (YES) NO
15. Are the samples appropriately preserved? YES NO (N/A)
16. Did you check preservatives for all bottles for each sample? YES NO (N/A)
17. Did you document your preservative check? (pH strip lot#) YES NO (N/A)
18. Did you change the hold time in LIMS for unpreserved VOAs? YES NO (N/A)
19. Did you change the hold time in LIMS for preserved terracores? YES NO (N/A)
20. Are bubbles > 6mm absent in VOA samples? YES NO (N/A)
21. Was the client contacted concerning this sample delivery? YES (NO)
   If YES, Who was called? By Date:

COMMENTS

Curtis & Tompkins, Ltd.

Detections Summary for 288064

Results for any subcontracted analyses are not included in this summary.

Client : Geosyntec Consultants
Project : WR2330102
Location : Prometheus

Client Sample ID : GW-1 Laboratory Sample ID : 288064-001

Analyte	Result	Flags	RL	Units	Basis	IDF	Method	Prep Method
1,1-Dichloroethene	0.7		0.5	ug/L	As Recd	1.000	EPA 8260B	EPA 5030B
1,1-Dichloroethane	1.2		0.5	ug/L	As Recd	1.000	EPA 8260B	EPA 5030B
cis-1,2-Dichloroethene	1.4		0.5	ug/L	As Recd	1.000	EPA 8260B	EPA 5030B

Client Sample ID : GW-2 Laboratory Sample ID : 288064-002

Analyte	Result	Flags	RL	Units	Basis	IDF	Method	Prep Method
1,1-Dichloroethene	1.5		0.5	ug/L	As Recd	1.000	EPA 8260B	EPA 5030B
1,1-Dichloroethane	1.4		0.5	ug/L	As Recd	1.000	EPA 8260B	EPA 5030B
cis-1,2-Dichloroethene	2.4		0.5	ug/L	As Recd	1.000	EPA 8260B	EPA 5030B
Trichloroethene	5.8		0.5	ug/L	As Recd	1.000	EPA 8260B	EPA 5030B

Client Sample ID : GW-3 Laboratory Sample ID : 288064-003

Analyte	Result	Flags	RL	Units	Basis	IDF	Method	Prep Method
MTBE	0.9		0.5	ug/L	As Recd	1.000	EPA 8260B	EPA 5030B

Curtis & Tompkins, Ltd.

Purgeable Organics by GC/MS

Lab #:	288064	Location:	Prometheus
Client:	Geosyntec Consultants	Prep:	EPA 5030B
Project#:	WR2330102	Analysis:	EPA 8260B
Field ID:	GW-1	Batch#:	246771
Lab ID:	288064-001	Sampled:	04/14/17
Matrix:	Water	Received:	04/14/17
Units:	ug/L	Analyzed:	04/17/17
Diln Fac:	1.000		

Analyte	Result	RL
Freon 12	ND	1.0
Chloromethane	ND	1.0
Vinyl Chloride	ND	0.5
Bromomethane	ND	1.0
Chloroethane	ND	1.0
Trichlorofluoromethane	ND	1.0
Acetone	ND	10
Freon 113	ND	2.0
1,1-Dichloroethene	0.7	0.5
Methylene Chloride	ND	10
Carbon Disulfide	ND	0.5
MTBE	ND	0.5
trans-1,2-Dichloroethene	ND	0.5
Vinyl Acetate	ND	10
1,1-Dichloroethane	1.2	0.5
2-Butanone	ND	10
cis-1,2-Dichloroethene	1.4	0.5
2,2-Dichloropropane	ND	0.5
Chloroform	ND	0.5
Bromochloromethane	ND	0.5
1,1,1-Trichloroethane	ND	0.5
1,1-Dichloropropene	ND	0.5
Carbon Tetrachloride	ND	0.5
1,2-Dichloroethane	ND	0.5
Benzene	ND	0.5
Trichloroethene	ND	0.5
1,2-Dichloropropane	ND	0.5
Bromodichloromethane	ND	0.5
Dibromomethane	ND	0.5
4-Methyl-2-Pentanone	ND	10
cis-1,3-Dichloropropene	ND	0.5
Toluene	ND	0.5
trans-1,3-Dichloropropene	ND	0.5
1,1,2-Trichloroethane	ND	0.5
2-Hexanone	ND	10
1,3-Dichloropropane	ND	0.5
Tetrachloroethene	ND	0.5

ND= Not Detected
RL= Reporting Limit

Curtis & Tompkins, Ltd.

Purgeable Organics by GC/MS

Lab #:	288064	Location:	Prometheus
Client:	Geosyntec Consultants	Prep:	EPA 5030B
Project#:	WR2330102	Analysis:	EPA 8260B
Field ID:	GW-1	Batch#:	246771
Lab ID:	288064-001	Sampled:	04/14/17
Matrix:	Water	Received:	04/14/17
Units:	ug/L	Analyzed:	04/17/17
Diln Fac:	1.000		

Analyte	Result	RL
Dibromochloromethane	ND	0.5
1,2-Dibromoethane	ND	0.5
Chlorobenzene	ND	0.5
1,1,1,2-Tetrachloroethane	ND	0.5
Ethylbenzene	ND	0.5
m,p-Xylenes	ND	0.5
o-Xylene	ND	0.5
Styrene	ND	0.5
Bromoform	ND	1.0
Isopropylbenzene	ND	0.5
1,1,2,2-Tetrachloroethane	ND	0.5
1,2,3-Trichloropropane	ND	0.5
Propylbenzene	ND	0.5
Bromobenzene	ND	0.5
1,3,5-Trimethylbenzene	ND	0.5
2-Chlorotoluene	ND	0.5
4-Chlorotoluene	ND	0.5
tert-Butylbenzene	ND	0.5
1,2,4-Trimethylbenzene	ND	0.5
sec-Butylbenzene	ND	0.5
para-Isopropyl Toluene	ND	0.5
1,3-Dichlorobenzene	ND	0.5
1,4-Dichlorobenzene	ND	0.5
n-Butylbenzene	ND	0.5
1,2-Dichlorobenzene	ND	0.5
1,2-Dibromo-3-Chloropropane	ND	2.0
1,2,4-Trichlorobenzene	ND	0.5
Hexachlorobutadiene	ND	2.0
Naphthalene	ND	2.0
1,2,3-Trichlorobenzene	ND	0.5

Surrogate	%REC	Limits
Dibromofluoromethane	103	80-120
1,2-Dichloroethane-d4	106	73-136
Toluene-d8	101	80-120
Bromofluorobenzene	104	80-120

ND= Not Detected
RL= Reporting Limit

Curtis & Tompkins, Ltd.

Purgeable Organics by GC/MS

Lab #:	288064	Location:	Prometheus
Client:	Geosyntec Consultants	Prep:	EPA 5030B
Project#:	WR2330102	Analysis:	EPA 8260B
Field ID:	GW-2	Batch#:	246771
Lab ID:	288064-002	Sampled:	04/14/17
Matrix:	Water	Received:	04/14/17
Units:	ug/L	Analyzed:	04/17/17
Diln Fac:	1.000		

Analyte	Result	RL
Freon 12	ND	1.0
Chloromethane	ND	1.0
Vinyl Chloride	ND	0.5
Bromomethane	ND	1.0
Chloroethane	ND	1.0
Trichlorofluoromethane	ND	1.0
Acetone	ND	10
Freon 113	ND	2.0
1,1-Dichloroethene	1.5	0.5
Methylene Chloride	ND	10
Carbon Disulfide	ND	0.5
MTBE	ND	0.5
trans-1,2-Dichloroethene	ND	0.5
Vinyl Acetate	ND	10
1,1-Dichloroethane	1.4	0.5
2-Butanone	ND	10
cis-1,2-Dichloroethene	2.4	0.5
2,2-Dichloropropane	ND	0.5
Chloroform	ND	0.5
Bromochloromethane	ND	0.5
1,1,1-Trichloroethane	ND	0.5
1,1-Dichloropropene	ND	0.5
Carbon Tetrachloride	ND	0.5
1,2-Dichloroethane	ND	0.5
Benzene	ND	0.5
Trichloroethene	5.8	0.5
1,2-Dichloropropane	ND	0.5
Bromodichloromethane	ND	0.5
Dibromomethane	ND	0.5
4-Methyl-2-Pentanone	ND	10
cis-1,3-Dichloropropene	ND	0.5
Toluene	ND	0.5
trans-1,3-Dichloropropene	ND	0.5
1,1,2-Trichloroethane	ND	0.5
2-Hexanone	ND	10
1,3-Dichloropropane	ND	0.5
Tetrachloroethene	ND	0.5

ND= Not Detected
RL= Reporting Limit

Curtis & Tompkins, Ltd.

Purgeable Organics by GC/MS

Lab #:	288064	Location:	Prometheus
Client:	Geosyntec Consultants	Prep:	EPA 5030B
Project#:	WR2330102	Analysis:	EPA 8260B
Field ID:	GW-2	Batch#:	246771
Lab ID:	288064-002	Sampled:	04/14/17
Matrix:	Water	Received:	04/14/17
Units:	ug/L	Analyzed:	04/17/17
Diln Fac:	1.000		

Analyte	Result	RL
Dibromochloromethane	ND	0.5
1,2-Dibromoethane	ND	0.5
Chlorobenzene	ND	0.5
1,1,1,2-Tetrachloroethane	ND	0.5
Ethylbenzene	ND	0.5
m,p-Xylenes	ND	0.5
o-Xylene	ND	0.5
Styrene	ND	0.5
Bromoform	ND	1.0
Isopropylbenzene	ND	0.5
1,1,2,2-Tetrachloroethane	ND	0.5
1,2,3-Trichloropropane	ND	0.5
Propylbenzene	ND	0.5
Bromobenzene	ND	0.5
1,3,5-Trimethylbenzene	ND	0.5
2-Chlorotoluene	ND	0.5
4-Chlorotoluene	ND	0.5
tert-Butylbenzene	ND	0.5
1,2,4-Trimethylbenzene	ND	0.5
sec-Butylbenzene	ND	0.5
para-Isopropyl Toluene	ND	0.5
1,3-Dichlorobenzene	ND	0.5
1,4-Dichlorobenzene	ND	0.5
n-Butylbenzene	ND	0.5
1,2-Dichlorobenzene	ND	0.5
1,2-Dibromo-3-Chloropropane	ND	2.0
1,2,4-Trichlorobenzene	ND	0.5
Hexachlorobutadiene	ND	2.0
Naphthalene	ND	2.0
1,2,3-Trichlorobenzene	ND	0.5

Surrogate	%REC	Limits
Dibromofluoromethane	105	80-120
1,2-Dichloroethane-d4	109	73-136
Toluene-d8	98	80-120
Bromofluorobenzene	110	80-120

ND= Not Detected
RL= Reporting Limit

Curtis & Tompkins, Ltd.

Purgeable Organics by GC/MS

Lab #:	288064	Location:	Prometheus
Client:	Geosyntec Consultants	Prep:	EPA 5030B
Project#:	WR2330102	Analysis:	EPA 8260B
Field ID:	GW-3	Batch#:	246771
Lab ID:	288064-003	Sampled:	04/14/17
Matrix:	Water	Received:	04/14/17
Units:	ug/L	Analyzed:	04/17/17
Diln Fac:	1.000		

Analyte	Result	RL
Freon 12	ND	1.0
Chloromethane	ND	1.0
Vinyl Chloride	ND	0.5
Bromomethane	ND	1.0
Chloroethane	ND	1.0
Trichlorofluoromethane	ND	1.0
Acetone	ND	10
Freon 113	ND	2.0
1,1-Dichloroethene	ND	0.5
Methylene Chloride	ND	10
Carbon Disulfide	ND	0.5
MTBE	0.9	0.5
trans-1,2-Dichloroethene	ND	0.5
Vinyl Acetate	ND	10
1,1-Dichloroethane	ND	0.5
2-Butanone	ND	10
cis-1,2-Dichloroethene	ND	0.5
2,2-Dichloropropane	ND	0.5
Chloroform	ND	0.5
Bromochloromethane	ND	0.5
1,1,1-Trichloroethane	ND	0.5
1,1-Dichloropropene	ND	0.5
Carbon Tetrachloride	ND	0.5
1,2-Dichloroethane	ND	0.5
Benzene	ND	0.5
Trichloroethene	ND	0.5
1,2-Dichloropropane	ND	0.5
Bromodichloromethane	ND	0.5
Dibromomethane	ND	0.5
4-Methyl-2-Pentanone	ND	10
cis-1,3-Dichloropropene	ND	0.5
Toluene	ND	0.5
trans-1,3-Dichloropropene	ND	0.5
1,1,2-Trichloroethane	ND	0.5
2-Hexanone	ND	10
1,3-Dichloropropane	ND	0.5
Tetrachloroethene	ND	0.5

ND= Not Detected
RL= Reporting Limit

Curtis & Tompkins, Ltd.

Purgeable Organics by GC/MS

Lab #:	288064	Location:	Prometheus
Client:	Geosyntec Consultants	Prep:	EPA 5030B
Project#:	WR2330102	Analysis:	EPA 8260B
Field ID:	GW-3	Batch#:	246771
Lab ID:	288064-003	Sampled:	04/14/17
Matrix:	Water	Received:	04/14/17
Units:	ug/L	Analyzed:	04/17/17
Diln Fac:	1.000		

Analyte	Result	RL
Dibromochloromethane	ND	0.5
1,2-Dibromoethane	ND	0.5
Chlorobenzene	ND	0.5
1,1,1,2-Tetrachloroethane	ND	0.5
Ethylbenzene	ND	0.5
m,p-Xylenes	ND	0.5
o-Xylene	ND	0.5
Styrene	ND	0.5
Bromoform	ND	1.0
Isopropylbenzene	ND	0.5
1,1,2,2-Tetrachloroethane	ND	0.5
1,2,3-Trichloropropane	ND	0.5
Propylbenzene	ND	0.5
Bromobenzene	ND	0.5
1,3,5-Trimethylbenzene	ND	0.5
2-Chlorotoluene	ND	0.5
4-Chlorotoluene	ND	0.5
tert-Butylbenzene	ND	0.5
1,2,4-Trimethylbenzene	ND	0.5
sec-Butylbenzene	ND	0.5
para-Isopropyl Toluene	ND	0.5
1,3-Dichlorobenzene	ND	0.5
1,4-Dichlorobenzene	ND	0.5
n-Butylbenzene	ND	0.5
1,2-Dichlorobenzene	ND	0.5
1,2-Dibromo-3-Chloropropane	ND	2.0
1,2,4-Trichlorobenzene	ND	0.5
Hexachlorobutadiene	ND	2.0
Naphthalene	ND	2.0
1,2,3-Trichlorobenzene	ND	0.5

Surrogate	%REC	Limits
Dibromofluoromethane	102	80-120
1,2-Dichloroethane-d4	107	73-136
Toluene-d8	103	80-120
Bromofluorobenzene	106	80-120

ND= Not Detected
RL= Reporting Limit

Curtis & Tompkins, Ltd.

Batch QC Report

Purgeable Organics by GC/MS

Lab #:	288064	Location:	Prometheus
Client:	Geosyntec Consultants	Prep:	EPA 5030B
Project#:	WR2330102	Analysis:	EPA 8260B
Matrix:	Water	Batch#:	246771
Units:	ug/L	Analyzed:	04/17/17
Diln Fac:	1.000		

Type: BS Lab ID: QC881902

Analyte	Spiked	Result	%REC	Limits
1,1-Dichloroethene	12.50	12.06	96	66-127
Benzene	12.50	13.32	107	78-123
Trichloroethene	12.50	13.51	108	75-120
Toluene	12.50	13.59	109	80-120
Chlorobenzene	12.50	13.73	110	80-120

Surrogate	%REC	Limits
Dibromofluoromethane	95	80-120
1,2-Dichloroethane-d4	105	73-136
Toluene-d8	99	80-120
Bromofluorobenzene	95	80-120

Type: BSD Lab ID: QC881903

Analyte	Spiked	Result	%REC	Limits	RPD	Lim
1,1-Dichloroethene	12.50	10.57	85	66-127	13	20
Benzene	12.50	12.67	101	78-123	5	20
Trichloroethene	12.50	13.02	104	75-120	4	20
Toluene	12.50	12.10	97	80-120	12	20
Chlorobenzene	12.50	12.64	101	80-120	8	20

Surrogate	%REC	Limits
Dibromofluoromethane	93	80-120
1,2-Dichloroethane-d4	107	73-136
Toluene-d8	97	80-120
Bromofluorobenzene	97	80-120

RPD= Relative Percent Difference

Curtis & Tompkins, Ltd.

Batch QC Report

Purgeable Organics by GC/MS

Lab #:	288064	Location:	Prometheus
Client:	Geosyntec Consultants	Prep:	EPA 5030B
Project#:	WR2330102	Analysis:	EPA 8260B
Type:	BLANK	Diln Fac:	1.000
Lab ID:	QC881904	Batch#:	246771
Matrix:	Water	Analyzed:	04/17/17
Units:	ug/L		

Analyte	Result	RL
Freon 12	ND	1.0
Chloromethane	ND	1.0
Vinyl Chloride	ND	0.5
Bromomethane	ND	1.0
Chloroethane	ND	1.0
Trichlorofluoromethane	ND	1.0
Acetone	ND	10
Freon 113	ND	2.0
1,1-Dichloroethene	ND	0.5
Methylene Chloride	ND	10
Carbon Disulfide	ND	0.5
MTBE	ND	0.5
trans-1,2-Dichloroethene	ND	0.5
Vinyl Acetate	ND	10
1,1-Dichloroethane	ND	0.5
2-Butanone	ND	10
cis-1,2-Dichloroethene	ND	0.5
2,2-Dichloropropane	ND	0.5
Chloroform	ND	0.5
Bromochloromethane	ND	0.5
1,1,1-Trichloroethane	ND	0.5
1,1-Dichloropropene	ND	0.5
Carbon Tetrachloride	ND	0.5
1,2-Dichloroethane	ND	0.5
Benzene	ND	0.5
Trichloroethene	ND	0.5
1,2-Dichloropropane	ND	0.5
Bromodichloromethane	ND	0.5
Dibromomethane	ND	0.5
4-Methyl-2-Pentanone	ND	10
cis-1,3-Dichloropropene	ND	0.5
Toluene	ND	0.5
trans-1,3-Dichloropropene	ND	0.5
1,1,2-Trichloroethane	ND	0.5
2-Hexanone	ND	10
1,3-Dichloropropane	ND	0.5
Tetrachloroethene	ND	0.5

ND= Not Detected
RL= Reporting Limit

Curtis & Tompkins, Ltd.

Batch QC Report

Purgeable Organics by GC/MS

Lab #:	288064	Location:	Prometheus
Client:	Geosyntec Consultants	Prep:	EPA 5030B
Project#:	WR2330102	Analysis:	EPA 8260B
Type:	BLANK	Diln Fac:	1.000
Lab ID:	QC881904	Batch#:	246771
Matrix:	Water	Analyzed:	04/17/17
Units:	ug/L		

Analyte	Result	RL
Dibromochloromethane	ND	0.5
1,2-Dibromoethane	ND	0.5
Chlorobenzene	ND	0.5
1,1,1,2-Tetrachloroethane	ND	0.5
Ethylbenzene	ND	0.5
m,p-Xylenes	ND	0.5
o-Xylene	ND	0.5
Styrene	ND	0.5
Bromoform	ND	1.0
Isopropylbenzene	ND	0.5
1,1,2,2-Tetrachloroethane	ND	0.5
1,2,3-Trichloropropane	ND	0.5
Propylbenzene	ND	0.5
Bromobenzene	ND	0.5
1,3,5-Trimethylbenzene	ND	0.5
2-Chlorotoluene	ND	0.5
4-Chlorotoluene	ND	0.5
tert-Butylbenzene	ND	0.5
1,2,4-Trimethylbenzene	ND	0.5
sec-Butylbenzene	ND	0.5
para-Isopropyl Toluene	ND	0.5
1,3-Dichlorobenzene	ND	0.5
1,4-Dichlorobenzene	ND	0.5
n-Butylbenzene	ND	0.5
1,2-Dichlorobenzene	ND	0.5
1,2-Dibromo-3-Chloropropane	ND	2.0
1,2,4-Trichlorobenzene	ND	0.5
Hexachlorobutadiene	ND	2.0
Naphthalene	ND	2.0
1,2,3-Trichlorobenzene	ND	0.5

Surrogate	%REC	Limits
Dibromofluoromethane	94	80-120
1,2-Dichloroethane-d4	104	73-136
Toluene-d8	99	80-120
Bromofluorobenzene	108	80-120

ND= Not Detected
RL= Reporting Limit

eurofins | Air Toxics

4/19/2017
Ms. Sara Roy
GeoSyntec Consultants
1111 Broadway
6th Floor
Oakland CA 94607

Project Name: Prometheus-El Camino
Project #: WR2330/02
Workorder #: 1704246

Dear Ms. Sara Roy

The following report includes the data for the above referenced project for sample(s) received on 4/17/2017 at Air Toxics Ltd.

The data and associated QC analyzed by TO-15 are compliant with the project requirements or laboratory criteria with the exception of the deviations noted in the attached case narrative.

Thank you for choosing Eurofins Air Toxics Inc. for your air analysis needs. Eurofins Air Toxics Inc. is committed to providing accurate data of the highest quality. Please feel free to contact the Project Manager: Rachel Selenis at 916-985-1000 if you have any questions regarding the data in this report.

Regards,

Rachel Selenis

Project Manager

eurofins | Air Toxics

WORK ORDER #: 1704246

Work Order Summary

CLIENT:	Ms. Sara Roy GeoSyntec Consultants 1111 Broadway 6th Floor Oakland, CA 94607	**BILL TO:**	Accounts Payable GeoSyntec Consultants 1111 Broadway 6th Floor Oakland, CA 94607
PHONE:	510-836-3034	**P.O. #**	WR2330/02
FAX:	510-836-3036	**PROJECT #**	WR2330/02 Prometheus-El Camino
DATE RECEIVED:	04/17/2017	**CONTACT:**	Rachel Selenis
DATE COMPLETED:	04/19/2017		

FRACTION #	NAME	TEST	RECEIPT VAC./PRES.	FINAL PRESSURE
01A	SG-1	TO-15	7.6 "Hg	14.6 psi
02A	SG-2	TO-15	0.2 psi	14.9 psi
03A	SG-3	TO-15	8.2 "Hg	15.1 psi
04A	SG-4	TO-15	2.4 "Hg	15 psi
05A	Lab Blank	TO-15	NA	NA
06A	CCV	TO-15	NA	NA
07A	LCS	TO-15	NA	NA
07AA	LCSD	TO-15	NA	NA

CERTIFIED BY: Heidi Hayes DATE: 04/19/17

Technical Director

Certification numbers: AZ Licensure AZ0775, NJ NELAP - CA016, NY NELAP - 11291,
TX NELAP - T104704434-16-11, UT NELAP CA0093332016-7, VA NELAP - 8113, WA NELAP - C935
Name of Accreditation Body: NELAP/ORELAP (Oregon Environmental Laboratory Accreditation Program)
Accreditation number: CA300005, Effective date: 10/18/2016, Expiration date: 10/17/2017.
Eurofins Air Toxics Inc.. certifies that the test results contained in this report meet all requirements of the NELAC standards

This report shall not be reproduced, except in full, without the written approval of Eurofins Air Toxics, Inc.

LABORATORY NARRATIVE
EPA Method TO-15
GeoSyntec Consultants
Workorder# 1704246

Four 1 Liter Summa Canister samples were received on April 17, 2017. The laboratory performed analysis via EPA Method TO-15 using GC/MS in the full scan mode.

This workorder was independently validated prior to submittal using 'USEPA National Functional Guidelines' as generally applied to the analysis of volatile organic compounds in air. A rules-based, logic driven, independent validation engine was employed to assess completeness, evaluate pass/fail of relevant project quality control requirements and verification of all quantified amounts.

Receiving Notes

Despite the use of flow controllers for sample collection, the final canister vacuum for sample SG-2 was measured at ambient pressure at the laboratory.

Analytical Notes

Dilution was performed on samples SG-1, SG-2 and SG-3 due to the presence of high level target species.

Dilution was performed on sample SG-4 due to the presence of high level non-target species.

Definition of Data Qualifying Flags

Eight qualifiers may have been used on the data analysis sheets and indicates as follows:

B - Compound present in laboratory blank greater than reporting limit (background subtraction not performed).

J - Estimated value.

E - Exceeds instrument calibration range.

S - Saturated peak.

Q - Exceeds quality control limits.

U - Compound analyzed for but not detected above the reporting limit, LOD, or MDL value. See data page for project specific U-flag definition.

UJ- Non-detected compound associated with low bias in the CCV

N - The identification is based on presumptive evidence.

File extensions may have been used on the data analysis sheets and indicates as follows:

a-File was requantified

b-File was quantified by a second column and detector

r1-File was requantified for the purpose of reissue

eurofins | Air Toxics

Summary of Detected Compounds
EPA METHOD TO-15 GC/MS FULL SCAN

Client Sample ID: SG-1

Lab ID#: 1704246-01A

Compound	Rpt. Limit (ppbv)	Amount (ppbv)	Rpt. Limit (ug/m3)	Amount (ug/m3)
Ethanol	11	13	20	25
Acetone	27	28	63	66
Hexane	2.7	500	9.4	1800
Cyclohexane	2.7	95	9.2	330
Benzene	2.7	9.3	8.5	30
Heptane	2.7	220	11	890
Toluene	2.7	7.8	10	29
m,p-Xylene	2.7	4.7	12	20

Client Sample ID: SG-2

Lab ID#: 1704246-02A

Compound	Rpt. Limit (ppbv)	Amount (ppbv)	Rpt. Limit (ug/m3)	Amount (ug/m3)
Hexane	10	3800	35	13000
Cyclohexane	10	33	34	110
Heptane	10	27	41	110

Client Sample ID: SG-3

Lab ID#: 1704246-03A

Compound	Rpt. Limit (ppbv)	Amount (ppbv)	Rpt. Limit (ug/m3)	Amount (ug/m3)
Hexane	2.8	340	9.8	1200
Cyclohexane	2.8	47	9.6	160
Benzene	2.8	8.1	8.9	26
Heptane	2.8	120	11	500
Toluene	2.8	46	10	170
Ethyl Benzene	2.8	140	12	610
m,p-Xylene	2.8	560	12	2400
o-Xylene	2.8	160	12	680

Client Sample ID: SG-4

Lab ID#: 1704246-04A

eurofins | Air Toxics

Summary of Detected Compounds
EPA METHOD TO-15 GC/MS FULL SCAN

Client Sample ID: SG-4

Lab ID#: 1704246-04A

Compound	Rpt. Limit (ppbv)	Amount (ppbv)	Rpt. Limit (ug/m3)	Amount (ug/m3)
Acetone	22	23	52	55
Hexane	2.2	280	7.7	990
Cyclohexane	2.2	44	7.6	150
Benzene	2.2	8.4	7.0	27
Heptane	2.2	100	9.0	430
Toluene	2.2	17	8.3	64
Ethyl Benzene	2.2	13	9.5	55
m,p-Xylene	2.2	41	9.5	180
o-Xylene	2.2	9.5	9.5	41

eurofins | Air Toxics

Client Sample ID: SG-1

Lab ID#: 1704246-01A

EPA METHOD TO-15 GC/MS FULL SCAN

File Name:	**17041808**	**Date of Collection:**	**4/14/17 12:42:00 PM**
Dil. Factor:	**5.34**	**Date of Analysis:**	**4/18/17 03:56 PM**

Compound	Rpt. Limit (ppbv)	Amount (ppbv)	Rpt. Limit (ug/m3)	Amount (ug/m3)
Freon 12	2.7	Not Detected	13	Not Detected
Freon 114	2.7	Not Detected	19	Not Detected
Chloromethane	27	Not Detected	55	Not Detected
Vinyl Chloride	2.7	Not Detected	6.8	Not Detected
1,3-Butadiene	2.7	Not Detected	5.9	Not Detected
Bromomethane	27	Not Detected	100	Not Detected
Chloroethane	11	Not Detected	28	Not Detected
Freon 11	2.7	Not Detected	15	Not Detected
Ethanol	11	13	20	25
Freon 113	2.7	Not Detected	20	Not Detected
1,1-Dichloroethene	2.7	Not Detected	10	Not Detected
Acetone	27	28	63	66
2-Propanol	11	Not Detected	26	Not Detected
Carbon Disulfide	11	Not Detected	33	Not Detected
3-Chloropropene	11	Not Detected	33	Not Detected
Methylene Chloride	27	Not Detected	93	Not Detected
Methyl tert-butyl ether	11	Not Detected	38	Not Detected
trans-1,2-Dichloroethene	2.7	Not Detected	10	Not Detected
Hexane	2.7	500	9.4	1800
1,1-Dichloroethane	2.7	Not Detected	11	Not Detected
2-Butanone (Methyl Ethyl Ketone)	11	Not Detected	31	Not Detected
cis-1,2-Dichloroethene	2.7	Not Detected	10	Not Detected
Tetrahydrofuran	2.7	Not Detected	7.9	Not Detected
Chloroform	2.7	Not Detected	13	Not Detected
1,1,1-Trichloroethane	2.7	Not Detected	14	Not Detected
Cyclohexane	2.7	95	9.2	330
Carbon Tetrachloride	2.7	Not Detected	17	Not Detected
2,2,4-Trimethylpentane	2.7	Not Detected	12	Not Detected
Benzene	2.7	9.3	8.5	30
1,2-Dichloroethane	2.7	Not Detected	11	Not Detected
Heptane	2.7	220	11	890
Trichloroethene	2.7	Not Detected	14	Not Detected
1,2-Dichloropropane	2.7	Not Detected	12	Not Detected
1,4-Dioxane	11	Not Detected	38	Not Detected
Bromodichloromethane	2.7	Not Detected	18	Not Detected
cis-1,3-Dichloropropene	2.7	Not Detected	12	Not Detected
4-Methyl-2-pentanone	2.7	Not Detected	11	Not Detected
Toluene	2.7	7.8	10	29
trans-1,3-Dichloropropene	2.7	Not Detected	12	Not Detected
1,1,2-Trichloroethane	2.7	Not Detected	14	Not Detected
Tetrachloroethene	2.7	Not Detected	18	Not Detected
2-Hexanone	11	Not Detected	44	Not Detected

eurofins | Air Toxics

Client Sample ID: SG-1

Lab ID#: 1704246-01A

EPA METHOD TO-15 GC/MS FULL SCAN

File Name:	**17041808**	**Date of Collection:**	**4/14/17 12:42:00 PM**
Dil. Factor:	**5.34**	**Date of Analysis:**	**4/18/17 03:56 PM**

Compound	Rpt. Limit (ppbv)	Amount (ppbv)	Rpt. Limit (ug/m3)	Amount (ug/m3)
Dibromochloromethane	2.7	Not Detected	23	Not Detected
1,2-Dibromoethane (EDB)	2.7	Not Detected	20	Not Detected
Chlorobenzene	2.7	Not Detected	12	Not Detected
Ethyl Benzene	2.7	Not Detected	12	Not Detected
m,p-Xylene	2.7	4.7	12	20
o-Xylene	2.7	Not Detected	12	Not Detected
Styrene	2.7	Not Detected	11	Not Detected
Bromoform	2.7	Not Detected	28	Not Detected
Cumene	2.7	Not Detected	13	Not Detected
1,1,2,2-Tetrachloroethane	2.7	Not Detected	18	Not Detected
Propylbenzene	2.7	Not Detected	13	Not Detected
4-Ethyltoluene	2.7	Not Detected	13	Not Detected
1,3,5-Trimethylbenzene	2.7	Not Detected	13	Not Detected
1,2,4-Trimethylbenzene	2.7	Not Detected	13	Not Detected
1,3-Dichlorobenzene	2.7	Not Detected	16	Not Detected
1,4-Dichlorobenzene	2.7	Not Detected	16	Not Detected
alpha-Chlorotoluene	2.7	Not Detected	14	Not Detected
1,2-Dichlorobenzene	2.7	Not Detected	16	Not Detected
1,2,4-Trichlorobenzene	11	Not Detected	79	Not Detected
Hexachlorobutadiene	11	Not Detected	110	Not Detected

Container Type: 1 Liter Summa Canister

Surrogates	%Recovery	Method Limits
Toluene-d8	100	70-130
1,2-Dichloroethane-d4	87	70-130
4-Bromofluorobenzene	101	70-130

eurofins | Air Toxics

Client Sample ID: SG-2

Lab ID#: 1704246-02A

EPA METHOD TO-15 GC/MS FULL SCAN

File Name:	**17041809**	**Date of Collection:**	**4/14/17 3:14:00 PM**
Dil. Factor:	**19.9**	**Date of Analysis:**	**4/18/17 04:22 PM**

Compound	Rpt. Limit (ppbv)	Amount (ppbv)	Rpt. Limit (ug/m3)	Amount (ug/m3)
Freon 12	10	Not Detected	49	Not Detected
Freon 114	10	Not Detected	70	Not Detected
Chloromethane	100	Not Detected	200	Not Detected
Vinyl Chloride	10	Not Detected	25	Not Detected
1,3-Butadiene	10	Not Detected	22	Not Detected
Bromomethane	100	Not Detected	390	Not Detected
Chloroethane	40	Not Detected	100	Not Detected
Freon 11	10	Not Detected	56	Not Detected
Ethanol	40	Not Detected	75	Not Detected
Freon 113	10	Not Detected	76	Not Detected
1,1-Dichloroethene	10	Not Detected	39	Not Detected
Acetone	100	Not Detected	240	Not Detected
2-Propanol	40	Not Detected	98	Not Detected
Carbon Disulfide	40	Not Detected	120	Not Detected
3-Chloropropene	40	Not Detected	120	Not Detected
Methylene Chloride	100	Not Detected	340	Not Detected
Methyl tert-butyl ether	40	Not Detected	140	Not Detected
trans-1,2-Dichloroethene	10	Not Detected	39	Not Detected
Hexane	10	3800	35	13000
1,1-Dichloroethane	10	Not Detected	40	Not Detected
2-Butanone (Methyl Ethyl Ketone)	40	Not Detected	120	Not Detected
cis-1,2-Dichloroethene	10	Not Detected	39	Not Detected
Tetrahydrofuran	10	Not Detected	29	Not Detected
Chloroform	10	Not Detected	48	Not Detected
1,1,1-Trichloroethane	10	Not Detected	54	Not Detected
Cyclohexane	10	33	34	110
Carbon Tetrachloride	10	Not Detected	63	Not Detected
2,2,4-Trimethylpentane	10	Not Detected	46	Not Detected
Benzene	10	Not Detected	32	Not Detected
1,2-Dichloroethane	10	Not Detected	40	Not Detected
Heptane	10	27	41	110
Trichloroethene	10	Not Detected	53	Not Detected
1,2-Dichloropropane	10	Not Detected	46	Not Detected
1,4-Dioxane	40	Not Detected	140	Not Detected
Bromodichloromethane	10	Not Detected	67	Not Detected
cis-1,3-Dichloropropene	10	Not Detected	45	Not Detected
4-Methyl-2-pentanone	10	Not Detected	41	Not Detected
Toluene	10	Not Detected	37	Not Detected
trans-1,3-Dichloropropene	10	Not Detected	45	Not Detected
1,1,2-Trichloroethane	10	Not Detected	54	Not Detected
Tetrachloroethene	10	Not Detected	67	Not Detected
2-Hexanone	40	Not Detected	160	Not Detected

eurofins | Air Toxics

Client Sample ID: SG-2

Lab ID#: 1704246-02A

EPA METHOD TO-15 GC/MS FULL SCAN

File Name:	**17041809**	**Date of Collection:**	**4/14/17 3:14:00 PM**
Dil. Factor:	**19.9**	**Date of Analysis:**	**4/18/17 04:22 PM**

Compound	Rpt. Limit (ppbv)	Amount (ppbv)	Rpt. Limit (ug/m3)	Amount (ug/m3)
Dibromochloromethane	10	Not Detected	85	Not Detected
1,2-Dibromoethane (EDB)	10	Not Detected	76	Not Detected
Chlorobenzene	10	Not Detected	46	Not Detected
Ethyl Benzene	10	Not Detected	43	Not Detected
m,p-Xylene	10	Not Detected	43	Not Detected
o-Xylene	10	Not Detected	43	Not Detected
Styrene	10	Not Detected	42	Not Detected
Bromoform	10	Not Detected	100	Not Detected
Cumene	10	Not Detected	49	Not Detected
1,1,2,2-Tetrachloroethane	10	Not Detected	68	Not Detected
Propylbenzene	10	Not Detected	49	Not Detected
4-Ethyltoluene	10	Not Detected	49	Not Detected
1,3,5-Trimethylbenzene	10	Not Detected	49	Not Detected
1,2,4-Trimethylbenzene	10	Not Detected	49	Not Detected
1,3-Dichlorobenzene	10	Not Detected	60	Not Detected
1,4-Dichlorobenzene	10	Not Detected	60	Not Detected
alpha-Chlorotoluene	10	Not Detected	52	Not Detected
1,2-Dichlorobenzene	10	Not Detected	60	Not Detected
1,2,4-Trichlorobenzene	40	Not Detected	300	Not Detected
Hexachlorobutadiene	40	Not Detected	420	Not Detected

Container Type: 1 Liter Summa Canister

Surrogates	%Recovery	Method Limits
Toluene-d8	104	70-130
1,2-Dichloroethane-d4	87	70-130
4-Bromofluorobenzene	99	70-130

eurofins | Air Toxics

Client Sample ID: SG-3

Lab ID#: 1704246-03A

EPA METHOD TO-15 GC/MS FULL SCAN

File Name:	**17041821**	**Date of Collection:**	**4/14/17 2:18:00 PM**
Dil. Factor:	**5.58**	**Date of Analysis:**	**4/18/17 09:54 PM**

Compound	Rpt. Limit (ppbv)	Amount (ppbv)	Rpt. Limit (ug/m3)	Amount (ug/m3)
Freon 12	2.8	Not Detected	14	Not Detected
Freon 114	2.8	Not Detected	20	Not Detected
Chloromethane	28	Not Detected	58	Not Detected
Vinyl Chloride	2.8	Not Detected	7.1	Not Detected
1,3-Butadiene	2.8	Not Detected	6.2	Not Detected
Bromomethane	28	Not Detected	110	Not Detected
Chloroethane	11	Not Detected	29	Not Detected
Freon 11	2.8	Not Detected	16	Not Detected
Ethanol	11	Not Detected	21	Not Detected
Freon 113	2.8	Not Detected	21	Not Detected
1,1-Dichloroethene	2.8	Not Detected	11	Not Detected
Acetone	28	Not Detected	66	Not Detected
2-Propanol	11	Not Detected	27	Not Detected
Carbon Disulfide	11	Not Detected	35	Not Detected
3-Chloropropene	11	Not Detected	35	Not Detected
Methylene Chloride	28	Not Detected	97	Not Detected
Methyl tert-butyl ether	11	Not Detected	40	Not Detected
trans-1,2-Dichloroethene	2.8	Not Detected	11	Not Detected
Hexane	2.8	340	9.8	1200
1,1-Dichloroethane	2.8	Not Detected	11	Not Detected
2-Butanone (Methyl Ethyl Ketone)	11	Not Detected	33	Not Detected
cis-1,2-Dichloroethene	2.8	Not Detected	11	Not Detected
Tetrahydrofuran	2.8	Not Detected	8.2	Not Detected
Chloroform	2.8	Not Detected	14	Not Detected
1,1,1-Trichloroethane	2.8	Not Detected	15	Not Detected
Cyclohexane	2.8	47	9.6	160
Carbon Tetrachloride	2.8	Not Detected	18	Not Detected
2,2,4-Trimethylpentane	2.8	Not Detected	13	Not Detected
Benzene	2.8	8.1	8.9	26
1,2-Dichloroethane	2.8	Not Detected	11	Not Detected
Heptane	2.8	120	11	500
Trichloroethene	2.8	Not Detected	15	Not Detected
1,2-Dichloropropane	2.8	Not Detected	13	Not Detected
1,4-Dioxane	11	Not Detected	40	Not Detected
Bromodichloromethane	2.8	Not Detected	19	Not Detected
cis-1,3-Dichloropropene	2.8	Not Detected	13	Not Detected
4-Methyl-2-pentanone	2.8	Not Detected	11	Not Detected
Toluene	2.8	46	10	170
trans-1,3-Dichloropropene	2.8	Not Detected	13	Not Detected
1,1,2-Trichloroethane	2.8	Not Detected	15	Not Detected
Tetrachloroethene	2.8	Not Detected	19	Not Detected
2-Hexanone	11	Not Detected	46	Not Detected

eurofins | Air Toxics

Client Sample ID: SG-3

Lab ID#: 1704246-03A

EPA METHOD TO-15 GC/MS FULL SCAN

File Name:	**17041821**	**Date of Collection:**	**4/14/17 2:18:00 PM**
Dil. Factor:	**5.58**	**Date of Analysis:**	**4/18/17 09:54 PM**

Compound	Rpt. Limit (ppbv)	Amount (ppbv)	Rpt. Limit (ug/m3)	Amount (ug/m3)
Dibromochloromethane	2.8	Not Detected	24	Not Detected
1,2-Dibromoethane (EDB)	2.8	Not Detected	21	Not Detected
Chlorobenzene	2.8	Not Detected	13	Not Detected
Ethyl Benzene	2.8	140	12	610
m,p-Xylene	2.8	560	12	2400
o-Xylene	2.8	160	12	680
Styrene	2.8	Not Detected	12	Not Detected
Bromoform	2.8	Not Detected	29	Not Detected
Cumene	2.8	Not Detected	14	Not Detected
1,1,2,2-Tetrachloroethane	2.8	Not Detected	19	Not Detected
Propylbenzene	2.8	Not Detected	14	Not Detected
4-Ethyltoluene	2.8	Not Detected	14	Not Detected
1,3,5-Trimethylbenzene	2.8	Not Detected	14	Not Detected
1,2,4-Trimethylbenzene	2.8	Not Detected	14	Not Detected
1,3-Dichlorobenzene	2.8	Not Detected	17	Not Detected
1,4-Dichlorobenzene	2.8	Not Detected	17	Not Detected
alpha-Chlorotoluene	2.8	Not Detected	14	Not Detected
1,2-Dichlorobenzene	2.8	Not Detected	17	Not Detected
1,2,4-Trichlorobenzene	11	Not Detected	83	Not Detected
Hexachlorobutadiene	11	Not Detected	120	Not Detected

Container Type: 1 Liter Summa Canister

Surrogates	%Recovery	Method Limits
Toluene-d8	101	70-130
1,2-Dichloroethane-d4	86	70-130
4-Bromofluorobenzene	102	70-130

eurofins | Air Toxics

Client Sample ID: SG-4

Lab ID#: 1704246-04A

EPA METHOD TO-15 GC/MS FULL SCAN

File Name:	**17041811**	**Date of Collection:**	**4/14/17 1:35:00 PM**
Dil. Factor:	**4.39**	**Date of Analysis:**	**4/18/17 05:17 PM**

Compound	Rpt. Limit (ppbv)	Amount (ppbv)	Rpt. Limit (ug/m3)	Amount (ug/m3)
Freon 12	2.2	Not Detected	11	Not Detected
Freon 114	2.2	Not Detected	15	Not Detected
Chloromethane	22	Not Detected	45	Not Detected
Vinyl Chloride	2.2	Not Detected	5.6	Not Detected
1,3-Butadiene	2.2	Not Detected	4.8	Not Detected
Bromomethane	22	Not Detected	85	Not Detected
Chloroethane	8.8	Not Detected	23	Not Detected
Freon 11	2.2	Not Detected	12	Not Detected
Ethanol	8.8	Not Detected	16	Not Detected
Freon 113	2.2	Not Detected	17	Not Detected
1,1-Dichloroethene	2.2	Not Detected	8.7	Not Detected
Acetone	22	23	52	55
2-Propanol	8.8	Not Detected	22	Not Detected
Carbon Disulfide	8.8	Not Detected	27	Not Detected
3-Chloropropene	8.8	Not Detected	27	Not Detected
Methylene Chloride	22	Not Detected	76	Not Detected
Methyl tert-butyl ether	8.8	Not Detected	32	Not Detected
trans-1,2-Dichloroethene	2.2	Not Detected	8.7	Not Detected
Hexane	2.2	280	7.7	990
1,1-Dichloroethane	2.2	Not Detected	8.9	Not Detected
2-Butanone (Methyl Ethyl Ketone)	8.8	Not Detected	26	Not Detected
cis-1,2-Dichloroethene	2.2	Not Detected	8.7	Not Detected
Tetrahydrofuran	2.2	Not Detected	6.5	Not Detected
Chloroform	2.2	Not Detected	11	Not Detected
1,1,1-Trichloroethane	2.2	Not Detected	12	Not Detected
Cyclohexane	2.2	44	7.6	150
Carbon Tetrachloride	2.2	Not Detected	14	Not Detected
2,2,4-Trimethylpentane	2.2	Not Detected	10	Not Detected
Benzene	2.2	8.4	7.0	27
1,2-Dichloroethane	2.2	Not Detected	8.9	Not Detected
Heptane	2.2	100	9.0	430
Trichloroethene	2.2	Not Detected	12	Not Detected
1,2-Dichloropropane	2.2	Not Detected	10	Not Detected
1,4-Dioxane	8.8	Not Detected	32	Not Detected
Bromodichloromethane	2.2	Not Detected	15	Not Detected
cis-1,3-Dichloropropene	2.2	Not Detected	10	Not Detected
4-Methyl-2-pentanone	2.2	Not Detected	9.0	Not Detected
Toluene	2.2	17	8.3	64
trans-1,3-Dichloropropene	2.2	Not Detected	10	Not Detected
1,1,2-Trichloroethane	2.2	Not Detected	12	Not Detected
Tetrachloroethene	2.2	Not Detected	15	Not Detected
2-Hexanone	8.8	Not Detected	36	Not Detected

eurofins | Air Toxics

Client Sample ID: SG-4

Lab ID#: 1704246-04A

EPA METHOD TO-15 GC/MS FULL SCAN

File Name:	**17041811**	**Date of Collection:**	**4/14/17 1:35:00 PM**
Dil. Factor:	**4.39**	**Date of Analysis:**	**4/18/17 05:17 PM**

Compound	Rpt. Limit (ppbv)	Amount (ppbv)	Rpt. Limit (ug/m3)	Amount (ug/m3)
Dibromochloromethane	2.2	Not Detected	19	Not Detected
1,2-Dibromoethane (EDB)	2.2	Not Detected	17	Not Detected
Chlorobenzene	2.2	Not Detected	10	Not Detected
Ethyl Benzene	2.2	13	9.5	55
m,p-Xylene	2.2	41	9.5	180
o-Xylene	2.2	9.5	9.5	41
Styrene	2.2	Not Detected	9.3	Not Detected
Bromoform	2.2	Not Detected	23	Not Detected
Cumene	2.2	Not Detected	11	Not Detected
1,1,2,2-Tetrachloroethane	2.2	Not Detected	15	Not Detected
Propylbenzene	2.2	Not Detected	11	Not Detected
4-Ethyltoluene	2.2	Not Detected	11	Not Detected
1,3,5-Trimethylbenzene	2.2	Not Detected	11	Not Detected
1,2,4-Trimethylbenzene	2.2	Not Detected	11	Not Detected
1,3-Dichlorobenzene	2.2	Not Detected	13	Not Detected
1,4-Dichlorobenzene	2.2	Not Detected	13	Not Detected
alpha-Chlorotoluene	2.2	Not Detected	11	Not Detected
1,2-Dichlorobenzene	2.2	Not Detected	13	Not Detected
1,2,4-Trichlorobenzene	8.8	Not Detected	65	Not Detected
Hexachlorobutadiene	8.8	Not Detected	94	Not Detected

Container Type: 1 Liter Summa Canister

Surrogates	%Recovery	Method Limits
Toluene-d8	100	70-130
1,2-Dichloroethane-d4	91	70-130
4-Bromofluorobenzene	101	70-130

eurofins | Air Toxics

Client Sample ID: Lab Blank

Lab ID#: 1704246-05A

EPA METHOD TO-15 GC/MS FULL SCAN

File Name:	**17041807**	**Date of Collection: NA**	
Dil. Factor:	**1.00**	**Date of Analysis: 4/18/17 01:01 PM**	

Compound	Rpt. Limit (ppbv)	Amount (ppbv)	Rpt. Limit (ug/m3)	Amount (ug/m3)
Freon 12	0.50	Not Detected	2.5	Not Detected
Freon 114	0.50	Not Detected	3.5	Not Detected
Chloromethane	5.0	Not Detected	10	Not Detected
Vinyl Chloride	0.50	Not Detected	1.3	Not Detected
1,3-Butadiene	0.50	Not Detected	1.1	Not Detected
Bromomethane	5.0	Not Detected	19	Not Detected
Chloroethane	2.0	Not Detected	5.3	Not Detected
Freon 11	0.50	Not Detected	2.8	Not Detected
Ethanol	2.0	Not Detected	3.8	Not Detected
Freon 113	0.50	Not Detected	3.8	Not Detected
1,1-Dichloroethene	0.50	Not Detected	2.0	Not Detected
Acetone	5.0	Not Detected	12	Not Detected
2-Propanol	2.0	Not Detected	4.9	Not Detected
Carbon Disulfide	2.0	Not Detected	6.2	Not Detected
3-Chloropropene	2.0	Not Detected	6.3	Not Detected
Methylene Chloride	5.0	Not Detected	17	Not Detected
Methyl tert-butyl ether	2.0	Not Detected	7.2	Not Detected
trans-1,2-Dichloroethene	0.50	Not Detected	2.0	Not Detected
Hexane	0.50	Not Detected	1.8	Not Detected
1,1-Dichloroethane	0.50	Not Detected	2.0	Not Detected
2-Butanone (Methyl Ethyl Ketone)	2.0	Not Detected	5.9	Not Detected
cis-1,2-Dichloroethene	0.50	Not Detected	2.0	Not Detected
Tetrahydrofuran	0.50	Not Detected	1.5	Not Detected
Chloroform	0.50	Not Detected	2.4	Not Detected
1,1,1-Trichloroethane	0.50	Not Detected	2.7	Not Detected
Cyclohexane	0.50	Not Detected	1.7	Not Detected
Carbon Tetrachloride	0.50	Not Detected	3.1	Not Detected
2,2,4-Trimethylpentane	0.50	Not Detected	2.3	Not Detected
Benzene	0.50	Not Detected	1.6	Not Detected
1,2-Dichloroethane	0.50	Not Detected	2.0	Not Detected
Heptane	0.50	Not Detected	2.0	Not Detected
Trichloroethene	0.50	Not Detected	2.7	Not Detected
1,2-Dichloropropane	0.50	Not Detected	2.3	Not Detected
1,4-Dioxane	2.0	Not Detected	7.2	Not Detected
Bromodichloromethane	0.50	Not Detected	3.4	Not Detected
cis-1,3-Dichloropropene	0.50	Not Detected	2.3	Not Detected
4-Methyl-2-pentanone	0.50	Not Detected	2.0	Not Detected
Toluene	0.50	Not Detected	1.9	Not Detected
trans-1,3-Dichloropropene	0.50	Not Detected	2.3	Not Detected
1,1,2-Trichloroethane	0.50	Not Detected	2.7	Not Detected
Tetrachloroethene	0.50	Not Detected	3.4	Not Detected
2-Hexanone	2.0	Not Detected	8.2	Not Detected

eurofins | Air Toxics

Client Sample ID: Lab Blank

Lab ID#: 1704246-05A

EPA METHOD TO-15 GC/MS FULL SCAN

File Name:	**17041807**	**Date of Collection: NA**	
Dil. Factor:	**1.00**	**Date of Analysis: 4/18/17 01:01 PM**	

Compound	Rpt. Limit (ppbv)	Amount (ppbv)	Rpt. Limit (ug/m3)	Amount (ug/m3)
Dibromochloromethane	0.50	Not Detected	4.2	Not Detected
1,2-Dibromoethane (EDB)	0.50	Not Detected	3.8	Not Detected
Chlorobenzene	0.50	Not Detected	2.3	Not Detected
Ethyl Benzene	0.50	Not Detected	2.2	Not Detected
m,p-Xylene	0.50	Not Detected	2.2	Not Detected
o-Xylene	0.50	Not Detected	2.2	Not Detected
Styrene	0.50	Not Detected	2.1	Not Detected
Bromoform	0.50	Not Detected	5.2	Not Detected
Cumene	0.50	Not Detected	2.4	Not Detected
1,1,2,2-Tetrachloroethane	0.50	Not Detected	3.4	Not Detected
Propylbenzene	0.50	Not Detected	2.4	Not Detected
4-Ethyltoluene	0.50	Not Detected	2.4	Not Detected
1,3,5-Trimethylbenzene	0.50	Not Detected	2.4	Not Detected
1,2,4-Trimethylbenzene	0.50	Not Detected	2.4	Not Detected
1,3-Dichlorobenzene	0.50	Not Detected	3.0	Not Detected
1,4-Dichlorobenzene	0.50	Not Detected	3.0	Not Detected
alpha-Chlorotoluene	0.50	Not Detected	2.6	Not Detected
1,2-Dichlorobenzene	0.50	Not Detected	3.0	Not Detected
1,2,4-Trichlorobenzene	2.0	Not Detected	15	Not Detected
Hexachlorobutadiene	2.0	Not Detected	21	Not Detected

Container Type: NA - Not Applicable

Surrogates	%Recovery	Method Limits
Toluene-d8	97	70-130
1,2-Dichloroethane-d4	87	70-130
4-Bromofluorobenzene	100	70-130

eurofins | Air Toxics

Client Sample ID: CCV

Lab ID#: 1704246-06A

EPA METHOD TO-15 GC/MS FULL SCAN

File Name:	**17041802**	**Date of Collection: NA**
Dil. Factor:	**1.00**	**Date of Analysis: 4/18/17 09:18 AM**

Compound	%Recovery
Freon 12	93
Freon 114	103
Chloromethane	80
Vinyl Chloride	93
1,3-Butadiene	90
Bromomethane	96
Chloroethane	93
Freon 11	93
Ethanol	77
Freon 113	100
1,1-Dichloroethene	99
Acetone	93
2-Propanol	75
Carbon Disulfide	93
3-Chloropropene	94
Methylene Chloride	88
Methyl tert-butyl ether	95
trans-1,2-Dichloroethene	98
Hexane	100
1,1-Dichloroethane	95
2-Butanone (Methyl Ethyl Ketone)	99
cis-1,2-Dichloroethene	104
Tetrahydrofuran	88
Chloroform	96
1,1,1-Trichloroethane	97
Cyclohexane	106
Carbon Tetrachloride	101
2,2,4-Trimethylpentane	109
Benzene	92
1,2-Dichloroethane	94
Heptane	112
Trichloroethene	94
1,2-Dichloropropane	101
1,4-Dioxane	84
Bromodichloromethane	96
cis-1,3-Dichloropropene	101
4-Methyl-2-pentanone	94
Toluene	102
trans-1,3-Dichloropropene	100
1,1,2-Trichloroethane	102
Tetrachloroethene	106
2-Hexanone	85

eurofins | Air Toxics

Client Sample ID: CCV

Lab ID#: 1704246-06A

EPA METHOD TO-15 GC/MS FULL SCAN

File Name:	**17041802**	**Date of Collection: NA**	
Dil. Factor:	**1.00**	**Date of Analysis: 4/18/17 09:18 AM**	

Compound	%Recovery
Dibromochloromethane	103
1,2-Dibromoethane (EDB)	103
Chlorobenzene	104
Ethyl Benzene	107
m,p-Xylene	114
o-Xylene	113
Styrene	105
Bromoform	108
Cumene	110
1,1,2,2-Tetrachloroethane	107
Propylbenzene	106
4-Ethyltoluene	114
1,3,5-Trimethylbenzene	108
1,2,4-Trimethylbenzene	110
1,3-Dichlorobenzene	105
1,4-Dichlorobenzene	107
alpha-Chlorotoluene	97
1,2-Dichlorobenzene	108
1,2,4-Trichlorobenzene	113
Hexachlorobutadiene	113

Container Type: NA - Not Applicable

Surrogates	%Recovery	Method Limits
Toluene-d8	100	70-130
1,2-Dichloroethane-d4	93	70-130
4-Bromofluorobenzene	105	70-130

eurofins | Air Toxics

Client Sample ID: LCS

Lab ID#: 1704246-07A

EPA METHOD TO-15 GC/MS FULL SCAN

File Name:	**17041803**	**Date of Collection: NA**	
Dil. Factor:	**1.00**	**Date of Analysis: 4/18/17 09:45 AM**	

Compound	%Recovery	Method Limits
Freon 12	94	70-130
Freon 114	102	70-130
Chloromethane	80	70-130
Vinyl Chloride	95	70-130
1,3-Butadiene	89	70-130
Bromomethane	98	70-130
Chloroethane	93	70-130
Freon 11	91	70-130
Ethanol	72	70-130
Freon 113	99	70-130
1,1-Dichloroethene	99	70-130
Acetone	76	70-130
2-Propanol	92	70-130
Carbon Disulfide	95	70-130
3-Chloropropene	99	70-130
Methylene Chloride	86	70-130
Methyl tert-butyl ether	92	70-130
trans-1,2-Dichloroethene	106	70-130
Hexane	102	70-130
1,1-Dichloroethane	92	70-130
2-Butanone (Methyl Ethyl Ketone)	100	70-130
cis-1,2-Dichloroethene	93	70-130
Tetrahydrofuran	98	70-130
Chloroform	94	70-130
1,1,1-Trichloroethane	96	70-130
Cyclohexane	105	70-130
Carbon Tetrachloride	98	70-130
2,2,4-Trimethylpentane	107	70-130
Benzene	89	70-130
1,2-Dichloroethane	89	70-130
Heptane	113	70-130
Trichloroethene	103	70-130
1,2-Dichloropropane	99	70-130
1,4-Dioxane	106	70-130
Bromodichloromethane	98	70-130
cis-1,3-Dichloropropene	108	70-130
4-Methyl-2-pentanone	109	70-130
Toluene	102	70-130
trans-1,3-Dichloropropene	101	70-130
1,1,2-Trichloroethane	101	70-130
Tetrachloroethene	103	70-130
2-Hexanone	114	70-130

eurofins | Air Toxics

Client Sample ID: LCS

Lab ID#: 1704246-07A

EPA METHOD TO-15 GC/MS FULL SCAN

File Name:	**17041803**	**Date of Collection: NA**	
Dil. Factor:	**1.00**	**Date of Analysis: 4/18/17 09:45 AM**	

Compound	%Recovery	Method Limits
Dibromochloromethane	103	70-130
1,2-Dibromoethane (EDB)	103	70-130
Chlorobenzene	103	70-130
Ethyl Benzene	108	70-130
m,p-Xylene	115	70-130
o-Xylene	114	70-130
Styrene	129	70-130
Bromoform	110	70-130
Cumene	111	70-130
1,1,2,2-Tetrachloroethane	96	70-130
Propylbenzene	108	70-130
4-Ethyltoluene	111	70-130
1,3,5-Trimethylbenzene	122	70-130
1,2,4-Trimethylbenzene	118	70-130
1,3-Dichlorobenzene	104	70-130
1,4-Dichlorobenzene	107	70-130
alpha-Chlorotoluene	110	70-130
1,2-Dichlorobenzene	104	70-130
1,2,4-Trichlorobenzene	105	70-130
Hexachlorobutadiene	105	70-130

Container Type: NA - Not Applicable

Surrogates	%Recovery	Method Limits
Toluene-d8	101	70-130
1,2-Dichloroethane-d4	84	70-130
4-Bromofluorobenzene	107	70-130

eurofins | Air Toxics

Client Sample ID: LCSD

Lab ID#: 1704246-07AA

EPA METHOD TO-15 GC/MS FULL SCAN

File Name:	**17041804**	**Date of Collection: NA**	
Dil. Factor:	**1.00**	**Date of Analysis: 4/18/17 10:11 AM**	

Compound	%Recovery	Method Limits
Freon 12	96	70-130
Freon 114	106	70-130
Chloromethane	83	70-130
Vinyl Chloride	97	70-130
1,3-Butadiene	96	70-130
Bromomethane	100	70-130
Chloroethane	96	70-130
Freon 11	94	70-130
Ethanol	73	70-130
Freon 113	101	70-130
1,1-Dichloroethene	102	70-130
Acetone	80	70-130
2-Propanol	94	70-130
Carbon Disulfide	98	70-130
3-Chloropropene	100	70-130
Methylene Chloride	88	70-130
Methyl tert-butyl ether	96	70-130
trans-1,2-Dichloroethene	110	70-130
Hexane	105	70-130
1,1-Dichloroethane	94	70-130
2-Butanone (Methyl Ethyl Ketone)	106	70-130
cis-1,2-Dichloroethene	96	70-130
Tetrahydrofuran	102	70-130
Chloroform	96	70-130
1,1,1-Trichloroethane	99	70-130
Cyclohexane	109	70-130
Carbon Tetrachloride	101	70-130
2,2,4-Trimethylpentane	110	70-130
Benzene	89	70-130
1,2-Dichloroethane	87	70-130
Heptane	114	70-130
Trichloroethene	103	70-130
1,2-Dichloropropane	99	70-130
1,4-Dioxane	108	70-130
Bromodichloromethane	98	70-130
cis-1,3-Dichloropropene	111	70-130
4-Methyl-2-pentanone	110	70-130
Toluene	102	70-130
trans-1,3-Dichloropropene	99	70-130
1,1,2-Trichloroethane	101	70-130
Tetrachloroethene	105	70-130
2-Hexanone	112	70-130

eurofins | Air Toxics

Client Sample ID: LCSD

Lab ID#: 1704246-07AA

EPA METHOD TO-15 GC/MS FULL SCAN

File Name:	**17041804**	**Date of Collection: NA**	
Dil. Factor:	**1.00**	**Date of Analysis: 4/18/17 10:11 AM**	

Compound	%Recovery	Method Limits
Dibromochloromethane	102	70-130
1,2-Dibromoethane (EDB)	101	70-130
Chlorobenzene	102	70-130
Ethyl Benzene	108	70-130
m,p-Xylene	116	70-130
o-Xylene	114	70-130
Styrene	129	70-130
Bromoform	110	70-130
Cumene	112	70-130
1,1,2,2-Tetrachloroethane	94	70-130
Propylbenzene	106	70-130
4-Ethyltoluene	111	70-130
1,3,5-Trimethylbenzene	121	70-130
1,2,4-Trimethylbenzene	118	70-130
1,3-Dichlorobenzene	104	70-130
1,4-Dichlorobenzene	109	70-130
alpha-Chlorotoluene	109	70-130
1,2-Dichlorobenzene	105	70-130
1,2,4-Trichlorobenzene	110	70-130
Hexachlorobutadiene	110	70-130

Container Type: NA - Not Applicable

Surrogates	%Recovery	Method Limits
Toluene-d8	101	70-130
1,2-Dichloroethane-d4	89	70-130
4-Bromofluorobenzene	108	70-130

CORNERSTONE EARTH GROUP

Date:	July 30, 2025
Project No.:	118-175-2
Prepared For:	Ms. Kishann Rai **DAVID J. POWERS & ASSOCIATES** 1871 The Alameda, Suite 200 San Jose, California 95126
Re:	Environmental Review 924 and 940 San Rafael Avenue Mountain View, California

Dear Ms. Rai:

Per your request, Cornerstone Earth Group, Inc. (Cornerstone) is pleased to present this letter summarizing our review of the provided environmental report for 924 and 940 San Rafael Avenue in Mountain View, California (Site). This letter was prepared for David J. Powers & Associates in accordance with our June 19, 2025 agreement.

Project Background

We understand that David J. Powers is providing California Environmental Quality Act (CEQA) support services for a proposed development at the Site, which consists of Assessor Parcel Numbers (APNs) 153-17-044 and 153-17-045. The project includes a General Plan Map Amendment from General Industrial to Medium Density Residential, a Zoning Map Amendment from MM (General Industrial) district to R3-2.2 (Residential Multiple-Family) district, a Development Review and Planned Unit Development Permit to allow 37-unit rowhouse development, replacing two existing commercial structures on the 1.8-acre Site.

Documents Reviewed

This letter briefly summarizes selected information obtained from the following provided report:

- Geosyntec Consultants. May 8, 2017. *Phase I and Limited Phase II Environmental Site Assessment, 918, 924 & 940 San Rafael Avenue, Mountain View, California.*

For complete details, please refer directly to the original report.

Reported Site History

Based on the information reviewed, the Site was historically used for agricultural purposes. Historical aerial photographs depict what appears to have been a residence on the southern portion of the Site by 1939. An apparent additional residence and several outbuildings were added on the northern portion of the Site during the 1940s. The southernmost structures were replaced by the current commercial buildings by 1982. The structures on the northern portion of the Site were removed during the 1990s and replaced by the existing paved parking lot.

The 924 San Rafael Avenue parcel reportedly was occupied by Hackett Construction Company during the 1980s. The 940 San Rafael Avenue was used as a commercial landscaping yard (Baumgratz Landscaping Inc) during the early 1990s. Between 1986 and 1991, the Site parcels were acquired by El Camino Paving and used to support paving company operations until 2015. Stored equipment associated with El Camino Paving remained on-Site at the time of the prior report (Geosyntec, 2017).

Recognized Environmental Conditions

Geosyntec (2017) identified the following two Recognized Environmental Conditions[1] associated with the Site:

- Hazardous materials and petroleum products related to El Camino Paving operations were noted to still be on-Site (as of 2017) in a storage shed. These materials were stored in various containers ranging from 5-gallon buckets to a large motor oil AST. Staining was observed by Geosyntec on and around the two floor drains within the storage shed.

- Geosyntec observed an oil/water separator within a steam cleaning area on the west side of the garage/shop building and a large sump on the north side of the garage/shop building.

El Camino Paving at the Site address is listed as a closed case on the Water Board's leaking underground storage tank (LUST) database. This finding was identified by Geosyntec as a Historical Recognized Environmental Condition[2]. Two gasoline USTs and a diesel UST were removed from the Site in 1988. Several studies were conducted between 1988 and 2000 to evaluate the extent of impacts to soil and groundwater. Remedial work included the excavation of approximately 400 cubic yards of impacted soil and extraction and treatment of approximately 1.3 million gallons of groundwater. In 1995, the Santa Clara Valley Water District (Valley Water) approved the shutdown of the groundwater extraction system. After six years of intermittent groundwater monitoring, the Valley Water approved closure of the LUST case in 2001.

Soil, Soil Vapor and Groundwater Quality Evaluation

To obtain updated data, soil, soil vapor and groundwater sampling was performed at the Site by Geosyntec in 2017. Soil samples were collected from four borings located near the former USTs. Groundwater samples were collected from the former UST area and from the down-gradient (northern) portion of the Site. Soil vapor samples were collected from four locations near the steam cleaning area, and the on-Site garage/shop and storage shed structures.

[1] Recognized Environmental Condition means 1) the presence of hazardous substances or petroleum products in, on, or at the subject property due to a release to the environment; 2) the likely presence of hazardous substances or petroleum products in, on, or at the subject property due to a release or likely release to the environment; or 3) the presence of hazardous substances or petroleum products in, on, or at the subject property under conditions that pose a material threat of a future release to the environment.

[2] A previous release of hazardous substances or petroleum products affecting the Site that has been addressed to the satisfaction of the applicable regulatory agency and meeting unrestricted use criteria established by the applicable regulatory agency without subjecting the Site to any controls.

Low concentrations of diesel and oil range petroleum hydrocarbons were detected in the soil samples; the detected concentrations did not exceed the Water Board's current residential Environmental Screening Levels (ESLs[3]).

The six collected groundwater samples were analyzed for volatile organic compounds (VOCs). Several VOCs were detected, but most were at concentrations that did not exceed their respective ESLs. Trichloroethene (TCE) was detected in one groundwater sample at 5.8 micrograms per liter (µg/L), which is greater than its ESL of 1.2 µg/L. Similarly, naphthalene was detected at 7.7 µg/L, which is greater than its ESL of 4.6 µg/L. These ESLs are associated with potential vapor intrusion concerns.

In soil vapor, a few VOCs were detected at concentration exceeding current ESLs, including benzene (up to 30 µg/m^3), ethylbenzene (up to 610 µg/m^3) and hexane (up to 13,000 µg/m^3). For comparison, the residential ESLs associated with these VOCs[4] are 3.2 µg/m^3, 37 µg/m^3 and 466 µg/m^3, respectively.

Conclusions and Recommendations

Based on the information obtained during this study, Cornerstone concludes and recommends the following:

- Per ASTM E1527-21 and 40 CFR Part 312, a Phase I ESA report is presumed to be viable when it is conducted within one year prior to the date of acquisition of the subject property (or, for transactions not involving an acquisition such as a lease or refinance, the date of the intended transaction). The provided Phase I ESA is dated May 2017. If uses of the Site have significantly changed since 2017, we recommend that the Phase I ESA be updated.

- An oil/water separator reportedly is present within a steam cleaning area on the west side of the garage/shop building, and a large sump was reported to be present on the north side of the garage/shop building. These items were identified as a Recognized Environmental Condition by Geosyntec (2017). Prior to residential development of the Site, we recommend that these features be removed, and the underlying soil be sampled and analyzed for contaminants of concern to evaluate potential impacts to the Site. If contaminants of concern are identified at concentrations exceeding residential ESLs, remedial measures likely will be required by an oversight regulatory agency.

- Hazardous materials and petroleum products related to El Camino Paving operations were noted to still be on-Site (as of 2017) in a storage shed. Based on recent aerial photographs reviewed by Cornerstone, the storage shed was removed in 2022 or 2023. We presume that the hazardous materials observed by Geosyntec also were removed from the Site. If any hazardous materials remain on-Site, they should be properly disposed prior to redevelopment. Staining also was observed by Geosyntec on and around two floor drains within the storage shed. As with the oil/water separator and the

[3] Environmental Screening Levels (ESLs) established by the Water Board (July 2025) are used to screen sites for potential human health concerns where releases of chemicals have occurred. These screening levels are risk-based concentrations derived from standardized equations combining exposure information assumptions with toxicity data. Under most circumstances, the presence of a chemical at concentrations below the corresponding screening level can be assumed not to pose a significant health risk.

[4] The Water Board has not established an ESL for hexane. The noted value was calculated based on the US EPA's regional screening level (RSL) for hexane in indoor air and using the currently recommended attenuation factor of 0.03.

sump noted above, we recommend that the floor drains be removed, and the underlying soil be sampled and analyzed for contaminants of concern to evaluate potential impacts to the Site.

- The Site historically was used for agricultural purposes. Pesticides may have been applied to crops in the normal course of farming operations. Residual pesticide concentrations may remain in on-Site soil. If elevated concentrations of agricultural chemicals are present, mitigation or soil management measures may be required during construction/earthwork activities. Prior to residential development of the Site, we recommend performing soil sampling to evaluate if agricultural chemicals are present. At agricultural properties, pesticides often were stored within outbuildings such as barns or sheds. The recommended sampling should include an evaluation of these areas, along with the former agricultural field areas.

- What appear to have been two residences and associated outbuildings were additionally previously present on-Site. Soil adjacent to structures that are painted with lead-containing paint can become impacted with lead as a result of the weathering and/or peeling of painted surfaces. Soil near wood framed structures also can be impacted by pesticides historically used to control termites. No information was reported that documents the use of lead-based paint or termite control pesticides on-Site; however, if used, residual pesticide and lead concentrations may remain in on-Site soil. Lead and/or pesticides often are identified in soil near old residences and associated outbuildings, such as those historically located on-Site. Prior to residential development of the Site, we recommend that shallow soil at the former structure locations be evaluated for the possible presence of lead and pesticides.

- Sampling by Geosyntec (2017) documented the presence of VOCs in soil vapor and groundwater at concentrations that exceed current ESLs associated with potential vapor intrusion concerns[5]. These VOCs were not identified as a significant concern in 2017 by Geosyntec; however, in recent years, regulatory screening levels associated with vapor intrusion concerns have been lowered (*i.e.*, have become more health-protective).

  Because at-grade residential structures are planned and VOCs were detected at concentrations exceeding current ESLs, we recommend that additional sampling be conducted to evaluate if vapor intrusion mitigation measures are warranted for planned structures at the Site. Also, note that no soil vapor samples were collected near the location of the former USTs or near the sump located on the north side of the garage/shop building. The recommended additional evaluation should include soil vapor sampling at these locations. If contaminants of concern are detected above their respective residential screening levels, subsequent investigation and/or remediation should be conducted with oversight from an appropriate regulatory agency (*e.g.*, Water Board, Department of Toxic Substances Control [DTSC], or Santa Clara County Department of Environmental Health).

  If the additional investigation concludes that vapor intrusion mitigation measures are warranted, the following should be prepared and implemented under regulatory oversight:

[5] Vapor intrusion is the movement of chemical vapors from contaminated ground water or soil into a nearby building. Vapors primarily enter through openings in building foundations, such as cracks in the concrete slab and gaps around utility lines. It is also possible for vapors to pass through concrete, which is naturally porous. Once inside the building, vapors may be inhaled posing potential health risks to building occupants.

- A Vapor Intrusion Mitigation Plan describing the measures to be implemented to help prevent exposure of Site occupants to VOCs in indoor air as a result of vapor intrusion. The plan should present the appropriate structural and engineering design features for the proposed occupied spaces to reduce the risk of vapor intrusion into buildings. The plan also should describe pre-occupancy indoor air monitoring procedures to evaluate the effectiveness of the installed vapor intrusion mitigation system. The indoor air monitoring should include preferential pathway sampling.

- A Completion Report documenting the installation of the vapor control measures identified in the Vapor Intrusion Mitigation Plan, including plans and specifications.

- A Long-Term Operations, Maintenance, and Monitoring Plan (OMMP) presenting the actions to be taken following construction to maintain and monitor the vapor intrusion mitigation system, and a contingency plan should the vapor mitigation system fail. A financial assurance mechanism should additionally be established (*i.e.*, proof that adequate funds are available for long-term maintenance and monitoring of the vapor intrusion mitigation system) and described in the OMMP.

- We also recommend preparing a Site Management Plan (SMP) and Health and Safety Plan (HSP) for the proposed demolition and development activities. The purpose of these documents will be to establish appropriate management practices for handling impacted soil, soil vapor and/or groundwater that may be encountered during construction activities.

Limitations

Cornerstone performed this investigation to support David J. Powers & Associates in the evaluation of the referenced Site. Conclusions presented in this letter are based on limited, readily available information. This letter, an instrument of professional service, was prepared for the sole use of David J. Powers & Associates and may not be reproduced or distributed without written authorization from Cornerstone. It is valid for 180 days. Cornerstone makes no warranty, expressed or implied, except that our services have been performed in accordance with the environmental principles generally accepted at this time and location.

We thank you for this opportunity to work with you on this important project. Should you have any questions, please contact us at your convenience.

Sincerely,

Cornerstone Earth Group, Inc.

Ron L. Helm, C.E.G.
Senior Principal Geologist

CITADEL EHS
assess • resolve • strengthen

November 3, 2025

Michael Ducote
Prometheus Real Estate Group
1 North B Street, Suite 4000
San Mateo, California

Re: CITADEL Project No. 3067.1038.0
Additional Sampling Investigation - DRAFT
924 & 940 San Rafael Avenue
Mountain View, California

Dear Mr. Ducote:

Citadel EHS (Citadel), is pleased to provide you with this additional sampling investigation report for the property located at 924 and 940 San Rafael Avenue in Mountain View, California (the Site, Figure 1). This report was prepared in general accordance with Citadel's Proposal 3067.1038.P, dated September 4, 2025, and a mutually agreed upon scope of work.

SITE BACKGROUND

The Site is identified as Santa Clara County Assessor's Parcel Numbers (APNs) 153-17-044 and 153-17-045. The Site totals approximately 1.8 acres and is currently developed with a single garage/shop building and associated paved parking areas. The Site is currently vacant. Citadel understands the Site is planned to be redeveloped into a 37-unit at-grade residential townhouse development (Figure 2).

This additional sampling was conducted to assess previously identified recognized environmental conditions (RECs) presented in the *Phase I and Limited Phase II Environmental Site Assessment*, prepared by Geosyntec Consultants, dated May 8, 2017 (Phase I/II) and to address subsequent recommendations provided in the *Environmental Review* letter prepared by David J. Powers & Associates on July 30, 2025 to support the California Environmental Quality Act (CEQA) review process.

SCOPE OF WORK

The additional sampling activities were completed on September 16 through 18, 2025. The scope of work consisted of a combination of on-Site soil and soil vapor sampling, summarized as follows:

- Evaluate soil vapor conditions within the planned future building footprints: 1) near a former underground storage tank (UST) area; and 2) upgradient of a previous groundwater sample location (GW-2) where trichloroethylene (TCE) had been previously detected at a concentration slightly above the California maximum contaminant level (MCL);
- Evaluate soil conditions beneath a reported oil-water separator (OWS) and sump located adjacent to the garage/shop building;
- Evaluate soil conditions beneath a former hazardous material and petroleum products storage shed located at the southern side of the Site;

- Evaluate shallow soil conditions across the Site, adjacent to former buildings and structures, for the presence of lead from suspected historical lead-based paint use; and
- Evaluate shallow soil conditions across the Site for the presence of pesticides, given historical Site use as an orchard.

On September 16 and 17, 2025, drilling activities were conducted by Legacy Remediation, Inc., a C-57 licensed contractor, under the oversight of Citadel personnel. All work was performed under direction of a Citadel California-licensed geologist. Approximate boring locations are shown on the attached Figure 2. For reference, historical borings collected from the Site are also included on Figure 2.

Pre-Field Activities

Prior to initiating field work, Citadel performed the following pre-field activities:

- Marked the proposed sampling locations for Underground Service Alert (USA);
- Prepared a Site-specific Health and Safety Plan (HASP) with task-specific job safety analysis (JSA) forms;
- Coordinated subcontractors (drillers and analytical laboratories) required for Site investigation activities; and
- On September 11, 2025, conducted an underground utility survey to confirm the presence or absence of the reported OWS and sump, and to clear the proposed drilling locations of underground utilities and other possible subsurface obstructions. The OWS and sump were found to be present, identified both visually and with the aid of underground utility scanning equipment. The bottoms of both features were measured at approximately 2.5 feet below ground surface (bgs).

Santa Clara Valley Water District (SCVWD) drilling permits were not required as borings did not extend deeper than 45 feet bgs.

Soil Borings and Logging

A total of 21 borings (CSB-1 through CSB-9; SSB-1 through SSB-6; and SVP-1 through SVP-6) were advanced during the September 2025 investigation:

- Soil borings near the former hazardous material and petroleum product storage shed (CSB-1, CSB-2, and CSB-3) were advanced to a depth of 3 feet bgs;
- The six shallow soil borings advanced to evaluate lead and pesticides across the Site (SSB-1 through SSB-6) were advanced to a depth of 3 feet bgs;
- Soil borings near the OWS (CSB-7, CSB-8, and CSB-9) and sump (CSB-4, CSB-5, and CSB-6) were advanced to a depth of 6.5 feet bgs, approximately 4 feet below the bottom of both features.
- Soil vapor borings (SVP-1 through SVP-6) were advanced to a depth of 5.5 feet bgs.

Each soil boring and soil vapor boring were advanced using a hand auger to total depth. During hand augering at each borehole, soil was visually characterized and described using the Unified Soil Classification System (USCS). Soil samples were field screened for total volatile organic compounds (VOCs) using a handheld photoionization detector (PID).

Soil conditions at the Site consisted primarily of silty and poorly graded sand to depths of approximately 0.5 to 2 feet bgs, underlain by lean clay containing varying amounts of sand and gravel to the maximum depths explored. Faint petroleum odors were observed in several borings. Groundwater was not encountered in any of the borings. Boring logs included as Attachment A.

Soil Sampling

At each boring in the OWS and sump area, soil samples were collected below the bottom of these features (the bottoms of the OWS and sump were both measured at 2.5 feet bgs), at depths of 3 and 6 feet bgs. At each boring in the former hazardous material and petroleum products storage shed and at each of the shallow soil borings located across the Site, soil samples were collected at depths of 0.5 and 3 feet bgs. Soil samples were collected in laboratory-supplied sample containers, labeled, placed in a chilled cooler, and transported under standard chain-of-custody (COC) protocol to Pace Analytical, a California-certified laboratory, for analysis.

The soil samples were analyzed as follows:

- Soil samples collected from the OWS, sump, and former hazardous material and petroleum products storage shed were analyzed for total petroleum hydrocarbons as gasoline (TPHg), diesel (TPHd), and motor oil (TPHmo) using United States Environmental Protection Agency (USEPA) Method 8015; VOCs using USEPA Method 8260; and semivolatile organic compounds (SVOCs) using USEPA Method 8270.
- Soil samples collected from the shallow soil borings located across the Site were analyzed for California Administrative Manual (CAM)-17 Metals using USEPA Method 6010/7471 and organochlorine pesticides (OCPs) using USEPA Method 8081.

Following receipt of the initial analytical results, additional leachability analyses were performed on samples using the following industry rules-of-thumb:

- If 10 times the absolute value of the detected soil concentration exceeded the Soluble Threshold Limit Concentration (STLC), then a California Waste Extraction Test (CA WET) was performed; and
- If 20 times the absolute value of the detected soil concentration exceeded the RCRA Toxicity Characteristic Leaching Procedure (TCLP), then a TCLP was performed.

Given the above criteria, one sample (SSB-2-0.5') underwent CA WET/STLC for barium and seven samples (SSB-1-0.5', SSB-1-3', SSB-2-3', SSB-4-3', SSB-5-3', SSB-6-0.5', and SSB-6-3) underwent CA WET/STLC for chromium.

Soil Vapor Probe Installation

Temporary soil vapor probes were installed at a depth of 5 feet bgs in accordance with the methods and procedures outlined in the Advisory – Active Soil Gas Investigations (Advisory). The soil vapor probes were constructed using 1/4-inch diameter Teflon™ tubing, fitted with a vapor probe implant installed at the target depth with a three-way valve at the surface. The annulus surrounding the implant was filled with #2/12 Monterey sand to six inches above and below the implant, followed by a 6-inch layer of dry granulated bentonite, and hydrated bentonite chips to ground surface. Soil vapor probe construction details are presented in the boring logs in Attachment A.

Soil Vapor Probe Sampling

Soil vapor probes were sampled on September 18, 2025. Each sample was collected in accordance with the Advisory. At each sampling point a shut-in test was conducted and a total of three system volumes were removed prior to sampling. A helium shroud was used to conduct a leak test at each sampling point. An average of 20 percent (%) helium was monitored and maintained under the helium shroud during sample collection. Soil vapor samples were collected from each location in 1-liter SUMMA canisters, labeled, handled under standard COC protocols, and transported to Pace Analytical, a California-certified laboratory, for analysis. The samples were analyzed for VOCs and TPHg using USEPA Method TO-15 and fixed gases, including the leak check compound helium, using modified American Society for Testing and Materials (ASTM) Method D 1946. Field data sheets are provided in Attachment B.

INVESTIGATION DERIVED WASTE MANAGEMENT

Investigation derived waste (IDW) consisted of soil cuttings. IDW is stored on-Site in a properly labeled 55-gallon drum. Following waste characterization profiling, IDW will be disposed of in accordance with applicable laws and regulations.

INVESTIGATION RESULTS

Soil

Soil analytical results were compared to the San Francisco Bay Regional Water Quality Control Board (SFBRWQCB) Tier 1 ESLs and direct exposure human health risk levels for residential shallow soil exposure (residential ESLs) and commercial shallow soil exposure (commercial ESLs). Published background levels for metals were also considered in the comparative analysis.

TPH and VOC concentrations are presented in Table 1. Constituents reported above Tier 1 ESLs (the most stringent value considering all screening levels) are summarized as follows:

- TPHmo was detected in 15 of 18 soil samples at concentrations ranging from 4.92 J[1] milligrams per kilogram (mg/kg) to 4,320 mg/kg. The TPHmo concentration in one sample (CSB-2-0.5') exceeded the Tier 1 ESL of 1,600 mg/kg but was below the residential ESL of 12,000 mg/kg.
- Naphthalene was detected in three of 18 soil samples at concentrations ranging from 0.0155 mg/kg to 0.0841 mg/kg. The naphthalene concentration in one sample (CSB-7-3') exceeded the Tier 1 ESL of 0.030 mg/kg but was below the residential ESL of 2.0 mg/kg.
- TPHg, TPHd, and other VOCs were detected above laboratory reporting limits in one or more soil samples but were either below the Tier 1ESL or there is no established ESL and are not considered drivers for future investigation or remediation.

SVOC and OCP concentrations are presented in Tables 2 and 3, respectively. No SVOCs or OCPs were reported above their respective ESLs in any of the soil samples analyzed.

Metals concentrations are presented in Table 4. Metals with reported concentrations above Tier 1 ESLs, residential ESLs, commercial ESLs, and/or background levels are summarized as follows:

- Barium was detected above the Tier 1 ESL of 390 mg/kg and the Bay Area background level of 410 mg/kg in three of the 12 samples (SSB-2-0.5', SSB-3-0.5', and SSB-4-0.5') at concentrations ranging from 572 mg/kg to 1,090 mg/kg. Barium was detected above the threshold to require CA WET/STLC analysis of 1,000 mg/kg in one sample (SSB-2-0.5'). CA WET/STLC analysis for barium was performed by the laboratory and results indicated the soil would not be characterized as California Hazardous (Non-RCRA) hazardous soil. STLC results are included on Table 4.
- Chromium was not detected above the Tier 1 ESL of 160 mg/kg[2] in any of the soil samples analyzed; however, chromium was detected above the threshold to require CA WET/STLC analysis of 50 mg/kg in seven samples (SSB-1-0.5', SSB-1-3', SSB-2-3', SSB-4-3', SSB-5-3', SSB-6-0.5', and SSB-6-3'). CA WET/STLC analysis for chromium was performed for each sample by the laboratory and results indicated the soil would not be characterized as California Hazardous (Non-RCRA) hazardous soil. STLC results are included on Table 4.
- Arsenic, nickel, and vanadium were detected in each of the soil samples at concentrations above their respective Tier 1 ESLs but below their respective Bay Area background levels.

[1] J flagged = estimated value.
[2] ESL value is for total chromium.

- No additional metals were detected above the Tier 1 ESLs and background levels in the analyzed soil samples.

Laboratory analytical reports are included in Attachment C.

Soil Vapor

Soil vapor samples were analyzed for VOCs and TPHg using USEPA Method TO-15. VOC constituents were compared to SFBRWQCB subslab/soil gas ESLs for residential and commercial land use (residential and commercial ESLs). A summary of the detections is shown in Table 5 and summarized below:

- Benzene was detected in five of six soil vapor samples at concentrations ranging from 0.776 to 9.26 micrograms per cubic meter (µg/m^3). Two soil vapor samples (SVP-5 and SVP-6) had concentrations above the residential ESL of 3.2 µg/m^3, but below the commercial ESL of 14 µg/m^3.

Other VOCs were detected above laboratory reporting limits but were either below the residential and commercial ESLs or there is no established ESL and are not considered drivers for future investigation or remediation.

Soil vapor samples were additionally analyzed for fixed gases (oxygen, carbon dioxide, and methane) using ASTM Method D-1946. Results are shown in Table 6 and are summarized below:

- Oxygen was detected in each of the soil vapor samples at concentrations ranging from 18.1 to 20.2%.
- Carbon dioxide was detected in three of six soil vapor samples at concentrations ranging from 0.677 to 1.29%.
- Methane was not detected above laboratory reporting limits in any of the soil vapor samples.

Laboratory analytical reports are included in Attachment C.

Quality Assurance/Quality Control Sampling

Helium was used as a leak check compound for collection of the soil vapor samples for analysis of VOCs by USEPA Method TO-15. To evaluate the potential leak at the soil vapor probes, a ratio of the concentration of helium measured in the samples to the average concentration of helium under the shroud during sample collection was estimated. According to the Advisory, a leak threshold of 5% is considered acceptable when a quantitative leak check compound is used under the sampling shroud. Helium was detected above the laboratory reporting limit in one soil vapor sample (SVP-2) at a concentration of 0.235%. This resulted in a calculated leak ratio of 1.00%, which is below the acceptable leak threshold. Therefore, the TO-15 data were considered valid and representative. A summary of helium data is shown on Table 6. Laboratory analytical reports are included in Attachment C.

DISCUSSION OF KEY RESULTS AND CONCLUSIONS

TPH, VOCs, SVOCs, and OCPs were not reported in soil above Tier 1 ESLs with the exception of TPHmo in one sample (CSB-2-0.5') and naphthalene in one sample (CSB-7-3'). The Tier 1 ESLs are based on terrestrial habitat for TPHmo and soil leaching for naphthalene, which are not applicable for an urban development that is primarily capped with buildings and hardscape. Furthermore, these Tier 1 exceedances are isolated to a single location, and the detected concentrations are relatively low, not indicative of a significant release or widespread impact. The reported TPHmo and naphthalene concentrations in these samples are well below the more applicable residential and construction worker ESLs.

Metals were not reported above Tier 1 ESLs and background levels with the exception of barium in three shallow (0.5 feet bgs) soil samples located in the central-eastern portion of the Site. The

Tier 1 ESL for barium is based on terrestrial habitat, which is not applicable for an urban development that is primarily capped with buildings and hardscape. The reported barium concentrations in these samples are below the more applicable residential ESL of 15,000 mg/kg and construction worker ESL of 2,200 mg/kg. Results of the CA WET/STLC analysis for barium indicate the soil would not be characterized as California hazardous soil.

Benzene was reported in two soil vapor samples at concentrations that exceed residential ESLs; however, the ESLs do not account for bioattenuation and can be overly conservative at Sites where biodegradation is occurring. The CalEPA Supplemental Guidance: Screening and Evaluating Vapor Intrusion (Supplemental Guidance)[3] recommends the application of bioattenuation factors (BAFs) to risk-based soil vapor SLs at sites where biodegradation has been demonstrated. The Supplemental Guidance specifies the use of the following BAFs based on oxygen concentrations:

- 1.0 BAF for oxygen content less than 1% (inadequate bioattenuation zone)
- 0.1 BAF for oxygen content at least 1% and less than 4% (weak bioattenuation zone)
- 0.001 BAF for oxygen content equal or greater than 4% (strong bioattenuation zone)

Resulting oxygen concentrations in soil vapor samples were between 18.1 and 20.2%, indicating a strong bioattenuation zone. Using the 0.001 BAF for strong bioattenuation zones, the screening evaluation results are as follows:

$$C_{IA} = C_{SV} \times AF \times BAF$$

Where:

C_{IA} = Indoor air concentration;

C_{SV} = soil vapor concentration;

AF = soil vapor to indoor air attenuation factor; 0.03; and

BAF = bioattenuation factor; 0.001.

Using the equation above, the calculated screening-level estimate for potential indoor air concentrations associated with the maximum detected benzene soil vapor concentration of 9.26 µg/m^3 is 0.000278 µg/m^3. This value represents a theoretical upper-bound estimate for potential vapor intrusion and is well below the residential indoor air ESL of 0.097 µg/m^3.

Based on the presence of a strong bioattenuation zone at both soil vapor probe locations, the benzene concentrations in soil vapor will bioattenuate and are not considered to represent a vapor intrusion concern or a driver for further investigation or mitigation during property redevelopment.

[3] CalEPA, 2023. Supplemental Guidance: Screening and Evaluating Vapor Intrusion, Final Draft. California Department of Toxic Substances Control and California State Water Resources Control Board. February.

CLOSING

If you have any questions or require additional information, please do not hesitate to contact Brooke Mellin at (650) 207-6031 or Kirsten Duey at (925) 683-8177.

Sincerely,
CITADEL EHS

Brooke Mellin, P.G.
Senior Geologist, Engineering and Environmental Sciences

Kirsten Duey
Principal Engineer, Engineering and Environmental Sciences

Attachments:

Figure 1 – Site Location Map
Figure 2 – Site Plan with Sampling Locations

Table 1 – Soil Analytical Results – TPH and VOCs
Table 2 – Soil Analytical Results – SVOCs
Table 3 – Soil Analytical Results – OCPs
Table 4 – Soil Analytical Results – Metals
Table 5 – Soil Vapor Analytical Results – VOCs and TPHg
Table 6 – Soil Vapor Analytical Results – Fixed Gases

Attachment A – Boring Logs
Attachment B – Field Data Sheets
Attachment C – Laboratory Analytical Reports

LIMITATIONS

This report was prepared in accordance with generally and currently accepted engineering practices and principles. Although the data in this report is indicative of subsurface conditions in areas investigated, no further conclusions regarding the absence or presence of subsurface contamination at the site should be construed or inferred other than those expressly stated in this report. The conclusions made are based on information obtained from field observations, and from relevant Federal, State, regional, and local agencies.

CITADEL EHS
assess resolve strengthen

Figures

Site Figures - 10/14/2025

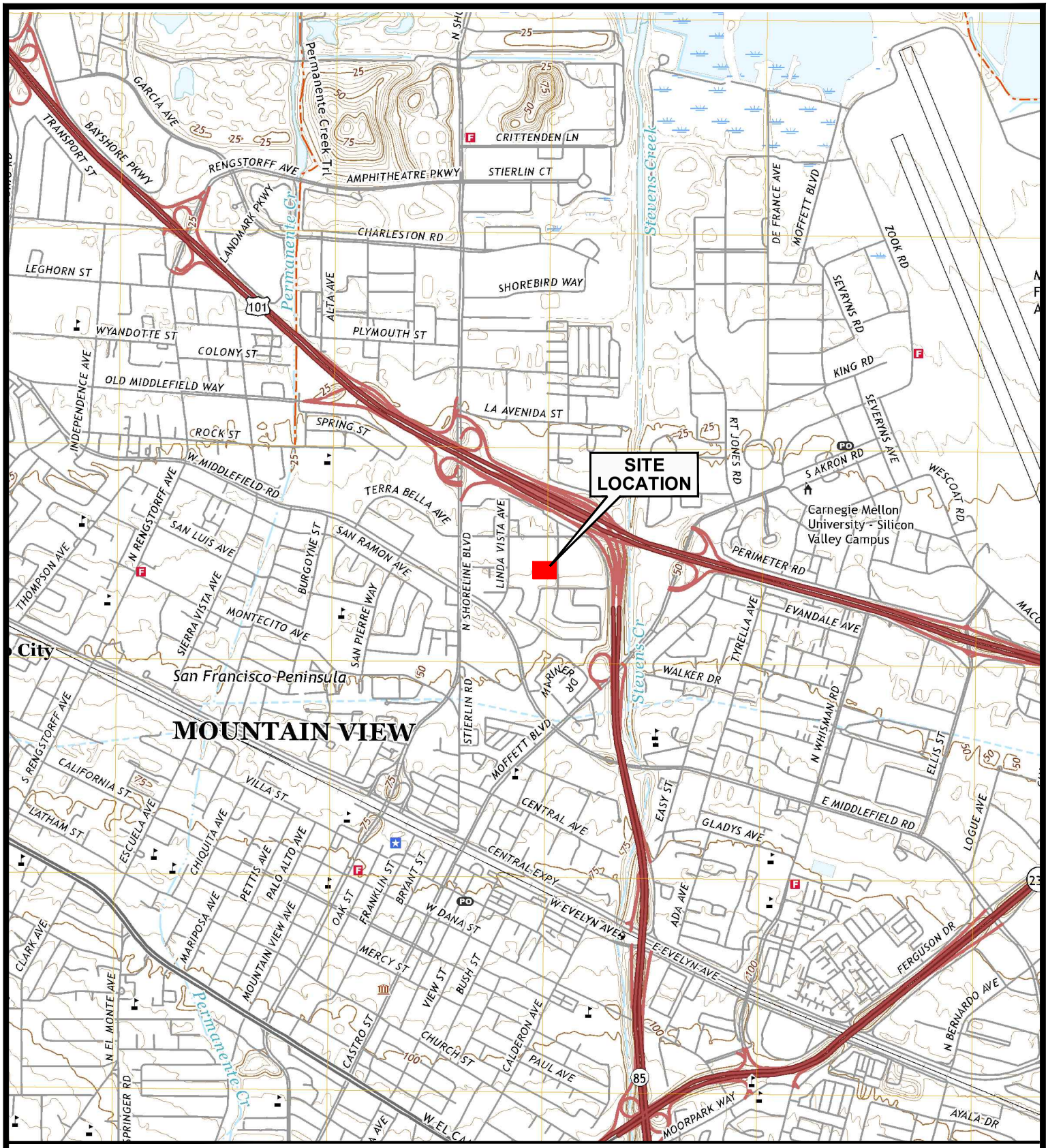

Map Source:
USGS 7.5' Quadrangle, Mountain View, California, 2021

CITADEL EHS
assess • resolve • strengthen

918, 924, AND 940 SAN RAFAEL AVENUE MOUNTAIN VIEW, CALIFORNIA				SITE LOCATION MAP	N
PROJECT NO.	DATE	DRAWN BY:	APP. BY:	0 2000 4000 SCALE: 1" = 2000'	FIGURE 1
3067.1038.0	10/2025	EC	KD		

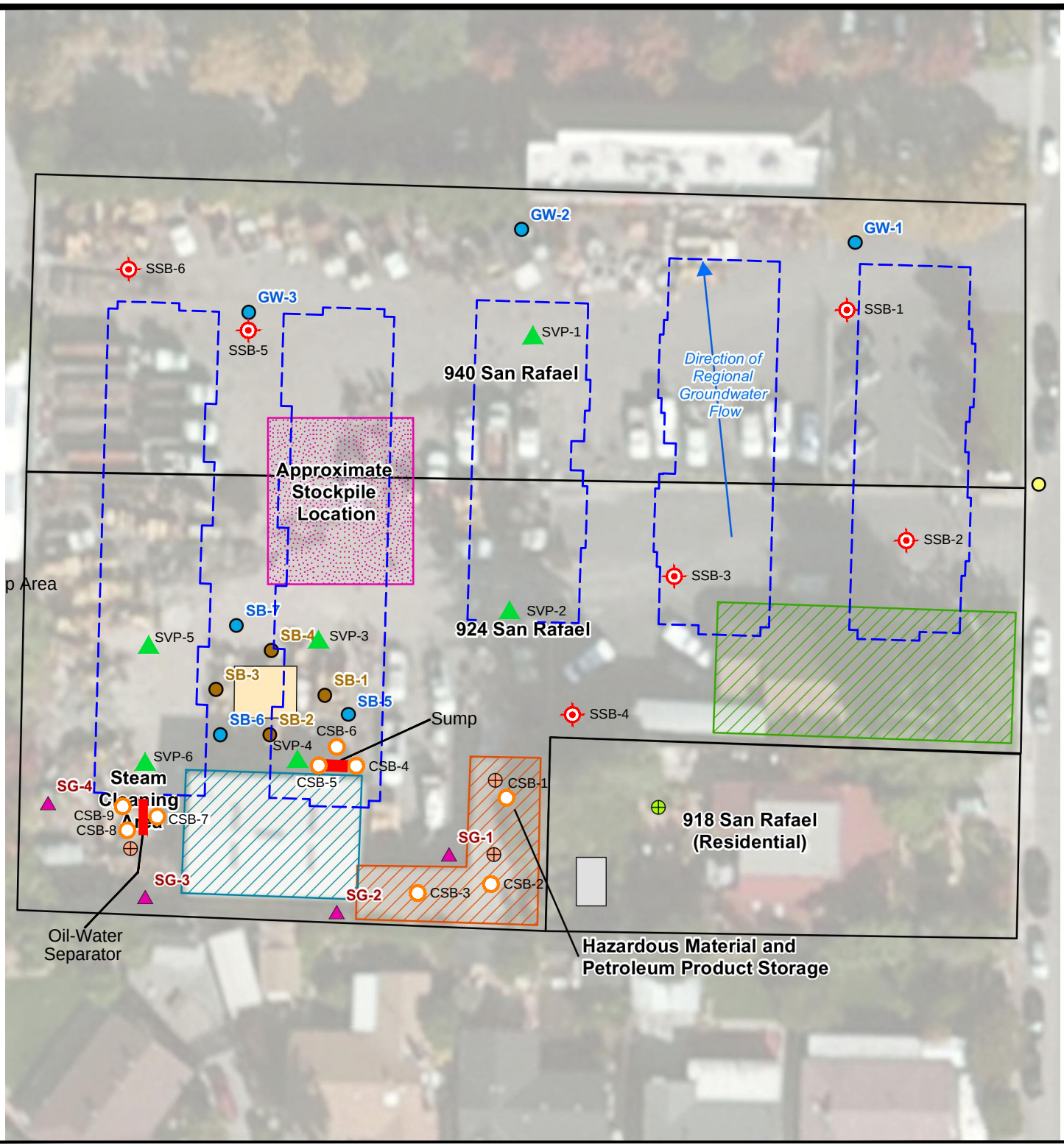

LEGEND

- POLE-MOUNTED TRANSFORMER (ESTIMATED LOCATION)
- CELL TOWER
- STORM DRAIN
- FORMER WELL LOCATION
- GEOSYNTEC SOIL SAMPLE (2017)
- GEOSYNTEC GROUNDWATER SAMPLE (2017)
- GEOSYNTEC SOIL GAS SAMPLE (2017)
- SHALLOW SOIL BORING (METALS, PESTICIDES)
- SOIL BORING (TPH, VOCs, SVOCs)
- SOIL VAPOR PROBE
- PROPERTY BOUNDARY
- OFFICE
- STORAGE SHED
- GARAGE/SHOP
- FORMER UST AREA (APPROXIMATE)
- FORMER SEPTIC TANK (APPROXIMATE)
- FUTURE BUILDING

CITADEL EHS
assess • resolve • strengthen

918, 924, AND
940 SAN RAFAEL AVENUE
MOUNTAIN VIEW, CALIFORNIA

SITE PLAN WITH SAMPLING LOCATIONS

N

PROJECT NO.	DATE	DRAWN BY:	APP. BY:
3067.1038.0	10/2025	EC	KD

0 50 100
SCALE: 1" = 50'

FIGURE 2

CITADEL EHS
assess resolve strengthen

Tables

Table 1
Soil Analytical Results -TPH and VOCs
924/940 San Rafael Avenue
Mountain View, California

Boring ID	Sample Depth	Date	TPH by USEPA 8015B			VOCs by USEPA 8260B													
			TPHg	TPHd	TPHmo	Acetone	Benzene	n-Butyl-benzene	sec-Butylbenzene	Ethylbenzene	Naphthalene	n-Propyl-benzene	PCE	Toluene	1,2,4-Trimethyl-benzene	1,2,3-Trimethyl-benzene	1,3,5-Trimethyl-benzene	Total Xylenes	Other VOCs
	(feet bgs)		mg/kg	mg/kg	mg/kg	mg/kg	mg/kg	mg/kg	mg/kg	mg/kg	mg/kg	mg/kg	mg/kg	mg/kg	mg/kg	mg/kg	mg/kg	mg/kg	mg/kg
Tier 1 ESL [Note 1]			**100**	**200**	**1,600**	**0.91**	**0.025**	--	--	**0.43**	**0.030**	--	**0.80**	**3.2**	--	--	--	**2.1**	--
SFBRWQCB Commercial ESL [Note 2]			**2,100**	**920**	**180,000**	**670,000**	**1.4**	--	--	**25**	**8.5**	--	**2.6**	**7,100**	--	--	--	**2,400**	--
SFBRWQCB Residential ESL [Note 3]			**460**	**200**	**12,000**	**61,000**	**0.33**	--	--	**5.8**	**2.0**	--	**0.59**	**1,400**	--	--	--	**580**	--
CSB-1-0.5'	0.5	9/17/2025	**2.75**	ND<413	**998 J**	ND<0.429	ND<0.00429	ND<0.0537	ND<0.0537	ND<0.0107	ND<0.0537	ND<0.0215	**0.0628 C5**	ND<0.0215	ND<0.0215	ND<0.0215	ND<0.0215	ND<0.0279	ND
CSB-1-3'	3	9/17/2025	**3.00**	ND<4.82	**17.9**	ND<0.141	ND<0.00141	ND<0.0176	ND<0.0176	ND<0.00352	ND<0.0176	ND<0.00704	**0.0335 C5**	ND<0.00704	ND<0.00704	ND<0.00704	ND<0.00704	ND<0.00916	ND
CSB-2-0.5'	0.5	9/17/2025	**2.50**	ND<838	**4,320**	ND<0.492	ND<0.00492	ND<0.0615	ND<0.0615	ND<0.0123	ND<0.0615	ND<0.0246	ND<0.0123	ND<0.0246	ND<0.0246	ND<0.0246	ND<0.0246	ND<0.0320	ND
CSB-2-3'	3	9/17/2025	ND<3.70	**5.20**	**80**	ND<0.429	ND<0.00148	ND<0.0185	ND<0.0185	ND<0.00370	ND<0.0185	ND<0.00741	**0.0268 C5**	ND<0.00741	ND<0.00741	ND<0.00741	ND<0.00741	ND<0.00963	ND
CSB-3-0.5'	0.5	9/17/2025	**2.88**	ND<416	**2,560**	ND<0.108	**0.00318**	ND<0.0135	ND<0.0135	**0.00367**	**0.0155**	**0.00184 J**	ND<0.00270	**0.0121**	**0.00853**	**0.00198 J**	**0.00426 J**	**0.0243**	ND
CSB-3-3'	3	9/17/2025	**3.42**	**6.69**	**64.9**	ND<0.160	ND<0.00160	ND<0.0201	ND<0.0201	ND<0.00401	ND<0.0201	ND<0.0802	**0.0107 C5**	ND<0.00802	ND<0.00802	ND<0.00802	ND<0.00802	ND<0.0104	ND
CSB-4-3'	3	9/17/2025	ND<3.39	ND<4.63	**25.9**	ND<0.136	ND<0.00136	ND<0.0169	ND<0.0169	ND<0.00339	ND<0.0169	ND<0.00678	ND<0.00339	ND<0.00678	ND<0.00678	ND<0.00678	ND<0.00678	ND<0.00881	ND
CSB-4-6'	6	9/17/2025	ND<4.11	ND<5.15	ND<5.15	ND<0.165	ND<0.00165	ND<0.0206	ND<0.0206	ND<0.00411	ND<0.0206	ND<0.00823	ND<0.00411	ND<0.00823	ND<0.00823	ND<0.00823	ND<0.00823	ND<0.0107	ND
CSB-5-3'	3	9/16/2025	ND<3.89	ND<5.06	**4.92 J**	ND<0.156	ND<0.00156	ND<0.0195	ND<0.0195	ND<0.00389	ND<0.0193 C3	ND<0.00779	ND<0.00389	ND<0.00779	ND<0.00779	ND<0.00779	ND<0.00779	ND<0.0101	ND
CSB-5-6'	6	9/16/2025	ND<3.68	**3.92 J**	**54.0**	**0.132 J**	ND<0.00147	ND<0.0184	ND<0.0184	ND<0.00368	ND<0.0184	ND<0.00735	ND<0.00368	ND<0.00735	ND<0.00735	ND<0.00735	ND<0.00735	ND<0.00957	ND
CSB-6-3'	3	9/17/2025	ND<3.63	ND<4.82	**9.54 J**	ND<0.145	ND<0.00145	ND<0.0181	ND<0.0181	ND<0.00363	ND<0.0181	ND<0.00725	ND<0.00363	ND<0.00725	ND<0.00725	ND<0.00725	ND<0.00725	ND<0.00943	ND
CSB-6-6'	6	9/17/2025	ND<3.99	ND<5.09	**7.36 J**	ND<0.160	ND<0.00160	ND<0.0200	ND<0.0200	ND<0.00399	ND<0.0200	ND<0.00798	ND<0.00399	ND<0.00798	ND<0.00798	ND<0.00798	ND<0.00798	ND<0.0104	ND
CSB-7-3'	3	9/16/2025	ND<3.37	**5.97**	**67.9**	ND<0.135	**0.00125 J**	**0.0286**	**0.0130 J**	**0.0891**	**0.0841 C3**	**0.0361**	ND<0.00337	ND<0.00674	**0.0583**	**0.0255**	**0.0110**	**0.0350**	ND
CSB-7-6'	6	9/16/2025	ND<3.91	ND<3.91	ND<5.08	ND<0.156	ND<0.00156	ND<0.0196	ND<0.0196	ND<0.00391	ND<0.0196 C3	ND<0.00782	ND<0.00391	**0.00462 J**	ND<.00782	ND<0.00782	ND<0.00782	ND<0.0102	ND
CSB-8-3'	3	9/16/2025	ND<4.81	ND<4.81	**10.0 J**	ND<0.192	ND<0.00192	ND<0.0241	ND<0.0241	**0.00207 J**	**0.0173 C3**	**0.00672 J**	ND<0.00481	ND<0.00961	ND<0.00961	ND<0.00961	ND<0.00961	ND<0.00125	ND
CSB-8-6'	6	9/16/2025	ND<4.07	ND<4.07	ND<5.11	ND<0.163	ND<0.00163	ND<0.0203	ND<0.0203	ND<0.00407	ND<0.0203 C3	ND<0.00814	ND<0.00407	ND<0.00814	ND<0.00514	ND<0.00814	ND<0.00814	ND<0.0106	ND
CSB-9-3'	3	9/16/2025	ND<3.16	ND<3.16	**293**	ND<0.127	ND<0.00127	ND<0.0158	ND<0.0158	**0.00157 J**	ND<0.0158 C3	**0.00459 J**	ND<0.00316	ND<0.00633	ND<0.00633	ND<0.00633	ND<0.00633	ND<0.00822	ND
CSB-9-6'	6	9/16/2025	ND<3.86	ND<3.89	**14.6**	ND<0.154	ND<0.00154	ND<0.0193	ND<0.0193	ND<0.00386	ND<0.0193 C3	ND<0.00772	ND<0.00386	ND<0.00772	ND<0.00778	ND<0.00772	ND<0.00772	ND<0.0100	ND

Notes:

Yellow shaded values exceed Tier 1 ESL.

[Note 1] SFRWQCB Tier 1 Environmental Screening Levels, 2025 (Rev. 3).

[Note 2] SFBRWQCB, Direct Exposure Human Health Risk Levels for Commercial Shallow Soil Exposure, 2025 (Rev. 3).

[Note 3] SFBRWQCB, Direct Exposure Human Health Risk Levels for Residential Shallow Soil Exposure, 2025 (Rev. 3).

[Note 4] "CSB-" used instead of "SB-" to differentiate from historical borings; however, the laboratory report lists these borings as "SB-".

bgs = Below ground surface.

TPH = total petroleum hydrocarbons as gasoline (TPHg), diesel (TPHd), and motor oil (TPHmo)

VOC = volatile organic compound

SFBRWQCB = San Francisco Bay Regional Water Quality Control Board.

ESL = Environmental Screening Level.

-- = No value established, Not analyzed.

ND <0.02 = Not detected above the noted laboratory reporting limit.

mg/kg = Milligrams per kilogram.

C3 = Low estimated value.

C5 = High estimated value.

J = Estimated value.

CITADEL EHS
assess • resolve • strengthen

Table 2
Soil Analytical Results -SVOCs
924/940 San Rafael Avenue
Mountain View, California

Boring ID	Sample Depth	Date	SVOCs by USEPA 8270E										
			Benzo(a)anthra-cene	Benzo(b)fluoran-thene	Benzo(g,h,i)pery-lene	Benzo(a)pyrene	Chrysene	Fluoranthene	Indenopyrene	Naphthalene	Phenanthrene	Pyrene	Other SVOCs
	(feet bgs)		mg/kg	mg/kg	mg/kg	mg/kg	mg/kg	mg/kg	mg/kg	mg/kg	mg/kg	mg/kg	mg/kg
Tier 1 ESL Note 1			**0.63**	**1.1**	--	**0.11**	**2.2**	**0.69**	**0.48**	**0.030**	--	**44**	--
SFBRWQCB Commercial ESL Note 2			**21**	**21**	--	**2.1**	**2,100**	**30,000**	**21**	**8.5**	--	**23,000**	--
SFBRWQCB Residential ESL Note 3			**1.1**	**1.1**	--	**0.11**	**110**	**2,400**	**1.1**	**2.0**	--	**1,800**	--
CSB-1-0.5'	0.5	9/17/2025	**0.0448 J**	**0.0786 J**	ND<0.343	ND<0.343	**0.0483 J**	**0.0589 J**	ND<0.343	ND<0.343	ND<0.343	**0.0647 J**	ND
CSB-1-3'	3	9/17/2025	ND<0.0401	ND<0.0401	ND<0.0401	ND<0.0401	ND<0.0401	ND<0.0401	ND<0.0401	ND<0.0401	ND<0.0401	ND<0.0401	ND
CSB-2-0.5'	0.5	9/17/2025	**0.207 J**	ND<1.75	ND<1.75	ND<1.75	ND<1.75	ND<1.75	ND<1.75	ND<1.75	ND<1.75	ND<1.75	ND
CSB-2-3'	3	9/17/2025	ND<0.0409	ND<0.0409	ND<0.0409	ND<0.0409	ND<0.0409	ND<0.0409	ND<0.0409	ND<0.0409	**0.00893 J**	ND<0.0409	ND
CSB-3-0.5'	0.5	9/17/2025	ND<1.74	ND<1.74	ND<1.74	ND<1.74	ND<1.74	ND<1.74	ND<1.74	ND<1.74	ND<1.74	ND<1.74	ND
CSB-3-3'	3	9/17/2025	ND<0.0850	ND<0.0850	ND<0.0850	ND<0.0850	ND<0.0850	ND<0.0850	ND<0.0850	ND<0.0850	ND<0.0850	ND<0.0850	ND
CSB-4-3'	3	9/17/2025	ND<0.0385	ND<0.0385	ND<0.0385	ND<0.0385	ND<0.0385	**0.00697 J**	ND<0.0385	ND<0.0385	ND<0.0385	**0.00563 J**	ND
CSB-4-6'	6	9/17/2025	ND<0.0428	ND<0.0428	ND<0.0428	ND<0.0428	ND<0.0428	ND<0.0428	ND<0.0428	ND<0.0428	ND<0.0428	ND<0.0428	ND
CSB-5-3'	3	9/16/2025	ND<0.0421	ND<0.0421	ND<0.0421	ND<0.0421	ND<0.0421	ND<0.0421	ND<0.0421	ND<0.0421	ND<0.0421	ND<0.0421	ND
CSB-5-6'	6	9/16/2025	ND<0.0405	ND<0.0405	ND<0.0405	ND<0.0405	ND<0.0405	ND<0.0405	ND<0.0405	ND<0.0405	**0.00673 J**	ND<0.0405	ND
CSB-6-3'	3	9/17/2025	ND<0.0401	ND<0.0401	ND<0.0401	ND<0.0401	ND<0.0401	ND<0.0401	ND<0.0401	ND<0.0401	ND<0.0401	ND<0.0401	ND
CSB-6-6'	6	9/17/2025	ND<0.0423	ND<0.0423	ND<0.0423	ND<0.0423	ND<0.0423	ND<0.0423	ND<0.0423	ND<0.0423	ND<0.0423	ND<0.0423	ND
CSB-7-3'	3	9/16/2025	ND<0.0772	ND<0.0772	ND<0.0772	**0.0493 J**	ND<0.0772	ND<0.0772	**0.0432 J**	**0.0286 J**	ND<0.0772	ND<0.0772	ND
CSB-7-6'	6	9/16/2025	ND<0.0423	ND<0.0423	ND<0.0423	ND<0.0423	ND<0.0423	ND<0.0423	ND<0.0423	ND<0.0423	ND<0.0423	ND<0.0423	ND
CSB-8-3'	3	9/16/2025	ND<0.0401	ND<0.0401	ND<0.0401	ND<0.0401	ND<0.0401	ND<0.0401	ND<0.0401	**0.0159 J**	ND<0.0401	ND<0.0401	ND
CSB-8-6'	6	9/16/2025	ND<0.0426	ND<0.0426	ND<0.0426	ND<0.0426	ND<0.0426	ND<0.0426	ND<0.0426	ND<0.0426	ND<0.0426	ND<0.0426	ND
CSB-9-3'	3	9/16/2025	**0.0109 J**	**0.0293 J**	**0.0222 J**	**0.0641 J**	**0.0195 J**	**0.0151 J**	**0.0561 J**	ND<0.0750	ND<0.0750	**0.0205 J**	ND
CSB-9-6'	6	9/16/2025	ND<0.0417	ND<0.0417	ND<0.0417	ND<0.0417	ND<0.0417	ND<0.0417	ND<0.0417	ND<0.0417	ND<0.0417	ND<0.0417	ND

Notes:

Yellow shaded values exceed Tier 1 ESL.

Note 1 SFRWQCB Tier 1 Environmental Screening Levels, 2025 (Rev. 3).

Note 2 SFBRWQCB, Direct Exposure Human Health Risk Levels for Commercial Shallow Soil Exposure, 2025 (Rev. 3).

Note 3 SFBRWQCB, Direct Exposure Human Health Risk Levels for Residential Shallow Soil Exposure, 2025 (Rev. 3).

Note 4 "CSB-" used instead of "SB-" to differentiate from historical borings; however, the laboratory report lists these borings as "SB-".

bgs = Below ground surface.

SVOC = semivolatile organic compound

SFBRWQCB = San Francisco Bay Regional Water Quality Control Board.

ESL = Environmental Screening Level.

-- = No value established, Not analyzed.

ND <0.02 = Not detected above the noted laboratory reporting limit.

mg/kg = Milligrams per kilogram.

J = Estimated value.

CITADEL EHS
assess · resolve · strengthen

Table 3
Soil Analytical Results - OCPs
924/940 San Rafael Avenue
Mountain View, California

Boring ID	Sample Depth (feet bgs)	Date	OCPs by USEPA 8081	
			4,4-DDE	Other OCPs
			mg/kg	mg/kg
		Tier 1 ESL [Note 1]	**0.33**	--
		SFBRWQCB Commercial ESL [Note 2]	**9.3**	--
		SFBRWQCB Residential ESL [Note 3]	**2.0**	--
SSB-1-0.5'	0.5	9/17/2025	ND<4.20	ND
SSB-1-3'	3	9/17/2025	ND<0.0248	ND
SSB-2-0.5'	0.5	9/17/2025	ND<0.0205	ND
SSB-2-3'	3	9/17/2025	ND<0.0250	ND
SSB-3-0.5'	0.5	9/17/2025	ND<0.0207	ND
SSB-3-3'	3	9/17/2025	ND<0.0267	ND
SSB-4-0.5'	0.5	9/17/2025	ND<0.0207	ND
SSB-4-3'	3	9/17/2025	ND<0.0244	ND
SSB-5-0.5'	0.5	9/17/2025	ND<0.0205	ND
SSB-5-3'	3	9/17/2025	**0.015 J P**	ND
SSB-6-0.5'	0.5	9/17/2025	ND<0.0206	ND
SSB-6-3'	3	9/17/2025	ND<0.0241	ND

Notes:

Samples analyzed using USEPA Method 8081B.

[Note 1] SFRWQCB Tier 1 Environmental Screening Levels, 2025 (Rev. 3).

[Note 2] SFBRWQCB, Direct Exposure Human Health Risk Levels for Commercial Shallow Soil Exposure, 2025 (Rev. 3).

[Note 3] SFBRWQCB, Direct Exposure Human Health Risk Levels for Residential Shallow Soil Exposure, 2025 (Rev. 3).

bgs = Below ground surface.

OCP = organochlorine pesticide.

SFBRWQCB = San Francisco Bay Regional Water Quality Control Board.

ESL = Environmental Screening Level.

-- = No value established, Not analyzed.

ND <0.50 = Not detected above the noted laboratory reporting limit.

mg/kg = Milligrams per kilogram.

DDE = Dichlorodiphenyldichloroethylene

Table 4
Soil Analytical Results - Metals
924/940 San Rafael Avenue
Mountain View, California

Boring ID	Sample Depth (feet bgs)	Date	Metals by USEPA Method 6010																	
			Antimony	Arsenic	Barium	Barium (STLC)	Beryllium	Cadmium	Chromium Note 6	Chromium (STLC)	Cobalt	Copper	Lead	Mercury	Molybdenum	Nickel	Selenium	Silver	Thallium	Vanadium	Zinc
			mg/kg	mg/kg	mg/kg	mg/L	mg/kg	mg/kg	mg/kg	mg/L	mg/kg	mg/kg	mg/kg	mg/kg	mg/kg	mg/kg	mg/kg	mg/kg	mg/kg	mg/kg	mg/Kg
Tier 1 ESL Note 1			**25**	**0.032**	**390**	--	**5.0**	**1.9**	**160**	--	**22**	**180**	**32**	**0.65**	**6.9**	**63**	**2.4**	**25**	**0.78**	**18**	**340**
SFBRWQCB Commercial ESL Note 2			**470**	**0.14**	**220,000**	--	**230**	**100**	--	--	**350**	**4,700**	**500**	**2.9**	**5,800**	**11,000**	**5,800**	**5,800**	**12**	**5,800**	**350,000**
SFBRWQCB Residential ESL Note 3			**31**	**0.032**	**15,000**	--	**16**	**7.1**	--	--	**23**	**3,100**	**80**	**0.67**	**390**	**820**	**390**	**390**	**0.78**	**390**	**23,000**
Bay Area Background Metals in Soil Note 4			**<6.0**	**11** Note 5	**410**	--	**1.0**	**5.6**	**120**	--	**25**	**63**	**24**	**0.42**	**4.8**	**272**	**4.9**	**2.9**	**10**	**90**	**140**
Threshold to Require STLC Analysis			**150**	**50**	**1,000**	--	**7.5**	**10**	**50**	--	**800**	**250**	**50**	**2**	**3,500**	**200**	**10**	**50**	**70**	**240**	**2,500**
Threshold to Require TCLP Analysis			--	**100**	**2,000**	--	--	**20**	**100**	--	--	--	**100**	**4**	--	--	**20**	**100**	--	--	**--**
STLC/TCLP Non-Hazardous Classification Limit			--	--	--	**100**	--	--	--	**5**	--	--	--	--	--	--	--	--	--	--	**--**
SSB-1-0.5'	0.5	9/17/2025	ND<2.10	**3.97**	**249**	--	**0.335**	**0.218 J**	**73.6**	**0.225**	**13.2**	**49.3**	**13.2**	**0.0447**	**1.02**	**61.6**	ND<2.10	**0.184 J**	ND<2.10	**86.6**	**51.7**
SSB-1-3'	3	9/17/2025	ND<2.48	**2.55**	**351**	--	**0.689**	**0.203 J**	**75.6**	**0.213**	**14.4**	**33.1**	**10.9**	**0.0412 J**	**0.615 J**	**78.7**	ND<2.48	**0.310 J**	ND<2.48	**65.3**	**60.7**
SSB-2-0.5'	0.5	9/17/2025	ND<2.05	**2.05 J**	**1,090**	**6.42**	**0.258**	**0.543**	**49.3**	--	**11.0**	**27.2**	**5.22**	**0.175**	**1.02**	**61.5**	**1.22 J**	**0.210 J**	ND<2.05	**56.9**	**44.4**
SSB-2-3'	3	9/17/2025	ND<2.50	**1.95 J**	**277**	--	**0.724**	**0.183 J**	**70.4**	**0.187**	**10.9**	**31.0**	**10.0**	**0.0383 J**	ND<0.625	**65.5**	ND<2.50	**0.231 J**	ND<2.50	**56.2**	**56.2**
SSB-3-0.5'	0.5	9/17/2025	ND<2.07	**2.23**	**888**	--	**0.275**	**0.426 J**	**38.7**	--	**9.74**	**24.6**	**5.87**	**0.121**	**0.719**	**54.2**	ND<2.07	**0.165 J**	ND<2.07	**50.6**	**43.4**
SSB-3-3'	3	9/17/2025	ND<2.67	**1.79 J**	**350**	--	**0.406**	**0.117 J**	**27.3**	--	**6.56**	**10.0**	**8.71**	ND<0.0533	ND<0.667	**23.6**	ND<2.67	ND<1.33	ND<2.67	**49.8**	**80.1**
SSB-4-0.5'	0.5	9/17/2025	ND<2.07	**2.35**	**572**	--	**0.291**	**0.490 J**	**42.5**	--	**9.31**	**23.7**	**5.77**	**0.137**	**0.947**	**55.6**	ND<2.07	**0.202 J**	ND<2.07	**47.7**	**42.1**
SSB-4-3'	3	9/17/2025	ND<2.44	**1.35 J**	**281**	--	**0.571**	**0.205 J**	**51.7**	**0.166**	**7.86**	**24.4**	**7.57**	ND<0.0489	ND<0.611	**50.3**	ND<2.44	**0.207 J**	ND<2.44	**40.1**	**46.6**
SSB-5-0.5'	0.5	9/17/2025	ND<2.05	**2.42**	**308**	--	**0.346**	**0.314 J**	**39.2**	--	**10.1**	**33.4**	**23.7**	**0.049**	**0.705**	**47.9**	**1.53 J**	**0.140 J**	ND<2.05	**73.2**	**50.4**
SSB-5-3'	3	9/17/2025	ND<2.45	**4.22**	**250**	--	**0.68**	**0.351 J**	**71.3**	**0.410**	**15.4**	**47.0**	**24.3**	**0.0762**	**0.341 J**	**77.0**	**1.40 J**	**0.183 J**	ND<2.45	**74.9**	**92.7**
SSB-6-0.5'	0.5	9/17/2025	ND<2.06	**2.95**	**278**	--	**0.315**	**0.336 J**	**56.1**	**0.306**	**12.6**	**43.1**	**14.8**	**0.0515**	**0.87**	**57.1**	ND<2.06	**0.164 J**	ND<2.06	**85.6**	**54.6**
SSB-6-3'	3	9/17/2025	ND<2.41	**3.79**	**175**	--	**0.549**	**0.469 J**	**67.7**	**0.272**	**13.6**	**39.7**	**12.6**	**0.0423 J**	**0.218 J**	**62.6**	ND<2.41	**0.183 J**	ND<2.41	**74.4**	**63.6**

Notes:

Yellow shaded values exceed the Tier 1 ESL and the Bay Area Background Level.

Values shown in red font exceed the threshold which triggers STLC analysis for waste characterization.

Note 1 SFRWQCB Tier 1 Environmental Screening Levels, 2025 (Rev. 3).

Note 2 SFBRWQCB, Direct Exposure Human Health Risk Levels for Commercial Shallow Soil Exposure, 2025 (Rev. 3).

Note 3 SFBRWQCB, Direct Exposure Human Health Risk Levels for Residential Shallow Soil Exposure, 2025 (Rev. 3).

Note 4 Lawrence Berkeley National Laboratory, Analysis of Background Distributions of Metals in Soil at Lawrence Berkeley National Laboratory, Table 5. Revised April 2009.

Note 5 For arsenic, the background concentration was based on the document titled Establishing Background Arsenic in Soil of the Urbanized San Francisco Bay Area (Duverge, 2011).

Note 6 ESL value shown is for total chromium.

bgs = Below ground surface.

SFBRWQCB = San Francisco Bay Regional Water Quality Control Board.

ESL = Environmental Screening Level.

-- = No value established, Not analyzed.

ND <0.50 = Not detected above the noted laboratory reporting limit.

mg/kg = Milligrams per kilogram.

mg/L = milligrams per liter.

STLC = Soluble Threshold Limit Concentration.

J = Estimated value.

CITADEL EHS
assess • resolve • strengthen

Table 5
Soil Vapor Analytical Results - VOCs and TPHg
924/940 San Rafael Avenue
Mountain View, California

Sample ID	Probe Intake Depth	Date	TPHg by TO-15	VOCs by USEPA Method TO-15																								
			TPHg	Acetone	Benzene	Carbon Disulfide	Chloro-methane	Cyclo-hexane	Ethanol	Ethyl-benzene	Trichloro-fluoro-methane	Dichloro-difluoro-methane	1,1,2-Trichloro-trifluoro-ethane	Heptane	N-Hexane	Methylene Chloride	2-Butanone	Methyl tert butyl ether	2-Propanol	Propene	Styrene	Tetra-hydrofuran	Toluene	1,2,4-Trimethyl-benzene	2,2,4-Trimethyl-benzene	Vinyl Acetate	m&p-Xylene	o-Xylene	Other VOCs
	(ft bgs)		($\mu g/m^3$)	($\mu g/m^3$)	($\mu g/m^3$)	($\mu g/m^3$)	($\mu g/m^3$)	($\mu g/m^3$)	($\mu g/m^3$)	($\mu g/m^3$)	($\mu g/m^3$)	($\mu g/m^3$)	($\mu g/m^3$)	($\mu g/m^3$)	($\mu g/m^3$)	($\mu g/m^3$)	($\mu g/m^3$)	($\mu g/m^3$)	($\mu g/m^3$)	($\mu g/m^3$)	($\mu g/m^3$)	($\mu g/m^3$)	($\mu g/m^3$)	($\mu g/m^3$)	($\mu g/m^3$)	($\mu g/m^3$)	($\mu g/m^3$)	($\mu g/m3$)	($\mu g/m3$)
SFBRWQCB Residential ESL [Note 1]			--	**1,100,000**	**3.2**	--	**3,100**	--	--	**37**	--	--	--	--	--	**34**	**170,000**	**360**	--	--	**31,000**	--	**15,000**	--	--	--	**3,500**	**3,500**	--
SFBRWQCB Commercial ESL [Note 2]			--	**4,500,000**	**14**	--	**13,000**	--	--	**160**	--	--	--	--	--	**410**	**730,000**	**1,600**	--	--	**130,000**	--	**61,000**	--	--	--	**15,000**	**15,000**	--
SVP-1	5	9/18/2025	**901**	**57**	**1.87**	**11.6**	**1.87**	**21.9**	**21.9**	**1.21**	ND<1.12	**1.78**	ND<1.53	**1.85**	ND<2.22	**1.81**	**8.37**	ND<0.721	**3.56**	**12.8**	**3.85**	ND<0.590	**3.88**	**3.32**	**1.11**	ND<2.22	**4.81**	**2.28**	ND
SVP-2	5	9/18/2025	ND<826	**184**	**1.31**	**169**	**1.37**	**60**	**60**	**1.27**	ND<1.12	**1.51**	ND<1.53	**5.24**	**3.45**	**1.65**	**28**	ND<0.721	**10.1**	**28.2**	ND<1.70	**0.973**	**10.8**	**1.51**	**1.23**	**6.44**	**4.17**	**1.26**	ND
SVP-3	5	9/18/2025	ND<826	**41.8**	ND<0.639	**9.06**	**1.13**	**12.7**	**12.7**	ND<0.867	**1.34**	**1.57**	ND<1.53	**2.22**	ND<2.22	ND<0.694	**4.66**	**1.55**	ND<3.07	**22**	ND<1.70	ND<0.590	**2.86**	**1.15**	**0.972**	ND<2.22	**2.62**	**0.876**	ND
SVP-4	5	9/18/2025	ND<826	**72.7**	**0.776**	**8.65**	**1.65**	**51.9**	**51.9**	**0.871**	**1.47**	**1.58**	ND<1.53	**3.85**	ND<2.22	**0.813**	**6.87**	ND<0.721	**5.92**	**16.4**	ND<1.70	ND<0.590	**3.96**	**1.15**	**1.08**	**2.51**	**3.75**	**1.22**	ND
SVP-5	5	9/18/2025	ND<826	**342 E**	**5.91**	**19**	**1.44**	**62.4**	**62.4**	**1.96**	**1.2**	**1.29**	ND<1.53	**9.73**	**8.29**	**2.7**	**48.1**	**11.8**	**12.3**	**92.8**	ND<1.70	**3.27**	**15.4**	**2.56**	**1.52**	ND<2.22	**8.58**	**2.62**	ND
SVP-6	3	9/18/2025	ND<826	**89.1**	**9.26**	**10.5**	**1.46**	**45.3**	**45.3**	**1.14**	**1.67**	**2.14**	**2.33**	**3.26**	**4.97**	ND<0.694	**13.9**	**3.24**	**6.27**	**71.1**	ND<1.70	ND<0.590	**4.41**	ND<0.982	**0.948**	ND<2.22	**3.11**	**1.27**	ND

Notes:

Yellow shaded values exceed the Residential ESL.

[Note 1] SFBRWQCB, Subslab/Soil Gas Human Health Risk Screening Levels for Residential Exposure, 2025 (Rev. 3).

[Note 2] SFBRWQCB, Subslab/Soil Gas Human Health Risk Screening Levels for Commercial Exposure, 2025 (Rev. 3).

ft bgs = Feet below ground surface.

$\mu g/m^3$ = Micrograms per cubic meter.

SFBRWQCB = San Francisco Bay Regional Water Quality Control Board.

ESL = Environmental Screening Level.

ND<0.590 = Not detected above the noted laboratory reporting limit.

VOCs = Volatile organic compounds.

E = Exceeds the upper limit of the instrument calibration.

Table 6
Soil Vapor Analytical Results - Fixed Gases
924/940 San Rafael Avenue
Mountain View, California

Sample ID	Probe Intake Depth (feet bgs)	Date	Helium in Sample (%)	Average Helium Under Shroud (%)	Leak Ratio[Note 1] (%)	Oxygen (%)	Carbon Dioxide (%)	Methane (%)
SVP-1	5	9/18/2025	ND<0.100	--	--	**20.1**	**0.677**	<0.400
SVP-2	5	9/18/2025	**0.235**	23.5	1.00	**19.3**	**1.29**	<0.400
SVP-3	5	9/18/2025	ND<0.100	--	--	**20.1**	<0.500	<0.400
SVP-4	5	9/18/2025	ND<0.100	--	--	**20.2**	<0.500	<0.400
SVP-5	5	9/18/2025	ND<0.100	--	--	**18.1**	**1.00**	<0.400
SVP-6	5	9/18/2025	ND<0.100	--	--	**19.1**	<0.500	<0.400

Notes:

Fixed gases analyzed by ASTM Method D-1946.

Bold values were reported above laboratory detection limits.

[Note 1] Estimated leak ratio (%) = [Concentration of Helium in Sample (%)] / [Concentration of Helium in Shroud (%)].

bgs = Below ground surface.

NA = Not analyzed.

% = Percent.

<0.100 = Not detected above the noted laboratory reporting limit.

-- = Not calculated, helium not detected in sample.

CITADEL EHS
assess · resolve · strengthen

CITADEL EHS
assess resolve strengthen

Attachment A
Boring Logs

CITADEL EHS
assess • resolve • strengthen

Soil Boring Number: SB-1

PROJECT Supplemental Site Investigation
PROJECT NUMBER 3067.1038.0
CLIENT Prometheus
PROJECT LOCATION 924 & 940 San Rafael Ave., Mountain View
DATE STARTED 09/17/2025 **COMPLETED** 09/17/2025
GROUND SURFACE ELEV. N/A
DRILLING CONTRACTOR Legacy Remediation, Inc.
LATITUDE / LONGITUDE N/A
DRILLING METHOD Hand Auger
RIG TYPE N/A
LOGGED BY Fanny Lopez **REVIEWED BY** B. Mellin
TOTAL DEPTH 3.5'
COMMENTS
BORING DIAMETER 3.25"

Sample ID	PID (ppm)	Sample Type & Recovery	Water Levels (ft)	Depth (ft)	Graphic Log	USCS Description	% Gravel	% Sand	% Silt	% Clay	Well Construction Details
						Asphalt (6 inches). 0.5					
SB-1-0.5'	84.8			1		POORLY GRADED SAND WITH SILT (SP-SM), pale brown (10YR 6/3), no odor, dry, fine grained sand. 1.0		90	10		
				2		LEAN CLAY (CL), gray (2.5Y 5/1), petroleum hydrocarbon odor, moist, medium plasticity, stiff.				100	
SB-1-3'	20.2			3		3.5					
						End of boring at 3.5 ft bgs.					

DRAFT

Graphics Legend

CL
SP-SM
Hand Auger

Water Levels

- -
- -

CITADEL EHS
assess • resolve • strengthen

Soil Boring Number: SB-2

PROJECT Supplemental Site Investigation
PROJECT NUMBER 3067.1038.0
CLIENT Prometheus
PROJECT LOCATION 924 & 940 San Rafael Ave., Mountain View
DATE STARTED 09/17/2025 **COMPLETED** 09/17/2025
GROUND SURFACE ELEV. N/A
DRILLING CONTRACTOR Legacy Remediation, Inc.
LATITUDE / LONGITUDE N/A
DRILLING METHOD Hand Auger
RIG TYPE N/A
LOGGED BY Fanny Lopez **REVIEWED BY** B. Mellin
TOTAL DEPTH 3.5'
COMMENTS
BORING DIAMETER 3.25"

Sample ID	PID (ppm)	Sample Type & Recovery	Water Levels (ft)	Depth (ft)	Graphic Log	USCS Description	% Gravel	% Sand	% Silt	% Clay	Well Construction Details
						Asphalt (6 inches). 0.4					
SB-2-0.5'	89.2			1		POORLY GRADED SAND WITH SILT (SP-SM), gray (10YR 6/1), no odor, dry, fine to medium grained sand. 1.0		90	10		
				2		LEAN CLAY (CL), very dark gray (10YR 3/1), no odor, moist, medium plasticity, stiff.				100	
SB-2-3'	108.7			3		3.5					
						End of boring at 3.5 ft bgs.					

DRAFT

Graphics Legend

CL
SP-SM
Hand Auger

Water Levels

- -
- -

CITADEL EHS
assess • resolve • strengthen

Soil Boring Number: SB-3

PROJECT Supplemental Site Investigation
PROJECT NUMBER 3067.1038.0
CLIENT Prometheus
PROJECT LOCATION 924 & 940 San Rafael Ave., Mountain View
DATE STARTED 09/17/2025 **COMPLETED** 09/17/2025
GROUND SURFACE ELEV. N/A
DRILLING CONTRACTOR Legacy Remediation, Inc.
LATITUDE / LONGITUDE N/A
DRILLING METHOD Hand Auger
RIG TYPE N/A
LOGGED BY Fanny Lopez **REVIEWED BY** B. Mellin
TOTAL DEPTH 3.5'
COMMENTS
BORING DIAMETER 3.25"

Sample ID	PID (ppm)	Sample Type & Recovery	Water Levels (ft)	Depth (ft)	Graphic Log	USCS Description	% Gravel	% Sand	% Silt	% Clay	Well Construction Details
						Asphalt (6 inches). 0.4					
SB-3-0.5'	194.4			1		POORLY GRADED SAND WITH SILT (SP-SM), gray (10YR 6/1), faint petroleum hydrocarbon odor, dry. 1.0		90	10		
				2		LEAN CLAY (CL), yellowish brown (10YR 5/4), faint petroleum hydrocarbon odor, moist, medium plasticity, hard. 2.0				100	
SB-3-3'	104.6			3		LEAN CLAY WITH SAND (CL), dark gray (10YR 4/1), faint petroleum hydrocarbon odor, moist, medium plasticity, medium stiff. 3.5		15		85	
						End of boring at 3.5 ft bgs.					

DRAFT

Graphics Legend

SP-SM
CL
Hand Auger

Water Levels

- -
- -

CITADEL EHS
assess • resolve • strengthen

Soil Boring Number: SB-4

PROJECT Supplemental Site Investigation
PROJECT NUMBER 3067.1038.0
CLIENT Prometheus
PROJECT LOCATION 924 & 940 San Rafael Ave., Mountain View
DATE STARTED 09/17/2025 **COMPLETED** 09/17/2025
GROUND SURFACE ELEV. N/A
DRILLING CONTRACTOR Legacy Remediation, Inc.
LATITUDE / LONGITUDE N/A
DRILLING METHOD Hand Auger
RIG TYPE N/A
LOGGED BY Fanny Lopez **REVIEWED BY** B. Mellin
TOTAL DEPTH 6.5'
COMMENTS
BORING DIAMETER 3.25"

Sample ID	PID (ppm)	Sample Type & Recovery	Water Levels (ft)	Depth (ft)	Graphic Log	USCS Description	% Gravel	% Sand	% Silt	% Clay	Well Construction Details
						Asphalt (6 inches). 0.4					
				1		POORLY GRADED SAND WITH SILT (SP-SM), gray (10YR 6/1), faint petroleum hydrocarbon odor, dry. 1.0		90	10		
				2		LEAN CLAY (CL), brown (7.5YR 4/3), faint petroleum hydrocarbon odor, moist, medium plasticity, hard.				100	
SB-4-3'	20.9			3							
				4							
				5							
SB-4-6'	22.6			6		6.5					

End of boring at 6.5 ft bgs.

DRAFT

Graphics Legend

SP-SM
CL
Hand Auger

Water Levels

- -
- -

CITADEL EHS
assess • resolve • strengthen

Soil Boring Number: SB-5

PROJECT Supplemental Site Investigation
PROJECT NUMBER 3067.1038.0
CLIENT Prometheus
PROJECT LOCATION 924 & 940 San Rafael Ave., Mountain View
DATE STARTED 09/17/2025 **COMPLETED** 09/17/2025
GROUND SURFACE ELEV. N/A
DRILLING CONTRACTOR Legacy Remediation, Inc.
LATITUDE / LONGITUDE N/A
DRILLING METHOD Hand Auger
RIG TYPE N/A
LOGGED BY Fanny Lopez **REVIEWED BY** B. Mellin
TOTAL DEPTH 6.5'
COMMENTS
BORING DIAMETER 3.25"

Sample ID	PID (ppm)	Sample Type & Recovery	Water Levels (ft)	Depth (ft)	Graphic Log	USCS Description	% Gravel	% Sand	% Silt	% Clay	Well Construction Details
						Asphalt (6 inches). 0.4					
				1		POORLY GRADED SAND WITH SILT (SP-SM), gray (10YR 6/1), faint petroleum hydrocarbon odor, dry. 1.0		90	10		
						LEAN CLAY (CL), brown (7.5YR 4/3), faint petroleum hydrocarbon odor, moist, medium plasticity, hard.				100	
SB-5-3'	34.7			2							
				3							
				4							
				5							
SB-5-6'				6		6.5					

End of boring at 6.5 ft bgs.

DRAFT

Graphics Legend

SP-SM
CL
Hand Auger

Water Levels

- -
- -

CITADEL EHS
assess • resolve • strengthen

Soil Boring Number: SB-6

PROJECT Supplemental Site Investigation
PROJECT NUMBER 3067.1038.0
CLIENT Prometheus
PROJECT LOCATION 924 & 940 San Rafael Ave., Mountain View
DATE STARTED 09/17/2025 **COMPLETED** 09/17/2025
GROUND SURFACE ELEV. N/A
DRILLING CONTRACTOR Legacy Remediation, Inc.
LATITUDE / LONGITUDE N/A
DRILLING METHOD Hand Auger
RIG TYPE N/A
LOGGED BY Fanny Lopez **REVIEWED BY** B. Mellin
TOTAL DEPTH 6.5'
COMMENTS
BORING DIAMETER 3.25"

Sample ID	PID (ppm)	Sample Type & Recovery	Water Levels (ft)	Depth (ft)	Graphic Log	USCS Description	% Gravel	% Sand	% Silt	% Clay	Well Construction Details
						Asphalt (6 inches). 0.5					
				1		POORLY GRADED SAND WITH SILT (SP-SM), gray (10YR 6/1), faint petroleum hydrocarbon odor, dry. 1.5		90	10		
				2		LEAN CLAY (CL), brown (7.5YR 4/3), faint petroleum hydrocarbon odor, moist, medium plasticity, hard.				100	
SB-6-3'	19.8			3							
				4							
				5							
SB-6-6'	34.4			6		6.5					

End of boring at 6.5 ft bgs.

DRAFT

Graphics Legend

SP-SM

CL

Hand Auger

Water Levels

- -
- -

CITADEL EHS
assess • resolve • strengthen

Soil Boring Number: SB-7

PROJECT Supplemental Site Investigation
PROJECT NUMBER 3067.1038.0
CLIENT Prometheus
PROJECT LOCATION 924 & 940 San Rafael Ave., Mountain View
DATE STARTED 09/16/2025 **COMPLETED** 09/16/2025
GROUND SURFACE ELEV. N/A
DRILLING CONTRACTOR Legacy Remediation, Inc.
LATITUDE / LONGITUDE N/A
DRILLING METHOD Hand Auger
RIG TYPE N/A
LOGGED BY Fanny Lopez **REVIEWED BY** B. Mellin
TOTAL DEPTH 6.5'
COMMENTS
BORING DIAMETER 3.25"

Sample ID	PID (ppm)	Sample Type & Recovery	Water Levels (ft)	Depth (ft)	Graphic Log	USCS Description	% Gravel	% Sand	% Silt	% Clay	Well Construction Details
						Asphalt (6 inches). 0.5					
				1		POORLY GRADED SAND WITH SILT (SP-SM), gray (10YR 6/1), faint petroleum hydrocarbon odor, dry. 1.5		90	10		
				2		LEAN CLAY (CL), brown (7.5YR 4/3), faint petroleum hydrocarbon odor, moist, medium plasticity, hard.				100	
SB-7-3'	181.8			3							
				4							
				5							
SB-7-6'	167.3			6		6.5					

End of boring at 6.5 ft bgs.

DRAFT

Graphics Legend

SP-SM

CL

Hand Auger

Water Levels

- -
- -

CITADEL EHS
assess • resolve • strengthen

Soil Boring Number: SB-8

PROJECT Supplemental Site Investigation
PROJECT NUMBER 3067.1038.0
CLIENT Prometheus
PROJECT LOCATION 924 & 940 San Rafael Ave., Mountain View
DATE STARTED 09/16/2025 **COMPLETED** 09/16/2025
GROUND SURFACE ELEV. N/A
DRILLING CONTRACTOR Legacy Remediation, Inc.
LATITUDE / LONGITUDE N/A
DRILLING METHOD Hand Auger
RIG TYPE N/A
LOGGED BY Fanny Lopez **REVIEWED BY** B. Mellin
TOTAL DEPTH 6.5'
COMMENTS
BORING DIAMETER 3.25"

Sample ID	PID (ppm)	Sample Type & Recovery	Water Levels (ft)	Depth (ft)	Graphic Log	USCS Description	% Gravel	% Sand	% Silt	% Clay	Well Construction Details
						Asphalt (6 inches). 0.5					
				1		POORLY GRADED SAND WITH SILT (SP-SM), gray (10YR 6/1), faint petroleum hydrocarbon odor, dry. 1.5		90	10		
				2		LEAN CLAY (CL), brown (7.5YR 4/3), faint petroleum hydrocarbon odor, moist, medium plasticity, hard.				100	
SB-8-3'	100.2			3							
				4							
				5							
SB-8-6'	134.9			6		6.5					

End of boring at 6.5 ft bgs.

DRAFT

Graphics Legend

SP-SM

CL

Hand Auger

Water Levels

- -
- -

CITADEL EHS
assess • resolve • strengthen

Soil Boring Number: SB-9

PROJECT Supplemental Site Investigation
PROJECT NUMBER 3067.1038.0
CLIENT Prometheus
PROJECT LOCATION 924 & 940 San Rafael Ave., Mountain View
DATE STARTED 09/16/2025 **COMPLETED** 09/16/2025
GROUND SURFACE ELEV. N/A
DRILLING CONTRACTOR Legacy Remediation, Inc.
LATITUDE / LONGITUDE N/A
DRILLING METHOD Hand Auger
RIG TYPE N/A
LOGGED BY Fanny Lopez **REVIEWED BY** B. Mellin
TOTAL DEPTH 6.5'
COMMENTS
BORING DIAMETER 3.25"

Sample ID	PID (ppm)	Depth (ft)	USCS Description	% Gravel	% Sand	% Silt	% Clay	Well Construction Details
		0.5	Asphalt (6 inches).					
		1	POORLY GRADED SAND WITH SILT (SP-SM), gray (10YR 6/1), faint petroleum hydrocarbon odor, dry.		90	10		
		1.0						
			LEAN CLAY (CL), brown (7.5YR 4/3), faint petroleum hydrocarbon odor, moist, medium plasticity, hard.				100	
		2						
		2.0						
			POORLY GRADED SAND (SP), olive brown (2.5Y 4/4), faint petroleum hydrocarbon odor, moist, medium grained sand.		100			
		3						
SB-9-3'	110.7	3.0						
			LEAN CLAY (CL), brown (7.5YR 4/3), faint petroleum hydrocarbon odor, moist, medium plasticity, hard.				100	
		4						
		5						
		6						
SB-9-6'	168.2	6.5						

End of boring at 6.5 ft bgs.

DRAFT

Graphics Legend

CL
SP
SP-SM
Hand Auger

Water Levels

- -
- -

CITADEL EHS
assess • resolve • strengthen

Soil Boring Number: SSB-1

PROJECT Supplemental Site Investigation
PROJECT NUMBER 3067.1038.0
CLIENT Prometheus
PROJECT LOCATION 924 & 940 San Rafael Ave., Mountain View
DATE STARTED 09/17/2025 **COMPLETED** 09/17/2025
GROUND SURFACE ELEV. N/A
DRILLING CONTRACTOR Legacy Remediaiton, Inc.
LATITUDE / LONGITUDE N/A
DRILLING METHOD Hand Auger
RIG TYPE N/A
LOGGED BY Fanny Lopez **REVIEWED BY** B. Mellin
TOTAL DEPTH 3.5'
COMMENTS
BORING DIAMETER 3.25"

Sample ID	PID (ppm)	Sample Type & Recovery	Water Levels (ft)	Depth (ft)	Graphic Log	USCS Description	% Gravel	% Sand	% Silt	% Clay	Well Construction Details
						Asphalt (6 inches). 0.4					
SSB-1-0.5'	126.0			1		WELL-GRADED SAND WITH SILT (SW-SM), light brown (7.5YR 6/3), faint petroleum hydrocarbon odor, moist, medium to coarse grained sand. 1.0		90	10		
						WELL-GRADED GRAVEL WITH SAND (GW), greenish grey (GLEY1 6/1), faint petroleum hydrocarbon odor, moist, coarse grained sand. 2.0	85	15			
				2		LEAN CLAY (CL), dark gray (2.5Y 4/1), faint petroleum hydrocarbon odor, moist, medium plasticity, stiff.				100	
SSB-1-3'	116.9			3		3.5					
						End of boring at 3.5 ft bgs.					

DRAFT

Graphics Legend

GW
SW-SM
CL
Hand Auger

Water Levels

- -
- -

CITADEL EHS
assess • resolve • strengthen

Soil Boring Number: SSB-2

PROJECT Supplemental Site Investigation
PROJECT NUMBER 3067.1038.0
CLIENT Prometheus
PROJECT LOCATION 924 & 940 San Rafael Ave., Mountain View
DATE STARTED 09/17/2025 **COMPLETED** 09/17/2025
GROUND SURFACE ELEV. N/A
DRILLING CONTRACTOR Legacy Remediation, Inc.
LATITUDE / LONGITUDE N/A
DRILLING METHOD Hand Auger
RIG TYPE N/A
LOGGED BY Fanny Lopez **REVIEWED BY** B. Mellin
TOTAL DEPTH 3.5'
COMMENTS
BORING DIAMETER 3.25"

Sample ID	PID (ppm)	Sample Type & Recovery	Water Levels (ft)	Depth (ft)	Graphic Log	USCS Description	% Gravel	% Sand	% Silt	% Clay	Well Construction Details
						Asphalt (6 inches). 0.4					
SSB-2-0.5'	34.9			1		SILTY SAND (SM), light brown (7.5YR 6/3), no odor, dry, medium grained sand. 1.0		80	20		
				2		LEAN CLAY WITH GRAVEL (CL), gray (7.5YR 5/1), no odor, moist, medium plasticity, stiff.	15			85	
SSB-2-3'	52.1			3		3.5					
						End of boring at 3.5 ft bgs.					

DRAFT

Graphics Legend

CL
SM
Hand Auger

Water Levels

- -
- -

CITADEL EHS
assess • resolve • strengthen

Soil Boring Number: SSB-3

PROJECT Supplemental Site Investigation
PROJECT NUMBER 3067.1038.0
CLIENT Prometheus
PROJECT LOCATION 924 & 940 San Rafael Ave., Mountain View
DATE STARTED 09/17/2025 **COMPLETED** 09/17/2025
GROUND SURFACE ELEV. N/A
DRILLING CONTRACTOR Legacy Remediation, Inc.
LATITUDE / LONGITUDE N/A
DRILLING METHOD Hand Auger
RIG TYPE N/A
LOGGED BY Fanny Lopez **REVIEWED BY** B. Mellin
TOTAL DEPTH 3.5'
COMMENTS
BORING DIAMETER 3.25"

Sample ID	PID (ppm)	Sample Type & Recovery	Water Levels (ft)	Depth (ft)	Graphic Log	USCS Description	% Gravel	% Sand	% Silt	% Clay	Well Construction Details
						Asphalt (6 inches). 0.4					
SSB-3-0.5'	122.7			1		SILTY SAND (SM), light brown (7.5YR 6/3), faint petroleum hydrocarbon odor, dry, medium grained sand, trace small rocks. 1.0		80	20		
				2		SANDY LEAN CLAY WITH GRAVEL (CL), dark gray (10YR 4/1), moist, coarse gravel, low plasticity.	15	20		65	
SSB-3-3'	33.9			3		3.5					
						End of boring at 3.5 ft bgs.					

DRAFT

Graphics Legend

SM
CL
Hand Auger

Water Levels

- -
- -

CITADEL EHS
assess • resolve • strengthen

Soil Boring Number: SSB-4

PROJECT Supplemental Site Investigation
PROJECT NUMBER 3067.1038.0
CLIENT Prometheus
PROJECT LOCATION 924 & 940 San Rafael Ave., Mountain View
DATE STARTED 09/17/2025 **COMPLETED** 09/17/2025
GROUND SURFACE ELEV. N/A
DRILLING CONTRACTOR Legacy Remediation, Inc.
LATITUDE / LONGITUDE N/A
DRILLING METHOD Hand Auger
RIG TYPE N/A
LOGGED BY Fanny Lopez **REVIEWED BY** B. Mellin
TOTAL DEPTH 3.5'
COMMENTS
BORING DIAMETER 3.25"

Sample ID	PID (ppm)	Sample Type & Recovery	Water Levels (ft)	Depth (ft)	Graphic Log	USCS Description	% Gravel	% Sand	% Silt	% Clay	Well Construction Details
						Asphalt (6 inches). 0.4					
SSB-4-0.5'	51.7			1		SILTY SAND (SM), grayish brown (10YR 5/2), faint petroleum hydrocarbon odor, dry, medium grained sand. 1.0		80	20		
				2		LEAN CLAY (CL), dark gray (2.5Y 4/1), faint petroleum hydrocarbon odor, moist, medium plasticity, stiff.				100	
SSB-4-3'	90.4			3		3.5					
						End of boring at 3.5 ft bgs.					

DRAFT

Graphics Legend

CL
SM
Hand Auger

Water Levels

- -
- -

CITADEL EHS
assess • resolve • strengthen

Soil Boring Number: SSB-5

PROJECT Supplemental Site Investigation
PROJECT NUMBER 3067.1038.0
CLIENT Prometheus
PROJECT LOCATION 924 & 940 San Rafael Ave., Mountain View
DATE STARTED 09/17/2025 **COMPLETED** 09/17/2025
GROUND SURFACE ELEV. N/A
DRILLING CONTRACTOR Legacy Remediation, Inc.
LATITUDE / LONGITUDE N/A
DRILLING METHOD Hand Auger
RIG TYPE N/A
LOGGED BY Fanny Lopez **REVIEWED BY** B. Mellin
TOTAL DEPTH 3.5'
COMMENTS
BORING DIAMETER 3.25"

Sample ID	PID (ppm)	Sample Type & Recovery	Water Levels (ft)	Depth (ft)	Graphic Log	USCS Description	% Gravel	% Sand	% Silt	% Clay	Well Construction Details
						Asphalt (6 inches). 0.4					
SSB-5-0.5'	19.4			1		SILTY SAND WITH GRAVEL (SM), grayish brown (10YR 5/2), no odor, dry, medium grained sand. 2.0	15	65	20		
				2		LEAN CLAY (CL), dark gray (2.5Y 4/1), no odor, moist, medium plasticity, stiff. 3.5				100	
SSB-5-3'	26.0			3							
						End of boring at 3.5 ft bgs.					

DRAFT

Graphics Legend

CL
SM
Hand Auger

Water Levels

- -
- -

CITADEL EHS
assess • resolve • strengthen

Soil Boring Number: SSB-6

PROJECT Supplemental Site Investigation
PROJECT NUMBER 3067.1038.0
CLIENT Prometheus
PROJECT LOCATION 924 & 940 San Rafael Ave., Mountain View
DATE STARTED 09/17/2025 **COMPLETED** 09/17/2025
GROUND SURFACE ELEV. N/A
DRILLING CONTRACTOR Legacy Remediation, Inc.
LATITUDE / LONGITUDE N/A
DRILLING METHOD Hand Auger
RIG TYPE N/A
LOGGED BY Fanny Lopez **REVIEWED BY** B. Mellin
TOTAL DEPTH 3.5'
COMMENTS
BORING DIAMETER 3.25"

Sample ID	PID (ppm)	Sample Type & Recovery	Water Levels (ft)	Depth (ft)	Graphic Log	USCS Description	% Gravel	% Sand	% Silt	% Clay	Well Construction Details
						Asphalt (6 inches). 0.4					
SSB-6-0.5'	41.4			1		SILTY SAND WITH GRAVEL (SM), grayish brown (10YR 5/2), faint petroleum hydrocarbon odor, dry, medium grained sand. 2.0	15	65	20		
				2		LEAN CLAY (CL), dark gray (2.5Y 4/1), no odor, moist, medium plasticity, stiff. 3.5				100	
SSB-6-3'	25.3			3							
						End of boring at 3.5 ft bgs.					

DRAFT

Graphics Legend

SM
CL
Hand Auger

Water Levels

- -
- -

CITADEL EHS
assess • resolve • strengthen

Soil Boring Number: SVP-1

PROJECT Supplemental Site Investigation
PROJECT NUMBER 3067.1038.0
CLIENT Prometheus
PROJECT LOCATION 924 & 940 San Rafael Ave., Mountain View
DATE STARTED 09/16/2025 **COMPLETED** 09/16/2025
GROUND SURFACE ELEV. N/A
DRILLING CONTRACTOR Legacy Remediation, Inc.
LATITUDE / LONGITUDE N/A
DRILLING METHOD Hand Auger
RIG TYPE N/A
LOGGED BY Fanny Lopez **REVIEWED BY** B. Mellin
TOTAL DEPTH 5.5'
COMMENTS
BORING DIAMETER 3.25"

Sample ID	PID (ppm)	Sample Type & Recovery	Water Levels (ft)	Depth (ft)	Graphic Log	USCS Description	% Gravel	% Sand	% Silt	% Clay	Well Construction Details
						Asphalt (6 inches). 0.5					
	51.4			1		LEAN CLAY WITH SAND (CL), dark gray (2.5Y 4/1), petroleum hydrocarbon odor, moist, medium plasticity, stiff.		15		85	
				2							
				3							
				4							
	39.2			5		At 5 ft bgs, color change to gray (5Y 5/1). 5.5					
						End of boring at 5.5 ft bgs. Soil vapor probe constructed at 5 ft bgs.					

DRAFT

Graphics Legend

- CL
- Bentonite (Dry)
- Bentonite (Hydrated)
- Filter Sand
- Hand Auger
- Probe Tip

Water Levels

- -
- -

CITADEL EHS
assess • resolve • strengthen

Soil Boring Number: SVP-2

PROJECT Supplemental Site Investigation
PROJECT NUMBER 3067.1038.0
CLIENT Prometheus
PROJECT LOCATION 924 & 940 San Rafael Ave., Mountain View
DATE STARTED 09/16/2025 **COMPLETED** 09/16/2025
GROUND SURFACE ELEV. N/A
DRILLING CONTRACTOR Legacy Remediation, Inc.
LATITUDE / LONGITUDE N/A
DRILLING METHOD Hand Auger
RIG TYPE N/A
LOGGED BY Fanny Lopez **REVIEWED BY** B. Mellin
TOTAL DEPTH 5.5'
COMMENTS
BORING DIAMETER 3.25"

Sample ID	PID (ppm)	Sample Type & Recovery	Water Levels (ft)	Depth (ft)	Graphic Log	USCS Description	% Gravel	% Sand	% Silt	% Clay	Well Construction Details
	44.4			1 2 3 4 5		Asphalt (6 inches). 0.5 LEAN CLAY WITH SAND (CL), dark gray (2.5Y 4/1), petroleum hydrocarbon odor, moist, medium plasticity, stiff. At 4 ft bgs, color change to gray (5Y 5/1). 5.5		15		85	
						End of boring at 5.5 ft bgs. Soil vapor probe constructed at 5 ft bgs.					

DRAFT

Graphics Legend

- CL
- Bentonite (Hydrated)
- Bentonite (Dry)
- Filter Sand
- Hand Auger
- Probe Tip

Water Levels

- -
- -

CITADEL EHS
assess • resolve • strengthen

Soil Boring Number: SVP-3

PROJECT Supplemental Site Investigation
PROJECT NUMBER 3067.1038.0
CLIENT Prometheus
PROJECT LOCATION 924 & 940 San Rafael Ave., Mountain View
DATE STARTED 09/16/2025 **COMPLETED** 09/16/2025
GROUND SURFACE ELEV. N/A
DRILLING CONTRACTOR Legacy Remediation, Inc.
LATITUDE / LONGITUDE N/A
DRILLING METHOD Hand Auger
RIG TYPE N/A
LOGGED BY Fanny Lopez **REVIEWED BY** B. Mellin
TOTAL DEPTH 5.5'
COMMENTS
BORING DIAMETER 3.25"

Sample ID	PID (ppm)	Sample Type & Recovery	Water Levels (ft)	Depth (ft)	Graphic Log	USCS Description	% Gravel	% Sand	% Silt	% Clay	Well Construction Details
						Asphalt (6 inches). 0.5					
	181.7			1		SANDY LEAN CLAY WITH GRAVEL (CL), grayish brown (2.5Y 5/2), petroleum hydrocarbon odor, moist, coarse gravel, low to medium plasticity, soft to firm. 1.0	15	25		60	
				2		LEAN CLAY (CL), very dark gray (2.5Y 3/1), petroleum hydrocarbon odor, moist, medium plasticity, stiff.				100	
				3							
				4							
				5		At 5 ft bgs, color change to gray (2.5Y 5/1). 5.5					

End of boring at 5.5 ft bgs. Soil vapor probe constructed at 5 ft bgs.

DRAFT

Graphics Legend

- CL
- Bentonite (Hydrated)
- Bentonite (Dry)
- Filter Sand
- Hand Auger
- Probe Tip

Water Levels

- -
- -

CITADEL EHS
assess • resolve • strengthen

Soil Boring Number: SVP-4

PROJECT Supplemental Site Investigation
PROJECT NUMBER 3067.1038.0
CLIENT Prometheus
PROJECT LOCATION 924 & 940 San Rafael Ave., Mountain View
DATE STARTED 09/16/2025 **COMPLETED** 09/16/2025
GROUND SURFACE ELEV. N/A
DRILLING CONTRACTOR Legacy Remediation, Inc
LATITUDE / LONGITUDE N/A
DRILLING METHOD Hand Auger
RIG TYPE N/A
LOGGED BY Fanny Lopez **REVIEWED BY** B. Mellin
TOTAL DEPTH 5.5'
COMMENTS
BORING DIAMETER 3.25"

Sample ID	PID (ppm)	Sample Type & Recovery	Water Levels (ft)	Depth (ft)	Graphic Log	USCS Description	% Gravel	% Sand	% Silt	% Clay	Well Construction Details
						Asphalt (6 inches). 0.5					
				1		WELL-GRADED SAND WITH SILT AND GRAVEL (SW-SM), light brownish gray (2.5Y 6/2), petroleum hydrocarbon odor, dry, medium to coarse grained sand. 1.0	15	70	15		
	18.9			2		LEAN CLAY WITH GRAVEL (CL), light yellowish brown (2.5Y 6/3), faint petroleum hydrocarbon odor, moist, fine to coarse grained, medium plasticity, medium stiff. 2.0	15			85	
				3		LEAN CLAY (CL), gray (2.5Y 5/1), faint petroleum hydrocarbon odor, moist, medium plasticity, stiff.				100	
				4							
				5		At 5 ft bgs, color change to gray (2.5Y 6/1). 5.5					
						End of boring at 5.5 ft bgs. Soil vapor probe constructed at 5 ft bgs.					

DRAFT

Graphics Legend

- SW-SM
- CL
- Bentonite (Hydrated)
- Bentonite (Dry)
- Filter Sand
- Hand Auger
- Probe Tip

Water Levels

- -
- -

CITADEL EHS
assess • resolve • strengthen

Soil Boring Number: SVP-5

PROJECT Supplemental Site Investigation
PROJECT NUMBER 3067.1038.0
CLIENT Prometheus
PROJECT LOCATION 924 & 940 San Rafael Ave., Mountain View
DATE STARTED 09/16/2025 **COMPLETED** 09/16/2025
GROUND SURFACE ELEV. N/A
DRILLING CONTRACTOR Legacy Remediation, Inc.
LATITUDE / LONGITUDE N/A
DRILLING METHOD Hand Auger
RIG TYPE N/A
LOGGED BY Fanny Lopez **REVIEWED BY** B. Mellin
TOTAL DEPTH 5.5'
COMMENTS
BORING DIAMETER 3.25"

Sample ID	PID (ppm)	Sample Type & Recovery	Water Levels (ft)	Depth (ft)	Graphic Log	USCS Description	% Gravel	% Sand	% Silt	% Clay	Well Construction Details
						Asphalt (6 inches). 0.5					
				1		WELL-GRADED SAND WITH SILT (SW-SM), gray (2.5Y 5/1), strong petroleum hydrocarbon odor, dry, medium to coarse grained sand. 1.0		85	15		
	226.3			2		LEAN CLAY (CL), gray (2.5Y 5/1), petroleum hydrocarbon odor, moist, medium plasticity, stiff.				100	
				3		3.0					
	165.5			4		SANDY LEAN CLAY (CL), gray (2.5Y 5/1), petroleum hydrocarbon odor, moist, medium plasticity, soft.		25		75	
				5		5.5					

End of boring at 5.5 ft bgs. Soil vapor probe constructed at 5 ft bgs.

DRAFT

Graphics Legend

- CL
- SW-SM
- Bentonite (Hydrated)
- Bentonite (Dry)
- Filter Sand
- Hand Auger
- Probe Tip

Water Levels

- -
- -

CITADEL EHS
assess • resolve • strengthen

Soil Boring Number: SVP-6

PROJECT Supplemental Site Investigation
PROJECT NUMBER 3067.1038.0
CLIENT Prometheus
PROJECT LOCATION 924 & 940 San Rafael Ave., Mountain View
DATE STARTED 09/16/2025 **COMPLETED** 09/16/2025
GROUND SURFACE ELEV. N/A
DRILLING CONTRACTOR Legacy Remediation, Inc.
LATITUDE / LONGITUDE N/A
DRILLING METHOD Hand Auger
RIG TYPE N/A
LOGGED BY Fanny Lopez **REVIEWED BY** B. Mellin
TOTAL DEPTH 5.5'
COMMENTS
BORING DIAMETER 3.25"

Sample ID	PID (ppm)	Sample Type & Recovery	Water Levels (ft)	Depth (ft)	Graphic Log	USCS Description	% Gravel	% Sand	% Silt	% Clay	Well Construction Details
						Asphalt (6 inches). 0.5					
				1		WELL-GRADED SAND WITH SILT (SW-SM), gray (2.5Y 5/1), strong petroleum hydrocarbon odor, dry, medium to coarse grained sand. 1.0		85	15		
	48.6			2		LEAN CLAY (CL), gray (2.5Y 5/1), petroleum hydrocarbon odor, moist, medium plasticity, stiff.				100	
				3		3.0					
	97.9			4		SANDY LEAN CLAY (CL), gray (2.5Y 5/1), petroleum hydrocarbon odor, moist, medium plasticity, soft.		25		75	
				5		5.5					

End of boring at 5.5 ft bgs. Soil vapor probe constructed at 5 ft bgs.

DRAFT

Graphics Legend

- SW-SM
- CL
- Bentonite (Hydrated)
- Bentonite (Dry)
- Filter Sand
- Hand Auger
- Probe Tip

Water Levels

- -
- -

CITADEL EHS
assess resolve strengthen

Attachment B
Field Data Sheets

CITADEL EHS

Soil Vapor Field Measurement Log

Date:	9/18/25	Sampler:	Fanny Lopez
Project:	San Rafael Ave.	Project #:	3067.1038.0
Container Type:	Summa	Container ID:	022534
Sample ID:	SVP-1	Manifold ID:	02262
Duplicate Sample ID:	N/A		
Weather:	Overcast	Temperature:	75

Precipitation: Has it rained >0.5 inch during a 24-hour period in the last 5 days? No ☐ Yes ☐ Rainfall _____ in

If no, proceed with collection of sample. If yes, contact PM.

Sampling Device:		Leak Test:	Shut-In
Purge Volume:	~ 4,600	Leak Check Compound:	Helium
Purge Flow Rate:	200 m/min	Sample Start Time:	1505
Purge Duration:	23 min	Start Vacuum:	7.28
Purge Start Time:	1490	Sample End Time:	1509
Purge End Time:	1503	End Vacuum:	5

Field Measurements

Purge

Time	Flow Rate (mL/min)	Helium In-Line (%)	Helium in Shroud (%)	Helium Ratio* (%)	Comments
1441	200	0	24.0		
1442	"	0	23.2		
1443	"	0	20.5		
1444	"	0	21.7		
1445	"	0	21.3		

*If ratio of in-line helium to shroud helium is >5%, stop work and notify project manager before collecting sample.

Sample Collection

Time	Flow Rate (mL/min)	Vacuum (in Hg)	Helium in Shroud (%)	Comments
1506	200	23	22.4	
1507	"	20	22.9	
1508	"	14	20.2	
1509	"		24.6	

Notes

Sampler's Signature: _____

1371 Oakland Boulevard, Suite 100 - Walnut Creek, CA - 94596

CITADEL EHS

Soil Vapor Field Measurement Log

Date:	9/8/25	Sampler:	Fanny L
Project:	San Rafael Ave	Project #:	3067.1038.0
Container Type:	Summa	Container ID:	01379
Sample ID:	SVP-2	Manifold ID:	021833
Duplicate Sample ID:	n/a		
Weather:	Overcast	Temperature:	75

Precipitation: Has it rained >0.5 inch during a 24-hour period in the last 5 days? No ☑ Yes ☐ Rainfall _____ in

If no, proceed with collection of sample. If yes, contact PM.

Sampling Device:		Leak Test:	Shut-In
Purge Volume:	~ 4,600	Leak Check Compound:	Helium
Purge Flow Rate:	200 ml/min	Sample Start Time:	1433
Purge Duration:	23 min	Start Vacuum:	27
Purge Start Time:	1409	Sample End Time:	1437
Purge End Time:	1432	End Vacuum:	5

Field Measurements

Purge

Time	Flow Rate (mL/min)	Helium In-Line (%)	Helium in Shroud (%)	Helium Ratio* (%)	Comments
1410	200	0.2	23.0		
1411	"	0	19.3		
1412	"	0	20.8		
1413	"	0.4	24.1		
1414	"	0.3	30.1		

*If ratio of in-line helium to shroud helium is >5%, stop work and notify project manager before collecting sample.

Sample Collection

Time	Flow Rate (mL/min)	Vacuum (in Hg)	Helium in Shroud (%)	Comments
1434	200	20	22.4	
1435	"	15	20.9	
1436	"	11	20.7	
1437		8	22.7	

Notes

Sampler's Signature: _____

1371 Oakland Boulevard, Suite 100 - Walnut Creek, CA - 94596

CITADEL EHS

Soil Vapor Field Measurement Log

Date:	9/18/25	Sampler:	Fanny L.
Project:	San Rafael Ave	Project #:	3067.1038.00
Container Type:	Summa	Container ID:	01440.3
Sample ID:	SVP-3	Manifold ID:	02301.2
Duplicate Sample ID:	N/A		
Weather:	Overcast	Temperature:	75
Precipitation: Has it rained >0.5 inch during a 24-hour period in the last 5 days? No ☐ Yes ☐ Rainfall _____ in			
If no, proceed with collection of sample. If yes, contact PM.			
Sampling Device:		Leak Test:	Shut-In
Purge Volume:	~ 4,600	Leak Check Compound:	Helium
Purge Flow Rate:	200 ml/min	Sample Start Time:	1400
Purge Duration:	23 min	Start Vacuum:	30
Purge Start Time:	1336	Sample End Time:	1404
Purge End Time:	1359	End Vacuum:	5

Field Measurements

Purge

Time	Flow Rate (mL/min)	Helium In-Line (%)	Helium in Shroud (%)	Helium Ratio* (%)	Comments
1337	200	0	20.2		
1338	|	0	21.6		
1339	|	0	23.9		
1340	|	0	22.1		
1341	|	0	20.5		

*If ratio of in-line helium to shroud helium is >5%, stop work and notify project manager before collecting sample.

Sample Collection

Time	Flow Rate (mL/min)	Vacuum (in Hg)	Helium in Shroud (%)	Comments
1401	200	25	23.3	
1402	|	28	29.7	
1403	|	17	27.3	
1404	|	11	20.2	
~~1405~~	|			

Notes

Sampler's Signature: Fanny Lee

1371 Oakland Boulevard, Suite 100 - Walnut Creek, CA - 94596

CITADEL EHS

Soil Vapor Field Measurement Log

Date:	9/18/25	Sampler:	Fanny L.
Project:	San Rafael Ave	Project #:	3067.J1038.0
Container Type:	Summa	Container ID:	007371
Sample ID:	SVP-4	Manifold ID:	020090
Duplicate Sample ID:	N/A		
Weather:	Overcast	Temperature:	75

Precipitation: Has it rained >0.5 inch during a 24-hour period in the last 5 days? No ☐ Yes ☐ Rainfall _____ in

If no, proceed with collection of sample. If yes, contact PM.

Sampling Device:		Leak Test:	Shut-In
Purge Volume:	~ 4,600	Leak Check Compound:	Helium
Purge Flow Rate:	200 ml/min	Sample Start Time:	1320
Purge Duration:	23 min	Start Vacuum:	30
Purge Start Time:	1256	Sample End Time:	1328
Purge End Time:	1319	End Vacuum:	5

Field Measurements

Purge

Time	Flow Rate (mL/min)	Helium In-Line (%)	Helium in Shroud (%)	Helium Ratio* (%)	Comments
1257	200	0	22.7		
1258	|	0	20.2		
1259	|	0	21.5		
1300	|	0	21.0		
1301	|	0	20.0		

*If ratio of in-line helium to shroud helium is >5%, stop work and notify project manager before collecting sample.

Sample Collection

Time	Flow Rate (mL/min)	Vacuum (in Hg)	Helium in Shroud (%)	Comments
1321	200	28	20.3	
1322	|	25	21.1	
1323	|	22	23.6	
1324	|	19	22.9	
1325	|	16	22.4	
1326	|	12	22.0	

Notes

Sampler's Signature: Fanny L.

1371 Oakland Boulevard, Suite 100 - Walnut Creek, CA - 94596

CITADEL EHS

Soil Vapor Field Measurement Log

Date:	9/18/25	Sampler:	Fanny L.
Project:	San Rafael Ave.	Project #:	3067.1038.0
Container Type:	Summa	Container ID:	029945
Sample ID:	SVP-5	Manifold ID:	021786
Duplicate Sample ID:	N/A		
Weather:	Overcast and cool	Temperature:	75

Precipitation: Has it rained >0.5 inch during a 24-hour period in the last 5 days? No ☑ Yes ☐ Rainfall _____ in

If no, proceed with collection of sample. If yes, contact PM.

Sampling Device:		Leak Test:	Shut-In
Purge Volume:	4,636 ml	Leak Check Compound:	Helium
Purge Flow Rate:	200	Sample Start Time:	1206
Purge Duration:	23 min	Start Vacuum:	27
Purge Start Time:	1142	Sample End Time:	1210
Purge End Time:	1205	End Vacuum:	5

Field Measurements

Purge

Time	Flow Rate (mL/min)	Helium In-Line (%)	Helium in Shroud (%)	Helium Ratio* (%)	Comments
1143	200	0	24.8		
1144	|	0	24.1		
1145	|	0	24.4		
1146	|	0	21.3		
1147	|	0	20.6		

*If ratio of in-line helium to shroud helium is >5%, stop work and notify project manager before collecting sample.

Sample Collection

Time	Flow Rate (mL/min)	Vacuum (in Hg)	Helium in Shroud (%)	Comments
1207	200	20	21.0	
1208	|	13	24.1	
1209	|	8	20.3	
1210	|	5	20.5	
	|			
	|			

Notes

Sampler's Signature: [signature]

1371 Oakland Boulevard, Suite 100 - Walnut Creek, CA - 94596

CITADEL EHS

Soil Vapor Field Measurement Log

Date:	9/18/25	Sampler:	Fanny L.
Project:	San Rafael Ave.	Project #:	3067.1038.D
Container Type:	Summa	Container ID:	015190
Sample ID:	SVP-6	Manifold ID:	012583
Duplicate Sample ID:	N/A		
Weather:	Overcast	Temperature:	75

Precipitation: Has it rained >0.5 inch during a 24-hour period in the last 5 days? No ☑ Yes ☐ Rainfall _____ in

If no, proceed with collection of sample. If yes, contact PM.

Sampling Device:		Leak Test:	Shut-In
Purge Volume:	w 4,1600	Leak Check Compound:	Helium
Purge Flow Rate:	200 ml/min	Sample Start Time:	1245
Purge Duration:	23	Start Vacuum:	30
Purge Start Time:	1217	Sample End Time:	1249
Purge End Time:	1240	End Vacuum:	5

Field Measurements

Purge

Time	Flow Rate (mL/min)	Helium In-Line (%)	Helium in Shroud (%)	Helium Ratio* (%)	Comments
1218	200	0.0	20.5		
1219	|	0.0	26.2		
1220	|	0.0	25.7		
1221	|	0.0	24.0		
1222	|	0.0	21.4		

*If ratio of in-line helium to shroud helium is >5%, stop work and notify project manager before collecting sample.

Sample Collection

Time	Flow Rate (mL/min)	Vacuum (in Hg)	Helium in Shroud (%)	Comments
1246	200	23	24.8	
1247	|	19	25.5	
1248	|	12	25.0	
1249	|	6	22.7	

Notes

Sampler's Signature: Fanny Lee

1371 Oakland Boulevard, Suite 100 - Walnut Creek, CA - 94596

CITADEL EHS
assess resolve strengthen

Appendix C
Laboratory Analytical Reports

ANALYTICAL REPORT

October 03, 2025

Citadel EHS - Walnut Creek, CA

Sample Delivery Group:	L1899525
Samples Received:	09/18/2025
Project Number:	3039.1002.0
Description:	San Rafael Avenue

Report To: Brooke Melin
1371 Oakland Blvd
Suite 100
Walnut Creek, CA 94596

Entire Report Reviewed By:

Mandi Edwards
Project Manager

Results relate only to the items tested or calibrated and are reported as rounded values. This test report shall not be reproduced, except in full, without written approval of the laboratory. Where applicable, sampling conducted by Pace Analytical National is performed per guidance provided in laboratory standard operating procedures ENV-SOP-MTJL-0067 and ENV-SOP-MTJL-0068. Where sampling conducted by the customer, results relate to the accuracy of the information provided, and as the samples are received.

Pace Analytical National
12065 Lebanon Rd Mount Juliet, TN 37122 615-758-5858 800-767-5859 mydata.pacelabs.com

TABLE OF CONTENTS

Cp: Cover Page 1

Tc: Table of Contents 2

Ss: Sample Summary 4

Cn: Case Narrative 10

Ds: Detection Summary 13

Sr: Sample Results 19

SB-7-3' L1899525-01 19

SB-7-6' L1899525-02 22

SB-8-3' L1899525-03 25

SB-8-6' L1899525-04 28

SB-9-3' L1899525-05 31

SB-9-6' L1899525-06 34

SB-5-3' L1899525-07 37

SB-5-6' L1899525-08 40

SB-6-3' L1899525-09 43

SB-6-6' L1899525-10 46

SB-4-3' L1899525-11 49

SB-4-6' L1899525-12 52

SB-3-0.5' L1899525-13 55

SB-3-3' L1899525-14 58

SB-2-0.5' L1899525-15 61

SB-2-3' L1899525-16 64

SB-1-0.5' L1899525-17 67

SB-1-3' L1899525-18 70

SSB-5-0.5' L1899525-19 73

SSB-5-3' L1899525-20 74

SSB-6-0.5' L1899525-21 75

SSB-6-3' L1899525-22 76

SSB-4-0.5' L1899525-23 77

SSB-4-3' L1899525-24 78

SSB-3-0.5' L1899525-25 79

SSB-3-3' L1899525-26 80

SSB-2-0.5' L1899525-27 81

SSB-2-3' L1899525-28 82

SSB-1-0.5' L1899525-29 83

SSB-1-3' L1899525-30 85

Qc: Quality Control Summary 86

Total Solids by Method 2540 G-2011 86

Mercury by Method 7471B 90

Metals (ICP) by Method 6010D 91

Volatile Organic Compounds (GC) by Method 8015C 93
Volatile Organic Compounds (GC/MS) by Method 8260D 95
Semi-Volatile Organic Compounds (GC) by Method 8015C 103
Pesticides (GC) by Method 8081B 105
Semi Volatile Organic Compounds (GC/MS) by Method 8270E 111
Gl: Glossary of Terms 124
Al: Accreditations & Locations 126
Sc: Sample Chain of Custody 127

SAMPLE SUMMARY

SB-7-3' L1899525-01

Collected by: F. Lopez | Collected date/time: 09/16/25 13:50 | Received date/time: 09/18/25 08:40

Method	Batch	Dilution	Preparation date/time	Analysis date/time	Analyst	Location
Total Solids by Method 2540 G-2011	WG2603988	1	09/19/25 07:55	09/19/25 08:01	CMB	Mt. Juliet, TN
Volatile Organic Compounds (GC) by Method 8015C	WG2604569	25	09/16/25 13:50	09/20/25 10:57	DWR	Mt. Juliet, TN
Volatile Organic Compounds (GC/MS) by Method 8260D	WG2604145	1	09/16/25 13:50	09/20/25 04:46	JAH	Mt. Juliet, TN
Semi-Volatile Organic Compounds (GC) by Method 8015C	WG2606612	1	09/24/25 00:10	09/28/25 09:51	JAS	Mt. Juliet, TN
Semi Volatile Organic Compounds (GC/MS) by Method 8270E	WG2605155	2	09/23/25 06:42	09/26/25 18:48	TSC	Mt. Juliet, TN

SB-7-6' L1899525-02

Collected by: F. Lopez | Collected date/time: 09/16/25 13:55 | Received date/time: 09/18/25 08:40

Method	Batch	Dilution	Preparation date/time	Analysis date/time	Analyst	Location
Total Solids by Method 2540 G-2011	WG2603989	1	09/19/25 07:44	09/19/25 07:52	CMB	Mt. Juliet, TN
Volatile Organic Compounds (GC) by Method 8015C	WG2604569	25.5	09/16/25 13:55	09/20/25 11:19	DWR	Mt. Juliet, TN
Volatile Organic Compounds (GC/MS) by Method 8260D	WG2604145	1.02	09/16/25 13:55	09/20/25 05:05	JAH	Mt. Juliet, TN
Semi-Volatile Organic Compounds (GC) by Method 8015C	WG2606612	1	09/24/25 00:10	09/28/25 07:31	JAS	Mt. Juliet, TN
Semi Volatile Organic Compounds (GC/MS) by Method 8270E	WG2605155	1	09/23/25 06:42	09/26/25 16:19	TSC	Mt. Juliet, TN

SB-8-3' L1899525-03

Collected by: F. Lopez | Collected date/time: 09/16/25 15:15 | Received date/time: 09/18/25 08:40

Method	Batch	Dilution	Preparation date/time	Analysis date/time	Analyst	Location
Total Solids by Method 2540 G-2011	WG2603989	1	09/19/25 07:44	09/19/25 07:52	CMB	Mt. Juliet, TN
Volatile Organic Compounds (GC) by Method 8015C	WG2604569	35.8	09/16/25 15:15	09/20/25 11:41	DWR	Mt. Juliet, TN
Volatile Organic Compounds (GC/MS) by Method 8260D	WG2604145	1.43	09/16/25 15:15	09/20/25 05:25	JAH	Mt. Juliet, TN
Semi-Volatile Organic Compounds (GC) by Method 8015C	WG2606612	1	09/24/25 00:10	09/28/25 05:25	JAS	Mt. Juliet, TN
Semi Volatile Organic Compounds (GC/MS) by Method 8270E	WG2605155	1	09/23/25 06:42	09/26/25 16:40	TSC	Mt. Juliet, TN

SB-8-6' L1899525-04

Collected by: F. Lopez | Collected date/time: 09/16/25 15:20 | Received date/time: 09/18/25 08:40

Method	Batch	Dilution	Preparation date/time	Analysis date/time	Analyst	Location
Total Solids by Method 2540 G-2011	WG2603989	1	09/19/25 07:44	09/19/25 07:52	CMB	Mt. Juliet, TN
Volatile Organic Compounds (GC) by Method 8015C	WG2604569	25	09/16/25 15:20	09/20/25 12:06	DWR	Mt. Juliet, TN
Volatile Organic Compounds (GC/MS) by Method 8260D	WG2604145	1	09/16/25 15:20	09/20/25 05:45	JAH	Mt. Juliet, TN
Semi-Volatile Organic Compounds (GC) by Method 8015C	WG2606612	1	09/24/25 00:10	09/28/25 04:29	JAS	Mt. Juliet, TN
Semi Volatile Organic Compounds (GC/MS) by Method 8270E	WG2605155	1	09/23/25 06:42	09/26/25 15:58	TSC	Mt. Juliet, TN

SB-9-3' L1899525-05

Collected by: F. Lopez | Collected date/time: 09/16/25 14:10 | Received date/time: 09/18/25 08:40

Method	Batch	Dilution	Preparation date/time	Analysis date/time	Analyst	Location
Total Solids by Method 2540 G-2011	WG2603989	1	09/19/25 07:44	09/19/25 07:52	CMB	Mt. Juliet, TN
Volatile Organic Compounds (GC) by Method 8015C	WG2604983	25	09/16/25 14:10	09/21/25 13:00	DWR	Mt. Juliet, TN
Volatile Organic Compounds (GC/MS) by Method 8260D	WG2604145	1	09/16/25 14:10	09/20/25 06:05	JAH	Mt. Juliet, TN
Semi-Volatile Organic Compounds (GC) by Method 8015C	WG2606612	5	09/24/25 00:10	09/28/25 10:19	JAS	Mt. Juliet, TN
Semi Volatile Organic Compounds (GC/MS) by Method 8270E	WG2605155	2	09/23/25 06:42	09/26/25 19:09	TSC	Mt. Juliet, TN

SB-9-6' L1899525-06

Collected by: F. Lopez | Collected date/time: 09/16/25 14:15 | Received date/time: 09/18/25 08:40

Method	Batch	Dilution	Preparation date/time	Analysis date/time	Analyst	Location
Total Solids by Method 2540 G-2011	WG2603989	1	09/19/25 07:44	09/19/25 07:52	CMB	Mt. Juliet, TN
Volatile Organic Compounds (GC) by Method 8015C	WG2604983	25	09/16/25 14:15	09/21/25 13:23	DWR	Mt. Juliet, TN
Volatile Organic Compounds (GC/MS) by Method 8260D	WG2604145	1	09/16/25 14:15	09/20/25 06:25	JAH	Mt. Juliet, TN
Semi-Volatile Organic Compounds (GC) by Method 8015C	WG2606612	1	09/24/25 00:10	09/28/25 08:27	JAS	Mt. Juliet, TN
Semi Volatile Organic Compounds (GC/MS) by Method 8270E	WG2605155	1	09/23/25 06:42	09/26/25 17:02	TSC	Mt. Juliet, TN

SB-5-3' L1899525-07

Collected by: F. Lopez | Collected date/time: 09/16/25 15:30 | Received date/time: 09/18/25 08:40

Method	Batch	Dilution	Preparation date/time	Analysis date/time	Analyst	Location
Total Solids by Method 2540 G-2011	WG2603989	1	09/19/25 07:44	09/19/25 07:52	CMB	Mt. Juliet, TN
Volatile Organic Compounds (GC) by Method 8015C	WG2604983	25	09/16/25 15:30	09/21/25 13:47	DWR	Mt. Juliet, TN
Volatile Organic Compounds (GC/MS) by Method 8260D	WG2604145	1	09/16/25 15:30	09/20/25 06:45	JAH	Mt. Juliet, TN
Semi-Volatile Organic Compounds (GC) by Method 8015C	WG2606612	1	09/24/25 00:10	09/28/25 05:53	JAS	Mt. Juliet, TN
Semi Volatile Organic Compounds (GC/MS) by Method 8270E	WG2605156	1	09/24/25 05:12	09/25/25 13:35	TSC	Mt. Juliet, TN

SB-5-6' L1899525-08

Collected by: F. Lopez | Collected date/time: 09/16/25 15:35 | Received date/time: 09/18/25 08:40

Method	Batch	Dilution	Preparation date/time	Analysis date/time	Analyst	Location
Total Solids by Method 2540 G-2011	WG2603989	1	09/19/25 07:44	09/19/25 07:52	CMB	Mt. Juliet, TN
Volatile Organic Compounds (GC) by Method 8015C	WG2604983	25.8	09/16/25 15:35	09/21/25 14:10	DWR	Mt. Juliet, TN
Volatile Organic Compounds (GC/MS) by Method 8260D	WG2604149	1.03	09/16/25 15:35	09/19/25 13:43	WHS	Mt. Juliet, TN
Semi-Volatile Organic Compounds (GC) by Method 8015C	WG2606612	1	09/24/25 00:10	09/28/25 08:41	JAS	Mt. Juliet, TN
Semi Volatile Organic Compounds (GC/MS) by Method 8270E	WG2605156	1	09/24/25 05:12	09/25/25 16:19	TSC	Mt. Juliet, TN

SB-6-3' L1899525-09

Collected by: F. Lopez | Collected date/time: 09/17/25 08:20 | Received date/time: 09/18/25 08:40

Method	Batch	Dilution	Preparation date/time	Analysis date/time	Analyst	Location
Total Solids by Method 2540 G-2011	WG2603989	1	09/19/25 07:44	09/19/25 07:52	CMB	Mt. Juliet, TN
Volatile Organic Compounds (GC) by Method 8015C	WG2604983	25	09/17/25 08:20	09/21/25 14:33	DWR	Mt. Juliet, TN
Volatile Organic Compounds (GC/MS) by Method 8260D	WG2604149	1	09/17/25 08:20	09/19/25 14:05	WHS	Mt. Juliet, TN
Semi-Volatile Organic Compounds (GC) by Method 8015C	WG2606612	1	09/24/25 00:10	09/28/25 06:07	JAS	Mt. Juliet, TN
Semi Volatile Organic Compounds (GC/MS) by Method 8270E	WG2605156	1	09/24/25 05:12	09/25/25 14:36	TSC	Mt. Juliet, TN

SB-6-6' L1899525-10

Collected by: F. Lopez | Collected date/time: 09/17/25 08:25 | Received date/time: 09/18/25 08:40

Method	Batch	Dilution	Preparation date/time	Analysis date/time	Analyst	Location
Total Solids by Method 2540 G-2011	WG2603989	1	09/19/25 07:44	09/19/25 07:52	CMB	Mt. Juliet, TN
Volatile Organic Compounds (GC) by Method 8015C	WG2604983	25	09/17/25 08:25	09/21/25 14:56	DWR	Mt. Juliet, TN
Volatile Organic Compounds (GC/MS) by Method 8260D	WG2604149	1	09/17/25 08:25	09/19/25 14:27	WHS	Mt. Juliet, TN
Semi-Volatile Organic Compounds (GC) by Method 8015C	WG2606613	1	09/24/25 00:17	09/28/25 15:56	JAS	Mt. Juliet, TN
Semi Volatile Organic Compounds (GC/MS) by Method 8270E	WG2605156	1	09/24/25 05:12	09/25/25 14:16	TSC	Mt. Juliet, TN

SB-4-3' L1899525-11

Collected by: F. Lopez | Collected date/time: 09/17/25 08:40 | Received date/time: 09/18/25 08:40

Method	Batch	Dilution	Preparation date/time	Analysis date/time	Analyst	Location
Total Solids by Method 2540 G-2011	WG2603989	1	09/19/25 07:44	09/19/25 07:52	CMB	Mt. Juliet, TN
Volatile Organic Compounds (GC) by Method 8015C	WG2604983	25	09/17/25 08:40	09/21/25 15:20	DWR	Mt. Juliet, TN
Volatile Organic Compounds (GC/MS) by Method 8260D	WG2604149	1	09/17/25 08:40	09/19/25 18:46	WHS	Mt. Juliet, TN
Semi-Volatile Organic Compounds (GC) by Method 8015C	WG2606613	1	09/24/25 00:17	09/28/25 16:39	JAS	Mt. Juliet, TN
Semi Volatile Organic Compounds (GC/MS) by Method 8270E	WG2605156	1	09/24/25 05:12	09/25/25 14:57	TSC	Mt. Juliet, TN

SB-4-6' L1899525-12

Collected by: F. Lopez | Collected date/time: 09/17/25 08:45 | Received date/time: 09/18/25 08:40

Method	Batch	Dilution	Preparation date/time	Analysis date/time	Analyst	Location
Total Solids by Method 2540 G-2011	WG2603990	1	09/19/25 07:36	09/19/25 07:42	CMB	Mt. Juliet, TN
Volatile Organic Compounds (GC) by Method 8015C	WG2604983	25	09/17/25 08:45	09/21/25 15:43	DWR	Mt. Juliet, TN
Volatile Organic Compounds (GC/MS) by Method 8260D	WG2604149	1	09/17/25 08:45	09/19/25 14:49	WHS	Mt. Juliet, TN
Semi-Volatile Organic Compounds (GC) by Method 8015C	WG2606613	1	09/24/25 00:17	09/28/25 14:18	JAS	Mt. Juliet, TN
Semi Volatile Organic Compounds (GC/MS) by Method 8270E	WG2605156	1	09/24/25 05:12	09/25/25 13:55	TSC	Mt. Juliet, TN

SB-3-0.5' L1899525-13

Collected by: F. Lopez | Collected date/time: 09/17/25 09:10 | Received date/time: 09/18/25 08:40

Method	Batch	Dilution	Preparation date/time	Analysis date/time	Analyst	Location
Total Solids by Method 2540 G-2011	WG2603990	1	09/19/25 07:36	09/19/25 07:42	CMB	Mt. Juliet, TN
Volatile Organic Compounds (GC) by Method 8015C	WG2604983	25	09/17/25 09:10	09/21/25 16:06	DWR	Mt. Juliet, TN
Volatile Organic Compounds (GC/MS) by Method 8260D	WG2604149	1	09/17/25 09:10	09/19/25 15:11	WHS	Mt. Juliet, TN
Semi-Volatile Organic Compounds (GC) by Method 8015C	WG2606613	100	09/24/25 00:17	09/28/25 17:35	JAS	Mt. Juliet, TN
Semi Volatile Organic Compounds (GC/MS) by Method 8270E	WG2605156	50	09/24/25 05:12	09/26/25 01:15	TSC	Mt. Juliet, TN

SB-3-3' L1899525-14

Collected by: F. Lopez | Collected date/time: 09/17/25 09:15 | Received date/time: 09/18/25 08:40

Method	Batch	Dilution	Preparation date/time	Analysis date/time	Analyst	Location
Total Solids by Method 2540 G-2011	WG2603990	1	09/19/25 07:36	09/19/25 07:42	CMB	Mt. Juliet, TN
Volatile Organic Compounds (GC) by Method 8015C	WG2604983	25	09/17/25 09:15	09/21/25 16:30	DWR	Mt. Juliet, TN
Volatile Organic Compounds (GC/MS) by Method 8260D	WG2604149	1	09/17/25 09:15	09/19/25 15:33	WHS	Mt. Juliet, TN
Semi-Volatile Organic Compounds (GC) by Method 8015C	WG2606613	1	09/24/25 00:17	09/28/25 16:53	JAS	Mt. Juliet, TN
Semi Volatile Organic Compounds (GC/MS) by Method 8270E	WG2605156	2	09/24/25 05:12	09/25/25 17:41	TSC	Mt. Juliet, TN

SB-2-0.5' L1899525-15

Collected by: F. Lopez | Collected date/time: 09/17/25 09:20 | Received date/time: 09/18/25 08:40

Method	Batch	Dilution	Preparation date/time	Analysis date/time	Analyst	Location
Total Solids by Method 2540 G-2011	WG2603990	1	09/19/25 07:36	09/19/25 07:42	CMB	Mt. Juliet, TN
Volatile Organic Compounds (GC) by Method 8015C	WG2604983	28.2	09/17/25 09:20	09/21/25 16:53	DWR	Mt. Juliet, TN
Volatile Organic Compounds (GC/MS) by Method 8260D	WG2604149	4.52	09/17/25 09:20	09/19/25 19:30	WHS	Mt. Juliet, TN
Semi-Volatile Organic Compounds (GC) by Method 8015C	WG2606613	200	09/24/25 00:17	09/28/25 18:03	JAS	Mt. Juliet, TN
Semi Volatile Organic Compounds (GC/MS) by Method 8270E	WG2605156	50	09/24/25 05:12	09/26/25 01:35	TSC	Mt. Juliet, TN

SB-2-3' L1899525-16

Collected by: F. Lopez | Collected date/time: 09/17/25 09:25 | Received date/time: 09/18/25 08:40

Method	Batch	Dilution	Preparation date/time	Analysis date/time	Analyst	Location
Total Solids by Method 2540 G-2011	WG2603990	1	09/19/25 07:36	09/19/25 07:42	CMB	Mt. Juliet, TN
Volatile Organic Compounds (GC) by Method 8015C	WG2604983	25	09/17/25 09:25	09/21/25 17:17	DWR	Mt. Juliet, TN
Volatile Organic Compounds (GC/MS) by Method 8260D	WG2604149	1	09/17/25 09:25	09/19/25 15:55	WHS	Mt. Juliet, TN
Semi-Volatile Organic Compounds (GC) by Method 8015C	WG2606613	1	09/24/25 00:17	09/28/25 17:07	JAS	Mt. Juliet, TN
Semi Volatile Organic Compounds (GC/MS) by Method 8270E	WG2605156	1	09/24/25 05:12	09/25/25 16:40	TSC	Mt. Juliet, TN

SB-1-0.5' L1899525-17

Collected by: F. Lopez | Collected date/time: 09/17/25 09:40 | Received date/time: 09/18/25 08:40

Method	Batch	Dilution	Preparation date/time	Analysis date/time	Analyst	Location
Total Solids by Method 2540 G-2011	WG2603990	1	09/19/25 07:36	09/19/25 07:42	CMB	Mt. Juliet, TN
Volatile Organic Compounds (GC) by Method 8015C	WG2604983	25.3	09/17/25 09:40	09/21/25 17:40	DWR	Mt. Juliet, TN
Volatile Organic Compounds (GC/MS) by Method 8260D	WG2604149	4.04	09/17/25 09:40	09/19/25 19:52	WHS	Mt. Juliet, TN
Semi-Volatile Organic Compounds (GC) by Method 8015C	WG2606613	100	09/24/25 00:17	09/28/25 18:31	JAS	Mt. Juliet, TN
Semi Volatile Organic Compounds (GC/MS) by Method 8270E	WG2605156	10	09/24/25 05:12	09/25/25 18:02	TSC	Mt. Juliet, TN

SB-1-3' L1899525-18

Collected by: F. Lopez | Collected date/time: 09/17/25 09:45 | Received date/time: 09/18/25 08:40

Method	Batch	Dilution	Preparation date/time	Analysis date/time	Analyst	Location
Total Solids by Method 2540 G-2011	WG2603990	1	09/19/25 07:36	09/19/25 07:42	CMB	Mt. Juliet, TN
Volatile Organic Compounds (GC) by Method 8015C	WG2604983	25	09/17/25 09:45	09/21/25 18:03	DWR	Mt. Juliet, TN
Volatile Organic Compounds (GC/MS) by Method 8260D	WG2604149	1	09/17/25 09:45	09/19/25 16:17	WHS	Mt. Juliet, TN
Semi-Volatile Organic Compounds (GC) by Method 8015C	WG2606613	1	09/24/25 00:17	09/28/25 16:24	JAS	Mt. Juliet, TN
Semi Volatile Organic Compounds (GC/MS) by Method 8270E	WG2605156	1	09/24/25 05:12	09/25/25 15:58	TSC	Mt. Juliet, TN

SSB-5-0.5' L1899525-19

Collected by: F. Lopez | Collected date/time: 09/17/25 09:50 | Received date/time: 09/18/25 08:40

Method	Batch	Dilution	Preparation date/time	Analysis date/time	Analyst	Location
Total Solids by Method 2540 G-2011	WG2603990	1	09/19/25 07:36	09/19/25 07:42	CMB	Mt. Juliet, TN
Mercury by Method 7471B	WG2604241	1	09/22/25 20:55	09/24/25 11:56	SDG	Mt. Juliet, TN
Metals (ICP) by Method 6010D	WG2604051	1	09/19/25 08:22	09/20/25 15:25	BAG	Mt. Juliet, TN
Pesticides (GC) by Method 8081B	WG2605157	1	09/22/25 15:09	09/22/25 22:16	JKB	Mt. Juliet, TN

SSB-5-3' L1899525-20

Collected by: F. Lopez | Collected date/time: 09/17/25 09:55 | Received date/time: 09/18/25 08:40

Method	Batch	Dilution	Preparation date/time	Analysis date/time	Analyst	Location
Total Solids by Method 2540 G-2011	WG2603990	1	09/19/25 07:36	09/19/25 07:42	CMB	Mt. Juliet, TN
Mercury by Method 7471B	WG2604241	1	09/22/25 20:55	09/24/25 11:59	SDG	Mt. Juliet, TN
Metals (ICP) by Method 6010D	WG2604051	1	09/19/25 08:22	09/20/25 15:26	BAG	Mt. Juliet, TN
Pesticides (GC) by Method 8081B	WG2605157	1	09/22/25 15:09	09/22/25 20:52	JKB	Mt. Juliet, TN

SSB-6-0.5' L1899525-21

Collected by: F. Lopez | Collected date/time: 09/17/25 10:10 | Received date/time: 09/18/25 08:40

Method	Batch	Dilution	Preparation date/time	Analysis date/time	Analyst	Location
Total Solids by Method 2540 G-2011	WG2603990	1	09/19/25 07:36	09/19/25 07:42	CMB	Mt. Juliet, TN
Mercury by Method 7471B	WG2604241	1	09/22/25 20:55	09/24/25 12:02	SDG	Mt. Juliet, TN
Metals (ICP) by Method 6010D	WG2604051	1	09/19/25 08:22	09/20/25 15:31	BAG	Mt. Juliet, TN

SSB-6-0.5' L1899525-21

Collected by: F. Lopez | Collected date/time: 09/17/25 10:10 | Received date/time: 09/18/25 08:40

Method	Batch	Dilution	Preparation date/time	Analysis date/time	Analyst	Location
Pesticides (GC) by Method 8081B	WG2605157	1	09/22/25 15:09	09/22/25 22:06	JKB	Mt. Juliet, TN

SSB-6-3' L1899525-22

Collected by: F. Lopez | Collected date/time: 09/17/25 10:15 | Received date/time: 09/18/25 08:40

Method	Batch	Dilution	Preparation date/time	Analysis date/time	Analyst	Location
Total Solids by Method 2540 G-2011	WG2603991	1	09/19/25 07:27	09/19/25 07:34	CMB	Mt. Juliet, TN
Mercury by Method 7471B	WG2604241	1	09/22/25 20:55	09/24/25 12:04	SDG	Mt. Juliet, TN
Metals (ICP) by Method 6010D	WG2604051	1	09/19/25 08:22	09/20/25 15:33	BAG	Mt. Juliet, TN
Pesticides (GC) by Method 8081B	WG2605157	1	09/22/25 15:09	09/22/25 22:25	JKB	Mt. Juliet, TN

SSB-4-0.5' L1899525-23

Collected by: F. Lopez | Collected date/time: 09/17/25 11:40 | Received date/time: 09/18/25 08:40

Method	Batch	Dilution	Preparation date/time	Analysis date/time	Analyst	Location
Total Solids by Method 2540 G-2011	WG2603991	1	09/19/25 07:27	09/19/25 07:34	CMB	Mt. Juliet, TN
Mercury by Method 7471B	WG2604241	1	09/22/25 20:55	09/24/25 12:07	SDG	Mt. Juliet, TN
Metals (ICP) by Method 6010D	WG2604051	1	09/19/25 08:22	09/20/25 15:35	BAG	Mt. Juliet, TN
Pesticides (GC) by Method 8081B	WG2605157	1	09/22/25 15:09	09/22/25 21:29	JKB	Mt. Juliet, TN

SSB-4-3' L1899525-24

Collected by: F. Lopez | Collected date/time: 09/17/25 11:45 | Received date/time: 09/18/25 08:40

Method	Batch	Dilution	Preparation date/time	Analysis date/time	Analyst	Location
Total Solids by Method 2540 G-2011	WG2603991	1	09/19/25 07:27	09/19/25 07:34	CMB	Mt. Juliet, TN
Mercury by Method 7471B	WG2604241	1	09/22/25 20:55	09/24/25 12:10	SDG	Mt. Juliet, TN
Metals (ICP) by Method 6010D	WG2604051	1	09/19/25 08:22	09/20/25 15:36	BAG	Mt. Juliet, TN
Pesticides (GC) by Method 8081B	WG2605157	1	09/22/25 15:09	09/22/25 20:15	JKB	Mt. Juliet, TN

SSB-3-0.5' L1899525-25

Collected by: F. Lopez | Collected date/time: 09/17/25 11:55 | Received date/time: 09/18/25 08:40

Method	Batch	Dilution	Preparation date/time	Analysis date/time	Analyst	Location
Total Solids by Method 2540 G-2011	WG2603991	1	09/19/25 07:27	09/19/25 07:34	CMB	Mt. Juliet, TN
Mercury by Method 7471B	WG2604241	1	09/22/25 20:55	09/24/25 12:18	SDG	Mt. Juliet, TN
Metals (ICP) by Method 6010D	WG2604051	1	09/19/25 08:22	09/20/25 15:38	BAG	Mt. Juliet, TN
Pesticides (GC) by Method 8081B	WG2605157	1	09/22/25 15:09	09/22/25 21:38	JKB	Mt. Juliet, TN

SSB-3-3' L1899525-26

Collected by: F. Lopez | Collected date/time: 09/17/25 12:00 | Received date/time: 09/18/25 08:40

Method	Batch	Dilution	Preparation date/time	Analysis date/time	Analyst	Location
Total Solids by Method 2540 G-2011	WG2603991	1	09/19/25 07:27	09/19/25 07:34	CMB	Mt. Juliet, TN
Mercury by Method 7471B	WG2604241	1	09/22/25 20:55	09/24/25 12:20	SDG	Mt. Juliet, TN
Metals (ICP) by Method 6010D	WG2604051	1	09/19/25 08:22	09/20/25 15:40	BAG	Mt. Juliet, TN
Pesticides (GC) by Method 8081B	WG2605157	1	09/22/25 15:09	09/22/25 20:24	JKB	Mt. Juliet, TN

SSB-2-0.5' L1899525-27

Collected by: F. Lopez | Collected date/time: 09/17/25 12:10 | Received date/time: 09/18/25 08:40

Method	Batch	Dilution	Preparation date/time	Analysis date/time	Analyst	Location
Total Solids by Method 2540 G-2011	WG2603991	1	09/19/25 07:27	09/19/25 07:34	CMB	Mt. Juliet, TN
Mercury by Method 7471B	WG2604241	1	09/22/25 20:55	09/24/25 12:23	SDG	Mt. Juliet, TN
Metals (ICP) by Method 6010D	WG2604051	1	09/19/25 08:22	09/20/25 15:41	BAG	Mt. Juliet, TN
Pesticides (GC) by Method 8081B	WG2605157	1	09/22/25 15:09	09/22/25 21:20	JKB	Mt. Juliet, TN

SSB-2-3' L1899525-28

Collected by: F. Lopez | Collected date/time: 09/17/25 12:15 | Received date/time: 09/18/25 08:40

Method	Batch	Dilution	Preparation date/time	Analysis date/time	Analyst	Location
Total Solids by Method 2540 G-2011	WG2603991	1	09/19/25 07:27	09/19/25 07:34	CMB	Mt. Juliet, TN
Mercury by Method 7471B	WG2604241	1	09/22/25 20:55	09/24/25 12:26	SDG	Mt. Juliet, TN
Metals (ICP) by Method 6010D	WG2604051	1	09/19/25 08:22	09/20/25 15:43	BAG	Mt. Juliet, TN
Pesticides (GC) by Method 8081B	WG2605157	1	09/22/25 15:09	09/22/25 20:33	JKB	Mt. Juliet, TN

SSB-1-0.5' L1899525-29

Collected by: F. Lopez | Collected date/time: 09/17/25 12:20 | Received date/time: 09/18/25 08:40

Method	Batch	Dilution	Preparation date/time	Analysis date/time	Analyst	Location
Total Solids by Method 2540 G-2011	WG2603991	1	09/19/25 07:27	09/19/25 07:34	CMB	Mt. Juliet, TN
Mercury by Method 7471B	WG2604241	1	09/22/25 20:55	09/24/25 12:28	SDG	Mt. Juliet, TN
Metals (ICP) by Method 6010D	WG2604051	1	09/19/25 08:22	09/20/25 15:44	BAG	Mt. Juliet, TN
Pesticides (GC) by Method 8081B	WG2605999	20	09/23/25 10:00	09/24/25 01:36	LJD	Mt. Juliet, TN

SSB-1-3' L1899525-30

Collected by: F. Lopez | Collected date/time: 09/17/25 12:25 | Received date/time: 09/18/25 08:40

Method	Batch	Dilution	Preparation date/time	Analysis date/time	Analyst	Location
Total Solids by Method 2540 G-2011	WG2603991	1	09/19/25 07:27	09/19/25 07:34	CMB	Mt. Juliet, TN
Mercury by Method 7471B	WG2604241	1	09/22/25 20:55	09/24/25 12:31	SDG	Mt. Juliet, TN
Metals (ICP) by Method 6010D	WG2604051	1	09/19/25 08:22	09/20/25 15:46	BAG	Mt. Juliet, TN
Pesticides (GC) by Method 8081B	WG2606601	1	09/24/25 07:38	09/25/25 03:52	LJD	Mt. Juliet, TN

Unless qualified or notated within the narrative below, all sample aliquots were received at the correct temperature, in the proper containers, with the appropriate preservatives, and within method specified holding times. Where applicable, all MDL (LOD) and RDL (LOQ) values reported for environmental samples have been corrected for the dilution factor used in the analysis. All Method and Batch Quality Control are within established criteria except where addressed in this case narrative, a non-conformance form or properly qualified within the sample results. By my digital signature below, I affirm to the best of my knowledge, all problems/anomalies observed by the laboratory as having the potential to affect the quality of the data have been identified by the laboratory, and no information or data have been knowingly withheld that would affect the quality of the data.

Mandi Edwards
Project Manager

Volatile Organic Compounds (GC) by Method 8015C

The analyte concentration exceeds the upper limit of the calibration range of the instrument established by the initial calibration (ICAL).

Batch	Lab Sample ID	Analytes
WG2604569	(MS) R4277694-4	TPHG C5 - C12
WG2604569	(MSD) R4277694-5	TPHG C5 - C12

Volatile Organic Compounds (GC/MS) by Method 8260D

The reported concentration is an estimate. The continuing calibration standard associated with this data responded low. Method sensitivity check is acceptable.

Batch	Lab Sample ID	Analytes
WG2604145	L1899525-01	1,1,2,2-Tetrachloroethane, 1,2-Dibromo-3-Chloropropane, 2-Butanone (MEK), Methyl tert-butyl ether and Naphthalene
WG2604145	L1899525-02	1,1,2,2-Tetrachloroethane, 1,2-Dibromo-3-Chloropropane, 2-Butanone (MEK), Methyl tert-butyl ether and Naphthalene
WG2604145	L1899525-03	1,1,2,2-Tetrachloroethane, 1,2-Dibromo-3-Chloropropane, 2-Butanone (MEK), Methyl tert-butyl ether and Naphthalene
WG2604145	L1899525-04	1,1,2,2-Tetrachloroethane, 1,2-Dibromo-3-Chloropropane, 2-Butanone (MEK), Methyl tert-butyl ether and Naphthalene
WG2604145	L1899525-05	1,1,2,2-Tetrachloroethane, 1,2-Dibromo-3-Chloropropane, 2-Butanone (MEK), Methyl tert-butyl ether and Naphthalene
WG2604145	L1899525-06	1,1,2,2-Tetrachloroethane, 1,2-Dibromo-3-Chloropropane, 2-Butanone (MEK), Methyl tert-butyl ether and Naphthalene
WG2604145	L1899525-07	1,1,2,2-Tetrachloroethane, 1,2-Dibromo-3-Chloropropane, 2-Butanone (MEK), Methyl tert-butyl ether and Naphthalene
WG2604149	L1899525-08	1,1,2,2-Tetrachloroethane and Dichlorodifluoromethane
WG2604149	L1899525-09	1,1,2,2-Tetrachloroethane and Dichlorodifluoromethane
WG2604149	L1899525-10	1,1,2,2-Tetrachloroethane and Dichlorodifluoromethane
WG2604149	L1899525-11	1,1,2,2-Tetrachloroethane and Dichlorodifluoromethane
WG2604149	L1899525-12	1,1,2,2-Tetrachloroethane and Dichlorodifluoromethane
WG2604149	L1899525-13	1,1,2,2-Tetrachloroethane and Dichlorodifluoromethane
WG2604149	L1899525-14	1,1,2,2-Tetrachloroethane and Dichlorodifluoromethane
WG2604149	L1899525-15	1,1,2,2-Tetrachloroethane and Dichlorodifluoromethane
WG2604149	L1899525-16	1,1,2,2-Tetrachloroethane and Dichlorodifluoromethane
WG2604149	L1899525-17	1,1,2,2-Tetrachloroethane and Dichlorodifluoromethane
WG2604149	L1899525-18	1,1,2,2-Tetrachloroethane and Dichlorodifluoromethane

Volatile Organic Compounds (GC/MS) by Method 8260D

The reported concentration is an estimate. The continuing calibration standard associated with this data responded high. Data is likely to show a high bias concerning the result.

Batch	Lab Sample ID	Analytes
WG2604149	L1899525-14	Tetrachloroethene
WG2604149	L1899525-16	Tetrachloroethene
WG2604149	L1899525-17	Tetrachloroethene
WG2604149	L1899525-18	Tetrachloroethene

Surrogate recovery limits have been exceeded; values are outside upper control limits.

Batch	Analyte	Lab Sample ID
WG2604149	Toluene-d8	L1899525-11

The associated batch QC was below the established quality control range for accuracy.

Batch	Lab Sample ID	Analytes
WG2604149	(LCS) R4276510-1, L1899525-08, 09, 10, 11, 12, 13, 14, 15, 16, 17, 18	1,1,2,2-Tetrachloroethane

The associated batch QC was above the established quality control range for accuracy.

Batch	Lab Sample ID	Analytes
WG2604149	(LCS) R4276510-1, L1899525-08, 09, 10, 11, 12, 13, 14, 15, 16, 17, 18	Methylene Chloride, trans-1,3-Dichloropropene and Trichlorofluoromethane

Semi-Volatile Organic Compounds (GC) by Method 8015C

Surrogate recovery cannot be used for control limit evaluation due to dilution.

Batch	Analyte	Lab Sample ID
WG2606613	o-Terphenyl	L1899525-13, 15, 17

Pesticides (GC) by Method 8081B

RPD between the primary and confirmatory analysis exceeded 40%

Batch	Lab Sample ID	Analytes
WG2605157	L1899525-20	4,4-DDE
WG2605157	(MS) R4277314-3	4,4-DDD, Endrin and Methoxychlor
WG2605157	(MSD) R4277314-4	4,4-DDD, Endrin and Methoxychlor
WG2605999	(MS) R4277677-6	13 analytes

Surrogate recovery limits have been exceeded; values are outside upper control limits.

Batch	Analyte	Lab Sample ID
WG2605157	Decachlorobiphenyl	(MS) R4277314-3, L1899525-19, 23

Surrogate recovery cannot be used for control limit evaluation due to dilution.

Batch	Analyte	Lab Sample ID
WG2605999	Decachlorobiphenyl	L1899525-29
WG2605999	Tetrachloro-m-xylene	L1899525-29

The associated batch QC was below the established quality control range for accuracy.

Batch	Lab Sample ID	Analytes
WG2606601	(LCS) R4278602-2, L1899525-30	Endrin

The associated batch QC was above the established quality control range for accuracy.

Batch	Lab Sample ID	Analytes
WG2606601	(LCS) R4278602-2, L1899525-30	Endrin ketone

The sample matrix interfered with the ability to make any accurate determination; spike value is high.

Batch	Lab Sample ID	Analytes
WG2605157	(MS) R4277314-3, L1899525-25	Methoxychlor

Pesticides (GC) by Method 8081B

The associated batch QC was outside the established quality control range for precision.

Batch	Lab Sample ID	Analytes
WG2605157	(MSD) R4277314-4, L1899525-25	Methoxychlor

Semi Volatile Organic Compounds (GC/MS) by Method 8270E

The reported concentration is an estimate. The continuing calibration standard associated with this data responded low. Method sensitivity check is acceptable.

Batch	Lab Sample ID	Analytes
WG2605155	L1899525-01	2,4-Dimethylphenol
WG2605155	L1899525-02	2,4-Dimethylphenol
WG2605155	L1899525-03	2,4-Dimethylphenol
WG2605155	L1899525-04	2,4-Dimethylphenol
WG2605155	L1899525-05	2,4-Dimethylphenol
WG2605155	L1899525-06	2,4-Dimethylphenol
WG2605156	L1899525-07	Bis(2-chloroethyl)ether, Di-n-octyl phthalate, Hexachlorocyclopentadiene and n-Nitrosodi-n-propylamine
WG2605156	L1899525-08	Bis(2-chloroethyl)ether, Di-n-octyl phthalate, Hexachlorocyclopentadiene and n-Nitrosodi-n-propylamine
WG2605156	L1899525-09	Bis(2-chloroethyl)ether, Di-n-octyl phthalate, Hexachlorocyclopentadiene and n-Nitrosodi-n-propylamine
WG2605156	L1899525-10	Bis(2-chloroethyl)ether, Di-n-octyl phthalate, Hexachlorocyclopentadiene and n-Nitrosodi-n-propylamine
WG2605156	L1899525-11	Bis(2-chloroethyl)ether, Di-n-octyl phthalate, Hexachlorocyclopentadiene and n-Nitrosodi-n-propylamine
WG2605156	L1899525-12	Bis(2-chloroethyl)ether, Di-n-octyl phthalate, Hexachlorocyclopentadiene and n-Nitrosodi-n-propylamine
WG2605156	L1899525-13	Hexachlorobenzene and n-Nitrosodimethylamine
WG2605156	L1899525-14	Bis(2-chloroethyl)ether, Di-n-octyl phthalate, Hexachlorocyclopentadiene and n-Nitrosodi-n-propylamine
WG2605156	L1899525-15	Hexachlorobenzene and n-Nitrosodimethylamine
WG2605156	L1899525-16	Bis(2-chloroethyl)ether, Di-n-octyl phthalate, Hexachlorocyclopentadiene and n-Nitrosodi-n-propylamine
WG2605156	L1899525-17	Bis(2-chloroethyl)ether, Di-n-octyl phthalate, Hexachlorocyclopentadiene and n-Nitrosodi-n-propylamine
WG2605156	L1899525-18	Bis(2-chloroethyl)ether, Di-n-octyl phthalate, Hexachlorocyclopentadiene and n-Nitrosodi-n-propylamine

Surrogate recovery cannot be used for control limit evaluation due to dilution.

Batch	Analyte	Lab Sample ID
WG2605156	2,4,6-Tribromophenol	L1899525-13, 15
WG2605156	2-Fluorobiphenyl	L1899525-13, 15
WG2605156	2-Fluorophenol	L1899525-13, 15
WG2605156	Nitrobenzene-d5	L1899525-13, 15
WG2605156	Phenol-d5	L1899525-13, 15
WG2605156	p-Terphenyl-d14	L1899525-13, 15

The sample matrix interfered with the ability to make any accurate determination; spike value is low.

Batch	Lab Sample ID	Analytes
WG2605156	(MS) R4278772-3, (MSD) R4278772-4	Hexachlorocyclopentadiene

DETECTION SUMMARY

Mercury by Method 7471B

Client ID	Lab Sample ID	Analyte	Result (dry) mg/kg	Qualifier	MDL (dry) mg/kg	RDL (dry) mg/kg	Dilution	Analysis date / time	Batch
SSB-5-0.5'	L1899525-19	Mercury	0.0490		0.0212	0.0411	1	09/24/2025 11:56	WG2604241
SSB-5-3'	L1899525-20	Mercury	0.0762		0.0252	0.0490	1	09/24/2025 11:59	WG2604241
SSB-6-0.5'	L1899525-21	Mercury	0.0515		0.0213	0.0413	1	09/24/2025 12:02	WG2604241
SSB-6-3'	L1899525-22	Mercury	0.0423	J	0.0248	0.0482	1	09/24/2025 12:04	WG2604241
SSB-4-0.5'	L1899525-23	Mercury	0.137		0.0213	0.0414	1	09/24/2025 12:07	WG2604241
SSB-3-0.5'	L1899525-25	Mercury	0.121		0.0213	0.0413	1	09/24/2025 12:18	WG2604241
SSB-2-0.5'	L1899525-27	Mercury	0.175		0.0212	0.0411	1	09/24/2025 12:23	WG2604241
SSB-2-3'	L1899525-28	Mercury	0.0383	J	0.0257	0.0500	1	09/24/2025 12:26	WG2604241
SSB-1-0.5'	L1899525-29	Mercury	0.0447		0.0216	0.0420	1	09/24/2025 12:28	WG2604241
SSB-1-3'	L1899525-30	Mercury	0.0412	J	0.0255	0.0495	1	09/24/2025 12:31	WG2604241

Metals (ICP) by Method 6010D

Client ID	Lab Sample ID	Analyte	Result (dry) mg/kg	Qualifier	MDL (dry) mg/kg	RDL (dry) mg/kg	Dilution	Analysis date / time	Batch
SSB-5-0.5'	L1899525-19	Arsenic	2.42		0.860	2.05	1	09/20/2025 15:25	WG2604051
SSB-5-0.5'	L1899525-19	Barium	308		0.0873	0.514	1	09/20/2025 15:25	WG2604051
SSB-5-0.5'	L1899525-19	Beryllium	0.346		0.0490	0.205	1	09/20/2025 15:25	WG2604051
SSB-5-0.5'	L1899525-19	Cadmium	0.314	J	0.0671	0.514	1	09/20/2025 15:25	WG2604051
SSB-5-0.5'	L1899525-19	Chromium	39.2		0.220	1.03	1	09/20/2025 15:25	WG2604051
SSB-5-0.5'	L1899525-19	Cobalt	10.1		0.182	1.03	1	09/20/2025 15:25	WG2604051
SSB-5-0.5'	L1899525-19	Copper	33.4		0.367	2.05	1	09/20/2025 15:25	WG2604051
SSB-5-0.5'	L1899525-19	Lead	23.7		0.335	0.514	1	09/20/2025 15:25	WG2604051
SSB-5-0.5'	L1899525-19	Molybdenum	0.705		0.0175	0.514	1	09/20/2025 15:25	WG2604051
SSB-5-0.5'	L1899525-19	Nickel	47.9		0.205	2.05	1	09/20/2025 15:25	WG2604051
SSB-5-0.5'	L1899525-19	Selenium	1.53	J	1.10	2.05	1	09/20/2025 15:25	WG2604051
SSB-5-0.5'	L1899525-19	Silver	0.140	J	0.130	1.03	1	09/20/2025 15:25	WG2604051
SSB-5-0.5'	L1899525-19	Vanadium	73.2		0.393	2.05	1	09/20/2025 15:25	WG2604051
SSB-5-0.5'	L1899525-19	Zinc	50.4		1.00	5.14	1	09/20/2025 15:25	WG2604051
SSB-5-3'	L1899525-20	Arsenic	4.22		1.03	2.45	1	09/20/2025 15:26	WG2604051
SSB-5-3'	L1899525-20	Barium	250		0.104	0.613	1	09/20/2025 15:26	WG2604051
SSB-5-3'	L1899525-20	Beryllium	0.680		0.0585	0.245	1	09/20/2025 15:26	WG2604051
SSB-5-3'	L1899525-20	Cadmium	0.351	J	0.0800	0.613	1	09/20/2025 15:26	WG2604051
SSB-5-3'	L1899525-20	Chromium	71.3		0.262	1.23	1	09/20/2025 15:26	WG2604051
SSB-5-3'	L1899525-20	Cobalt	15.4		0.217	1.23	1	09/20/2025 15:26	WG2604051
SSB-5-3'	L1899525-20	Copper	47.0		0.437	2.45	1	09/20/2025 15:26	WG2604051
SSB-5-3'	L1899525-20	Lead	24.3		0.399	0.613	1	09/20/2025 15:26	WG2604051
SSB-5-3'	L1899525-20	Molybdenum	0.341	J	0.0208	0.613	1	09/20/2025 15:26	WG2604051
SSB-5-3'	L1899525-20	Nickel	77.0		0.245	2.45	1	09/20/2025 15:26	WG2604051
SSB-5-3'	L1899525-20	Selenium	1.40	J	1.31	2.45	1	09/20/2025 15:26	WG2604051
SSB-5-3'	L1899525-20	Silver	0.183	J	0.156	1.23	1	09/20/2025 15:26	WG2604051
SSB-5-3'	L1899525-20	Vanadium	74.9		0.469	2.45	1	09/20/2025 15:26	WG2604051
SSB-5-3'	L1899525-20	Zinc	92.7		1.19	6.13	1	09/20/2025 15:26	WG2604051
SSB-6-0.5'	L1899525-21	Arsenic	2.95		0.864	2.06	1	09/20/2025 15:31	WG2604051
SSB-6-0.5'	L1899525-21	Barium	278		0.0877	0.516	1	09/20/2025 15:31	WG2604051
SSB-6-0.5'	L1899525-21	Beryllium	0.315		0.0492	0.206	1	09/20/2025 15:31	WG2604051
SSB-6-0.5'	L1899525-21	Cadmium	0.336	J	0.0674	0.516	1	09/20/2025 15:31	WG2604051
SSB-6-0.5'	L1899525-21	Chromium	56.1		0.221	1.03	1	09/20/2025 15:31	WG2604051
SSB-6-0.5'	L1899525-21	Cobalt	12.6		0.183	1.03	1	09/20/2025 15:31	WG2604051
SSB-6-0.5'	L1899525-21	Copper	43.1		0.368	2.06	1	09/20/2025 15:31	WG2604051
SSB-6-0.5'	L1899525-21	Lead	14.8		0.336	0.516	1	09/20/2025 15:31	WG2604051
SSB-6-0.5'	L1899525-21	Molybdenum	0.870		0.0175	0.516	1	09/20/2025 15:31	WG2604051
SSB-6-0.5'	L1899525-21	Nickel	57.1		0.206	2.06	1	09/20/2025 15:31	WG2604051
SSB-6-0.5'	L1899525-21	Silver	0.164	J	0.131	1.03	1	09/20/2025 15:31	WG2604051
SSB-6-0.5'	L1899525-21	Vanadium	85.6		0.395	2.06	1	09/20/2025 15:31	WG2604051

DETECTION SUMMARY

Metals (ICP) by Method 6010D

Client ID	Lab Sample ID	Analyte	Result (dry) mg/kg	Qualifier	MDL (dry) mg/kg	RDL (dry) mg/kg	Dilution	Analysis date / time	Batch
SSB-6-0.5'	L1899525-21	Zinc	54.6		1.01	5.16	1	09/20/2025 15:31	WG2604051
SSB-6-3'	L1899525-22	Arsenic	3.79		1.01	2.41	1	09/20/2025 15:33	WG2604051
SSB-6-3'	L1899525-22	Barium	175		0.103	0.603	1	09/20/2025 15:33	WG2604051
SSB-6-3'	L1899525-22	Beryllium	0.549		0.0575	0.241	1	09/20/2025 15:33	WG2604051
SSB-6-3'	L1899525-22	Cadmium	0.469	J	0.0788	0.603	1	09/20/2025 15:33	WG2604051
SSB-6-3'	L1899525-22	Chromium	67.7		0.258	1.21	1	09/20/2025 15:33	WG2604051
SSB-6-3'	L1899525-22	Cobalt	13.6		0.213	1.21	1	09/20/2025 15:33	WG2604051
SSB-6-3'	L1899525-22	Copper	39.7		0.431	2.41	1	09/20/2025 15:33	WG2604051
SSB-6-3'	L1899525-22	Lead	12.6		0.393	0.603	1	09/20/2025 15:33	WG2604051
SSB-6-3'	L1899525-22	Molybdenum	0.218	J	0.0205	0.603	1	09/20/2025 15:33	WG2604051
SSB-6-3'	L1899525-22	Nickel	62.6		0.241	2.41	1	09/20/2025 15:33	WG2604051
SSB-6-3'	L1899525-22	Silver	0.183	J	0.153	1.21	1	09/20/2025 15:33	WG2604051
SSB-6-3'	L1899525-22	Vanadium	74.4		0.462	2.41	1	09/20/2025 15:33	WG2604051
SSB-6-3'	L1899525-22	Zinc	63.6		1.17	6.03	1	09/20/2025 15:33	WG2604051
SSB-4-0.5'	L1899525-23	Arsenic	2.35		0.867	2.07	1	09/20/2025 15:35	WG2604051
SSB-4-0.5'	L1899525-23	Barium	572		0.0880	0.518	1	09/20/2025 15:35	WG2604051
SSB-4-0.5'	L1899525-23	Beryllium	0.291		0.0494	0.207	1	09/20/2025 15:35	WG2604051
SSB-4-0.5'	L1899525-23	Cadmium	0.490	J	0.0676	0.518	1	09/20/2025 15:35	WG2604051
SSB-4-0.5'	L1899525-23	Chromium	42.5		0.222	1.04	1	09/20/2025 15:35	WG2604051
SSB-4-0.5'	L1899525-23	Cobalt	9.31		0.183	1.04	1	09/20/2025 15:35	WG2604051
SSB-4-0.5'	L1899525-23	Copper	23.7		0.370	2.07	1	09/20/2025 15:35	WG2604051
SSB-4-0.5'	L1899525-23	Lead	5.77		0.338	0.518	1	09/20/2025 15:35	WG2604051
SSB-4-0.5'	L1899525-23	Molybdenum	0.947		0.0176	0.518	1	09/20/2025 15:35	WG2604051
SSB-4-0.5'	L1899525-23	Nickel	55.6		0.207	2.07	1	09/20/2025 15:35	WG2604051
SSB-4-0.5'	L1899525-23	Silver	0.202	J	0.132	1.04	1	09/20/2025 15:35	WG2604051
SSB-4-0.5'	L1899525-23	Vanadium	47.7		0.397	2.07	1	09/20/2025 15:35	WG2604051
SSB-4-0.5'	L1899525-23	Zinc	42.1		1.01	5.18	1	09/20/2025 15:35	WG2604051
SSB-4-3'	L1899525-24	Arsenic	1.35	J	1.02	2.44	1	09/20/2025 15:36	WG2604051
SSB-4-3'	L1899525-24	Barium	281		0.104	0.611	1	09/20/2025 15:36	WG2604051
SSB-4-3'	L1899525-24	Beryllium	0.571		0.0583	0.244	1	09/20/2025 15:36	WG2604051
SSB-4-3'	L1899525-24	Cadmium	0.205	J	0.0798	0.611	1	09/20/2025 15:36	WG2604051
SSB-4-3'	L1899525-24	Chromium	51.7		0.261	1.22	1	09/20/2025 15:36	WG2604051
SSB-4-3'	L1899525-24	Cobalt	7.86		0.216	1.22	1	09/20/2025 15:36	WG2604051
SSB-4-3'	L1899525-24	Copper	24.4		0.436	2.44	1	09/20/2025 15:36	WG2604051
SSB-4-3'	L1899525-24	Lead	7.57		0.398	0.611	1	09/20/2025 15:36	WG2604051
SSB-4-3'	L1899525-24	Nickel	50.3		0.244	2.44	1	09/20/2025 15:36	WG2604051
SSB-4-3'	L1899525-24	Silver	0.207	J	0.155	1.22	1	09/20/2025 15:36	WG2604051
SSB-4-3'	L1899525-24	Vanadium	40.1		0.468	2.44	1	09/20/2025 15:36	WG2604051
SSB-4-3'	L1899525-24	Zinc	46.6		1.19	6.11	1	09/20/2025 15:36	WG2604051
SSB-3-0.5'	L1899525-25	Arsenic	2.23		0.865	2.07	1	09/20/2025 15:38	WG2604051
SSB-3-0.5'	L1899525-25	Barium	888		0.0878	0.517	1	09/20/2025 15:38	WG2604051
SSB-3-0.5'	L1899525-25	Beryllium	0.275		0.0493	0.207	1	09/20/2025 15:38	WG2604051
SSB-3-0.5'	L1899525-25	Cadmium	0.426	J	0.0675	0.517	1	09/20/2025 15:38	WG2604051
SSB-3-0.5'	L1899525-25	Chromium	38.7		0.221	1.03	1	09/20/2025 15:38	WG2604051
SSB-3-0.5'	L1899525-25	Cobalt	9.74		0.183	1.03	1	09/20/2025 15:38	WG2604051
SSB-3-0.5'	L1899525-25	Copper	24.6		0.369	2.07	1	09/20/2025 15:38	WG2604051
SSB-3-0.5'	L1899525-25	Lead	5.87		0.337	0.517	1	09/20/2025 15:38	WG2604051
SSB-3-0.5'	L1899525-25	Molybdenum	0.719		0.0176	0.517	1	09/20/2025 15:38	WG2604051
SSB-3-0.5'	L1899525-25	Nickel	54.2		0.207	2.07	1	09/20/2025 15:38	WG2604051
SSB-3-0.5'	L1899525-25	Silver	0.165	J	0.131	1.03	1	09/20/2025 15:38	WG2604051
SSB-3-0.5'	L1899525-25	Vanadium	50.6		0.396	2.07	1	09/20/2025 15:38	WG2604051
SSB-3-0.5'	L1899525-25	Zinc	43.4		1.01	5.17	1	09/20/2025 15:38	WG2604051

DETECTION SUMMARY

Metals (ICP) by Method 6010D

Client ID	Lab Sample ID	Analyte	Result (dry) mg/kg	Qualifier	MDL (dry) mg/kg	RDL (dry) mg/kg	Dilution	Analysis date / time	Batch
SSB-3-3'	L1899525-26	Arsenic	1.79	J	1.12	2.67	1	09/20/2025 15:40	WG2604051
SSB-3-3'	L1899525-26	Barium	350		0.113	0.667	1	09/20/2025 15:40	WG2604051
SSB-3-3'	L1899525-26	Beryllium	0.406		0.0636	0.267	1	09/20/2025 15:40	WG2604051
SSB-3-3'	L1899525-26	Cadmium	0.117	J	0.0871	0.667	1	09/20/2025 15:40	WG2604051
SSB-3-3'	L1899525-26	Chromium	27.3		0.285	1.33	1	09/20/2025 15:40	WG2604051
SSB-3-3'	L1899525-26	Cobalt	6.56		0.236	1.33	1	09/20/2025 15:40	WG2604051
SSB-3-3'	L1899525-26	Copper	10.0		0.476	2.67	1	09/20/2025 15:40	WG2604051
SSB-3-3'	L1899525-26	Lead	8.71		0.435	0.667	1	09/20/2025 15:40	WG2604051
SSB-3-3'	L1899525-26	Nickel	23.6		0.267	2.67	1	09/20/2025 15:40	WG2604051
SSB-3-3'	L1899525-26	Vanadium	49.8		0.511	2.67	1	09/20/2025 15:40	WG2604051
SSB-3-3'	L1899525-26	Zinc	80.1		1.30	6.67	1	09/20/2025 15:40	WG2604051
SSB-2-0.5'	L1899525-27	Arsenic	2.05	J	0.860	2.05	1	09/20/2025 15:41	WG2604051
SSB-2-0.5'	L1899525-27	Barium	1090		0.0873	0.514	1	09/20/2025 15:41	WG2604051
SSB-2-0.5'	L1899525-27	Beryllium	0.258		0.0490	0.205	1	09/20/2025 15:41	WG2604051
SSB-2-0.5'	L1899525-27	Cadmium	0.543		0.0671	0.514	1	09/20/2025 15:41	WG2604051
SSB-2-0.5'	L1899525-27	Chromium	49.3		0.220	1.03	1	09/20/2025 15:41	WG2604051
SSB-2-0.5'	L1899525-27	Cobalt	11.0		0.182	1.03	1	09/20/2025 15:41	WG2604051
SSB-2-0.5'	L1899525-27	Copper	27.2		0.367	2.05	1	09/20/2025 15:41	WG2604051
SSB-2-0.5'	L1899525-27	Lead	5.22		0.335	0.514	1	09/20/2025 15:41	WG2604051
SSB-2-0.5'	L1899525-27	Molybdenum	1.02		0.0175	0.514	1	09/20/2025 15:41	WG2604051
SSB-2-0.5'	L1899525-27	Nickel	61.5		0.205	2.05	1	09/20/2025 15:41	WG2604051
SSB-2-0.5'	L1899525-27	Selenium	1.22	J	1.10	2.05	1	09/20/2025 15:41	WG2604051
SSB-2-0.5'	L1899525-27	Silver	0.210	J	0.130	1.03	1	09/20/2025 15:41	WG2604051
SSB-2-0.5'	L1899525-27	Vanadium	56.9		0.393	2.05	1	09/20/2025 15:41	WG2604051
SSB-2-0.5'	L1899525-27	Zinc	44.4		1.00	5.14	1	09/20/2025 15:41	WG2604051
SSB-2-3'	L1899525-28	Arsenic	1.95	J	1.05	2.50	1	09/20/2025 15:43	WG2604051
SSB-2-3'	L1899525-28	Barium	277		0.106	0.625	1	09/20/2025 15:43	WG2604051
SSB-2-3'	L1899525-28	Beryllium	0.724		0.0596	0.250	1	09/20/2025 15:43	WG2604051
SSB-2-3'	L1899525-28	Cadmium	0.183	J	0.0816	0.625	1	09/20/2025 15:43	WG2604051
SSB-2-3'	L1899525-28	Chromium	70.4		0.267	1.25	1	09/20/2025 15:43	WG2604051
SSB-2-3'	L1899525-28	Cobalt	10.9		0.221	1.25	1	09/20/2025 15:43	WG2604051
SSB-2-3'	L1899525-28	Copper	31.0		0.446	2.50	1	09/20/2025 15:43	WG2604051
SSB-2-3'	L1899525-28	Lead	10.0		0.407	0.625	1	09/20/2025 15:43	WG2604051
SSB-2-3'	L1899525-28	Nickel	65.5		0.250	2.50	1	09/20/2025 15:43	WG2604051
SSB-2-3'	L1899525-28	Silver	0.231	J	0.159	1.25	1	09/20/2025 15:43	WG2604051
SSB-2-3'	L1899525-28	Vanadium	56.2		0.479	2.50	1	09/20/2025 15:43	WG2604051
SSB-2-3'	L1899525-28	Zinc	56.2		1.22	6.25	1	09/20/2025 15:43	WG2604051
SSB-1-0.5'	L1899525-29	Arsenic	3.97		0.879	2.10	1	09/20/2025 15:44	WG2604051
SSB-1-0.5'	L1899525-29	Barium	249		0.0892	0.525	1	09/20/2025 15:44	WG2604051
SSB-1-0.5'	L1899525-29	Beryllium	0.335		0.0501	0.210	1	09/20/2025 15:44	WG2604051
SSB-1-0.5'	L1899525-29	Cadmium	0.218	J	0.0686	0.525	1	09/20/2025 15:44	WG2604051
SSB-1-0.5'	L1899525-29	Chromium	73.6		0.225	1.05	1	09/20/2025 15:44	WG2604051
SSB-1-0.5'	L1899525-29	Cobalt	13.2		0.186	1.05	1	09/20/2025 15:44	WG2604051
SSB-1-0.5'	L1899525-29	Copper	49.3		0.375	2.10	1	09/20/2025 15:44	WG2604051
SSB-1-0.5'	L1899525-29	Lead	13.2		0.342	0.525	1	09/20/2025 15:44	WG2604051
SSB-1-0.5'	L1899525-29	Molybdenum	1.02		0.0178	0.525	1	09/20/2025 15:44	WG2604051
SSB-1-0.5'	L1899525-29	Nickel	61.6		0.210	2.10	1	09/20/2025 15:44	WG2604051
SSB-1-0.5'	L1899525-29	Silver	0.184	J	0.133	1.05	1	09/20/2025 15:44	WG2604051
SSB-1-0.5'	L1899525-29	Vanadium	86.6		0.402	2.10	1	09/20/2025 15:44	WG2604051
SSB-1-0.5'	L1899525-29	Zinc	51.7		1.02	5.25	1	09/20/2025 15:44	WG2604051

DETECTION SUMMARY

Metals (ICP) by Method 6010D

Client ID	Lab Sample ID	Analyte	Result (dry) mg/kg	Qualifier	MDL (dry) mg/kg	RDL (dry) mg/kg	Dilution	Analysis date / time	Batch
SSB-1-3'	L1899525-30	Arsenic	2.55		1.04	2.48	1	09/20/2025 15:46	WG2604051
SSB-1-3'	L1899525-30	Barium	351		0.105	0.619	1	09/20/2025 15:46	WG2604051
SSB-1-3'	L1899525-30	Beryllium	0.689		0.0591	0.248	1	09/20/2025 15:46	WG2604051
SSB-1-3'	L1899525-30	Cadmium	0.203	J	0.0809	0.619	1	09/20/2025 15:46	WG2604051
SSB-1-3'	L1899525-30	Chromium	75.6		0.265	1.24	1	09/20/2025 15:46	WG2604051
SSB-1-3'	L1899525-30	Cobalt	14.4		0.219	1.24	1	09/20/2025 15:46	WG2604051
SSB-1-3'	L1899525-30	Copper	33.1		0.442	2.48	1	09/20/2025 15:46	WG2604051
SSB-1-3'	L1899525-30	Lead	10.9		0.404	0.619	1	09/20/2025 15:46	WG2604051
SSB-1-3'	L1899525-30	Molybdenum	0.615	J	0.0211	0.619	1	09/20/2025 15:46	WG2604051
SSB-1-3'	L1899525-30	Nickel	78.7		0.248	2.48	1	09/20/2025 15:46	WG2604051
SSB-1-3'	L1899525-30	Silver	0.310	J	0.157	1.24	1	09/20/2025 15:46	WG2604051
SSB-1-3'	L1899525-30	Vanadium	65.3		0.474	2.48	1	09/20/2025 15:46	WG2604051
SSB-1-3'	L1899525-30	Zinc	60.7		1.21	6.19	1	09/20/2025 15:46	WG2604051

Volatile Organic Compounds (GC) by Method 8015C

Client ID	Lab Sample ID	Analyte	Result (dry) mg/kg	Qualifier	MDL (dry) mg/kg	RDL (dry) mg/kg	Dilution	Analysis date / time	Batch
SB-3-0.5'	L1899525-13	TPHG C5 - C12	2.88		2.16	2.70	25	09/21/2025 16:06	WG2604983
SB-3-3'	L1899525-14	TPHG C5 - C12	3.42	J	3.21	4.01	25	09/21/2025 16:30	WG2604983
SB-2-0.5'	L1899525-15	TPHG C5 - C12	2.50	J	2.46	3.07	28.2	09/21/2025 16:53	WG2604983
SB-1-0.5'	L1899525-17	TPHG C5 - C12	2.75		2.15	2.69	25.3	09/21/2025 17:40	WG2604983
SB-1-3'	L1899525-18	TPHG C5 - C12	3.00	J	2.82	3.52	25	09/21/2025 18:03	WG2604983

Volatile Organic Compounds (GC/MS) by Method 8260D

Client ID	Lab Sample ID	Analyte	Result (dry) mg/kg	Qualifier	MDL (dry) mg/kg	RDL (dry) mg/kg	Dilution	Analysis date / time	Batch
SB-7-3'	L1899525-01	Benzene	0.00125	J	0.000958	0.00135	1	09/20/2025 04:46	WG2604145
SB-7-3'	L1899525-01	n-Butylbenzene	0.0286		0.00843	0.0169	1	09/20/2025 04:46	WG2604145
SB-7-3'	L1899525-01	sec-Butylbenzene	0.0130	J	0.00516	0.0169	1	09/20/2025 04:46	WG2604145
SB-7-3'	L1899525-01	Ethylbenzene	0.00891		0.00133	0.00337	1	09/20/2025 04:46	WG2604145
SB-7-3'	L1899525-01	Isopropylbenzene	0.00399		0.00136	0.00337	1	09/20/2025 04:46	WG2604145
SB-7-3'	L1899525-01	Naphthalene	0.0841	C3	0.0103	0.0169	1	09/20/2025 04:46	WG2604145
SB-7-3'	L1899525-01	n-Propylbenzene	0.0361		0.00228	0.00674	1	09/20/2025 04:46	WG2604145
SB-7-3'	L1899525-01	1,2,4-Trimethylbenzene	0.0538		0.00321	0.00674	1	09/20/2025 04:46	WG2604145
SB-7-3'	L1899525-01	1,2,3-Trimethylbenzene	0.0255		0.00245	0.00674	1	09/20/2025 04:46	WG2604145
SB-7-3'	L1899525-01	1,3,5-Trimethylbenzene	0.0110		0.00307	0.00674	1	09/20/2025 04:46	WG2604145
SB-7-3'	L1899525-01	Xylenes, Total	0.0350		0.00377	0.00876	1	09/20/2025 04:46	WG2604145
SB-7-6'	L1899525-02	Toluene	0.00462	J	0.00453	0.00782	1.02	09/20/2025 05:05	WG2604145
SB-8-3'	L1899525-03	Ethylbenzene	0.00207	J	0.00190	0.00481	1.43	09/20/2025 05:25	WG2604145
SB-8-3'	L1899525-03	Naphthalene	0.0173	C3 J	0.0147	0.0241	1.43	09/20/2025 05:25	WG2604145
SB-8-3'	L1899525-03	n-Propylbenzene	0.00672	J	0.00325	0.00961	1.43	09/20/2025 05:25	WG2604145
SB-9-3'	L1899525-05	Ethylbenzene	0.00157	J	0.00125	0.00316	1	09/20/2025 06:05	WG2604145
SB-9-3'	L1899525-05	n-Propylbenzene	0.00459	J	0.00214	0.00633	1	09/20/2025 06:05	WG2604145
SB-5-6'	L1899525-08	Acetone	0.132	J	0.103	0.147	1.03	09/19/2025 13:43	WG2604149

Volatile Organic Compounds (GC/MS) by Method 8260D

Client ID	Lab Sample ID	Analyte	Result (dry) mg/kg	Qualifier	MDL (dry) mg/kg	RDL (dry) mg/kg	Dilution	Analysis date / time	Batch
SB-3-0.5'	L1899525-13	Benzene	0.00318		0.000767	0.00108	1	09/19/2025 15:11	WG2604149
SB-3-0.5'	L1899525-13	Ethylbenzene	0.00367		0.00107	0.00270	1	09/19/2025 15:11	WG2604149
SB-3-0.5'	L1899525-13	Naphthalene	0.0155		0.00824	0.0135	1	09/19/2025 15:11	WG2604149
SB-3-0.5'	L1899525-13	n-Propylbenzene	0.00184	J	0.00182	0.00540	1	09/19/2025 15:11	WG2604149
SB-3-0.5'	L1899525-13	Toluene	0.0121		0.00312	0.00540	1	09/19/2025 15:11	WG2604149
SB-3-0.5'	L1899525-13	1,2,4-Trimethylbenzene	0.00853		0.00257	0.00540	1	09/19/2025 15:11	WG2604149
SB-3-0.5'	L1899525-13	1,2,3-Trimethylbenzene	0.00198	J	0.00196	0.00540	1	09/19/2025 15:11	WG2604149
SB-3-0.5'	L1899525-13	1,3,5-Trimethylbenzene	0.00426	J	0.00246	0.00540	1	09/19/2025 15:11	WG2604149
SB-3-0.5'	L1899525-13	Xylenes, Total	0.0243		0.00302	0.00702	1	09/19/2025 15:11	WG2604149
SB-3-3'	L1899525-14	Tetrachloroethene	0.0107	C5	0.00244	0.00401	1	09/19/2025 15:33	WG2604149
SB-2-3'	L1899525-16	Tetrachloroethene	0.0268	C5	0.00225	0.00370	1	09/19/2025 15:55	WG2604149
SB-1-0.5'	L1899525-17	Tetrachloroethene	0.0628	C5	0.00652	0.0107	4.04	09/19/2025 19:52	WG2604149
SB-1-3'	L1899525-18	Tetrachloroethene	0.0335	C5	0.00214	0.00352	1	09/19/2025 16:17	WG2604149

Semi-Volatile Organic Compounds (GC) by Method 8015C

Client ID	Lab Sample ID	Analyte	Result (dry) mg/kg	Qualifier	MDL (dry) mg/kg	RDL (dry) mg/kg	Dilution	Analysis date / time	Batch
SB-7-3'	L1899525-01	C12-C22 Hydrocarbons	5.97		2.93	4.64	1	09/28/2025 09:51	WG2606612
SB-7-3'	L1899525-01	C22-C32 Hydrocarbons	31.6		2.93	4.64	1	09/28/2025 09:51	WG2606612
SB-7-3'	L1899525-01	C32-C40 Hydrocarbons	36.3		2.93	4.64	1	09/28/2025 09:51	WG2606612
SB-8-3'	L1899525-03	C22-C32 Hydrocarbons	4.56	J	3.04	4.81	1	09/28/2025 05:25	WG2606612
SB-8-3'	L1899525-03	C32-C40 Hydrocarbons	5.47		3.04	4.81	1	09/28/2025 05:25	WG2606612
SB-8-6'	L1899525-04	C12-C22 Hydrocarbons	3.62	J	3.23	5.11	1	09/28/2025 04:29	WG2606612
SB-9-3'	L1899525-05	C12-C22 Hydrocarbons	16.5	J	14.3	22.5	5	09/28/2025 10:19	WG2606612
SB-9-3'	L1899525-05	C22-C32 Hydrocarbons	118		14.3	22.5	5	09/28/2025 10:19	WG2606612
SB-9-3'	L1899525-05	C32-C40 Hydrocarbons	175		14.3	22.5	5	09/28/2025 10:19	WG2606612
SB-9-6'	L1899525-06	C22-C32 Hydrocarbons	7.24		3.17	5.01	1	09/28/2025 08:27	WG2606612
SB-9-6'	L1899525-06	C32-C40 Hydrocarbons	7.39		3.17	5.01	1	09/28/2025 08:27	WG2606612
SB-5-3'	L1899525-07	C32-C40 Hydrocarbons	4.92	J	3.20	5.06	1	09/28/2025 05:53	WG2606612
SB-5-6'	L1899525-08	C12-C22 Hydrocarbons	3.92	J	3.08	4.87	1	09/28/2025 08:41	WG2606612
SB-5-6'	L1899525-08	C22-C32 Hydrocarbons	26.4		3.08	4.87	1	09/28/2025 08:41	WG2606612
SB-5-6'	L1899525-08	C32-C40 Hydrocarbons	27.6		3.08	4.87	1	09/28/2025 08:41	WG2606612
SB-6-3'	L1899525-09	C22-C32 Hydrocarbons	3.83	J	3.05	4.82	1	09/28/2025 06:07	WG2606612
SB-6-3'	L1899525-09	C32-C40 Hydrocarbons	5.71		3.05	4.82	1	09/28/2025 06:07	WG2606612
SB-6-6'	L1899525-10	C22-C32 Hydrocarbons	3.28	J	3.22	5.09	1	09/28/2025 15:56	WG2606613
SB-6-6'	L1899525-10	C32-C40 Hydrocarbons	4.08	J	3.22	5.09	1	09/28/2025 15:56	WG2606613
SB-4-3'	L1899525-11	C22-C32 Hydrocarbons	11.0		2.93	4.63	1	09/28/2025 16:39	WG2606613
SB-4-3'	L1899525-11	C32-C40 Hydrocarbons	14.9		2.93	4.63	1	09/28/2025 16:39	WG2606613
SB-3-0.5'	L1899525-13	C22-C32 Hydrocarbons	1010		263	416	100	09/28/2025 17:35	WG2606613
SB-3-0.5'	L1899525-13	C32-C40 Hydrocarbons	1550		263	416	100	09/28/2025 17:35	WG2606613
SB-3-3'	L1899525-14	C12-C22 Hydrocarbons	6.69		3.23	5.11	1	09/28/2025 16:53	WG2606613
SB-3-3'	L1899525-14	C22-C32 Hydrocarbons	30.4		3.23	5.11	1	09/28/2025 16:53	WG2606613
SB-3-3'	L1899525-14	C32-C40 Hydrocarbons	34.5		3.23	5.11	1	09/28/2025 16:53	WG2606613
SB-2-0.5'	L1899525-15	C22-C32 Hydrocarbons	1700		530	838	200	09/28/2025 18:03	WG2606613
SB-2-0.5'	L1899525-15	C32-C40 Hydrocarbons	2620		530	838	200	09/28/2025 18:03	WG2606613
SB-2-3'	L1899525-16	C12-C22 Hydrocarbons	5.20		3.11	4.91	1	09/28/2025 17:07	WG2606613
SB-2-3'	L1899525-16	C22-C32 Hydrocarbons	34.9		3.11	4.91	1	09/28/2025 17:07	WG2606613
SB-2-3'	L1899525-16	C32-C40 Hydrocarbons	45.1		3.11	4.91	1	09/28/2025 17:07	WG2606613
SB-1-0.5'	L1899525-17	C22-C32 Hydrocarbons	372	J	261	413	100	09/28/2025 18:31	WG2606613
SB-1-0.5'	L1899525-17	C32-C40 Hydrocarbons	626		261	413	100	09/28/2025 18:31	WG2606613
SB-1-3'	L1899525-18	C22-C32 Hydrocarbons	6.74		3.05	4.82	1	09/28/2025 16:24	WG2606613
SB-1-3'	L1899525-18	C32-C40 Hydrocarbons	11.2		3.05	4.82	1	09/28/2025 16:24	WG2606613

Pesticides (GC) by Method 8081B

Client ID	Lab Sample ID	Analyte	Result (dry) mg/kg	Qualifier	MDL (dry) mg/kg	RDL (dry) mg/kg	Dilution	Analysis date / time	Batch
SSB-5-3'	L1899525-20	4,4-DDE	0.0150	J P	0.00825	0.0245	1	09/22/2025 20:52	WG2605157

Semi Volatile Organic Compounds (GC/MS) by Method 8270E

Client ID	Lab Sample ID	Analyte	Result (dry) mg/kg	Qualifier	MDL (dry) mg/kg	RDL (dry) mg/kg	Dilution	Analysis date / time	Batch
SB-7-3'	L1899525-01	Benzo(a)pyrene	0.0493	J	0.0155	0.0772	2	09/26/2025 18:48	WG2605155
SB-7-3'	L1899525-01	Indeno(1,2,3-cd)pyrene	0.0432	J	0.0155	0.0772	2	09/26/2025 18:48	WG2605155
SB-7-3'	L1899525-01	Naphthalene	0.0286	J	0.0194	0.0772	2	09/26/2025 18:48	WG2605155
SB-8-3'	L1899525-03	Naphthalene	0.0159	J	0.0101	0.0401	1	09/26/2025 16:40	WG2605155
SB-9-3'	L1899525-05	Benzo(a)anthracene	0.0109	J	0.00856	0.0750	2	09/26/2025 19:09	WG2605155
SB-9-3'	L1899525-05	Benzo(b)fluoranthene	0.0293	J	0.0122	0.0750	2	09/26/2025 19:09	WG2605155
SB-9-3'	L1899525-05	Benzo(g,h,i)perylene	0.0222	J	0.0145	0.0750	2	09/26/2025 19:09	WG2605155
SB-9-3'	L1899525-05	Benzo(a)pyrene	0.0641	J	0.0151	0.0750	2	09/26/2025 19:09	WG2605155
SB-9-3'	L1899525-05	Chrysene	0.0195	J	0.00780	0.0750	2	09/26/2025 19:09	WG2605155
SB-9-3'	L1899525-05	Fluoranthene	0.0151	J	0.00967	0.0750	2	09/26/2025 19:09	WG2605155
SB-9-3'	L1899525-05	Indeno(1,2,3-cd)pyrene	0.0561	J	0.0151	0.0750	2	09/26/2025 19:09	WG2605155
SB-9-3'	L1899525-05	Pyrene	0.0205	J	0.00841	0.0750	2	09/26/2025 19:09	WG2605155
SB-5-6'	L1899525-08	Phenanthrene	0.00673	J	0.00445	0.0405	1	09/25/2025 16:19	WG2605156
SB-4-3'	L1899525-11	Fluoranthene	0.00697	J	0.00496	0.0385	1	09/25/2025 14:57	WG2605156
SB-4-3'	L1899525-11	Pyrene	0.00563	J	0.00432	0.0385	1	09/25/2025 14:57	WG2605156
SB-2-0.5'	L1899525-15	Benzo(a)anthracene	0.207	J	0.199	1.75	50	09/26/2025 01:35	WG2605156
SB-2-3'	L1899525-16	Phenanthrene	0.00893	J	0.00450	0.0409	1	09/25/2025 16:40	WG2605156
SB-1-0.5'	L1899525-17	Benzo(a)anthracene	0.0448	J	0.0392	0.343	10	09/25/2025 18:02	WG2605156
SB-1-0.5'	L1899525-17	Benzo(b)fluoranthene	0.0786	J	0.0559	0.343	10	09/25/2025 18:02	WG2605156
SB-1-0.5'	L1899525-17	Chrysene	0.0483	J	0.0357	0.343	10	09/25/2025 18:02	WG2605156
SB-1-0.5'	L1899525-17	Fluoranthene	0.0589	J	0.0442	0.343	10	09/25/2025 18:02	WG2605156
SB-1-0.5'	L1899525-17	Pyrene	0.0647	J	0.0385	0.343	10	09/25/2025 18:02	WG2605156

Total Solids by Method 2540 G-2011

Analyte	Result	Qualifier	Dilution	Analysis	Batch
	%			date / time	
Total Solids	86.3		1	09/19/2025 08:01	WG2603988

Volatile Organic Compounds (GC) by Method 8015C

Analyte	Result (dry)	Qualifier	MDL (dry)	RDL (dry)	Dilution	Analysis	Batch
	mg/kg		mg/kg	mg/kg		date / time	
TPHG C5 - C12	U		2.70	3.37	25	09/20/2025 10:57	WG2604569
(S) a,a,a-Trifluorotoluene(FID)	*103*			*77.0-120*		*09/20/2025 10:57*	WG2604569

Volatile Organic Compounds (GC/MS) by Method 8260D

Analyte	Result (dry)	Qualifier	MDL (dry)	RDL (dry)	Dilution	Analysis	Batch
	mg/kg		mg/kg	mg/kg		date / time	
Acetone	U		0.0940	0.135	1	09/20/2025 04:46	WG2604145
Acrylonitrile	U		0.0108	0.0169	1	09/20/2025 04:46	WG2604145
Benzene	0.00125	J	0.000958	0.00135	1	09/20/2025 04:46	WG2604145
Bromobenzene	U		0.00526	0.0169	1	09/20/2025 04:46	WG2604145
Bromodichloromethane	U		0.00158	0.00337	1	09/20/2025 04:46	WG2604145
Bromoform	U		0.0134	0.0337	1	09/20/2025 04:46	WG2604145
Bromomethane	U		0.0136	0.0169	1	09/20/2025 04:46	WG2604145
n-Butylbenzene	0.0286		0.00843	0.0169	1	09/20/2025 04:46	WG2604145
sec-Butylbenzene	0.0130	J	0.00516	0.0169	1	09/20/2025 04:46	WG2604145
tert-Butylbenzene	U		0.00255	0.00674	1	09/20/2025 04:46	WG2604145
Carbon tetrachloride	U		0.00406	0.00674	1	09/20/2025 04:46	WG2604145
Chlorobenzene	U		0.00116	0.00337	1	09/20/2025 04:46	WG2604145
Chlorodibromomethane	U		0.00217	0.00337	1	09/20/2025 04:46	WG2604145
Chloroethane	U		0.00767	0.0135	1	09/20/2025 04:46	WG2604145
Chloroform	U		0.00218	0.00337	1	09/20/2025 04:46	WG2604145
Chloromethane	U		0.0115	0.0169	1	09/20/2025 04:46	WG2604145
2-Chlorotoluene	U		0.00174	0.00337	1	09/20/2025 04:46	WG2604145
4-Chlorotoluene	U		0.00208	0.00674	1	09/20/2025 04:46	WG2604145
1,2-Dibromo-3-Chloropropane	U	C3	0.0144	0.0337	1	09/20/2025 04:46	WG2604145
1,2-Dibromoethane	U		0.00170	0.00337	1	09/20/2025 04:46	WG2604145
Dibromomethane	U		0.00240	0.00674	1	09/20/2025 04:46	WG2604145
1,2-Dichlorobenzene	U		0.00210	0.00674	1	09/20/2025 04:46	WG2604145
1,3-Dichlorobenzene	U		0.00222	0.00674	1	09/20/2025 04:46	WG2604145
1,4-Dichlorobenzene	U		0.00236	0.00674	1	09/20/2025 04:46	WG2604145
Dichlorodifluoromethane	U		0.00586	0.00674	1	09/20/2025 04:46	WG2604145
1,1-Dichloroethane	U		0.00136	0.00337	1	09/20/2025 04:46	WG2604145
1,2-Dichloroethane	U		0.00197	0.00337	1	09/20/2025 04:46	WG2604145
1,1-Dichloroethene	U		0.00206	0.00337	1	09/20/2025 04:46	WG2604145
cis-1,2-Dichloroethene	U		0.00174	0.00337	1	09/20/2025 04:46	WG2604145
trans-1,2-Dichloroethene	U		0.00140	0.00674	1	09/20/2025 04:46	WG2604145
1,2-Dichloropropane	U		0.00259	0.00674	1	09/20/2025 04:46	WG2604145
1,1-Dichloropropene	U		0.00186	0.00674	1	09/20/2025 04:46	WG2604145
1,3-Dichloropropane	U		0.00218	0.00674	1	09/20/2025 04:46	WG2604145
cis-1,3-Dichloropropene	U		0.00142	0.00337	1	09/20/2025 04:46	WG2604145
trans-1,3-Dichloropropene	U		0.00142	0.00674	1	09/20/2025 04:46	WG2604145
2,2-Dichloropropane	U		0.00272	0.00337	1	09/20/2025 04:46	WG2604145
Di-isopropyl ether	U		0.00104	0.00135	1	09/20/2025 04:46	WG2604145
Ethylbenzene	0.00891		0.00133	0.00337	1	09/20/2025 04:46	WG2604145
Hexachloro-1,3-butadiene	U		0.0140	0.0337	1	09/20/2025 04:46	WG2604145
Isopropylbenzene	0.00399		0.00136	0.00337	1	09/20/2025 04:46	WG2604145
p-Isopropyltoluene	U		0.00287	0.00674	1	09/20/2025 04:46	WG2604145
2-Butanone (MEK)	U	C3	0.120	0.135	1	09/20/2025 04:46	WG2604145
Methylene Chloride	U		0.0148	0.0337	1	09/20/2025 04:46	WG2604145
4-Methyl-2-pentanone (MIBK)	U		0.0134	0.0337	1	09/20/2025 04:46	WG2604145

Volatile Organic Compounds (GC/MS) by Method 8260D

Analyte	Result (dry) mg/kg	Qualifier	MDL (dry) mg/kg	RDL (dry) mg/kg	Dilution	Analysis date / time	Batch
Methyl tert-butyl ether	U	C3	0.00104	0.00135	1	09/20/2025 04:46	WG2604145
Naphthalene	0.0841	C3	0.0103	0.0169	1	09/20/2025 04:46	WG2604145
n-Propylbenzene	0.0361		0.00228	0.00674	1	09/20/2025 04:46	WG2604145
Styrene	U		0.00600	0.0169	1	09/20/2025 04:46	WG2604145
1,1,1,2-Tetrachloroethane	U		0.00175	0.00337	1	09/20/2025 04:46	WG2604145
1,1,2,2-Tetrachloroethane	U	C3	0.00156	0.00337	1	09/20/2025 04:46	WG2604145
1,1,2-Trichlorotrifluoroethane	U		0.00379	0.00674	1	09/20/2025 04:46	WG2604145
Tetrachloroethene	U		0.00205	0.00337	1	09/20/2025 04:46	WG2604145
Toluene	U		0.00390	0.00674	1	09/20/2025 04:46	WG2604145
1,2,3-Trichlorobenzene	U		0.00942	0.0169	1	09/20/2025 04:46	WG2604145
1,2,4-Trichlorobenzene	U		0.00731	0.0169	1	09/20/2025 04:46	WG2604145
1,1,1-Trichloroethane	U		0.00195	0.00337	1	09/20/2025 04:46	WG2604145
1,1,2-Trichloroethane	U		0.00181	0.00337	1	09/20/2025 04:46	WG2604145
Trichloroethene	U		0.00120	0.00135	1	09/20/2025 04:46	WG2604145
Trichlorofluoromethane	U		0.00352	0.00539	1	09/20/2025 04:46	WG2604145
1,2,3-Trichloropropane	U		0.00825	0.0169	1	09/20/2025 04:46	WG2604145
1,2,4-Trimethylbenzene	0.0538		0.00321	0.00674	1	09/20/2025 04:46	WG2604145
1,2,3-Trimethylbenzene	0.0255		0.00245	0.00674	1	09/20/2025 04:46	WG2604145
1,3,5-Trimethylbenzene	0.0110		0.00307	0.00674	1	09/20/2025 04:46	WG2604145
Vinyl chloride	U		0.00271	0.00337	1	09/20/2025 04:46	WG2604145
Xylenes, Total	0.0350		0.00377	0.00876	1	09/20/2025 04:46	WG2604145
(S) Toluene-d8	*110*			*75.0-131*		*09/20/2025 04:46*	WG2604145
(S) 4-Bromofluorobenzene	*95.0*			*67.0-138*		*09/20/2025 04:46*	WG2604145
(S) 1,2-Dichloroethane-d4	*86.5*			*70.0-130*		*09/20/2025 04:46*	WG2604145

Semi-Volatile Organic Compounds (GC) by Method 8015C

Analyte	Result (dry) mg/kg	Qualifier	MDL (dry) mg/kg	RDL (dry) mg/kg	Dilution	Analysis date / time	Batch
C12-C22 Hydrocarbons	5.97		2.93	4.64	1	09/28/2025 09:51	WG2606612
C22-C32 Hydrocarbons	31.6		2.93	4.64	1	09/28/2025 09:51	WG2606612
C32-C40 Hydrocarbons	36.3		2.93	4.64	1	09/28/2025 09:51	WG2606612
(S) o-Terphenyl	*41.3*			*18.0-148*		*09/28/2025 09:51*	WG2606612

Semi Volatile Organic Compounds (GC/MS) by Method 8270E

Analyte	Result (dry) mg/kg	Qualifier	MDL (dry) mg/kg	RDL (dry) mg/kg	Dilution	Analysis date / time	Batch
Acenaphthene	U		0.0125	0.0772	2	09/26/2025 18:48	WG2605155
Acenaphthylene	U		0.0131	0.0772	2	09/26/2025 18:48	WG2605155
Anthracene	U		0.00948	0.0772	2	09/26/2025 18:48	WG2605155
Benzo(a)anthracene	U		0.00881	0.0772	2	09/26/2025 18:48	WG2605155
Benzo(b)fluoranthene	U		0.0125	0.0772	2	09/26/2025 18:48	WG2605155
Benzo(k)fluoranthene	U		0.0112	0.0772	2	09/26/2025 18:48	WG2605155
Benzo(g,h,i)perylene	U		0.0150	0.0772	2	09/26/2025 18:48	WG2605155
Benzo(a)pyrene	0.0493	J	0.0155	0.0772	2	09/26/2025 18:48	WG2605155
Bis(2-chlorethoxy)methane	U		0.0837	0.772	2	09/26/2025 18:48	WG2605155
Bis(2-chloroethyl)ether	U		0.146	0.772	2	09/26/2025 18:48	WG2605155
2,2-Oxybis(1-Chloropropane)	U		0.0756	0.772	2	09/26/2025 18:48	WG2605155
4-Bromophenyl-phenylether	U		0.110	0.772	2	09/26/2025 18:48	WG2605155
2-Chloronaphthalene	U		0.0115	0.0772	2	09/26/2025 18:48	WG2605155
4-Chlorophenyl-phenylether	U		0.110	0.772	2	09/26/2025 18:48	WG2605155
Chrysene	U		0.00802	0.0772	2	09/26/2025 18:48	WG2605155
Dibenz(a,h)anthracene	U		0.0137	0.0772	2	09/26/2025 18:48	WG2605155
3,3-Dichlorobenzidine	U		0.294	0.772	2	09/26/2025 18:48	WG2605155
2,4-Dinitrotoluene	U		0.153	0.772	2	09/26/2025 18:48	WG2605155
2,6-Dinitrotoluene	U		0.146	0.772	2	09/26/2025 18:48	WG2605155

Semi Volatile Organic Compounds (GC/MS) by Method 8270E

Analyte	Result (dry) mg/kg	Qualifier	MDL (dry) mg/kg	RDL (dry) mg/kg	Dilution	Analysis date / time	Batch
Fluoranthene	U		0.00995	0.0772	2	09/26/2025 18:48	WG2605155
Fluorene	U		0.0115	0.0772	2	09/26/2025 18:48	WG2605155
Hexachlorobenzene	U		0.126	0.772	2	09/26/2025 18:48	WG2605155
Hexachloro-1,3-butadiene	U		0.123	0.772	2	09/26/2025 18:48	WG2605155
Hexachlorocyclopentadiene	U		0.236	0.772	2	09/26/2025 18:48	WG2605155
Hexachloroethane	U		0.0951	0.772	2	09/26/2025 18:48	WG2605155
Indeno(1,2,3-cd)pyrene	0.0432	J	0.0155	0.0772	2	09/26/2025 18:48	WG2605155
Isophorone	U		0.0971	0.772	2	09/26/2025 18:48	WG2605155
Naphthalene	0.0286	J	0.0194	0.0772	2	09/26/2025 18:48	WG2605155
Nitrobenzene	U		0.104	0.772	2	09/26/2025 18:48	WG2605155
n-Nitrosodimethylamine	U		0.181	0.772	2	09/26/2025 18:48	WG2605155
n-Nitrosodiphenylamine	U		0.0990	0.772	2	09/26/2025 18:48	WG2605155
n-Nitrosodi-n-propylamine	U		0.123	0.772	2	09/26/2025 18:48	WG2605155
Phenanthrene	U		0.00849	0.0772	2	09/26/2025 18:48	WG2605155
Pyridine	U		0.129	0.772	2	09/26/2025 18:48	WG2605155
Benzylbutyl phthalate	U		0.150	0.772	2	09/26/2025 18:48	WG2605155
Bis(2-ethylhexyl)phthalate	U		0.152	0.772	2	09/26/2025 18:48	WG2605155
Di-n-butyl phthalate	U		0.104	0.772	2	09/26/2025 18:48	WG2605155
Diethyl phthalate	U		0.119	0.772	2	09/26/2025 18:48	WG2605155
Dimethyl phthalate	U		0.104	0.772	2	09/26/2025 18:48	WG2605155
Di-n-octyl phthalate	U		0.341	0.772	2	09/26/2025 18:48	WG2605155
Pyrene	U		0.00865	0.0772	2	09/26/2025 18:48	WG2605155
1,2,4-Trichlorobenzene	U		0.0916	0.772	2	09/26/2025 18:48	WG2605155
4-Chloro-3-methylphenol	U		0.121	0.772	2	09/26/2025 18:48	WG2605155
2-Chlorophenol	U		0.0802	0.772	2	09/26/2025 18:48	WG2605155
2,4-Dichlorophenol	U		0.102	0.772	2	09/26/2025 18:48	WG2605155
2,4-Dimethylphenol	U	C3	0.160	0.772	2	09/26/2025 18:48	WG2605155
4,6-Dinitro-2-methylphenol	U		0.236	0.772	2	09/26/2025 18:48	WG2605155
2,4-Dinitrophenol	U		0.294	0.772	2	09/26/2025 18:48	WG2605155
2-Methylphenol	U		0.0867	0.772	2	09/26/2025 18:48	WG2605155
3&4-Methyl Phenol	U		0.0951	0.772	2	09/26/2025 18:48	WG2605155
2-Nitrophenol	U		0.115	0.772	2	09/26/2025 18:48	WG2605155
4-Nitrophenol	U		0.246	0.772	2	09/26/2025 18:48	WG2605155
Pentachlorophenol	U		0.145	0.772	2	09/26/2025 18:48	WG2605155
Phenol	U		0.131	0.772	2	09/26/2025 18:48	WG2605155
2,4,6-Trichlorophenol	U		0.184	0.772	2	09/26/2025 18:48	WG2605155
2,4,5-Trichlorophenol	U		0.189	0.772	2	09/26/2025 18:48	WG2605155
(S) 2-Fluorophenol	*76.4*			*12.0-120*		*09/26/2025 18:48*	WG2605155
(S) Phenol-d5	*70.0*			*10.0-120*		*09/26/2025 18:48*	WG2605155
(S) Nitrobenzene-d5	*66.3*			*10.0-122*		*09/26/2025 18:48*	WG2605155
(S) 2-Fluorobiphenyl	*62.5*			*15.0-120*		*09/26/2025 18:48*	WG2605155
(S) 2,4,6-Tribromophenol	*69.4*			*10.0-127*		*09/26/2025 18:48*	WG2605155
(S) p-Terphenyl-d14	*68.4*			*10.0-120*		*09/26/2025 18:48*	WG2605155

Sample Narrative:

L1899525-01 WG2605155: Dilution due to matrix impact during extract concentration procedure

Total Solids by Method 2540 G-2011

Analyte	Result	Qualifier	Dilution	Analysis	Batch
	%			date / time	
Total Solids	78.8		1	09/19/2025 07:52	WG2603989

Volatile Organic Compounds (GC) by Method 8015C

Analyte	Result (dry)	Qualifier	MDL (dry)	RDL (dry)	Dilution	Analysis	Batch
	mg/kg		mg/kg	mg/kg		date / time	
TPHG C5 - C12	U		3.13	3.91	25.5	09/20/2025 11:19	WG2604569
(S) a,a,a-Trifluorotoluene(FID)	*102*			*77.0-120*		*09/20/2025 11:19*	WG2604569

Volatile Organic Compounds (GC/MS) by Method 8260D

Analyte	Result (dry)	Qualifier	MDL (dry)	RDL (dry)	Dilution	Analysis	Batch
	mg/kg		mg/kg	mg/kg		date / time	
Acetone	U		0.109	0.156	1.02	09/20/2025 05:05	WG2604145
Acrylonitrile	U		0.0126	0.0196	1.02	09/20/2025 05:05	WG2604145
Benzene	U		0.00111	0.00156	1.02	09/20/2025 05:05	WG2604145
Bromobenzene	U		0.00611	0.0196	1.02	09/20/2025 05:05	WG2604145
Bromodichloromethane	U		0.00183	0.00391	1.02	09/20/2025 05:05	WG2604145
Bromoform	U		0.0155	0.0391	1.02	09/20/2025 05:05	WG2604145
Bromomethane	U		0.0158	0.0196	1.02	09/20/2025 05:05	WG2604145
n-Butylbenzene	U		0.00979	0.0196	1.02	09/20/2025 05:05	WG2604145
sec-Butylbenzene	U		0.00600	0.0196	1.02	09/20/2025 05:05	WG2604145
tert-Butylbenzene	U		0.00296	0.00782	1.02	09/20/2025 05:05	WG2604145
Carbon tetrachloride	U		0.00471	0.00782	1.02	09/20/2025 05:05	WG2604145
Chlorobenzene	U		0.00134	0.00391	1.02	09/20/2025 05:05	WG2604145
Chlorodibromomethane	U		0.00252	0.00391	1.02	09/20/2025 05:05	WG2604145
Chloroethane	U		0.00890	0.0156	1.02	09/20/2025 05:05	WG2604145
Chloroform	U		0.00253	0.00391	1.02	09/20/2025 05:05	WG2604145
Chloromethane	U		0.0133	0.0196	1.02	09/20/2025 05:05	WG2604145
2-Chlorotoluene	U		0.00203	0.00391	1.02	09/20/2025 05:05	WG2604145
4-Chlorotoluene	U		0.00241	0.00782	1.02	09/20/2025 05:05	WG2604145
1,2-Dibromo-3-Chloropropane	U	C3	0.0167	0.0391	1.02	09/20/2025 05:05	WG2604145
1,2-Dibromoethane	U		0.00198	0.00391	1.02	09/20/2025 05:05	WG2604145
Dibromomethane	U		0.00279	0.00782	1.02	09/20/2025 05:05	WG2604145
1,2-Dichlorobenzene	U		0.00244	0.00782	1.02	09/20/2025 05:05	WG2604145
1,3-Dichlorobenzene	U		0.00258	0.00782	1.02	09/20/2025 05:05	WG2604145
1,4-Dichlorobenzene	U		0.00275	0.00782	1.02	09/20/2025 05:05	WG2604145
Dichlorodifluoromethane	U		0.00681	0.00782	1.02	09/20/2025 05:05	WG2604145
1,1-Dichloroethane	U		0.00158	0.00391	1.02	09/20/2025 05:05	WG2604145
1,2-Dichloroethane	U		0.00229	0.00391	1.02	09/20/2025 05:05	WG2604145
1,1-Dichloroethene	U		0.00239	0.00391	1.02	09/20/2025 05:05	WG2604145
cis-1,2-Dichloroethene	U		0.00203	0.00391	1.02	09/20/2025 05:05	WG2604145
trans-1,2-Dichloroethene	U		0.00163	0.00782	1.02	09/20/2025 05:05	WG2604145
1,2-Dichloropropane	U		0.00301	0.00782	1.02	09/20/2025 05:05	WG2604145
1,1-Dichloropropene	U		0.00216	0.00782	1.02	09/20/2025 05:05	WG2604145
1,3-Dichloropropane	U		0.00253	0.00782	1.02	09/20/2025 05:05	WG2604145
cis-1,3-Dichloropropene	U		0.00164	0.00391	1.02	09/20/2025 05:05	WG2604145
trans-1,3-Dichloropropene	U		0.00164	0.00782	1.02	09/20/2025 05:05	WG2604145
2,2-Dichloropropane	U		0.00316	0.00391	1.02	09/20/2025 05:05	WG2604145
Di-isopropyl ether	U		0.00120	0.00156	1.02	09/20/2025 05:05	WG2604145
Ethylbenzene	U		0.00155	0.00391	1.02	09/20/2025 05:05	WG2604145
Hexachloro-1,3-butadiene	U		0.0163	0.0391	1.02	09/20/2025 05:05	WG2604145
Isopropylbenzene	U		0.00158	0.00391	1.02	09/20/2025 05:05	WG2604145
p-Isopropyltoluene	U		0.00333	0.00782	1.02	09/20/2025 05:05	WG2604145
2-Butanone (MEK)	U	C3	0.139	0.156	1.02	09/20/2025 05:05	WG2604145
Methylene Chloride	U		0.0172	0.0391	1.02	09/20/2025 05:05	WG2604145
4-Methyl-2-pentanone (MIBK)	U		0.0155	0.0391	1.02	09/20/2025 05:05	WG2604145

Volatile Organic Compounds (GC/MS) by Method 8260D

Analyte	Result (dry) mg/kg	Qualifier	MDL (dry) mg/kg	RDL (dry) mg/kg	Dilution	Analysis date / time	Batch
Methyl tert-butyl ether	U	C3	0.00121	0.00156	1.02	09/20/2025 05:05	WG2604145
Naphthalene	U	C3	0.0119	0.0196	1.02	09/20/2025 05:05	WG2604145
n-Propylbenzene	U		0.00264	0.00782	1.02	09/20/2025 05:05	WG2604145
Styrene	U		0.00697	0.0196	1.02	09/20/2025 05:05	WG2604145
1,1,1,2-Tetrachloroethane	U		0.00204	0.00391	1.02	09/20/2025 05:05	WG2604145
1,1,2,2-Tetrachloroethane	U	C3	0.00181	0.00391	1.02	09/20/2025 05:05	WG2604145
1,1,2-Trichlorotrifluoroethane	U		0.00440	0.00782	1.02	09/20/2025 05:05	WG2604145
Tetrachloroethene	U		0.00238	0.00391	1.02	09/20/2025 05:05	WG2604145
Toluene	0.00462	J	0.00453	0.00782	1.02	09/20/2025 05:05	WG2604145
1,2,3-Trichlorobenzene	U		0.0109	0.0196	1.02	09/20/2025 05:05	WG2604145
1,2,4-Trichlorobenzene	U		0.00848	0.0196	1.02	09/20/2025 05:05	WG2604145
1,1,1-Trichloroethane	U		0.00227	0.00391	1.02	09/20/2025 05:05	WG2604145
1,1,2-Trichloroethane	U		0.00210	0.00391	1.02	09/20/2025 05:05	WG2604145
Trichloroethene	U		0.00139	0.00156	1.02	09/20/2025 05:05	WG2604145
Trichlorofluoromethane	U		0.00408	0.00626	1.02	09/20/2025 05:05	WG2604145
1,2,3-Trichloropropane	U		0.00957	0.0196	1.02	09/20/2025 05:05	WG2604145
1,2,4-Trimethylbenzene	U		0.00373	0.00782	1.02	09/20/2025 05:05	WG2604145
1,2,3-Trimethylbenzene	U		0.00285	0.00782	1.02	09/20/2025 05:05	WG2604145
1,3,5-Trimethylbenzene	U		0.00357	0.00782	1.02	09/20/2025 05:05	WG2604145
Vinyl chloride	U		0.00315	0.00391	1.02	09/20/2025 05:05	WG2604145
Xylenes, Total	U		0.00439	0.0102	1.02	09/20/2025 05:05	WG2604145
(S) Toluene-d8	*110*			*75.0-131*		*09/20/2025 05:05*	WG2604145
(S) 4-Bromofluorobenzene	*95.9*			*67.0-138*		*09/20/2025 05:05*	WG2604145
(S) 1,2-Dichloroethane-d4	*86.3*			*70.0-130*		*09/20/2025 05:05*	WG2604145

Semi-Volatile Organic Compounds (GC) by Method 8015C

Analyte	Result (dry) mg/kg	Qualifier	MDL (dry) mg/kg	RDL (dry) mg/kg	Dilution	Analysis date / time	Batch
C12-C22 Hydrocarbons	U		3.21	5.08	1	09/28/2025 07:31	WG2606612
C22-C32 Hydrocarbons	U		3.21	5.08	1	09/28/2025 07:31	WG2606612
C32-C40 Hydrocarbons	U		3.21	5.08	1	09/28/2025 07:31	WG2606612
(S) o-Terphenyl	*53.1*			*18.0-148*		*09/28/2025 07:31*	WG2606612

Semi Volatile Organic Compounds (GC/MS) by Method 8270E

Analyte	Result (dry) mg/kg	Qualifier	MDL (dry) mg/kg	RDL (dry) mg/kg	Dilution	Analysis date / time	Batch
Acenaphthene	U		0.00684	0.0423	1	09/26/2025 16:19	WG2605155
Acenaphthylene	U		0.00720	0.0423	1	09/26/2025 16:19	WG2605155
Anthracene	U		0.00519	0.0423	1	09/26/2025 16:19	WG2605155
Benzo(a)anthracene	U		0.00482	0.0423	1	09/26/2025 16:19	WG2605155
Benzo(b)fluoranthene	U		0.00688	0.0423	1	09/26/2025 16:19	WG2605155
Benzo(k)fluoranthene	U		0.00614	0.0423	1	09/26/2025 16:19	WG2605155
Benzo(g,h,i)perylene	U		0.00818	0.0423	1	09/26/2025 16:19	WG2605155
Benzo(a)pyrene	U		0.00848	0.0423	1	09/26/2025 16:19	WG2605155
Bis(2-chlorethoxy)methane	U		0.0458	0.423	1	09/26/2025 16:19	WG2605155
Bis(2-chloroethyl)ether	U		0.0799	0.423	1	09/26/2025 16:19	WG2605155
2,2-Oxybis(1-Chloropropane)	U		0.0414	0.423	1	09/26/2025 16:19	WG2605155
4-Bromophenyl-phenylether	U		0.0603	0.423	1	09/26/2025 16:19	WG2605155
2-Chloronaphthalene	U		0.00630	0.0423	1	09/26/2025 16:19	WG2605155
4-Chlorophenyl-phenylether	U		0.0603	0.423	1	09/26/2025 16:19	WG2605155
Chrysene	U		0.00439	0.0423	1	09/26/2025 16:19	WG2605155
Dibenz(a,h)anthracene	U		0.00746	0.0423	1	09/26/2025 16:19	WG2605155
3,3-Dichlorobenzidine	U		0.161	0.423	1	09/26/2025 16:19	WG2605155
2,4-Dinitrotoluene	U		0.0838	0.423	1	09/26/2025 16:19	WG2605155
2,6-Dinitrotoluene	U		0.0797	0.423	1	09/26/2025 16:19	WG2605155

Semi Volatile Organic Compounds (GC/MS) by Method 8270E

Analyte	Result (dry) mg/kg	Qualifier	MDL (dry) mg/kg	RDL (dry) mg/kg	Dilution	Analysis date / time	Batch
Fluoranthene	U		0.00545	0.0423	1	09/26/2025 16:19	WG2605155
Fluorene	U		0.00631	0.0423	1	09/26/2025 16:19	WG2605155
Hexachlorobenzene	U		0.0691	0.423	1	09/26/2025 16:19	WG2605155
Hexachloro-1,3-butadiene	U		0.0670	0.423	1	09/26/2025 16:19	WG2605155
Hexachlorocyclopentadiene	U		0.129	0.423	1	09/26/2025 16:19	WG2605155
Hexachloroethane	U		0.0521	0.423	1	09/26/2025 16:19	WG2605155
Indeno(1,2,3-cd)pyrene	U		0.00849	0.0423	1	09/26/2025 16:19	WG2605155
Isophorone	U		0.0532	0.423	1	09/26/2025 16:19	WG2605155
Naphthalene	U		0.0106	0.0423	1	09/26/2025 16:19	WG2605155
Nitrobenzene	U		0.0571	0.423	1	09/26/2025 16:19	WG2605155
n-Nitrosodimethylamine	U		0.0993	0.423	1	09/26/2025 16:19	WG2605155
n-Nitrosodiphenylamine	U		0.0542	0.423	1	09/26/2025 16:19	WG2605155
n-Nitrosodi-n-propylamine	U		0.0670	0.423	1	09/26/2025 16:19	WG2605155
Phenanthrene	U		0.00465	0.0423	1	09/26/2025 16:19	WG2605155
Pyridine	U		0.0707	0.423	1	09/26/2025 16:19	WG2605155
Benzylbutyl phthalate	U		0.0819	0.423	1	09/26/2025 16:19	WG2605155
Bis(2-ethylhexyl)phthalate	U		0.0834	0.423	1	09/26/2025 16:19	WG2605155
Di-n-butyl phthalate	U		0.0569	0.423	1	09/26/2025 16:19	WG2605155
Diethyl phthalate	U		0.0655	0.423	1	09/26/2025 16:19	WG2605155
Dimethyl phthalate	U		0.0567	0.423	1	09/26/2025 16:19	WG2605155
Di-n-octyl phthalate	U		0.187	0.423	1	09/26/2025 16:19	WG2605155
Pyrene	U		0.00474	0.0423	1	09/26/2025 16:19	WG2605155
1,2,4-Trichlorobenzene	U		0.0501	0.423	1	09/26/2025 16:19	WG2605155
4-Chloro-3-methylphenol	U		0.0660	0.423	1	09/26/2025 16:19	WG2605155
2-Chlorophenol	U		0.0439	0.423	1	09/26/2025 16:19	WG2605155
2,4-Dichlorophenol	U		0.0557	0.423	1	09/26/2025 16:19	WG2605155
2,4-Dimethylphenol	U	C3	0.0877	0.423	1	09/26/2025 16:19	WG2605155
4,6-Dinitro-2-methylphenol	U		0.129	0.423	1	09/26/2025 16:19	WG2605155
2,4-Dinitrophenol	U		0.161	0.423	1	09/26/2025 16:19	WG2605155
2-Methylphenol	U		0.0475	0.423	1	09/26/2025 16:19	WG2605155
3&4-Methyl Phenol	U		0.0521	0.423	1	09/26/2025 16:19	WG2605155
2-Nitrophenol	U		0.0627	0.423	1	09/26/2025 16:19	WG2605155
4-Nitrophenol	U		0.135	0.423	1	09/26/2025 16:19	WG2605155
Pentachlorophenol	U		0.0791	0.423	1	09/26/2025 16:19	WG2605155
Phenol	U		0.0720	0.423	1	09/26/2025 16:19	WG2605155
2,4,6-Trichlorophenol	U		0.101	0.423	1	09/26/2025 16:19	WG2605155
2,4,5-Trichlorophenol	U		0.103	0.423	1	09/26/2025 16:19	WG2605155
(S) 2-Fluorophenol	*74.1*			*12.0-120*		*09/26/2025 16:19*	WG2605155
(S) Phenol-d5	*65.8*			*10.0-120*		*09/26/2025 16:19*	WG2605155
(S) Nitrobenzene-d5	*61.7*			*10.0-122*		*09/26/2025 16:19*	WG2605155
(S) 2-Fluorobiphenyl	*58.2*			*15.0-120*		*09/26/2025 16:19*	WG2605155
(S) 2,4,6-Tribromophenol	*60.3*			*10.0-127*		*09/26/2025 16:19*	WG2605155
(S) p-Terphenyl-d14	*62.3*			*10.0-120*		*09/26/2025 16:19*	WG2605155

Total Solids by Method 2540 G-2011

Analyte	Result	Qualifier	Dilution	Analysis	Batch
	%			date / time	
Total Solids	83.1		1	09/19/2025 07:52	WG2603989

Volatile Organic Compounds (GC) by Method 8015C

Analyte	Result (dry)	Qualifier	MDL (dry)	RDL (dry)	Dilution	Analysis	Batch
	mg/kg		mg/kg	mg/kg		date / time	
TPHG C5 - C12	U		3.84	4.81	35.8	09/20/2025 11:41	WG2604569
(S) a,a,a-Trifluorotoluene(FID)	*103*			*77.0-120*		*09/20/2025 11:41*	WG2604569

Volatile Organic Compounds (GC/MS) by Method 8260D

Analyte	Result (dry)	Qualifier	MDL (dry)	RDL (dry)	Dilution	Analysis	Batch
	mg/kg		mg/kg	mg/kg		date / time	
Acetone	U		0.134	0.192	1.43	09/20/2025 05:25	WG2604145
Acrylonitrile	U		0.0155	0.0241	1.43	09/20/2025 05:25	WG2604145
Benzene	U		0.00137	0.00192	1.43	09/20/2025 05:25	WG2604145
Bromobenzene	U		0.00750	0.0241	1.43	09/20/2025 05:25	WG2604145
Bromodichloromethane	U		0.00225	0.00481	1.43	09/20/2025 05:25	WG2604145
Bromoform	U		0.0191	0.0480	1.43	09/20/2025 05:25	WG2604145
Bromomethane	U		0.0194	0.0241	1.43	09/20/2025 05:25	WG2604145
n-Butylbenzene	U		0.0120	0.0241	1.43	09/20/2025 05:25	WG2604145
sec-Butylbenzene	U		0.00737	0.0241	1.43	09/20/2025 05:25	WG2604145
tert-Butylbenzene	U		0.00363	0.00961	1.43	09/20/2025 05:25	WG2604145
Carbon tetrachloride	U		0.00578	0.00961	1.43	09/20/2025 05:25	WG2604145
Chlorobenzene	U		0.00165	0.00481	1.43	09/20/2025 05:25	WG2604145
Chlorodibromomethane	U		0.00309	0.00481	1.43	09/20/2025 05:25	WG2604145
Chloroethane	U		0.0109	0.0192	1.43	09/20/2025 05:25	WG2604145
Chloroform	U		0.00312	0.00481	1.43	09/20/2025 05:25	WG2604145
Chloromethane	U		0.0164	0.0241	1.43	09/20/2025 05:25	WG2604145
2-Chlorotoluene	U		0.00247	0.00481	1.43	09/20/2025 05:25	WG2604145
4-Chlorotoluene	U		0.00296	0.00961	1.43	09/20/2025 05:25	WG2604145
1,2-Dibromo-3-Chloropropane	U	C3	0.0206	0.0480	1.43	09/20/2025 05:25	WG2604145
1,2-Dibromoethane	U		0.00242	0.00481	1.43	09/20/2025 05:25	WG2604145
Dibromomethane	U		0.00343	0.00961	1.43	09/20/2025 05:25	WG2604145
1,2-Dichlorobenzene	U		0.00300	0.00961	1.43	09/20/2025 05:25	WG2604145
1,3-Dichlorobenzene	U		0.00317	0.00961	1.43	09/20/2025 05:25	WG2604145
1,4-Dichlorobenzene	U		0.00336	0.00961	1.43	09/20/2025 05:25	WG2604145
Dichlorodifluoromethane	U		0.00836	0.00961	1.43	09/20/2025 05:25	WG2604145
1,1-Dichloroethane	U		0.00194	0.00481	1.43	09/20/2025 05:25	WG2604145
1,2-Dichloroethane	U		0.00281	0.00481	1.43	09/20/2025 05:25	WG2604145
1,1-Dichloroethene	U		0.00294	0.00481	1.43	09/20/2025 05:25	WG2604145
cis-1,2-Dichloroethene	U		0.00247	0.00481	1.43	09/20/2025 05:25	WG2604145
trans-1,2-Dichloroethene	U		0.00200	0.00961	1.43	09/20/2025 05:25	WG2604145
1,2-Dichloropropane	U		0.00370	0.00961	1.43	09/20/2025 05:25	WG2604145
1,1-Dichloropropene	U		0.00265	0.00961	1.43	09/20/2025 05:25	WG2604145
1,3-Dichloropropane	U		0.00312	0.00961	1.43	09/20/2025 05:25	WG2604145
cis-1,3-Dichloropropene	U		0.00202	0.00481	1.43	09/20/2025 05:25	WG2604145
trans-1,3-Dichloropropene	U		0.00202	0.00961	1.43	09/20/2025 05:25	WG2604145
2,2-Dichloropropane	U		0.00389	0.00481	1.43	09/20/2025 05:25	WG2604145
Di-isopropyl ether	U		0.00148	0.00192	1.43	09/20/2025 05:25	WG2604145
Ethylbenzene	0.00207	J	0.00190	0.00481	1.43	09/20/2025 05:25	WG2604145
Hexachloro-1,3-butadiene	U		0.0200	0.0480	1.43	09/20/2025 05:25	WG2604145
Isopropylbenzene	U		0.00194	0.00481	1.43	09/20/2025 05:25	WG2604145
p-Isopropyltoluene	U		0.00410	0.00961	1.43	09/20/2025 05:25	WG2604145
2-Butanone (MEK)	U	C3	0.171	0.192	1.43	09/20/2025 05:25	WG2604145
Methylene Chloride	U		0.0211	0.0480	1.43	09/20/2025 05:25	WG2604145
4-Methyl-2-pentanone (MIBK)	U		0.0191	0.0480	1.43	09/20/2025 05:25	WG2604145

Volatile Organic Compounds (GC/MS) by Method 8260D

Analyte	Result (dry) mg/kg	Qualifier	MDL (dry) mg/kg	RDL (dry) mg/kg	Dilution	Analysis date / time	Batch
Methyl tert-butyl ether	U	C3	0.00149	0.00192	1.43	09/20/2025 05:25	WG2604145
Naphthalene	0.0173	C3 J	0.0147	0.0241	1.43	09/20/2025 05:25	WG2604145
n-Propylbenzene	0.00672	J	0.00325	0.00961	1.43	09/20/2025 05:25	WG2604145
Styrene	U		0.00855	0.0241	1.43	09/20/2025 05:25	WG2604145
1,1,1,2-Tetrachloroethane	U		0.00250	0.00481	1.43	09/20/2025 05:25	WG2604145
1,1,2,2-Tetrachloroethane	U	C3	0.00223	0.00481	1.43	09/20/2025 05:25	WG2604145
1,1,2-Trichlorotrifluoroethane	U		0.00540	0.00961	1.43	09/20/2025 05:25	WG2604145
Tetrachloroethene	U		0.00292	0.00481	1.43	09/20/2025 05:25	WG2604145
Toluene	U		0.00555	0.00961	1.43	09/20/2025 05:25	WG2604145
1,2,3-Trichlorobenzene	U		0.0134	0.0241	1.43	09/20/2025 05:25	WG2604145
1,2,4-Trichlorobenzene	U		0.0104	0.0241	1.43	09/20/2025 05:25	WG2604145
1,1,1-Trichloroethane	U		0.00278	0.00481	1.43	09/20/2025 05:25	WG2604145
1,1,2-Trichloroethane	U		0.00258	0.00481	1.43	09/20/2025 05:25	WG2604145
Trichloroethene	U		0.00171	0.00192	1.43	09/20/2025 05:25	WG2604145
Trichlorofluoromethane	U		0.00501	0.00769	1.43	09/20/2025 05:25	WG2604145
1,2,3-Trichloropropane	U		0.0118	0.0241	1.43	09/20/2025 05:25	WG2604145
1,2,4-Trimethylbenzene	U		0.00457	0.00961	1.43	09/20/2025 05:25	WG2604145
1,2,3-Trimethylbenzene	U		0.00350	0.00961	1.43	09/20/2025 05:25	WG2604145
1,3,5-Trimethylbenzene	U		0.00438	0.00961	1.43	09/20/2025 05:25	WG2604145
Vinyl chloride	U		0.00386	0.00481	1.43	09/20/2025 05:25	WG2604145
Xylenes, Total	U		0.00538	0.0125	1.43	09/20/2025 05:25	WG2604145
(S) Toluene-d8	*111*			*75.0-131*		*09/20/2025 05:25*	WG2604145
(S) 4-Bromofluorobenzene	*92.6*			*67.0-138*		*09/20/2025 05:25*	WG2604145
(S) 1,2-Dichloroethane-d4	*83.5*			*70.0-130*		*09/20/2025 05:25*	WG2604145

Semi-Volatile Organic Compounds (GC) by Method 8015C

Analyte	Result (dry) mg/kg	Qualifier	MDL (dry) mg/kg	RDL (dry) mg/kg	Dilution	Analysis date / time	Batch
C12-C22 Hydrocarbons	U		3.04	4.81	1	09/28/2025 05:25	WG2606612
C22-C32 Hydrocarbons	4.56	J	3.04	4.81	1	09/28/2025 05:25	WG2606612
C32-C40 Hydrocarbons	5.47		3.04	4.81	1	09/28/2025 05:25	WG2606612
(S) o-Terphenyl	*43.4*			*18.0-148*		*09/28/2025 05:25*	WG2606612

Semi Volatile Organic Compounds (GC/MS) by Method 8270E

Analyte	Result (dry) mg/kg	Qualifier	MDL (dry) mg/kg	RDL (dry) mg/kg	Dilution	Analysis date / time	Batch
Acenaphthene	U		0.00648	0.0401	1	09/26/2025 16:40	WG2605155
Acenaphthylene	U		0.00682	0.0401	1	09/26/2025 16:40	WG2605155
Anthracene	U		0.00492	0.0401	1	09/26/2025 16:40	WG2605155
Benzo(a)anthracene	U		0.00457	0.0401	1	09/26/2025 16:40	WG2605155
Benzo(b)fluoranthene	U		0.00652	0.0401	1	09/26/2025 16:40	WG2605155
Benzo(k)fluoranthene	U		0.00582	0.0401	1	09/26/2025 16:40	WG2605155
Benzo(g,h,i)perylene	U		0.00775	0.0401	1	09/26/2025 16:40	WG2605155
Benzo(a)pyrene	U		0.00804	0.0401	1	09/26/2025 16:40	WG2605155
Bis(2-chlorethoxy)methane	U		0.0434	0.401	1	09/26/2025 16:40	WG2605155
Bis(2-chloroethyl)ether	U		0.0757	0.401	1	09/26/2025 16:40	WG2605155
2,2-Oxybis(1-Chloropropane)	U		0.0392	0.401	1	09/26/2025 16:40	WG2605155
4-Bromophenyl-phenylether	U		0.0571	0.401	1	09/26/2025 16:40	WG2605155
2-Chloronaphthalene	U		0.00597	0.0401	1	09/26/2025 16:40	WG2605155
4-Chlorophenyl-phenylether	U		0.0571	0.401	1	09/26/2025 16:40	WG2605155
Chrysene	U		0.00416	0.0401	1	09/26/2025 16:40	WG2605155
Dibenz(a,h)anthracene	U		0.00707	0.0401	1	09/26/2025 16:40	WG2605155
3,3-Dichlorobenzidine	U		0.153	0.401	1	09/26/2025 16:40	WG2605155
2,4-Dinitrotoluene	U		0.0794	0.401	1	09/26/2025 16:40	WG2605155
2,6-Dinitrotoluene	U		0.0755	0.401	1	09/26/2025 16:40	WG2605155

Semi Volatile Organic Compounds (GC/MS) by Method 8270E

Analyte	Result (dry) mg/kg	Qualifier	MDL (dry) mg/kg	RDL (dry) mg/kg	Dilution	Analysis date / time	Batch
Fluoranthene	U		0.00516	0.0401	1	09/26/2025 16:40	WG2605155
Fluorene	U		0.00598	0.0401	1	09/26/2025 16:40	WG2605155
Hexachlorobenzene	U		0.0654	0.401	1	09/26/2025 16:40	WG2605155
Hexachloro-1,3-butadiene	U		0.0635	0.401	1	09/26/2025 16:40	WG2605155
Hexachlorocyclopentadiene	U		0.123	0.401	1	09/26/2025 16:40	WG2605155
Hexachloroethane	U		0.0493	0.401	1	09/26/2025 16:40	WG2605155
Indeno(1,2,3-cd)pyrene	U		0.00805	0.0401	1	09/26/2025 16:40	WG2605155
Isophorone	U		0.0504	0.401	1	09/26/2025 16:40	WG2605155
Naphthalene	0.0159	J	0.0101	0.0401	1	09/26/2025 16:40	WG2605155
Nitrobenzene	U		0.0541	0.401	1	09/26/2025 16:40	WG2605155
n-Nitrosodimethylamine	U		0.0941	0.401	1	09/26/2025 16:40	WG2605155
n-Nitrosodiphenylamine	U		0.0514	0.401	1	09/26/2025 16:40	WG2605155
n-Nitrosodi-n-propylamine	U		0.0635	0.401	1	09/26/2025 16:40	WG2605155
Phenanthrene	U		0.00440	0.0401	1	09/26/2025 16:40	WG2605155
Pyridine	U		0.0670	0.401	1	09/26/2025 16:40	WG2605155
Benzylbutyl phthalate	U		0.0776	0.401	1	09/26/2025 16:40	WG2605155
Bis(2-ethylhexyl)phthalate	U		0.0790	0.401	1	09/26/2025 16:40	WG2605155
Di-n-butyl phthalate	U		0.0539	0.401	1	09/26/2025 16:40	WG2605155
Diethyl phthalate	U		0.0621	0.401	1	09/26/2025 16:40	WG2605155
Dimethyl phthalate	U		0.0538	0.401	1	09/26/2025 16:40	WG2605155
Di-n-octyl phthalate	U		0.177	0.401	1	09/26/2025 16:40	WG2605155
Pyrene	U		0.00449	0.0401	1	09/26/2025 16:40	WG2605155
1,2,4-Trichlorobenzene	U		0.0475	0.401	1	09/26/2025 16:40	WG2605155
4-Chloro-3-methylphenol	U		0.0626	0.401	1	09/26/2025 16:40	WG2605155
2-Chlorophenol	U		0.0416	0.401	1	09/26/2025 16:40	WG2605155
2,4-Dichlorophenol	U		0.0528	0.401	1	09/26/2025 16:40	WG2605155
2,4-Dimethylphenol	U	C3	0.0831	0.401	1	09/26/2025 16:40	WG2605155
4,6-Dinitro-2-methylphenol	U		0.123	0.401	1	09/26/2025 16:40	WG2605155
2,4-Dinitrophenol	U		0.153	0.401	1	09/26/2025 16:40	WG2605155
2-Methylphenol	U		0.0450	0.401	1	09/26/2025 16:40	WG2605155
3&4-Methyl Phenol	U		0.0493	0.401	1	09/26/2025 16:40	WG2605155
2-Nitrophenol	U		0.0594	0.401	1	09/26/2025 16:40	WG2605155
4-Nitrophenol	U		0.128	0.401	1	09/26/2025 16:40	WG2605155
Pentachlorophenol	U		0.0749	0.401	1	09/26/2025 16:40	WG2605155
Phenol	U		0.0682	0.401	1	09/26/2025 16:40	WG2605155
2,4,6-Trichlorophenol	U		0.0958	0.401	1	09/26/2025 16:40	WG2605155
2,4,5-Trichlorophenol	U		0.0979	0.401	1	09/26/2025 16:40	WG2605155
(S) 2-Fluorophenol	*69.7*			*12.0-120*		*09/26/2025 16:40*	WG2605155
(S) Phenol-d5	*61.5*			*10.0-120*		*09/26/2025 16:40*	WG2605155
(S) Nitrobenzene-d5	*57.8*			*10.0-122*		*09/26/2025 16:40*	WG2605155
(S) 2-Fluorobiphenyl	*55.4*			*15.0-120*		*09/26/2025 16:40*	WG2605155
(S) 2,4,6-Tribromophenol	*58.4*			*10.0-127*		*09/26/2025 16:40*	WG2605155
(S) p-Terphenyl-d14	*59.6*			*10.0-120*		*09/26/2025 16:40*	WG2605155

Total Solids by Method 2540 G-2011

Analyte	Result	Qualifier	Dilution	Analysis	Batch
	%			date / time	
Total Solids	78.2		1	09/19/2025 07:52	WG2603989

Volatile Organic Compounds (GC) by Method 8015C

Analyte	Result (dry)	Qualifier	MDL (dry)	RDL (dry)	Dilution	Analysis	Batch
	mg/kg		mg/kg	mg/kg		date / time	
TPHG C5 - C12	U		3.25	4.07	25	09/20/2025 12:06	WG2604569
(S) a,a,a-Trifluorotoluene(FID)	*102*			*77.0-120*		*09/20/2025 12:06*	WG2604569

Volatile Organic Compounds (GC/MS) by Method 8260D

Analyte	Result (dry)	Qualifier	MDL (dry)	RDL (dry)	Dilution	Analysis	Batch
	mg/kg		mg/kg	mg/kg		date / time	
Acetone	U		0.113	0.163	1	09/20/2025 05:45	WG2604145
Acrylonitrile	U		0.0131	0.0203	1	09/20/2025 05:45	WG2604145
Benzene	U		0.00116	0.00163	1	09/20/2025 05:45	WG2604145
Bromobenzene	U		0.00635	0.0203	1	09/20/2025 05:45	WG2604145
Bromodichloromethane	U		0.00190	0.00407	1	09/20/2025 05:45	WG2604145
Bromoform	U		0.0161	0.0407	1	09/20/2025 05:45	WG2604145
Bromomethane	U		0.0164	0.0203	1	09/20/2025 05:45	WG2604145
n-Butylbenzene	U		0.0102	0.0203	1	09/20/2025 05:45	WG2604145
sec-Butylbenzene	U		0.00623	0.0203	1	09/20/2025 05:45	WG2604145
tert-Butylbenzene	U		0.00308	0.00814	1	09/20/2025 05:45	WG2604145
Carbon tetrachloride	U		0.00490	0.00814	1	09/20/2025 05:45	WG2604145
Chlorobenzene	U		0.00140	0.00407	1	09/20/2025 05:45	WG2604145
Chlorodibromomethane	U		0.00262	0.00407	1	09/20/2025 05:45	WG2604145
Chloroethane	U		0.00926	0.0163	1	09/20/2025 05:45	WG2604145
Chloroform	U		0.00264	0.00407	1	09/20/2025 05:45	WG2604145
Chloromethane	U		0.0138	0.0203	1	09/20/2025 05:45	WG2604145
2-Chlorotoluene	U		0.00210	0.00407	1	09/20/2025 05:45	WG2604145
4-Chlorotoluene	U		0.00251	0.00814	1	09/20/2025 05:45	WG2604145
1,2-Dibromo-3-Chloropropane	U	C3	0.0174	0.0407	1	09/20/2025 05:45	WG2604145
1,2-Dibromoethane	U		0.00205	0.00407	1	09/20/2025 05:45	WG2604145
Dibromomethane	U		0.00290	0.00814	1	09/20/2025 05:45	WG2604145
1,2-Dichlorobenzene	U		0.00254	0.00814	1	09/20/2025 05:45	WG2604145
1,3-Dichlorobenzene	U		0.00268	0.00814	1	09/20/2025 05:45	WG2604145
1,4-Dichlorobenzene	U		0.00285	0.00814	1	09/20/2025 05:45	WG2604145
Dichlorodifluoromethane	U		0.00708	0.00814	1	09/20/2025 05:45	WG2604145
1,1-Dichloroethane	U		0.00164	0.00407	1	09/20/2025 05:45	WG2604145
1,2-Dichloroethane	U		0.00238	0.00407	1	09/20/2025 05:45	WG2604145
1,1-Dichloroethene	U		0.00249	0.00407	1	09/20/2025 05:45	WG2604145
cis-1,2-Dichloroethene	U		0.00210	0.00407	1	09/20/2025 05:45	WG2604145
trans-1,2-Dichloroethene	U		0.00169	0.00814	1	09/20/2025 05:45	WG2604145
1,2-Dichloropropane	U		0.00312	0.00814	1	09/20/2025 05:45	WG2604145
1,1-Dichloropropene	U		0.00225	0.00814	1	09/20/2025 05:45	WG2604145
1,3-Dichloropropane	U		0.00264	0.00814	1	09/20/2025 05:45	WG2604145
cis-1,3-Dichloropropene	U		0.00171	0.00407	1	09/20/2025 05:45	WG2604145
trans-1,3-Dichloropropene	U		0.00171	0.00814	1	09/20/2025 05:45	WG2604145
2,2-Dichloropropane	U		0.00329	0.00407	1	09/20/2025 05:45	WG2604145
Di-isopropyl ether	U		0.00125	0.00163	1	09/20/2025 05:45	WG2604145
Ethylbenzene	U		0.00161	0.00407	1	09/20/2025 05:45	WG2604145
Hexachloro-1,3-butadiene	U		0.0169	0.0407	1	09/20/2025 05:45	WG2604145
Isopropylbenzene	U		0.00164	0.00407	1	09/20/2025 05:45	WG2604145
p-Isopropyltoluene	U		0.00347	0.00814	1	09/20/2025 05:45	WG2604145
2-Butanone (MEK)	U	C3	0.144	0.163	1	09/20/2025 05:45	WG2604145
Methylene Chloride	U		0.0179	0.0407	1	09/20/2025 05:45	WG2604145
4-Methyl-2-pentanone (MIBK)	U		0.0161	0.0407	1	09/20/2025 05:45	WG2604145

Volatile Organic Compounds (GC/MS) by Method 8260D

Analyte	Result (dry) mg/kg	Qualifier	MDL (dry) mg/kg	RDL (dry) mg/kg	Dilution	Analysis date / time	Batch
Methyl tert-butyl ether	U	C3	0.00126	0.00163	1	09/20/2025 05:45	WG2604145
Naphthalene	U	C3	0.0124	0.0203	1	09/20/2025 05:45	WG2604145
n-Propylbenzene	U		0.00275	0.00814	1	09/20/2025 05:45	WG2604145
Styrene	U		0.00724	0.0203	1	09/20/2025 05:45	WG2604145
1,1,1,2-Tetrachloroethane	U		0.00212	0.00407	1	09/20/2025 05:45	WG2604145
1,1,2,2-Tetrachloroethane	U	C3	0.00189	0.00407	1	09/20/2025 05:45	WG2604145
1,1,2-Trichlorotrifluoroethane	U		0.00457	0.00814	1	09/20/2025 05:45	WG2604145
Tetrachloroethene	U		0.00247	0.00407	1	09/20/2025 05:45	WG2604145
Toluene	U		0.00470	0.00814	1	09/20/2025 05:45	WG2604145
1,2,3-Trichlorobenzene	U		0.0114	0.0203	1	09/20/2025 05:45	WG2604145
1,2,4-Trichlorobenzene	U		0.00882	0.0203	1	09/20/2025 05:45	WG2604145
1,1,1-Trichloroethane	U		0.00236	0.00407	1	09/20/2025 05:45	WG2604145
1,1,2-Trichloroethane	U		0.00218	0.00407	1	09/20/2025 05:45	WG2604145
Trichloroethene	U		0.00145	0.00163	1	09/20/2025 05:45	WG2604145
Trichlorofluoromethane	U		0.00425	0.00651	1	09/20/2025 05:45	WG2604145
1,2,3-Trichloropropane	U		0.00996	0.0203	1	09/20/2025 05:45	WG2604145
1,2,4-Trimethylbenzene	U		0.00387	0.00814	1	09/20/2025 05:45	WG2604145
1,2,3-Trimethylbenzene	U		0.00296	0.00814	1	09/20/2025 05:45	WG2604145
1,3,5-Trimethylbenzene	U		0.00371	0.00814	1	09/20/2025 05:45	WG2604145
Vinyl chloride	U		0.00327	0.00407	1	09/20/2025 05:45	WG2604145
Xylenes, Total	U		0.00456	0.0106	1	09/20/2025 05:45	WG2604145
(S) Toluene-d8	*110*			*75.0-131*		*09/20/2025 05:45*	WG2604145
(S) 4-Bromofluorobenzene	*93.8*			*67.0-138*		*09/20/2025 05:45*	WG2604145
(S) 1,2-Dichloroethane-d4	*85.9*			*70.0-130*		*09/20/2025 05:45*	WG2604145

Semi-Volatile Organic Compounds (GC) by Method 8015C

Analyte	Result (dry) mg/kg	Qualifier	MDL (dry) mg/kg	RDL (dry) mg/kg	Dilution	Analysis date / time	Batch
C12-C22 Hydrocarbons	3.62	J	3.23	5.11	1	09/28/2025 04:29	WG2606612
C22-C32 Hydrocarbons	U		3.23	5.11	1	09/28/2025 04:29	WG2606612
C32-C40 Hydrocarbons	U		3.23	5.11	1	09/28/2025 04:29	WG2606612
(S) o-Terphenyl	*43.1*			*18.0-148*		*09/28/2025 04:29*	WG2606612

Semi Volatile Organic Compounds (GC/MS) by Method 8270E

Analyte	Result (dry) mg/kg	Qualifier	MDL (dry) mg/kg	RDL (dry) mg/kg	Dilution	Analysis date / time	Batch
Acenaphthene	U		0.00689	0.0426	1	09/26/2025 15:58	WG2605155
Acenaphthylene	U		0.00725	0.0426	1	09/26/2025 15:58	WG2605155
Anthracene	U		0.00523	0.0426	1	09/26/2025 15:58	WG2605155
Benzo(a)anthracene	U		0.00486	0.0426	1	09/26/2025 15:58	WG2605155
Benzo(b)fluoranthene	U		0.00693	0.0426	1	09/26/2025 15:58	WG2605155
Benzo(k)fluoranthene	U		0.00619	0.0426	1	09/26/2025 15:58	WG2605155
Benzo(g,h,i)perylene	U		0.00823	0.0426	1	09/26/2025 15:58	WG2605155
Benzo(a)pyrene	U		0.00854	0.0426	1	09/26/2025 15:58	WG2605155
Bis(2-chlorethoxy)methane	U		0.0462	0.426	1	09/26/2025 15:58	WG2605155
Bis(2-chloroethyl)ether	U		0.0804	0.426	1	09/26/2025 15:58	WG2605155
2,2-Oxybis(1-Chloropropane)	U		0.0417	0.426	1	09/26/2025 15:58	WG2605155
4-Bromophenyl-phenylether	U		0.0607	0.426	1	09/26/2025 15:58	WG2605155
2-Chloronaphthalene	U		0.00634	0.0426	1	09/26/2025 15:58	WG2605155
4-Chlorophenyl-phenylether	U		0.0607	0.426	1	09/26/2025 15:58	WG2605155
Chrysene	U		0.00442	0.0426	1	09/26/2025 15:58	WG2605155
Dibenz(a,h)anthracene	U		0.00752	0.0426	1	09/26/2025 15:58	WG2605155
3,3-Dichlorobenzidine	U		0.162	0.426	1	09/26/2025 15:58	WG2605155
2,4-Dinitrotoluene	U		0.0844	0.426	1	09/26/2025 15:58	WG2605155
2,6-Dinitrotoluene	U		0.0803	0.426	1	09/26/2025 15:58	WG2605155

Semi Volatile Organic Compounds (GC/MS) by Method 8270E

Analyte	Result (dry) mg/kg	Qualifier	MDL (dry) mg/kg	RDL (dry) mg/kg	Dilution	Analysis date / time	Batch
Fluoranthene	U		0.00549	0.0426	1	09/26/2025 15:58	WG2605155
Fluorene	U		0.00635	0.0426	1	09/26/2025 15:58	WG2605155
Hexachlorobenzene	U		0.0696	0.426	1	09/26/2025 15:58	WG2605155
Hexachloro-1,3-butadiene	U		0.0675	0.426	1	09/26/2025 15:58	WG2605155
Hexachlorocyclopentadiene	U		0.130	0.426	1	09/26/2025 15:58	WG2605155
Hexachloroethane	U		0.0524	0.426	1	09/26/2025 15:58	WG2605155
Indeno(1,2,3-cd)pyrene	U		0.00855	0.0426	1	09/26/2025 15:58	WG2605155
Isophorone	U		0.0536	0.426	1	09/26/2025 15:58	WG2605155
Naphthalene	U		0.0107	0.0426	1	09/26/2025 15:58	WG2605155
Nitrobenzene	U		0.0575	0.426	1	09/26/2025 15:58	WG2605155
n-Nitrosodimethylamine	U		0.100	0.426	1	09/26/2025 15:58	WG2605155
n-Nitrosodiphenylamine	U		0.0546	0.426	1	09/26/2025 15:58	WG2605155
n-Nitrosodi-n-propylamine	U		0.0675	0.426	1	09/26/2025 15:58	WG2605155
Phenanthrene	U		0.00468	0.0426	1	09/26/2025 15:58	WG2605155
Pyridine	U		0.0712	0.426	1	09/26/2025 15:58	WG2605155
Benzylbutyl phthalate	U		0.0825	0.426	1	09/26/2025 15:58	WG2605155
Bis(2-ethylhexyl)phthalate	U		0.0840	0.426	1	09/26/2025 15:58	WG2605155
Di-n-butyl phthalate	U		0.0573	0.426	1	09/26/2025 15:58	WG2605155
Diethyl phthalate	U		0.0660	0.426	1	09/26/2025 15:58	WG2605155
Dimethyl phthalate	U		0.0572	0.426	1	09/26/2025 15:58	WG2605155
Di-n-octyl phthalate	U		0.188	0.426	1	09/26/2025 15:58	WG2605155
Pyrene	U		0.00477	0.0426	1	09/26/2025 15:58	WG2605155
1,2,4-Trichlorobenzene	U		0.0505	0.426	1	09/26/2025 15:58	WG2605155
4-Chloro-3-methylphenol	U		0.0665	0.426	1	09/26/2025 15:58	WG2605155
2-Chlorophenol	U		0.0442	0.426	1	09/26/2025 15:58	WG2605155
2,4-Dichlorophenol	U		0.0561	0.426	1	09/26/2025 15:58	WG2605155
2,4-Dimethylphenol	U	C3	0.0883	0.426	1	09/26/2025 15:58	WG2605155
4,6-Dinitro-2-methylphenol	U		0.130	0.426	1	09/26/2025 15:58	WG2605155
2,4-Dinitrophenol	U		0.162	0.426	1	09/26/2025 15:58	WG2605155
2-Methylphenol	U		0.0478	0.426	1	09/26/2025 15:58	WG2605155
3&4-Methyl Phenol	U		0.0524	0.426	1	09/26/2025 15:58	WG2605155
2-Nitrophenol	U		0.0632	0.426	1	09/26/2025 15:58	WG2605155
4-Nitrophenol	U		0.136	0.426	1	09/26/2025 15:58	WG2605155
Pentachlorophenol	U		0.0797	0.426	1	09/26/2025 15:58	WG2605155
Phenol	U		0.0725	0.426	1	09/26/2025 15:58	WG2605155
2,4,6-Trichlorophenol	U		0.102	0.426	1	09/26/2025 15:58	WG2605155
2,4,5-Trichlorophenol	U		0.104	0.426	1	09/26/2025 15:58	WG2605155
(S) 2-Fluorophenol	*70.8*			*12.0-120*		*09/26/2025 15:58*	WG2605155
(S) Phenol-d5	*63.4*			*10.0-120*		*09/26/2025 15:58*	WG2605155
(S) Nitrobenzene-d5	*59.3*			*10.0-122*		*09/26/2025 15:58*	WG2605155
(S) 2-Fluorobiphenyl	*55.3*			*15.0-120*		*09/26/2025 15:58*	WG2605155
(S) 2,4,6-Tribromophenol	*59.9*			*10.0-127*		*09/26/2025 15:58*	WG2605155
(S) p-Terphenyl-d14	*60.5*			*10.0-120*		*09/26/2025 15:58*	WG2605155

Total Solids by Method 2540 G-2011

Analyte	Result	Qualifier	Dilution	Analysis	Batch
	%			date / time	
Total Solids	88.7		1	09/19/2025 07:52	WG2603989

Volatile Organic Compounds (GC) by Method 8015C

Analyte	Result (dry)	Qualifier	MDL (dry)	RDL (dry)	Dilution	Analysis	Batch
	mg/kg		mg/kg	mg/kg		date / time	
TPHG C5 - C12	U		2.53	3.16	25	09/21/2025 13:00	WG2604983
(S) a,a,a-Trifluorotoluene(FID)	*99.8*			*77.0-120*		*09/21/2025 13:00*	WG2604983

Volatile Organic Compounds (GC/MS) by Method 8260D

Analyte	Result (dry)	Qualifier	MDL (dry)	RDL (dry)	Dilution	Analysis	Batch
	mg/kg		mg/kg	mg/kg		date / time	
Acetone	U		0.0882	0.127	1	09/20/2025 06:05	WG2604145
Acrylonitrile	U		0.0102	0.0158	1	09/20/2025 06:05	WG2604145
Benzene	U		0.000900	0.00127	1	09/20/2025 06:05	WG2604145
Bromobenzene	U		0.00493	0.0158	1	09/20/2025 06:05	WG2604145
Bromodichloromethane	U		0.00148	0.00316	1	09/20/2025 06:05	WG2604145
Bromoform	U		0.0126	0.0316	1	09/20/2025 06:05	WG2604145
Bromomethane	U		0.0128	0.0158	1	09/20/2025 06:05	WG2604145
n-Butylbenzene	U		0.00791	0.0158	1	09/20/2025 06:05	WG2604145
sec-Butylbenzene	U		0.00485	0.0158	1	09/20/2025 06:05	WG2604145
tert-Butylbenzene	U		0.00239	0.00633	1	09/20/2025 06:05	WG2604145
Carbon tetrachloride	U		0.00381	0.00633	1	09/20/2025 06:05	WG2604145
Chlorobenzene	U		0.00109	0.00316	1	09/20/2025 06:05	WG2604145
Chlorodibromomethane	U		0.00204	0.00316	1	09/20/2025 06:05	WG2604145
Chloroethane	U		0.00720	0.0127	1	09/20/2025 06:05	WG2604145
Chloroform	U		0.00205	0.00316	1	09/20/2025 06:05	WG2604145
Chloromethane	U		0.0108	0.0158	1	09/20/2025 06:05	WG2604145
2-Chlorotoluene	U		0.00163	0.00316	1	09/20/2025 06:05	WG2604145
4-Chlorotoluene	U		0.00195	0.00633	1	09/20/2025 06:05	WG2604145
1,2-Dibromo-3-Chloropropane	U	C3	0.0135	0.0316	1	09/20/2025 06:05	WG2604145
1,2-Dibromoethane	U		0.00159	0.00316	1	09/20/2025 06:05	WG2604145
Dibromomethane	U		0.00225	0.00633	1	09/20/2025 06:05	WG2604145
1,2-Dichlorobenzene	U		0.00197	0.00633	1	09/20/2025 06:05	WG2604145
1,3-Dichlorobenzene	U		0.00209	0.00633	1	09/20/2025 06:05	WG2604145
1,4-Dichlorobenzene	U		0.00221	0.00633	1	09/20/2025 06:05	WG2604145
Dichlorodifluoromethane	U		0.00550	0.00633	1	09/20/2025 06:05	WG2604145
1,1-Dichloroethane	U		0.00128	0.00316	1	09/20/2025 06:05	WG2604145
1,2-Dichloroethane	U		0.00185	0.00316	1	09/20/2025 06:05	WG2604145
1,1-Dichloroethene	U		0.00194	0.00316	1	09/20/2025 06:05	WG2604145
cis-1,2-Dichloroethene	U		0.00163	0.00316	1	09/20/2025 06:05	WG2604145
trans-1,2-Dichloroethene	U		0.00132	0.00633	1	09/20/2025 06:05	WG2604145
1,2-Dichloropropane	U		0.00243	0.00633	1	09/20/2025 06:05	WG2604145
1,1-Dichloropropene	U		0.00175	0.00633	1	09/20/2025 06:05	WG2604145
1,3-Dichloropropane	U		0.00205	0.00633	1	09/20/2025 06:05	WG2604145
cis-1,3-Dichloropropene	U		0.00133	0.00316	1	09/20/2025 06:05	WG2604145
trans-1,3-Dichloropropene	U		0.00133	0.00633	1	09/20/2025 06:05	WG2604145
2,2-Dichloropropane	U		0.00256	0.00316	1	09/20/2025 06:05	WG2604145
Di-isopropyl ether	U		0.000973	0.00127	1	09/20/2025 06:05	WG2604145
Ethylbenzene	0.00157	J	0.00125	0.00316	1	09/20/2025 06:05	WG2604145
Hexachloro-1,3-butadiene	U		0.0132	0.0316	1	09/20/2025 06:05	WG2604145
Isopropylbenzene	U		0.00128	0.00316	1	09/20/2025 06:05	WG2604145
p-Isopropyltoluene	U		0.00269	0.00633	1	09/20/2025 06:05	WG2604145
2-Butanone (MEK)	U	C3	0.112	0.127	1	09/20/2025 06:05	WG2604145
Methylene Chloride	U		0.0139	0.0316	1	09/20/2025 06:05	WG2604145
4-Methyl-2-pentanone (MIBK)	U		0.0126	0.0316	1	09/20/2025 06:05	WG2604145

Volatile Organic Compounds (GC/MS) by Method 8260D

Analyte	Result (dry) mg/kg	Qualifier	MDL (dry) mg/kg	RDL (dry) mg/kg	Dilution	Analysis date / time	Batch
Methyl tert-butyl ether	U	C3	0.000978	0.00127	1	09/20/2025 06:05	WG2604145
Naphthalene	U	C3	0.00965	0.0158	1	09/20/2025 06:05	WG2604145
n-Propylbenzene	0.00459	J	0.00214	0.00633	1	09/20/2025 06:05	WG2604145
Styrene	U		0.00563	0.0158	1	09/20/2025 06:05	WG2604145
1,1,1,2-Tetrachloroethane	U		0.00164	0.00316	1	09/20/2025 06:05	WG2604145
1,1,2,2-Tetrachloroethane	U	C3	0.00147	0.00316	1	09/20/2025 06:05	WG2604145
1,1,2-Trichlorotrifluoroethane	U		0.00355	0.00633	1	09/20/2025 06:05	WG2604145
Tetrachloroethene	U		0.00192	0.00316	1	09/20/2025 06:05	WG2604145
Toluene	U		0.00366	0.00633	1	09/20/2025 06:05	WG2604145
1,2,3-Trichlorobenzene	U		0.00884	0.0158	1	09/20/2025 06:05	WG2604145
1,2,4-Trichlorobenzene	U		0.00686	0.0158	1	09/20/2025 06:05	WG2604145
1,1,1-Trichloroethane	U		0.00183	0.00316	1	09/20/2025 06:05	WG2604145
1,1,2-Trichloroethane	U		0.00170	0.00316	1	09/20/2025 06:05	WG2604145
Trichloroethene	U		0.00113	0.00127	1	09/20/2025 06:05	WG2604145
Trichlorofluoromethane	U		0.00330	0.00506	1	09/20/2025 06:05	WG2604145
1,2,3-Trichloropropane	U		0.00774	0.0158	1	09/20/2025 06:05	WG2604145
1,2,4-Trimethylbenzene	U		0.00301	0.00633	1	09/20/2025 06:05	WG2604145
1,2,3-Trimethylbenzene	U		0.00230	0.00633	1	09/20/2025 06:05	WG2604145
1,3,5-Trimethylbenzene	U		0.00288	0.00633	1	09/20/2025 06:05	WG2604145
Vinyl chloride	U		0.00254	0.00316	1	09/20/2025 06:05	WG2604145
Xylenes, Total	U		0.00354	0.00822	1	09/20/2025 06:05	WG2604145
(S) Toluene-d8	*110*			*75.0-131*		*09/20/2025 06:05*	WG2604145
(S) 4-Bromofluorobenzene	*93.5*			*67.0-138*		*09/20/2025 06:05*	WG2604145
(S) 1,2-Dichloroethane-d4	*85.2*			*70.0-130*		*09/20/2025 06:05*	WG2604145

Semi-Volatile Organic Compounds (GC) by Method 8015C

Analyte	Result (dry) mg/kg	Qualifier	MDL (dry) mg/kg	RDL (dry) mg/kg	Dilution	Analysis date / time	Batch
C12-C22 Hydrocarbons	16.5	J	14.3	22.5	5	09/28/2025 10:19	WG2606612
C22-C32 Hydrocarbons	118		14.3	22.5	5	09/28/2025 10:19	WG2606612
C32-C40 Hydrocarbons	175		14.3	22.5	5	09/28/2025 10:19	WG2606612
(S) o-Terphenyl	*57.4*			*18.0-148*		*09/28/2025 10:19*	WG2606612

Sample Narrative:

L1899525-05 WG2606612: Cannot run at lower dilution due to viscosity of extract

Semi Volatile Organic Compounds (GC/MS) by Method 8270E

Analyte	Result (dry) mg/kg	Qualifier	MDL (dry) mg/kg	RDL (dry) mg/kg	Dilution	Analysis date / time	Batch
Acenaphthene	U		0.0122	0.0750	2	09/26/2025 19:09	WG2605155
Acenaphthylene	U		0.0127	0.0750	2	09/26/2025 19:09	WG2605155
Anthracene	U		0.00922	0.0750	2	09/26/2025 19:09	WG2605155
Benzo(a)anthracene	0.0109	J	0.00856	0.0750	2	09/26/2025 19:09	WG2605155
Benzo(b)fluoranthene	0.0293	J	0.0122	0.0750	2	09/26/2025 19:09	WG2605155
Benzo(k)fluoranthene	U		0.0109	0.0750	2	09/26/2025 19:09	WG2605155
Benzo(g,h,i)perylene	0.0222	J	0.0145	0.0750	2	09/26/2025 19:09	WG2605155
Benzo(a)pyrene	0.0641	J	0.0151	0.0750	2	09/26/2025 19:09	WG2605155
Bis(2-chlorethoxy)methane	U		0.0814	0.750	2	09/26/2025 19:09	WG2605155
Bis(2-chloroethyl)ether	U		0.142	0.750	2	09/26/2025 19:09	WG2605155
2,2-Oxybis(1-Chloropropane)	U		0.0735	0.750	2	09/26/2025 19:09	WG2605155
4-Bromophenyl-phenylether	U		0.107	0.750	2	09/26/2025 19:09	WG2605155
2-Chloronaphthalene	U		0.0112	0.0750	2	09/26/2025 19:09	WG2605155
4-Chlorophenyl-phenylether	U		0.107	0.750	2	09/26/2025 19:09	WG2605155
Chrysene	0.0195	J	0.00780	0.0750	2	09/26/2025 19:09	WG2605155
Dibenz(a,h)anthracene	U		0.0133	0.0750	2	09/26/2025 19:09	WG2605155

Semi Volatile Organic Compounds (GC/MS) by Method 8270E

Analyte	Result (dry) mg/kg	Qualifier	MDL (dry) mg/kg	RDL (dry) mg/kg	Dilution	Analysis date / time	Batch
3,3-Dichlorobenzidine	U		0.286	0.750	2	09/26/2025 19:09	WG2605155
2,4-Dinitrotoluene	U		0.149	0.750	2	09/26/2025 19:09	WG2605155
2,6-Dinitrotoluene	U		0.142	0.750	2	09/26/2025 19:09	WG2605155
Fluoranthene	0.0151	J	0.00967	0.0750	2	09/26/2025 19:09	WG2605155
Fluorene	U		0.0112	0.0750	2	09/26/2025 19:09	WG2605155
Hexachlorobenzene	U		0.123	0.750	2	09/26/2025 19:09	WG2605155
Hexachloro-1,3-butadiene	U		0.119	0.750	2	09/26/2025 19:09	WG2605155
Hexachlorocyclopentadiene	U		0.230	0.750	2	09/26/2025 19:09	WG2605155
Hexachloroethane	U		0.0924	0.750	2	09/26/2025 19:09	WG2605155
Indeno(1,2,3-cd)pyrene	0.0561	J	0.0151	0.0750	2	09/26/2025 19:09	WG2605155
Isophorone	U		0.0944	0.750	2	09/26/2025 19:09	WG2605155
Naphthalene	U		0.0188	0.0750	2	09/26/2025 19:09	WG2605155
Nitrobenzene	U		0.101	0.750	2	09/26/2025 19:09	WG2605155
n-Nitrosodimethylamine	U		0.176	0.750	2	09/26/2025 19:09	WG2605155
n-Nitrosodiphenylamine	U		0.0962	0.750	2	09/26/2025 19:09	WG2605155
n-Nitrosodi-n-propylamine	U		0.119	0.750	2	09/26/2025 19:09	WG2605155
Phenanthrene	U		0.00825	0.0750	2	09/26/2025 19:09	WG2605155
Pyridine	U		0.125	0.750	2	09/26/2025 19:09	WG2605155
Benzylbutyl phthalate	U		0.145	0.750	2	09/26/2025 19:09	WG2605155
Bis(2-ethylhexyl)phthalate	U		0.148	0.750	2	09/26/2025 19:09	WG2605155
Di-n-butyl phthalate	U		0.101	0.750	2	09/26/2025 19:09	WG2605155
Diethyl phthalate	U		0.116	0.750	2	09/26/2025 19:09	WG2605155
Dimethyl phthalate	U		0.101	0.750	2	09/26/2025 19:09	WG2605155
Di-n-octyl phthalate	U		0.331	0.750	2	09/26/2025 19:09	WG2605155
Pyrene	0.0205	J	0.00841	0.0750	2	09/26/2025 19:09	WG2605155
1,2,4-Trichlorobenzene	U		0.0890	0.750	2	09/26/2025 19:09	WG2605155
4-Chloro-3-methylphenol	U		0.117	0.750	2	09/26/2025 19:09	WG2605155
2-Chlorophenol	U		0.0780	0.750	2	09/26/2025 19:09	WG2605155
2,4-Dichlorophenol	U		0.0989	0.750	2	09/26/2025 19:09	WG2605155
2,4-Dimethylphenol	U	C3	0.155	0.750	2	09/26/2025 19:09	WG2605155
4,6-Dinitro-2-methylphenol	U		0.230	0.750	2	09/26/2025 19:09	WG2605155
2,4-Dinitrophenol	U		0.286	0.750	2	09/26/2025 19:09	WG2605155
2-Methylphenol	U		0.0843	0.750	2	09/26/2025 19:09	WG2605155
3&4-Methyl Phenol	U		0.0924	0.750	2	09/26/2025 19:09	WG2605155
2-Nitrophenol	U		0.111	0.750	2	09/26/2025 19:09	WG2605155
4-Nitrophenol	U		0.239	0.750	2	09/26/2025 19:09	WG2605155
Pentachlorophenol	U		0.141	0.750	2	09/26/2025 19:09	WG2605155
Phenol	U		0.127	0.750	2	09/26/2025 19:09	WG2605155
2,4,6-Trichlorophenol	U		0.179	0.750	2	09/26/2025 19:09	WG2605155
2,4,5-Trichlorophenol	U		0.184	0.750	2	09/26/2025 19:09	WG2605155
(S) 2-Fluorophenol	*80.7*			*12.0-120*		*09/26/2025 19:09*	WG2605155
(S) Phenol-d5	*73.2*			*10.0-120*		*09/26/2025 19:09*	WG2605155
(S) Nitrobenzene-d5	*69.5*			*10.0-122*		*09/26/2025 19:09*	WG2605155
(S) 2-Fluorobiphenyl	*63.6*			*15.0-120*		*09/26/2025 19:09*	WG2605155
(S) 2,4,6-Tribromophenol	*67.0*			*10.0-127*		*09/26/2025 19:09*	WG2605155
(S) p-Terphenyl-d14	*70.1*			*10.0-120*		*09/26/2025 19:09*	WG2605155

Sample Narrative:

L1899525-05 WG2605155: Dilution due to matrix impact during extract concentration procedure

Total Solids by Method 2540 G-2011

Analyte	Result	Qualifier	Dilution	Analysis	Batch
	%			date / time	
Total Solids	79.8		1	09/19/2025 07:52	WG2603989

Volatile Organic Compounds (GC) by Method 8015C

Analyte	Result (dry)	Qualifier	MDL (dry)	RDL (dry)	Dilution	Analysis	Batch
	mg/kg		mg/kg	mg/kg		date / time	
TPHG C5 - C12	U		3.09	3.86	25	09/21/2025 13:23	WG2604983
(S) a,a,a-Trifluorotoluene(FID)	*99.4*			*77.0-120*		*09/21/2025 13:23*	WG2604983

Volatile Organic Compounds (GC/MS) by Method 8260D

Analyte	Result (dry)	Qualifier	MDL (dry)	RDL (dry)	Dilution	Analysis	Batch
	mg/kg		mg/kg	mg/kg		date / time	
Acetone	U		0.108	0.154	1	09/20/2025 06:25	WG2604145
Acrylonitrile	U		0.0124	0.0193	1	09/20/2025 06:25	WG2604145
Benzene	U		0.00110	0.00154	1	09/20/2025 06:25	WG2604145
Bromobenzene	U		0.00602	0.0193	1	09/20/2025 06:25	WG2604145
Bromodichloromethane	U		0.00181	0.00386	1	09/20/2025 06:25	WG2604145
Bromoform	U		0.0153	0.0386	1	09/20/2025 06:25	WG2604145
Bromomethane	U		0.0156	0.0193	1	09/20/2025 06:25	WG2604145
n-Butylbenzene	U		0.00965	0.0193	1	09/20/2025 06:25	WG2604145
sec-Butylbenzene	U		0.00591	0.0193	1	09/20/2025 06:25	WG2604145
tert-Butylbenzene	U		0.00292	0.00772	1	09/20/2025 06:25	WG2604145
Carbon tetrachloride	U		0.00465	0.00772	1	09/20/2025 06:25	WG2604145
Chlorobenzene	U		0.00133	0.00386	1	09/20/2025 06:25	WG2604145
Chlorodibromomethane	U		0.00249	0.00386	1	09/20/2025 06:25	WG2604145
Chloroethane	U		0.00879	0.0154	1	09/20/2025 06:25	WG2604145
Chloroform	U		0.00250	0.00386	1	09/20/2025 06:25	WG2604145
Chloromethane	U		0.0131	0.0193	1	09/20/2025 06:25	WG2604145
2-Chlorotoluene	U		0.00199	0.00386	1	09/20/2025 06:25	WG2604145
4-Chlorotoluene	U		0.00238	0.00772	1	09/20/2025 06:25	WG2604145
1,2-Dibromo-3-Chloropropane	U	C3	0.0165	0.0386	1	09/20/2025 06:25	WG2604145
1,2-Dibromoethane	U		0.00195	0.00386	1	09/20/2025 06:25	WG2604145
Dibromomethane	U		0.00275	0.00772	1	09/20/2025 06:25	WG2604145
1,2-Dichlorobenzene	U		0.00241	0.00772	1	09/20/2025 06:25	WG2604145
1,3-Dichlorobenzene	U		0.00255	0.00772	1	09/20/2025 06:25	WG2604145
1,4-Dichlorobenzene	U		0.00270	0.00772	1	09/20/2025 06:25	WG2604145
Dichlorodifluoromethane	U		0.00672	0.00772	1	09/20/2025 06:25	WG2604145
1,1-Dichloroethane	U		0.00156	0.00386	1	09/20/2025 06:25	WG2604145
1,2-Dichloroethane	U		0.00225	0.00386	1	09/20/2025 06:25	WG2604145
1,1-Dichloroethene	U		0.00236	0.00386	1	09/20/2025 06:25	WG2604145
cis-1,2-Dichloroethene	U		0.00199	0.00386	1	09/20/2025 06:25	WG2604145
trans-1,2-Dichloroethene	U		0.00161	0.00772	1	09/20/2025 06:25	WG2604145
1,2-Dichloropropane	U		0.00297	0.00772	1	09/20/2025 06:25	WG2604145
1,1-Dichloropropene	U		0.00213	0.00772	1	09/20/2025 06:25	WG2604145
1,3-Dichloropropane	U		0.00250	0.00772	1	09/20/2025 06:25	WG2604145
cis-1,3-Dichloropropene	U		0.00162	0.00386	1	09/20/2025 06:25	WG2604145
trans-1,3-Dichloropropene	U		0.00162	0.00772	1	09/20/2025 06:25	WG2604145
2,2-Dichloropropane	U		0.00312	0.00386	1	09/20/2025 06:25	WG2604145
Di-isopropyl ether	U		0.00119	0.00154	1	09/20/2025 06:25	WG2604145
Ethylbenzene	U		0.00152	0.00386	1	09/20/2025 06:25	WG2604145
Hexachloro-1,3-butadiene	U		0.0161	0.0386	1	09/20/2025 06:25	WG2604145
Isopropylbenzene	U		0.00156	0.00386	1	09/20/2025 06:25	WG2604145
p-Isopropyltoluene	U		0.00329	0.00772	1	09/20/2025 06:25	WG2604145
2-Butanone (MEK)	U	C3	0.137	0.154	1	09/20/2025 06:25	WG2604145
Methylene Chloride	U		0.0170	0.0386	1	09/20/2025 06:25	WG2604145
4-Methyl-2-pentanone (MIBK)	U		0.0153	0.0386	1	09/20/2025 06:25	WG2604145

Volatile Organic Compounds (GC/MS) by Method 8260D

Analyte	Result (dry) mg/kg	Qualifier	MDL (dry) mg/kg	RDL (dry) mg/kg	Dilution	Analysis date / time	Batch
Methyl tert-butyl ether	U	C3	0.00119	0.00154	1	09/20/2025 06:25	WG2604145
Naphthalene	U	C3	0.0118	0.0193	1	09/20/2025 06:25	WG2604145
n-Propylbenzene	U		0.00261	0.00772	1	09/20/2025 06:25	WG2604145
Styrene	U		0.00687	0.0193	1	09/20/2025 06:25	WG2604145
1,1,1,2-Tetrachloroethane	U		0.00201	0.00386	1	09/20/2025 06:25	WG2604145
1,1,2,2-Tetrachloroethane	U	C3	0.00179	0.00386	1	09/20/2025 06:25	WG2604145
1,1,2-Trichlorotrifluoroethane	U		0.00434	0.00772	1	09/20/2025 06:25	WG2604145
Tetrachloroethene	U		0.00235	0.00386	1	09/20/2025 06:25	WG2604145
Toluene	U		0.00446	0.00772	1	09/20/2025 06:25	WG2604145
1,2,3-Trichlorobenzene	U		0.0108	0.0193	1	09/20/2025 06:25	WG2604145
1,2,4-Trichlorobenzene	U		0.00837	0.0193	1	09/20/2025 06:25	WG2604145
1,1,1-Trichloroethane	U		0.00224	0.00386	1	09/20/2025 06:25	WG2604145
1,1,2-Trichloroethane	U		0.00207	0.00386	1	09/20/2025 06:25	WG2604145
Trichloroethene	U		0.00138	0.00154	1	09/20/2025 06:25	WG2604145
Trichlorofluoromethane	U		0.00403	0.00618	1	09/20/2025 06:25	WG2604145
1,2,3-Trichloropropane	U		0.00945	0.0193	1	09/20/2025 06:25	WG2604145
1,2,4-Trimethylbenzene	U		0.00368	0.00772	1	09/20/2025 06:25	WG2604145
1,2,3-Trimethylbenzene	U		0.00281	0.00772	1	09/20/2025 06:25	WG2604145
1,3,5-Trimethylbenzene	U		0.00352	0.00772	1	09/20/2025 06:25	WG2604145
Vinyl chloride	U		0.00310	0.00386	1	09/20/2025 06:25	WG2604145
Xylenes, Total	U		0.00432	0.0100	1	09/20/2025 06:25	WG2604145
(S) Toluene-d8	*110*			*75.0-131*		*09/20/2025 06:25*	WG2604145
(S) 4-Bromofluorobenzene	*93.3*			*67.0-138*		*09/20/2025 06:25*	WG2604145
(S) 1,2-Dichloroethane-d4	*86.3*			*70.0-130*		*09/20/2025 06:25*	WG2604145

Semi-Volatile Organic Compounds (GC) by Method 8015C

Analyte	Result (dry) mg/kg	Qualifier	MDL (dry) mg/kg	RDL (dry) mg/kg	Dilution	Analysis date / time	Batch
C12-C22 Hydrocarbons	U		3.17	5.01	1	09/28/2025 08:27	WG2606612
C22-C32 Hydrocarbons	7.24		3.17	5.01	1	09/28/2025 08:27	WG2606612
C32-C40 Hydrocarbons	7.39		3.17	5.01	1	09/28/2025 08:27	WG2606612
(S) o-Terphenyl	*46.8*			*18.0-148*		*09/28/2025 08:27*	WG2606612

Semi Volatile Organic Compounds (GC/MS) by Method 8270E

Analyte	Result (dry) mg/kg	Qualifier	MDL (dry) mg/kg	RDL (dry) mg/kg	Dilution	Analysis date / time	Batch
Acenaphthene	U		0.00675	0.0417	1	09/26/2025 17:02	WG2605155
Acenaphthylene	U		0.00710	0.0417	1	09/26/2025 17:02	WG2605155
Anthracene	U		0.00512	0.0417	1	09/26/2025 17:02	WG2605155
Benzo(a)anthracene	U		0.00476	0.0417	1	09/26/2025 17:02	WG2605155
Benzo(b)fluoranthene	U		0.00679	0.0417	1	09/26/2025 17:02	WG2605155
Benzo(k)fluoranthene	U		0.00606	0.0417	1	09/26/2025 17:02	WG2605155
Benzo(g,h,i)perylene	U		0.00807	0.0417	1	09/26/2025 17:02	WG2605155
Benzo(a)pyrene	U		0.00837	0.0417	1	09/26/2025 17:02	WG2605155
Bis(2-chlorethoxy)methane	U		0.0452	0.417	1	09/26/2025 17:02	WG2605155
Bis(2-chloroethyl)ether	U		0.0788	0.417	1	09/26/2025 17:02	WG2605155
2,2-Oxybis(1-Chloropropane)	U		0.0408	0.417	1	09/26/2025 17:02	WG2605155
4-Bromophenyl-phenylether	U		0.0595	0.417	1	09/26/2025 17:02	WG2605155
2-Chloronaphthalene	U		0.00621	0.0417	1	09/26/2025 17:02	WG2605155
4-Chlorophenyl-phenylether	U		0.0595	0.417	1	09/26/2025 17:02	WG2605155
Chrysene	U		0.00434	0.0417	1	09/26/2025 17:02	WG2605155
Dibenz(a,h)anthracene	U		0.00737	0.0417	1	09/26/2025 17:02	WG2605155
3,3-Dichlorobenzidine	U		0.159	0.417	1	09/26/2025 17:02	WG2605155
2,4-Dinitrotoluene	U		0.0827	0.417	1	09/26/2025 17:02	WG2605155
2,6-Dinitrotoluene	U		0.0787	0.417	1	09/26/2025 17:02	WG2605155

Semi Volatile Organic Compounds (GC/MS) by Method 8270E

Analyte	Result (dry) mg/kg	Qualifier	MDL (dry) mg/kg	RDL (dry) mg/kg	Dilution	Analysis date / time	Batch
Fluoranthene	U		0.00538	0.0417	1	09/26/2025 17:02	WG2605155
Fluorene	U		0.00623	0.0417	1	09/26/2025 17:02	WG2605155
Hexachlorobenzene	U		0.0682	0.417	1	09/26/2025 17:02	WG2605155
Hexachloro-1,3-butadiene	U		0.0662	0.417	1	09/26/2025 17:02	WG2605155
Hexachlorocyclopentadiene	U		0.128	0.417	1	09/26/2025 17:02	WG2605155
Hexachloroethane	U		0.0514	0.417	1	09/26/2025 17:02	WG2605155
Indeno(1,2,3-cd)pyrene	U		0.00838	0.0417	1	09/26/2025 17:02	WG2605155
Isophorone	U		0.0525	0.417	1	09/26/2025 17:02	WG2605155
Naphthalene	U		0.0105	0.0417	1	09/26/2025 17:02	WG2605155
Nitrobenzene	U		0.0564	0.417	1	09/26/2025 17:02	WG2605155
n-Nitrosodimethylamine	U		0.0980	0.417	1	09/26/2025 17:02	WG2605155
n-Nitrosodiphenylamine	U		0.0535	0.417	1	09/26/2025 17:02	WG2605155
n-Nitrosodi-n-propylamine	U		0.0662	0.417	1	09/26/2025 17:02	WG2605155
Phenanthrene	U		0.00459	0.0417	1	09/26/2025 17:02	WG2605155
Pyridine	U		0.0698	0.417	1	09/26/2025 17:02	WG2605155
Benzylbutyl phthalate	U		0.0808	0.417	1	09/26/2025 17:02	WG2605155
Bis(2-ethylhexyl)phthalate	U		0.0823	0.417	1	09/26/2025 17:02	WG2605155
Di-n-butyl phthalate	U		0.0561	0.417	1	09/26/2025 17:02	WG2605155
Diethyl phthalate	U		0.0647	0.417	1	09/26/2025 17:02	WG2605155
Dimethyl phthalate	U		0.0560	0.417	1	09/26/2025 17:02	WG2605155
Di-n-octyl phthalate	U		0.184	0.417	1	09/26/2025 17:02	WG2605155
Pyrene	U		0.00467	0.0417	1	09/26/2025 17:02	WG2605155
1,2,4-Trichlorobenzene	U		0.0495	0.417	1	09/26/2025 17:02	WG2605155
4-Chloro-3-methylphenol	U		0.0652	0.417	1	09/26/2025 17:02	WG2605155
2-Chlorophenol	U		0.0434	0.417	1	09/26/2025 17:02	WG2605155
2,4-Dichlorophenol	U		0.0550	0.417	1	09/26/2025 17:02	WG2605155
2,4-Dimethylphenol	U	C3	0.0866	0.417	1	09/26/2025 17:02	WG2605155
4,6-Dinitro-2-methylphenol	U		0.128	0.417	1	09/26/2025 17:02	WG2605155
2,4-Dinitrophenol	U		0.159	0.417	1	09/26/2025 17:02	WG2605155
2-Methylphenol	U		0.0469	0.417	1	09/26/2025 17:02	WG2605155
3&4-Methyl Phenol	U		0.0514	0.417	1	09/26/2025 17:02	WG2605155
2-Nitrophenol	U		0.0619	0.417	1	09/26/2025 17:02	WG2605155
4-Nitrophenol	U		0.133	0.417	1	09/26/2025 17:02	WG2605155
Pentachlorophenol	U		0.0781	0.417	1	09/26/2025 17:02	WG2605155
Phenol	U		0.0710	0.417	1	09/26/2025 17:02	WG2605155
2,4,6-Trichlorophenol	U		0.0997	0.417	1	09/26/2025 17:02	WG2605155
2,4,5-Trichlorophenol	U		0.102	0.417	1	09/26/2025 17:02	WG2605155
(S) 2-Fluorophenol	*69.8*			*12.0-120*		*09/26/2025 17:02*	WG2605155
(S) Phenol-d5	*63.0*			*10.0-120*		*09/26/2025 17:02*	WG2605155
(S) Nitrobenzene-d5	*60.1*			*10.0-122*		*09/26/2025 17:02*	WG2605155
(S) 2-Fluorobiphenyl	*54.9*			*15.0-120*		*09/26/2025 17:02*	WG2605155
(S) 2,4,6-Tribromophenol	*56.3*			*10.0-127*		*09/26/2025 17:02*	WG2605155
(S) p-Terphenyl-d14	*59.2*			*10.0-120*		*09/26/2025 17:02*	WG2605155

Total Solids by Method 2540 G-2011

Analyte	Result	Qualifier	Dilution	Analysis	Batch
	%			date / time	
Total Solids	79.1		1	09/19/2025 07:52	WG2603989

Volatile Organic Compounds (GC) by Method 8015C

Analyte	Result (dry)	Qualifier	MDL (dry)	RDL (dry)	Dilution	Analysis	Batch
	mg/kg		mg/kg	mg/kg		date / time	
TPHG C5 - C12	U		3.11	3.89	25	09/21/2025 13:47	WG2604983
(S) a,a,a-Trifluorotoluene(FID)	*99.6*			*77.0-120*		*09/21/2025 13:47*	WG2604983

Volatile Organic Compounds (GC/MS) by Method 8260D

Analyte	Result (dry)	Qualifier	MDL (dry)	RDL (dry)	Dilution	Analysis	Batch
	mg/kg		mg/kg	mg/kg		date / time	
Acetone	U		0.109	0.156	1	09/20/2025 06:45	WG2604145
Acrylonitrile	U		0.0125	0.0195	1	09/20/2025 06:45	WG2604145
Benzene	U		0.00111	0.00156	1	09/20/2025 06:45	WG2604145
Bromobenzene	U		0.00607	0.0195	1	09/20/2025 06:45	WG2604145
Bromodichloromethane	U		0.00182	0.00389	1	09/20/2025 06:45	WG2604145
Bromoform	U		0.0154	0.0389	1	09/20/2025 06:45	WG2604145
Bromomethane	U		0.0157	0.0195	1	09/20/2025 06:45	WG2604145
n-Butylbenzene	U		0.00973	0.0195	1	09/20/2025 06:45	WG2604145
sec-Butylbenzene	U		0.00596	0.0195	1	09/20/2025 06:45	WG2604145
tert-Butylbenzene	U		0.00294	0.00779	1	09/20/2025 06:45	WG2604145
Carbon tetrachloride	U		0.00469	0.00779	1	09/20/2025 06:45	WG2604145
Chlorobenzene	U		0.00134	0.00389	1	09/20/2025 06:45	WG2604145
Chlorodibromomethane	U		0.00251	0.00389	1	09/20/2025 06:45	WG2604145
Chloroethane	U		0.00886	0.0156	1	09/20/2025 06:45	WG2604145
Chloroform	U		0.00252	0.00389	1	09/20/2025 06:45	WG2604145
Chloromethane	U		0.0132	0.0195	1	09/20/2025 06:45	WG2604145
2-Chlorotoluene	U		0.00201	0.00389	1	09/20/2025 06:45	WG2604145
4-Chlorotoluene	U		0.00240	0.00779	1	09/20/2025 06:45	WG2604145
1,2-Dibromo-3-Chloropropane	U	C3	0.0167	0.0389	1	09/20/2025 06:45	WG2604145
1,2-Dibromoethane	U		0.00196	0.00389	1	09/20/2025 06:45	WG2604145
Dibromomethane	U		0.00277	0.00779	1	09/20/2025 06:45	WG2604145
1,2-Dichlorobenzene	U		0.00243	0.00779	1	09/20/2025 06:45	WG2604145
1,3-Dichlorobenzene	U		0.00257	0.00779	1	09/20/2025 06:45	WG2604145
1,4-Dichlorobenzene	U		0.00273	0.00779	1	09/20/2025 06:45	WG2604145
Dichlorodifluoromethane	U		0.00677	0.00779	1	09/20/2025 06:45	WG2604145
1,1-Dichloroethane	U		0.00157	0.00389	1	09/20/2025 06:45	WG2604145
1,2-Dichloroethane	U		0.00227	0.00389	1	09/20/2025 06:45	WG2604145
1,1-Dichloroethene	U		0.00238	0.00389	1	09/20/2025 06:45	WG2604145
cis-1,2-Dichloroethene	U		0.00201	0.00389	1	09/20/2025 06:45	WG2604145
trans-1,2-Dichloroethene	U		0.00162	0.00779	1	09/20/2025 06:45	WG2604145
1,2-Dichloropropane	U		0.00299	0.00779	1	09/20/2025 06:45	WG2604145
1,1-Dichloropropene	U		0.00215	0.00779	1	09/20/2025 06:45	WG2604145
1,3-Dichloropropane	U		0.00252	0.00779	1	09/20/2025 06:45	WG2604145
cis-1,3-Dichloropropene	U		0.00164	0.00389	1	09/20/2025 06:45	WG2604145
trans-1,3-Dichloropropene	U		0.00164	0.00779	1	09/20/2025 06:45	WG2604145
2,2-Dichloropropane	U		0.00315	0.00389	1	09/20/2025 06:45	WG2604145
Di-isopropyl ether	U		0.00120	0.00156	1	09/20/2025 06:45	WG2604145
Ethylbenzene	U		0.00154	0.00389	1	09/20/2025 06:45	WG2604145
Hexachloro-1,3-butadiene	U		0.0162	0.0389	1	09/20/2025 06:45	WG2604145
Isopropylbenzene	U		0.00157	0.00389	1	09/20/2025 06:45	WG2604145
p-Isopropyltoluene	U		0.00332	0.00779	1	09/20/2025 06:45	WG2604145
2-Butanone (MEK)	U	C3	0.138	0.156	1	09/20/2025 06:45	WG2604145
Methylene Chloride	U		0.0171	0.0389	1	09/20/2025 06:45	WG2604145
4-Methyl-2-pentanone (MIBK)	U		0.0154	0.0389	1	09/20/2025 06:45	WG2604145

Volatile Organic Compounds (GC/MS) by Method 8260D

Analyte	Result (dry) mg/kg	Qualifier	MDL (dry) mg/kg	RDL (dry) mg/kg	Dilution	Analysis date / time	Batch
Methyl tert-butyl ether	U	C3	0.00120	0.00156	1	09/20/2025 06:45	WG2604145
Naphthalene	U	C3	0.0119	0.0195	1	09/20/2025 06:45	WG2604145
n-Propylbenzene	U		0.00263	0.00779	1	09/20/2025 06:45	WG2604145
Styrene	U		0.00693	0.0195	1	09/20/2025 06:45	WG2604145
1,1,1,2-Tetrachloroethane	U		0.00202	0.00389	1	09/20/2025 06:45	WG2604145
1,1,2,2-Tetrachloroethane	U	C3	0.00181	0.00389	1	09/20/2025 06:45	WG2604145
1,1,2-Trichlorotrifluoroethane	U		0.00438	0.00779	1	09/20/2025 06:45	WG2604145
Tetrachloroethene	U		0.00237	0.00389	1	09/20/2025 06:45	WG2604145
Toluene	U		0.00450	0.00779	1	09/20/2025 06:45	WG2604145
1,2,3-Trichlorobenzene	U		0.0109	0.0195	1	09/20/2025 06:45	WG2604145
1,2,4-Trichlorobenzene	U		0.00844	0.0195	1	09/20/2025 06:45	WG2604145
1,1,1-Trichloroethane	U		0.00226	0.00389	1	09/20/2025 06:45	WG2604145
1,1,2-Trichloroethane	U		0.00209	0.00389	1	09/20/2025 06:45	WG2604145
Trichloroethene	U		0.00139	0.00156	1	09/20/2025 06:45	WG2604145
Trichlorofluoromethane	U		0.00406	0.00623	1	09/20/2025 06:45	WG2604145
1,2,3-Trichloropropane	U		0.00953	0.0195	1	09/20/2025 06:45	WG2604145
1,2,4-Trimethylbenzene	U		0.00371	0.00779	1	09/20/2025 06:45	WG2604145
1,2,3-Trimethylbenzene	U		0.00283	0.00779	1	09/20/2025 06:45	WG2604145
1,3,5-Trimethylbenzene	U		0.00355	0.00779	1	09/20/2025 06:45	WG2604145
Vinyl chloride	U		0.00313	0.00389	1	09/20/2025 06:45	WG2604145
Xylenes, Total	U		0.00436	0.0101	1	09/20/2025 06:45	WG2604145
(S) Toluene-d8	*110*			*75.0-131*		*09/20/2025 06:45*	WG2604145
(S) 4-Bromofluorobenzene	*93.9*			*67.0-138*		*09/20/2025 06:45*	WG2604145
(S) 1,2-Dichloroethane-d4	*85.8*			*70.0-130*		*09/20/2025 06:45*	WG2604145

Semi-Volatile Organic Compounds (GC) by Method 8015C

Analyte	Result (dry) mg/kg	Qualifier	MDL (dry) mg/kg	RDL (dry) mg/kg	Dilution	Analysis date / time	Batch
C12-C22 Hydrocarbons	U		3.20	5.06	1	09/28/2025 05:53	WG2606612
C22-C32 Hydrocarbons	U		3.20	5.06	1	09/28/2025 05:53	WG2606612
C32-C40 Hydrocarbons	4.92	J	3.20	5.06	1	09/28/2025 05:53	WG2606612
(S) o-Terphenyl	*58.3*			*18.0-148*		*09/28/2025 05:53*	WG2606612

Semi Volatile Organic Compounds (GC/MS) by Method 8270E

Analyte	Result (dry) mg/kg	Qualifier	MDL (dry) mg/kg	RDL (dry) mg/kg	Dilution	Analysis date / time	Batch
Acenaphthene	U		0.00682	0.0421	1	09/25/2025 13:35	WG2605156
Acenaphthylene	U		0.00717	0.0421	1	09/25/2025 13:35	WG2605156
Anthracene	U		0.00517	0.0421	1	09/25/2025 13:35	WG2605156
Benzo(a)anthracene	U		0.00481	0.0421	1	09/25/2025 13:35	WG2605156
Benzo(b)fluoranthene	U		0.00686	0.0421	1	09/25/2025 13:35	WG2605156
Benzo(k)fluoranthene	U		0.00612	0.0421	1	09/25/2025 13:35	WG2605156
Benzo(g,h,i)perylene	U		0.00815	0.0421	1	09/25/2025 13:35	WG2605156
Benzo(a)pyrene	U		0.00845	0.0421	1	09/25/2025 13:35	WG2605156
Bis(2-chlorethoxy)methane	U		0.0457	0.421	1	09/25/2025 13:35	WG2605156
Bis(2-chloroethyl)ether	U	C3	0.0796	0.421	1	09/25/2025 13:35	WG2605156
2,2-Oxybis(1-Chloropropane)	U		0.0412	0.421	1	09/25/2025 13:35	WG2605156
4-Bromophenyl-phenylether	U		0.0601	0.421	1	09/25/2025 13:35	WG2605156
2-Chloronaphthalene	U		0.00627	0.0421	1	09/25/2025 13:35	WG2605156
4-Chlorophenyl-phenylether	U		0.0601	0.421	1	09/25/2025 13:35	WG2605156
Chrysene	U		0.00438	0.0421	1	09/25/2025 13:35	WG2605156
Dibenz(a,h)anthracene	U		0.00744	0.0421	1	09/25/2025 13:35	WG2605156
3,3-Dichlorobenzidine	U		0.161	0.421	1	09/25/2025 13:35	WG2605156
2,4-Dinitrotoluene	U		0.0835	0.421	1	09/25/2025 13:35	WG2605156
2,6-Dinitrotoluene	U		0.0794	0.421	1	09/25/2025 13:35	WG2605156

1 Cp
2 Tc
3 Ss
4 Cn
5 Ds
6 Sr
7 Qc
8 Gl
9 Al
10 Sc

Semi Volatile Organic Compounds (GC/MS) by Method 8270E

Analyte	Result (dry) mg/kg	Qualifier	MDL (dry) mg/kg	RDL (dry) mg/kg	Dilution	Analysis date / time	Batch
Fluoranthene	U		0.00543	0.0421	1	09/25/2025 13:35	WG2605156
Fluorene	U		0.00629	0.0421	1	09/25/2025 13:35	WG2605156
Hexachlorobenzene	U		0.0688	0.421	1	09/25/2025 13:35	WG2605156
Hexachloro-1,3-butadiene	U		0.0668	0.421	1	09/25/2025 13:35	WG2605156
Hexachlorocyclopentadiene	U	C3	0.129	0.421	1	09/25/2025 13:35	WG2605156
Hexachloroethane	U		0.0519	0.421	1	09/25/2025 13:35	WG2605156
Indeno(1,2,3-cd)pyrene	U		0.00846	0.0421	1	09/25/2025 13:35	WG2605156
Isophorone	U		0.0530	0.421	1	09/25/2025 13:35	WG2605156
Naphthalene	U		0.0106	0.0421	1	09/25/2025 13:35	WG2605156
Nitrobenzene	U		0.0569	0.421	1	09/25/2025 13:35	WG2605156
n-Nitrosodimethylamine	U		0.0989	0.421	1	09/25/2025 13:35	WG2605156
n-Nitrosodiphenylamine	U		0.0540	0.421	1	09/25/2025 13:35	WG2605156
n-Nitrosodi-n-propylamine	U	C3	0.0668	0.421	1	09/25/2025 13:35	WG2605156
Phenanthrene	U		0.00463	0.0421	1	09/25/2025 13:35	WG2605156
Pyridine	U		0.0705	0.421	1	09/25/2025 13:35	WG2605156
Benzylbutyl phthalate	U		0.0816	0.421	1	09/25/2025 13:35	WG2605156
Bis(2-ethylhexyl)phthalate	U		0.0831	0.421	1	09/25/2025 13:35	WG2605156
Di-n-butyl phthalate	U		0.0567	0.421	1	09/25/2025 13:35	WG2605156
Diethyl phthalate	U		0.0653	0.421	1	09/25/2025 13:35	WG2605156
Dimethyl phthalate	U		0.0565	0.421	1	09/25/2025 13:35	WG2605156
Di-n-octyl phthalate	U	C3	0.186	0.421	1	09/25/2025 13:35	WG2605156
Pyrene	U		0.00472	0.0421	1	09/25/2025 13:35	WG2605156
1,2,4-Trichlorobenzene	U		0.0500	0.421	1	09/25/2025 13:35	WG2605156
4-Chloro-3-methylphenol	U		0.0658	0.421	1	09/25/2025 13:35	WG2605156
2-Chlorophenol	U		0.0438	0.421	1	09/25/2025 13:35	WG2605156
2,4-Dichlorophenol	U		0.0555	0.421	1	09/25/2025 13:35	WG2605156
2,4-Dimethylphenol	U		0.0874	0.421	1	09/25/2025 13:35	WG2605156
4,6-Dinitro-2-methylphenol	U		0.129	0.421	1	09/25/2025 13:35	WG2605156
2,4-Dinitrophenol	U		0.161	0.421	1	09/25/2025 13:35	WG2605156
2-Methylphenol	U		0.0473	0.421	1	09/25/2025 13:35	WG2605156
3&4-Methyl Phenol	U		0.0519	0.421	1	09/25/2025 13:35	WG2605156
2-Nitrophenol	U		0.0625	0.421	1	09/25/2025 13:35	WG2605156
4-Nitrophenol	U		0.134	0.421	1	09/25/2025 13:35	WG2605156
Pentachlorophenol	U		0.0788	0.421	1	09/25/2025 13:35	WG2605156
Phenol	U		0.0717	0.421	1	09/25/2025 13:35	WG2605156
2,4,6-Trichlorophenol	U		0.101	0.421	1	09/25/2025 13:35	WG2605156
2,4,5-Trichlorophenol	U		0.103	0.421	1	09/25/2025 13:35	WG2605156
(S) 2-Fluorophenol	*54.8*			*12.0-120*		*09/25/2025 13:35*	WG2605156
(S) Phenol-d5	*51.5*			*10.0-120*		*09/25/2025 13:35*	WG2605156
(S) Nitrobenzene-d5	*49.5*			*10.0-122*		*09/25/2025 13:35*	WG2605156
(S) 2-Fluorobiphenyl	*52.9*			*15.0-120*		*09/25/2025 13:35*	WG2605156
(S) 2,4,6-Tribromophenol	*61.1*			*10.0-127*		*09/25/2025 13:35*	WG2605156
(S) p-Terphenyl-d14	*57.1*			*10.0-120*		*09/25/2025 13:35*	WG2605156

Total Solids by Method 2540 G-2011

Analyte	Result	Qualifier	Dilution	Analysis	Batch
	%			date / time	
Total Solids	82.2		1	09/19/2025 07:52	WG2603989

Volatile Organic Compounds (GC) by Method 8015C

Analyte	Result (dry)	Qualifier	MDL (dry)	RDL (dry)	Dilution	Analysis	Batch
	mg/kg		mg/kg	mg/kg		date / time	
TPHG C5 - C12	U		2.94	3.68	25.8	09/21/2025 14:10	WG2604983
(S) a,a,a-Trifluorotoluene(FID)	*99.3*			*77.0-120*		*09/21/2025 14:10*	WG2604983

Volatile Organic Compounds (GC/MS) by Method 8260D

Analyte	Result (dry)	Qualifier	MDL (dry)	RDL (dry)	Dilution	Analysis	Batch
	mg/kg		mg/kg	mg/kg		date / time	
Acetone	0.132	J	0.103	0.147	1.03	09/19/2025 13:43	WG2604149
Acrylonitrile	U		0.0118	0.0184	1.03	09/19/2025 13:43	WG2604149
Benzene	U		0.00105	0.00147	1.03	09/19/2025 13:43	WG2604149
Bromobenzene	U		0.00574	0.0184	1.03	09/19/2025 13:43	WG2604149
Bromodichloromethane	U		0.00173	0.00368	1.03	09/19/2025 13:43	WG2604149
Bromoform	U		0.0146	0.0368	1.03	09/19/2025 13:43	WG2604149
Bromomethane	U		0.0149	0.0184	1.03	09/19/2025 13:43	WG2604149
n-Butylbenzene	U		0.00920	0.0184	1.03	09/19/2025 13:43	WG2604149
sec-Butylbenzene	U		0.00563	0.0184	1.03	09/19/2025 13:43	WG2604149
tert-Butylbenzene	U		0.00278	0.00735	1.03	09/19/2025 13:43	WG2604149
Carbon tetrachloride	U		0.00443	0.00735	1.03	09/19/2025 13:43	WG2604149
Chlorobenzene	U		0.00126	0.00368	1.03	09/19/2025 13:43	WG2604149
Chlorodibromomethane	U		0.00237	0.00368	1.03	09/19/2025 13:43	WG2604149
Chloroethane	U		0.00837	0.0147	1.03	09/19/2025 13:43	WG2604149
Chloroform	U		0.00238	0.00368	1.03	09/19/2025 13:43	WG2604149
Chloromethane	U		0.0125	0.0184	1.03	09/19/2025 13:43	WG2604149
2-Chlorotoluene	U		0.00190	0.00368	1.03	09/19/2025 13:43	WG2604149
4-Chlorotoluene	U		0.00227	0.00735	1.03	09/19/2025 13:43	WG2604149
1,2-Dibromo-3-Chloropropane	U		0.0157	0.0368	1.03	09/19/2025 13:43	WG2604149
1,2-Dibromoethane	U		0.00186	0.00368	1.03	09/19/2025 13:43	WG2604149
Dibromomethane	U		0.00261	0.00735	1.03	09/19/2025 13:43	WG2604149
1,2-Dichlorobenzene	U		0.00230	0.00735	1.03	09/19/2025 13:43	WG2604149
1,3-Dichlorobenzene	U		0.00243	0.00735	1.03	09/19/2025 13:43	WG2604149
1,4-Dichlorobenzene	U		0.00257	0.00735	1.03	09/19/2025 13:43	WG2604149
Dichlorodifluoromethane	U	C3	0.00640	0.00735	1.03	09/19/2025 13:43	WG2604149
1,1-Dichloroethane	U		0.00149	0.00368	1.03	09/19/2025 13:43	WG2604149
1,2-Dichloroethane	U		0.00214	0.00368	1.03	09/19/2025 13:43	WG2604149
1,1-Dichloroethene	U		0.00226	0.00368	1.03	09/19/2025 13:43	WG2604149
cis-1,2-Dichloroethene	U		0.00190	0.00368	1.03	09/19/2025 13:43	WG2604149
trans-1,2-Dichloroethene	U		0.00153	0.00735	1.03	09/19/2025 13:43	WG2604149
1,2-Dichloropropane	U		0.00283	0.00735	1.03	09/19/2025 13:43	WG2604149
1,1-Dichloropropene	U		0.00203	0.00735	1.03	09/19/2025 13:43	WG2604149
1,3-Dichloropropane	U		0.00238	0.00735	1.03	09/19/2025 13:43	WG2604149
cis-1,3-Dichloropropene	U		0.00154	0.00368	1.03	09/19/2025 13:43	WG2604149
trans-1,3-Dichloropropene	U	J4	0.00154	0.00735	1.03	09/19/2025 13:43	WG2604149
2,2-Dichloropropane	U		0.00297	0.00368	1.03	09/19/2025 13:43	WG2604149
Di-isopropyl ether	U		0.00113	0.00147	1.03	09/19/2025 13:43	WG2604149
Ethylbenzene	U		0.00146	0.00368	1.03	09/19/2025 13:43	WG2604149
Hexachloro-1,3-butadiene	U		0.0153	0.0368	1.03	09/19/2025 13:43	WG2604149
Isopropylbenzene	U		0.00149	0.00368	1.03	09/19/2025 13:43	WG2604149
p-Isopropyltoluene	U		0.00313	0.00735	1.03	09/19/2025 13:43	WG2604149
2-Butanone (MEK)	U		0.131	0.147	1.03	09/19/2025 13:43	WG2604149
Methylene Chloride	U	J4	0.0161	0.0368	1.03	09/19/2025 13:43	WG2604149
4-Methyl-2-pentanone (MIBK)	U		0.0146	0.0368	1.03	09/19/2025 13:43	WG2604149

Volatile Organic Compounds (GC/MS) by Method 8260D

Analyte	Result (dry) mg/kg	Qualifier	MDL (dry) mg/kg	RDL (dry) mg/kg	Dilution	Analysis date / time	Batch
Methyl tert-butyl ether	U		0.00114	0.00147	1.03	09/19/2025 13:43	WG2604149
Naphthalene	U		0.0112	0.0184	1.03	09/19/2025 13:43	WG2604149
n-Propylbenzene	U		0.00248	0.00735	1.03	09/19/2025 13:43	WG2604149
Styrene	U		0.00654	0.0184	1.03	09/19/2025 13:43	WG2604149
1,1,1,2-Tetrachloroethane	U		0.00191	0.00368	1.03	09/19/2025 13:43	WG2604149
1,1,2,2-Tetrachloroethane	U	C3 J4	0.00170	0.00368	1.03	09/19/2025 13:43	WG2604149
1,1,2-Trichlorotrifluoroethane	U		0.00413	0.00735	1.03	09/19/2025 13:43	WG2604149
Tetrachloroethene	U		0.00224	0.00368	1.03	09/19/2025 13:43	WG2604149
Toluene	U		0.00426	0.00735	1.03	09/19/2025 13:43	WG2604149
1,2,3-Trichlorobenzene	U		0.0103	0.0184	1.03	09/19/2025 13:43	WG2604149
1,2,4-Trichlorobenzene	U		0.00797	0.0184	1.03	09/19/2025 13:43	WG2604149
1,1,1-Trichloroethane	U		0.00213	0.00368	1.03	09/19/2025 13:43	WG2604149
1,1,2-Trichloroethane	U		0.00197	0.00368	1.03	09/19/2025 13:43	WG2604149
Trichloroethene	U		0.00131	0.00147	1.03	09/19/2025 13:43	WG2604149
Trichlorofluoromethane	U	J4	0.00384	0.00588	1.03	09/19/2025 13:43	WG2604149
1,2,3-Trichloropropane	U		0.00900	0.0184	1.03	09/19/2025 13:43	WG2604149
1,2,4-Trimethylbenzene	U		0.00350	0.00735	1.03	09/19/2025 13:43	WG2604149
1,2,3-Trimethylbenzene	U		0.00267	0.00735	1.03	09/19/2025 13:43	WG2604149
1,3,5-Trimethylbenzene	U		0.00336	0.00735	1.03	09/19/2025 13:43	WG2604149
Vinyl chloride	U		0.00296	0.00368	1.03	09/19/2025 13:43	WG2604149
Xylenes, Total	U		0.00411	0.00957	1.03	09/19/2025 13:43	WG2604149
(S) Toluene-d8	*106*			*75.0-131*		*09/19/2025 13:43*	WG2604149
(S) 4-Bromofluorobenzene	*120*			*67.0-138*		*09/19/2025 13:43*	WG2604149
(S) 1,2-Dichloroethane-d4	*95.4*			*70.0-130*		*09/19/2025 13:43*	WG2604149

Semi-Volatile Organic Compounds (GC) by Method 8015C

Analyte	Result (dry) mg/kg	Qualifier	MDL (dry) mg/kg	RDL (dry) mg/kg	Dilution	Analysis date / time	Batch
C12-C22 Hydrocarbons	3.92	J	3.08	4.87	1	09/28/2025 08:41	WG2606612
C22-C32 Hydrocarbons	26.4		3.08	4.87	1	09/28/2025 08:41	WG2606612
C32-C40 Hydrocarbons	27.6		3.08	4.87	1	09/28/2025 08:41	WG2606612
(S) o-Terphenyl	*40.1*			*18.0-148*		*09/28/2025 08:41*	WG2606612

Semi Volatile Organic Compounds (GC/MS) by Method 8270E

Analyte	Result (dry) mg/kg	Qualifier	MDL (dry) mg/kg	RDL (dry) mg/kg	Dilution	Analysis date / time	Batch
Acenaphthene	U		0.00656	0.0405	1	09/25/2025 16:19	WG2605156
Acenaphthylene	U		0.00690	0.0405	1	09/25/2025 16:19	WG2605156
Anthracene	U		0.00498	0.0405	1	09/25/2025 16:19	WG2605156
Benzo(a)anthracene	U		0.00462	0.0405	1	09/25/2025 16:19	WG2605156
Benzo(b)fluoranthene	U		0.00660	0.0405	1	09/25/2025 16:19	WG2605156
Benzo(k)fluoranthene	U		0.00589	0.0405	1	09/25/2025 16:19	WG2605156
Benzo(g,h,i)perylene	U		0.00784	0.0405	1	09/25/2025 16:19	WG2605156
Benzo(a)pyrene	U		0.00813	0.0405	1	09/25/2025 16:19	WG2605156
Bis(2-chlorethoxy)methane	U		0.0439	0.405	1	09/25/2025 16:19	WG2605156
Bis(2-chloroethyl)ether	U	C3	0.0766	0.405	1	09/25/2025 16:19	WG2605156
2,2-Oxybis(1-Chloropropane)	U		0.0397	0.405	1	09/25/2025 16:19	WG2605156
4-Bromophenyl-phenylether	U		0.0578	0.405	1	09/25/2025 16:19	WG2605156
2-Chloronaphthalene	U		0.00604	0.0405	1	09/25/2025 16:19	WG2605156
4-Chlorophenyl-phenylether	U		0.0578	0.405	1	09/25/2025 16:19	WG2605156
Chrysene	U		0.00421	0.0405	1	09/25/2025 16:19	WG2605156
Dibenz(a,h)anthracene	U		0.00716	0.0405	1	09/25/2025 16:19	WG2605156
3,3-Dichlorobenzidine	U		0.155	0.405	1	09/25/2025 16:19	WG2605156
2,4-Dinitrotoluene	U		0.0803	0.405	1	09/25/2025 16:19	WG2605156
2,6-Dinitrotoluene	U		0.0764	0.405	1	09/25/2025 16:19	WG2605156

Semi Volatile Organic Compounds (GC/MS) by Method 8270E

Analyte	Result (dry) mg/kg	Qualifier	MDL (dry) mg/kg	RDL (dry) mg/kg	Dilution	Analysis date / time	Batch
Fluoranthene	U		0.00522	0.0405	1	09/25/2025 16:19	WG2605156
Fluorene	U		0.00605	0.0405	1	09/25/2025 16:19	WG2605156
Hexachlorobenzene	U		0.0662	0.405	1	09/25/2025 16:19	WG2605156
Hexachloro-1,3-butadiene	U		0.0643	0.405	1	09/25/2025 16:19	WG2605156
Hexachlorocyclopentadiene	U	C3	0.124	0.405	1	09/25/2025 16:19	WG2605156
Hexachloroethane	U		0.0499	0.405	1	09/25/2025 16:19	WG2605156
Indeno(1,2,3-cd)pyrene	U		0.00814	0.0405	1	09/25/2025 16:19	WG2605156
Isophorone	U		0.0510	0.405	1	09/25/2025 16:19	WG2605156
Naphthalene	U		0.0102	0.0405	1	09/25/2025 16:19	WG2605156
Nitrobenzene	U		0.0548	0.405	1	09/25/2025 16:19	WG2605156
n-Nitrosodimethylamine	U		0.0952	0.405	1	09/25/2025 16:19	WG2605156
n-Nitrosodiphenylamine	U		0.0520	0.405	1	09/25/2025 16:19	WG2605156
n-Nitrosodi-n-propylamine	U	C3	0.0643	0.405	1	09/25/2025 16:19	WG2605156
Phenanthrene	0.00673	J	0.00445	0.0405	1	09/25/2025 16:19	WG2605156
Pyridine	U		0.0678	0.405	1	09/25/2025 16:19	WG2605156
Benzylbutyl phthalate	U		0.0785	0.405	1	09/25/2025 16:19	WG2605156
Bis(2-ethylhexyl)phthalate	U		0.0800	0.405	1	09/25/2025 16:19	WG2605156
Di-n-butyl phthalate	U		0.0545	0.405	1	09/25/2025 16:19	WG2605156
Diethyl phthalate	U		0.0628	0.405	1	09/25/2025 16:19	WG2605156
Dimethyl phthalate	U		0.0544	0.405	1	09/25/2025 16:19	WG2605156
Di-n-octyl phthalate	U	C3	0.179	0.405	1	09/25/2025 16:19	WG2605156
Pyrene	U		0.00454	0.0405	1	09/25/2025 16:19	WG2605156
1,2,4-Trichlorobenzene	U		0.0481	0.405	1	09/25/2025 16:19	WG2605156
4-Chloro-3-methylphenol	U		0.0633	0.405	1	09/25/2025 16:19	WG2605156
2-Chlorophenol	U		0.0421	0.405	1	09/25/2025 16:19	WG2605156
2,4-Dichlorophenol	U		0.0534	0.405	1	09/25/2025 16:19	WG2605156
2,4-Dimethylphenol	U		0.0841	0.405	1	09/25/2025 16:19	WG2605156
4,6-Dinitro-2-methylphenol	U		0.124	0.405	1	09/25/2025 16:19	WG2605156
2,4-Dinitrophenol	U		0.155	0.405	1	09/25/2025 16:19	WG2605156
2-Methylphenol	U		0.0455	0.405	1	09/25/2025 16:19	WG2605156
3&4-Methyl Phenol	U		0.0499	0.405	1	09/25/2025 16:19	WG2605156
2-Nitrophenol	U		0.0601	0.405	1	09/25/2025 16:19	WG2605156
4-Nitrophenol	U		0.129	0.405	1	09/25/2025 16:19	WG2605156
Pentachlorophenol	U		0.0758	0.405	1	09/25/2025 16:19	WG2605156
Phenol	U		0.0690	0.405	1	09/25/2025 16:19	WG2605156
2,4,6-Trichlorophenol	U		0.0969	0.405	1	09/25/2025 16:19	WG2605156
2,4,5-Trichlorophenol	U		0.0991	0.405	1	09/25/2025 16:19	WG2605156
(S) 2-Fluorophenol	*60.4*			*12.0-120*		*09/25/2025 16:19*	WG2605156
(S) Phenol-d5	*60.1*			*10.0-120*		*09/25/2025 16:19*	WG2605156
(S) Nitrobenzene-d5	*56.0*			*10.0-122*		*09/25/2025 16:19*	WG2605156
(S) 2-Fluorobiphenyl	*69.7*			*15.0-120*		*09/25/2025 16:19*	WG2605156
(S) 2,4,6-Tribromophenol	*85.0*			*10.0-127*		*09/25/2025 16:19*	WG2605156
(S) p-Terphenyl-d14	*66.9*			*10.0-120*		*09/25/2025 16:19*	WG2605156

Total Solids by Method 2540 G-2011

Analyte	Result	Qualifier	Dilution	Analysis	Batch
	%			date / time	
Total Solids	83.1		1	09/19/2025 07:52	WG2603989

Volatile Organic Compounds (GC) by Method 8015C

Analyte	Result (dry)	Qualifier	MDL (dry)	RDL (dry)	Dilution	Analysis	Batch
	mg/kg		mg/kg	mg/kg		date / time	
TPHG C5 - C12	U		2.90	3.63	25	09/21/2025 14:33	WG2604983
(S) a,a,a-Trifluorotoluene(FID)	*100*			*77.0-120*		*09/21/2025 14:33*	WG2604983

Volatile Organic Compounds (GC/MS) by Method 8260D

Analyte	Result (dry)	Qualifier	MDL (dry)	RDL (dry)	Dilution	Analysis	Batch
	mg/kg		mg/kg	mg/kg		date / time	
Acetone	U		0.101	0.145	1	09/19/2025 14:05	WG2604149
Acrylonitrile	U		0.0116	0.0181	1	09/19/2025 14:05	WG2604149
Benzene	U		0.00103	0.00145	1	09/19/2025 14:05	WG2604149
Bromobenzene	U		0.00566	0.0181	1	09/19/2025 14:05	WG2604149
Bromodichloromethane	U		0.00170	0.00363	1	09/19/2025 14:05	WG2604149
Bromoform	U		0.0144	0.0363	1	09/19/2025 14:05	WG2604149
Bromomethane	U		0.0147	0.0181	1	09/19/2025 14:05	WG2604149
n-Butylbenzene	U		0.00907	0.0181	1	09/19/2025 14:05	WG2604149
sec-Butylbenzene	U		0.00556	0.0181	1	09/19/2025 14:05	WG2604149
tert-Butylbenzene	U		0.00274	0.00725	1	09/19/2025 14:05	WG2604149
Carbon tetrachloride	U		0.00437	0.00725	1	09/19/2025 14:05	WG2604149
Chlorobenzene	U		0.00124	0.00363	1	09/19/2025 14:05	WG2604149
Chlorodibromomethane	U		0.00234	0.00363	1	09/19/2025 14:05	WG2604149
Chloroethane	U		0.00825	0.0145	1	09/19/2025 14:05	WG2604149
Chloroform	U		0.00235	0.00363	1	09/19/2025 14:05	WG2604149
Chloromethane	U		0.0123	0.0181	1	09/19/2025 14:05	WG2604149
2-Chlorotoluene	U		0.00187	0.00363	1	09/19/2025 14:05	WG2604149
4-Chlorotoluene	U		0.00223	0.00725	1	09/19/2025 14:05	WG2604149
1,2-Dibromo-3-Chloropropane	U		0.0155	0.0363	1	09/19/2025 14:05	WG2604149
1,2-Dibromoethane	U		0.00183	0.00363	1	09/19/2025 14:05	WG2604149
Dibromomethane	U		0.00258	0.00725	1	09/19/2025 14:05	WG2604149
1,2-Dichlorobenzene	U		0.00226	0.00725	1	09/19/2025 14:05	WG2604149
1,3-Dichlorobenzene	U		0.00239	0.00725	1	09/19/2025 14:05	WG2604149
1,4-Dichlorobenzene	U		0.00254	0.00725	1	09/19/2025 14:05	WG2604149
Dichlorodifluoromethane	U	C3	0.00631	0.00725	1	09/19/2025 14:05	WG2604149
1,1-Dichloroethane	U		0.00147	0.00363	1	09/19/2025 14:05	WG2604149
1,2-Dichloroethane	U		0.00212	0.00363	1	09/19/2025 14:05	WG2604149
1,1-Dichloroethene	U		0.00222	0.00363	1	09/19/2025 14:05	WG2604149
cis-1,2-Dichloroethene	U		0.00187	0.00363	1	09/19/2025 14:05	WG2604149
trans-1,2-Dichloroethene	U		0.00151	0.00725	1	09/19/2025 14:05	WG2604149
1,2-Dichloropropane	U		0.00279	0.00725	1	09/19/2025 14:05	WG2604149
1,1-Dichloropropene	U		0.00200	0.00725	1	09/19/2025 14:05	WG2604149
1,3-Dichloropropane	U		0.00235	0.00725	1	09/19/2025 14:05	WG2604149
cis-1,3-Dichloropropene	U		0.00152	0.00363	1	09/19/2025 14:05	WG2604149
trans-1,3-Dichloropropene	U	J4	0.00152	0.00725	1	09/19/2025 14:05	WG2604149
2,2-Dichloropropane	U		0.00293	0.00363	1	09/19/2025 14:05	WG2604149
Di-isopropyl ether	U		0.00112	0.00145	1	09/19/2025 14:05	WG2604149
Ethylbenzene	U		0.00143	0.00363	1	09/19/2025 14:05	WG2604149
Hexachloro-1,3-butadiene	U		0.0151	0.0363	1	09/19/2025 14:05	WG2604149
Isopropylbenzene	U		0.00147	0.00363	1	09/19/2025 14:05	WG2604149
p-Isopropyltoluene	U		0.00309	0.00725	1	09/19/2025 14:05	WG2604149
2-Butanone (MEK)	U		0.129	0.145	1	09/19/2025 14:05	WG2604149
Methylene Chloride	U	J4	0.0160	0.0363	1	09/19/2025 14:05	WG2604149
4-Methyl-2-pentanone (MIBK)	U		0.0144	0.0363	1	09/19/2025 14:05	WG2604149

Volatile Organic Compounds (GC/MS) by Method 8260D

Analyte	Result (dry) mg/kg	Qualifier	MDL (dry) mg/kg	RDL (dry) mg/kg	Dilution	Analysis date / time	Batch
Methyl tert-butyl ether	U		0.00112	0.00145	1	09/19/2025 14:05	WG2604149
Naphthalene	U		0.0111	0.0181	1	09/19/2025 14:05	WG2604149
n-Propylbenzene	U		0.00245	0.00725	1	09/19/2025 14:05	WG2604149
Styrene	U		0.00646	0.0181	1	09/19/2025 14:05	WG2604149
1,1,1,2-Tetrachloroethane	U		0.00189	0.00363	1	09/19/2025 14:05	WG2604149
1,1,2,2-Tetrachloroethane	U	C3 J4	0.00168	0.00363	1	09/19/2025 14:05	WG2604149
1,1,2-Trichlorotrifluoroethane	U		0.00408	0.00725	1	09/19/2025 14:05	WG2604149
Tetrachloroethene	U		0.00221	0.00363	1	09/19/2025 14:05	WG2604149
Toluene	U		0.00419	0.00725	1	09/19/2025 14:05	WG2604149
1,2,3-Trichlorobenzene	U		0.0101	0.0181	1	09/19/2025 14:05	WG2604149
1,2,4-Trichlorobenzene	U		0.00786	0.0181	1	09/19/2025 14:05	WG2604149
1,1,1-Trichloroethane	U		0.00210	0.00363	1	09/19/2025 14:05	WG2604149
1,1,2-Trichloroethane	U		0.00194	0.00363	1	09/19/2025 14:05	WG2604149
Trichloroethene	U		0.00129	0.00145	1	09/19/2025 14:05	WG2604149
Trichlorofluoromethane	U	J4	0.00379	0.00580	1	09/19/2025 14:05	WG2604149
1,2,3-Trichloropropane	U		0.00888	0.0181	1	09/19/2025 14:05	WG2604149
1,2,4-Trimethylbenzene	U		0.00345	0.00725	1	09/19/2025 14:05	WG2604149
1,2,3-Trimethylbenzene	U		0.00264	0.00725	1	09/19/2025 14:05	WG2604149
1,3,5-Trimethylbenzene	U		0.00331	0.00725	1	09/19/2025 14:05	WG2604149
Vinyl chloride	U		0.00292	0.00363	1	09/19/2025 14:05	WG2604149
Xylenes, Total	U		0.00406	0.00943	1	09/19/2025 14:05	WG2604149
(S) Toluene-d8	*99.6*			*75.0-131*		*09/19/2025 14:05*	WG2604149
(S) 4-Bromofluorobenzene	*109*			*67.0-138*		*09/19/2025 14:05*	WG2604149
(S) 1,2-Dichloroethane-d4	*92.8*			*70.0-130*		*09/19/2025 14:05*	WG2604149

Semi-Volatile Organic Compounds (GC) by Method 8015C

Analyte	Result (dry) mg/kg	Qualifier	MDL (dry) mg/kg	RDL (dry) mg/kg	Dilution	Analysis date / time	Batch
C12-C22 Hydrocarbons	U		3.05	4.82	1	09/28/2025 06:07	WG2606612
C22-C32 Hydrocarbons	3.83	J	3.05	4.82	1	09/28/2025 06:07	WG2606612
C32-C40 Hydrocarbons	5.71		3.05	4.82	1	09/28/2025 06:07	WG2606612
(S) o-Terphenyl	*41.7*			*18.0-148*		*09/28/2025 06:07*	WG2606612

Semi Volatile Organic Compounds (GC/MS) by Method 8270E

Analyte	Result (dry) mg/kg	Qualifier	MDL (dry) mg/kg	RDL (dry) mg/kg	Dilution	Analysis date / time	Batch
Acenaphthene	U		0.00649	0.0401	1	09/25/2025 14:36	WG2605156
Acenaphthylene	U		0.00683	0.0401	1	09/25/2025 14:36	WG2605156
Anthracene	U		0.00492	0.0401	1	09/25/2025 14:36	WG2605156
Benzo(a)anthracene	U		0.00458	0.0401	1	09/25/2025 14:36	WG2605156
Benzo(b)fluoranthene	U		0.00653	0.0401	1	09/25/2025 14:36	WG2605156
Benzo(k)fluoranthene	U		0.00583	0.0401	1	09/25/2025 14:36	WG2605156
Benzo(g,h,i)perylene	U		0.00775	0.0401	1	09/25/2025 14:36	WG2605156
Benzo(a)pyrene	U		0.00804	0.0401	1	09/25/2025 14:36	WG2605156
Bis(2-chlorethoxy)methane	U		0.0435	0.401	1	09/25/2025 14:36	WG2605156
Bis(2-chloroethyl)ether	U	C3	0.0757	0.401	1	09/25/2025 14:36	WG2605156
2,2-Oxybis(1-Chloropropane)	U		0.0393	0.401	1	09/25/2025 14:36	WG2605156
4-Bromophenyl-phenylether	U		0.0572	0.401	1	09/25/2025 14:36	WG2605156
2-Chloronaphthalene	U		0.00597	0.0401	1	09/25/2025 14:36	WG2605156
4-Chlorophenyl-phenylether	U		0.0572	0.401	1	09/25/2025 14:36	WG2605156
Chrysene	U		0.00417	0.0401	1	09/25/2025 14:36	WG2605156
Dibenz(a,h)anthracene	U		0.00708	0.0401	1	09/25/2025 14:36	WG2605156
3,3-Dichlorobenzidine	U		0.153	0.401	1	09/25/2025 14:36	WG2605156
2,4-Dinitrotoluene	U		0.0795	0.401	1	09/25/2025 14:36	WG2605156
2,6-Dinitrotoluene	U		0.0756	0.401	1	09/25/2025 14:36	WG2605156

Semi Volatile Organic Compounds (GC/MS) by Method 8270E

Analyte	Result (dry) mg/kg	Qualifier	MDL (dry) mg/kg	RDL (dry) mg/kg	Dilution	Analysis date / time	Batch
Fluoranthene	U		0.00517	0.0401	1	09/25/2025 14:36	WG2605156
Fluorene	U		0.00598	0.0401	1	09/25/2025 14:36	WG2605156
Hexachlorobenzene	U		0.0655	0.401	1	09/25/2025 14:36	WG2605156
Hexachloro-1,3-butadiene	U		0.0636	0.401	1	09/25/2025 14:36	WG2605156
Hexachlorocyclopentadiene	U	C3	0.123	0.401	1	09/25/2025 14:36	WG2605156
Hexachloroethane	U		0.0494	0.401	1	09/25/2025 14:36	WG2605156
Indeno(1,2,3-cd)pyrene	U		0.00805	0.0401	1	09/25/2025 14:36	WG2605156
Isophorone	U		0.0504	0.401	1	09/25/2025 14:36	WG2605156
Naphthalene	U		0.0101	0.0401	1	09/25/2025 14:36	WG2605156
Nitrobenzene	U		0.0542	0.401	1	09/25/2025 14:36	WG2605156
n-Nitrosodimethylamine	U		0.0942	0.401	1	09/25/2025 14:36	WG2605156
n-Nitrosodiphenylamine	U		0.0514	0.401	1	09/25/2025 14:36	WG2605156
n-Nitrosodi-n-propylamine	U	C3	0.0636	0.401	1	09/25/2025 14:36	WG2605156
Phenanthrene	U		0.00441	0.0401	1	09/25/2025 14:36	WG2605156
Pyridine	U		0.0671	0.401	1	09/25/2025 14:36	WG2605156
Benzylbutyl phthalate	U		0.0777	0.401	1	09/25/2025 14:36	WG2605156
Bis(2-ethylhexyl)phthalate	U		0.0791	0.401	1	09/25/2025 14:36	WG2605156
Di-n-butyl phthalate	U		0.0539	0.401	1	09/25/2025 14:36	WG2605156
Diethyl phthalate	U		0.0621	0.401	1	09/25/2025 14:36	WG2605156
Dimethyl phthalate	U		0.0538	0.401	1	09/25/2025 14:36	WG2605156
Di-n-octyl phthalate	U	C3	0.177	0.401	1	09/25/2025 14:36	WG2605156
Pyrene	U		0.00449	0.0401	1	09/25/2025 14:36	WG2605156
1,2,4-Trichlorobenzene	U		0.0476	0.401	1	09/25/2025 14:36	WG2605156
4-Chloro-3-methylphenol	U		0.0626	0.401	1	09/25/2025 14:36	WG2605156
2-Chlorophenol	U		0.0417	0.401	1	09/25/2025 14:36	WG2605156
2,4-Dichlorophenol	U		0.0529	0.401	1	09/25/2025 14:36	WG2605156
2,4-Dimethylphenol	U		0.0832	0.401	1	09/25/2025 14:36	WG2605156
4,6-Dinitro-2-methylphenol	U		0.123	0.401	1	09/25/2025 14:36	WG2605156
2,4-Dinitrophenol	U		0.153	0.401	1	09/25/2025 14:36	WG2605156
2-Methylphenol	U		0.0450	0.401	1	09/25/2025 14:36	WG2605156
3&4-Methyl Phenol	U		0.0494	0.401	1	09/25/2025 14:36	WG2605156
2-Nitrophenol	U		0.0595	0.401	1	09/25/2025 14:36	WG2605156
4-Nitrophenol	U		0.128	0.401	1	09/25/2025 14:36	WG2605156
Pentachlorophenol	U		0.0750	0.401	1	09/25/2025 14:36	WG2605156
Phenol	U		0.0683	0.401	1	09/25/2025 14:36	WG2605156
2,4,6-Trichlorophenol	U		0.0958	0.401	1	09/25/2025 14:36	WG2605156
2,4,5-Trichlorophenol	U		0.0980	0.401	1	09/25/2025 14:36	WG2605156
(S) 2-Fluorophenol	*56.4*			*12.0-120*		*09/25/2025 14:36*	WG2605156
(S) Phenol-d5	*57.2*			*10.0-120*		*09/25/2025 14:36*	WG2605156
(S) Nitrobenzene-d5	*52.9*			*10.0-122*		*09/25/2025 14:36*	WG2605156
(S) 2-Fluorobiphenyl	*58.7*			*15.0-120*		*09/25/2025 14:36*	WG2605156
(S) 2,4,6-Tribromophenol	*72.2*			*10.0-127*		*09/25/2025 14:36*	WG2605156
(S) p-Terphenyl-d14	*60.9*			*10.0-120*		*09/25/2025 14:36*	WG2605156

Total Solids by Method 2540 G-2011

Analyte	Result	Qualifier	Dilution	Analysis	Batch
	%			date / time	
Total Solids	78.7		1	09/19/2025 07:52	WG2603989

Volatile Organic Compounds (GC) by Method 8015C

Analyte	Result (dry)	Qualifier	MDL (dry)	RDL (dry)	Dilution	Analysis	Batch
	mg/kg		mg/kg	mg/kg		date / time	
TPHG C5 - C12	U		3.19	3.99	25	09/21/2025 14:56	WG2604983
(S) a,a,a-Trifluorotoluene(FID)	*99.3*			*77.0-120*		*09/21/2025 14:56*	WG2604983

Volatile Organic Compounds (GC/MS) by Method 8260D

Analyte	Result (dry)	Qualifier	MDL (dry)	RDL (dry)	Dilution	Analysis	Batch
	mg/kg		mg/kg	mg/kg		date / time	
Acetone	U		0.111	0.160	1	09/19/2025 14:27	WG2604149
Acrylonitrile	U		0.0128	0.0200	1	09/19/2025 14:27	WG2604149
Benzene	U		0.00114	0.00160	1	09/19/2025 14:27	WG2604149
Bromobenzene	U		0.00623	0.0200	1	09/19/2025 14:27	WG2604149
Bromodichloromethane	U		0.00187	0.00399	1	09/19/2025 14:27	WG2604149
Bromoform	U		0.0158	0.0399	1	09/19/2025 14:27	WG2604149
Bromomethane	U		0.0161	0.0200	1	09/19/2025 14:27	WG2604149
n-Butylbenzene	U		0.00998	0.0200	1	09/19/2025 14:27	WG2604149
sec-Butylbenzene	U		0.00611	0.0200	1	09/19/2025 14:27	WG2604149
tert-Butylbenzene	U		0.00302	0.00798	1	09/19/2025 14:27	WG2604149
Carbon tetrachloride	U		0.00481	0.00798	1	09/19/2025 14:27	WG2604149
Chlorobenzene	U		0.00137	0.00399	1	09/19/2025 14:27	WG2604149
Chlorodibromomethane	U		0.00257	0.00399	1	09/19/2025 14:27	WG2604149
Chloroethane	U		0.00908	0.0160	1	09/19/2025 14:27	WG2604149
Chloroform	U		0.00259	0.00399	1	09/19/2025 14:27	WG2604149
Chloromethane	U		0.0136	0.0200	1	09/19/2025 14:27	WG2604149
2-Chlorotoluene	U		0.00206	0.00399	1	09/19/2025 14:27	WG2604149
4-Chlorotoluene	U		0.00246	0.00798	1	09/19/2025 14:27	WG2604149
1,2-Dibromo-3-Chloropropane	U		0.0171	0.0399	1	09/19/2025 14:27	WG2604149
1,2-Dibromoethane	U		0.00201	0.00399	1	09/19/2025 14:27	WG2604149
Dibromomethane	U		0.00284	0.00798	1	09/19/2025 14:27	WG2604149
1,2-Dichlorobenzene	U		0.00249	0.00798	1	09/19/2025 14:27	WG2604149
1,3-Dichlorobenzene	U		0.00263	0.00798	1	09/19/2025 14:27	WG2604149
1,4-Dichlorobenzene	U		0.00279	0.00798	1	09/19/2025 14:27	WG2604149
Dichlorodifluoromethane	U	C3	0.00694	0.00798	1	09/19/2025 14:27	WG2604149
1,1-Dichloroethane	U		0.00161	0.00399	1	09/19/2025 14:27	WG2604149
1,2-Dichloroethane	U		0.00233	0.00399	1	09/19/2025 14:27	WG2604149
1,1-Dichloroethene	U		0.00244	0.00399	1	09/19/2025 14:27	WG2604149
cis-1,2-Dichloroethene	U		0.00206	0.00399	1	09/19/2025 14:27	WG2604149
trans-1,2-Dichloroethene	U		0.00166	0.00798	1	09/19/2025 14:27	WG2604149
1,2-Dichloropropane	U		0.00307	0.00798	1	09/19/2025 14:27	WG2604149
1,1-Dichloropropene	U		0.00220	0.00798	1	09/19/2025 14:27	WG2604149
1,3-Dichloropropane	U		0.00259	0.00798	1	09/19/2025 14:27	WG2604149
cis-1,3-Dichloropropene	U		0.00168	0.00399	1	09/19/2025 14:27	WG2604149
trans-1,3-Dichloropropene	U	J4	0.00168	0.00798	1	09/19/2025 14:27	WG2604149
2,2-Dichloropropane	U		0.00322	0.00399	1	09/19/2025 14:27	WG2604149
Di-isopropyl ether	U		0.00123	0.00160	1	09/19/2025 14:27	WG2604149
Ethylbenzene	U		0.00158	0.00399	1	09/19/2025 14:27	WG2604149
Hexachloro-1,3-butadiene	U		0.0166	0.0399	1	09/19/2025 14:27	WG2604149
Isopropylbenzene	U		0.00161	0.00399	1	09/19/2025 14:27	WG2604149
p-Isopropyltoluene	U		0.00340	0.00798	1	09/19/2025 14:27	WG2604149
2-Butanone (MEK)	U		0.142	0.160	1	09/19/2025 14:27	WG2604149
Methylene Chloride	U	J4	0.0176	0.0399	1	09/19/2025 14:27	WG2604149
4-Methyl-2-pentanone (MIBK)	U		0.0158	0.0399	1	09/19/2025 14:27	WG2604149

Volatile Organic Compounds (GC/MS) by Method 8260D

Analyte	Result (dry) mg/kg	Qualifier	MDL (dry) mg/kg	RDL (dry) mg/kg	Dilution	Analysis date / time	Batch
Methyl tert-butyl ether	U		0.00123	0.00160	1	09/19/2025 14:27	WG2604149
Naphthalene	U		0.0122	0.0200	1	09/19/2025 14:27	WG2604149
n-Propylbenzene	U		0.00270	0.00798	1	09/19/2025 14:27	WG2604149
Styrene	U		0.00710	0.0200	1	09/19/2025 14:27	WG2604149
1,1,1,2-Tetrachloroethane	U		0.00208	0.00399	1	09/19/2025 14:27	WG2604149
1,1,2,2-Tetrachloroethane	U	C3 J4	0.00185	0.00399	1	09/19/2025 14:27	WG2604149
1,1,2-Trichlorotrifluoroethane	U		0.00449	0.00798	1	09/19/2025 14:27	WG2604149
Tetrachloroethene	U		0.00243	0.00399	1	09/19/2025 14:27	WG2604149
Toluene	U		0.00461	0.00798	1	09/19/2025 14:27	WG2604149
1,2,3-Trichlorobenzene	U		0.0112	0.0200	1	09/19/2025 14:27	WG2604149
1,2,4-Trichlorobenzene	U		0.00865	0.0200	1	09/19/2025 14:27	WG2604149
1,1,1-Trichloroethane	U		0.00231	0.00399	1	09/19/2025 14:27	WG2604149
1,1,2-Trichloroethane	U		0.00214	0.00399	1	09/19/2025 14:27	WG2604149
Trichloroethene	U		0.00142	0.00160	1	09/19/2025 14:27	WG2604149
Trichlorofluoromethane	U	J4	0.00417	0.00639	1	09/19/2025 14:27	WG2604149
1,2,3-Trichloropropane	U		0.00977	0.0200	1	09/19/2025 14:27	WG2604149
1,2,4-Trimethylbenzene	U		0.00380	0.00798	1	09/19/2025 14:27	WG2604149
1,2,3-Trimethylbenzene	U		0.00291	0.00798	1	09/19/2025 14:27	WG2604149
1,3,5-Trimethylbenzene	U		0.00364	0.00798	1	09/19/2025 14:27	WG2604149
Vinyl chloride	U		0.00321	0.00399	1	09/19/2025 14:27	WG2604149
Xylenes, Total	U		0.00447	0.0104	1	09/19/2025 14:27	WG2604149
(S) Toluene-d8	*103*			*75.0-131*		*09/19/2025 14:27*	WG2604149
(S) 4-Bromofluorobenzene	*109*			*67.0-138*		*09/19/2025 14:27*	WG2604149
(S) 1,2-Dichloroethane-d4	*93.8*			*70.0-130*		*09/19/2025 14:27*	WG2604149

Semi-Volatile Organic Compounds (GC) by Method 8015C

Analyte	Result (dry) mg/kg	Qualifier	MDL (dry) mg/kg	RDL (dry) mg/kg	Dilution	Analysis date / time	Batch
C12-C22 Hydrocarbons	U		3.22	5.09	1	09/28/2025 15:56	WG2606613
C22-C32 Hydrocarbons	3.28	J	3.22	5.09	1	09/28/2025 15:56	WG2606613
C32-C40 Hydrocarbons	4.08	J	3.22	5.09	1	09/28/2025 15:56	WG2606613
(S) o-Terphenyl	*56.1*			*18.0-148*		*09/28/2025 15:56*	WG2606613

Semi Volatile Organic Compounds (GC/MS) by Method 8270E

Analyte	Result (dry) mg/kg	Qualifier	MDL (dry) mg/kg	RDL (dry) mg/kg	Dilution	Analysis date / time	Batch
Acenaphthene	U		0.00685	0.0423	1	09/25/2025 14:16	WG2605156
Acenaphthylene	U		0.00721	0.0423	1	09/25/2025 14:16	WG2605156
Anthracene	U		0.00520	0.0423	1	09/25/2025 14:16	WG2605156
Benzo(a)anthracene	U		0.00483	0.0423	1	09/25/2025 14:16	WG2605156
Benzo(b)fluoranthene	U		0.00689	0.0423	1	09/25/2025 14:16	WG2605156
Benzo(k)fluoranthene	U		0.00615	0.0423	1	09/25/2025 14:16	WG2605156
Benzo(g,h,i)perylene	U		0.00819	0.0423	1	09/25/2025 14:16	WG2605156
Benzo(a)pyrene	U		0.00849	0.0423	1	09/25/2025 14:16	WG2605156
Bis(2-chlorethoxy)methane	U		0.0459	0.423	1	09/25/2025 14:16	WG2605156
Bis(2-chloroethyl)ether	U	C3	0.0800	0.423	1	09/25/2025 14:16	WG2605156
2,2-Oxybis(1-Chloropropane)	U		0.0414	0.423	1	09/25/2025 14:16	WG2605156
4-Bromophenyl-phenylether	U		0.0604	0.423	1	09/25/2025 14:16	WG2605156
2-Chloronaphthalene	U		0.00631	0.0423	1	09/25/2025 14:16	WG2605156
4-Chlorophenyl-phenylether	U		0.0604	0.423	1	09/25/2025 14:16	WG2605156
Chrysene	U		0.00440	0.0423	1	09/25/2025 14:16	WG2605156
Dibenz(a,h)anthracene	U		0.00748	0.0423	1	09/25/2025 14:16	WG2605156
3,3-Dichlorobenzidine	U		0.161	0.423	1	09/25/2025 14:16	WG2605156
2,4-Dinitrotoluene	U		0.0839	0.423	1	09/25/2025 14:16	WG2605156
2,6-Dinitrotoluene	U		0.0798	0.423	1	09/25/2025 14:16	WG2605156

Semi Volatile Organic Compounds (GC/MS) by Method 8270E

Analyte	Result (dry) mg/kg	Qualifier	MDL (dry) mg/kg	RDL (dry) mg/kg	Dilution	Analysis date / time	Batch
Fluoranthene	U		0.00545	0.0423	1	09/25/2025 14:16	WG2605156
Fluorene	U		0.00632	0.0423	1	09/25/2025 14:16	WG2605156
Hexachlorobenzene	U		0.0692	0.423	1	09/25/2025 14:16	WG2605156
Hexachloro-1,3-butadiene	U		0.0671	0.423	1	09/25/2025 14:16	WG2605156
Hexachlorocyclopentadiene	U	C3	0.130	0.423	1	09/25/2025 14:16	WG2605156
Hexachloroethane	U		0.0521	0.423	1	09/25/2025 14:16	WG2605156
Indeno(1,2,3-cd)pyrene	U		0.00851	0.0423	1	09/25/2025 14:16	WG2605156
Isophorone	U		0.0533	0.423	1	09/25/2025 14:16	WG2605156
Naphthalene	U		0.0106	0.0423	1	09/25/2025 14:16	WG2605156
Nitrobenzene	U		0.0572	0.423	1	09/25/2025 14:16	WG2605156
n-Nitrosodimethylamine	U		0.0994	0.423	1	09/25/2025 14:16	WG2605156
n-Nitrosodiphenylamine	U		0.0543	0.423	1	09/25/2025 14:16	WG2605156
n-Nitrosodi-n-propylamine	U	C3	0.0671	0.423	1	09/25/2025 14:16	WG2605156
Phenanthrene	U		0.00465	0.0423	1	09/25/2025 14:16	WG2605156
Pyridine	U		0.0708	0.423	1	09/25/2025 14:16	WG2605156
Benzylbutyl phthalate	U		0.0820	0.423	1	09/25/2025 14:16	WG2605156
Bis(2-ethylhexyl)phthalate	U		0.0835	0.423	1	09/25/2025 14:16	WG2605156
Di-n-butyl phthalate	U		0.0570	0.423	1	09/25/2025 14:16	WG2605156
Diethyl phthalate	U		0.0656	0.423	1	09/25/2025 14:16	WG2605156
Dimethyl phthalate	U		0.0568	0.423	1	09/25/2025 14:16	WG2605156
Di-n-octyl phthalate	U	C3	0.187	0.423	1	09/25/2025 14:16	WG2605156
Pyrene	U		0.00474	0.0423	1	09/25/2025 14:16	WG2605156
1,2,4-Trichlorobenzene	U		0.0502	0.423	1	09/25/2025 14:16	WG2605156
4-Chloro-3-methylphenol	U		0.0661	0.423	1	09/25/2025 14:16	WG2605156
2-Chlorophenol	U		0.0440	0.423	1	09/25/2025 14:16	WG2605156
2,4-Dichlorophenol	U		0.0558	0.423	1	09/25/2025 14:16	WG2605156
2,4-Dimethylphenol	U		0.0878	0.423	1	09/25/2025 14:16	WG2605156
4,6-Dinitro-2-methylphenol	U		0.130	0.423	1	09/25/2025 14:16	WG2605156
2,4-Dinitrophenol	U		0.161	0.423	1	09/25/2025 14:16	WG2605156
2-Methylphenol	U		0.0475	0.423	1	09/25/2025 14:16	WG2605156
3&4-Methyl Phenol	U		0.0521	0.423	1	09/25/2025 14:16	WG2605156
2-Nitrophenol	U		0.0628	0.423	1	09/25/2025 14:16	WG2605156
4-Nitrophenol	U		0.135	0.423	1	09/25/2025 14:16	WG2605156
Pentachlorophenol	U		0.0792	0.423	1	09/25/2025 14:16	WG2605156
Phenol	U		0.0721	0.423	1	09/25/2025 14:16	WG2605156
2,4,6-Trichlorophenol	U		0.101	0.423	1	09/25/2025 14:16	WG2605156
2,4,5-Trichlorophenol	U		0.103	0.423	1	09/25/2025 14:16	WG2605156
(S) 2-Fluorophenol	*60.1*			*12.0-120*		*09/25/2025 14:16*	WG2605156
(S) Phenol-d5	*58.1*			*10.0-120*		*09/25/2025 14:16*	WG2605156
(S) Nitrobenzene-d5	*49.8*			*10.0-122*		*09/25/2025 14:16*	WG2605156
(S) 2-Fluorobiphenyl	*58.6*			*15.0-120*		*09/25/2025 14:16*	WG2605156
(S) 2,4,6-Tribromophenol	*69.8*			*10.0-127*		*09/25/2025 14:16*	WG2605156
(S) p-Terphenyl-d14	*60.1*			*10.0-120*		*09/25/2025 14:16*	WG2605156

Total Solids by Method 2540 G-2011

Analyte	Result	Qualifier	Dilution	Analysis	Batch
	%			date / time	
Total Solids	86.4		1	09/19/2025 07:52	WG2603989

Volatile Organic Compounds (GC) by Method 8015C

Analyte	Result (dry)	Qualifier	MDL (dry)	RDL (dry)	Dilution	Analysis	Batch
	mg/kg		mg/kg	mg/kg		date / time	
TPHG C5 - C12	U		2.71	3.39	25	09/21/2025 15:20	WG2604983
(S) a,a,a-Trifluorotoluene(FID)	*99.6*			*77.0-120*		*09/21/2025 15:20*	WG2604983

Volatile Organic Compounds (GC/MS) by Method 8260D

Analyte	Result (dry)	Qualifier	MDL (dry)	RDL (dry)	Dilution	Analysis	Batch
	mg/kg		mg/kg	mg/kg		date / time	
Acetone	U		0.0945	0.136	1	09/19/2025 18:46	WG2604149
Acrylonitrile	U		0.0109	0.0169	1	09/19/2025 18:46	WG2604149
Benzene	U		0.000964	0.00136	1	09/19/2025 18:46	WG2604149
Bromobenzene	U		0.00529	0.0169	1	09/19/2025 18:46	WG2604149
Bromodichloromethane	U		0.00159	0.00339	1	09/19/2025 18:46	WG2604149
Bromoform	U		0.0134	0.0339	1	09/19/2025 18:46	WG2604149
Bromomethane	U		0.0137	0.0169	1	09/19/2025 18:46	WG2604149
n-Butylbenzene	U		0.00847	0.0169	1	09/19/2025 18:46	WG2604149
sec-Butylbenzene	U		0.00519	0.0169	1	09/19/2025 18:46	WG2604149
tert-Butylbenzene	U		0.00256	0.00678	1	09/19/2025 18:46	WG2604149
Carbon tetrachloride	U		0.00408	0.00678	1	09/19/2025 18:46	WG2604149
Chlorobenzene	U		0.00116	0.00339	1	09/19/2025 18:46	WG2604149
Chlorodibromomethane	U		0.00218	0.00339	1	09/19/2025 18:46	WG2604149
Chloroethane	U		0.00771	0.0136	1	09/19/2025 18:46	WG2604149
Chloroform	U		0.00220	0.00339	1	09/19/2025 18:46	WG2604149
Chloromethane	U		0.0115	0.0169	1	09/19/2025 18:46	WG2604149
2-Chlorotoluene	U		0.00175	0.00339	1	09/19/2025 18:46	WG2604149
4-Chlorotoluene	U		0.00209	0.00678	1	09/19/2025 18:46	WG2604149
1,2-Dibromo-3-Chloropropane	U		0.0145	0.0339	1	09/19/2025 18:46	WG2604149
1,2-Dibromoethane	U		0.00171	0.00339	1	09/19/2025 18:46	WG2604149
Dibromomethane	U		0.00241	0.00678	1	09/19/2025 18:46	WG2604149
1,2-Dichlorobenzene	U		0.00211	0.00678	1	09/19/2025 18:46	WG2604149
1,3-Dichlorobenzene	U		0.00224	0.00678	1	09/19/2025 18:46	WG2604149
1,4-Dichlorobenzene	U		0.00237	0.00678	1	09/19/2025 18:46	WG2604149
Dichlorodifluoromethane	U	C3	0.00590	0.00678	1	09/19/2025 18:46	WG2604149
1,1-Dichloroethane	U		0.00137	0.00339	1	09/19/2025 18:46	WG2604149
1,2-Dichloroethane	U		0.00198	0.00339	1	09/19/2025 18:46	WG2604149
1,1-Dichloroethene	U		0.00207	0.00339	1	09/19/2025 18:46	WG2604149
cis-1,2-Dichloroethene	U		0.00175	0.00339	1	09/19/2025 18:46	WG2604149
trans-1,2-Dichloroethene	U		0.00141	0.00678	1	09/19/2025 18:46	WG2604149
1,2-Dichloropropane	U		0.00260	0.00678	1	09/19/2025 18:46	WG2604149
1,1-Dichloropropene	U		0.00187	0.00678	1	09/19/2025 18:46	WG2604149
1,3-Dichloropropane	U		0.00220	0.00678	1	09/19/2025 18:46	WG2604149
cis-1,3-Dichloropropene	U		0.00142	0.00339	1	09/19/2025 18:46	WG2604149
trans-1,3-Dichloropropene	U	J4	0.00142	0.00678	1	09/19/2025 18:46	WG2604149
2,2-Dichloropropane	U		0.00274	0.00339	1	09/19/2025 18:46	WG2604149
Di-isopropyl ether	U		0.00104	0.00136	1	09/19/2025 18:46	WG2604149
Ethylbenzene	U		0.00134	0.00339	1	09/19/2025 18:46	WG2604149
Hexachloro-1,3-butadiene	U		0.0141	0.0339	1	09/19/2025 18:46	WG2604149
Isopropylbenzene	U		0.00137	0.00339	1	09/19/2025 18:46	WG2604149
p-Isopropyltoluene	U		0.00289	0.00678	1	09/19/2025 18:46	WG2604149
2-Butanone (MEK)	U		0.120	0.136	1	09/19/2025 18:46	WG2604149
Methylene Chloride	U	J4	0.0149	0.0339	1	09/19/2025 18:46	WG2604149
4-Methyl-2-pentanone (MIBK)	U		0.0134	0.0339	1	09/19/2025 18:46	WG2604149

Volatile Organic Compounds (GC/MS) by Method 8260D

Analyte	Result (dry) mg/kg	Qualifier	MDL (dry) mg/kg	RDL (dry) mg/kg	Dilution	Analysis date / time	Batch
Methyl tert-butyl ether	U		0.00105	0.00136	1	09/19/2025 18:46	WG2604149
Naphthalene	U		0.0103	0.0169	1	09/19/2025 18:46	WG2604149
n-Propylbenzene	U		0.00229	0.00678	1	09/19/2025 18:46	WG2604149
Styrene	U		0.00603	0.0169	1	09/19/2025 18:46	WG2604149
1,1,1,2-Tetrachloroethane	U		0.00176	0.00339	1	09/19/2025 18:46	WG2604149
1,1,2,2-Tetrachloroethane	U	C3 J4	0.00157	0.00339	1	09/19/2025 18:46	WG2604149
1,1,2-Trichlorotrifluoroethane	U		0.00381	0.00678	1	09/19/2025 18:46	WG2604149
Tetrachloroethene	U		0.00206	0.00339	1	09/19/2025 18:46	WG2604149
Toluene	U		0.00392	0.00678	1	09/19/2025 18:46	WG2604149
1,2,3-Trichlorobenzene	U		0.00947	0.0169	1	09/19/2025 18:46	WG2604149
1,2,4-Trichlorobenzene	U		0.00735	0.0169	1	09/19/2025 18:46	WG2604149
1,1,1-Trichloroethane	U		0.00197	0.00339	1	09/19/2025 18:46	WG2604149
1,1,2-Trichloroethane	U		0.00182	0.00339	1	09/19/2025 18:46	WG2604149
Trichloroethene	U		0.00121	0.00136	1	09/19/2025 18:46	WG2604149
Trichlorofluoromethane	U	J4	0.00354	0.00542	1	09/19/2025 18:46	WG2604149
1,2,3-Trichloropropane	U		0.00830	0.0169	1	09/19/2025 18:46	WG2604149
1,2,4-Trimethylbenzene	U		0.00323	0.00678	1	09/19/2025 18:46	WG2604149
1,2,3-Trimethylbenzene	U		0.00247	0.00678	1	09/19/2025 18:46	WG2604149
1,3,5-Trimethylbenzene	U		0.00309	0.00678	1	09/19/2025 18:46	WG2604149
Vinyl chloride	U		0.00272	0.00339	1	09/19/2025 18:46	WG2604149
Xylenes, Total	U		0.00380	0.00881	1	09/19/2025 18:46	WG2604149
(S) Toluene-d8	*134*	J1		*75.0-131*		*09/19/2025 18:46*	WG2604149
(S) 4-Bromofluorobenzene	*114*			*67.0-138*		*09/19/2025 18:46*	WG2604149
(S) 1,2-Dichloroethane-d4	*90.1*			*70.0-130*		*09/19/2025 18:46*	WG2604149

Semi-Volatile Organic Compounds (GC) by Method 8015C

Analyte	Result (dry) mg/kg	Qualifier	MDL (dry) mg/kg	RDL (dry) mg/kg	Dilution	Analysis date / time	Batch
C12-C22 Hydrocarbons	U		2.93	4.63	1	09/28/2025 16:39	WG2606613
C22-C32 Hydrocarbons	11.0		2.93	4.63	1	09/28/2025 16:39	WG2606613
C32-C40 Hydrocarbons	14.9		2.93	4.63	1	09/28/2025 16:39	WG2606613
(S) o-Terphenyl	*44.8*			*18.0-148*		*09/28/2025 16:39*	WG2606613

Semi Volatile Organic Compounds (GC/MS) by Method 8270E

Analyte	Result (dry) mg/kg	Qualifier	MDL (dry) mg/kg	RDL (dry) mg/kg	Dilution	Analysis date / time	Batch
Acenaphthene	U		0.00624	0.0385	1	09/25/2025 14:57	WG2605156
Acenaphthylene	U		0.00656	0.0385	1	09/25/2025 14:57	WG2605156
Anthracene	U		0.00473	0.0385	1	09/25/2025 14:57	WG2605156
Benzo(a)anthracene	U		0.00440	0.0385	1	09/25/2025 14:57	WG2605156
Benzo(b)fluoranthene	U		0.00627	0.0385	1	09/25/2025 14:57	WG2605156
Benzo(k)fluoranthene	U		0.00560	0.0385	1	09/25/2025 14:57	WG2605156
Benzo(g,h,i)perylene	U		0.00745	0.0385	1	09/25/2025 14:57	WG2605156
Benzo(a)pyrene	U		0.00773	0.0385	1	09/25/2025 14:57	WG2605156
Bis(2-chlorethoxy)methane	U		0.0418	0.385	1	09/25/2025 14:57	WG2605156
Bis(2-chloroethyl)ether	U	C3	0.0728	0.385	1	09/25/2025 14:57	WG2605156
2,2-Oxybis(1-Chloropropane)	U		0.0377	0.385	1	09/25/2025 14:57	WG2605156
4-Bromophenyl-phenylether	U		0.0550	0.385	1	09/25/2025 14:57	WG2605156
2-Chloronaphthalene	U		0.00574	0.0385	1	09/25/2025 14:57	WG2605156
4-Chlorophenyl-phenylether	U		0.0550	0.385	1	09/25/2025 14:57	WG2605156
Chrysene	U		0.00400	0.0385	1	09/25/2025 14:57	WG2605156
Dibenz(a,h)anthracene	U		0.00680	0.0385	1	09/25/2025 14:57	WG2605156
3,3-Dichlorobenzidine	U		0.147	0.385	1	09/25/2025 14:57	WG2605156
2,4-Dinitrotoluene	U		0.0764	0.385	1	09/25/2025 14:57	WG2605156
2,6-Dinitrotoluene	U		0.0727	0.385	1	09/25/2025 14:57	WG2605156

Semi Volatile Organic Compounds (GC/MS) by Method 8270E

Analyte	Result (dry) mg/kg	Qualifier	MDL (dry) mg/kg	RDL (dry) mg/kg	Dilution	Analysis date / time	Batch
Fluoranthene	0.00697	J	0.00496	0.0385	1	09/25/2025 14:57	WG2605156
Fluorene	U		0.00575	0.0385	1	09/25/2025 14:57	WG2605156
Hexachlorobenzene	U		0.0629	0.385	1	09/25/2025 14:57	WG2605156
Hexachloro-1,3-butadiene	U		0.0611	0.385	1	09/25/2025 14:57	WG2605156
Hexachlorocyclopentadiene	U	C3	0.118	0.385	1	09/25/2025 14:57	WG2605156
Hexachloroethane	U		0.0474	0.385	1	09/25/2025 14:57	WG2605156
Indeno(1,2,3-cd)pyrene	U		0.00774	0.0385	1	09/25/2025 14:57	WG2605156
Isophorone	U		0.0485	0.385	1	09/25/2025 14:57	WG2605156
Naphthalene	U		0.00967	0.0385	1	09/25/2025 14:57	WG2605156
Nitrobenzene	U		0.0521	0.385	1	09/25/2025 14:57	WG2605156
n-Nitrosodimethylamine	U		0.0905	0.385	1	09/25/2025 14:57	WG2605156
n-Nitrosodiphenylamine	U		0.0494	0.385	1	09/25/2025 14:57	WG2605156
n-Nitrosodi-n-propylamine	U	C3	0.0611	0.385	1	09/25/2025 14:57	WG2605156
Phenanthrene	U		0.00423	0.0385	1	09/25/2025 14:57	WG2605156
Pyridine	U		0.0644	0.385	1	09/25/2025 14:57	WG2605156
Benzylbutyl phthalate	U		0.0746	0.385	1	09/25/2025 14:57	WG2605156
Bis(2-ethylhexyl)phthalate	U		0.0760	0.385	1	09/25/2025 14:57	WG2605156
Di-n-butyl phthalate	U		0.0518	0.385	1	09/25/2025 14:57	WG2605156
Diethyl phthalate	U		0.0597	0.385	1	09/25/2025 14:57	WG2605156
Dimethyl phthalate	U		0.0517	0.385	1	09/25/2025 14:57	WG2605156
Di-n-octyl phthalate	U	C3	0.170	0.385	1	09/25/2025 14:57	WG2605156
Pyrene	0.00563	J	0.00432	0.0385	1	09/25/2025 14:57	WG2605156
1,2,4-Trichlorobenzene	U		0.0457	0.385	1	09/25/2025 14:57	WG2605156
4-Chloro-3-methylphenol	U		0.0602	0.385	1	09/25/2025 14:57	WG2605156
2-Chlorophenol	U		0.0400	0.385	1	09/25/2025 14:57	WG2605156
2,4-Dichlorophenol	U		0.0508	0.385	1	09/25/2025 14:57	WG2605156
2,4-Dimethylphenol	U		0.0799	0.385	1	09/25/2025 14:57	WG2605156
4,6-Dinitro-2-methylphenol	U		0.118	0.385	1	09/25/2025 14:57	WG2605156
2,4-Dinitrophenol	U		0.147	0.385	1	09/25/2025 14:57	WG2605156
2-Methylphenol	U		0.0433	0.385	1	09/25/2025 14:57	WG2605156
3&4-Methyl Phenol	U		0.0474	0.385	1	09/25/2025 14:57	WG2605156
2-Nitrophenol	U		0.0572	0.385	1	09/25/2025 14:57	WG2605156
4-Nitrophenol	U		0.123	0.385	1	09/25/2025 14:57	WG2605156
Pentachlorophenol	U		0.0721	0.385	1	09/25/2025 14:57	WG2605156
Phenol	U		0.0656	0.385	1	09/25/2025 14:57	WG2605156
2,4,6-Trichlorophenol	U		0.0921	0.385	1	09/25/2025 14:57	WG2605156
2,4,5-Trichlorophenol	U		0.0942	0.385	1	09/25/2025 14:57	WG2605156
(S) 2-Fluorophenol	*63.5*			*12.0-120*		*09/25/2025 14:57*	WG2605156
(S) Phenol-d5	*59.4*			*10.0-120*		*09/25/2025 14:57*	WG2605156
(S) Nitrobenzene-d5	*54.8*			*10.0-122*		*09/25/2025 14:57*	WG2605156
(S) 2-Fluorobiphenyl	*66.3*			*15.0-120*		*09/25/2025 14:57*	WG2605156
(S) 2,4,6-Tribromophenol	*80.7*			*10.0-127*		*09/25/2025 14:57*	WG2605156
(S) p-Terphenyl-d14	*68.1*			*10.0-120*		*09/25/2025 14:57*	WG2605156

Total Solids by Method 2540 G-2011

Analyte	Result	Qualifier	Dilution	Analysis	Batch
	%			date / time	
Total Solids	77.7		1	09/19/2025 07:42	WG2603990

Volatile Organic Compounds (GC) by Method 8015C

Analyte	Result (dry)	Qualifier	MDL (dry)	RDL (dry)	Dilution	Analysis	Batch
	mg/kg		mg/kg	mg/kg		date / time	
TPHG C5 - C12	U		3.29	4.11	25	09/21/2025 15:43	WG2604983
(S) a,a,a-Trifluorotoluene(FID)	*99.0*			*77.0-120*		*09/21/2025 15:43*	WG2604983

Volatile Organic Compounds (GC/MS) by Method 8260D

Analyte	Result (dry)	Qualifier	MDL (dry)	RDL (dry)	Dilution	Analysis	Batch
	mg/kg		mg/kg	mg/kg		date / time	
Acetone	U		0.115	0.165	1	09/19/2025 14:49	WG2604149
Acrylonitrile	U		0.0132	0.0206	1	09/19/2025 14:49	WG2604149
Benzene	U		0.00117	0.00165	1	09/19/2025 14:49	WG2604149
Bromobenzene	U		0.00642	0.0206	1	09/19/2025 14:49	WG2604149
Bromodichloromethane	U		0.00193	0.00411	1	09/19/2025 14:49	WG2604149
Bromoform	U		0.0163	0.0411	1	09/19/2025 14:49	WG2604149
Bromomethane	U		0.0166	0.0206	1	09/19/2025 14:49	WG2604149
n-Butylbenzene	U		0.0103	0.0206	1	09/19/2025 14:49	WG2604149
sec-Butylbenzene	U		0.00630	0.0206	1	09/19/2025 14:49	WG2604149
tert-Butylbenzene	U		0.00311	0.00823	1	09/19/2025 14:49	WG2604149
Carbon tetrachloride	U		0.00495	0.00823	1	09/19/2025 14:49	WG2604149
Chlorobenzene	U		0.00141	0.00411	1	09/19/2025 14:49	WG2604149
Chlorodibromomethane	U		0.00265	0.00411	1	09/19/2025 14:49	WG2604149
Chloroethane	U		0.00936	0.0165	1	09/19/2025 14:49	WG2604149
Chloroform	U		0.00267	0.00411	1	09/19/2025 14:49	WG2604149
Chloromethane	U		0.0140	0.0206	1	09/19/2025 14:49	WG2604149
2-Chlorotoluene	U		0.00212	0.00411	1	09/19/2025 14:49	WG2604149
4-Chlorotoluene	U		0.00253	0.00823	1	09/19/2025 14:49	WG2604149
1,2-Dibromo-3-Chloropropane	U		0.0176	0.0411	1	09/19/2025 14:49	WG2604149
1,2-Dibromoethane	U		0.00207	0.00411	1	09/19/2025 14:49	WG2604149
Dibromomethane	U		0.00293	0.00823	1	09/19/2025 14:49	WG2604149
1,2-Dichlorobenzene	U		0.00257	0.00823	1	09/19/2025 14:49	WG2604149
1,3-Dichlorobenzene	U		0.00272	0.00823	1	09/19/2025 14:49	WG2604149
1,4-Dichlorobenzene	U		0.00288	0.00823	1	09/19/2025 14:49	WG2604149
Dichlorodifluoromethane	U	C3	0.00716	0.00823	1	09/19/2025 14:49	WG2604149
1,1-Dichloroethane	U		0.00166	0.00411	1	09/19/2025 14:49	WG2604149
1,2-Dichloroethane	U		0.00240	0.00411	1	09/19/2025 14:49	WG2604149
1,1-Dichloroethene	U		0.00252	0.00411	1	09/19/2025 14:49	WG2604149
cis-1,2-Dichloroethene	U		0.00212	0.00411	1	09/19/2025 14:49	WG2604149
trans-1,2-Dichloroethene	U		0.00171	0.00823	1	09/19/2025 14:49	WG2604149
1,2-Dichloropropane	U		0.00316	0.00823	1	09/19/2025 14:49	WG2604149
1,1-Dichloropropene	U		0.00227	0.00823	1	09/19/2025 14:49	WG2604149
1,3-Dichloropropane	U		0.00267	0.00823	1	09/19/2025 14:49	WG2604149
cis-1,3-Dichloropropene	U		0.00173	0.00411	1	09/19/2025 14:49	WG2604149
trans-1,3-Dichloropropene	U	J4	0.00173	0.00823	1	09/19/2025 14:49	WG2604149
2,2-Dichloropropane	U		0.00332	0.00411	1	09/19/2025 14:49	WG2604149
Di-isopropyl ether	U		0.00127	0.00165	1	09/19/2025 14:49	WG2604149
Ethylbenzene	U		0.00162	0.00411	1	09/19/2025 14:49	WG2604149
Hexachloro-1,3-butadiene	U		0.0171	0.0411	1	09/19/2025 14:49	WG2604149
Isopropylbenzene	U		0.00166	0.00411	1	09/19/2025 14:49	WG2604149
p-Isopropyltoluene	U		0.00351	0.00823	1	09/19/2025 14:49	WG2604149
2-Butanone (MEK)	U		0.146	0.165	1	09/19/2025 14:49	WG2604149
Methylene Chloride	U	J4	0.0181	0.0411	1	09/19/2025 14:49	WG2604149
4-Methyl-2-pentanone (MIBK)	U		0.0163	0.0411	1	09/19/2025 14:49	WG2604149

Volatile Organic Compounds (GC/MS) by Method 8260D

Analyte	Result (dry) mg/kg	Qualifier	MDL (dry) mg/kg	RDL (dry) mg/kg	Dilution	Analysis date / time	Batch
Methyl tert-butyl ether	U		0.00127	0.00165	1	09/19/2025 14:49	WG2604149
Naphthalene	U		0.0126	0.0206	1	09/19/2025 14:49	WG2604149
n-Propylbenzene	U		0.00278	0.00823	1	09/19/2025 14:49	WG2604149
Styrene	U		0.00732	0.0206	1	09/19/2025 14:49	WG2604149
1,1,1,2-Tetrachloroethane	U		0.00214	0.00411	1	09/19/2025 14:49	WG2604149
1,1,2,2-Tetrachloroethane	U	C3 J4	0.00191	0.00411	1	09/19/2025 14:49	WG2604149
1,1,2-Trichlorotrifluoroethane	U		0.00462	0.00823	1	09/19/2025 14:49	WG2604149
Tetrachloroethene	U		0.00250	0.00411	1	09/19/2025 14:49	WG2604149
Toluene	U		0.00476	0.00823	1	09/19/2025 14:49	WG2604149
1,2,3-Trichlorobenzene	U		0.0115	0.0206	1	09/19/2025 14:49	WG2604149
1,2,4-Trichlorobenzene	U		0.00892	0.0206	1	09/19/2025 14:49	WG2604149
1,1,1-Trichloroethane	U		0.00239	0.00411	1	09/19/2025 14:49	WG2604149
1,1,2-Trichloroethane	U		0.00221	0.00411	1	09/19/2025 14:49	WG2604149
Trichloroethene	U		0.00147	0.00165	1	09/19/2025 14:49	WG2604149
Trichlorofluoromethane	U	J4	0.00430	0.00658	1	09/19/2025 14:49	WG2604149
1,2,3-Trichloropropane	U		0.0101	0.0206	1	09/19/2025 14:49	WG2604149
1,2,4-Trimethylbenzene	U		0.00392	0.00823	1	09/19/2025 14:49	WG2604149
1,2,3-Trimethylbenzene	U		0.00300	0.00823	1	09/19/2025 14:49	WG2604149
1,3,5-Trimethylbenzene	U		0.00375	0.00823	1	09/19/2025 14:49	WG2604149
Vinyl chloride	U		0.00331	0.00411	1	09/19/2025 14:49	WG2604149
Xylenes, Total	U		0.00461	0.0107	1	09/19/2025 14:49	WG2604149
(S) Toluene-d8	*99.9*			*75.0-131*		*09/19/2025 14:49*	WG2604149
(S) 4-Bromofluorobenzene	*104*			*67.0-138*		*09/19/2025 14:49*	WG2604149
(S) 1,2-Dichloroethane-d4	*97.1*			*70.0-130*		*09/19/2025 14:49*	WG2604149

Semi-Volatile Organic Compounds (GC) by Method 8015C

Analyte	Result (dry) mg/kg	Qualifier	MDL (dry) mg/kg	RDL (dry) mg/kg	Dilution	Analysis date / time	Batch
C12-C22 Hydrocarbons	U		3.25	5.15	1	09/28/2025 14:18	WG2606613
C22-C32 Hydrocarbons	U		3.25	5.15	1	09/28/2025 14:18	WG2606613
C32-C40 Hydrocarbons	U		3.25	5.15	1	09/28/2025 14:18	WG2606613
(S) o-Terphenyl	*51.1*			*18.0-148*		*09/28/2025 14:18*	WG2606613

Semi Volatile Organic Compounds (GC/MS) by Method 8270E

Analyte	Result (dry) mg/kg	Qualifier	MDL (dry) mg/kg	RDL (dry) mg/kg	Dilution	Analysis date / time	Batch
Acenaphthene	U		0.00693	0.0428	1	09/25/2025 13:55	WG2605156
Acenaphthylene	U		0.00729	0.0428	1	09/25/2025 13:55	WG2605156
Anthracene	U		0.00526	0.0428	1	09/25/2025 13:55	WG2605156
Benzo(a)anthracene	U		0.00489	0.0428	1	09/25/2025 13:55	WG2605156
Benzo(b)fluoranthene	U		0.00697	0.0428	1	09/25/2025 13:55	WG2605156
Benzo(k)fluoranthene	U		0.00623	0.0428	1	09/25/2025 13:55	WG2605156
Benzo(g,h,i)perylene	U		0.00828	0.0428	1	09/25/2025 13:55	WG2605156
Benzo(a)pyrene	U		0.00859	0.0428	1	09/25/2025 13:55	WG2605156
Bis(2-chlorethoxy)methane	U		0.0464	0.428	1	09/25/2025 13:55	WG2605156
Bis(2-chloroethyl)ether	U	C3	0.0809	0.428	1	09/25/2025 13:55	WG2605156
2,2-Oxybis(1-Chloropropane)	U		0.0419	0.428	1	09/25/2025 13:55	WG2605156
4-Bromophenyl-phenylether	U		0.0611	0.428	1	09/25/2025 13:55	WG2605156
2-Chloronaphthalene	U		0.00638	0.0428	1	09/25/2025 13:55	WG2605156
4-Chlorophenyl-phenylether	U		0.0611	0.428	1	09/25/2025 13:55	WG2605156
Chrysene	U		0.00445	0.0428	1	09/25/2025 13:55	WG2605156
Dibenz(a,h)anthracene	U		0.00756	0.0428	1	09/25/2025 13:55	WG2605156
3,3-Dichlorobenzidine	U		0.163	0.428	1	09/25/2025 13:55	WG2605156
2,4-Dinitrotoluene	U		0.0849	0.428	1	09/25/2025 13:55	WG2605156
2,6-Dinitrotoluene	U		0.0808	0.428	1	09/25/2025 13:55	WG2605156

1 Cp
2 Tc
3 Ss
4 Cn
5 Ds
6 Sr
7 Qc
8 Gl
9 Al
10 Sc

Semi Volatile Organic Compounds (GC/MS) by Method 8270E

Analyte	Result (dry) mg/kg	Qualifier	MDL (dry) mg/kg	RDL (dry) mg/kg	Dilution	Analysis date / time	Batch
Fluoranthene	U		0.00552	0.0428	1	09/25/2025 13:55	WG2605156
Fluorene	U		0.00639	0.0428	1	09/25/2025 13:55	WG2605156
Hexachlorobenzene	U		0.0700	0.428	1	09/25/2025 13:55	WG2605156
Hexachloro-1,3-butadiene	U		0.0679	0.428	1	09/25/2025 13:55	WG2605156
Hexachlorocyclopentadiene	U	C3	0.131	0.428	1	09/25/2025 13:55	WG2605156
Hexachloroethane	U		0.0527	0.428	1	09/25/2025 13:55	WG2605156
Indeno(1,2,3-cd)pyrene	U		0.00861	0.0428	1	09/25/2025 13:55	WG2605156
Isophorone	U		0.0539	0.428	1	09/25/2025 13:55	WG2605156
Naphthalene	U		0.0108	0.0428	1	09/25/2025 13:55	WG2605156
Nitrobenzene	U		0.0579	0.428	1	09/25/2025 13:55	WG2605156
n-Nitrosodimethylamine	U		0.101	0.428	1	09/25/2025 13:55	WG2605156
n-Nitrosodiphenylamine	U		0.0549	0.428	1	09/25/2025 13:55	WG2605156
n-Nitrosodi-n-propylamine	U	C3	0.0679	0.428	1	09/25/2025 13:55	WG2605156
Phenanthrene	U		0.00471	0.0428	1	09/25/2025 13:55	WG2605156
Pyridine	U		0.0716	0.428	1	09/25/2025 13:55	WG2605156
Benzylbutyl phthalate	U		0.0830	0.428	1	09/25/2025 13:55	WG2605156
Bis(2-ethylhexyl)phthalate	U		0.0845	0.428	1	09/25/2025 13:55	WG2605156
Di-n-butyl phthalate	U		0.0576	0.428	1	09/25/2025 13:55	WG2605156
Diethyl phthalate	U		0.0664	0.428	1	09/25/2025 13:55	WG2605156
Dimethyl phthalate	U		0.0575	0.428	1	09/25/2025 13:55	WG2605156
Di-n-octyl phthalate	U	C3	0.189	0.428	1	09/25/2025 13:55	WG2605156
Pyrene	U		0.00480	0.0428	1	09/25/2025 13:55	WG2605156
1,2,4-Trichlorobenzene	U		0.0508	0.428	1	09/25/2025 13:55	WG2605156
4-Chloro-3-methylphenol	U		0.0669	0.428	1	09/25/2025 13:55	WG2605156
2-Chlorophenol	U		0.0445	0.428	1	09/25/2025 13:55	WG2605156
2,4-Dichlorophenol	U		0.0565	0.428	1	09/25/2025 13:55	WG2605156
2,4-Dimethylphenol	U		0.0889	0.428	1	09/25/2025 13:55	WG2605156
4,6-Dinitro-2-methylphenol	U		0.131	0.428	1	09/25/2025 13:55	WG2605156
2,4-Dinitrophenol	U		0.163	0.428	1	09/25/2025 13:55	WG2605156
2-Methylphenol	U		0.0481	0.428	1	09/25/2025 13:55	WG2605156
3&4-Methyl Phenol	U		0.0527	0.428	1	09/25/2025 13:55	WG2605156
2-Nitrophenol	U		0.0635	0.428	1	09/25/2025 13:55	WG2605156
4-Nitrophenol	U		0.136	0.428	1	09/25/2025 13:55	WG2605156
Pentachlorophenol	U		0.0801	0.428	1	09/25/2025 13:55	WG2605156
Phenol	U		0.0729	0.428	1	09/25/2025 13:55	WG2605156
2,4,6-Trichlorophenol	U		0.102	0.428	1	09/25/2025 13:55	WG2605156
2,4,5-Trichlorophenol	U		0.105	0.428	1	09/25/2025 13:55	WG2605156
(S) 2-Fluorophenol	*61.9*			*12.0-120*		*09/25/2025 13:55*	WG2605156
(S) Phenol-d5	*54.9*			*10.0-120*		*09/25/2025 13:55*	WG2605156
(S) Nitrobenzene-d5	*56.4*			*10.0-122*		*09/25/2025 13:55*	WG2605156
(S) 2-Fluorobiphenyl	*60.8*			*15.0-120*		*09/25/2025 13:55*	WG2605156
(S) 2,4,6-Tribromophenol	*67.0*			*10.0-127*		*09/25/2025 13:55*	WG2605156
(S) p-Terphenyl-d14	*61.5*			*10.0-120*		*09/25/2025 13:55*	WG2605156

Total Solids by Method 2540 G-2011

Analyte	Result	Qualifier	Dilution	Analysis	Batch
	%			date / time	
Total Solids	96.2		1	09/19/2025 07:42	WG2603990

Volatile Organic Compounds (GC) by Method 8015C

Analyte	Result (dry)	Qualifier	MDL (dry)	RDL (dry)	Dilution	Analysis	Batch
	mg/kg		mg/kg	mg/kg		date / time	
TPHG C5 - C12	2.88		2.16	2.70	25	09/21/2025 16:06	WG2604983
(S) a,a,a-Trifluorotoluene(FID)	*98.8*			*77.0-120*		*09/21/2025 16:06*	WG2604983

Volatile Organic Compounds (GC/MS) by Method 8260D

Analyte	Result (dry)	Qualifier	MDL (dry)	RDL (dry)	Dilution	Analysis	Batch
	mg/kg		mg/kg	mg/kg		date / time	
Acetone	U		0.0752	0.108	1	09/19/2025 15:11	WG2604149
Acrylonitrile	U		0.00867	0.0135	1	09/19/2025 15:11	WG2604149
Benzene	0.00318		0.000767	0.00108	1	09/19/2025 15:11	WG2604149
Bromobenzene	U		0.00421	0.0135	1	09/19/2025 15:11	WG2604149
Bromodichloromethane	U		0.00126	0.00270	1	09/19/2025 15:11	WG2604149
Bromoform	U		0.0107	0.0270	1	09/19/2025 15:11	WG2604149
Bromomethane	U		0.0109	0.0135	1	09/19/2025 15:11	WG2604149
n-Butylbenzene	U		0.00675	0.0135	1	09/19/2025 15:11	WG2604149
sec-Butylbenzene	U		0.00413	0.0135	1	09/19/2025 15:11	WG2604149
tert-Butylbenzene	U		0.00204	0.00540	1	09/19/2025 15:11	WG2604149
Carbon tetrachloride	U		0.00325	0.00540	1	09/19/2025 15:11	WG2604149
Chlorobenzene	U		0.000926	0.00270	1	09/19/2025 15:11	WG2604149
Chlorodibromomethane	U		0.00174	0.00270	1	09/19/2025 15:11	WG2604149
Chloroethane	U		0.00614	0.0108	1	09/19/2025 15:11	WG2604149
Chloroform	U		0.00175	0.00270	1	09/19/2025 15:11	WG2604149
Chloromethane	U		0.00918	0.0135	1	09/19/2025 15:11	WG2604149
2-Chlorotoluene	U		0.00139	0.00270	1	09/19/2025 15:11	WG2604149
4-Chlorotoluene	U		0.00166	0.00540	1	09/19/2025 15:11	WG2604149
1,2-Dibromo-3-Chloropropane	U		0.0116	0.0270	1	09/19/2025 15:11	WG2604149
1,2-Dibromoethane	U		0.00136	0.00270	1	09/19/2025 15:11	WG2604149
Dibromomethane	U		0.00192	0.00540	1	09/19/2025 15:11	WG2604149
1,2-Dichlorobenzene	U		0.00168	0.00540	1	09/19/2025 15:11	WG2604149
1,3-Dichlorobenzene	U		0.00178	0.00540	1	09/19/2025 15:11	WG2604149
1,4-Dichlorobenzene	U		0.00189	0.00540	1	09/19/2025 15:11	WG2604149
Dichlorodifluoromethane	U	C3	0.00470	0.00540	1	09/19/2025 15:11	WG2604149
1,1-Dichloroethane	U		0.00109	0.00270	1	09/19/2025 15:11	WG2604149
1,2-Dichloroethane	U		0.00158	0.00270	1	09/19/2025 15:11	WG2604149
1,1-Dichloroethene	U		0.00165	0.00270	1	09/19/2025 15:11	WG2604149
cis-1,2-Dichloroethene	U		0.00139	0.00270	1	09/19/2025 15:11	WG2604149
trans-1,2-Dichloroethene	U		0.00112	0.00540	1	09/19/2025 15:11	WG2604149
1,2-Dichloropropane	U		0.00207	0.00540	1	09/19/2025 15:11	WG2604149
1,1-Dichloropropene	U		0.00149	0.00540	1	09/19/2025 15:11	WG2604149
1,3-Dichloropropane	U		0.00175	0.00540	1	09/19/2025 15:11	WG2604149
cis-1,3-Dichloropropene	U		0.00113	0.00270	1	09/19/2025 15:11	WG2604149
trans-1,3-Dichloropropene	U	J4	0.00113	0.00540	1	09/19/2025 15:11	WG2604149
2,2-Dichloropropane	U		0.00218	0.00270	1	09/19/2025 15:11	WG2604149
Di-isopropyl ether	U		0.000830	0.00108	1	09/19/2025 15:11	WG2604149
Ethylbenzene	0.00367		0.00107	0.00270	1	09/19/2025 15:11	WG2604149
Hexachloro-1,3-butadiene	U		0.0112	0.0270	1	09/19/2025 15:11	WG2604149
Isopropylbenzene	U		0.00109	0.00270	1	09/19/2025 15:11	WG2604149
p-Isopropyltoluene	U		0.00230	0.00540	1	09/19/2025 15:11	WG2604149
2-Butanone (MEK)	U		0.0957	0.108	1	09/19/2025 15:11	WG2604149
Methylene Chloride	U	J4	0.0119	0.0270	1	09/19/2025 15:11	WG2604149
4-Methyl-2-pentanone (MIBK)	U		0.0107	0.0270	1	09/19/2025 15:11	WG2604149

Volatile Organic Compounds (GC/MS) by Method 8260D

Analyte	Result (dry) mg/kg	Qualifier	MDL (dry) mg/kg	RDL (dry) mg/kg	Dilution	Analysis date / time	Batch
Methyl tert-butyl ether	U		0.000834	0.00108	1	09/19/2025 15:11	WG2604149
Naphthalene	0.0155		0.00824	0.0135	1	09/19/2025 15:11	WG2604149
n-Propylbenzene	0.00184	J	0.00182	0.00540	1	09/19/2025 15:11	WG2604149
Styrene	U		0.00480	0.0135	1	09/19/2025 15:11	WG2604149
1,1,1,2-Tetrachloroethane	U		0.00140	0.00270	1	09/19/2025 15:11	WG2604149
1,1,2,2-Tetrachloroethane	U	C3 J4	0.00125	0.00270	1	09/19/2025 15:11	WG2604149
1,1,2-Trichlorotrifluoroethane	U		0.00303	0.00540	1	09/19/2025 15:11	WG2604149
Tetrachloroethene	U		0.00164	0.00270	1	09/19/2025 15:11	WG2604149
Toluene	0.0121		0.00312	0.00540	1	09/19/2025 15:11	WG2604149
1,2,3-Trichlorobenzene	U		0.00755	0.0135	1	09/19/2025 15:11	WG2604149
1,2,4-Trichlorobenzene	U		0.00585	0.0135	1	09/19/2025 15:11	WG2604149
1,1,1-Trichloroethane	U		0.00157	0.00270	1	09/19/2025 15:11	WG2604149
1,1,2-Trichloroethane	U		0.00145	0.00270	1	09/19/2025 15:11	WG2604149
Trichloroethene	U		0.000962	0.00108	1	09/19/2025 15:11	WG2604149
Trichlorofluoromethane	U	J4	0.00282	0.00432	1	09/19/2025 15:11	WG2604149
1,2,3-Trichloropropane	U		0.00661	0.0135	1	09/19/2025 15:11	WG2604149
1,2,4-Trimethylbenzene	0.00853		0.00257	0.00540	1	09/19/2025 15:11	WG2604149
1,2,3-Trimethylbenzene	0.00198	J	0.00196	0.00540	1	09/19/2025 15:11	WG2604149
1,3,5-Trimethylbenzene	0.00426	J	0.00246	0.00540	1	09/19/2025 15:11	WG2604149
Vinyl chloride	U		0.00217	0.00270	1	09/19/2025 15:11	WG2604149
Xylenes, Total	0.0243		0.00302	0.00702	1	09/19/2025 15:11	WG2604149
(S) Toluene-d8	*100*			*75.0-131*		*09/19/2025 15:11*	WG2604149
(S) 4-Bromofluorobenzene	*109*			*67.0-138*		*09/19/2025 15:11*	WG2604149
(S) 1,2-Dichloroethane-d4	*93.9*			*70.0-130*		*09/19/2025 15:11*	WG2604149

Semi-Volatile Organic Compounds (GC) by Method 8015C

Analyte	Result (dry) mg/kg	Qualifier	MDL (dry) mg/kg	RDL (dry) mg/kg	Dilution	Analysis date / time	Batch
C12-C22 Hydrocarbons	U		263	416	100	09/28/2025 17:35	WG2606613
C22-C32 Hydrocarbons	1010		263	416	100	09/28/2025 17:35	WG2606613
C32-C40 Hydrocarbons	1550		263	416	100	09/28/2025 17:35	WG2606613
(S) o-Terphenyl	*0.000*	J7		*18.0-148*		*09/28/2025 17:35*	WG2606613

Sample Narrative:

L1899525-13 WG2606613: Cannot run at lower dilution due to viscosity of extract

Semi Volatile Organic Compounds (GC/MS) by Method 8270E

Analyte	Result (dry) mg/kg	Qualifier	MDL (dry) mg/kg	RDL (dry) mg/kg	Dilution	Analysis date / time	Batch
Acenaphthene	U		0.281	1.74	50	09/26/2025 01:15	WG2605156
Acenaphthylene	U		0.295	1.74	50	09/26/2025 01:15	WG2605156
Anthracene	U		0.213	1.74	50	09/26/2025 01:15	WG2605156
Benzo(a)anthracene	U		0.198	1.74	50	09/26/2025 01:15	WG2605156
Benzo(b)fluoranthene	U		0.282	1.74	50	09/26/2025 01:15	WG2605156
Benzo(k)fluoranthene	U		0.252	1.74	50	09/26/2025 01:15	WG2605156
Benzo(g,h,i)perylene	U		0.335	1.74	50	09/26/2025 01:15	WG2605156
Benzo(a)pyrene	U		0.347	1.74	50	09/26/2025 01:15	WG2605156
Bis(2-chlorethoxy)methane	U		1.88	17.4	50	09/26/2025 01:15	WG2605156
Bis(2-chloroethyl)ether	U		3.28	17.4	50	09/26/2025 01:15	WG2605156
2,2-Oxybis(1-Chloropropane)	U		1.69	17.4	50	09/26/2025 01:15	WG2605156
4-Bromophenyl-phenylether	U		2.47	17.4	50	09/26/2025 01:15	WG2605156
2-Chloronaphthalene	U		0.258	1.74	50	09/26/2025 01:15	WG2605156
4-Chlorophenyl-phenylether	U		2.47	17.4	50	09/26/2025 01:15	WG2605156
Chrysene	U		0.180	1.74	50	09/26/2025 01:15	WG2605156
Dibenz(a,h)anthracene	U		0.306	1.74	50	09/26/2025 01:15	WG2605156

Semi Volatile Organic Compounds (GC/MS) by Method 8270E

Analyte	Result (dry) mg/kg	Qualifier	MDL (dry) mg/kg	RDL (dry) mg/kg	Dilution	Analysis date / time	Batch
3,3-Dichlorobenzidine	U		6.60	17.4	50	09/26/2025 01:15	WG2605156
2,4-Dinitrotoluene	U		3.43	17.4	50	09/26/2025 01:15	WG2605156
2,6-Dinitrotoluene	U		3.26	17.4	50	09/26/2025 01:15	WG2605156
Fluoranthene	U		0.224	1.74	50	09/26/2025 01:15	WG2605156
Fluorene	U		0.259	1.74	50	09/26/2025 01:15	WG2605156
Hexachlorobenzene	U	C3	2.83	17.4	50	09/26/2025 01:15	WG2605156
Hexachloro-1,3-butadiene	U		2.74	17.4	50	09/26/2025 01:15	WG2605156
Hexachlorocyclopentadiene	U		5.30	17.4	50	09/26/2025 01:15	WG2605156
Hexachloroethane	U		2.13	17.4	50	09/26/2025 01:15	WG2605156
Indeno(1,2,3-cd)pyrene	U		0.347	1.74	50	09/26/2025 01:15	WG2605156
Isophorone	U		2.18	17.4	50	09/26/2025 01:15	WG2605156
Naphthalene	U		0.435	1.74	50	09/26/2025 01:15	WG2605156
Nitrobenzene	U		2.34	17.4	50	09/26/2025 01:15	WG2605156
n-Nitrosodimethylamine	U	C3	4.07	17.4	50	09/26/2025 01:15	WG2605156
n-Nitrosodiphenylamine	U		2.22	17.4	50	09/26/2025 01:15	WG2605156
n-Nitrosodi-n-propylamine	U		2.74	17.4	50	09/26/2025 01:15	WG2605156
Phenanthrene	U		0.190	1.74	50	09/26/2025 01:15	WG2605156
Pyridine	U		2.90	17.4	50	09/26/2025 01:15	WG2605156
Benzylbutyl phthalate	U		3.36	17.4	50	09/26/2025 01:15	WG2605156
Bis(2-ethylhexyl)phthalate	U		3.41	17.4	50	09/26/2025 01:15	WG2605156
Di-n-butyl phthalate	U		2.33	17.4	50	09/26/2025 01:15	WG2605156
Diethyl phthalate	U		2.68	17.4	50	09/26/2025 01:15	WG2605156
Dimethyl phthalate	U		2.33	17.4	50	09/26/2025 01:15	WG2605156
Di-n-octyl phthalate	U		7.64	17.4	50	09/26/2025 01:15	WG2605156
Pyrene	U		0.194	1.74	50	09/26/2025 01:15	WG2605156
1,2,4-Trichlorobenzene	U		2.06	17.4	50	09/26/2025 01:15	WG2605156
4-Chloro-3-methylphenol	U		2.70	17.4	50	09/26/2025 01:15	WG2605156
2-Chlorophenol	U		1.80	17.4	50	09/26/2025 01:15	WG2605156
2,4-Dichlorophenol	U		2.29	17.4	50	09/26/2025 01:15	WG2605156
2,4-Dimethylphenol	U		3.59	17.4	50	09/26/2025 01:15	WG2605156
4,6-Dinitro-2-methylphenol	U		5.30	17.4	50	09/26/2025 01:15	WG2605156
2,4-Dinitrophenol	U		6.60	17.4	50	09/26/2025 01:15	WG2605156
2-Methylphenol	U		1.94	17.4	50	09/26/2025 01:15	WG2605156
3&4-Methyl Phenol	U		2.13	17.4	50	09/26/2025 01:15	WG2605156
2-Nitrophenol	U		2.57	17.4	50	09/26/2025 01:15	WG2605156
4-Nitrophenol	U		5.51	17.4	50	09/26/2025 01:15	WG2605156
Pentachlorophenol	U		3.24	17.4	50	09/26/2025 01:15	WG2605156
Phenol	U		2.95	17.4	50	09/26/2025 01:15	WG2605156
2,4,6-Trichlorophenol	U		4.14	17.4	50	09/26/2025 01:15	WG2605156
2,4,5-Trichlorophenol	U		4.23	17.4	50	09/26/2025 01:15	WG2605156
(S) 2-Fluorophenol	*91.4*	J7		*12.0-120*		*09/26/2025 01:15*	WG2605156
(S) Phenol-d5	*90.0*	J7		*10.0-120*		*09/26/2025 01:15*	WG2605156
(S) Nitrobenzene-d5	*0.000*	J7		*10.0-122*		*09/26/2025 01:15*	WG2605156
(S) 2-Fluorobiphenyl	*65.9*	J7		*15.0-120*		*09/26/2025 01:15*	WG2605156
(S) 2,4,6-Tribromophenol	*43.9*	J7		*10.0-127*		*09/26/2025 01:15*	WG2605156
(S) p-Terphenyl-d14	*77.5*	J7		*10.0-120*		*09/26/2025 01:15*	WG2605156

Sample Narrative:

L1899525-13 WG2605156: Dilution due to matrix impact during concentration procedure. Surrogate failure due to matrix.

Total Solids by Method 2540 G-2011

Analyte	Result	Qualifier	Dilution	Analysis	Batch
	%			date / time	
Total Solids	78.3		1	09/19/2025 07:42	WG2603990

Volatile Organic Compounds (GC) by Method 8015C

Analyte	Result (dry)	Qualifier	MDL (dry)	RDL (dry)	Dilution	Analysis	Batch
	mg/kg		mg/kg	mg/kg		date / time	
TPHG C5 - C12	3.42	J	3.21	4.01	25	09/21/2025 16:30	WG2604983
(S) a,a,a-Trifluorotoluene(FID)	*100*			*77.0-120*		*09/21/2025 16:30*	WG2604983

Volatile Organic Compounds (GC/MS) by Method 8260D

Analyte	Result (dry)	Qualifier	MDL (dry)	RDL (dry)	Dilution	Analysis	Batch
	mg/kg		mg/kg	mg/kg		date / time	
Acetone	U		0.112	0.160	1	09/19/2025 15:33	WG2604149
Acrylonitrile	U		0.0129	0.0201	1	09/19/2025 15:33	WG2604149
Benzene	U		0.00114	0.00160	1	09/19/2025 15:33	WG2604149
Bromobenzene	U		0.00626	0.0201	1	09/19/2025 15:33	WG2604149
Bromodichloromethane	U		0.00188	0.00401	1	09/19/2025 15:33	WG2604149
Bromoform	U		0.0159	0.0401	1	09/19/2025 15:33	WG2604149
Bromomethane	U		0.0162	0.0201	1	09/19/2025 15:33	WG2604149
n-Butylbenzene	U		0.0100	0.0201	1	09/19/2025 15:33	WG2604149
sec-Butylbenzene	U		0.00615	0.0201	1	09/19/2025 15:33	WG2604149
tert-Butylbenzene	U		0.00303	0.00802	1	09/19/2025 15:33	WG2604149
Carbon tetrachloride	U		0.00483	0.00802	1	09/19/2025 15:33	WG2604149
Chlorobenzene	U		0.00138	0.00401	1	09/19/2025 15:33	WG2604149
Chlorodibromomethane	U		0.00258	0.00401	1	09/19/2025 15:33	WG2604149
Chloroethane	U		0.00913	0.0160	1	09/19/2025 15:33	WG2604149
Chloroform	U		0.00260	0.00401	1	09/19/2025 15:33	WG2604149
Chloromethane	U		0.0136	0.0201	1	09/19/2025 15:33	WG2604149
2-Chlorotoluene	U		0.00207	0.00401	1	09/19/2025 15:33	WG2604149
4-Chlorotoluene	U		0.00247	0.00802	1	09/19/2025 15:33	WG2604149
1,2-Dibromo-3-Chloropropane	U		0.0172	0.0401	1	09/19/2025 15:33	WG2604149
1,2-Dibromoethane	U		0.00202	0.00401	1	09/19/2025 15:33	WG2604149
Dibromomethane	U		0.00286	0.00802	1	09/19/2025 15:33	WG2604149
1,2-Dichlorobenzene	U		0.00250	0.00802	1	09/19/2025 15:33	WG2604149
1,3-Dichlorobenzene	U		0.00265	0.00802	1	09/19/2025 15:33	WG2604149
1,4-Dichlorobenzene	U		0.00281	0.00802	1	09/19/2025 15:33	WG2604149
Dichlorodifluoromethane	U	C3	0.00698	0.00802	1	09/19/2025 15:33	WG2604149
1,1-Dichloroethane	U		0.00162	0.00401	1	09/19/2025 15:33	WG2604149
1,2-Dichloroethane	U		0.00234	0.00401	1	09/19/2025 15:33	WG2604149
1,1-Dichloroethene	U		0.00245	0.00401	1	09/19/2025 15:33	WG2604149
cis-1,2-Dichloroethene	U		0.00207	0.00401	1	09/19/2025 15:33	WG2604149
trans-1,2-Dichloroethene	U		0.00167	0.00802	1	09/19/2025 15:33	WG2604149
1,2-Dichloropropane	U		0.00308	0.00802	1	09/19/2025 15:33	WG2604149
1,1-Dichloropropene	U		0.00221	0.00802	1	09/19/2025 15:33	WG2604149
1,3-Dichloropropane	U		0.00260	0.00802	1	09/19/2025 15:33	WG2604149
cis-1,3-Dichloropropene	U		0.00168	0.00401	1	09/19/2025 15:33	WG2604149
trans-1,3-Dichloropropene	U	J4	0.00168	0.00802	1	09/19/2025 15:33	WG2604149
2,2-Dichloropropane	U		0.00324	0.00401	1	09/19/2025 15:33	WG2604149
Di-isopropyl ether	U		0.00123	0.00160	1	09/19/2025 15:33	WG2604149
Ethylbenzene	U		0.00158	0.00401	1	09/19/2025 15:33	WG2604149
Hexachloro-1,3-butadiene	U		0.0167	0.0401	1	09/19/2025 15:33	WG2604149
Isopropylbenzene	U		0.00162	0.00401	1	09/19/2025 15:33	WG2604149
p-Isopropyltoluene	U		0.00342	0.00802	1	09/19/2025 15:33	WG2604149
2-Butanone (MEK)	U		0.142	0.160	1	09/19/2025 15:33	WG2604149
Methylene Chloride	U	J4	0.0176	0.0401	1	09/19/2025 15:33	WG2604149
4-Methyl-2-pentanone (MIBK)	U		0.0159	0.0401	1	09/19/2025 15:33	WG2604149

Volatile Organic Compounds (GC/MS) by Method 8260D

Analyte	Result (dry) mg/kg	Qualifier	MDL (dry) mg/kg	RDL (dry) mg/kg	Dilution	Analysis date / time	Batch
Methyl tert-butyl ether	U		0.00124	0.00160	1	09/19/2025 15:33	WG2604149
Naphthalene	U		0.0122	0.0201	1	09/19/2025 15:33	WG2604149
n-Propylbenzene	U		0.00271	0.00802	1	09/19/2025 15:33	WG2604149
Styrene	U		0.00714	0.0201	1	09/19/2025 15:33	WG2604149
1,1,1,2-Tetrachloroethane	U		0.00209	0.00401	1	09/19/2025 15:33	WG2604149
1,1,2,2-Tetrachloroethane	U	C3 J4	0.00186	0.00401	1	09/19/2025 15:33	WG2604149
1,1,2-Trichlorotrifluoroethane	U		0.00451	0.00802	1	09/19/2025 15:33	WG2604149
Tetrachloroethene	0.0107	C5	0.00244	0.00401	1	09/19/2025 15:33	WG2604149
Toluene	U		0.00464	0.00802	1	09/19/2025 15:33	WG2604149
1,2,3-Trichlorobenzene	U		0.0112	0.0201	1	09/19/2025 15:33	WG2604149
1,2,4-Trichlorobenzene	U		0.00870	0.0201	1	09/19/2025 15:33	WG2604149
1,1,1-Trichloroethane	U		0.00233	0.00401	1	09/19/2025 15:33	WG2604149
1,1,2-Trichloroethane	U		0.00215	0.00401	1	09/19/2025 15:33	WG2604149
Trichloroethene	U		0.00143	0.00160	1	09/19/2025 15:33	WG2604149
Trichlorofluoromethane	U	J4	0.00419	0.00642	1	09/19/2025 15:33	WG2604149
1,2,3-Trichloropropane	U		0.00982	0.0201	1	09/19/2025 15:33	WG2604149
1,2,4-Trimethylbenzene	U		0.00382	0.00802	1	09/19/2025 15:33	WG2604149
1,2,3-Trimethylbenzene	U		0.00292	0.00802	1	09/19/2025 15:33	WG2604149
1,3,5-Trimethylbenzene	U		0.00366	0.00802	1	09/19/2025 15:33	WG2604149
Vinyl chloride	U		0.00323	0.00401	1	09/19/2025 15:33	WG2604149
Xylenes, Total	U		0.00449	0.0104	1	09/19/2025 15:33	WG2604149
(S) Toluene-d8	*99.1*			*75.0-131*		*09/19/2025 15:33*	WG2604149
(S) 4-Bromofluorobenzene	*116*			*67.0-138*		*09/19/2025 15:33*	WG2604149
(S) 1,2-Dichloroethane-d4	*87.4*			*70.0-130*		*09/19/2025 15:33*	WG2604149

Semi-Volatile Organic Compounds (GC) by Method 8015C

Analyte	Result (dry) mg/kg	Qualifier	MDL (dry) mg/kg	RDL (dry) mg/kg	Dilution	Analysis date / time	Batch
C12-C22 Hydrocarbons	6.69		3.23	5.11	1	09/28/2025 16:53	WG2606613
C22-C32 Hydrocarbons	30.4		3.23	5.11	1	09/28/2025 16:53	WG2606613
C32-C40 Hydrocarbons	34.5		3.23	5.11	1	09/28/2025 16:53	WG2606613
(S) o-Terphenyl	*40.0*			*18.0-148*		*09/28/2025 16:53*	WG2606613

Semi Volatile Organic Compounds (GC/MS) by Method 8270E

Analyte	Result (dry) mg/kg	Qualifier	MDL (dry) mg/kg	RDL (dry) mg/kg	Dilution	Analysis date / time	Batch
Acenaphthene	U		0.0138	0.0850	2	09/25/2025 17:41	WG2605156
Acenaphthylene	U		0.0144	0.0850	2	09/25/2025 17:41	WG2605156
Anthracene	U		0.0104	0.0850	2	09/25/2025 17:41	WG2605156
Benzo(a)anthracene	U		0.00970	0.0850	2	09/25/2025 17:41	WG2605156
Benzo(b)fluoranthene	U		0.0138	0.0850	2	09/25/2025 17:41	WG2605156
Benzo(k)fluoranthene	U		0.0124	0.0850	2	09/25/2025 17:41	WG2605156
Benzo(g,h,i)perylene	U		0.0165	0.0850	2	09/25/2025 17:41	WG2605156
Benzo(a)pyrene	U		0.0171	0.0850	2	09/25/2025 17:41	WG2605156
Bis(2-chlorethoxy)methane	U		0.0922	0.850	2	09/25/2025 17:41	WG2605156
Bis(2-chloroethyl)ether	U	C3	0.161	0.850	2	09/25/2025 17:41	WG2605156
2,2-Oxybis(1-Chloropropane)	U		0.0832	0.850	2	09/25/2025 17:41	WG2605156
4-Bromophenyl-phenylether	U		0.121	0.850	2	09/25/2025 17:41	WG2605156
2-Chloronaphthalene	U		0.0127	0.0850	2	09/25/2025 17:41	WG2605156
4-Chlorophenyl-phenylether	U		0.121	0.850	2	09/25/2025 17:41	WG2605156
Chrysene	U		0.00883	0.0850	2	09/25/2025 17:41	WG2605156
Dibenz(a,h)anthracene	U		0.0151	0.0850	2	09/25/2025 17:41	WG2605156
3,3-Dichlorobenzidine	U		0.324	0.850	2	09/25/2025 17:41	WG2605156
2,4-Dinitrotoluene	U		0.169	0.850	2	09/25/2025 17:41	WG2605156
2,6-Dinitrotoluene	U		0.161	0.850	2	09/25/2025 17:41	WG2605156

Semi Volatile Organic Compounds (GC/MS) by Method 8270E

Analyte	Result (dry) mg/kg	Qualifier	MDL (dry) mg/kg	RDL (dry) mg/kg	Dilution	Analysis date / time	Batch
Fluoranthene	U		0.0110	0.0850	2	09/25/2025 17:41	WG2605156
Fluorene	U		0.0127	0.0850	2	09/25/2025 17:41	WG2605156
Hexachlorobenzene	U		0.139	0.850	2	09/25/2025 17:41	WG2605156
Hexachloro-1,3-butadiene	U		0.135	0.850	2	09/25/2025 17:41	WG2605156
Hexachlorocyclopentadiene	U	C3	0.260	0.850	2	09/25/2025 17:41	WG2605156
Hexachloroethane	U		0.105	0.850	2	09/25/2025 17:41	WG2605156
Indeno(1,2,3-cd)pyrene	U		0.0171	0.0850	2	09/25/2025 17:41	WG2605156
Isophorone	U		0.107	0.850	2	09/25/2025 17:41	WG2605156
Naphthalene	U		0.0213	0.0850	2	09/25/2025 17:41	WG2605156
Nitrobenzene	U		0.115	0.850	2	09/25/2025 17:41	WG2605156
n-Nitrosodimethylamine	U		0.199	0.850	2	09/25/2025 17:41	WG2605156
n-Nitrosodiphenylamine	U		0.109	0.850	2	09/25/2025 17:41	WG2605156
n-Nitrosodi-n-propylamine	U	C3	0.135	0.850	2	09/25/2025 17:41	WG2605156
Phenanthrene	U		0.00935	0.0850	2	09/25/2025 17:41	WG2605156
Pyridine	U		0.142	0.850	2	09/25/2025 17:41	WG2605156
Benzylbutyl phthalate	U		0.165	0.850	2	09/25/2025 17:41	WG2605156
Bis(2-ethylhexyl)phthalate	U		0.167	0.850	2	09/25/2025 17:41	WG2605156
Di-n-butyl phthalate	U		0.114	0.850	2	09/25/2025 17:41	WG2605156
Diethyl phthalate	U		0.131	0.850	2	09/25/2025 17:41	WG2605156
Dimethyl phthalate	U		0.114	0.850	2	09/25/2025 17:41	WG2605156
Di-n-octyl phthalate	U	C3	0.375	0.850	2	09/25/2025 17:41	WG2605156
Pyrene	U		0.00952	0.0850	2	09/25/2025 17:41	WG2605156
1,2,4-Trichlorobenzene	U		0.101	0.850	2	09/25/2025 17:41	WG2605156
4-Chloro-3-methylphenol	U		0.133	0.850	2	09/25/2025 17:41	WG2605156
2-Chlorophenol	U		0.0883	0.850	2	09/25/2025 17:41	WG2605156
2,4-Dichlorophenol	U		0.112	0.850	2	09/25/2025 17:41	WG2605156
2,4-Dimethylphenol	U		0.176	0.850	2	09/25/2025 17:41	WG2605156
4,6-Dinitro-2-methylphenol	U		0.260	0.850	2	09/25/2025 17:41	WG2605156
2,4-Dinitrophenol	U		0.324	0.850	2	09/25/2025 17:41	WG2605156
2-Methylphenol	U		0.0955	0.850	2	09/25/2025 17:41	WG2605156
3&4-Methyl Phenol	U		0.105	0.850	2	09/25/2025 17:41	WG2605156
2-Nitrophenol	U		0.126	0.850	2	09/25/2025 17:41	WG2605156
4-Nitrophenol	U		0.271	0.850	2	09/25/2025 17:41	WG2605156
Pentachlorophenol	U		0.160	0.850	2	09/25/2025 17:41	WG2605156
Phenol	U		0.144	0.850	2	09/25/2025 17:41	WG2605156
2,4,6-Trichlorophenol	U		0.203	0.850	2	09/25/2025 17:41	WG2605156
2,4,5-Trichlorophenol	U		0.208	0.850	2	09/25/2025 17:41	WG2605156
(S) 2-Fluorophenol	*48.6*			*12.0-120*		*09/25/2025 17:41*	WG2605156
(S) Phenol-d5	*50.6*			*10.0-120*		*09/25/2025 17:41*	WG2605156
(S) Nitrobenzene-d5	*52.3*			*10.0-122*		*09/25/2025 17:41*	WG2605156
(S) 2-Fluorobiphenyl	*62.2*			*15.0-120*		*09/25/2025 17:41*	WG2605156
(S) 2,4,6-Tribromophenol	*84.5*			*10.0-127*		*09/25/2025 17:41*	WG2605156
(S) p-Terphenyl-d14	*66.3*			*10.0-120*		*09/25/2025 17:41*	WG2605156

Sample Narrative:

L1899525-14 WG2605156: Dilution due to matrix impact during extract concentration procedure.

Total Solids by Method 2540 G-2011

Analyte	Result	Qualifier	Dilution	Analysis	Batch
	%			date / time	
Total Solids	95.5		1	09/19/2025 07:42	WG2603990

Volatile Organic Compounds (GC) by Method 8015C

Analyte	Result (dry)	Qualifier	MDL (dry)	RDL (dry)	Dilution	Analysis	Batch
	mg/kg		mg/kg	mg/kg		date / time	
TPHG C5 - C12	2.50	J	2.46	3.07	28.2	09/21/2025 16:53	WG2604983
(S) a,a,a-Trifluorotoluene(FID)	*98.9*			*77.0-120*		*09/21/2025 16:53*	WG2604983

Volatile Organic Compounds (GC/MS) by Method 8260D

Analyte	Result (dry)	Qualifier	MDL (dry)	RDL (dry)	Dilution	Analysis	Batch
	mg/kg		mg/kg	mg/kg		date / time	
Acetone	U		0.343	0.492	4.52	09/19/2025 19:30	WG2604149
Acrylonitrile	U		0.0395	0.0615	4.52	09/19/2025 19:30	WG2604149
Benzene	U		0.00349	0.00492	4.52	09/19/2025 19:30	WG2604149
Bromobenzene	U		0.0192	0.0615	4.52	09/19/2025 19:30	WG2604149
Bromodichloromethane	U		0.00576	0.0123	4.52	09/19/2025 19:30	WG2604149
Bromoform	U		0.0488	0.123	4.52	09/19/2025 19:30	WG2604149
Bromomethane	U		0.0498	0.0615	4.52	09/19/2025 19:30	WG2604149
n-Butylbenzene	U		0.0308	0.0615	4.52	09/19/2025 19:30	WG2604149
sec-Butylbenzene	U		0.0188	0.0615	4.52	09/19/2025 19:30	WG2604149
tert-Butylbenzene	U		0.00930	0.0246	4.52	09/19/2025 19:30	WG2604149
Carbon tetrachloride	U		0.0148	0.0246	4.52	09/19/2025 19:30	WG2604149
Chlorobenzene	U		0.00422	0.0123	4.52	09/19/2025 19:30	WG2604149
Chlorodibromomethane	U		0.00793	0.0123	4.52	09/19/2025 19:30	WG2604149
Chloroethane	U		0.0280	0.0492	4.52	09/19/2025 19:30	WG2604149
Chloroform	U		0.00797	0.0123	4.52	09/19/2025 19:30	WG2604149
Chloromethane	U		0.0418	0.0615	4.52	09/19/2025 19:30	WG2604149
2-Chlorotoluene	U		0.00635	0.0123	4.52	09/19/2025 19:30	WG2604149
4-Chlorotoluene	U		0.00758	0.0246	4.52	09/19/2025 19:30	WG2604149
1,2-Dibromo-3-Chloropropane	U		0.0527	0.123	4.52	09/19/2025 19:30	WG2604149
1,2-Dibromoethane	U		0.00621	0.0123	4.52	09/19/2025 19:30	WG2604149
Dibromomethane	U		0.00876	0.0246	4.52	09/19/2025 19:30	WG2604149
1,2-Dichlorobenzene	U		0.00768	0.0246	4.52	09/19/2025 19:30	WG2604149
1,3-Dichlorobenzene	U		0.00812	0.0246	4.52	09/19/2025 19:30	WG2604149
1,4-Dichlorobenzene	U		0.00861	0.0246	4.52	09/19/2025 19:30	WG2604149
Dichlorodifluoromethane	U	C3	0.0214	0.0246	4.52	09/19/2025 19:30	WG2604149
1,1-Dichloroethane	U		0.00498	0.0123	4.52	09/19/2025 19:30	WG2604149
1,2-Dichloroethane	U		0.00719	0.0123	4.52	09/19/2025 19:30	WG2604149
1,1-Dichloroethene	U		0.00753	0.0123	4.52	09/19/2025 19:30	WG2604149
cis-1,2-Dichloroethene	U		0.00635	0.0123	4.52	09/19/2025 19:30	WG2604149
trans-1,2-Dichloroethene	U		0.00512	0.0246	4.52	09/19/2025 19:30	WG2604149
1,2-Dichloropropane	U		0.00945	0.0246	4.52	09/19/2025 19:30	WG2604149
1,1-Dichloropropene	U		0.00679	0.0246	4.52	09/19/2025 19:30	WG2604149
1,3-Dichloropropane	U		0.00797	0.0246	4.52	09/19/2025 19:30	WG2604149
cis-1,3-Dichloropropene	U		0.00517	0.0123	4.52	09/19/2025 19:30	WG2604149
trans-1,3-Dichloropropene	U	J4	0.00517	0.0246	4.52	09/19/2025 19:30	WG2604149
2,2-Dichloropropane	U		0.00994	0.0123	4.52	09/19/2025 19:30	WG2604149
Di-isopropyl ether	U		0.00379	0.00492	4.52	09/19/2025 19:30	WG2604149
Ethylbenzene	U		0.00486	0.0123	4.52	09/19/2025 19:30	WG2604149
Hexachloro-1,3-butadiene	U		0.0513	0.123	4.52	09/19/2025 19:30	WG2604149
Isopropylbenzene	U		0.00498	0.0123	4.52	09/19/2025 19:30	WG2604149
p-Isopropyltoluene	U		0.0105	0.0246	4.52	09/19/2025 19:30	WG2604149
2-Butanone (MEK)	U		0.437	0.492	4.52	09/19/2025 19:30	WG2604149
Methylene Chloride	U	J4	0.0541	0.123	4.52	09/19/2025 19:30	WG2604149
4-Methyl-2-pentanone (MIBK)	U		0.0488	0.123	4.52	09/19/2025 19:30	WG2604149

Volatile Organic Compounds (GC/MS) by Method 8260D

Analyte	Result (dry) mg/kg	Qualifier	MDL (dry) mg/kg	RDL (dry) mg/kg	Dilution	Analysis date / time	Batch
Methyl tert-butyl ether	U		0.00380	0.00492	4.52	09/19/2025 19:30	WG2604149
Naphthalene	U		0.0376	0.0615	4.52	09/19/2025 19:30	WG2604149
n-Propylbenzene	U		0.00832	0.0246	4.52	09/19/2025 19:30	WG2604149
Styrene	U		0.0219	0.0615	4.52	09/19/2025 19:30	WG2604149
1,1,1,2-Tetrachloroethane	U		0.00640	0.0123	4.52	09/19/2025 19:30	WG2604149
1,1,2,2-Tetrachloroethane	U	C3 J4	0.00571	0.0123	4.52	09/19/2025 19:30	WG2604149
1,1,2-Trichlorotrifluoroethane	U		0.0138	0.0246	4.52	09/19/2025 19:30	WG2604149
Tetrachloroethene	U		0.00748	0.0123	4.52	09/19/2025 19:30	WG2604149
Toluene	U		0.0143	0.0246	4.52	09/19/2025 19:30	WG2604149
1,2,3-Trichlorobenzene	U		0.0344	0.0615	4.52	09/19/2025 19:30	WG2604149
1,2,4-Trichlorobenzene	U		0.0267	0.0615	4.52	09/19/2025 19:30	WG2604149
1,1,1-Trichloroethane	U		0.00713	0.0123	4.52	09/19/2025 19:30	WG2604149
1,1,2-Trichloroethane	U		0.00660	0.0123	4.52	09/19/2025 19:30	WG2604149
Trichloroethene	U		0.00439	0.00492	4.52	09/19/2025 19:30	WG2604149
Trichlorofluoromethane	U	J4	0.0128	0.0197	4.52	09/19/2025 19:30	WG2604149
1,2,3-Trichloropropane	U		0.0302	0.0615	4.52	09/19/2025 19:30	WG2604149
1,2,4-Trimethylbenzene	U		0.0118	0.0246	4.52	09/19/2025 19:30	WG2604149
1,2,3-Trimethylbenzene	U		0.00896	0.0246	4.52	09/19/2025 19:30	WG2604149
1,3,5-Trimethylbenzene	U		0.0112	0.0246	4.52	09/19/2025 19:30	WG2604149
Vinyl chloride	U		0.00990	0.0123	4.52	09/19/2025 19:30	WG2604149
Xylenes, Total	U		0.0138	0.0320	4.52	09/19/2025 19:30	WG2604149
(S) Toluene-d8	*97.8*			*75.0-131*		*09/19/2025 19:30*	WG2604149
(S) 4-Bromofluorobenzene	*103*			*67.0-138*		*09/19/2025 19:30*	WG2604149
(S) 1,2-Dichloroethane-d4	*102*			*70.0-130*		*09/19/2025 19:30*	WG2604149

Sample Narrative:

L1899525-15 WG2604149: Lowest possible dilution due to sample foaming.

Semi-Volatile Organic Compounds (GC) by Method 8015C

Analyte	Result (dry) mg/kg	Qualifier	MDL (dry) mg/kg	RDL (dry) mg/kg	Dilution	Analysis date / time	Batch
C12-C22 Hydrocarbons	U		530	838	200	09/28/2025 18:03	WG2606613
C22-C32 Hydrocarbons	1700		530	838	200	09/28/2025 18:03	WG2606613
C32-C40 Hydrocarbons	2620		530	838	200	09/28/2025 18:03	WG2606613
(S) o-Terphenyl	*0.000*	J7		*18.0-148*		*09/28/2025 18:03*	WG2606613

Sample Narrative:

L1899525-15 WG2606613: Cannot run at lower dilution due to viscosity of extract

Semi Volatile Organic Compounds (GC/MS) by Method 8270E

Analyte	Result (dry) mg/kg	Qualifier	MDL (dry) mg/kg	RDL (dry) mg/kg	Dilution	Analysis date / time	Batch
Acenaphthene	U		0.283	1.75	50	09/26/2025 01:35	WG2605156
Acenaphthylene	U		0.297	1.75	50	09/26/2025 01:35	WG2605156
Anthracene	U		0.215	1.75	50	09/26/2025 01:35	WG2605156
Benzo(a)anthracene	0.207	J	0.199	1.75	50	09/26/2025 01:35	WG2605156
Benzo(b)fluoranthene	U		0.284	1.75	50	09/26/2025 01:35	WG2605156
Benzo(k)fluoranthene	U		0.253	1.75	50	09/26/2025 01:35	WG2605156
Benzo(g,h,i)perylene	U		0.337	1.75	50	09/26/2025 01:35	WG2605156
Benzo(a)pyrene	U		0.350	1.75	50	09/26/2025 01:35	WG2605156
Bis(2-chlorethoxy)methane	U		1.90	17.5	50	09/26/2025 01:35	WG2605156
Bis(2-chloroethyl)ether	U		3.30	17.5	50	09/26/2025 01:35	WG2605156
2,2-Oxybis(1-Chloropropane)	U		1.71	17.5	50	09/26/2025 01:35	WG2605156
4-Bromophenyl-phenylether	U		2.49	17.5	50	09/26/2025 01:35	WG2605156
2-Chloronaphthalene	U		0.260	1.75	50	09/26/2025 01:35	WG2605156

Semi Volatile Organic Compounds (GC/MS) by Method 8270E

Analyte	Result (dry) mg/kg	Qualifier	MDL (dry) mg/kg	RDL (dry) mg/kg	Dilution	Analysis date / time	Batch
4-Chlorophenyl-phenylether	U		2.49	17.5	50	09/26/2025 01:35	WG2605156
Chrysene	U		0.181	1.75	50	09/26/2025 01:35	WG2605156
Dibenz(a,h)anthracene	U		0.308	1.75	50	09/26/2025 01:35	WG2605156
3,3-Dichlorobenzidine	U		6.65	17.5	50	09/26/2025 01:35	WG2605156
2,4-Dinitrotoluene	U		3.46	17.5	50	09/26/2025 01:35	WG2605156
2,6-Dinitrotoluene	U		3.29	17.5	50	09/26/2025 01:35	WG2605156
Fluoranthene	U		0.225	1.75	50	09/26/2025 01:35	WG2605156
Fluorene	U		0.261	1.75	50	09/26/2025 01:35	WG2605156
Hexachlorobenzene	U	C3	2.85	17.5	50	09/26/2025 01:35	WG2605156
Hexachloro-1,3-butadiene	U		2.76	17.5	50	09/26/2025 01:35	WG2605156
Hexachlorocyclopentadiene	U		5.34	17.5	50	09/26/2025 01:35	WG2605156
Hexachloroethane	U		2.15	17.5	50	09/26/2025 01:35	WG2605156
Indeno(1,2,3-cd)pyrene	U		0.350	1.75	50	09/26/2025 01:35	WG2605156
Isophorone	U		2.20	17.5	50	09/26/2025 01:35	WG2605156
Naphthalene	U		0.438	1.75	50	09/26/2025 01:35	WG2605156
Nitrobenzene	U		2.36	17.5	50	09/26/2025 01:35	WG2605156
n-Nitrosodimethylamine	U	C3	4.09	17.5	50	09/26/2025 01:35	WG2605156
n-Nitrosodiphenylamine	U		2.24	17.5	50	09/26/2025 01:35	WG2605156
n-Nitrosodi-n-propylamine	U		2.76	17.5	50	09/26/2025 01:35	WG2605156
Phenanthrene	U		0.192	1.75	50	09/26/2025 01:35	WG2605156
Pyridine	U		2.92	17.5	50	09/26/2025 01:35	WG2605156
Benzylbutyl phthalate	U		3.38	17.5	50	09/26/2025 01:35	WG2605156
Bis(2-ethylhexyl)phthalate	U		3.43	17.5	50	09/26/2025 01:35	WG2605156
Di-n-butyl phthalate	U		2.35	17.5	50	09/26/2025 01:35	WG2605156
Diethyl phthalate	U		2.70	17.5	50	09/26/2025 01:35	WG2605156
Dimethyl phthalate	U		2.35	17.5	50	09/26/2025 01:35	WG2605156
Di-n-octyl phthalate	U		7.70	17.5	50	09/26/2025 01:35	WG2605156
Pyrene	U		0.196	1.75	50	09/26/2025 01:35	WG2605156
1,2,4-Trichlorobenzene	U		2.07	17.5	50	09/26/2025 01:35	WG2605156
4-Chloro-3-methylphenol	U		2.72	17.5	50	09/26/2025 01:35	WG2605156
2-Chlorophenol	U		1.81	17.5	50	09/26/2025 01:35	WG2605156
2,4-Dichlorophenol	U		2.30	17.5	50	09/26/2025 01:35	WG2605156
2,4-Dimethylphenol	U		3.61	17.5	50	09/26/2025 01:35	WG2605156
4,6-Dinitro-2-methylphenol	U		5.34	17.5	50	09/26/2025 01:35	WG2605156
2,4-Dinitrophenol	U		6.65	17.5	50	09/26/2025 01:35	WG2605156
2-Methylphenol	U		1.96	17.5	50	09/26/2025 01:35	WG2605156
3&4-Methyl Phenol	U		2.15	17.5	50	09/26/2025 01:35	WG2605156
2-Nitrophenol	U		2.59	17.5	50	09/26/2025 01:35	WG2605156
4-Nitrophenol	U		5.55	17.5	50	09/26/2025 01:35	WG2605156
Pentachlorophenol	U		3.27	17.5	50	09/26/2025 01:35	WG2605156
Phenol	U		2.97	17.5	50	09/26/2025 01:35	WG2605156
2,4,6-Trichlorophenol	U		4.17	17.5	50	09/26/2025 01:35	WG2605156
2,4,5-Trichlorophenol	U		4.26	17.5	50	09/26/2025 01:35	WG2605156
(S) 2-Fluorophenol	*98.0*	J7		*12.0-120*		*09/26/2025 01:35*	WG2605156
(S) Phenol-d5	*35.3*	J7		*10.0-120*		*09/26/2025 01:35*	WG2605156
(S) Nitrobenzene-d5	*97.0*	J7		*10.0-122*		*09/26/2025 01:35*	WG2605156
(S) 2-Fluorobiphenyl	*59.1*	J7		*15.0-120*		*09/26/2025 01:35*	WG2605156
(S) 2,4,6-Tribromophenol	*59.2*	J7		*10.0-127*		*09/26/2025 01:35*	WG2605156
(S) p-Terphenyl-d14	*71.5*	J7		*10.0-120*		*09/26/2025 01:35*	WG2605156

Sample Narrative:

L1899525-15 WG2605156: Dilution due to matrix impact during extract concentration procedure.

Total Solids by Method 2540 G-2011

Analyte	Result	Qualifier	Dilution	Analysis	Batch
	%			date / time	
Total Solids	81.4		1	09/19/2025 07:42	WG2603990

Volatile Organic Compounds (GC) by Method 8015C

Analyte	Result (dry)	Qualifier	MDL (dry)	RDL (dry)	Dilution	Analysis	Batch
	mg/kg		mg/kg	mg/kg		date / time	
TPHG C5 - C12	U		2.96	3.70	25	09/21/2025 17:17	WG2604983
(S) a,a,a-Trifluorotoluene(FID)	*99.3*			*77.0-120*		*09/21/2025 17:17*	WG2604983

Volatile Organic Compounds (GC/MS) by Method 8260D

Analyte	Result (dry)	Qualifier	MDL (dry)	RDL (dry)	Dilution	Analysis	Batch
	mg/kg		mg/kg	mg/kg		date / time	
Acetone	U		0.103	0.148	1	09/19/2025 15:55	WG2604149
Acrylonitrile	U		0.0119	0.0185	1	09/19/2025 15:55	WG2604149
Benzene	U		0.00105	0.00148	1	09/19/2025 15:55	WG2604149
Bromobenzene	U		0.00578	0.0185	1	09/19/2025 15:55	WG2604149
Bromodichloromethane	U		0.00173	0.00370	1	09/19/2025 15:55	WG2604149
Bromoform	U		0.0147	0.0370	1	09/19/2025 15:55	WG2604149
Bromomethane	U		0.0150	0.0185	1	09/19/2025 15:55	WG2604149
n-Butylbenzene	U		0.00926	0.0185	1	09/19/2025 15:55	WG2604149
sec-Butylbenzene	U		0.00567	0.0185	1	09/19/2025 15:55	WG2604149
tert-Butylbenzene	U		0.00280	0.00741	1	09/19/2025 15:55	WG2604149
Carbon tetrachloride	U		0.00446	0.00741	1	09/19/2025 15:55	WG2604149
Chlorobenzene	U		0.00127	0.00370	1	09/19/2025 15:55	WG2604149
Chlorodibromomethane	U		0.00238	0.00370	1	09/19/2025 15:55	WG2604149
Chloroethane	U		0.00843	0.0148	1	09/19/2025 15:55	WG2604149
Chloroform	U		0.00240	0.00370	1	09/19/2025 15:55	WG2604149
Chloromethane	U		0.0126	0.0185	1	09/19/2025 15:55	WG2604149
2-Chlorotoluene	U		0.00191	0.00370	1	09/19/2025 15:55	WG2604149
4-Chlorotoluene	U		0.00228	0.00741	1	09/19/2025 15:55	WG2604149
1,2-Dibromo-3-Chloropropane	U		0.0158	0.0370	1	09/19/2025 15:55	WG2604149
1,2-Dibromoethane	U		0.00187	0.00370	1	09/19/2025 15:55	WG2604149
Dibromomethane	U		0.00264	0.00741	1	09/19/2025 15:55	WG2604149
1,2-Dichlorobenzene	U		0.00231	0.00741	1	09/19/2025 15:55	WG2604149
1,3-Dichlorobenzene	U		0.00244	0.00741	1	09/19/2025 15:55	WG2604149
1,4-Dichlorobenzene	U		0.00259	0.00741	1	09/19/2025 15:55	WG2604149
Dichlorodifluoromethane	U	C3	0.00644	0.00741	1	09/19/2025 15:55	WG2604149
1,1-Dichloroethane	U		0.00150	0.00370	1	09/19/2025 15:55	WG2604149
1,2-Dichloroethane	U		0.00216	0.00370	1	09/19/2025 15:55	WG2604149
1,1-Dichloroethene	U		0.00227	0.00370	1	09/19/2025 15:55	WG2604149
cis-1,2-Dichloroethene	U		0.00191	0.00370	1	09/19/2025 15:55	WG2604149
trans-1,2-Dichloroethene	U		0.00154	0.00741	1	09/19/2025 15:55	WG2604149
1,2-Dichloropropane	U		0.00284	0.00741	1	09/19/2025 15:55	WG2604149
1,1-Dichloropropene	U		0.00204	0.00741	1	09/19/2025 15:55	WG2604149
1,3-Dichloropropane	U		0.00240	0.00741	1	09/19/2025 15:55	WG2604149
cis-1,3-Dichloropropene	U		0.00156	0.00370	1	09/19/2025 15:55	WG2604149
trans-1,3-Dichloropropene	U	J4	0.00156	0.00741	1	09/19/2025 15:55	WG2604149
2,2-Dichloropropane	U		0.00299	0.00370	1	09/19/2025 15:55	WG2604149
Di-isopropyl ether	U		0.00114	0.00148	1	09/19/2025 15:55	WG2604149
Ethylbenzene	U		0.00146	0.00370	1	09/19/2025 15:55	WG2604149
Hexachloro-1,3-butadiene	U		0.0154	0.0370	1	09/19/2025 15:55	WG2604149
Isopropylbenzene	U		0.00150	0.00370	1	09/19/2025 15:55	WG2604149
p-Isopropyltoluene	U		0.00316	0.00741	1	09/19/2025 15:55	WG2604149
2-Butanone (MEK)	U		0.131	0.148	1	09/19/2025 15:55	WG2604149
Methylene Chloride	U	J4	0.0163	0.0370	1	09/19/2025 15:55	WG2604149
4-Methyl-2-pentanone (MIBK)	U		0.0147	0.0370	1	09/19/2025 15:55	WG2604149

Volatile Organic Compounds (GC/MS) by Method 8260D

Analyte	Result (dry) mg/kg	Qualifier	MDL (dry) mg/kg	RDL (dry) mg/kg	Dilution	Analysis date / time	Batch
Methyl tert-butyl ether	U		0.00115	0.00148	1	09/19/2025 15:55	WG2604149
Naphthalene	U		0.0113	0.0185	1	09/19/2025 15:55	WG2604149
n-Propylbenzene	U		0.00250	0.00741	1	09/19/2025 15:55	WG2604149
Styrene	U		0.00659	0.0185	1	09/19/2025 15:55	WG2604149
1,1,1,2-Tetrachloroethane	U		0.00193	0.00370	1	09/19/2025 15:55	WG2604149
1,1,2,2-Tetrachloroethane	U	C3 J4	0.00172	0.00370	1	09/19/2025 15:55	WG2604149
1,1,2-Trichlorotrifluoroethane	U		0.00416	0.00741	1	09/19/2025 15:55	WG2604149
Tetrachloroethene	0.0268	C5	0.00225	0.00370	1	09/19/2025 15:55	WG2604149
Toluene	U		0.00428	0.00741	1	09/19/2025 15:55	WG2604149
1,2,3-Trichlorobenzene	U		0.0104	0.0185	1	09/19/2025 15:55	WG2604149
1,2,4-Trichlorobenzene	U		0.00803	0.0185	1	09/19/2025 15:55	WG2604149
1,1,1-Trichloroethane	U		0.00215	0.00370	1	09/19/2025 15:55	WG2604149
1,1,2-Trichloroethane	U		0.00198	0.00370	1	09/19/2025 15:55	WG2604149
Trichloroethene	U		0.00132	0.00148	1	09/19/2025 15:55	WG2604149
Trichlorofluoromethane	U	J4	0.00387	0.00593	1	09/19/2025 15:55	WG2604149
1,2,3-Trichloropropane	U		0.00907	0.0185	1	09/19/2025 15:55	WG2604149
1,2,4-Trimethylbenzene	U		0.00353	0.00741	1	09/19/2025 15:55	WG2604149
1,2,3-Trimethylbenzene	U		0.00270	0.00741	1	09/19/2025 15:55	WG2604149
1,3,5-Trimethylbenzene	U		0.00338	0.00741	1	09/19/2025 15:55	WG2604149
Vinyl chloride	U		0.00298	0.00370	1	09/19/2025 15:55	WG2604149
Xylenes, Total	U		0.00415	0.00963	1	09/19/2025 15:55	WG2604149
(S) Toluene-d8	*101*			*75.0-131*		*09/19/2025 15:55*	WG2604149
(S) 4-Bromofluorobenzene	*111*			*67.0-138*		*09/19/2025 15:55*	WG2604149
(S) 1,2-Dichloroethane-d4	*100*			*70.0-130*		*09/19/2025 15:55*	WG2604149

Semi-Volatile Organic Compounds (GC) by Method 8015C

Analyte	Result (dry) mg/kg	Qualifier	MDL (dry) mg/kg	RDL (dry) mg/kg	Dilution	Analysis date / time	Batch
C12-C22 Hydrocarbons	5.20		3.11	4.91	1	09/28/2025 17:07	WG2606613
C22-C32 Hydrocarbons	34.9		3.11	4.91	1	09/28/2025 17:07	WG2606613
C32-C40 Hydrocarbons	45.1		3.11	4.91	1	09/28/2025 17:07	WG2606613
(S) o-Terphenyl	*43.7*			*18.0-148*		*09/28/2025 17:07*	WG2606613

Semi Volatile Organic Compounds (GC/MS) by Method 8270E

Analyte	Result (dry) mg/kg	Qualifier	MDL (dry) mg/kg	RDL (dry) mg/kg	Dilution	Analysis date / time	Batch
Acenaphthene	U		0.00662	0.0409	1	09/25/2025 16:40	WG2605156
Acenaphthylene	U		0.00697	0.0409	1	09/25/2025 16:40	WG2605156
Anthracene	U		0.00503	0.0409	1	09/25/2025 16:40	WG2605156
Benzo(a)anthracene	U		0.00467	0.0409	1	09/25/2025 16:40	WG2605156
Benzo(b)fluoranthene	U		0.00666	0.0409	1	09/25/2025 16:40	WG2605156
Benzo(k)fluoranthene	U		0.00595	0.0409	1	09/25/2025 16:40	WG2605156
Benzo(g,h,i)perylene	U		0.00791	0.0409	1	09/25/2025 16:40	WG2605156
Benzo(a)pyrene	U		0.00821	0.0409	1	09/25/2025 16:40	WG2605156
Bis(2-chlorethoxy)methane	U		0.0444	0.409	1	09/25/2025 16:40	WG2605156
Bis(2-chloroethyl)ether	U	C3	0.0773	0.409	1	09/25/2025 16:40	WG2605156
2,2-Oxybis(1-Chloropropane)	U		0.0401	0.409	1	09/25/2025 16:40	WG2605156
4-Bromophenyl-phenylether	U		0.0584	0.409	1	09/25/2025 16:40	WG2605156
2-Chloronaphthalene	U		0.00609	0.0409	1	09/25/2025 16:40	WG2605156
4-Chlorophenyl-phenylether	U		0.0584	0.409	1	09/25/2025 16:40	WG2605156
Chrysene	U		0.00425	0.0409	1	09/25/2025 16:40	WG2605156
Dibenz(a,h)anthracene	U		0.00722	0.0409	1	09/25/2025 16:40	WG2605156
3,3-Dichlorobenzidine	U		0.156	0.409	1	09/25/2025 16:40	WG2605156
2,4-Dinitrotoluene	U		0.0811	0.409	1	09/25/2025 16:40	WG2605156
2,6-Dinitrotoluene	U		0.0772	0.409	1	09/25/2025 16:40	WG2605156

Semi Volatile Organic Compounds (GC/MS) by Method 8270E

Analyte	Result (dry) mg/kg	Qualifier	MDL (dry) mg/kg	RDL (dry) mg/kg	Dilution	Analysis date / time	Batch
Fluoranthene	U		0.00527	0.0409	1	09/25/2025 16:40	WG2605156
Fluorene	U		0.00611	0.0409	1	09/25/2025 16:40	WG2605156
Hexachlorobenzene	U		0.0668	0.409	1	09/25/2025 16:40	WG2605156
Hexachloro-1,3-butadiene	U		0.0649	0.409	1	09/25/2025 16:40	WG2605156
Hexachlorocyclopentadiene	U	C3	0.125	0.409	1	09/25/2025 16:40	WG2605156
Hexachloroethane	U		0.0504	0.409	1	09/25/2025 16:40	WG2605156
Indeno(1,2,3-cd)pyrene	U		0.00822	0.0409	1	09/25/2025 16:40	WG2605156
Isophorone	U		0.0515	0.409	1	09/25/2025 16:40	WG2605156
Naphthalene	U		0.0103	0.0409	1	09/25/2025 16:40	WG2605156
Nitrobenzene	U		0.0553	0.409	1	09/25/2025 16:40	WG2605156
n-Nitrosodimethylamine	U		0.0961	0.409	1	09/25/2025 16:40	WG2605156
n-Nitrosodiphenylamine	U		0.0525	0.409	1	09/25/2025 16:40	WG2605156
n-Nitrosodi-n-propylamine	U	C3	0.0649	0.409	1	09/25/2025 16:40	WG2605156
Phenanthrene	0.00893	J	0.00450	0.0409	1	09/25/2025 16:40	WG2605156
Pyridine	U		0.0684	0.409	1	09/25/2025 16:40	WG2605156
Benzylbutyl phthalate	U		0.0792	0.409	1	09/25/2025 16:40	WG2605156
Bis(2-ethylhexyl)phthalate	U		0.0807	0.409	1	09/25/2025 16:40	WG2605156
Di-n-butyl phthalate	U		0.0550	0.409	1	09/25/2025 16:40	WG2605156
Diethyl phthalate	U		0.0634	0.409	1	09/25/2025 16:40	WG2605156
Dimethyl phthalate	U		0.0549	0.409	1	09/25/2025 16:40	WG2605156
Di-n-octyl phthalate	U	C3	0.181	0.409	1	09/25/2025 16:40	WG2605156
Pyrene	U		0.00458	0.0409	1	09/25/2025 16:40	WG2605156
1,2,4-Trichlorobenzene	U		0.0485	0.409	1	09/25/2025 16:40	WG2605156
4-Chloro-3-methylphenol	U		0.0639	0.409	1	09/25/2025 16:40	WG2605156
2-Chlorophenol	U		0.0425	0.409	1	09/25/2025 16:40	WG2605156
2,4-Dichlorophenol	U		0.0539	0.409	1	09/25/2025 16:40	WG2605156
2,4-Dimethylphenol	U		0.0849	0.409	1	09/25/2025 16:40	WG2605156
4,6-Dinitro-2-methylphenol	U		0.125	0.409	1	09/25/2025 16:40	WG2605156
2,4-Dinitrophenol	U		0.156	0.409	1	09/25/2025 16:40	WG2605156
2-Methylphenol	U		0.0460	0.409	1	09/25/2025 16:40	WG2605156
3&4-Methyl Phenol	U		0.0504	0.409	1	09/25/2025 16:40	WG2605156
2-Nitrophenol	U		0.0607	0.409	1	09/25/2025 16:40	WG2605156
4-Nitrophenol	U		0.130	0.409	1	09/25/2025 16:40	WG2605156
Pentachlorophenol	U		0.0765	0.409	1	09/25/2025 16:40	WG2605156
Phenol	U		0.0697	0.409	1	09/25/2025 16:40	WG2605156
2,4,6-Trichlorophenol	U		0.0978	0.409	1	09/25/2025 16:40	WG2605156
2,4,5-Trichlorophenol	U		0.100	0.409	1	09/25/2025 16:40	WG2605156
(S) 2-Fluorophenol	*59.1*			*12.0-120*		*09/25/2025 16:40*	WG2605156
(S) Phenol-d5	*57.3*			*10.0-120*		*09/25/2025 16:40*	WG2605156
(S) Nitrobenzene-d5	*53.6*			*10.0-122*		*09/25/2025 16:40*	WG2605156
(S) 2-Fluorobiphenyl	*62.2*			*15.0-120*		*09/25/2025 16:40*	WG2605156
(S) 2,4,6-Tribromophenol	*84.7*			*10.0-127*		*09/25/2025 16:40*	WG2605156
(S) p-Terphenyl-d14	*67.2*			*10.0-120*		*09/25/2025 16:40*	WG2605156

Total Solids by Method 2540 G-2011

Analyte	Result	Qualifier	Dilution	Analysis	Batch
	%			date / time	
Total Solids	97.0		1	09/19/2025 07:42	WG2603990

Volatile Organic Compounds (GC) by Method 8015C

Analyte	Result (dry)	Qualifier	MDL (dry)	RDL (dry)	Dilution	Analysis	Batch
	mg/kg		mg/kg	mg/kg		date / time	
TPHG C5 - C12	2.75		2.15	2.69	25.3	09/21/2025 17:40	WG2604983
(S) a,a,a-Trifluorotoluene(FID)	*99.4*			*77.0-120*		*09/21/2025 17:40*	WG2604983

Volatile Organic Compounds (GC/MS) by Method 8260D

Analyte	Result (dry)	Qualifier	MDL (dry)	RDL (dry)	Dilution	Analysis	Batch
	mg/kg		mg/kg	mg/kg		date / time	
Acetone	U		0.300	0.429	4.04	09/19/2025 19:52	WG2604149
Acrylonitrile	U		0.0344	0.0537	4.04	09/19/2025 19:52	WG2604149
Benzene	U		0.00305	0.00429	4.04	09/19/2025 19:52	WG2604149
Bromobenzene	U		0.0168	0.0537	4.04	09/19/2025 19:52	WG2604149
Bromodichloromethane	U		0.00503	0.0107	4.04	09/19/2025 19:52	WG2604149
Bromoform	U		0.0426	0.107	4.04	09/19/2025 19:52	WG2604149
Bromomethane	U		0.0434	0.0537	4.04	09/19/2025 19:52	WG2604149
n-Butylbenzene	U		0.0269	0.0537	4.04	09/19/2025 19:52	WG2604149
sec-Butylbenzene	U		0.0165	0.0537	4.04	09/19/2025 19:52	WG2604149
tert-Butylbenzene	U		0.00812	0.0215	4.04	09/19/2025 19:52	WG2604149
Carbon tetrachloride	U		0.0130	0.0215	4.04	09/19/2025 19:52	WG2604149
Chlorobenzene	U		0.00369	0.0107	4.04	09/19/2025 19:52	WG2604149
Chlorodibromomethane	U		0.00691	0.0107	4.04	09/19/2025 19:52	WG2604149
Chloroethane	U		0.0244	0.0429	4.04	09/19/2025 19:52	WG2604149
Chloroform	U		0.00695	0.0107	4.04	09/19/2025 19:52	WG2604149
Chloromethane	U		0.0364	0.0537	4.04	09/19/2025 19:52	WG2604149
2-Chlorotoluene	U		0.00554	0.0107	4.04	09/19/2025 19:52	WG2604149
4-Chlorotoluene	U		0.00661	0.0215	4.04	09/19/2025 19:52	WG2604149
1,2-Dibromo-3-Chloropropane	U		0.0459	0.107	4.04	09/19/2025 19:52	WG2604149
1,2-Dibromoethane	U		0.00541	0.0107	4.04	09/19/2025 19:52	WG2604149
Dibromomethane	U		0.00764	0.0215	4.04	09/19/2025 19:52	WG2604149
1,2-Dichlorobenzene	U		0.00669	0.0215	4.04	09/19/2025 19:52	WG2604149
1,3-Dichlorobenzene	U		0.00709	0.0215	4.04	09/19/2025 19:52	WG2604149
1,4-Dichlorobenzene	U		0.00751	0.0215	4.04	09/19/2025 19:52	WG2604149
Dichlorodifluoromethane	U	C3	0.0187	0.0215	4.04	09/19/2025 19:52	WG2604149
1,1-Dichloroethane	U		0.00434	0.0107	4.04	09/19/2025 19:52	WG2604149
1,2-Dichloroethane	U		0.00627	0.0107	4.04	09/19/2025 19:52	WG2604149
1,1-Dichloroethene	U		0.00657	0.0107	4.04	09/19/2025 19:52	WG2604149
cis-1,2-Dichloroethene	U		0.00554	0.0107	4.04	09/19/2025 19:52	WG2604149
trans-1,2-Dichloroethene	U		0.00446	0.0215	4.04	09/19/2025 19:52	WG2604149
1,2-Dichloropropane	U		0.00825	0.0215	4.04	09/19/2025 19:52	WG2604149
1,1-Dichloropropene	U		0.00593	0.0215	4.04	09/19/2025 19:52	WG2604149
1,3-Dichloropropane	U		0.00695	0.0215	4.04	09/19/2025 19:52	WG2604149
cis-1,3-Dichloropropene	U		0.00451	0.0107	4.04	09/19/2025 19:52	WG2604149
trans-1,3-Dichloropropene	U	J4	0.00451	0.0215	4.04	09/19/2025 19:52	WG2604149
2,2-Dichloropropane	U		0.00867	0.0107	4.04	09/19/2025 19:52	WG2604149
Di-isopropyl ether	U		0.00330	0.00429	4.04	09/19/2025 19:52	WG2604149
Ethylbenzene	U		0.00424	0.0107	4.04	09/19/2025 19:52	WG2604149
Hexachloro-1,3-butadiene	U		0.0447	0.107	4.04	09/19/2025 19:52	WG2604149
Isopropylbenzene	U		0.00434	0.0107	4.04	09/19/2025 19:52	WG2604149
p-Isopropyltoluene	U		0.00915	0.0215	4.04	09/19/2025 19:52	WG2604149
2-Butanone (MEK)	U		0.380	0.429	4.04	09/19/2025 19:52	WG2604149
Methylene Chloride	U	J4	0.0472	0.107	4.04	09/19/2025 19:52	WG2604149
4-Methyl-2-pentanone (MIBK)	U		0.0426	0.107	4.04	09/19/2025 19:52	WG2604149

Volatile Organic Compounds (GC/MS) by Method 8260D

Analyte	Result (dry) mg/kg	Qualifier	MDL (dry) mg/kg	RDL (dry) mg/kg	Dilution	Analysis date / time	Batch
Methyl tert-butyl ether	U		0.00332	0.00429	4.04	09/19/2025 19:52	WG2604149
Naphthalene	U		0.0327	0.0537	4.04	09/19/2025 19:52	WG2604149
n-Propylbenzene	U		0.00726	0.0215	4.04	09/19/2025 19:52	WG2604149
Styrene	U		0.0191	0.0537	4.04	09/19/2025 19:52	WG2604149
1,1,1,2-Tetrachloroethane	U		0.00558	0.0107	4.04	09/19/2025 19:52	WG2604149
1,1,2,2-Tetrachloroethane	U	C3 J4	0.00498	0.0107	4.04	09/19/2025 19:52	WG2604149
1,1,2-Trichlorotrifluoroethane	U		0.0121	0.0215	4.04	09/19/2025 19:52	WG2604149
Tetrachloroethene	0.0628	C5	0.00652	0.0107	4.04	09/19/2025 19:52	WG2604149
Toluene	U		0.0124	0.0215	4.04	09/19/2025 19:52	WG2604149
1,2,3-Trichlorobenzene	U		0.0300	0.0537	4.04	09/19/2025 19:52	WG2604149
1,2,4-Trichlorobenzene	U		0.0233	0.0537	4.04	09/19/2025 19:52	WG2604149
1,1,1-Trichloroethane	U		0.00623	0.0107	4.04	09/19/2025 19:52	WG2604149
1,1,2-Trichloroethane	U		0.00575	0.0107	4.04	09/19/2025 19:52	WG2604149
Trichloroethene	U		0.00383	0.00429	4.04	09/19/2025 19:52	WG2604149
Trichlorofluoromethane	U	J4	0.0112	0.0172	4.04	09/19/2025 19:52	WG2604149
1,2,3-Trichloropropane	U		0.0262	0.0537	4.04	09/19/2025 19:52	WG2604149
1,2,4-Trimethylbenzene	U		0.0102	0.0215	4.04	09/19/2025 19:52	WG2604149
1,2,3-Trimethylbenzene	U		0.00781	0.0215	4.04	09/19/2025 19:52	WG2604149
1,3,5-Trimethylbenzene	U		0.00979	0.0215	4.04	09/19/2025 19:52	WG2604149
Vinyl chloride	U		0.00863	0.0107	4.04	09/19/2025 19:52	WG2604149
Xylenes, Total	U		0.0120	0.0279	4.04	09/19/2025 19:52	WG2604149
(S) Toluene-d8	*105*			*75.0-131*		*09/19/2025 19:52*	WG2604149
(S) 4-Bromofluorobenzene	*112*			*67.0-138*		*09/19/2025 19:52*	WG2604149
(S) 1,2-Dichloroethane-d4	*95.5*			*70.0-130*		*09/19/2025 19:52*	WG2604149

Sample Narrative:

L1899525-17 WG2604149: Lowest possible dilution due to sample foaming.

Semi-Volatile Organic Compounds (GC) by Method 8015C

Analyte	Result (dry) mg/kg	Qualifier	MDL (dry) mg/kg	RDL (dry) mg/kg	Dilution	Analysis date / time	Batch
C12-C22 Hydrocarbons	U		261	413	100	09/28/2025 18:31	WG2606613
C22-C32 Hydrocarbons	372	J	261	413	100	09/28/2025 18:31	WG2606613
C32-C40 Hydrocarbons	626		261	413	100	09/28/2025 18:31	WG2606613
(S) o-Terphenyl	*0.000*	J7		*18.0-148*		*09/28/2025 18:31*	WG2606613

Sample Narrative:

L1899525-17 WG2606613: Cannot run at lower dilution due to viscosity of extract

Semi Volatile Organic Compounds (GC/MS) by Method 8270E

Analyte	Result (dry) mg/kg	Qualifier	MDL (dry) mg/kg	RDL (dry) mg/kg	Dilution	Analysis date / time	Batch
Acenaphthene	U		0.0556	0.343	10	09/25/2025 18:02	WG2605156
Acenaphthylene	U		0.0585	0.343	10	09/25/2025 18:02	WG2605156
Anthracene	U		0.0422	0.343	10	09/25/2025 18:02	WG2605156
Benzo(a)anthracene	0.0448	J	0.0392	0.343	10	09/25/2025 18:02	WG2605156
Benzo(b)fluoranthene	0.0786	J	0.0559	0.343	10	09/25/2025 18:02	WG2605156
Benzo(k)fluoranthene	U		0.0499	0.343	10	09/25/2025 18:02	WG2605156
Benzo(g,h,i)perylene	U		0.0664	0.343	10	09/25/2025 18:02	WG2605156
Benzo(a)pyrene	U		0.0689	0.343	10	09/25/2025 18:02	WG2605156
Bis(2-chlorethoxy)methane	U		0.372	3.43	10	09/25/2025 18:02	WG2605156
Bis(2-chloroethyl)ether	U	C3	0.649	3.43	10	09/25/2025 18:02	WG2605156
2,2-Oxybis(1-Chloropropane)	U		0.336	3.43	10	09/25/2025 18:02	WG2605156
4-Bromophenyl-phenylether	U		0.490	3.43	10	09/25/2025 18:02	WG2605156
2-Chloronaphthalene	U		0.0512	0.343	10	09/25/2025 18:02	WG2605156

Semi Volatile Organic Compounds (GC/MS) by Method 8270E

Analyte	Result (dry) mg/kg	Qualifier	MDL (dry) mg/kg	RDL (dry) mg/kg	Dilution	Analysis date / time	Batch
4-Chlorophenyl-phenylether	U		0.490	3.43	10	09/25/2025 18:02	WG2605156
Chrysene	0.0483	J	0.0357	0.343	10	09/25/2025 18:02	WG2605156
Dibenz(a,h)anthracene	U		0.0606	0.343	10	09/25/2025 18:02	WG2605156
3,3-Dichlorobenzidine	U		1.31	3.43	10	09/25/2025 18:02	WG2605156
2,4-Dinitrotoluene	U		0.681	3.43	10	09/25/2025 18:02	WG2605156
2,6-Dinitrotoluene	U		0.648	3.43	10	09/25/2025 18:02	WG2605156
Fluoranthene	0.0589	J	0.0442	0.343	10	09/25/2025 18:02	WG2605156
Fluorene	U		0.0513	0.343	10	09/25/2025 18:02	WG2605156
Hexachlorobenzene	U		0.561	3.43	10	09/25/2025 18:02	WG2605156
Hexachloro-1,3-butadiene	U		0.545	3.43	10	09/25/2025 18:02	WG2605156
Hexachlorocyclopentadiene	U	C3	1.05	3.43	10	09/25/2025 18:02	WG2605156
Hexachloroethane	U		0.423	3.43	10	09/25/2025 18:02	WG2605156
Indeno(1,2,3-cd)pyrene	U		0.0690	0.343	10	09/25/2025 18:02	WG2605156
Isophorone	U		0.432	3.43	10	09/25/2025 18:02	WG2605156
Naphthalene	U		0.0862	0.343	10	09/25/2025 18:02	WG2605156
Nitrobenzene	U		0.464	3.43	10	09/25/2025 18:02	WG2605156
n-Nitrosodimethylamine	U		0.807	3.43	10	09/25/2025 18:02	WG2605156
n-Nitrosodiphenylamine	U		0.440	3.43	10	09/25/2025 18:02	WG2605156
n-Nitrosodi-n-propylamine	U	C3	0.545	3.43	10	09/25/2025 18:02	WG2605156
Phenanthrene	U		0.0378	0.343	10	09/25/2025 18:02	WG2605156
Pyridine	U		0.575	3.43	10	09/25/2025 18:02	WG2605156
Benzylbutyl phthalate	U		0.665	3.43	10	09/25/2025 18:02	WG2605156
Bis(2-ethylhexyl)phthalate	U		0.678	3.43	10	09/25/2025 18:02	WG2605156
Di-n-butyl phthalate	U		0.462	3.43	10	09/25/2025 18:02	WG2605156
Diethyl phthalate	U		0.532	3.43	10	09/25/2025 18:02	WG2605156
Dimethyl phthalate	U		0.461	3.43	10	09/25/2025 18:02	WG2605156
Di-n-octyl phthalate	U	C3	1.52	3.43	10	09/25/2025 18:02	WG2605156
Pyrene	0.0647	J	0.0385	0.343	10	09/25/2025 18:02	WG2605156
1,2,4-Trichlorobenzene	U		0.407	3.43	10	09/25/2025 18:02	WG2605156
4-Chloro-3-methylphenol	U		0.536	3.43	10	09/25/2025 18:02	WG2605156
2-Chlorophenol	U		0.357	3.43	10	09/25/2025 18:02	WG2605156
2,4-Dichlorophenol	U		0.453	3.43	10	09/25/2025 18:02	WG2605156
2,4-Dimethylphenol	U		0.713	3.43	10	09/25/2025 18:02	WG2605156
4,6-Dinitro-2-methylphenol	U		1.05	3.43	10	09/25/2025 18:02	WG2605156
2,4-Dinitrophenol	U		1.31	3.43	10	09/25/2025 18:02	WG2605156
2-Methylphenol	U		0.386	3.43	10	09/25/2025 18:02	WG2605156
3&4-Methyl Phenol	U		0.423	3.43	10	09/25/2025 18:02	WG2605156
2-Nitrophenol	U		0.510	3.43	10	09/25/2025 18:02	WG2605156
4-Nitrophenol	U		1.09	3.43	10	09/25/2025 18:02	WG2605156
Pentachlorophenol	U		0.643	3.43	10	09/25/2025 18:02	WG2605156
Phenol	U		0.585	3.43	10	09/25/2025 18:02	WG2605156
2,4,6-Trichlorophenol	U		0.821	3.43	10	09/25/2025 18:02	WG2605156
2,4,5-Trichlorophenol	U		0.840	3.43	10	09/25/2025 18:02	WG2605156
(S) 2-Fluorophenol	*55.6*			*12.0-120*		*09/25/2025 18:02*	WG2605156
(S) Phenol-d5	*56.1*			*10.0-120*		*09/25/2025 18:02*	WG2605156
(S) Nitrobenzene-d5	*70.2*			*10.0-122*		*09/25/2025 18:02*	WG2605156
(S) 2-Fluorobiphenyl	*83.1*			*15.0-120*		*09/25/2025 18:02*	WG2605156
(S) 2,4,6-Tribromophenol	*83.7*			*10.0-127*		*09/25/2025 18:02*	WG2605156
(S) p-Terphenyl-d14	*73.7*			*10.0-120*		*09/25/2025 18:02*	WG2605156

Sample Narrative:

L1899525-17 WG2605156: Dilution due to matrix impact during extract concentration procedure.

Total Solids by Method 2540 G-2011

Analyte	Result	Qualifier	Dilution	Analysis	Batch
	%			date / time	
Total Solids	83.0		1	09/19/2025 07:42	WG2603990

Volatile Organic Compounds (GC) by Method 8015C

Analyte	Result (dry)	Qualifier	MDL (dry)	RDL (dry)	Dilution	Analysis	Batch
	mg/kg		mg/kg	mg/kg		date / time	
TPHG C5 - C12	3.00	J	2.82	3.52	25	09/21/2025 18:03	WG2604983
(S) a,a,a-Trifluorotoluene(FID)	*99.0*			*77.0-120*		*09/21/2025 18:03*	WG2604983

Volatile Organic Compounds (GC/MS) by Method 8260D

Analyte	Result (dry)	Qualifier	MDL (dry)	RDL (dry)	Dilution	Analysis	Batch
	mg/kg		mg/kg	mg/kg		date / time	
Acetone	U		0.0982	0.141	1	09/19/2025 16:17	WG2604149
Acrylonitrile	U		0.0113	0.0176	1	09/19/2025 16:17	WG2604149
Benzene	U		0.00100	0.00141	1	09/19/2025 16:17	WG2604149
Bromobenzene	U		0.00549	0.0176	1	09/19/2025 16:17	WG2604149
Bromodichloromethane	U		0.00165	0.00352	1	09/19/2025 16:17	WG2604149
Bromoform	U		0.0140	0.0352	1	09/19/2025 16:17	WG2604149
Bromomethane	U		0.0142	0.0176	1	09/19/2025 16:17	WG2604149
n-Butylbenzene	U		0.00881	0.0176	1	09/19/2025 16:17	WG2604149
sec-Butylbenzene	U		0.00540	0.0176	1	09/19/2025 16:17	WG2604149
tert-Butylbenzene	U		0.00266	0.00704	1	09/19/2025 16:17	WG2604149
Carbon tetrachloride	U		0.00424	0.00704	1	09/19/2025 16:17	WG2604149
Chlorobenzene	U		0.00121	0.00352	1	09/19/2025 16:17	WG2604149
Chlorodibromomethane	U		0.00227	0.00352	1	09/19/2025 16:17	WG2604149
Chloroethane	U		0.00802	0.0141	1	09/19/2025 16:17	WG2604149
Chloroform	U		0.00228	0.00352	1	09/19/2025 16:17	WG2604149
Chloromethane	U		0.0120	0.0176	1	09/19/2025 16:17	WG2604149
2-Chlorotoluene	U		0.00182	0.00352	1	09/19/2025 16:17	WG2604149
4-Chlorotoluene	U		0.00217	0.00704	1	09/19/2025 16:17	WG2604149
1,2-Dibromo-3-Chloropropane	U		0.0151	0.0352	1	09/19/2025 16:17	WG2604149
1,2-Dibromoethane	U		0.00178	0.00352	1	09/19/2025 16:17	WG2604149
Dibromomethane	U		0.00251	0.00704	1	09/19/2025 16:17	WG2604149
1,2-Dichlorobenzene	U		0.00220	0.00704	1	09/19/2025 16:17	WG2604149
1,3-Dichlorobenzene	U		0.00232	0.00704	1	09/19/2025 16:17	WG2604149
1,4-Dichlorobenzene	U		0.00247	0.00704	1	09/19/2025 16:17	WG2604149
Dichlorodifluoromethane	U	C3	0.00613	0.00704	1	09/19/2025 16:17	WG2604149
1,1-Dichloroethane	U		0.00142	0.00352	1	09/19/2025 16:17	WG2604149
1,2-Dichloroethane	U		0.00206	0.00352	1	09/19/2025 16:17	WG2604149
1,1-Dichloroethene	U		0.00216	0.00352	1	09/19/2025 16:17	WG2604149
cis-1,2-Dichloroethene	U		0.00182	0.00352	1	09/19/2025 16:17	WG2604149
trans-1,2-Dichloroethene	U		0.00147	0.00704	1	09/19/2025 16:17	WG2604149
1,2-Dichloropropane	U		0.00271	0.00704	1	09/19/2025 16:17	WG2604149
1,1-Dichloropropene	U		0.00194	0.00704	1	09/19/2025 16:17	WG2604149
1,3-Dichloropropane	U		0.00228	0.00704	1	09/19/2025 16:17	WG2604149
cis-1,3-Dichloropropene	U		0.00148	0.00352	1	09/19/2025 16:17	WG2604149
trans-1,3-Dichloropropene	U	J4	0.00148	0.00704	1	09/19/2025 16:17	WG2604149
2,2-Dichloropropane	U		0.00285	0.00352	1	09/19/2025 16:17	WG2604149
Di-isopropyl ether	U		0.00108	0.00141	1	09/19/2025 16:17	WG2604149
Ethylbenzene	U		0.00139	0.00352	1	09/19/2025 16:17	WG2604149
Hexachloro-1,3-butadiene	U		0.0147	0.0352	1	09/19/2025 16:17	WG2604149
Isopropylbenzene	U		0.00142	0.00352	1	09/19/2025 16:17	WG2604149
p-Isopropyltoluene	U		0.00300	0.00704	1	09/19/2025 16:17	WG2604149
2-Butanone (MEK)	U		0.125	0.141	1	09/19/2025 16:17	WG2604149
Methylene Chloride	U	J4	0.0155	0.0352	1	09/19/2025 16:17	WG2604149
4-Methyl-2-pentanone (MIBK)	U		0.0140	0.0352	1	09/19/2025 16:17	WG2604149

Volatile Organic Compounds (GC/MS) by Method 8260D

Analyte	Result (dry) mg/kg	Qualifier	MDL (dry) mg/kg	RDL (dry) mg/kg	Dilution	Analysis date / time	Batch
Methyl tert-butyl ether	U		0.00109	0.00141	1	09/19/2025 16:17	WG2604149
Naphthalene	U		0.0108	0.0176	1	09/19/2025 16:17	WG2604149
n-Propylbenzene	U		0.00238	0.00704	1	09/19/2025 16:17	WG2604149
Styrene	U		0.00627	0.0176	1	09/19/2025 16:17	WG2604149
1,1,1,2-Tetrachloroethane	U		0.00183	0.00352	1	09/19/2025 16:17	WG2604149
1,1,2,2-Tetrachloroethane	U	C3 J4	0.00163	0.00352	1	09/19/2025 16:17	WG2604149
1,1,2-Trichlorotrifluoroethane	U		0.00396	0.00704	1	09/19/2025 16:17	WG2604149
Tetrachloroethene	0.0335	C5	0.00214	0.00352	1	09/19/2025 16:17	WG2604149
Toluene	U		0.00407	0.00704	1	09/19/2025 16:17	WG2604149
1,2,3-Trichlorobenzene	U		0.00985	0.0176	1	09/19/2025 16:17	WG2604149
1,2,4-Trichlorobenzene	U		0.00764	0.0176	1	09/19/2025 16:17	WG2604149
1,1,1-Trichloroethane	U		0.00204	0.00352	1	09/19/2025 16:17	WG2604149
1,1,2-Trichloroethane	U		0.00189	0.00352	1	09/19/2025 16:17	WG2604149
Trichloroethene	U		0.00126	0.00141	1	09/19/2025 16:17	WG2604149
Trichlorofluoromethane	U	J4	0.00368	0.00564	1	09/19/2025 16:17	WG2604149
1,2,3-Trichloropropane	U		0.00862	0.0176	1	09/19/2025 16:17	WG2604149
1,2,4-Trimethylbenzene	U		0.00335	0.00704	1	09/19/2025 16:17	WG2604149
1,2,3-Trimethylbenzene	U		0.00256	0.00704	1	09/19/2025 16:17	WG2604149
1,3,5-Trimethylbenzene	U		0.00321	0.00704	1	09/19/2025 16:17	WG2604149
Vinyl chloride	U		0.00283	0.00352	1	09/19/2025 16:17	WG2604149
Xylenes, Total	U		0.00394	0.00916	1	09/19/2025 16:17	WG2604149
(S) Toluene-d8	*104*			*75.0-131*		*09/19/2025 16:17*	WG2604149
(S) 4-Bromofluorobenzene	*112*			*67.0-138*		*09/19/2025 16:17*	WG2604149
(S) 1,2-Dichloroethane-d4	*94.9*			*70.0-130*		*09/19/2025 16:17*	WG2604149

Semi-Volatile Organic Compounds (GC) by Method 8015C

Analyte	Result (dry) mg/kg	Qualifier	MDL (dry) mg/kg	RDL (dry) mg/kg	Dilution	Analysis date / time	Batch
C12-C22 Hydrocarbons	U		3.05	4.82	1	09/28/2025 16:24	WG2606613
C22-C32 Hydrocarbons	6.74		3.05	4.82	1	09/28/2025 16:24	WG2606613
C32-C40 Hydrocarbons	11.2		3.05	4.82	1	09/28/2025 16:24	WG2606613
(S) o-Terphenyl	*51.9*			*18.0-148*		*09/28/2025 16:24*	WG2606613

Semi Volatile Organic Compounds (GC/MS) by Method 8270E

Analyte	Result (dry) mg/kg	Qualifier	MDL (dry) mg/kg	RDL (dry) mg/kg	Dilution	Analysis date / time	Batch
Acenaphthene	U		0.00649	0.0401	1	09/25/2025 15:58	WG2605156
Acenaphthylene	U		0.00683	0.0401	1	09/25/2025 15:58	WG2605156
Anthracene	U		0.00493	0.0401	1	09/25/2025 15:58	WG2605156
Benzo(a)anthracene	U		0.00458	0.0401	1	09/25/2025 15:58	WG2605156
Benzo(b)fluoranthene	U		0.00653	0.0401	1	09/25/2025 15:58	WG2605156
Benzo(k)fluoranthene	U		0.00583	0.0401	1	09/25/2025 15:58	WG2605156
Benzo(g,h,i)perylene	U		0.00776	0.0401	1	09/25/2025 15:58	WG2605156
Benzo(a)pyrene	U		0.00805	0.0401	1	09/25/2025 15:58	WG2605156
Bis(2-chlorethoxy)methane	U		0.0435	0.401	1	09/25/2025 15:58	WG2605156
Bis(2-chloroethyl)ether	U	C3	0.0758	0.401	1	09/25/2025 15:58	WG2605156
2,2-Oxybis(1-Chloropropane)	U		0.0393	0.401	1	09/25/2025 15:58	WG2605156
4-Bromophenyl-phenylether	U		0.0572	0.401	1	09/25/2025 15:58	WG2605156
2-Chloronaphthalene	U		0.00597	0.0401	1	09/25/2025 15:58	WG2605156
4-Chlorophenyl-phenylether	U		0.0572	0.401	1	09/25/2025 15:58	WG2605156
Chrysene	U		0.00417	0.0401	1	09/25/2025 15:58	WG2605156
Dibenz(a,h)anthracene	U		0.00708	0.0401	1	09/25/2025 15:58	WG2605156
3,3-Dichlorobenzidine	U		0.153	0.401	1	09/25/2025 15:58	WG2605156
2,4-Dinitrotoluene	U		0.0795	0.401	1	09/25/2025 15:58	WG2605156
2,6-Dinitrotoluene	U		0.0756	0.401	1	09/25/2025 15:58	WG2605156

Semi Volatile Organic Compounds (GC/MS) by Method 8270E

Analyte	Result (dry) mg/kg	Qualifier	MDL (dry) mg/kg	RDL (dry) mg/kg	Dilution	Analysis date / time	Batch
Fluoranthene	U		0.00517	0.0401	1	09/25/2025 15:58	WG2605156
Fluorene	U		0.00599	0.0401	1	09/25/2025 15:58	WG2605156
Hexachlorobenzene	U		0.0655	0.401	1	09/25/2025 15:58	WG2605156
Hexachloro-1,3-butadiene	U		0.0636	0.401	1	09/25/2025 15:58	WG2605156
Hexachlorocyclopentadiene	U	C3	0.123	0.401	1	09/25/2025 15:58	WG2605156
Hexachloroethane	U		0.0494	0.401	1	09/25/2025 15:58	WG2605156
Indeno(1,2,3-cd)pyrene	U		0.00806	0.0401	1	09/25/2025 15:58	WG2605156
Isophorone	U		0.0505	0.401	1	09/25/2025 15:58	WG2605156
Naphthalene	U		0.0101	0.0401	1	09/25/2025 15:58	WG2605156
Nitrobenzene	U		0.0542	0.401	1	09/25/2025 15:58	WG2605156
n-Nitrosodimethylamine	U		0.0942	0.401	1	09/25/2025 15:58	WG2605156
n-Nitrosodiphenylamine	U		0.0514	0.401	1	09/25/2025 15:58	WG2605156
n-Nitrosodi-n-propylamine	U	C3	0.0636	0.401	1	09/25/2025 15:58	WG2605156
Phenanthrene	U		0.00441	0.0401	1	09/25/2025 15:58	WG2605156
Pyridine	U		0.0671	0.401	1	09/25/2025 15:58	WG2605156
Benzylbutyl phthalate	U		0.0777	0.401	1	09/25/2025 15:58	WG2605156
Bis(2-ethylhexyl)phthalate	U		0.0791	0.401	1	09/25/2025 15:58	WG2605156
Di-n-butyl phthalate	U		0.0540	0.401	1	09/25/2025 15:58	WG2605156
Diethyl phthalate	U		0.0622	0.401	1	09/25/2025 15:58	WG2605156
Dimethyl phthalate	U		0.0538	0.401	1	09/25/2025 15:58	WG2605156
Di-n-octyl phthalate	U	C3	0.177	0.401	1	09/25/2025 15:58	WG2605156
Pyrene	U		0.00449	0.0401	1	09/25/2025 15:58	WG2605156
1,2,4-Trichlorobenzene	U		0.0476	0.401	1	09/25/2025 15:58	WG2605156
4-Chloro-3-methylphenol	U		0.0626	0.401	1	09/25/2025 15:58	WG2605156
2-Chlorophenol	U		0.0417	0.401	1	09/25/2025 15:58	WG2605156
2,4-Dichlorophenol	U		0.0529	0.401	1	09/25/2025 15:58	WG2605156
2,4-Dimethylphenol	U		0.0832	0.401	1	09/25/2025 15:58	WG2605156
4,6-Dinitro-2-methylphenol	U		0.123	0.401	1	09/25/2025 15:58	WG2605156
2,4-Dinitrophenol	U		0.153	0.401	1	09/25/2025 15:58	WG2605156
2-Methylphenol	U		0.0450	0.401	1	09/25/2025 15:58	WG2605156
3&4-Methyl Phenol	U		0.0494	0.401	1	09/25/2025 15:58	WG2605156
2-Nitrophenol	U		0.0595	0.401	1	09/25/2025 15:58	WG2605156
4-Nitrophenol	U		0.128	0.401	1	09/25/2025 15:58	WG2605156
Pentachlorophenol	U		0.0750	0.401	1	09/25/2025 15:58	WG2605156
Phenol	U		0.0683	0.401	1	09/25/2025 15:58	WG2605156
2,4,6-Trichlorophenol	U		0.0959	0.401	1	09/25/2025 15:58	WG2605156
2,4,5-Trichlorophenol	U		0.0980	0.401	1	09/25/2025 15:58	WG2605156
(S) 2-Fluorophenol	*60.5*			*12.0-120*		*09/25/2025 15:58*	WG2605156
(S) Phenol-d5	*55.8*			*10.0-120*		*09/25/2025 15:58*	WG2605156
(S) Nitrobenzene-d5	*54.5*			*10.0-122*		*09/25/2025 15:58*	WG2605156
(S) 2-Fluorobiphenyl	*63.4*			*15.0-120*		*09/25/2025 15:58*	WG2605156
(S) 2,4,6-Tribromophenol	*87.5*			*10.0-127*		*09/25/2025 15:58*	WG2605156
(S) p-Terphenyl-d14	*70.5*			*10.0-120*		*09/25/2025 15:58*	WG2605156

Total Solids by Method 2540 G-2011

Analyte	Result	Qualifier	Dilution	Analysis	Batch
	%			date / time	
Total Solids	97.4		1	09/19/2025 07:42	WG2603990

Mercury by Method 7471B

Analyte	Result (dry)	Qualifier	MDL (dry)	RDL (dry)	Dilution	Analysis	Batch
	mg/kg		mg/kg	mg/kg		date / time	
Mercury	0.0490		0.0212	0.0411	1	09/24/2025 11:56	WG2604241

Metals (ICP) by Method 6010D

Analyte	Result (dry)	Qualifier	MDL (dry)	RDL (dry)	Dilution	Analysis	Batch
	mg/kg		mg/kg	mg/kg		date / time	
Antimony	U		0.710	2.05	1	09/20/2025 15:25	WG2604051
Arsenic	2.42		0.860	2.05	1	09/20/2025 15:25	WG2604051
Barium	308		0.0873	0.514	1	09/20/2025 15:25	WG2604051
Beryllium	0.346		0.0490	0.205	1	09/20/2025 15:25	WG2604051
Cadmium	0.314	J	0.0671	0.514	1	09/20/2025 15:25	WG2604051
Chromium	39.2		0.220	1.03	1	09/20/2025 15:25	WG2604051
Cobalt	10.1		0.182	1.03	1	09/20/2025 15:25	WG2604051
Copper	33.4		0.367	2.05	1	09/20/2025 15:25	WG2604051
Lead	23.7		0.335	0.514	1	09/20/2025 15:25	WG2604051
Molybdenum	0.705		0.0175	0.514	1	09/20/2025 15:25	WG2604051
Nickel	47.9		0.205	2.05	1	09/20/2025 15:25	WG2604051
Selenium	1.53	J	1.10	2.05	1	09/20/2025 15:25	WG2604051
Silver	0.140	J	0.130	1.03	1	09/20/2025 15:25	WG2604051
Thallium	U		0.532	2.05	1	09/20/2025 15:25	WG2604051
Vanadium	73.2		0.393	2.05	1	09/20/2025 15:25	WG2604051
Zinc	50.4		1.00	5.14	1	09/20/2025 15:25	WG2604051

Pesticides (GC) by Method 8081B

Analyte	Result (dry)	Qualifier	MDL (dry)	RDL (dry)	Dilution	Analysis	Batch
	mg/kg		mg/kg	mg/kg		date / time	
Aldrin	U		0.00663	0.0205	1	09/22/2025 22:16	WG2605157
Alpha BHC	U		0.00654	0.0205	1	09/22/2025 22:16	WG2605157
Beta BHC	U		0.00647	0.0205	1	09/22/2025 22:16	WG2605157
Delta BHC	U		0.00652	0.0205	1	09/22/2025 22:16	WG2605157
Gamma BHC	U		0.00694	0.0205	1	09/22/2025 22:16	WG2605157
4,4-DDD	U		0.00709	0.0205	1	09/22/2025 22:16	WG2605157
4,4-DDE	U		0.00691	0.0205	1	09/22/2025 22:16	WG2605157
4,4-DDT	U		0.00787	0.0205	1	09/22/2025 22:16	WG2605157
Dieldrin	U		0.00716	0.0205	1	09/22/2025 22:16	WG2605157
Endosulfan I	U		0.00620	0.0205	1	09/22/2025 22:16	WG2605157
Endosulfan II	U		0.00679	0.0205	1	09/22/2025 22:16	WG2605157
Endosulfan sulfate	U		0.00659	0.0205	1	09/22/2025 22:16	WG2605157
Endrin	U		0.00766	0.0205	1	09/22/2025 22:16	WG2605157
Endrin aldehyde	U		0.00606	0.0205	1	09/22/2025 22:16	WG2605157
Endrin ketone	U		0.00714	0.0205	1	09/22/2025 22:16	WG2605157
Heptachlor	U		0.00712	0.0205	1	09/22/2025 22:16	WG2605157
Heptachlor epoxide	U		0.00668	0.0205	1	09/22/2025 22:16	WG2605157
Hexachlorobenzene	U		0.00624	0.0205	1	09/22/2025 22:16	WG2605157
Methoxychlor	U		0.00828	0.0205	1	09/22/2025 22:16	WG2605157
Chlordane	U		0.102	0.308	1	09/22/2025 22:16	WG2605157
Toxaphene	U		0.220	0.411	1	09/22/2025 22:16	WG2605157
(S) Decachlorobiphenyl	*161*	J1		*10.0-135*		*09/22/2025 22:16*	WG2605157
(S) Tetrachloro-m-xylene	*69.3*			*10.0-139*		*09/22/2025 22:16*	WG2605157

Total Solids by Method 2540 G-2011

Analyte	Result	Qualifier	Dilution	Analysis	Batch
	%			date / time	
Total Solids	81.6		1	09/19/2025 07:42	WG2603990

Mercury by Method 7471B

Analyte	Result (dry)	Qualifier	MDL (dry)	RDL (dry)	Dilution	Analysis	Batch
	mg/kg		mg/kg	mg/kg		date / time	
Mercury	0.0762		0.0252	0.0490	1	09/24/2025 11:59	WG2604241

Metals (ICP) by Method 6010D

Analyte	Result (dry)	Qualifier	MDL (dry)	RDL (dry)	Dilution	Analysis	Batch
	mg/kg		mg/kg	mg/kg		date / time	
Antimony	U		0.847	2.45	1	09/20/2025 15:26	WG2604051
Arsenic	4.22		1.03	2.45	1	09/20/2025 15:26	WG2604051
Barium	250		0.104	0.613	1	09/20/2025 15:26	WG2604051
Beryllium	0.680		0.0585	0.245	1	09/20/2025 15:26	WG2604051
Cadmium	0.351	J	0.0800	0.613	1	09/20/2025 15:26	WG2604051
Chromium	71.3		0.262	1.23	1	09/20/2025 15:26	WG2604051
Cobalt	15.4		0.217	1.23	1	09/20/2025 15:26	WG2604051
Copper	47.0		0.437	2.45	1	09/20/2025 15:26	WG2604051
Lead	24.3		0.399	0.613	1	09/20/2025 15:26	WG2604051
Molybdenum	0.341	J	0.0208	0.613	1	09/20/2025 15:26	WG2604051
Nickel	77.0		0.245	2.45	1	09/20/2025 15:26	WG2604051
Selenium	1.40	J	1.31	2.45	1	09/20/2025 15:26	WG2604051
Silver	0.183	J	0.156	1.23	1	09/20/2025 15:26	WG2604051
Thallium	U		0.635	2.45	1	09/20/2025 15:26	WG2604051
Vanadium	74.9		0.469	2.45	1	09/20/2025 15:26	WG2604051
Zinc	92.7		1.19	6.13	1	09/20/2025 15:26	WG2604051

Pesticides (GC) by Method 8081B

Analyte	Result (dry)	Qualifier	MDL (dry)	RDL (dry)	Dilution	Analysis	Batch
	mg/kg		mg/kg	mg/kg		date / time	
Aldrin	U		0.00790	0.0245	1	09/22/2025 20:52	WG2605157
Alpha BHC	U		0.00781	0.0245	1	09/22/2025 20:52	WG2605157
Beta BHC	U		0.00772	0.0245	1	09/22/2025 20:52	WG2605157
Delta BHC	U		0.00778	0.0245	1	09/22/2025 20:52	WG2605157
Gamma BHC	U		0.00828	0.0245	1	09/22/2025 20:52	WG2605157
4,4-DDD	U		0.00846	0.0245	1	09/22/2025 20:52	WG2605157
4,4-DDE	0.0150	J P	0.00825	0.0245	1	09/22/2025 20:52	WG2605157
4,4-DDT	U		0.00939	0.0245	1	09/22/2025 20:52	WG2605157
Dieldrin	U		0.00854	0.0245	1	09/22/2025 20:52	WG2605157
Endosulfan I	U		0.00740	0.0245	1	09/22/2025 20:52	WG2605157
Endosulfan II	U		0.00810	0.0245	1	09/22/2025 20:52	WG2605157
Endosulfan sulfate	U		0.00787	0.0245	1	09/22/2025 20:52	WG2605157
Endrin	U		0.00914	0.0245	1	09/22/2025 20:52	WG2605157
Endrin aldehyde	U		0.00723	0.0245	1	09/22/2025 20:52	WG2605157
Endrin ketone	U		0.00852	0.0245	1	09/22/2025 20:52	WG2605157
Heptachlor	U		0.00849	0.0245	1	09/22/2025 20:52	WG2605157
Heptachlor epoxide	U		0.00797	0.0245	1	09/22/2025 20:52	WG2605157
Hexachlorobenzene	U		0.00745	0.0245	1	09/22/2025 20:52	WG2605157
Methoxychlor	U		0.00988	0.0245	1	09/22/2025 20:52	WG2605157
Chlordane	U		0.121	0.368	1	09/22/2025 20:52	WG2605157
Toxaphene	U		0.262	0.490	1	09/22/2025 20:52	WG2605157
(S) Decachlorobiphenyl	*92.8*			*10.0-135*		*09/22/2025 20:52*	WG2605157
(S) Tetrachloro-m-xylene	*92.8*			*10.0-139*		*09/22/2025 20:52*	WG2605157

Total Solids by Method 2540 G-2011

Analyte	Result	Qualifier	Dilution	Analysis	Batch
	%			date / time	
Total Solids	96.9		1	09/19/2025 07:42	WG2603990

Mercury by Method 7471B

Analyte	Result (dry)	Qualifier	MDL (dry)	RDL (dry)	Dilution	Analysis	Batch
	mg/kg		mg/kg	mg/kg		date / time	
Mercury	0.0515		0.0213	0.0413	1	09/24/2025 12:02	WG2604241

Metals (ICP) by Method 6010D

Analyte	Result (dry)	Qualifier	MDL (dry)	RDL (dry)	Dilution	Analysis	Batch
	mg/kg		mg/kg	mg/kg		date / time	
Antimony	U		0.713	2.06	1	09/20/2025 15:31	WG2604051
Arsenic	2.95		0.864	2.06	1	09/20/2025 15:31	WG2604051
Barium	278		0.0877	0.516	1	09/20/2025 15:31	WG2604051
Beryllium	0.315		0.0492	0.206	1	09/20/2025 15:31	WG2604051
Cadmium	0.336	J	0.0674	0.516	1	09/20/2025 15:31	WG2604051
Chromium	56.1		0.221	1.03	1	09/20/2025 15:31	WG2604051
Cobalt	12.6		0.183	1.03	1	09/20/2025 15:31	WG2604051
Copper	43.1		0.368	2.06	1	09/20/2025 15:31	WG2604051
Lead	14.8		0.336	0.516	1	09/20/2025 15:31	WG2604051
Molybdenum	0.870		0.0175	0.516	1	09/20/2025 15:31	WG2604051
Nickel	57.1		0.206	2.06	1	09/20/2025 15:31	WG2604051
Selenium	U		1.10	2.06	1	09/20/2025 15:31	WG2604051
Silver	0.164	J	0.131	1.03	1	09/20/2025 15:31	WG2604051
Thallium	U		0.535	2.06	1	09/20/2025 15:31	WG2604051
Vanadium	85.6		0.395	2.06	1	09/20/2025 15:31	WG2604051
Zinc	54.6		1.01	5.16	1	09/20/2025 15:31	WG2604051

Pesticides (GC) by Method 8081B

Analyte	Result (dry)	Qualifier	MDL (dry)	RDL (dry)	Dilution	Analysis	Batch
	mg/kg		mg/kg	mg/kg		date / time	
Aldrin	U		0.00666	0.0206	1	09/22/2025 22:06	WG2605157
Alpha BHC	U		0.00657	0.0206	1	09/22/2025 22:06	WG2605157
Beta BHC	U		0.00650	0.0206	1	09/22/2025 22:06	WG2605157
Delta BHC	U		0.00655	0.0206	1	09/22/2025 22:06	WG2605157
Gamma BHC	U		0.00698	0.0206	1	09/22/2025 22:06	WG2605157
4,4-DDD	U		0.00712	0.0206	1	09/22/2025 22:06	WG2605157
4,4-DDE	U		0.00695	0.0206	1	09/22/2025 22:06	WG2605157
4,4-DDT	U		0.00791	0.0206	1	09/22/2025 22:06	WG2605157
Dieldrin	U		0.00719	0.0206	1	09/22/2025 22:06	WG2605157
Endosulfan I	U		0.00623	0.0206	1	09/22/2025 22:06	WG2605157
Endosulfan II	U		0.00682	0.0206	1	09/22/2025 22:06	WG2605157
Endosulfan sulfate	U		0.00663	0.0206	1	09/22/2025 22:06	WG2605157
Endrin	U		0.00770	0.0206	1	09/22/2025 22:06	WG2605157
Endrin aldehyde	U		0.00609	0.0206	1	09/22/2025 22:06	WG2605157
Endrin ketone	U		0.00717	0.0206	1	09/22/2025 22:06	WG2605157
Heptachlor	U		0.00715	0.0206	1	09/22/2025 22:06	WG2605157
Heptachlor epoxide	U		0.00671	0.0206	1	09/22/2025 22:06	WG2605157
Hexachlorobenzene	U		0.00628	0.0206	1	09/22/2025 22:06	WG2605157
Methoxychlor	U		0.00832	0.0206	1	09/22/2025 22:06	WG2605157
Chlordane	U		0.102	0.310	1	09/22/2025 22:06	WG2605157
Toxaphene	U		0.221	0.413	1	09/22/2025 22:06	WG2605157
(S) Decachlorobiphenyl	*88.5*			*10.0-135*		*09/22/2025 22:06*	WG2605157
(S) Tetrachloro-m-xylene	*63.6*			*10.0-139*		*09/22/2025 22:06*	WG2605157

Total Solids by Method 2540 G-2011

Analyte	Result	Qualifier	Dilution	Analysis	Batch
	%			date / time	
Total Solids	82.9		1	09/19/2025 07:34	WG2603991

Mercury by Method 7471B

Analyte	Result (dry)	Qualifier	MDL (dry)	RDL (dry)	Dilution	Analysis	Batch
	mg/kg		mg/kg	mg/kg		date / time	
Mercury	0.0423	J	0.0248	0.0482	1	09/24/2025 12:04	WG2604241

Metals (ICP) by Method 6010D

Analyte	Result (dry)	Qualifier	MDL (dry)	RDL (dry)	Dilution	Analysis	Batch
	mg/kg		mg/kg	mg/kg		date / time	
Antimony	U		0.833	2.41	1	09/20/2025 15:33	WG2604051
Arsenic	3.79		1.01	2.41	1	09/20/2025 15:33	WG2604051
Barium	175		0.103	0.603	1	09/20/2025 15:33	WG2604051
Beryllium	0.549		0.0575	0.241	1	09/20/2025 15:33	WG2604051
Cadmium	0.469	J	0.0788	0.603	1	09/20/2025 15:33	WG2604051
Chromium	67.7		0.258	1.21	1	09/20/2025 15:33	WG2604051
Cobalt	13.6		0.213	1.21	1	09/20/2025 15:33	WG2604051
Copper	39.7		0.431	2.41	1	09/20/2025 15:33	WG2604051
Lead	12.6		0.393	0.603	1	09/20/2025 15:33	WG2604051
Molybdenum	0.218	J	0.0205	0.603	1	09/20/2025 15:33	WG2604051
Nickel	62.6		0.241	2.41	1	09/20/2025 15:33	WG2604051
Selenium	U		1.29	2.41	1	09/20/2025 15:33	WG2604051
Silver	0.183	J	0.153	1.21	1	09/20/2025 15:33	WG2604051
Thallium	U		0.625	2.41	1	09/20/2025 15:33	WG2604051
Vanadium	74.4		0.462	2.41	1	09/20/2025 15:33	WG2604051
Zinc	63.6		1.17	6.03	1	09/20/2025 15:33	WG2604051

Pesticides (GC) by Method 8081B

Analyte	Result (dry)	Qualifier	MDL (dry)	RDL (dry)	Dilution	Analysis	Batch
	mg/kg		mg/kg	mg/kg		date / time	
Aldrin	U		0.00778	0.0241	1	09/22/2025 22:25	WG2605157
Alpha BHC	U		0.00768	0.0241	1	09/22/2025 22:25	WG2605157
Beta BHC	U		0.00760	0.0241	1	09/22/2025 22:25	WG2605157
Delta BHC	U		0.00766	0.0241	1	09/22/2025 22:25	WG2605157
Gamma BHC	U		0.00815	0.0241	1	09/22/2025 22:25	WG2605157
4,4-DDD	U		0.00832	0.0241	1	09/22/2025 22:25	WG2605157
4,4-DDE	U		0.00812	0.0241	1	09/22/2025 22:25	WG2605157
4,4-DDT	U		0.00924	0.0241	1	09/22/2025 22:25	WG2605157
Dieldrin	U		0.00841	0.0241	1	09/22/2025 22:25	WG2605157
Endosulfan I	U		0.00728	0.0241	1	09/22/2025 22:25	WG2605157
Endosulfan II	U		0.00797	0.0241	1	09/22/2025 22:25	WG2605157
Endosulfan sulfate	U		0.00774	0.0241	1	09/22/2025 22:25	WG2605157
Endrin	U		0.00900	0.0241	1	09/22/2025 22:25	WG2605157
Endrin aldehyde	U		0.00712	0.0241	1	09/22/2025 22:25	WG2605157
Endrin ketone	U		0.00838	0.0241	1	09/22/2025 22:25	WG2605157
Heptachlor	U		0.00836	0.0241	1	09/22/2025 22:25	WG2605157
Heptachlor epoxide	U		0.00784	0.0241	1	09/22/2025 22:25	WG2605157
Hexachlorobenzene	U		0.00733	0.0241	1	09/22/2025 22:25	WG2605157
Methoxychlor	U		0.00972	0.0241	1	09/22/2025 22:25	WG2605157
Chlordane	U		0.119	0.362	1	09/22/2025 22:25	WG2605157
Toxaphene	U		0.258	0.482	1	09/22/2025 22:25	WG2605157
(S) Decachlorobiphenyl	*95.1*			*10.0-135*		*09/22/2025 22:25*	WG2605157
(S) Tetrachloro-m-xylene	*76.3*			*10.0-139*		*09/22/2025 22:25*	WG2605157

Total Solids by Method 2540 G-2011

Analyte	Result	Qualifier	Dilution	Analysis	Batch
	%			date / time	
Total Solids	96.5		1	09/19/2025 07:34	WG2603991

Mercury by Method 7471B

Analyte	Result (dry)	Qualifier	MDL (dry)	RDL (dry)	Dilution	Analysis	Batch
	mg/kg		mg/kg	mg/kg		date / time	
Mercury	0.137		0.0213	0.0414	1	09/24/2025 12:07	WG2604241

Metals (ICP) by Method 6010D

Analyte	Result (dry)	Qualifier	MDL (dry)	RDL (dry)	Dilution	Analysis	Batch
	mg/kg		mg/kg	mg/kg		date / time	
Antimony	U		0.716	2.07	1	09/20/2025 15:35	WG2604051
Arsenic	2.35		0.867	2.07	1	09/20/2025 15:35	WG2604051
Barium	572		0.0880	0.518	1	09/20/2025 15:35	WG2604051
Beryllium	0.291		0.0494	0.207	1	09/20/2025 15:35	WG2604051
Cadmium	0.490	J	0.0676	0.518	1	09/20/2025 15:35	WG2604051
Chromium	42.5		0.222	1.04	1	09/20/2025 15:35	WG2604051
Cobalt	9.31		0.183	1.04	1	09/20/2025 15:35	WG2604051
Copper	23.7		0.370	2.07	1	09/20/2025 15:35	WG2604051
Lead	5.77		0.338	0.518	1	09/20/2025 15:35	WG2604051
Molybdenum	0.947		0.0176	0.518	1	09/20/2025 15:35	WG2604051
Nickel	55.6		0.207	2.07	1	09/20/2025 15:35	WG2604051
Selenium	U		1.11	2.07	1	09/20/2025 15:35	WG2604051
Silver	0.202	J	0.132	1.04	1	09/20/2025 15:35	WG2604051
Thallium	U		0.537	2.07	1	09/20/2025 15:35	WG2604051
Vanadium	47.7		0.397	2.07	1	09/20/2025 15:35	WG2604051
Zinc	42.1		1.01	5.18	1	09/20/2025 15:35	WG2604051

Pesticides (GC) by Method 8081B

Analyte	Result (dry)	Qualifier	MDL (dry)	RDL (dry)	Dilution	Analysis	Batch
	mg/kg		mg/kg	mg/kg		date / time	
Aldrin	U		0.00668	0.0207	1	09/22/2025 21:29	WG2605157
Alpha BHC	U		0.00660	0.0207	1	09/22/2025 21:29	WG2605157
Beta BHC	U		0.00653	0.0207	1	09/22/2025 21:29	WG2605157
Delta BHC	U		0.00658	0.0207	1	09/22/2025 21:29	WG2605157
Gamma BHC	U		0.00700	0.0207	1	09/22/2025 21:29	WG2605157
4,4-DDD	U		0.00715	0.0207	1	09/22/2025 21:29	WG2605157
4,4-DDE	U		0.00697	0.0207	1	09/22/2025 21:29	WG2605157
4,4-DDT	U		0.00793	0.0207	1	09/22/2025 21:29	WG2605157
Dieldrin	U		0.00722	0.0207	1	09/22/2025 21:29	WG2605157
Endosulfan I	U		0.00626	0.0207	1	09/22/2025 21:29	WG2605157
Endosulfan II	U		0.00685	0.0207	1	09/22/2025 21:29	WG2605157
Endosulfan sulfate	U		0.00665	0.0207	1	09/22/2025 21:29	WG2605157
Endrin	U		0.00773	0.0207	1	09/22/2025 21:29	WG2605157
Endrin aldehyde	U		0.00611	0.0207	1	09/22/2025 21:29	WG2605157
Endrin ketone	U		0.00720	0.0207	1	09/22/2025 21:29	WG2605157
Heptachlor	U		0.00718	0.0207	1	09/22/2025 21:29	WG2605157
Heptachlor epoxide	U		0.00673	0.0207	1	09/22/2025 21:29	WG2605157
Hexachlorobenzene	U		0.00630	0.0207	1	09/22/2025 21:29	WG2605157
Methoxychlor	U		0.00835	0.0207	1	09/22/2025 21:29	WG2605157
Chlordane	U		0.103	0.311	1	09/22/2025 21:29	WG2605157
Toxaphene	U		0.222	0.414	1	09/22/2025 21:29	WG2605157
(S) Decachlorobiphenyl	*141*	J1		*10.0-135*		*09/22/2025 21:29*	WG2605157
(S) Tetrachloro-m-xylene	*69.2*			*10.0-139*		*09/22/2025 21:29*	WG2605157

Total Solids by Method 2540 G-2011

Analyte	Result	Qualifier	Dilution	Analysis	Batch
	%			date / time	
Total Solids	81.9		1	09/19/2025 07:34	WG2603991

Mercury by Method 7471B

Analyte	Result (dry)	Qualifier	MDL (dry)	RDL (dry)	Dilution	Analysis	Batch
	mg/kg		mg/kg	mg/kg		date / time	
Mercury	U		0.0252	0.0489	1	09/24/2025 12:10	WG2604241

Metals (ICP) by Method 6010D

Analyte	Result (dry)	Qualifier	MDL (dry)	RDL (dry)	Dilution	Analysis	Batch
	mg/kg		mg/kg	mg/kg		date / time	
Antimony	U		0.844	2.44	1	09/20/2025 15:36	WG2604051
Arsenic	1.35	J	1.02	2.44	1	09/20/2025 15:36	WG2604051
Barium	281		0.104	0.611	1	09/20/2025 15:36	WG2604051
Beryllium	0.571		0.0583	0.244	1	09/20/2025 15:36	WG2604051
Cadmium	0.205	J	0.0798	0.611	1	09/20/2025 15:36	WG2604051
Chromium	51.7		0.261	1.22	1	09/20/2025 15:36	WG2604051
Cobalt	7.86		0.216	1.22	1	09/20/2025 15:36	WG2604051
Copper	24.4		0.436	2.44	1	09/20/2025 15:36	WG2604051
Lead	7.57		0.398	0.611	1	09/20/2025 15:36	WG2604051
Molybdenum	U		0.0208	0.611	1	09/20/2025 15:36	WG2604051
Nickel	50.3		0.244	2.44	1	09/20/2025 15:36	WG2604051
Selenium	U		1.31	2.44	1	09/20/2025 15:36	WG2604051
Silver	0.207	J	0.155	1.22	1	09/20/2025 15:36	WG2604051
Thallium	U		0.633	2.44	1	09/20/2025 15:36	WG2604051
Vanadium	40.1		0.468	2.44	1	09/20/2025 15:36	WG2604051
Zinc	46.6		1.19	6.11	1	09/20/2025 15:36	WG2604051

Pesticides (GC) by Method 8081B

Analyte	Result (dry)	Qualifier	MDL (dry)	RDL (dry)	Dilution	Analysis	Batch
	mg/kg		mg/kg	mg/kg		date / time	
Aldrin	U		0.00788	0.0244	1	09/22/2025 20:15	WG2605157
Alpha BHC	U		0.00778	0.0244	1	09/22/2025 20:15	WG2605157
Beta BHC	U		0.00770	0.0244	1	09/22/2025 20:15	WG2605157
Delta BHC	U		0.00776	0.0244	1	09/22/2025 20:15	WG2605157
Gamma BHC	U		0.00826	0.0244	1	09/22/2025 20:15	WG2605157
4,4-DDD	U		0.00843	0.0244	1	09/22/2025 20:15	WG2605157
4,4-DDE	U		0.00822	0.0244	1	09/22/2025 20:15	WG2605157
4,4-DDT	U		0.00936	0.0244	1	09/22/2025 20:15	WG2605157
Dieldrin	U		0.00851	0.0244	1	09/22/2025 20:15	WG2605157
Endosulfan I	U		0.00738	0.0244	1	09/22/2025 20:15	WG2605157
Endosulfan II	U		0.00807	0.0244	1	09/22/2025 20:15	WG2605157
Endosulfan sulfate	U		0.00784	0.0244	1	09/22/2025 20:15	WG2605157
Endrin	U		0.00911	0.0244	1	09/22/2025 20:15	WG2605157
Endrin aldehyde	U		0.00721	0.0244	1	09/22/2025 20:15	WG2605157
Endrin ketone	U		0.00849	0.0244	1	09/22/2025 20:15	WG2605157
Heptachlor	U		0.00846	0.0244	1	09/22/2025 20:15	WG2605157
Heptachlor epoxide	U		0.00794	0.0244	1	09/22/2025 20:15	WG2605157
Hexachlorobenzene	U		0.00743	0.0244	1	09/22/2025 20:15	WG2605157
Methoxychlor	U		0.00984	0.0244	1	09/22/2025 20:15	WG2605157
Chlordane	U		0.121	0.366	1	09/22/2025 20:15	WG2605157
Toxaphene	U		0.261	0.489	1	09/22/2025 20:15	WG2605157
(S) Decachlorobiphenyl	*97.7*			*10.0-135*		*09/22/2025 20:15*	WG2605157
(S) Tetrachloro-m-xylene	*92.5*			*10.0-139*		*09/22/2025 20:15*	WG2605157

Total Solids by Method 2540 G-2011

Analyte	Result	Qualifier	Dilution	Analysis	Batch
	%			date / time	
Total Solids	96.8		1	09/19/2025 07:34	WG2603991

Mercury by Method 7471B

Analyte	Result (dry)	Qualifier	MDL (dry)	RDL (dry)	Dilution	Analysis	Batch
	mg/kg		mg/kg	mg/kg		date / time	
Mercury	0.121		0.0213	0.0413	1	09/24/2025 12:18	WG2604241

Metals (ICP) by Method 6010D

Analyte	Result (dry)	Qualifier	MDL (dry)	RDL (dry)	Dilution	Analysis	Batch
	mg/kg		mg/kg	mg/kg		date / time	
Antimony	U		0.714	2.07	1	09/20/2025 15:38	WG2604051
Arsenic	2.23		0.865	2.07	1	09/20/2025 15:38	WG2604051
Barium	888		0.0878	0.517	1	09/20/2025 15:38	WG2604051
Beryllium	0.275		0.0493	0.207	1	09/20/2025 15:38	WG2604051
Cadmium	0.426	J	0.0675	0.517	1	09/20/2025 15:38	WG2604051
Chromium	38.7		0.221	1.03	1	09/20/2025 15:38	WG2604051
Cobalt	9.74		0.183	1.03	1	09/20/2025 15:38	WG2604051
Copper	24.6		0.369	2.07	1	09/20/2025 15:38	WG2604051
Lead	5.87		0.337	0.517	1	09/20/2025 15:38	WG2604051
Molybdenum	0.719		0.0176	0.517	1	09/20/2025 15:38	WG2604051
Nickel	54.2		0.207	2.07	1	09/20/2025 15:38	WG2604051
Selenium	U		1.11	2.07	1	09/20/2025 15:38	WG2604051
Silver	0.165	J	0.131	1.03	1	09/20/2025 15:38	WG2604051
Thallium	U		0.535	2.07	1	09/20/2025 15:38	WG2604051
Vanadium	50.6		0.396	2.07	1	09/20/2025 15:38	WG2604051
Zinc	43.4		1.01	5.17	1	09/20/2025 15:38	WG2604051

Pesticides (GC) by Method 8081B

Analyte	Result (dry)	Qualifier	MDL (dry)	RDL (dry)	Dilution	Analysis	Batch
	mg/kg		mg/kg	mg/kg		date / time	
Aldrin	U		0.00666	0.0207	1	09/22/2025 21:38	WG2605157
Alpha BHC	U		0.00658	0.0207	1	09/22/2025 21:38	WG2605157
Beta BHC	U		0.00651	0.0207	1	09/22/2025 21:38	WG2605157
Delta BHC	U		0.00656	0.0207	1	09/22/2025 21:38	WG2605157
Gamma BHC	U		0.00698	0.0207	1	09/22/2025 21:38	WG2605157
4,4-DDD	U		0.00713	0.0207	1	09/22/2025 21:38	WG2605157
4,4-DDE	U		0.00695	0.0207	1	09/22/2025 21:38	WG2605157
4,4-DDT	U		0.00791	0.0207	1	09/22/2025 21:38	WG2605157
Dieldrin	U		0.00720	0.0207	1	09/22/2025 21:38	WG2605157
Endosulfan I	U		0.00624	0.0207	1	09/22/2025 21:38	WG2605157
Endosulfan II	U		0.00683	0.0207	1	09/22/2025 21:38	WG2605157
Endosulfan sulfate	U		0.00663	0.0207	1	09/22/2025 21:38	WG2605157
Endrin	U		0.00771	0.0207	1	09/22/2025 21:38	WG2605157
Endrin aldehyde	U		0.00610	0.0207	1	09/22/2025 21:38	WG2605157
Endrin ketone	U		0.00718	0.0207	1	09/22/2025 21:38	WG2605157
Heptachlor	U		0.00716	0.0207	1	09/22/2025 21:38	WG2605157
Heptachlor epoxide	U		0.00672	0.0207	1	09/22/2025 21:38	WG2605157
Hexachlorobenzene	U		0.00628	0.0207	1	09/22/2025 21:38	WG2605157
Methoxychlor	U	J3 J5	0.00833	0.0207	1	09/22/2025 21:38	WG2605157
Chlordane	U		0.102	0.310	1	09/22/2025 21:38	WG2605157
Toxaphene	U		0.221	0.413	1	09/22/2025 21:38	WG2605157
(S) Decachlorobiphenyl	*115*			*10.0-135*		*09/22/2025 21:38*	WG2605157
(S) Tetrachloro-m-xylene	*76.0*			*10.0-139*		*09/22/2025 21:38*	WG2605157

Total Solids by Method 2540 G-2011

Analyte	Result	Qualifier	Dilution	Analysis	Batch
	%			date / time	
Total Solids	75.0		1	09/19/2025 07:34	WG2603991

Mercury by Method 7471B

Analyte	Result (dry)	Qualifier	MDL (dry)	RDL (dry)	Dilution	Analysis	Batch
	mg/kg		mg/kg	mg/kg		date / time	
Mercury	U		0.0275	0.0533	1	09/24/2025 12:20	WG2604241

Metals (ICP) by Method 6010D

Analyte	Result (dry)	Qualifier	MDL (dry)	RDL (dry)	Dilution	Analysis	Batch
	mg/kg		mg/kg	mg/kg		date / time	
Antimony	U		0.921	2.67	1	09/20/2025 15:40	WG2604051
Arsenic	1.79	J	1.12	2.67	1	09/20/2025 15:40	WG2604051
Barium	350		0.113	0.667	1	09/20/2025 15:40	WG2604051
Beryllium	0.406		0.0636	0.267	1	09/20/2025 15:40	WG2604051
Cadmium	0.117	J	0.0871	0.667	1	09/20/2025 15:40	WG2604051
Chromium	27.3		0.285	1.33	1	09/20/2025 15:40	WG2604051
Cobalt	6.56		0.236	1.33	1	09/20/2025 15:40	WG2604051
Copper	10.0		0.476	2.67	1	09/20/2025 15:40	WG2604051
Lead	8.71		0.435	0.667	1	09/20/2025 15:40	WG2604051
Molybdenum	U		0.0227	0.667	1	09/20/2025 15:40	WG2604051
Nickel	23.6		0.267	2.67	1	09/20/2025 15:40	WG2604051
Selenium	U		1.43	2.67	1	09/20/2025 15:40	WG2604051
Silver	U		0.169	1.33	1	09/20/2025 15:40	WG2604051
Thallium	U		0.691	2.67	1	09/20/2025 15:40	WG2604051
Vanadium	49.8		0.511	2.67	1	09/20/2025 15:40	WG2604051
Zinc	80.1		1.30	6.67	1	09/20/2025 15:40	WG2604051

Pesticides (GC) by Method 8081B

Analyte	Result (dry)	Qualifier	MDL (dry)	RDL (dry)	Dilution	Analysis	Batch
	mg/kg		mg/kg	mg/kg		date / time	
Aldrin	U		0.00860	0.0267	1	09/22/2025 20:24	WG2605157
Alpha BHC	U		0.00849	0.0267	1	09/22/2025 20:24	WG2605157
Beta BHC	U		0.00840	0.0267	1	09/22/2025 20:24	WG2605157
Delta BHC	U		0.00847	0.0267	1	09/22/2025 20:24	WG2605157
Gamma BHC	U		0.00901	0.0267	1	09/22/2025 20:24	WG2605157
4,4-DDD	U		0.00920	0.0267	1	09/22/2025 20:24	WG2605157
4,4-DDE	U		0.00897	0.0267	1	09/22/2025 20:24	WG2605157
4,4-DDT	U		0.0102	0.0267	1	09/22/2025 20:24	WG2605157
Dieldrin	U		0.00929	0.0267	1	09/22/2025 20:24	WG2605157
Endosulfan I	U		0.00805	0.0267	1	09/22/2025 20:24	WG2605157
Endosulfan II	U		0.00881	0.0267	1	09/22/2025 20:24	WG2605157
Endosulfan sulfate	U		0.00856	0.0267	1	09/22/2025 20:24	WG2605157
Endrin	U		0.00995	0.0267	1	09/22/2025 20:24	WG2605157
Endrin aldehyde	U		0.00787	0.0267	1	09/22/2025 20:24	WG2605157
Endrin ketone	U		0.00927	0.0267	1	09/22/2025 20:24	WG2605157
Heptachlor	U		0.00924	0.0267	1	09/22/2025 20:24	WG2605157
Heptachlor epoxide	U		0.00867	0.0267	1	09/22/2025 20:24	WG2605157
Hexachlorobenzene	U		0.00811	0.0267	1	09/22/2025 20:24	WG2605157
Methoxychlor	U		0.0107	0.0267	1	09/22/2025 20:24	WG2605157
Chlordane	U		0.132	0.400	1	09/22/2025 20:24	WG2605157
Toxaphene	U		0.285	0.533	1	09/22/2025 20:24	WG2605157
(S) Decachlorobiphenyl	*74.7*			*10.0-135*		*09/22/2025 20:24*	WG2605157
(S) Tetrachloro-m-xylene	*78.2*			*10.0-139*		*09/22/2025 20:24*	WG2605157

Total Solids by Method 2540 G-2011

Analyte	Result	Qualifier	Dilution	Analysis	Batch
	%			date / time	
Total Solids	97.3		1	09/19/2025 07:34	WG2603991

Mercury by Method 7471B

Analyte	Result (dry)	Qualifier	MDL (dry)	RDL (dry)	Dilution	Analysis	Batch
	mg/kg		mg/kg	mg/kg		date / time	
Mercury	0.175		0.0212	0.0411	1	09/24/2025 12:23	WG2604241

Metals (ICP) by Method 6010D

Analyte	Result (dry)	Qualifier	MDL (dry)	RDL (dry)	Dilution	Analysis	Batch
	mg/kg		mg/kg	mg/kg		date / time	
Antimony	U		0.710	2.05	1	09/20/2025 15:41	WG2604051
Arsenic	2.05	J	0.860	2.05	1	09/20/2025 15:41	WG2604051
Barium	1090		0.0873	0.514	1	09/20/2025 15:41	WG2604051
Beryllium	0.258		0.0490	0.205	1	09/20/2025 15:41	WG2604051
Cadmium	0.543		0.0671	0.514	1	09/20/2025 15:41	WG2604051
Chromium	49.3		0.220	1.03	1	09/20/2025 15:41	WG2604051
Cobalt	11.0		0.182	1.03	1	09/20/2025 15:41	WG2604051
Copper	27.2		0.367	2.05	1	09/20/2025 15:41	WG2604051
Lead	5.22		0.335	0.514	1	09/20/2025 15:41	WG2604051
Molybdenum	1.02		0.0175	0.514	1	09/20/2025 15:41	WG2604051
Nickel	61.5		0.205	2.05	1	09/20/2025 15:41	WG2604051
Selenium	1.22	J	1.10	2.05	1	09/20/2025 15:41	WG2604051
Silver	0.210	J	0.130	1.03	1	09/20/2025 15:41	WG2604051
Thallium	U		0.532	2.05	1	09/20/2025 15:41	WG2604051
Vanadium	56.9		0.393	2.05	1	09/20/2025 15:41	WG2604051
Zinc	44.4		1.00	5.14	1	09/20/2025 15:41	WG2604051

Pesticides (GC) by Method 8081B

Analyte	Result (dry)	Qualifier	MDL (dry)	RDL (dry)	Dilution	Analysis	Batch
	mg/kg		mg/kg	mg/kg		date / time	
Aldrin	U		0.00663	0.0205	1	09/22/2025 21:20	WG2605157
Alpha BHC	U		0.00654	0.0205	1	09/22/2025 21:20	WG2605157
Beta BHC	U		0.00647	0.0205	1	09/22/2025 21:20	WG2605157
Delta BHC	U		0.00652	0.0205	1	09/22/2025 21:20	WG2605157
Gamma BHC	U		0.00694	0.0205	1	09/22/2025 21:20	WG2605157
4,4-DDD	U		0.00709	0.0205	1	09/22/2025 21:20	WG2605157
4,4-DDE	U		0.00691	0.0205	1	09/22/2025 21:20	WG2605157
4,4-DDT	U		0.00787	0.0205	1	09/22/2025 21:20	WG2605157
Dieldrin	U		0.00716	0.0205	1	09/22/2025 21:20	WG2605157
Endosulfan I	U		0.00620	0.0205	1	09/22/2025 21:20	WG2605157
Endosulfan II	U		0.00679	0.0205	1	09/22/2025 21:20	WG2605157
Endosulfan sulfate	U		0.00660	0.0205	1	09/22/2025 21:20	WG2605157
Endrin	U		0.00766	0.0205	1	09/22/2025 21:20	WG2605157
Endrin aldehyde	U		0.00606	0.0205	1	09/22/2025 21:20	WG2605157
Endrin ketone	U		0.00714	0.0205	1	09/22/2025 21:20	WG2605157
Heptachlor	U		0.00712	0.0205	1	09/22/2025 21:20	WG2605157
Heptachlor epoxide	U		0.00668	0.0205	1	09/22/2025 21:20	WG2605157
Hexachlorobenzene	U		0.00625	0.0205	1	09/22/2025 21:20	WG2605157
Methoxychlor	U		0.00828	0.0205	1	09/22/2025 21:20	WG2605157
Chlordane	U		0.102	0.308	1	09/22/2025 21:20	WG2605157
Toxaphene	U		0.220	0.411	1	09/22/2025 21:20	WG2605157
(S) Decachlorobiphenyl	*90.7*			*10.0-135*		*09/22/2025 21:20*	WG2605157
(S) Tetrachloro-m-xylene	*75.7*			*10.0-139*		*09/22/2025 21:20*	WG2605157

1 Cp
2 Tc
3 Ss
4 Cn
5 Ds
6 Sr
7 Qc
8 Gl
9 Al
10 Sc

Total Solids by Method 2540 G-2011

Analyte	Result	Qualifier	Dilution	Analysis	Batch
	%			date / time	
Total Solids	80.0		1	09/19/2025 07:34	WG2603991

Mercury by Method 7471B

Analyte	Result (dry)	Qualifier	MDL (dry)	RDL (dry)	Dilution	Analysis	Batch
	mg/kg		mg/kg	mg/kg		date / time	
Mercury	0.0383	J	0.0257	0.0500	1	09/24/2025 12:26	WG2604241

Metals (ICP) by Method 6010D

Analyte	Result (dry)	Qualifier	MDL (dry)	RDL (dry)	Dilution	Analysis	Batch
	mg/kg		mg/kg	mg/kg		date / time	
Antimony	U		0.864	2.50	1	09/20/2025 15:43	WG2604051
Arsenic	1.95	J	1.05	2.50	1	09/20/2025 15:43	WG2604051
Barium	277		0.106	0.625	1	09/20/2025 15:43	WG2604051
Beryllium	0.724		0.0596	0.250	1	09/20/2025 15:43	WG2604051
Cadmium	0.183	J	0.0816	0.625	1	09/20/2025 15:43	WG2604051
Chromium	70.4		0.267	1.25	1	09/20/2025 15:43	WG2604051
Cobalt	10.9		0.221	1.25	1	09/20/2025 15:43	WG2604051
Copper	31.0		0.446	2.50	1	09/20/2025 15:43	WG2604051
Lead	10.0		0.407	0.625	1	09/20/2025 15:43	WG2604051
Molybdenum	U		0.0212	0.625	1	09/20/2025 15:43	WG2604051
Nickel	65.5		0.250	2.50	1	09/20/2025 15:43	WG2604051
Selenium	U		1.34	2.50	1	09/20/2025 15:43	WG2604051
Silver	0.231	J	0.159	1.25	1	09/20/2025 15:43	WG2604051
Thallium	U		0.647	2.50	1	09/20/2025 15:43	WG2604051
Vanadium	56.2		0.479	2.50	1	09/20/2025 15:43	WG2604051
Zinc	56.2		1.22	6.25	1	09/20/2025 15:43	WG2604051

Pesticides (GC) by Method 8081B

Analyte	Result (dry)	Qualifier	MDL (dry)	RDL (dry)	Dilution	Analysis	Batch
	mg/kg		mg/kg	mg/kg		date / time	
Aldrin	U		0.00806	0.0250	1	09/22/2025 20:33	WG2605157
Alpha BHC	U		0.00796	0.0250	1	09/22/2025 20:33	WG2605157
Beta BHC	U		0.00787	0.0250	1	09/22/2025 20:33	WG2605157
Delta BHC	U		0.00794	0.0250	1	09/22/2025 20:33	WG2605157
Gamma BHC	U		0.00845	0.0250	1	09/22/2025 20:33	WG2605157
4,4-DDD	U		0.00862	0.0250	1	09/22/2025 20:33	WG2605157
4,4-DDE	U		0.00841	0.0250	1	09/22/2025 20:33	WG2605157
4,4-DDT	U		0.00957	0.0250	1	09/22/2025 20:33	WG2605157
Dieldrin	U		0.00871	0.0250	1	09/22/2025 20:33	WG2605157
Endosulfan I	U		0.00755	0.0250	1	09/22/2025 20:33	WG2605157
Endosulfan II	U		0.00826	0.0250	1	09/22/2025 20:33	WG2605157
Endosulfan sulfate	U		0.00802	0.0250	1	09/22/2025 20:33	WG2605157
Endrin	U		0.00932	0.0250	1	09/22/2025 20:33	WG2605157
Endrin aldehyde	U		0.00737	0.0250	1	09/22/2025 20:33	WG2605157
Endrin ketone	U		0.00869	0.0250	1	09/22/2025 20:33	WG2605157
Heptachlor	U		0.00866	0.0250	1	09/22/2025 20:33	WG2605157
Heptachlor epoxide	U		0.00812	0.0250	1	09/22/2025 20:33	WG2605157
Hexachlorobenzene	U		0.00760	0.0250	1	09/22/2025 20:33	WG2605157
Methoxychlor	U		0.0101	0.0250	1	09/22/2025 20:33	WG2605157
Chlordane	U		0.124	0.375	1	09/22/2025 20:33	WG2605157
Toxaphene	U		0.267	0.500	1	09/22/2025 20:33	WG2605157
(S) Decachlorobiphenyl	*63.1*			*10.0-135*		*09/22/2025 20:33*	WG2605157
(S) Tetrachloro-m-xylene	*72.1*			*10.0-139*		*09/22/2025 20:33*	WG2605157

Total Solids by Method 2540 G-2011

Analyte	Result	Qualifier	Dilution	Analysis	Batch
	%			date / time	
Total Solids	95.2		1	09/19/2025 07:34	WG2603991

Mercury by Method 7471B

Analyte	Result (dry)	Qualifier	MDL (dry)	RDL (dry)	Dilution	Analysis	Batch
	mg/kg		mg/kg	mg/kg		date / time	
Mercury	0.0447		0.0216	0.0420	1	09/24/2025 12:28	WG2604241

Metals (ICP) by Method 6010D

Analyte	Result (dry)	Qualifier	MDL (dry)	RDL (dry)	Dilution	Analysis	Batch
	mg/kg		mg/kg	mg/kg		date / time	
Antimony	U		0.726	2.10	1	09/20/2025 15:44	WG2604051
Arsenic	3.97		0.879	2.10	1	09/20/2025 15:44	WG2604051
Barium	249		0.0892	0.525	1	09/20/2025 15:44	WG2604051
Beryllium	0.335		0.0501	0.210	1	09/20/2025 15:44	WG2604051
Cadmium	0.218	J	0.0686	0.525	1	09/20/2025 15:44	WG2604051
Chromium	73.6		0.225	1.05	1	09/20/2025 15:44	WG2604051
Cobalt	13.2		0.186	1.05	1	09/20/2025 15:44	WG2604051
Copper	49.3		0.375	2.10	1	09/20/2025 15:44	WG2604051
Lead	13.2		0.342	0.525	1	09/20/2025 15:44	WG2604051
Molybdenum	1.02		0.0178	0.525	1	09/20/2025 15:44	WG2604051
Nickel	61.6		0.210	2.10	1	09/20/2025 15:44	WG2604051
Selenium	U		1.12	2.10	1	09/20/2025 15:44	WG2604051
Silver	0.184	J	0.133	1.05	1	09/20/2025 15:44	WG2604051
Thallium	U		0.544	2.10	1	09/20/2025 15:44	WG2604051
Vanadium	86.6		0.402	2.10	1	09/20/2025 15:44	WG2604051
Zinc	51.7		1.02	5.25	1	09/20/2025 15:44	WG2604051

Pesticides (GC) by Method 8081B

Analyte	Result (dry)	Qualifier	MDL (dry)	RDL (dry)	Dilution	Analysis	Batch
	mg/kg		mg/kg	mg/kg		date / time	
Aldrin	U		0.135	0.420	20	09/24/2025 01:36	WG2605999
Alpha BHC	U		0.133	0.420	20	09/24/2025 01:36	WG2605999
Beta BHC	U		0.132	0.420	20	09/24/2025 01:36	WG2605999
Delta BHC	U		0.133	0.420	20	09/24/2025 01:36	WG2605999
Gamma BHC	U		0.142	0.420	20	09/24/2025 01:36	WG2605999
4,4-DDD	U		0.145	0.420	20	09/24/2025 01:36	WG2605999
4,4-DDE	U		0.142	0.420	20	09/24/2025 01:36	WG2605999
4,4-DDT	U		0.161	0.420	20	09/24/2025 01:36	WG2605999
Dieldrin	U		0.146	0.420	20	09/24/2025 01:36	WG2605999
Endosulfan I	U		0.127	0.420	20	09/24/2025 01:36	WG2605999
Endosulfan II	U		0.139	0.420	20	09/24/2025 01:36	WG2605999
Endosulfan sulfate	U		0.134	0.420	20	09/24/2025 01:36	WG2605999
Endrin	U		0.156	0.420	20	09/24/2025 01:36	WG2605999
Endrin aldehyde	U		0.124	0.420	20	09/24/2025 01:36	WG2605999
Endrin ketone	U		0.146	0.420	20	09/24/2025 01:36	WG2605999
Heptachlor	U		0.146	0.420	20	09/24/2025 01:36	WG2605999
Heptachlor epoxide	U		0.136	0.420	20	09/24/2025 01:36	WG2605999
Hexachlorobenzene	U		0.128	0.420	20	09/24/2025 01:36	WG2605999
Methoxychlor	U		0.169	0.420	20	09/24/2025 01:36	WG2605999
Chlordane	U		2.08	6.30	20	09/24/2025 01:36	WG2605999
Toxaphene	U		4.49	8.40	20	09/24/2025 01:36	WG2605999
(S) Decachlorobiphenyl	*65.7*	J7		*10.0-135*		*09/24/2025 01:36*	WG2605999
(S) Tetrachloro-m-xylene	*70.4*	J7		*10.0-139*		*09/24/2025 01:36*	WG2605999

Pesticides (GC) by Method 8081B

Analyte	Result (dry) mg/kg	Qualifier	MDL (dry) mg/kg	RDL (dry) mg/kg	Dilution	Analysis date / time	Batch

Sample Narrative:

L1899525-29 WG2605999: Cannot run at lower dilution due to viscosity of extract

Total Solids by Method 2540 G-2011

Analyte	Result	Qualifier	Dilution	Analysis	Batch
	%			date / time	
Total Solids	80.7		1	09/19/2025 07:34	WG2603991

Mercury by Method 7471B

Analyte	Result (dry)	Qualifier	MDL (dry)	RDL (dry)	Dilution	Analysis	Batch
	mg/kg		mg/kg	mg/kg		date / time	
Mercury	0.0412	J	0.0255	0.0495	1	09/24/2025 12:31	WG2604241

Metals (ICP) by Method 6010D

Analyte	Result (dry)	Qualifier	MDL (dry)	RDL (dry)	Dilution	Analysis	Batch
	mg/kg		mg/kg	mg/kg		date / time	
Antimony	U		0.856	2.48	1	09/20/2025 15:46	WG2604051
Arsenic	2.55		1.04	2.48	1	09/20/2025 15:46	WG2604051
Barium	351		0.105	0.619	1	09/20/2025 15:46	WG2604051
Beryllium	0.689		0.0591	0.248	1	09/20/2025 15:46	WG2604051
Cadmium	0.203	J	0.0809	0.619	1	09/20/2025 15:46	WG2604051
Chromium	75.6		0.265	1.24	1	09/20/2025 15:46	WG2604051
Cobalt	14.4		0.219	1.24	1	09/20/2025 15:46	WG2604051
Copper	33.1		0.442	2.48	1	09/20/2025 15:46	WG2604051
Lead	10.9		0.404	0.619	1	09/20/2025 15:46	WG2604051
Molybdenum	0.615	J	0.0211	0.619	1	09/20/2025 15:46	WG2604051
Nickel	78.7		0.248	2.48	1	09/20/2025 15:46	WG2604051
Selenium	U		1.33	2.48	1	09/20/2025 15:46	WG2604051
Silver	0.310	J	0.157	1.24	1	09/20/2025 15:46	WG2604051
Thallium	U		0.642	2.48	1	09/20/2025 15:46	WG2604051
Vanadium	65.3		0.474	2.48	1	09/20/2025 15:46	WG2604051
Zinc	60.7		1.21	6.19	1	09/20/2025 15:46	WG2604051

Pesticides (GC) by Method 8081B

Analyte	Result (dry)	Qualifier	MDL (dry)	RDL (dry)	Dilution	Analysis	Batch
	mg/kg		mg/kg	mg/kg		date / time	
Aldrin	U		0.00799	0.0248	1	09/25/2025 03:52	WG2606601
Alpha BHC	U		0.00789	0.0248	1	09/25/2025 03:52	WG2606601
Beta BHC	U		0.00780	0.0248	1	09/25/2025 03:52	WG2606601
Delta BHC	U		0.00787	0.0248	1	09/25/2025 03:52	WG2606601
Gamma BHC	U		0.00837	0.0248	1	09/25/2025 03:52	WG2606601
4,4-DDD	U		0.00855	0.0248	1	09/25/2025 03:52	WG2606601
4,4-DDE	U		0.00834	0.0248	1	09/25/2025 03:52	WG2606601
4,4-DDT	U		0.00949	0.0248	1	09/25/2025 03:52	WG2606601
Dieldrin	U		0.00863	0.0248	1	09/25/2025 03:52	WG2606601
Endosulfan I	U		0.00748	0.0248	1	09/25/2025 03:52	WG2606601
Endosulfan II	U		0.00819	0.0248	1	09/25/2025 03:52	WG2606601
Endosulfan sulfate	U		0.00795	0.0248	1	09/25/2025 03:52	WG2606601
Endrin	U	J4	0.00924	0.0248	1	09/25/2025 03:52	WG2606601
Endrin aldehyde	U		0.00731	0.0248	1	09/25/2025 03:52	WG2606601
Endrin ketone	U	J4	0.00861	0.0248	1	09/25/2025 03:52	WG2606601
Heptachlor	U		0.00858	0.0248	1	09/25/2025 03:52	WG2606601
Heptachlor epoxide	U		0.00805	0.0248	1	09/25/2025 03:52	WG2606601
Hexachlorobenzene	U		0.00753	0.0248	1	09/25/2025 03:52	WG2606601
Methoxychlor	U		0.00998	0.0248	1	09/25/2025 03:52	WG2606601
Chlordane	U		0.123	0.372	1	09/25/2025 03:52	WG2606601
Toxaphene	U		0.265	0.495	1	09/25/2025 03:52	WG2606601
(S) Decachlorobiphenyl	*57.2*			*10.0-135*		*09/25/2025 03:52*	WG2606601
(S) Tetrachloro-m-xylene	*64.9*			*10.0-139*		*09/25/2025 03:52*	WG2606601

Method Blank (MB)

(MB) R4275950-1 09/19/25 08:01

Analyte	MB Result %	MB Qualifier	MB MDL %	MB RDL %
Total Solids	0.000			

L1899494-09 Original Sample (OS) • Duplicate (DUP)

(OS) L1899494-09 09/19/25 08:01 • (DUP) R4275950-3 09/19/25 08:01

Analyte	Original Result %	DUP Result %	Dilution	DUP RPD %	DUP Qualifier	DUP RPD Limits %
Total Solids	90.5	89.7	1	0.839		10

Laboratory Control Sample (LCS)

(LCS) R4275950-2 09/19/25 08:01

Analyte	Spike Amount %	LCS Result %	LCS Rec. %	Rec. Limits %	LCS Qualifier
Total Solids	50.0	50.0	100	90.0-110	

Method Blank (MB)

(MB) R4275947-1 09/19/25 07:52

Analyte	MB Result %	MB Qualifier	MB MDL %	MB RDL %
Total Solids	0.00100			

L1899525-03 Original Sample (OS) • Duplicate (DUP)

(OS) L1899525-03 09/19/25 07:52 • (DUP) R4275947-3 09/19/25 07:52

Analyte	Original Result %	DUP Result %	Dilution	DUP RPD %	DUP Qualifier	DUP RPD Limits %
Total Solids	83.1	85.0	1	2.24		10

Laboratory Control Sample (LCS)

(LCS) R4275947-2 09/19/25 07:52

Analyte	Spike Amount %	LCS Result %	LCS Rec. %	Rec. Limits %	LCS Qualifier
Total Solids	50.0	50.0	100	90.0-110	

Method Blank (MB)

(MB) R4275941-1 09/19/25 07:42

Analyte	MB Result %	MB Qualifier	MB MDL %	MB RDL %
Total Solids	0.00100			

L1899525-13 Original Sample (OS) • Duplicate (DUP)

(OS) L1899525-13 09/19/25 07:42 • (DUP) R4275941-3 09/19/25 07:42

Analyte	Original Result %	DUP Result %	Dilution	DUP RPD %	DUP Qualifier	DUP RPD Limits %
Total Solids	96.2	95.9	1	0.266		10

Laboratory Control Sample (LCS)

(LCS) R4275941-2 09/19/25 07:42

Analyte	Spike Amount %	LCS Result %	LCS Rec. %	Rec. Limits %	LCS Qualifier
Total Solids	50.0	50.0	100	90.0-110	

Method Blank (MB)

(MB) R4275937-1 09/19/25 07:34

Analyte	MB Result %	MB Qualifier	MB MDL %	MB RDL %
Total Solids	0.00100			

L1899525-23 Original Sample (OS) • Duplicate (DUP)

(OS) L1899525-23 09/19/25 07:34 • (DUP) R4275937-3 09/19/25 07:34

Analyte	Original Result %	DUP Result %	Dilution	DUP RPD %	DUP Qualifier	DUP RPD Limits %
Total Solids	96.5	96.1	1	0.496		10

Laboratory Control Sample (LCS)

(LCS) R4275937-2 09/19/25 07:34

Analyte	Spike Amount %	LCS Result %	LCS Rec. %	Rec. Limits %	LCS Qualifier
Total Solids	50.0	50.0	100	90.0-110	

Method Blank (MB)

(MB) R4277766-1 09/24/25 11:25

Analyte	MB Result mg/kg	MB Qualifier	MB MDL mg/kg	MB RDL mg/kg
Mercury	U		0.0206	0.0400

Laboratory Control Sample (LCS)

(LCS) R4277766-2 09/24/25 11:27

Analyte	Spike Amount mg/kg	LCS Result mg/kg	LCS Rec. %	Rec. Limits %	LCS Qualifier
Mercury	0.500	0.500	100	80.0-120	

L1899557-02 Original Sample (OS) • Matrix Spike (MS) • Matrix Spike Duplicate (MSD)

(OS) L1899557-02 09/24/25 11:30 • (MS) R4277766-4 09/24/25 11:35 • (MSD) R4277766-5 09/24/25 11:46

Analyte	Spike Amount (dry) mg/kg	Original Result (dry)	MS Result (dry)	MSD Result (dry)	MS Rec. %	MSD Rec. %	Dilution	Rec. Limits %	MS Qualifier	MSD Qualifier	RPD %	RPD Limits %
Mercury	0.537	U	0.570	0.607	106	113	1	75.0-125			6.24	20

Method Blank (MB)

(MB) R4276342-1 09/20/25 15:12

Analyte	MB Result mg/kg	MB Qualifier	MB MDL mg/kg	MB RDL mg/kg
Antimony	U		0.691	2.00
Arsenic	U		0.837	2.00
Barium	U		0.0850	0.500
Beryllium	U		0.0477	0.200
Cadmium	U		0.0653	0.500
Chromium	U		0.214	1.00
Cobalt	U		0.177	1.00
Copper	U		0.357	2.00
Lead	U		0.326	0.500
Molybdenum	U		0.0170	0.500
Nickel	U		0.200	2.00
Selenium	U		1.07	2.00
Silver	U		0.127	1.00
Thallium	U		0.518	2.00
Vanadium	U		0.383	2.00
Zinc	U		0.974	5.00

Laboratory Control Sample (LCS)

(LCS) R4276342-2 09/20/25 15:13

Analyte	Spike Amount mg/kg	LCS Result mg/kg	LCS Rec. %	Rec. Limits %	LCS Qualifier
Antimony	100	86.0	86.0	80.0-120	
Arsenic	100	86.8	86.8	80.0-120	
Barium	100	91.3	91.3	80.0-120	
Beryllium	100	90.4	90.4	80.0-120	
Cadmium	100	86.2	86.2	80.0-120	
Chromium	100	91.3	91.3	80.0-120	
Cobalt	100	84.8	84.8	80.0-120	
Copper	100	90.1	90.1	80.0-120	
Lead	100	84.9	84.9	80.0-120	
Molybdenum	100	89.5	89.5	80.0-120	
Nickel	100	84.8	84.8	80.0-120	
Selenium	100	85.2	85.2	80.0-120	
Silver	20.0	17.7	88.3	80.0-120	
Thallium	100	89.3	89.3	80.0-120	
Vanadium	100	88.1	88.1	80.0-120	
Zinc	100	87.9	87.9	80.0-120	

Liquid Waste

For:

924 San Rafael Ave.
El Camino Paving

2009-2016



For the best experience, open this PDF portfolio in Acrobat X or Adobe Reader X, or later.

Get Adobe Reader Now!

Inspection Reports

CITY OF MOUNTAIN VIEW
FIRE AND ENVIRONMENTAL PROTECTION DIVISION
500 Castro Street • City Hall • 4th Floor • Mountain View, CA 94041-2010 • 650-903-6378

STORM/SANITARY SEWER DISCHARGE AUTO FACILITY INSPECTION NOTICE

☐ Zero Discharger ☑ Permitted Facility (__Sample Collected) ☐ Applying for Permit ☐ Fleet

Business Name: El Camino Paving Business Phone: [redacted]

Business Address: 924 San Rafael Ave. Business Contact: Stephanie Alva

Inspection Date: 8/30/16 Inspector: Corrie Sandahl Facility ID: 722

Inspection Number (circle one): 1 / 2 / 3 / 4 / 5 *Principal Business Activity:* paving contractor

CITY AND STATE CODE REQUIRE COMPLIANCE WITH THE ITEMS CHECKED BELOW:

An up-to-date and accurate HMBP shall be maintained on-site at all times. (MVCC 24.4.0)

☐ IP-1.1. Update the "Facility Directory" form.
☐ IP-1.2. Update the "Facility Map" form.
☐ IP-1.3. Update the "Wastewater Process Discharge" form (incorporating any new or deleted local categories).

Implement the following Pollution Prevention Procedures: (MVCC 35.33.11)

☐ IP-2.10. Repair treatment system and provide receipt for repair work.
☐ IP-3.1. Clean up the following spills: _____
☐ IP-3.2. Provide the following spill/clean-up equipment: _____
☐ IP-3.4. Cap and seal the following drains: _____
☐ IP-3.7. Remove the drain(s) from the following equipment: _____
☐ IP-3.8. Obtain a wastewater discharge permit for the following: _____
☐ IP-3.9. Establish collection pails/drums for your wet sanding wastewater and label accumulation start date.
☐ IP-3.10. Solids from the settling of wet sanding water shall be hauled off as hazardous waste.
☐ IP-3.11. Obtain an industrial wastewater discharge permit for wash/rinse water discharge.
☐ IP-3.12. Install an approved treatment systems for treating the wash/rinse water.
☐ IP-3.13/ 3.14. Wash with water only (no soap or detergent) / Cease and desist all washing/rinsing operations.
☐ IP-3.15. Provide secondary containment for (waste, batteries, etc): _____
☐ IP-3.16. Provide lids for the following open containers: _____
☐ IP-3.17. Clean and rinse floors using the following three-step floor cleaning process:
(i) Clean up gross spills with rags or other absorbent materials; **(ii)** Sweep up any remaining absorbent materials; and **(iii)** Mop areas requiring additional cleaning and discharge mop water to toilet or sink.

It is unlawful to discharge to any curb gutter, storm drain gutter, or creek any polluted water other than stormwater. *Eliminate discharges or potential to the storm drain from the marked items:*

URP-2. OUTDOOR ACTIVITIES:
☐ URP-2.1. Vehicle or equipment fueling area
☐ URP-2.2. Vehicle or equipment washing
☐ URP-2.3. Vehicle and equipment maintenance area
☐ URP-2.4. Raw material storage area
☑ URP-2.5. Hazardous materials/waste storage area — stockpile
☐ URP-2.7. Pressure-cleaning or power-washing
☐ URP-2.8. Equipment or vehicle storage area
☑ URP-2.9. General housekeeping
☑ URP-2.10. Other uncovered stockpile

URP-3. EQUIPMENT:
☐ URP-3.1. Air compressors
☐ URP-3.2. Air Scrubbers
☐ URP-3.3. Boilers, chillers
☐ URP-3.4. Compactors/dumpsters
☐ URP-3.7. Floor sinks or drains
☐ URP-3.11. Loading/unloading docks
☐ URP-3.12. Leaking vehicle
☐ URP-3.13. Other _____

All employees shall be **trained**, upon hiring and annually thereafter, regarding best management practices to reduce or eliminate discharges to the sanitary sewer and storm drain. (MVCC 35.33.15)

☐ IP-4.1/URP-4.1. Provide copy of training curriculum.
☐ IP-4.2/URP-4.2. Provide copy of personnel training log.

All storm drains shall be **stenciled** in accordance with the City's stenciling program. (MVCC 35.33.11.1(J))

☐ URP-4.3. Stencil all storm drains.

(*FOR OFFICE USE ONLY*: Any stormwater infiltration devices (SWIDs) on-site? Yes ☐ No ☐)

INSPECTION REMARKS: Stock pile is still on-site & only partially covered. Stockpile needs to be removed before rain event. Site needs to be swept before rain event.

☐ No violations have been identified. Thank you for your cooperation.
☑ Please correct the violations indicated above by 9/13/16 (date). A reinspection shall be conducted in _____ days.
☐ All violations have been corrected. Thank you!

FACILITY CONTACT SIGNATURE: [signature]

☐ *Routine Inspection* ☑ *Reinspection* ☐ *Referral* ☐ *Combined Inspection* ☐ *Joint Inspection* ☐ *Multimedia Inspection*

FD-21 (Rev. 05-30-14)

CITY OF MOUNTAIN VIEW
FIRE AND ENVIRONMENTAL PROTECTION DIVISION
500 Castro Street • City Hall • 4th Floor • Mountain View, CA 94041-2010 • 650-903-6378

STORM/SANITARY SEWER DISCHARGE AUTO FACILITY INSPECTION NOTICE

☐ Zero Discharger ☑ Permitted Facility (__Sample Collected) ☐ Applying for Permit ☐ Fleet

Business Name: El Camino Paving Business Phone: _____

Business Address: 924 San Rafael Business Contact: Stephanie Alva

Inspection Date: 11/18/15 Inspector: Carrie Sandahl Facility ID: 722

Inspection Number (circle one): 1 / 2 / 3 / 4 / 5 *Principal Business Activity:* paving contractor

CITY AND STATE CODE REQUIRE COMPLIANCE WITH THE ITEMS CHECKED BELOW:

An up-to-date and accurate HMBP shall be maintained on-site at all times. (MVCC 24.4.0)

☐ IP-1.1. Update the "Facility Directory" form.
☐ IP-1.2. Update the "Facility Map" form.
☐ IP-1.3. Update the "Wastewater Process Discharge" form (incorporating any new or deleted local categories).

Implement the following Pollution Prevention Procedures: (MVCC 35.33.11)

☐ IP-2.10. Repair treatment system and provide receipt for repair work.
☐ IP-3.1. Clean up the following spills: _____
☐ IP-3.2. Provide the following spill/clean-up equipment: _____
☐ IP-3.4. Cap and seal the following drains: _____
☐ IP-3.7. Remove the drain(s) from the following equipment: _____
☐ IP-3.8. Obtain a wastewater discharge permit for the following: _____
☐ IP-3.9. Establish collection pails/drums for your wet sanding wastewater and label accumulation start date.
☐ IP-3.10. Solids from the settling of wet sanding water shall be hauled off as hazardous waste.
☐ IP-3.11. Obtain an industrial wastewater discharge permit for wash/rinse water discharge.
☐ IP-3.12. Install an approved treatment systems for treating the wash/rinse water.
☐ IP-3.13/ 3.14. Wash with water only (no soap or detergent) / Cease and desist all washing/rinsing operations.
☑ IP-3.15. Provide secondary containment for (waste, batteries, etc): _____
☐ IP-3.16. Provide lids for the following open containers: _____
☐ IP-3.17. Clean and rinse floors using the following three-step floor cleaning process:
(i) Clean up gross spills with rags or other absorbent materials; (ii) Sweep up any remaining absorbent materials; and
(iii) Mop areas requiring additional cleaning and discharge mop water to toilet or sink.

It is unlawful to discharge to any curb gutter, storm drain gutter, or creek any polluted water other than stormwater. *Eliminate discharges or potential to the storm drain from the marked items:*

URP-2. OUTDOOR ACTIVITIES:

☐ URP-2.1. Vehicle or equipment fueling area
☐ URP-2.2. Vehicle or equipment washing
☐ URP-2.3. Vehicle and equipment maintenance area
☐ URP-2.4. Raw material storage area
☑ URP-2.5. Hazardous materials/waste storage area — many open containers in haz-waste storage area; put lids on all containers
☐ URP-2.7. Pressure-cleaning or power-washing
☐ URP-2.8. Equipment or vehicle storage area
☐ URP-2.9. General housekeeping
☑ URP-2.10. Other lots of partially full, open containers in yard. All containers must have lids at all times.

URP-3. EQUIPMENT:

☐ URP-3.1. Air compressors
☐ URP-3.2. Air Scrubbers
☐ URP-3.3. Boilers, chillers
☐ URP-3.4. Compactors/dumpsters
☐ URP-3.7. Floor sinks or drains
☐ URP-3.11. Loading/unloading docks
☑ URP-3.12. Leaking vehicle – throughout site, use drop pans on all leaking vehicles
☐ URP-3.13. Other _____

All employees shall be **trained**, upon hiring and annually thereafter, regarding best management practices to reduce or eliminate discharges to the sanitary sewer and storm drain. (MVCC 35.33.15)

☐ IP-4.1/URP-4.1. Provide copy of training curriculum.
☐ IP-4.2/URP-4.2. Provide copy of personnel training log.

All storm drains shall be **stenciled** in accordance with the City's stenciling program. (MVCC 35.33.11.1(J))

☐ URP-4.3. Stencil all storm drains.

(FOR OFFICE USE ONLY: Any stormwater infiltration devices (SWIDs) on-site? Yes ☐ No ☐)

INSPECTION REMARKS: Sweep up absorbant in yard, put absorbant on fresh spills and sweep up. Bring all 5-gallon containers throughout yard into covered area. Put lids on all open containers. Concrete wash-out water & sediments must be contained at all times. Sweep concrete sediment throughout yard

☐ No violations have been identified. Thank you for your cooperation.
☑ Please correct the violations indicated above by 11/24/15 (date). A reinspection shall be conducted in 6 days.
☐ All violations have been corrected. Thank you!

FACILITY CONTACT SIGNATURE: Stephanie Alva

☐ *Routine Inspection* ☐ *Reinspection* ☑ *Referral* ☐ *Combined Inspection* ☐ *Joint Inspection* ☐ *Multimedia Inspection*

FD-21 (Rev. 05-30-14)

CITY OF MOUNTAIN VIEW
FIRE AND ENVIRONMENTAL PROTECTION DIVISION
500 Castro Street • City Hall • 4th Floor • Mountain View, CA 94041-2010 • 650-903-6378

STORM/SANITARY SEWER DISCHARGE AUTO FACILITY INSPECTION NOTICE

☐ Zero Discharger ☑ Permitted Facility (__Sample Collected) ☐ Applying for Permit ☐ Fleet

Business Name: El Camino Paving Business Phone: _____

Business Address: 924 San Rafael Business Contact: Stephanie Alva

Inspection Date: 11/24/15 Inspector: Carrie Sandahl Facility ID: 722

Inspection Number (circle one): 1 / (2) / 3 / 4 / 5 Principal Business Activity: Paving Contractor

CITY AND STATE CODE REQUIRE COMPLIANCE WITH THE ITEMS CHECKED BELOW:

An up-to-date and accurate HMBP shall be maintained on-site at all times. (MVCC 24.4.0)

☐ IP-1.1. Update the "Facility Directory" form.
☐ IP-1.2. Update the "Facility Map" form.
☐ IP-1.3. Update the "Wastewater Process Discharge" form (incorporating any new or deleted local categories).

Implement the following Pollution Prevention Procedures: (MVCC 35.33.11)

☐ IP-2.10. Repair treatment system and provide receipt for repair work.
☐ IP-3.1. Clean up the following spills: _____
☐ IP-3.2. Provide the following spill/clean-up equipment: _____
☐ IP-3.4. Cap and seal the following drains: _____
☐ IP-3.7. Remove the drain(s) from the following equipment: _____
☐ IP-3.8. Obtain a wastewater discharge permit for the following: _____
☐ IP-3.9. Establish collection pails/drums for your wet sanding wastewater and label accumulation start date.
☐ IP-3.10. Solids from the settling of wet sanding water shall be hauled off as hazardous waste.
☐ IP-3.11. Obtain an industrial wastewater discharge permit for wash/rinse water discharge.
☐ IP-3.12. Install an approved treatment systems for treating the wash/rinse water.
OK 12/3/15 ☐ IP-3.13/ 3.14. Wash with water only (no soap or detergent) / Cease and desist all washing/rinsing operations.
☑ IP-3.15. Provide secondary containment for (waste, batteries, etc): tires (outdoors)
☐ IP-3.16. Provide lids for the following open containers: _____
☐ IP-3.17. Clean and rinse floors using the following three-step floor cleaning process:
(i) Clean up gross spills with rags or other absorbent materials; **(ii)** Sweep up any remaining absorbent materials; and **(iii)** Mop areas requiring additional cleaning and discharge mop water to toilet or sink.

It is unlawful to discharge to any curb gutter, storm drain gutter, or creek any polluted water other than stormwater. *Eliminate discharges or potential to the storm drain from the marked items:*

large stockpiles of concrete must be covered or removed from site to a proper disposal location — in meantime please put a pig or wattle around perimeter of pile

URP-2. OUTDOOR ACTIVITIES:

☐ URP-2.1. Vehicle or equipment fueling area
☐ URP-2.2. Vehicle or equipment washing
☐ URP-2.3. Vehicle and equipment maintenance area
☐ URP-2.4. Raw material storage area
☑ URP-2.5. Hazardous materials/waste storage area
☐ URP-2.7. Pressure-cleaning or power-washing
☐ URP-2.8. Equipment or vehicle storage area
OK 12/3/15 ☑ URP-2.9. General housekeeping
☑ URP-2.10. Other Partially full, open containers are still scattered throughout yard. All containers must have lids (tightly fitting) at all times

trash throughout site.

URP-3. EQUIPMENT:

☐ URP-3.1. Air compressors
☐ URP-3.2. Air Scrubbers
☐ URP-3.3. Boilers, chillers
☐ URP-3.4. Compactors/dumpsters
☐ URP-3.7. Floor sinks or drains
☐ URP-3.11. Loading/unloading docks
☑ URP-3.12. Leaking vehicle(s) - throughout yard
☐ URP-3.13. Other absorbant not swept since last insp. on 11/18/15 - oil is now leaching out of dosers throughout the site.

OK 12/3/15 All employees shall be trained, upon hiring and annually thereafter, regarding best management practices to reduce or eliminate discharges to the sanitary sewer and storm drain. (MVCC 35.33.15)

☐ IP-4.1/URP-4.1. Provide copy of training curriculum.
☐ IP-4.2/URP-4.2. Provide copy of personnel training log.

All storm drains shall be **stenciled** in accordance with the City's stenciling program. (MVCC 35.33.11.1(J))

☐ URP-4.3. Stencil all storm drains.

(*FOR OFFICE USE ONLY*: Any stormwater infiltration devices (SWIDs) on-site? Yes ☐ No ☐)

INSPECTION REMARKS: Re-inspection in regard to primary inspection on 11/18/15. Absorbant has not swept; some containers w/out lids are still scattered throughout yard. Concrete wash-out/sediment not cleaned. Raining during inspection and run-off is sediment-laden & has an oily-rainbow sheen on the flows.

☐ No violations have been identified. Thank you for your cooperation.
☑ Please correct the violations indicated above by Immediately (date). A reinspection shall be conducted ~~in ____ days~~ on 12/1/15.
☐ All violations have been corrected. Thank you!

FACILITY CONTACT SIGNATURE: [signature]

☐ *Routine Inspection* ☑ *Reinspection* ☐ *Referral* ☐ *Combined Inspection* ☐ *Joint Inspection* ☐ *Multimedia Inspection*

FD-21 (Rev. 05-30-14)

CITY OF MOUNTAIN VIEW
FIRE AND ENVIRONMENTAL PROTECTION DIVISION
500 Castro Street • City Hall • 4th Floor • Mountain View, CA 94041-2010 • 650-903-6378

STORM/SANITARY SEWER DISCHARGE AUTO FACILITY INSPECTION NOTICE

☐ **Zero Discharger** ☑ **Permitted Facility (__Sample Collected)** ☐ **Applying for Permit** ☐ **Fleet**

Business Name: El Camino Paving Business Phone: _____

Business Address: 924 San Rafael Business Contact: Stephanie Alva

Inspection Date: 12/2/15 Inspector: Carrie Sandahl Facility ID: 722

Inspection Number (circle one): 1 / 2 / (3) / 4 / 5 *Principal Business Activity:* paving contractor

CITY AND STATE CODE REQUIRE COMPLIANCE WITH THE ITEMS CHECKED BELOW:

An up-to-date and accurate HMBP shall be maintained on-site at all times. (MVCC 24.4.0)

- ☐ IP-1.1. Update the "Facility Directory" form.
- ☐ IP-1.2. Update the "Facility Map" form.
- ☐ IP-1.3. Update the "Wastewater Process Discharge" form (incorporating any new or deleted local categories).

Implement the following Pollution Prevention Procedures: (MVCC 35.33.11)

- ☐ IP-2.10. Repair treatment system and provide receipt for repair work.
- ☐ IP-3.1. Clean up the following spills: _____
- ☐ IP-3.2. Provide the following spill/clean-up equipment: _____
- ☐ IP-3.4. Cap and seal the following drains: _____
- ☐ IP-3.7. Remove the drain(s) from the following equipment: _____
- ☐ IP-3.8. Obtain a wastewater discharge permit for the following: _____
- ☐ IP-3.9. Establish collection pails/drums for your wet sanding wastewater and label accumulation start date.
- ☐ IP-3.10. Solids from the settling of wet sanding water shall be hauled off as hazardous waste.
- ☐ IP-3.11. Obtain an industrial wastewater discharge permit for wash/rinse water discharge.
- ☐ IP-3.12. Install an approved treatment systems for treating the wash/rinse water.
- ☐ IP-3.13/ 3.14. Wash with water only (no soap or detergent) / Cease and desist all washing/rinsing operations.
- ☐ IP-3.15. Provide secondary containment for (waste, batteries, etc): _____
- ☐ IP-3.16. Provide lids for the following open containers: _____
- ☐ IP-3.17. Clean and rinse floors using the following three-step floor cleaning process:
  (i) Clean up gross spills with rags or other absorbent materials; **(ii)** Sweep up any remaining absorbent materials; and **(iii)** Mop areas requiring additional cleaning and discharge mop water to toilet or sink.

It is unlawful to discharge to any curb gutter, storm drain gutter, or creek any polluted water other than stormwater. *Eliminate discharges or potential to the storm drain from the marked items:*

URP-2. OUTDOOR ACTIVITIES:

- ☐ URP-2.1. Vehicle or equipment fueling area
- ☐ URP-2.2. Vehicle or equipment washing
- ☐ URP-2.3. Vehicle and equipment maintenance area
- ☐ URP-2.4. Raw material storage area
- ☐ URP-2.5. Hazardous materials/waste storage area
- ☐ URP-2.7. Pressure-cleaning or power-washing
- ☐ URP-2.8. Equipment or vehicle storage area
- ☐ URP-2.9. General housekeeping
- ☐ URP-2.10. Other _____

URP-3. EQUIPMENT:

- ☐ URP-3.1. Air compressors
- ☐ URP-3.2. Air Scrubbers
- ☐ URP-3.3. Boilers, chillers
- ☐ URP-3.4. Compactors/dumpsters
- ☐ URP-3.7. Floor sinks or drains
- ☐ URP-3.11. Loading/unloading docks
- ☐ URP-3.12. Leaking vehicle
- ☐ URP-3.13. Other _____

All employees shall be **trained,** upon hiring and annually thereafter, regarding best management practices to reduce or eliminate discharges to the sanitary sewer and storm drain. (MVCC 35.33.15)

- ☐ IP-4.1/URP-4.1. Provide copy of training curriculum.
- ☐ IP-4.2/URP-4.2. Provide copy of personnel training log.

All storm drains shall be **stenciled** in accordance with the City's stenciling program. (MVCC 35.33.11.1(J))

- ☐ URP-4.3. Stencil all storm drains.

(*FOR OFFICE USE ONLY*: Any stormwater infiltration devices (SWIDs) on-site? Yes ☐ No ☐)

INSPECTION REMARKS: No one on-site. Yard looks like some areas have been swept, but lots of absorbent still on the ground throughout yard. Pictures taken, will e-mail Stephanie

- ☐ No violations have been identified. Thank you for your cooperation.
- ☐ Please correct the violations indicated above by _____ (date). A reinspection shall be conducted in _____ days.
- ☐ All violations have been corrected. Thank you!

FACILITY CONTACT SIGNATURE: _____

☐ *Routine Inspection* ☑ *Reinspection* ☐ *Referral* ☐ *Combined Inspection* ☐ *Joint Inspection* ☐ *Multimedia Inspection*

CITY OF MOUNTAIN VIEW
FIRE AND ENVIRONMENTAL PROTECTION DIVISION
500 Castro Street • City Hall • 4th Floor • Mountain View, CA 94041-2010 • 650-903-6378

STORM/SANITARY SEWER DISCHARGE AUTO FACILITY INSPECTION NOTICE

☐ Zero Discharger ☑ Permitted Facility (__ Sample Collected) ☐ Applying for Permit ☐ Fleet

Business Name: El Camino Paving Business Phone: [redacted]

Business Address: 924 San Rafael Business Contact: Stephanie Alva

Inspection Date: 12/3/15 Inspector: Carrie Sandahl Facility ID: 722

Inspection Number (circle one): 1 / 2 / 3 / (4) / 5 *Principal Business Activity:* paving contractor

CITY AND STATE CODE REQUIRE COMPLIANCE WITH THE ITEMS CHECKED BELOW:

An up-to-date and accurate HMBP shall be maintained on-site at all times. (MVCC 24.4.0)

- ☐ IP-1.1. Update the "Facility Directory" form.
- ☐ IP-1.2. Update the "Facility Map" form.
- ☐ IP-1.3. Update the "Wastewater Process Discharge" form (incorporating any new or deleted local categories).

Implement the following Pollution Prevention Procedures: (MVCC 35.33.11)

- ☐ IP-2.10. Repair treatment system and provide receipt for repair work.
- ☑ IP-3.1. Clean up the following spills: __
- ☑ IP-3.2. Provide the following spill/clean-up equipment: Drip pans for all leaking vehicles
- ☐ IP-3.4. Cap and seal the following drains: __
- ☐ IP-3.7. Remove the drain(s) from the following equipment: __
- ☐ IP-3.8. Obtain a wastewater discharge permit for the following: __
- ☐ IP-3.9. Establish collection pails/drums for your wet sanding wastewater and label accumulation start date.
- ☐ IP-3.10. Solids from the settling of wet sanding water shall be hauled off as hazardous waste.
- ☐ IP-3.11. Obtain an industrial wastewater discharge permit for wash/rinse water discharge.
- ☐ IP-3.12. Install an approved treatment systems for treating the wash/rinse water.
- ☐ IP-3.13/ 3.14. Wash with water only (no soap or detergent) / Cease and desist all washing/rinsing operations.
- ☐ IP-3.15. Provide secondary containment for (waste, batteries, etc): __
- ☐ IP-3.16. Provide lids for the following open containers: __
- ☐ IP-3.17. Clean and rinse floors using the following three-step floor cleaning process:
  (i) Clean up gross spills with rags or other absorbent materials; (ii) Sweep up any remaining absorbent materials; and (iii) Mop areas requiring additional cleaning and discharge mop water to toilet or sink.

It is unlawful to discharge to any curb gutter, storm drain gutter, or creek any polluted water other than stormwater. *Eliminate discharges or potential to the storm drain from the marked items:*

large stockpile has not been covered, or removed; no perimeter protection installed

URP-2. OUTDOOR ACTIVITIES:

- ☐ URP-2.1. Vehicle or equipment fueling area
- ☐ URP-2.2. Vehicle or equipment washing
- ☐ URP-2.3. Vehicle and equipment maintenance area
- ☐ URP-2.4. Raw material storage area
- ☑ URP-2.5. Hazardous materials/waste storage area — Stockpile must be covered w/ perimeter protection or removed
- ☐ URP-2.7. Pressure-cleaning or power-washing
- ☐ URP-2.8. Equipment or vehicle storage area
- ☐ URP-2.9. General housekeeping
- ☑ URP-2.10. Other place 'PIG' type socks along areas of yard where needed.

URP-3. EQUIPMENT:

- ☐ URP-3.1. Air compressors
- ☐ URP-3.2. Air Scrubbers
- ☐ URP-3.3. Boilers, chillers
- ☐ URP-3.4. Compactors/dumpsters
- ☐ URP-3.7. Floor sinks or drains
- ☐ URP-3.11. Loading/unloading docks
- ☑ URP-3.12. Leaking vehicle - many leaks & oily
- ☐ URP-3.13. Other run-off observed during insp. All absorbent must be swept up immediately

All employees shall be **trained**, upon hiring and annually thereafter, regarding best management practices to reduce or eliminate discharges to the sanitary sewer and storm drain. (MVCC 35.33.15)

- ☐ IP-4.1/URP-4.1. Provide copy of training curriculum.
- ☐ IP-4.2/URP-4.2. Provide copy of personnel training log.

All storm drains shall be **stenciled** in accordance with the City's stenciling program. (MVCC 35.33.11.1(j))

- ☐ URP-4.3. Stencil all storm drains.

(*FOR OFFICE USE ONLY*: Any stormwater infiltration devices (SWIDs) on-site? Yes ☐ No ☐)

INSPECTION REMARKS: (1) Batteries moved into containment, (2) trash has been picked up (mostly), (3) most buckets w/out lids have been removed from yard and/or moved indoors. (4) Tires have been moved indoors. (5) concrete spill/sediment has been cleaned up nearest gate.

☐ No violations have been identified. Thank you for your cooperation.

☑ Please correct the violations indicated above by 12/8/15 (date). A reinspection shall be conducted in _____ days.

☐ All violations have been corrected. Thank you!

FACILITY CONTACT SIGNATURE: [signature]

☐ *Routine Inspection* ☑ *Reinspection* ☐ *Referral* ☐ *Combined Inspection* ☐ *Joint Inspection* ☐ *Multimedia Inspection*

FD-21 (Rev. 05-30-14)

CITY OF MOUNTAIN VIEW
FIRE AND ENVIRONMENTAL PROTECTION DIVISION
500 Castro Street • City Hall • 4th Floor • Mountain View, CA 94041-2010 • 650-903-6378

STORM/SANITARY SEWER DISCHARGE AUTO FACILITY INSPECTION NOTICE

☐ Zero Discharger ☑ Permitted Facility (__Sample Collected) ☐ Applying for Permit ☐ Fleet

Business Name: El Camino Paving Business Phone: [redacted]

Business Address: 924 San Rafael Business Contact: Stephanie Alva

Inspection Date: 12/9/15 Inspector: Carrie Sandahl Facility ID: 722

Inspection Number (circle one): 1 / 2 / 3 / 4 / (5) *Principal Business Activity:* paving contractor

CITY AND STATE CODE REQUIRE COMPLIANCE WITH THE ITEMS CHECKED BELOW:

An up-to-date and accurate HMBP shall be maintained on-site at all times. (MVCC 24.4.0)

- ☐ IP-1.1. Update the "Facility Directory" form.
- ☐ IP-1.2. Update the "Facility Map" form.
- ☐ IP-1.3. Update the "Wastewater Process Discharge" form (incorporating any new or deleted local categories).

Implement the following Pollution Prevention Procedures: (MVCC 35.33.11)

- ☐ IP-2.10. Repair treatment system and provide receipt for repair work.
- ☑ IP-3.1. Clean up the following spills: spills persist in the yard from leaking vehicles & equipment
- ☐ IP-3.2. Provide the following spill/clean-up equipment: All spills must be cleaned immediately
- ☐ IP-3.4. Cap and seal the following drains: and all used absorbent swept up.
- ☐ IP-3.7. Remove the drain(s) from the following equipment: _____
- ☐ IP-3.8. Obtain a wastewater discharge permit for the following: _____
- ☐ IP-3.9. Establish collection pails/drums for your wet sanding wastewater and label accumulation start date.
- ☐ IP-3.10. Solids from the settling of wet sanding water shall be hauled off as hazardous waste.
- ☐ IP-3.11. Obtain an industrial wastewater discharge permit for wash/rinse water discharge.
- ☐ IP-3.12. Install an approved treatment systems for treating the wash/rinse water.
- ☐ IP-3.13/ 3.14. Wash with water only (no soap or detergent) / Cease and desist all washing/rinsing operations.
- ☐ IP-3.15. Provide secondary containment for (waste, batteries, etc): _____
- ☐ IP-3.16. Provide lids for the following open containers: _____
- ☐ IP-3.17. Clean and rinse floors using the following three-step floor cleaning process:
  (i) Clean up gross spills with rags or other absorbent materials; **(ii)** Sweep up any remaining absorbent materials; and **(iii)** Mop areas requiring additional cleaning and discharge mop water to toilet or sink.

It is unlawful to discharge to any curb gutter, storm drain gutter, or creek any polluted water other than stormwater. *Eliminate discharges or potential to the storm drain from the marked items:*

URP-2. OUTDOOR ACTIVITIES:

- ☐ URP-2.1. Vehicle or equipment fueling area
- ☐ URP-2.2. Vehicle or equipment washing
- ☐ URP-2.3. Vehicle and equipment maintenance area
- ☐ URP-2.4. Raw material storage area
- ☑ URP-2.5. Hazardous materials/waste storage area
- ☐ URP-2.7. Pressure-cleaning or power-washing
- ☐ URP-2.8. Equipment or vehicle storage area
- ☐ URP-2.9. General housekeeping
- ☑ URP-2.10. Other place 'PIG' socks where oily run-off flows are present

URP-3. EQUIPMENT:

- ☐ URP-3.1. Air compressors
- ☐ URP-3.2. Air Scrubbers
- ☐ URP-3.3. Boilers, chillers
- ☐ URP-3.4. Compactors/dumpsters
- ☐ URP-3.7. Floor sinks or drains
- ☐ URP-3.11. Loading/unloading docks
- ☑ URP-3.12. Leaking vehicle- multiple leaking vehicles.
- ☐ URP-3.13. Other All leaking vehicles must have drip pans beneath - or must be repaired/ emptied of fluids.

All employees shall be **trained**, upon hiring and annually thereafter, regarding best management practices to reduce or eliminate discharges to the sanitary sewer and storm drain. (MVCC 35.33.15)

- ☐ IP-4.1/URP-4.1. Provide copy of training curriculum.
- ☐ IP-4.2/URP-4.2. Provide copy of personnel training log.

All storm drains shall be **stenciled** in accordance with the City's stenciling program. (MVCC 35.33.11.1(J))

- ☐ URP-4.3. Stencil all storm drains.

(*FOR OFFICE USE ONLY*: Any stormwater infiltration devices (SWIDs) on-site? Yes ☐ No ☐)

INSPECTION REMARKS: URP 2.5 - Large stockpile of broken asphalt & concrete has not been removed and no perimeter control or protection installed (i.e. straw wattles). Stockpile must be covered w/ perimeter controls, or removed from the site.

☐ No violations have been identified. Thank you for your cooperation.

☑ Please correct the violations indicated above by immediately (date). A reinspection shall be conducted in _____ days.

☐ All violations have been corrected. Thank you!

FACILITY CONTACT SIGNATURE: _____

☐ *Routine Inspection* ☑ *Reinspection* ☐ *Referral* ☐ *Combined Inspection* ☐ *Joint Inspection* ☐ *Multimedia Inspection*

FD-21 (Rev. 05-30-14)

CITY OF MOUNTAIN VIEW
FIRE AND ENVIRONMENTAL PROTECTION DIVISION
500 Castro Street • City Hall • 4th Floor • Mountain View, CA 94041-2010 • 650-903-6378

STORM/SANITARY SEWER DISCHARGE AUTO FACILITY INSPECTION NOTICE

☐ Zero Discharger ☑ Permitted Facility (__Sample Collected) ☐ Applying for Permit ☐ Fleet

Business Name: El Camino Paving Business Phone: _____

Business Address: 924 San Rafael Business Contact: Stephanie Alva

Inspection Date: 1/6/16 Inspector: Carrie Sandahl Facility ID: 722

Inspection Number (circle one): 1 / 2 / 3 / 4 / 5 / 6 *Principal Business Activity:* paving contractor

CITY AND STATE CODE REQUIRE COMPLIANCE WITH THE ITEMS CHECKED BELOW:

An up-to-date and accurate HMBP shall be maintained on-site at all times. (MVCC 24.4.0)

☐ IP-1.1. Update the "Facility Directory" form.
☐ IP-1.2. Update the "Facility Map" form.
☐ IP-1.3. Update the "Wastewater Process Discharge" form (incorporating any new or deleted local categories).

Implement the following Pollution Prevention Procedures: (MVCC 35.33.11)

☐ IP-2.10. Repair treatment system and provide receipt for repair work.
☑ IP-3.1. Clean up the following spills: oily sheen water observed running off of site
☐ IP-3.2. Provide the following spill/clean-up equipment: _____
☐ IP-3.4. Cap and seal the following drains: _____
☐ IP-3.7. Remove the drain(s) from the following equipment: _____
☐ IP-3.8. Obtain a wastewater discharge permit for the following: _____
☐ IP-3.9. Establish collection pails/drums for your wet sanding wastewater and label accumulation start date.
☐ IP-3.10. Solids from the settling of wet sanding water shall be hauled off as hazardous waste.
☐ IP-3.11. Obtain an industrial wastewater discharge permit for wash/rinse water discharge.
☐ IP-3.12. Install an approved treatment systems for treating the wash/rinse water.
☐ IP-3.13/ 3.14. Wash with water only (no soap or detergent) / Cease and desist all washing/rinsing operations.
☐ IP-3.15. Provide secondary containment for (waste, batteries, etc): _____
☐ IP-3.16. Provide lids for the following open containers: _____
☐ IP-3.17. Clean and rinse floors using the following three-step floor cleaning process:
(i) Clean up gross spills with rags or other absorbent materials; **(ii)** Sweep up any remaining absorbent materials; and **(iii)** Mop areas requiring additional cleaning and discharge mop water to toilet or sink.

It is unlawful to discharge to any curb gutter, storm drain gutter, or creek any polluted water other than stormwater. *Eliminate discharges or potential to the storm drain from the marked items:*

URP-2. OUTDOOR ACTIVITIES:

☐ URP-2.1. Vehicle or equipment fueling area
☐ URP-2.2. Vehicle or equipment washing
☐ URP-2.3. Vehicle and equipment maintenance area
☐ URP-2.4. Raw material storage area
☑ URP-2.5. Hazardous materials/waste storage area — large stockpile still in yard
☐ URP-2.7. Pressure-cleaning or power-washing
☐ URP-2.8. Equipment or vehicle storage area
☐ URP-2.9. General housekeeping
☐ URP-2.10. Other _____

URP-3. EQUIPMENT:

☐ URP-3.1. Air compressors
☐ URP-3.2. Air Scrubbers
☐ URP-3.3. Boilers, chillers
☐ URP-3.4. Compactors/dumpsters
☐ URP-3.7. Floor sinks or drains
☐ URP-3.11. Loading/unloading docks
☐ URP-3.12. Leaking vehicle
☐ URP-3.13. Other _____

All employees shall be **trained,** upon hiring and annually thereafter, regarding best management practices to reduce or eliminate discharges to the sanitary sewer and storm drain. (MVCC 35.33.15)

☐ IP-4.1/URP-4.1. Provide copy of training curriculum.
☐ IP-4.2/URP-4.2. Provide copy of personnel training log.

All storm drains shall be **stenciled** in accordance with the City's stenciling program. (MVCC 35.33.11.1(j))

☐ URP-4.3. Stencil all storm drains.

(FOR OFFICE USE ONLY: Any stormwater infiltration devices (SWIDs) on-site? Yes ☐ No ☐)

INSPECTION REMARKS: No one on-site, gate closed, stockpile of asphalt still in yard - mostly uncovered. Pictures taken.

☐ No violations have been identified. Thank you for your cooperation.
☐ Please correct the violations indicated above by _____ (date). A reinspection shall be conducted in _____ days.
☐ All violations have been corrected. Thank you!

FACILITY CONTACT SIGNATURE: _____

☐ *Routine Inspection* ☑ *Reinspection* ☐ *Referral* ☐ *Combined Inspection* ☐ *Joint Inspection* ☐ *Multimedia Inspection*

FD-21 (Rev. 05-30-14) 6th

CITY OF MOUNTAIN VIEW
FIRE AND ENVIRONMENTAL PROTECTION DIVISION
500 Castro Street • City Hall • 4th Floor • Mountain View, CA 94041-2010 • 650-903-6378

STORM/SANITARY SEWER DISCHARGE AUTO FACILITY INSPECTION NOTICE

☐ Zero Discharger ☑ Permitted Facility (__Sample Collected) ☐ Applying for Permit ☐ Fleet

Business Name: El Camino Paving Business Phone: [redacted]

Business Address: 924 San Rafael Business Contact: Stephanie Alva

Inspection Date: 7/9/15 Inspector: Carrie Sandahl Facility ID: 722

Inspection Number (circle one): 1 2 / 3 / 4 / 5 7/24/15 *Principal Business Activity:* paving company

CITY AND STATE CODE REQUIRE COMPLIANCE WITH THE ITEMS CHECKED BELOW:

An up-to-date and accurate HMBP shall be maintained on-site at all times. (MVCC 24.4.0)

☐ IP-1.1. Update the "Facility Directory" form.
☐ IP-1.2. Update the "Facility Map" form.
☐ IP-1.3. Update the "Wastewater Process Discharge" form (incorporating any new or deleted local categories).

Implement the following Pollution Prevention Procedures: (MVCC 35.33.11)

☐ IP-2.10. Repair treatment system and provide receipt for repair work.
☐ IP-3.1. Clean up the following spills: ____
☐ IP-3.2. Provide the following spill/clean-up equipment: ____
☐ IP-3.4. Cap and seal the following drains: ____
☐ IP-3.7. Remove the drain(s) from the following equipment: ____
☐ IP-3.8. Obtain a wastewater discharge permit for the following: ____
☐ IP-3.9. Establish collection pails/drums for your wet sanding wastewater and label accumulation start date.
☐ IP-3.10. Solids from the settling of wet sanding water shall be hauled off as hazardous waste.
☐ IP-3.11. Obtain an industrial wastewater discharge permit for wash/rinse water discharge.
☐ IP-3.12. Install an approved treatment systems for treating the wash/rinse water.
☐ IP-3.13/ 3.14. Wash with water only (no soap or detergent) / Cease and desist all washing/rinsing operations.
☑ IP-3.15. Provide secondary containment for (waste batteries, etc): ____
☑ IP-3.16. Provide lids for the following open containers: throughout site
☑ IP-3.17. Clean and rinse floors using the following three-step floor cleaning process:
(i) Clean up gross spills with rags or other absorbent materials; (ii) Sweep up any remaining absorbent materials; and (iii) Mop areas requiring additional cleaning and discharge mop water to toilet or sink.

OK 7/24/15 [illegible]

It is unlawful to discharge to any curb gutter, storm drain gutter, or creek any polluted water other than stormwater. *Eliminate discharges or potential to the storm drain from the marked items:*

URP-2. OUTDOOR ACTIVITIES:

☐ URP-2.1. Vehicle or equipment fueling area
☐ URP-2.2. Vehicle or equipment washing
☐ URP-2.3. Vehicle and equipment maintenance area
☐ URP-2.4. Raw material storage area
☐ URP-2.5. Hazardous materials/waste storage area
☐ URP-2.7. Pressure-cleaning or power-washing
☐ URP-2.8. Equipment or vehicle storage area
☐ URP-2.9. General housekeeping
☑ URP-2.10. Other wash

OK 7/24/15

URP-3. EQUIPMENT:

☐ URP-3.1. Air compressors
☐ URP-3.2. Air Scrubbers
☐ URP-3.3. Boilers, chillers
☑ URP-3.4. Compactors/dumpsters replace w/ dumpster w/ lid close lids
☐ URP-3.7. Floor sinks or drains
☐ URP-3.11. Loading/unloading docks
☐ URP-3.12. Leaking vehicle
☑ URP-3.13. Other ____

OK [illegible] 7/24/15

All employees shall be **trained**, upon hiring and annually thereafter, regarding best management practices to reduce or eliminate discharges to the sanitary sewer and storm drain. (MVCC 35.33.15)

☐ IP-4.1/URP-4.1. Provide copy of training curriculum.
☐ IP-4.2/URP-4.2. Provide copy of personnel training log.

All storm drains shall be **stenciled** in accordance with the City's stenciling program. (MVCC 35.33.11.1(J))

☐ URP-4.3. Stencil all storm drains.

(*FOR OFFICE USE ONLY*: Any stormwater infiltration devices (SWIDs) on-site? Yes ☐ No ☐)

INSPECTION REMARKS: Please bring in all haz-mat from outdoor areas to indoor areas. Sweep up all absorbant, ~~replace dumpster (call Recology)~~. ok - just keep lids closed at all times

☐ No violations have been identified. Thank you for your cooperation.
☑ Please correct the violations indicated above by 7/23/15 (date). A reinspection shall be conducted in _____ days.
☑ All violations have been corrected. Thank you!
7/24/15

FACILITY CONTACT SIGNATURE: [signature]

☑ *Routine Inspection* ☑ *Reinspection* ☐ *Referral* ☐ *Combined Inspection* ☐ *Joint Inspection* ☐ *Multimedia Inspection*

FD-21 (Rev. 05-30-14) 7/24/15

CITY OF MOUNTAIN VIEW
FIRE AND ENVIRONMENTAL PROTECTION DIVISION
500 Castro Street • City Hall • 4th Floor • Mountain View, CA 94041-2010 • 650-903-6378

STORM/SANITARY SEWER DISCHARGE AUTO FACILITY INSPECTION NOTICE

☐ **Zero Discharger** ☑ **Permitted Facility (** __ **Sample Collected)** ☐ **Applying for Permit** ☐ **Fleet**

Business Name: El Camino Paving Business Phone: [redacted]

Business Address: 924 San Rafael Ave Business Contact: Stephanie Alva

Inspection Date: 10/24/14 Inspector: Carrie Sandahl Facility ID: 722

Inspection Number (circle one): 1 (2) / 3 / 4 / 5 *Principal Business Activity:* paving yard
10/29/14

CITY AND STATE CODE REQUIRE COMPLIANCE WITH THE ITEMS CHECKED BELOW:

An up-to-date and accurate HMBP shall be maintained on-site at all times. (MVCC 24.4.0)

- ☐ IP-1.1. Update the "Facility Directory" form.
- ☐ IP-1.2. Update the "Facility Map" form.
- ☐ IP-1.3. Update the "Wastewater Process Discharge" form (incorporating any new or deleted local categories).

Implement the following Pollution Prevention Procedures: (MVCC 35.33.11)

- ☐ IP-2.10. Repair treatment system and provide receipt for repair work.
- ☐ IP-3.1. Clean up the following spills: _____
- ☐ IP-3.2. Provide the following spill/clean-up equipment: _____
- ☐ IP-3.4. Cap and seal the following drains: _____
- ☐ IP-3.7. Remove the drain(s) from the following equipment: _____
- ☐ IP-3.8. Obtain a wastewater discharge permit for the following: _____
- ☐ IP-3.9. Establish collection pails/drums for your wet sanding wastewater and label accumulation start date.
- ☐ IP-3.10. Solids from the settling of wet sanding water shall be hauled off as hazardous waste.
- ☐ IP-3.11. Obtain an industrial wastewater discharge permit for wash/rinse water discharge.
- ☐ IP-3.12. Install an approved treatment systems for treating the wash/rinse water.
- ☐ IP-3.13/ 3.14. Wash with water only (no soap or detergent) / Cease and desist all washing/rinsing operations.
- ☑ IP-3.15. Provide secondary containment for (waste, batteries, etc): _____
- ☐ IP-3.16. Provide lids for the following open containers: _____
- ☐ IP-3.17. Clean and rinse floors using the following three-step floor cleaning process:
  (i) Clean up gross spills with rags or other absorbent materials; **(ii)** Sweep up any remaining absorbent materials; and **(iii)** Mop areas requiring additional cleaning and discharge mop water to toilet or sink.

It is unlawful to discharge to any curb gutter, storm drain gutter, or creek any polluted water other than stormwater. *Eliminate discharges or potential to the storm drain from the marked items:*

URP-2. OUTDOOR ACTIVITIES:

- ☐ URP-2.1. Vehicle or equipment fueling area
- ☐ URP-2.2. Vehicle or equipment washing
- ☐ URP-2.3. Vehicle and equipment maintenance area
- ☐ URP-2.4. Raw material storage area
- ☐ URP-2.5. Hazardous materials/waste storage area
- ☐ URP-2.7. Pressure-cleaning or power-washing
- ☐ URP-2.8. Equipment or vehicle storage area
- ☑ URP-2.9. General housekeeping – trash
- ☐ URP-2.10. Other _____

URP-3. EQUIPMENT:

- ☐ URP-3.1. Air compressors
- ☐ URP-3.2. Air Scrubbers
- ☐ URP-3.3. Boilers, chillers
- ☐ URP-3.4. Compactors/dumpsters
- ☐ URP-3.7. Floor sinks or drains
- ☐ URP-3.11. Loading/unloading docks
- ☐ URP-3.12. Leaking vehicle
- ☐ URP-3.13. Other _____

All employees shall be **trained**, upon hiring and annually thereafter, regarding best management practices to reduce or eliminate discharges to the sanitary sewer and storm drain. (MVCC 35.33.15)

- ☐ IP-4.1/URP-4.1. Provide copy of training curriculum.
- ☐ IP-4.2/URP-4.2. Provide copy of personnel training log.

All storm drains shall be **stenciled** in accordance with the City's stenciling program. (MVCC 35.33.11.1(J))

- ☐ URP-4.3. Stencil all storm drains.

(*FOR OFFICE USE ONLY:* Any stormwater infiltration devices (SWIDs) on-site? Yes ☐ No ☐)

INSPECTION REMARKS: Outdoor area not too bad - a bit of trash & one car battery out of containment. No one on-site so no shop inspection

☐ No violations have been identified. Thank you for your cooperation.

☑ Please correct the violations indicated above by _____ (date). A reinspection shall be conducted in _____ days.

☑ All violations have been corrected. Thank you!
10/29/14 - site locked, looks better...

FACILITY CONTACT SIGNATURE: _____

☑ *Routine Inspection* ☑ *Reinspection* ☐ *Referral* ☐ *Combined Inspection* ☐ *Joint Inspection* ☐ *Multimedia Inspection*

FD-21 (Rev. 05-30-14) 10/29/14

CITY OF MOUNTAIN VIEW
FIRE AND ENVIRONMENTAL PROTECTION DIVISION
500 Castro Street • City Hall • 4th Floor • Mountain View, CA 94041-2010 • 650-903-6378

STORM/SANITARY SEWER DISCHARGE AUTO FACILITY INSPECTION NOTICE

☐ Zero Discharger ☑ Permitted Facility (__Sample Collected) ☐ Applying for Permit ☐ Fleet

Business Name El Camino Paving Business Phone [redacted]

Business Address 924 San Rafael Business Contact Daniel Campos

Inspection Date 9/6/13 Inspector Darrie Sandahl Facility ID 722

Inspection Number (circle one): 1 / 2 / 3 / 4 / 5 (9/11/13) *Principal Business Activity:* paving

CITY AND STATE CODE REQUIRE COMPLIANCE WITH THE ITEMS CHECKED BELOW:

An up-to-date and accurate ECP shall be maintained on-site at all times. (MVCC 24.33)

☐ IP-1.1. Update the "Facility Directory" form.
☐ IP-1.2. Update the "Facility Map" form.
☐ IP-1.3. Update the "Wastewater Process Discharge" form (incorporating any new or deleted local categories).

Implement the following Pollution Prevention Procedures: (MVCC 35.32.10.1)

☐ IP-2.10. Repair treatment system and provide receipt for repair work.
☐ IP-3.1. Clean up the following spills: _____
☐ IP-3.2. Provide the following spill/clean-up equipment: _____
☐ IP-3.4. Cap and seal the following drains: _____
☐ IP-3.7. Remove the drain(s) from the following equipment: _____
☐ IP-3.8. Obtain a wastewater discharge permit for the following: _____
☐ IP-3.9. Establish collection pails/drums for your wet sanding wastewater and label accumulation start date.
☐ IP-3.10. Solids from the settling of wet sanding water shall be hauled off as hazardous waste.
☐ IP-3.11. Obtain an industrial wastewater discharge permit for wash/rinse water discharge.
☐ IP-3.12. Install an approved treatment systems for treating the wash/rinse water.
☐ IP-3.13/ 3.14. Wash with water only (no soap or detergent) / Cease and desist all washing/rinsing operations.
☐ IP-3.15. Provide secondary containment for (waste, batteries, etc): _____
☐ IP-3.16. Provide lids for the following open containers: _____
☐ IP-3.17. Clean and rinse floors using the following three-step floor cleaning process:
(i) Clean up gross spills with rags or other absorbent materials; **(ii)** Sweep up any remaining absorbent materials; and **(iii)** Mop areas requiring additional cleaning and discharge mop water to toilet or sink.

It is unlawful to discharge to any curb gutter, storm drain gutter or creek any polluted water other than storm water. *Eliminate discharges or potential to the storm drain from the marked items:*

URP-2. OUTDOOR ACTIVITIES:
☐ URP-2.1. Vehicle or equipment fueling area
☐ URP-2.2. Vehicle or equipment washing
☐ URP-2.3. Vehicle and equipment maintenance area
☐ URP-2.4. Raw material storage area
☐ URP-2.5. Hazardous materials/waste storage area
☐ URP-2.7. Pressure-cleaning or power-washing
☐ URP-2.8. Equipment or vehicle storage area
☐ URP-2.9. General housekeeping
☐ URP-2.10. Other _____

URP-3. EQUIPMENT:
☐ URP-3.1. Air compressors
☐ URP-3.2. Air Scrubbers
☐ URP-3.3. Boilers, chillers
☐ URP-3.4. Compactors/dumpsters
☐ URP-3.7. Floor sinks or drains
☐ URP-3.11. Loading/unloading docks
☐ URP-3.12. Leaking vehicle
☐ URP-3.13. Other _____

All employees shall be **trained**, upon hiring and annually thereafter, regarding best management practices to reduce or eliminate discharges to the sanitary sewer and storm drain. (MVCC 35.32.14)

☐ IP-4.1/URP-4.1. Provide copy of training curriculum.
☐ IP-4.2/URP-4.2. Provide copy of personnel training log.

All storm drains shall be **stenciled** in accordance with the City's stenciling program. (MVCC 35.32.10.1(f))

☐ URP-4.3. Stencil all storm drains.

(FOR OFFICE USE ONLY: Any storm water infiltration devices (SWIDs) on-site? Yes ☐ No ☐)

INSPECTION REMARKS: Yard looks good. Please sweep up absorbant that was applied to spills ~~this~~ by 9/11/13. Overall site looks much better. Thank you! Confirmed absorbant swept up on 9/11/13. CS

☐ No violations have been identified. Thank you for your cooperation.

☐ Please correct the violations indicated above by _____ (date). A reinspection shall be conducted in _____ days.

☑ All violations have been corrected. Thank you! 9/6/13

FACILITY CONTACT SIGNATURE: _____

☐ *Routine Inspection* ☑ *Reinspection* ☐ *Referral* ☐ *Combined Inspection* ☐ *Joint Inspection* ☐ *Multimedia Inspection*

FD-21^ (Rev 5-08)

CITY OF MOUNTAIN VIEW
FIRE AND ENVIRONMENTAL PROTECTION DIVISION
500 Castro Street • City Hall • 4th Floor • Mountain View, CA 94041-2010 • 650-903-6378

STORM/SANITARY SEWER DISCHARGE AUTO FACILITY INSPECTION NOTICE

☐ Zero Discharger ☑ Permitted Facility (__Sample Collected) ☐ Applying for Permit ☐ Fleet

Business Name El Camino Paving Business Phone [redacted]

Business Address 924 San Rafael Ave Business Contact Stephanie Alva Daniel Campos, Melissa Campos

Inspection Date 7/25/13 Inspector Carrie Sandahl Facility ID 722

Inspection Number (circle one): 1 / 2 / 3 / 4 / 5 (3) 8/7/13 7/25/13 *Principal Business Activity:* asphalt

CITY AND STATE CODE REQUIRE COMPLIANCE WITH THE ITEMS CHECKED BELOW:

An up-to-date and accurate ECP shall be maintained on-site at all times. (MVCC 24.33)

- ☐ IP-1.1. Update the "Facility Directory" form.
- ☐ IP-1.2. Update the "Facility Map" form.
- ☐ IP-1.3. Update the "Wastewater Process Discharge" form (incorporating any new or deleted local categories).

Implement the following Pollution Prevention Procedures: (MVCC 35.32.10.1)

- ☐ IP-2.10. Repair treatment system and provide receipt for repair work.
- ☑ IP-3.1. Clean up the following spills: spills of oil, other automotive fluids throughout yard apply absorbent and sweep up absorbent
- ☑ IP-3.2. Provide the following spill/clean-up equipment: drip pans for leaking vehicles / equipment
- ☐ IP-3.4. Cap and seal the following drains: _____
- ☐ IP-3.7. Remove the drain(s) from the following equipment: _____
- ☐ IP-3.8. Obtain a wastewater discharge permit for the following: _____
- ☐ IP-3.9. Establish collection pails/drums for your wet sanding wastewater and label accumulation start date.
- ☐ IP-3.10. Solids from the settling of wet sanding water shall be hauled off as hazardous waste.
- ☐ IP-3.11. Obtain an industrial wastewater discharge permit for wash/rinse water discharge.
- ☐ IP-3.12. Install an approved treatment systems for treating the wash/rinse water.
- ☐ IP-3.13/ 3.14. Wash with water only (no soap or detergent) / Cease and desist all washing/rinsing operations.
- ☑ IP-3.15. Provide secondary containment for (waste, batteries, etc): batteries, chemicals, haz-mat
- ☐ IP-3.16. Provide lids for the following open containers: _____
- ☐ IP-3.17. Clean and rinse floors using the following three-step floor cleaning process: (i) Clean up gross spills with rags or other absorbent materials; (ii) Sweep up any remaining absorbent materials; and (iii) Mop areas requiring additional cleaning and discharge mop water to toilet or sink.

It is unlawful to discharge to any curb gutter, storm drain gutter or creek any polluted water other than storm water. *Eliminate discharges or potential to the storm drain from the marked items:*

URP-2. OUTDOOR ACTIVITIES:

- ☐ URP-2.1. Vehicle or equipment fueling area
- ☐ URP-2.2. Vehicle or equipment washing
- ☑ URP-2.3. Vehicle and equipment maintenance area
- ☑ URP-2.4. Raw material storage area - cover or haul non-active stockpiles throughout yard
- ☐ URP-2.5. Hazardous materials/waste storage area
- ☐ URP-2.7. Pressure-cleaning or power-washing
- ☑ URP-2.8. Equipment or vehicle storage area clean up spills
- ☑ URP-2.9. General housekeeping throughout yard.
- ☑ URP-2.10. Other sweep up absorbent, clean up trash in yard & around the perimeter of the yard.

URP-3. EQUIPMENT:

- ☐ URP-3.1. Air compressors
- ☐ URP-3.2. Air Scrubbers
- ☐ URP-3.3. Boilers, chillers
- ☐ URP-3.4. Compactors/dumpsters
- ☐ URP-3.7. Floor sinks or drains
- ☐ URP-3.11. Loading/unloading docks
- ☑ URP-3.12. Leaking vehicle - repair leaking vehicles
- ☐ URP-3.13. Other or provide drip pans & use them under leaking equipment

All employees shall be **trained**, upon hiring and annually thereafter, regarding best management practices to reduce or eliminate discharges to the sanitary sewer and storm drain. (MVCC 35.32.14)

- ☐ IP-4.1/URP-4.1. Provide copy of training curriculum.
- ☐ IP-4.2/URP-4.2. Provide copy of personnel training log.

All storm drains shall be **stenciled** in accordance with the City's stenciling program. (MVCC 35.32.10.1(J))

- ☐ URP-4.3. Stencil all storm drains.

(FOR OFFICE USE ONLY: Any storm water infiltration devices (SWIDs) on-site? Yes ☐ No ☐)

INSPECTION REMARKS: In addition to the items listed above, please move all electronic equipment indoors or cover the equipment & double contain. Please remove or haul the used radiator & clean up the spill beneath the radiator. No compliance as of 8/7/13

☐ No violations have been identified. Thank you for your cooperation.

☑ Please correct the violations indicated above by 8/8/13 (date). A reinspection shall be conducted in _____ days. received BREC 8/7/13

☐ All violations have been corrected. Thank you!

FACILITY CONTACT SIGNATURE: e-mailed insp. notice to Melissa Campos, Daniel Campos & Stephanie Alva on 7/25/13 Melissa Campos

☐ *Routine Inspection* ☑ *Reinspection* ☐ *Referral* ☐ *Combined Inspection* ☐ *Joint Inspection* ☐ *Multimedia Inspection*

FD-21^ (Rev 5-08) 8/7/13

Fax - [redacted]

CITY OF MOUNTAIN VIEW
FIRE AND ENVIRONMENTAL PROTECTION DIVISION
500 Castro Street • City Hall • 4th Floor • Mountain View, CA 94041-2010 • 650-903-6378

STORM/SANITARY SEWER DISCHARGE AUTO FACILITY INSPECTION NOTICE

☐ Zero Discharger ☑ Permitted Facility (__Sample Collected) ☐ Applying for Permit ☐ Fleet

Business Name El Camino Paving Business Phone [redacted]

Business Address 924 San Rafael Ave Business Contact Daniel Campos

Inspection Date 6/28/13 Inspector Carrie Sandahl Facility ID 722

Inspection Number (circle one): 1 2 3 / 4 / 5 7/26/13 7/12/13 *Principal Business Activity:* asphalt paving / vehicle wash

CITY AND STATE CODE REQUIRE COMPLIANCE WITH THE ITEMS CHECKED BELOW:

An up-to-date and accurate ECP shall be maintained on-site at all times. (MVCC 24.33)

☐ IP-1.1. Update the "Facility Directory" form.
☐ IP-1.2. Update the "Facility Map" form.
☐ IP-1.3. Update the "Wastewater Process Discharge" form (incorporating any new or deleted local categories).

Implement the following Pollution Prevention Procedures: (MVCC 35.32.10.1)

☐ IP-2.10. Repair treatment system and provide receipt for repair work.
☐ IP-3.1. Clean up the following spills: _____
☐ IP-3.2. Provide the following spill/clean-up equipment: _____
☐ IP-3.4. Cap and seal the following drains: _____
☐ IP-3.7. Remove the drain(s) from the following equipment: _____
☐ IP-3.8. Obtain a wastewater discharge permit for the following: _____
☐ IP-3.9. Establish collection pails/drums for your wet sanding wastewater and label accumulation start date.
☐ IP-3.10. Solids from the settling of wet sanding water shall be hauled off as hazardous waste.
☐ IP-3.11. Obtain an industrial wastewater discharge permit for wash/rinse water discharge.
☐ IP-3.12. Install an approved treatment systems for treating the wash/rinse water.
☐ IP-3.13/ 3.14. Wash with water only (no soap or detergent) / Cease and desist all washing/rinsing operations.
☐ IP-3.15. Provide secondary containment for (waste, batteries, etc): _____
☐ IP-3.16. Provide lids for the following open containers: _____
☐ IP-3.17. Clean and rinse floors using the following three-step floor cleaning process:
(i) Clean up gross spills with rags or other absorbent materials; (ii) Sweep up any remaining absorbent materials; and
(iii) Mop areas requiring additional cleaning and discharge mop water to toilet or sink.

It is unlawful to discharge to any curb gutter, storm drain gutter or creek any polluted water other than storm water. *Eliminate discharges or potential to the storm drain from the marked items:*

URP-2. OUTDOOR ACTIVITIES:

☐ URP-2.1. Vehicle or equipment fueling area
☐ URP-2.2. Vehicle or equipment washing
☑ URP-2.3. Vehicle and equipment maintenance area — use absorbant & sweep up all oil spills. Lots of spills around perimeter of yard.
☐ URP-2.4. Raw material storage area
☐ URP-2.5. Hazardous materials/waste storage area
☐ URP-2.7. Pressure-cleaning or power-washing
☑ URP-2.8. Equipment or vehicle storage area
☑ URP-2.9. General housekeeping (wash) (trash again...)
☐ URP-2.10. Other clean up all trash

URP-3. EQUIPMENT:

☐ URP-3.1. Air compressors
☐ URP-3.2. Air Scrubbers
☐ URP-3.3. Boilers, chillers
☐ URP-3.4. Compactors/dumpsters
☐ URP-3.7. Floor sinks or drains
☑ URP-3.11. Loading/unloading docks — get dumpster repaired, lids closed at all times
☐ URP-3.12. Leaking vehicle
☑ URP-3.13. Other sweep yard cover stockpiles

All employees shall be **trained**, upon hiring and annually thereafter, regarding best management practices to reduce or eliminate discharges to the sanitary sewer and storm drain. (MVCC 35.32.14)

☐ IP-4.1/URP-4.1. Provide copy of training curriculum.
☐ IP-4.2/URP-4.2. Provide copy of personnel training log.

All storm drains shall be **stenciled** in accordance with the City's stenciling program. (MVCC 35.32.10.1(J))

☐ URP-4.3. Stencil all storm drains.

(FOR OFFICE USE ONLY: Any storm water infiltration devices (SWIDs) on-site? Yes ☐ No ☐)

INSPECTION REMARKS: Overall facility looks good - please haul trash (in progress, dumpster currently full) & cover or haul tires in rain weather.

☐ No violations have been identified. Thank you for your cooperation.
☑ Please correct the violations indicated above by 7/26/13 (date). A reinspection shall be conducted in 10 days.
☐ All violations have been corrected. Thank you!

FACILITY CONTACT SIGNATURE: [signature]

☑ *Routine Inspection* ☑ *Reinspection* ☐ *Referral* ☐ *Combined Inspection* ☐ *Joint Inspection* ☐ *Multimedia Inspection*

FD-21^ (Rev 5-08) 7/12/13, 7/26/13

Fax - [redacted]

BEST MANAGEMENT PRACTICES–STORM/SANITARY SEWER DISCHARGE TRAINING LOG

Use this form to record employee training (enter employee initials to indicate training has been completed.)
This training must be provided to employees upon hiring and annually thereafter.

FACILITY NAME:
El Camino Paving
ADDRESS:
924 San Rafael Ave
MAIL TO:
CITY OF MOUNTAIN VIEW FIRE DEPT.
1000 VILLA STREET
MOUNTAIN VIEW, CA 94041
AREA: WASTEWATER DISCHARGE

Employee Name	Date	1. Storm Drain Protection	2. Spill Cleanup	3. Sanitary Sewer Protection	4. Floor Drains	5. Parts Cleaning	6. Vehicle Fluid Removal	7. Leaking Vehicle Fluid	8. Secondary Containment for Open Containers	9. Vehicle Washing-Exteriors, Engines & Undercarriages	10. Vehicle Washing-Storm Drain Problems	11. Cleaning Floors & Paved Areas	12. Spill Prevention & Clean-Up Equipment	13. Secondary Containment for Batteries	14. Employee Training	15. Storm Drain Signs
Daniel Campos	12-27-12	✓	✓	✓	✓	✓	✓	✓	✓	✓	✓	✓	✓	✓	✓	✓
Arnulfo Avila	12-27-12	✓	✓	✓	✓	✓	✓	✓	✓	✓	✓	✓	✓	✓	✓	✓
Hector Merino	12-27-12	✓	✓	✓	✓	✓	✓	✓	✓	✓	✓	✓	✓	✓	✓	✓

CITY OF MOUNTAIN VIEW
FIRE AND ENVIRONMENTAL PROTECTION DIVISION

500 Castro Street • City Hall • 4th Floor • Mountain View, CA 94041-2010 • 650-903-6378

STORM/SANITARY SEWER DISCHARGE AUTO FACILITY INSPECTION NOTICE

☐ Zero Discharger ☑ Permitted Facility (9:05am ✓ Sample Collected) ☐ Applying for Permit ☐ Fleet

Business Name El Camino Paving Business Phone [redacted]

Business Address 924 San Rafael Ave Business Contact Daniel Campos

Inspection Date 6/15/11 Inspector Carrie Sandahl Facility ID 722

Inspection Number (circle one) (1) / 2 / 3 / 4 / 5 *Principal Business Activity:* paving co.

CITY AND STATE CODE REQUIRE COMPLIANCE WITH THE ITEMS CHECKED BELOW:

An up-to-date and accurate ECP shall be maintained on-site at all times. (MVCC 24.33)

☐ IP-1.1. Update the "Facility Directory" form.
☐ IP-1.2. Update the "Facility Map" form.
☐ IP-1.3. Update the "Wastewater Process Discharge" form (incorporating any new or deleted local categories).

Implement the following Pollution Prevention Procedures: (MVCC 35.32.10.1)

☐ IP-2.10. Repair treatment system and provide receipt for repair work.
☐ IP-3.1. Clean up the following spills: _____
☐ IP-3.2. Provide the following spill/clean-up equipment: _____
☐ IP-3.4. Cap and seal the following drains: _____
☐ IP-3.7. Remove the drain(s) from the following equipment: _____
☐ IP-3.8. Obtain a wastewater discharge permit for the following: _____
☐ IP-3.9. Establish collection pails/drums for your wet sanding wastewater and label accumulation start date.
☐ IP-3.10. Solids from the settling of wet sanding water shall be hauled off as hazardous waste.
☐ IP-3.11. Obtain an industrial wastewater discharge permit for wash/rinse water discharge.
☐ IP-3.12. Install an approved treatment systems for treating the wash/rinse water.
☐ IP-3.13/ 3.14. Wash with water only (no soap or detergent) / Cease and desist all washing/rinsing operations.
☐ IP-3.15. Provide secondary containment for (waste, batteries, etc): _____
☐ IP-3.16. Provide lids for the following open containers: _____
☐ IP-3.17. Clean and rinse floors using the following three-step floor cleaning process:
(i) Clean up gross spills with rags or other absorbent materials; **(ii)** Sweep up any remaining absorbent materials; and **(iii)** Mop areas requiring additional cleaning and discharge mop water to toilet or sink.

It is unlawful to discharge to any curb gutter, storm drain gutter or creek any polluted water other than storm water. *Eliminate discharges or potential to the storm drain from the marked items:*

URP-2. OUTDOOR ACTIVITIES:

☐ URP-2.1. Vehicle or equipment fueling area
☐ URP-2.2. Vehicle or equipment washing
☐ URP-2.3. Vehicle and equipment maintenance area
☐ URP-2.4. Raw material storage area
☐ URP-2.5. Hazardous materials/waste storage area
☐ URP-2.7. Pressure-cleaning or power-washing
☐ URP-2.8. Equipment or vehicle storage area
☑ URP-2.9. General housekeeping
☑ URP-2.10. Other trash

URP-3. EQUIPMENT:

☐ URP-3.1. Air compressors
☐ URP-3.2. Air Scrubbers
☐ URP-3.3. Boilers, chillers
☐ URP-3.4. Compactors/dumpsters
☐ URP-3.7. Floor sinks or drains
☐ URP-3.11. Loading/unloading docks
☐ URP-3.12. Leaking vehicle
☐ URP-3.13. Other _____

All employees shall be **trained**, upon hiring and annually thereafter, regarding best management practices to reduce or eliminate discharges to the sanitary sewer and storm drain. (MVCC 35.32.14)

☐ IP-4.1/URP-4.1. Provide copy of training curriculum.
☐ IP-4.2/URP-4.2. Provide copy of personnel training log.

All storm drains shall be **stenciled** in accordance with the City's stenciling program. (MVCC 35.32.10.1(J))

☐ URP-4.3. Stencil all storm drains.

(FOR OFFICE USE ONLY: Any storm water infiltration devices (SWIDs) on-site? Yes ☐ No ☐)

INSPECTION REMARKS: Please pick up trash & assorted ~~waste~~ haz-waste.

☐ No violations have been identified. Thank you for your cooperation.

☐ Please correct the violations indicated above by 6/29/11 (date). A reinspection shall be conducted in _____ days.

☐ All violations have been corrected. Thank you!

FACILITY CONTACT SIGNATURE: [signature]

☑ *Routine Inspection* ☐ *Reinspection* ☐ *Referral* ☐ *Combined Inspection* ☐ *Joint Inspection* ☐ *Multimedia Inspection*

FD-21^ (Rev 5-08)

CITY OF MOUNTAIN VIEW
FIRE AND ENVIRONMENTAL PROTECTION DIVISION
500 Castro Street • City Hall • 4th Floor • Mountain View, CA 94041-2010 • 650-903-6378

STORM/SANITARY SEWER DISCHARGE AUTO FACILITY INSPECTION NOTICE

☐ Zero Discharger ☑ Permitted Facility (✓ Sample Collected 2:26 pm) ☐ Applying for Permit ☐ Fleet

Business Name El Camino Collision Business Phone [redacted]

Business Address 924 E San Rafael Business Contact Nelson / Daniel

Inspection Date 12/17/09 Inspector Cruz Sandoval Facility ID 722

Inspection Number (circle one) (1) / 2 / 3 / 4 / 5 *Principal Business Activity:* Auto rent / small shop

CITY AND STATE CODE REQUIRE COMPLIANCE WITH THE ITEMS CHECKED BELOW:

An up-to-date and accurate ECP shall be maintained on-site at all times. (MVCC 24.33)

- ☐ IP-1.1. Update the "Facility Directory" form.
- ☐ IP-1.2. Update the "Facility Map" form.
- ☐ IP-1.3. Update the "Wastewater Process Discharge" form (incorporating any new or deleted local categories).

Implement the following Pollution Prevention Procedures: (MVCC 35.32.10.1)

- ☐ IP-2.10. Repair treatment system and provide receipt for repair work.
- ☑ IP-3.1. Clean up the following spills: [illegible]
- ☐ IP-3.2. Provide the following spill/clean-up equipment: _____
- ☐ IP-3.4. Cap and seal the following drains: _____
- ☐ IP-3.7. Remove the drain(s) from the following equipment: _____
- ☐ IP-3.8. Obtain a wastewater discharge permit for the following: _____
- ☐ IP-3.9. Establish collection pails/drums for your wet sanding wastewater and label accumulation start date.
- ☐ IP-3.10. Solids from the settling of wet sanding water shall be hauled off as hazardous waste.
- ☐ IP-3.11. Obtain an industrial wastewater discharge permit for wash/rinse water discharge.
- ☐ IP-3.12. Install an approved treatment systems for treating the wash/rinse water.
- ☐ IP-3.13/ 3.14. Wash with water only (no soap or detergent) / Cease and desist all washing/rinsing operations.
- ☐ IP-3.15. Provide secondary containment for (waste, batteries, etc): _____
- ☐ IP-3.16. Provide lids for the following open containers: _____
- ☐ IP-3.17. Clean and rinse floors using the following three-step floor cleaning process:
  (i) Clean up gross spills with rags or other absorbent materials; **(ii)** Sweep up any remaining absorbent materials; and
  (iii) Mop areas requiring additional cleaning and discharge mop water to toilet or sink.

It is unlawful to discharge to any curb gutter, storm drain gutter or creek any polluted water other than storm water. *Eliminate discharges or potential to the storm drain from the marked items:*

URP-2. OUTDOOR ACTIVITIES:

- ☐ URP-2.1. Vehicle or equipment fueling area
- ☐ URP-2.2. Vehicle or equipment washing
- ☐ URP-2.3. Vehicle and equipment maintenance area
- ☑ URP-2.4. Raw material storage area – [illegible]
- ☐ URP-2.5. Hazardous materials/waste storage area [illegible]
- ☐ URP-2.7. Pressure-cleaning or power-washing [illegible]
- ☐ URP-2.8. Equipment or vehicle storage area
- ☐ URP-2.9. General housekeeping
- ☑ URP-2.10. Other please [illegible]

URP-3. EQUIPMENT:

- ☐ URP-3.1. Air compressors
- ☐ URP-3.2. Air Scrubbers
- ☐ URP-3.3. Boilers, chillers
- ☐ URP-3.4. Compactors/dumpsters
- ☐ URP-3.7. Floor sinks or drains
- ☐ URP-3.11. Loading/unloading docks
- ☐ URP-3.12. Leaking vehicle
- ☐ URP-3.13. Other _____

All employees shall be **trained**, upon hiring and annually thereafter, regarding best management practices to reduce or eliminate discharges to the sanitary sewer and storm drain. (MVCC 35.32.14)

- ☐ IP-4.1/URP-4.1. Provide copy of training curriculum.
- ☐ IP-4.2/URP-4.2. Provide copy of personnel training log.

All storm drains shall be **stenciled** in accordance with the City's stenciling program. (MVCC 35.32.10.1(j))

- ☐ URP-4.3. Stencil all storm drains.

(*FOR OFFICE USE ONLY*: Any storm water infiltration devices (SWIDs) on-site? Yes ☐ No ☐)

INSPECTION REMARKS: Please ensure storm drain inlets are protected in work areas. Please sweep yard ASAP. Thank you!

- ☐ No violations have been identified. Thank you for your cooperation.
- ☑ Please correct the violations indicated above by 1/4/10 (date). A reinspection shall be conducted in _____ days.
- ☐ All violations have been corrected. Thank you!

FACILITY CONTACT SIGNATURE: [signature]

☑ *Routine Inspection* ☐ *Reinspection* ☐ *Referral* ☐ *Combined Inspection* ☐ *Joint Inspection* ☐ *Multimedia Inspection*

FD-21^ (Rev 5-08)

CITY OF MOUNTAIN VIEW
FIRE AND ENVIRONMENTAL PROTECTION DIVISION
1000 VILLA STREET, MOUNTAIN VIEW, CA 94041 • 650-903-6378

STORM/SANITARY SEWER DISCHARGE AUTO FACILITY INSPECTION NOTICE

10:17am

☐ **Zero Discharger** ☑ **Permitted Facility (✓ Sample Collected)** ☐ **Applying for Permit** ☐ **Fleet**

Business Name El Camino Paving Business Phone [redacted]

Business Address 924 San Rafael Business Contact Melissa / Daniel

Inspection Date 2/19/09 Inspector Carrie Sandahl Facility ID _____

Inspection Number (circle one) (1) 2 / 3 / 4 / 5 *Principal Business Activity:* paving yard

CITY AND STATE CODE REQUIRE COMPLIANCE WITH THE ITEMS CHECKED BELOW:

An up-to-date and accurate ECP shall be maintained on-site at all times. (MVCC 24.33)

☐ IP-1.1. Update the "Facility Directory" form.
☐ IP-1.2. Update the "Facility Map" form.
☐ IP-1.3. Update the "Wastewater Process Discharge" form (incorporating any new or deleted local categories).

Implement the following Pollution Prevention Procedures: (MVCC 35.32.10.1)

☐ IP-2.10. Repair treatment system and provide receipt for repair work.
☐ IP-3.1. Clean up the following spills: _____
☐ IP-3.2. Provide the following spill/clean-up equipment: _____
☐ IP-3.4. Cap and seal the following drains: _____
☐ IP-3.7. Remove the drain(s) from the following equipment: _____
☐ IP-3.8. Obtain a wastewater discharge permit for the following: _____
☐ IP-3.9. Establish collection pails/drums for your wet sanding wastewater and label accumulation start date.
☐ IP-3.10. Solids from the settling of wet sanding water shall be hauled off as hazardous waste.
☐ IP-3.11. Obtain an industrial wastewater discharge permit for wash/rinse water discharge.
☐ IP-3.12. Install an approved treatment systems for treating the wash/rinse water.
☐ IP-3.13/ 3.14. Wash with water only (no soap or detergent) / Cease and desist all washing/rinsing operations.
☐ IP-3.15. Provide secondary containment for (waste, batteries, etc): _____
☐ IP-3.16. Provide lids for the following open containers: _____
☐ IP-3.17. Clean and rinse floors using the following three-step floor cleaning process:
(i) Clean up gross spills with rags or other absorbent materials; **(ii)** Sweep up any remaining absorbent materials;
(iii) Mop areas requiring additional cleaning and discharge mop water to toilet or sink.

It is unlawful to discharge to any curb gutter, storm drain gutter or creek any polluted water other than storm water. *Eliminate discharges or potential to the storm drain from the marked items:*

URP-2. Outdoor Activities

☐ URP-2.1. Vehicle or equipment fueling area
☐ URP-2.2. Vehicle or equipment washing
☐ URP-2.3. Vehicle and equipment maintenance area
☐ URP-2.4. Raw material storage area
☐ URP-2.5. HazMat/waste storage area
☐ URP-2.7. Pressure cleaning or power washing
☐ URP-2.8. Equipment or vehicle storage area
☐ URP-2.9. General housekeeping
☐ URP-2.10. Other _____

URP-3. Equipment

☐ URP-3.1. Air Compressors
☐ URP-3.2. Air Scrubbers
☐ URP-3.3. Boilers, chillers
☐ URP-3.4.. Compactors/dumpsters
☐ URP-3.7. Floor sinks or drains
☐ URP-3.11. Loading/unloading docks
☐ URP-3.12. Leaking vehicle
☐ URP-3.13. Other _____

All employees shall be **trained**, upon hiring and annually thereafter, regarding best management practices to reduce or eliminate discharges to the sanitary sewer and storm drain. (MVCC 35.32.14)

☐ IP-4.1/URP-4.1. Provide copy of training curriculum.
☐ IP-4.2/URP-4.2. Provide copy of personnel training log.

All storm drains shall be **stenciled** in accordance with the City's stenciling program. (MVCC 35.32.10.1(J))

☐ URP-4.3. Stencil all storm drains.

(*FOR OFFICE USE ONLY*: Any storm water infiltration devices (SWIDs) on-site? Yes ☐ No ☐)

INSPECTION REMARKS: Facility looks good! Thank you (

☑ No violations have been identified. Thank you for your cooperation.

☐ Please correct the violations indicated above by _____ (date). A reinspection shall be conducted in _____ days.

☐ All violations have been corrected. Thank you!

FACILITY CONTACT SIGNATURE: Monica Alva

☑ *Routine Inspection* ☐ *Reinspection* ☐ *Referral* ☐ *Combined Inspection* ☐ *Joint Inspection* ☐ *Multimedia Inspection*

FD-21^ (5-06)

CITY OF MOUNTAIN VIEW
FIRE AND ENVIRONMENTAL PROTECTION DIVISION
500 Castro Street • City Hall • 4th Floor • Mountain View, CA 94041-2010 • 650-903-6378

STORM/SANITARY SEWER DISCHARGE AUTO FACILITY INSPECTION NOTICE

☐ Zero Discharger ☑ Permitted Facility (✓ 1:37pm Sample Collected) ☐ Applying for Permit ☐ Fleet 12/20/12

Business Name El Camino Paving Business Phone [redacted]

Business Address 924 San Rafael Business Contact Daniel / Melissa Campos

Inspection Date 12/19/12 Inspector Harrison / Sandahl Facility ID 722

Inspection Number (circle one): 1 / 2 / 3 / 4 / 5 (1/3/13, 12/20/12) *Principal Business Activity:* [illegible] / paving

CITY AND STATE CODE REQUIRE COMPLIANCE WITH THE ITEMS CHECKED BELOW:

An up-to-date and accurate ECP shall be maintained on-site at all times. (MVCC 24.33)

- ☐ IP-1.1. Update the "Facility Directory" form.
- ☐ IP-1.2. Update the "Facility Map" form.
- ☐ IP-1.3. Update the "Wastewater Process Discharge" form (incorporating any new or deleted local categories).

Implement the following Pollution Prevention Procedures: (MVCC 35.32.10.1)

- ☐ IP-2.10. Repair treatment system and provide receipt for repair work.
- ☐ IP-3.1. Clean up the following spills: _____
- ☐ IP-3.2. Provide the following spill/clean-up equipment: _____
- ☐ IP-3.4. Cap and seal the following drains: _____
- ☐ IP-3.7. Remove the drain(s) from the following equipment: _____
- ☐ IP-3.8. Obtain a wastewater discharge permit for the following: _____
- ☐ IP-3.9. Establish collection pails/drums for your wet sanding wastewater and label accumulation start date.
- ☐ IP-3.10. Solids from the settling of wet sanding water shall be hauled off as hazardous waste.
- ☐ IP-3.11. Obtain an industrial wastewater discharge permit for wash/rinse water discharge.
- ☐ IP-3.12. Install an approved treatment systems for treating the wash/rinse water.
- ☑ IP-3.13/ 3.14. Wash with water only (no soap or detergent) / Cease and desist all washing/rinsing operations. (OK)
- ☑ IP-3.15. Provide secondary containment for (waste, batteries, etc): outdoors OK 12/20/12
- ☐ IP-3.16. Provide lids for the following open containers: _____
- ☐ IP-3.17. Clean and rinse floors using the following three-step floor cleaning process: (i) Clean up gross spills with rags or other absorbent materials; (ii) Sweep up any remaining absorbent materials; and (iii) Mop areas requiring additional cleaning and discharge mop water to toilet or sink.

It is unlawful to discharge to any curb gutter, storm drain gutter or creek any polluted water other than storm water. *Eliminate discharges or potential to the storm drain from the marked items:*

URP-2. OUTDOOR ACTIVITIES:

- ☐ URP-2.1. Vehicle or equipment fueling area
- ☐ URP-2.2. Vehicle or equipment washing
- ☑ URP-2.3. Vehicle and equipment maintenance area — spilled oil under equipment — OK 12/20/12
- ☐ URP-2.4. Raw material storage area
- ☑ URP-2.5. Hazardous materials/waste storage area — cover or haul stockpiles — OK 12/20/12 OK
- ☐ URP-2.7. Pressure-cleaning or power-washing
- ☐ URP-2.8. Equipment or vehicle storage area
- ☑ URP-2.9. General housekeeping — trash (spray paint cans) — OK 1/3/13 RH
- ☑ URP-2.10. Other: wood needs to be swept (and swept before rain events) will sweep after 12/21/12 — OK 1/3/13 RH

URP-3. EQUIPMENT: OK 1/2/13, verified 1/3/13 RH

- ☐ URP-3.1. Air compressors
- ☐ URP-3.2. Air Scrubbers
- ☐ URP-3.3. Boilers, chillers
- ☑ URP-3.4. Compactors/dumpsters — repair or replace dumpster (call Recology)
- ☐ URP-3.7. Floor sinks or drains
- ☐ URP-3.11. Loading/unloading docks
- ☐ URP-3.12. Leaking vehicle
- ☑ URP-3.13. Other: replace absorbent socks near storm drain in front of office — OK RH 1/3/13

All employees shall be trained, upon hiring and annually thereafter, regarding best management practices to reduce or eliminate discharges to the sanitary sewer and storm drain. (MVCC 35.32.14)

- ☐ IP-4.1/URP-4.1. Provide copy of training curriculum.
- ☑ IP-4.2/URP-4.2. Provide copy of personnel training log. 1/3/12 — OK 1/3/13 RH

All storm drains shall be stenciled in accordance with the City's stenciling program. (MVCC 35.32.10.1(J))

- ☐ URP-4.3. Stencil all storm drains.

(*FOR OFFICE USE ONLY*: Any storm water infiltration devices (SWIDs) on-site? Yes ☐ No ☐)

INSPECTION REMARKS: Pump out secondary containment and sumps in hazardous waste storage area. Clean spills in hazardous waste area. Haul spare parts near wash pad. Batteries must be covered and secondary contained.

☐ No violations have been identified. Thank you for your cooperation.

☑ Please correct the violations indicated above by 1/2/12 (date). A reinspection shall be conducted in _____ days.

☑ All violations have been corrected. Thank you!

RH, 1/3/13

FACILITY CONTACT SIGNATURE: [signature]

☑ *Routine Inspection* 12/19/12 ☑ *Reinspection* 12/20/12 ☐ *Referral* ☐ *Combined Inspection* ☐ *Joint Inspection* ☐ *Multimedia Inspection*

FD-21^ (Rev 5-08) 1/3/13

Wastewater Discharge Analysis

Accutest Northern California,Inc.		Jul 21, 2014 22:10 pm
Job Number:	C34941	
Account:	Dysert Environmental	
Project:	El Camino Paving - 924 San Rafael Avenue,Mountain View,CA	
Project Number:	PERMIT 722;PO#:7556	
	Legend:	Hit
Client Sample ID:		PERMIT 722
Lab Sample ID:		C34941-1
Date Sampled:		07/07/2014
Matrix:		Water
Metals Analysis		
Copper	mg/l	0.0061 J
Lead	mg/l	0.0012 J
Zinc	mg/l	0.0408

Accutest Northern California,Inc.		Jan 15, 2014 15:20 pm
Job Number:	C31662	
Account:	Dysert Environmental	
Project:	El Camino Paving - 924 San Rafael Avenue,Mountain View,CA	
Project Number:	PERMIT 722 (PO#:6734)	
	Legend:	Hit
Client Sample ID:		PERMIT 722
Lab Sample ID:		C31662-1
Date Sampled:		01/07/2014
Matrix:		Water
Metals Analysis		
Copper	mg/l	0.0053 J
Lead	mg/l	0.0054 J
Zinc	mg/l	0.0446

Accutest Northern California,Inc.		Oct 29, 2013 02:02 am
Job Number:	C30293	
Account:	Dysert Environmental	
Project:	El Camino Paving - 924 San Rafael Avenue,Mountain View,CA	
Project Number:	PERMIT 722(PO#:6324)	
	Legend:	Hit
Client Sample ID:		PERMIT 722
Lab Sample ID:		C30293-1
Date Sampled:		10/14/2013
Matrix:		Water
Metals Analysis		
Copper	mg/l	0.0078 J
Lead	mg/l	0.0017 J
Zinc	mg/l	0.0688

SAMPLE CHAIN OF CUSTODY AND ANALYSIS REPORT

Regional Water Quality Control Plant
Operated by the City of Palo Alto

[redacted]

Date: 9/20/2013

To: EL CAMINO PAVING, INC.
[redacted]

SUNNYVALE CA 94088
attention: *MELISSA CAMPOS*

Sample ID: **20130663**
Permit No: **722**
Sampling Location: **1**
Sampling Type: **GR**
Flow Rate (gpd) : **100**

Location : **@ DISCHARGE END OF OIL-WATER SEPARATOR (CLARIFIER) SUMP @ EAST END OF BLDG**

Activity	Date	Time	By	No Of Containers	pH	Remarks
PICKUP	6/11/2013	2:30 PM	DOM	1		
PRESERVED	6/11/2013	4:00 PM	DOM	1		
DELIVERED	7/30/2013	12:00 PM	MZ	1		

Parameter	Result	Detect Limit	Limits				
			Local	Special	Fed Max	Fed 30D	Fed 4D
Cu	0.0184	0.0025	2				
Ni	0.00928	0.0025	0.5				
Pb	0.003	0.001	0.5				
Zn	0.059	0.005	4				

Notes: *All values in mg/l except for pH, Specific Conductivity(uS/cm) and flow rate(g/d)*
"" denotes violation*
ND denotes "less than detection limit"
gpd = gallons per day
Flow Rate: (D)efault, (C)alculated.

GR = Grab Sample, CONT_pH = Continuous pH Sample,
DI = Discrete Sample, FP = Flow Proportional Sample,
CM nn = Composit Sample
(a sample is taken every nn minutes)

Comments:

Accutest Northern California,Inc.		Jul 29, 2013 17:14 pm
Job Number:	C28721	
Account:	Dysert Environmental	
Project:	El Camino Paving - 924 San Rafael Avenue,Mountain View,CA	
Project Number:	PERMIT 722(PO#:5875)	
	Legend:	Hit
Client Sample ID:		PERMIT 722
Lab Sample ID:		C28721-1
Date Sampled:		07/12/2013
Matrix:		Water
Metals Analysis		
Copper	mg/l	0.0141
Lead	mg/l	0.0028 J
Zinc	mg/l	0.0818

Accutest Northern California,Inc.		Apr 17, 2013 17:30 pm
Job Number:	C26979	
Account:	Dysert Environmental	
Project:	El Camino Paving - 924 San Rafael Avenue,Mountain View,CA	
Project Number:	PERMIT 722(PO#:5517)	
	Legend:	Hit
Client Sample ID:		PERMIT 722
Lab Sample ID:		C26979-1
Date Sampled:		04/02/2013
Matrix:		Water
Metals Analysis		
Copper	mg/l	0.0059 J
Lead	mg/l	0.0012 J
Zinc	mg/l	0.0219

Accutest Northern California,Inc.		Jan 18, 2013 20:04 pm
Job Number:	C25759	
Account:	Dysert Environmental	
Project:	El Camino Paving - 924 San Rafael Avenue,Mountain View,CA	
Project Number:	PERMIT 722 (PO#:5255)	
	Legend:	Hit
Client Sample ID:		PERMIT 722
Lab Sample ID:		C25759-1
Date Sampled:		01/15/2013
Matrix:		Water
Metals Analysis		
Copper	mg/l	0.0033 J
Lead	mg/l	0.00085 U
Zinc	mg/l	0.0326

Accutest Northern California,Inc.		Nov 28, 2012 09:53 am
Job Number:	C24851	
Account:	Dysert Environmental	
Project:	El Camino Paving - 924 San Rafael Avenue,Mountain View,CA	
Project Number:	PERMIT 722(PO#:5021)	
	Legend:	Hit
Client Sample ID:		PERMIT 722
Lab Sample ID:		C24851-1
Date Sampled:		11/16/2012
Matrix:		Water
Metals Analysis		
Copper	mg/l	0.0101
Lead	mg/l	0.0013 J
Zinc	mg/l	0.0307

Accutest Northern California,Inc.		Aug 21, 2012 08:39 am
Job Number:	C23174	
Account:	Dysert Environmental	
Project:	El Camino Paving - 924 San Rafael Avenue,Mountain View,CA	
Project Number:	PERMIT 722; PO#:4572	
	Legend:	Hit
Client Sample ID:		**PERMIT 722**
Lab Sample ID:		**C23174-1**
Date Sampled:		**08/14/2012**
Matrix:		**Water**
Metals Analysis		
Copper	ug/l	10.2
Lead	ug/l	4.4 J
Zinc	ug/l	13.3 J

Accutest Northern California,Inc.		May 10, 2012 10:24 am
Job Number:	C21629	
Account:	Dysert Environmental	
Project:	El Camino Paving - 924 San Rafael Avenue,Mountain View,CA	
Project Number:	PERMIT 722 (PO#:4090)	
	Legend:	Hit
Client Sample ID:		PERMIT 722
Lab Sample ID:		C21629-1
Date Sampled:		04/30/2012
Matrix:		Water
Metals Analysis		
Copper	ug/l	8.7 J
Lead	ug/l	0.85 U
Zinc	ug/l	28.0

Accutest Northern California,Inc.		Jan 19, 2012 00:20 am
Job Number:	C19653	
Account:	Dysert Environmental	
Project:	El Camino Paving - 924 San Rafael Avenue,Mountain View,CA	
Project Number:	PERMIT 722 (PO#:3627)	
	Legend:	Hit
Client Sample ID:		PERMIT 722
Lab Sample ID:		C19653-1
Date Sampled:		01/04/2012
Matrix:		Water
Metals Analysis		
Copper	ug/l	3.4 J
Lead	ug/l	1.3 J
Zinc	ug/l	11.1 J

Accutest Northern California,Inc.		Oct 21, 2011 17:35 pm
Job Number:	C18350	
Account:	Dysert Environmental	
Project:	El Camino Paving - 924 San Rafael Avenue,Mountain View,CA	
Project Number:	PERMIT 722 (PO#:3324)	
	Legend:	Hit
Client Sample ID:		PERMIT 722
Lab Sample ID:		C18350-1
Date Sampled:		10/07/2011
Matrix:		Water
Metals Analysis		
Copper	ug/l	5.0 J
Lead	ug/l	0.90 J
Zinc	ug/l	16.5 J

924 San Rafael

SAMPLE CHAIN OF CUSTODY AND ANALYSIS REPORT

Regional Water Quality Control Plant
Operated by the City of Palo Alto

[redacted]

Date: 8/29/2011

To: EL CAMINO PAVING, INC.

[redacted]

attention: *MELISSA CAMPOS*

Sample ID: **20110541**

Permit No: **722**

Sampling Location: **1**

Sampling Type: **GR**

Flow Rate (gpd) : **100**

Location : @ DISCHARGE END OF OIL-WATER SEPARATOR (CLARIFIER) SUMP @ EAST END OF BLDG

Activity	Date	Time	By	No Of Containers	pH	Remarks
PICKUP	6/15/2011	9:05 AM	MV	1		
PRESERVED	6/17/2011	2:30 PM	MZ	1		
DELIVERED	6/20/2011	10:00 AM	MZ	1		

Parameter	Result	Detect Limit	Limits				
			Local	Special	Fed Max	Fed 30D	Fed 4D
Cu	0.0167	0.0025	2				
Ni	0.0117	0.0025	0.5				
Pb	0.0047	0.001	0.5				
Zn	0.14	0.005	4				

Notes: *All values in mg/l except for pH, Specific Conductivity(uS/cm) and flow rate(g/d)*
"" denotes violation*
ND denotes "less than detection limit"
gpd = gallons per day
Flow Rate: (D)efault, (C)alculated.

GR = Grab Sample, CONT_pH = Continuous pH Sample,
DI = Discrete Sample, FP = Flow Proportional Sample,
CM nn = Composit Sample
(a sample is taken every nn minutes)

Comments:

924 San Rafael

SAMPLE CHAIN OF CUSTODY AND ANALYSIS REPORT

Regional Water Quality Control Plant
Operated by the City of Palo Alto

[redacted]

Date: 4/12/2010

To: EL CAMINO PAVING, INC.

[redacted]

attention: *ESTEVAN ALVA*

Sample ID: **20100012**

Permit No: **722**

Sampling Location: **1**

Sampling Type: **GR**

Flow Rate (gpd) : **100**

Location : @ DISCHARGE END OF OIL-WATER SEPARATOR (CLARIFIER) SUMP @ EAST END OF BLDG

Activity	Date	Time	By	Bottle	pH	Remarks
SET UP						
START						
END						
PICKUP	12/17/2009	2:26 PM	MV	1		
PRESERVED	12/17/2009	3:00 PM	MZ	1		
DELIVERED	1/7/2010	4:00 PM	MZ	1		
RECEIVED						

Parameter	Result	Detect Limit	Limits				
			Local	Special	Fed Max	Fed 30D	Fed 4D
Cd	ND	0.001	0.1				
Cr	0.00526	0.0025	2				
Cu	0.01012	0.0025	2				
Ni	0.00832	0.0025	0.5				
Pb	ND	0.002	0.5				
Zn	0.099	0.025	4				

Notes: *All values in mg/l except for pH and flow rate*
"" denotes violation*
ND denoted "less than detection limit"
gpd = gallons per day
Flow Rate: (D)efault, (C)alculated.

Comments:

Accutest Northern California,Inc.		Jul 18, 2011 21:55 pm
Job Number:	C16833	
Account:	Dysert Environmental	
Project:	El Camino Paving - 924 San Rafael Avenue,Mountain View,CA	
Project Number:	PERMIT 722 (PO#:2958)	
	Legend:	Hit
Client Sample ID:		PERMIT 722
Lab Sample ID:		C16833-1
Date Sampled:		07/01/2011
Matrix:		Water
Metals Analysis		
Copper	ug/l	6.3 J
Lead	ug/l	2.4 J
Zinc	ug/l	155

Accutest Northern California,Inc		May 12, 2011 21:26 pm
Job Number:	C15813	
Account:	Dysert Environmental	
Project:	El Camino Paving - Mountain View, CA	
Project Number:	PERMIT 722 (PO#:2750)	
	Legend:	Hit
Client Sample ID:		PERMIT 722
Lab Sample ID:		C15813-1
Date Sampled:		04/27/2011
Matrix:		Water
Metals Analysis		
Copper	ug/l	3.3 J
Lead	ug/l	2.1 J
Zinc	ug/l	74.2

924 San Rafael Ave.

Accutest Northern California,Inc.		Jan 19, 2011 12:49 pm
Job Number:	C14082	
Account:	Dysert Environmental	
Project:	El Camino Paving - Mountain View, CA	
Project Number:	PERMIT 722 (PO#:2335)	
	Legend:	Hit
Client Sample ID:		PERMIT 722
Lab Sample ID:		C14082-1
Date Sampled:		01/05/2011
Matrix:		Water
Metals Analysis		
Copper	ug/l	4.2 J
Lead	ug/l	5.3 U
Zinc	ug/l	47.3

924 San Rafael

Accutest Northern California,Inc.		Nov 05, 2010 03:50 am
Job Number:	C13015	
Account:	Dysert Environmental	
Project:	El Camino Paving - Mountain View, CA	
Project Number:	PERMIT 722 (PO#:1994)	
	Legend:	Hit
Client Sample ID:		PERMIT 722
Lab Sample ID:		C13015-1
Date Sampled:		10/21/2010
Matrix:		Water
Metals Analysis		
Copper	ug/l	5.8
Lead	ug/l	3.2 U
Zinc	ug/l	11.3

924 San Rafael

Accutest Northern California,Inc.		Aug 24, 2010 21:37 pm
Job Number:	C12048	
Account:	Dysert Environmental	
Project:	El Camino Paving - Mountain View, CA	
Project Number:	PERMIT 722 (PO#:1767)	
	Legend:	Hit
Client Sample ID:		PERMIT 722
Lab Sample ID:		C12048-1
Date Sampled:		08/10/2010
Matrix:		Water
Metals Analysis		
Copper	ug/l	13.5
Lead	ug/l	10.1
Zinc	ug/l	72.6

924 San Rafael Ave.

924 San Rafael Ave.

e-Hardcopy 2.0

Automated Report

Northern California ACCUTEST Laboratories

IT'S ALL IN THE CHEMISTRY

05/04/10

Technical Report for

Dysert Environmental

El Camino Paving - Mountain View, CA

PERMIT 722 (PO#:1472)

Accutest Job Number: C10750

Sampling Date: 04/22/10

Report to:

City of Mountain View-Fire Department
100 Villa Street
Mountain View, CA 94041
Carrie.Sandahl@mountainview.gov; eric.anderson@mountainview.gov

ATTN: Carrie Sandahl

Total number of pages in report: **15**

ACCREDITED IN ACCORDANCE WITH nelac

Test results contained within this data package meet the requirements of the National Environmental Laboratory Accreditation Conference and/or state specific certification programs as applicable.

Laurie Glantz-Murphy
Laboratory Director

Client Service contact: Diane Theesen [redacted]

Certifications: CA (08258CA)

This report shall not be reproduced, except in its entirety, without the written approval of Accutest Laboratories.

Test results relate only to samples analyzed.

[redacted]

Accutest Laboratories is the sole authority for authorizing edits or modifications to this document. Unauthorized modification of this report is strictly prohibited.

Table of Contents

Sections: 1 2 3 4

Section 1: Sample Summary **3**
Section 2: Sample Results **4**
2.1: C10750-1: PERMIT 722 5
Section 3: Misc. Forms 6
3.1: Chain of Custody 7
Section 4: Metals Analysis - QC Data Summaries **9**
4.1: Prep QC MP2327: Cu,Pb,Zn 10

Sample Summary

Dysert Environmental

Job No: C10750

El Camino Paving - Mountain View, CA
Project No: PERMIT 722 (PO#:1472)

Sample Number	Collected Date	Time	By	Received	Matrix Code	Type	Client Sample ID
C10750-1	04/22/10	13:37	RVMT	04/23/10	AQ	Water	PERMIT 722

Sample Results

Report of Analysis

Accutest Laboratories

Report of Analysis

Client Sample ID:	PERMIT 722		
Lab Sample ID:	C10750-1	**Date Sampled:**	04/22/10
Matrix:	AQ - Water	**Date Received:**	04/23/10
		Percent Solids:	n/a
Project:	El Camino Paving - Mountain View, CA		

Total Metals Analysis

Analyte	Result	RL	MDL	Units	DF	Prep	Analyzed	By	Method	Prep Method
Copper	9.1	5.0	1.1	ug/l	1	04/29/10	04/30/10	CT	EPA 200.7 [1]	EPA 200.7 [2]
Lead	5.0	5.0	1.3	ug/l	1	04/29/10	04/30/10	CT	EPA 200.7 [1]	EPA 200.7 [2]
Zinc	139	10	1.1	ug/l	1	04/29/10	04/30/10	CT	EPA 200.7 [1]	EPA 200.7 [2]

(1) Instrument QC Batch: MA1189
(2) Prep QC Batch: MP2327

RL = Reporting Limit
MDL = Method Detection Limit

U = Indicates a result < MDL
J = Indicates a result >= MDL but < RL

Misc. Forms

Custody Documents and Other Forms

Includes the following where applicable:

- Chain of Custody

CHAIN OF CUSTODY / ANALYSIS REQUEST

DECASM2288

Attention	Carrie Sandahl	Phone	[redacted]	*Billing (if different)*
Company Name	City of Mountain View Fire Dept.	Email	carrie.sandahl@mountainview.gov	*Attn: Mark Dysert*
Mailing Address		Mobile	[redacted]	*Dysert Environmental, Inc.*
City, State & Zip		P.O. No.	1472	[redacted]
Lab I.D.	C10750	Sampler/s	M. Dysert	
Project Name	El Camino Paving Quarterly Wastewater Sampling	Project Location	El Camino Paving 924 San Rafael Avenue Mountain View, CA	Sampling Code =

Sample Matrix = Wastewater
Turn Around Time = 10 Day
Field pH =
Field Temp =
Time Analyzed =

Sample ID:	Date:	Time:	No. of Containers	Sample Location Specified by City of Mountain View Fire Department	Sample Type	Sample Bottle Type	Sample Preservative	Time of Sample Preservation	Sample Stored in Iced Cooler	Were Sample Bottles Custody Sealed		Grab Sample for City of Mountain View Fire Department	Disposable Bailer Used	Total Copper (Cu) by EPA 200.7	Total Lead (Pb) by EPA 200.7	Total Zinc (Zn) by EPA 200.7	Total Nickel (Ni) by EPA 200.7	
Permit 722	4-22-10	13:37	1	YES	AQ GRAB	250mL POLY	HNO3	SAMPLE TIME	YES	NO		X		X	X	X		

Relinquished by	Received by	Time 1510	Date 4-22-10	Additional Mailing Instructions:
Relinquished by	Received by	Time 0900	Date 4-23-10	cc: eric.anderson@mountainview.gov
Relinquished by	Received by	Time 1305	Date 4/23/10	
Relinquished by	Received by	Time	Date	

Lab Notes: 1-250 Poly Cur HNO3 PH<2

Site Notes:

Sample Temperature Upon Receipt in Lab = 1.3°C +0.3°C = 1600 1305

Sample/s Collected by Dysert Environmental, Inc.

[redacted]

C10750: Chain of Custody
Page 1 of 2

ACCUTEST Laboratories
C10750

Accutest Laboratories Northern California
Sample Receiving Check List

Job#: C10750
Sample Control Rep. Initial: JM
DECAgm 2288

Review Chain of Custody Chain of Custody is to be complete and legible.

- Are these regulatory (~~NPDES~~) samples? CWA — (Yes) / No
- Is pH requested? — Yes / (No)
  - N/A Was Client informed that hold time is 15 min? Yes / No Continue Yes / No
  - N/A Was ortho-Phosphate filtered with in 15 min? Yes / No Continue Yes / No
- Are sample within hold time? — (Yes) / No
  - Are sample in danger of exceeding hold-time — Yes / (No)
- Existing Client? (Yes) / No Existing Project? (Yes) / No
  - If No: Is Report to info complete and legible, including;
    - deliverable Name Address phone e-mail
    - Is Bill to info complete and legible, including;
    - PO# Credit card Contact address phone e-mail
    - Is Contact and/or Project Manager identified, including;
    - phone e-mail
- Project name / number Special requirements? — (Yes) / No
- Sample IDs / date & time of collection provided? — (Yes) / No
- Is Matrix listed and correct? — (Yes) / No
- Analyses listed we do or client has authorized a subcontract? — (Yes) / No
- Chain is signed and dated by both client and sample custodian? — (Yes) / No
- TAT requested available? (Yes) / No Approved by PM

Review Coolers: Temperature Blank | 1.3 + 0.3 = 1.6°C @ 13:05

- Were Coolers temperatures measured at ≤6°C? Cooler # 1 Temp 1.6 °C
  - If cooler is outside the ≤6°C; note down below the affected bottles in that cooler
  - Note that ANC does NOT accept evidentiary samples. (We do not lock refrigerators)
- Shipment Received Method walk In CDET)
- Custody Seals: Present: Yes / (No) If Yes; Unbroken: Yes / No

Review of Sample Bottles: If you answer no, explain to the side

- Chain matches bottle labels? (Yes) / No Sample bottle intact? (Yes) / No
- Is there enough sample volume in proper bottle for requested analyses? (Yes) No
- Proper Preservatives? (Yes) / No Check pH on preserved samples except 1664, 625, ~~8270~~ and ~~VOAs~~. 250mL poly (@ HNO3)
- N/A Headspace-VOAs? Greater than 6mm in diameter Yes / No
  List sample ID and affected container

200.7-metals

Client Sample ID	pH Check	Other Comments/Issues
-1	pH<2	250mL poly (@ HNO3) 200.7

Non-Compliance issues and discrepancies on the COC are forwarded to Project Management

C10750: Chain of Custody
Page 2 of 2

Metals Analysis

QC Data Summaries

Includes the following where applicable:

- Method Blank Summaries
- Matrix Spike and Duplicate Summaries
- Blank Spike and Lab Control Sample Summaries
- Serial Dilution Summaries

BLANK RESULTS SUMMARY
Part 2 - Method Blanks

Login Number: C10750
Account: DECASM - Dysert Environmental
Project: El Camino Paving - Mountain View, CA

QC Batch ID: MP2327
Matrix Type: AQUEOUS

Methods: EPA 200.7
Units: ug/l

Prep Date: 04/29/10

Metal	RL	IDL	MDL	MB raw	final
Aluminum	50	14	21		
Antimony	10	6.9	5.3		
Arsenic	10	4.4	3.1		
Barium	5.0	.6	.7		
Beryllium	5.0	.1	.2		
Boron	50	8.6	11		
Cadmium	2.0	.3	.3		
Calcium	50	29	12		
Chromium	5.0	.4	.6		
Cobalt	5.0	.4	.4		
Copper	5.0	.8	1.1	0.40	<5.0
Iron	50	2.6	18		
Lead	5.0	3.3	1.3	-0.60	<5.0
Lithium	10	2.2	2.5		
Magnesium	50	9.6	13		
Manganese	5.0	.1	.2		
Molybdenum	5.0	1.3	1		
Nickel	5.0	.8	.5		
Potassium	500	58	60		
Selenium	20	14	12		
Silicon	50	3.4	5.3		
Silver	5.0	.9	.7		
Sodium	100	15	13		
Strontium	10	.3	2.4		
Thallium	20	6.5	6.4		
Tin	50	2.3	2		
Titanium	2.0	.2	.2		
Vanadium	5.0	.7	.5		
Zinc	10	.9	1.1	0.60	<10

Associated samples MP2327: C10750-1

Results < IDL are shown as zero for calculation purposes
(*) Outside of QC limits
(anr) Analyte not requested

MATRIX SPIKE AND DUPLICATE RESULTS SUMMARY

Login Number: C10750
Account: DECASM - Dysert Environmental
Project: El Camino Paving - Mountain View, CA

QC Batch ID: MP2327
Matrix Type: AQUEOUS

Methods: EPA 200.7
Units: ug/l

Prep Date: 04/29/10

Metal	C10745-1 Original	MS	Spikelot MPIR1	% Rec	QC Limits
Aluminum					
Antimony					
Arsenic					
Barium					
Beryllium					
Boron					
Cadmium	anr				
Calcium					
Chromium	anr				
Cobalt					
Copper	17.4	514	500	99.3	70-130
Iron					
Lead	3.9	523	500	103.8	70-130
Lithium					
Magnesium					
Manganese					
Molybdenum					
Nickel	anr				
Potassium					
Selenium					
Silicon					
Silver					
Sodium					
Strontium					
Thallium					
Tin					
Titanium					
Vanadium					
Zinc	53.9	562	500	101.6	70-130

Associated samples MP2327: C10750-1

Results < IDL are shown as zero for calculation purposes
(*) Outside of QC limits
(N) Matrix Spike Rec. outside of QC limits
(anr) Analyte not requested

MATRIX SPIKE AND DUPLICATE RESULTS SUMMARY

Login Number: C10750
Account: DECASM - Dysert Environmental
Project: El Camino Paving - Mountain View, CA

QC Batch ID: MP2327
Matrix Type: AQUEOUS

Methods: EPA 200.7
Units: ug/l

Prep Date: 04/29/10

Metal	C10745-1 Original	MSD	Spikelot MPIR1	% Rec	MSD RPD	QC Limit
Aluminum						
Antimony						
Arsenic						
Barium						
Beryllium						
Boron						
Cadmium	anr					
Calcium						
Chromium	anr					
Cobalt						
Copper	17.4	512	500	98.9	0.4	20
Iron						
Lead	3.9	515	500	102.2	1.5	20
Lithium						
Magnesium						
Manganese						
Molybdenum						
Nickel	anr					
Potassium						
Selenium						
Silicon						
Silver						
Sodium						
Strontium						
Thallium						
Tin						
Titanium						
Vanadium						
Zinc	53.9	548	500	98.8	2.5	20

Associated samples MP2327: C10750-1

Results < IDL are shown as zero for calculation purposes
(*) Outside of QC limits
(N) Matrix Spike Rec. outside of QC limits
(anr) Analyte not requested

SPIKE BLANK AND LAB CONTROL SAMPLE SUMMARY

Login Number: C10750
Account: DECASM - Dysert Environmental
Project: El Camino Paving - Mountain View, CA

QC Batch ID: MP2327
Matrix Type: AQUEOUS

Methods: EPA 200.7
Units: ug/l

Prep Date:		04/29/10				04/29/10			
Metal	BSP Result	Spikelot MPIR1	% Rec	QC Limits	BSD Result	Spikelot MPIR1	% Rec	BSD RPD	QC Limit
Aluminum									
Antimony									
Arsenic									
Barium									
Beryllium									
Boron									
Cadmium	anr								
Calcium									
Chromium	anr								
Cobalt									
Copper	495	500	99.0	85-115	491	500	98.2	0.8	
Iron									
Lead	531	500	106.2	85-115	525	500	105.0	1.1	
Lithium									
Magnesium									
Manganese									
Molybdenum									
Nickel	anr								
Potassium									
Selenium									
Silicon									
Silver									
Sodium									
Strontium									
Thallium									
Tin									
Titanium									
Vanadium									
Zinc	511	500	102.2	85-115	505	500	101.0	1.2	

Associated samples MP2327: C10750-1

Results < IDL are shown as zero for calculation purposes
(*) Outside of QC limits
(anr) Analyte not requested

SERIAL DILUTION RESULTS SUMMARY

Login Number: C10750
Account: DECASM - Dysert Environmental
Project: El Camino Paving - Mountain View, CA

QC Batch ID: MP2327
Matrix Type: AQUEOUS

Methods: EPA 200.7
Units: ug/l

Prep Date: 04/29/10

Metal	C10745-1 Original	SDL 1:5	%DIF	QC Limits
Aluminum				
Antimony				
Arsenic				
Barium				
Beryllium				
Boron				
Cadmium	anr			
Calcium				
Chromium	anr			
Cobalt				
Copper	17.4	21.5	23.6 (a)	0-10
Iron				
Lead	3.90	0.00	100.0(a)	0-10
Lithium				
Magnesium				
Manganese				
Molybdenum				
Nickel	anr			
Potassium				
Selenium				
Silicon				
Silver				
Sodium				
Strontium				
Thallium				
Tin				
Titanium				
Vanadium				
Zinc	53.9	56.5	3.0	0-10

Associated samples MP2327: C10750-1

Results < IDL are shown as zero for calculation purposes
(*) Outside of QC limits
(anr) Analyte not requested
(a) Percent difference acceptable due to low initial sample concentration (< 50 times IDL).

POST DIGESTATE SPIKE SUMMARY

Login Number: C10750
Account: DECASM - Dysert Environmental
Project: El Camino Paving - Mountain View, CA

QC Batch ID: MP2327
Matrix Type: AQUEOUS

Methods: EPA 200.7
Units: ug/l

Prep Date: 04/29/10

Metal	Sample ml	Final ml	C10745-1 Raw	Corr.**	PS ug/l	Spike ml	Spike ug/ml	Spike ug/l	% Rec	QC Limits
Aluminum										
Antimony										
Arsenic										
Barium										
Beryllium										
Boron										
Cadmium										
Calcium										
Chromium										
Cobalt										
Copper										
Iron										
Lead										
Lithium										
Magnesium										
Manganese										
Molybdenum										
Nickel										
Potassium										
Selenium										
Silicon										
Silver										
Sodium										
Strontium										
Thallium										
Tin										
Titanium										
Vanadium										
Zinc	10	10.05	53.9	53.63184	543.2	0.05	100	497.5124	98.4	-

Associated samples MP2327: C10750-1

Results < IDL are shown as zero for calculation purposes
(*) Outside of QC limits
(**) Corr. sample result = Raw * (sample volume / final volume)
(anr) Analyte not requested

Northern California ACCUTEST Laboratories

IT'S ALL IN THE CHEMISTRY

924 San Rafael

02/19/10



Technical Report for

[redacted]

Dysert Environmental

El Camino Paving - Mountain View, CA

PERMIT 722 (PO#:1258)

Accutest Job Number: C9715

Sampling Date: 02/08/10

Report to:

City of Mountain View-Fire Department
100 Villa Street
Mountain View, CA 94041
Carrie.Sandahl@mountainview.gov; eric.anderson@mountainview.gov

ATTN: Carrie Sandahl

Total number of pages in report: **15**

ACCREDITED IN ACCORDANCE WITH nelac

Test results contained within this data package meet the requirements of the National Environmental Laboratory Accreditation Conference and/or state specific certification programs as applicable.

Laurie Glantz-Murphy
Laboratory Director

Client Service contact: Diane Theesen [redacted]

Certifications: CA (08258CA)

This report shall not be reproduced, except in its entirety, without the written approval of Accutest Laboratories.

Test results relate only to samples analyzed.

ACCUTEST LABORATORIES 50 YEARS 1956-2006

[redacted]

Accutest Laboratories is the sole authority for authorizing edits or modifications to this document. Unauthorized modification of this report is strictly prohibited.

Sections: 1 2 3 4

Table of Contents

-1-

Section 1: Sample Summary **3**
Section 2: Sample Results 4
2.1: C9715-1: PERMIT 722 5
Section 3: Misc. Forms 6
3.1: Chain of Custody 7
Section 4: Metals Analysis - QC Data Summaries **9**
4.1: Prep QC MP2099: Cu,Pb,Zn 10

Sample Summary

Dysert Environmental

Job No: C9715

El Camino Paving - Mountain View, CA
Project No: PERMIT 722 (PO#:1258)

Sample Number	Collected Date	Time	By	Received	Matrix Code	Matrix Type	Client Sample ID
C9715-1	02/08/10	14:30	RV	02/09/10	AQ	Water	PERMIT 722

Sample Results

Report of Analysis

Accutest Laboratories

Report of Analysis

Client Sample ID:	PERMIT 722		
Lab Sample ID:	C9715-1	**Date Sampled:**	02/08/10
Matrix:	AQ - Water	**Date Received:**	02/09/10
		Percent Solids:	n/a
Project:	El Camino Paving - Mountain View, CA		

Total Metals Analysis

Analyte	Result	RL	MDL	Units	DF	Prep	Analyzed By	Method	Prep Method
Copper	12.6	5.0	1.1	ug/l	1	02/16/10	02/18/10 HD	EPA 200.7 [1]	EPA 200.7 [2]
Lead	10.3	5.0	1.3	ug/l	1	02/16/10	02/18/10 HD	EPA 200.7 [1]	EPA 200.7 [2]
Zinc	139	10	1.1	ug/l	1	02/16/10	02/18/10 HD	EPA 200.7 [1]	EPA 200.7 [2]

(1) Instrument QC Batch: MA1089
(2) Prep QC Batch: MP2099

RL = Reporting Limit
MDL = Method Detection Limit

U = Indicates a result < MDL
J = Indicates a result > = MDL but < RL

Misc. Forms

Custody Documents and Other Forms

Includes the following where applicable:

- Chain of Custody

CHAIN OF CUSTODY / ANALYSIS REQUEST

DECASM2288'

Attention	Carrie Sandahl	Phone	[redacted]	**Billing (if different)**
Company Name	City of Mountain View Fire Dept.	Email	carrie.sandahl@mountainview.gov	
Mailing Address		Mobile	[redacted]	Attn: Mark Dysert Dysert Environmental, Inc.
City, State & Zip		P.O. No.	1458	[redacted]
Lab I.D.	C9715	Sampler/s	R. Vasquez [signature]	
Project Name	El Camino Paving Quarterly Wastewater Sampling	Project Location	El Camino Paving 924 San Rafael Avenue Mountain View, CA	Sampling Code =

Sample Matrix = Wastewater

Turn Around Time = 10 Day

Field pH =

Field Temp = N/A

Time Analyzed =

Sample ID:	Date:	Time:	No. of Containers	Sample Location Specified by City of Mountain View Fire Department	Sample Type	Sample Bottle Type	Sample Preservative	Time of Sample Preservation	Sample Stored in Iced Cooler	Were Sample Bottles Custody Sealed		Grab Sample for City of Mountain View Fire Department	Disposable Bailer Used	Total Copper (Cu) by EPA 200.7	Total Lead (Pb) by EPA 200.7	Total Zinc (Zn) by EPA 200.7	Total Nickel (Ni) by EPA 200.7	
Permit 722	2-8-10	1430	1	YES	AQ GRAB	250mL POLY	HNO3	[illegible]	~~NO~~ YES	NO		X		X	X	X		

Relinquished by	Received by	Time	Date
[signature]	FR#01	1530	2-8-10
FR#01 [signature]	[signature]	0820	2-9-10
[signature]	[signature]	0840	2/9/10
[signature]	[signature]	10:13	02/09/10

Additional Mailing Instructions:

cc: eric.anderson@mountainview.gov

Lab Notes: 250mL poly (10/HNO3) PH<2

Sample Temperature Upon Receipt in Lab = 2.4+0.4 = 2.8°C

Site Notes:

Sample/s Collected by Dysert Environmental, Inc.

Tel: [redacted]

Fax: [redacted]

3.1

3

C9715: Chain of Custody

Page 1 of 2

ACCUTEST Laboratories

C9715

Accutest Laboratories Northern California
Sample Receiving Check List

Job#: C9715
Sample Control Rep. Initial: EK

DECASM2288

Review Chain of Custody Chain of Custody is to be complete and legible.

- Are these regulatory ~~(NPDES)~~ samples? CWA — (Yes) / No
- Is pH requested? — Yes / (No)
  - Was Client informed that hold time is 15 min? N/A — Yes / No
  - If yes, did Client consent to continue? N/A
- Are sample within hold time? — (Yes) / No
  - Are sample in danger of exceeding hold-time — Yes / (No)
- Existing Client? (Yes) / No — Existing Project? (Yes) / No
  - If No: Is Report to Info complete and legible, including;
    - deliverable Name Address phone e-mail
    - Is Bill to info complete and legible, including;
    - PO# Credit card Contact address phone e-mail
    - Is Contact and/or Project Manager identified, including;
    - phone e-mail
- Project name / number Special requirements? — (Yes) / No
- Sample IDs / date & time of collection provided? — (Yes) / No
- Is Matrix listed and correct? — (Yes) / No
- Analyses listed we do or client has authorized a subcontract? — (Yes) / No
- Chain is signed and dated by both client and sample custodian? — (Yes) / No
- TAT requested available? (Yes) / No — Approved by PM

Review Coolers:

- Were Coolers temperatures measured at ≤6°C? Cooler # 1 Temp 2.8 °C
  - If cooler is outside the ≤6°C; note down below the affected bottles in that cooler
  - Note that ANC does NOT accept evidentiary samples. (We do not lock refrigerators)
- Shipment Received Method Accutest Courier
- Custody Seals: N/A Present: Yes / (No) If Yes; Unbroken: Yes / No

Review of Sample Bottles: If you answer no, explain to the side

- Chain matches bottle labels? (Yes) / No — Sample bottle intact? (Yes) / No
- Is there enough sample volume in proper bottle for requested analyses? (Yes) / No
- Proper Preservatives? (Yes) / No — Check pH on preserved samples except 1664, 625, 8270 and VOAs. 250mL poly (HNO3)
- Headspace-VOAs? Greater than 6mm in diameter Yes / No
  N/A List sample ID and affected container

Client Sample ID	pH Check	Other Comments/~~Issues~~
-1	PH<2	250mL poly (HNO3) 200.7 metals

Non-Compliance issues and discrepancies on the COC are forwarded to Project Management

\\anc-srv-file1\Entech-Data\Laboratory\Sample_Control\Form_Sample Receipt Checklist_Rev0.doc

C9715: Chain of Custody
Page 2 of 2

Metals Analysis

QC Data Summaries

Includes the following where applicable:

- Method Blank Summaries
- Matrix Spike and Duplicate Summaries
- Blank Spike and Lab Control Sample Summaries
- Serial Dilution Summaries

BLANK RESULTS SUMMARY
Part 2 - Method Blanks

Login Number: C9715
Account: DECASM - Dysert Environmental
Project: El Camino Paving - Mountain View, CA

QC Batch ID: MP2099
Matrix Type: AQUEOUS

Methods: EPA 200.7
Units: ug/l

Prep Date: 02/16/10

Metal	RL	IDL	MDL	MB raw	final
Aluminum	50	14	21		
Antimony	10	6.9	5.3		
Arsenic	10	4.4	3.1		
Barium	5.0	.6	.7		
Beryllium	5.0	.1	.2		
Boron	50	8.6	11		
Cadmium	2.0	.3	.3		
Calcium	50	29	12		
Chromium	5.0	.4	.6		
Cobalt	5.0	.4	.4		
Copper	5.0	.8	1.1	-0.10	<5.0
Iron	50	2.6	18		
Lead	5.0	3.3	1.3	-3.7	<5.0
Lithium	10	2.2	2.5		
Magnesium	50	9.6	13		
Manganese	5.0	.1	.2		
Molybdenum	5.0	1.3	1		
Nickel	5.0	.8	.5		
Potassium	500	58	60		
Selenium	20	14	12		
Silicon	50	3.4	5.3		
Silver	5.0	.9	.7		
Sodium	100	15	13		
Strontium	10	.3	2.4		
Thallium	20	6.5	6.4		
Tin	50	2.3	2		
Titanium	2.0	.2	.2		
Vanadium	5.0	.7	.5		
Zinc	10	.9	1.1	-1.9	<10

Associated samples MP2099: C9715-1

Results < IDL are shown as zero for calculation purposes
(*) Outside of QC limits
(anr) Analyte not requested

MATRIX SPIKE AND DUPLICATE RESULTS SUMMARY

Login Number: C9715
Account: DECASM - Dysert Environmental
Project: El Camino Paving - Mountain View, CA

QC Batch ID: MP2099
Matrix Type: AQUEOUS

Methods: EPA 200.7
Units: ug/l

Prep Date: 02/16/10

Metal	C9780-1 Original	MS	Spikelot MPIR1	% Rec	QC Limits
Aluminum					
Antimony					
Arsenic					
Barium					
Beryllium					
Boron					
Cadmium	anr				
Calcium					
Chromium	anr				
Cobalt					
Copper	185	759	500	114.8	70-130
Iron					
Lead	0.0	536	500	107.2	70-130
Lithium					
Magnesium					
Manganese					
Molybdenum					
Nickel	anr				
Potassium					
Selenium					
Silicon					
Silver	anr				
Sodium					
Strontium					
Thallium					
Tin					
Titanium					
Vanadium					
Zinc	21.9	567	500	109.0	70-130

Associated samples MP2099: C9715-1

Results < IDL are shown as zero for calculation purposes
(*) Outside of QC limits
(N) Matrix Spike Rec. outside of QC limits
(anr) Analyte not requested

MATRIX SPIKE AND DUPLICATE RESULTS SUMMARY

Login Number: C9715
Account: DECASM - Dysert Environmental
Project: El Camino Paving - Mountain View, CA

QC Batch ID: MP2099
Matrix Type: AQUEOUS

Methods: EPA 200.7
Units: ug/l

Prep Date: 02/16/10

Metal	C9780-1 Original	MSD	Spikelot MPIR1	% Rec	MSD RPD	QC Limit
Aluminum						
Antimony						
Arsenic						
Barium						
Beryllium						
Boron						
Cadmium	anr					
Calcium						
Chromium	anr					
Cobalt						
Copper	185	752	500	113.4	0.9	20
Iron						
Lead	0.0	531	500	106.2	0.9	20
Lithium						
Magnesium						
Manganese						
Molybdenum						
Nickel	anr					
Potassium						
Selenium						
Silicon						
Silver	anr					
Sodium						
Strontium						
Thallium						
Tin						
Titanium						
Vanadium						
Zinc	21.9	559	500	107.4	1.4	20

Associated samples MP2099: C9715-1

Results < IDL are shown as zero for calculation purposes
(*) Outside of QC limits
(N) Matrix Spike Rec. outside of QC limits
(anr) Analyte not requested

SPIKE BLANK AND LAB CONTROL SAMPLE SUMMARY

Login Number: C9715
Account: DECASM - Dysert Environmental
Project: El Camino Paving - Mountain View, CA

QC Batch ID: MP2099
Matrix Type: AQUEOUS

Methods: EPA 200.7
Units: ug/l

Prep Date: 02/16/10 02/16/10

Metal	BSP Result	Spikelot MPIR1	% Rec	QC Limits	BSD Result	Spikelot MPIR1	% Rec	BSD RPD	QC Limit
Aluminum									
Antimony									
Arsenic									
Barium									
Beryllium									
Boron									
Cadmium	anr								
Calcium									
Chromium	anr								
Cobalt									
Copper	481	500	96.2	85-115	486	500	97.2	1.0	
Iron									
Lead	514	500	102.8	85-115	517	500	103.4	0.6	
Lithium									
Magnesium									
Manganese									
Molybdenum									
Nickel	anr								
Potassium									
Selenium									
Silicon									
Silver	anr								
Sodium									
Strontium									
Thallium									
Tin									
Titanium									
Vanadium									
Zinc	496	500	99.2	85-115	498	500	99.6	0.4	

Associated samples MP2099: C9715-1

Results < IDL are shown as zero for calculation purposes
(*) Outside of QC limits
(anr) Analyte not requested

SERIAL DILUTION RESULTS SUMMARY

Login Number: C9715
Account: DECASM - Dysert Environmental
Project: El Camino Paving - Mountain View, CA

QC Batch ID: MP2099
Matrix Type: AQUEOUS

Methods: EPA 200.7
Units: ug/l

Prep Date: 02/16/10

Metal	C9780-1 Original	SDL 1:5	%DIF	QC Limits
Aluminum				
Antimony				
Arsenic				
Barium				
Beryllium				
Boron				
Cadmium	anr			
Calcium				
Chromium	anr			
Cobalt				
Copper	185	179	3.0	0-10
Iron				
Lead	0.00	0.00	NC	0-10
Lithium				
Magnesium				
Manganese				
Molybdenum				
Nickel	anr			
Potassium				
Selenium				
Silicon				
Silver	anr			
Sodium				
Strontium				
Thallium				
Tin				
Titanium				
Vanadium				
Zinc	21.9	15.5	29.2 (a)	0-10

Associated samples MP2099: C9715-1

Results < IDL are shown as zero for calculation purposes
(*) Outside of QC limits
(anr) Analyte not requested
(a) Percent difference acceptable due to low initial sample concentration (< 50 times IDL).

POST DIGESTATE SPIKE SUMMARY

Login Number: C9715
Account: DECASM - Dysert Environmental
Project: El Camino Paving - Mountain View, CA

QC Batch ID: MP2099
Matrix Type: AQUEOUS

Methods: EPA 200.7
Units: ug/l

Prep Date: 02/16/10

Metal	Sample ml	Final ml	C9780-1 Raw	Corr.**	PS ug/l	Spike ml	Spike ug/ml	Spike ug/l	% Rec	QC Limits
Aluminum										
Antimony										
Arsenic										
Barium										
Beryllium										
Boron										
Cadmium										
Calcium										
Chromium										
Cobalt										
Copper	10	10.05	184.6	183.6816	726.9	0.05	100	497.5124	109.2	-
Iron										
Lead	10	10.05	0	0	513.2	0.05	100	497.5124	103.2	-
Lithium										
Magnesium										
Manganese										
Molybdenum										
Nickel										
Potassium										
Selenium										
Silicon										
Silver										
Sodium										
Strontium										
Thallium										
Tin										
Titanium										
Vanadium										
Zinc	10	10.05	21.9	21.79104	540.5	0.05	100	497.5124	104.3	-

Associated samples MP2099: C9715-1

Results < IDL are shown as zero for calculation purposes
(*) Outside of QC limits
(**) Corr. sample result = Raw * (sample volume / final volume)
(anr) Analyte not requested

Northern California ACCUTEST Laboratories

IT'S ALL IN THE CHEMISTRY

12/29/09

Technical Report for

Dysert Environmental

El Camino Paving - Mountain View, CA

PERMIT 722 (PO#:1140)

Accutest Job Number: C8938

Sampling Date: 12/18/09

Report to:

City of Mountain View-Fire Department
100 Villa Street
Mountain View, CA 94041
Carrie.Sandahl@mountainview.gov; eric.anderson@mountainview.gov

ATTN: Carrie Sandahl

Total number of pages in report: 15

ACCREDITED IN ACCORDANCE WITH nelac

Test results contained within this data package meet the requirements of the National Environmental Laboratory Accreditation Conference and/or state specific certification programs as applicable.

Laurie Glantz-Murphy
Laboratory Director

Client Service contact: Diane Theesen [redacted]

Certifications: CA (08258CA)

This report shall not be reproduced, except in its entirety, without the written approval of Accutest Laboratories. Test results relate only to samples analyzed.

[redacted]

Accutest Laboratories is the sole authority for authorizing edits or modifications to this document. Unauthorized modification of this report is strictly prohibited.

Table of Contents

Sections: 1 2 3 4

Section 1: Sample Summary 3
Section 2: Sample Results 4
2.1: C8938-1: PERMIT 722 5
Section 3: Misc. Forms 6
3.1: Chain of Custody 7
Section 4: Metals Analysis - QC Data Summaries 9
4.1: Prep QC MP1941: Cu,Pb,Zn 10

Sample Summary

Dysert Environmental

Job No: C8938

El Camino Paving - Mountain View, CA
Project No: PERMIT 722 (PO#:1140)

Sample Number	Collected Date	Time	By	Received	Matrix Code	Matrix Type	Client Sample ID
C8938-1	12/18/09	14:12	RV	12/21/09	AQ	Water	PERMIT 722

Sample Results

Report of Analysis

Accutest Laboratories

Report of Analysis

Client Sample ID:	PERMIT 722		
Lab Sample ID:	C8938-1	Date Sampled:	12/18/09
Matrix:	AQ - Water	Date Received:	12/21/09
		Percent Solids:	n/a
Project:	El Camino Paving - Mountain View, CA		

Total Metals Analysis

Analyte	Result	RL	MDL	Units	DF	Prep	Analyzed By	Method	Prep Method
Copper	9.4	5.0	1.1	ug/l	1	12/23/09	12/23/09 CT	EPA 200.7 [1]	EPA 200.7 [2]
Lead	1.3 U	5.0	1.3	ug/l	1	12/23/09	12/23/09 CT	EPA 200.7 [1]	EPA 200.7 [2]
Zinc	100	10	1.1	ug/l	1	12/23/09	12/23/09 CT	EPA 200.7 [1]	EPA 200.7 [2]

(1) Instrument QC Batch: MA1013
(2) Prep QC Batch: MP1941

RL = Reporting Limit
MDL = Method Detection Limit

U = Indicates a result < MDL
J = Indicates a result >= MDL but < RL

Misc. Forms

Custody Documents and Other Forms

Includes the following where applicable:

- Chain of Custody

CHAIN OF CUSTODY / ANALYSIS REQUEST

"DECASM2288"

Attention	Carrie Sandahl	Phone	[redacted]	Billing (If different)
Company Name	City of Mountain View Fire Dept.	Email	carrie.sandahl@mountainview.gov	
Mailing Address		Mobile	[redacted]	Attn: Mark Dysert Dysert Environmental, Inc. [redacted]
City, State & Zip		P.O. No.	1140	
Lab I.D.	C8938	Sampler/s	L. Vasquez, Richard Vasq	
Project Name	El Camino Paving Quarterly Wastewater Sampling	Project Location	El Camino Paving 924 San Rafael Avenue Mountain View, CA	Sampling Code =

Sample Matrix = Wastewater
Turn Around Time = ~~10 Day~~ 5DM
Field pH =
Field Temp =
Time Analyzed =

Sample ID:	Date:	Time:	No. of Containers	Sample Location Specified by City of Mountain View Fire Department	Sample Type	Sample Bottle Type	Sample Preservative	Time of Sample Preservation	Sample Stored in Iced Cooler	Were Sample Bottles Custody Sealed		Grab Sample for City of Mountain View Fire Department	Disposable Bailer Used	Total Copper (Cu) by EPA 200.7	Total Lead (Pb) by EPA 200.7	Total Zinc (Zn) by EPA 200.7	Total Nickel (Ni) by EPA 200.7	
Permit 722	12-18-09	1412	1	YES	AQ GRAB	250mL POLY	HNO3	SAME AS SAMPLE TIME	NO	NO		X		X	X	X		

Relinquished by	Received by	Time 1630	Date 12-18-09
Relinquished by	Received by	Time 0900	Date 12-21-09
Relinquished by	Received by	Time 12:38	Date 12/21/09
Relinquished by	Received by	Time	Date

Additional Mailing Instructions:

cc: eric.anderson@mountainview.gov

Lab Notes:

Sample Temperature Upon Receipt In Lab = 6.5 + 0.4 = 6.9°C

Site Notes:

Sample/s Collected by Dysert Environmental, Inc.
Tel: [redacted]
Fax:

C8938: Chain of Custody
Page 1 of 2

Accutest Laboratories Northern California
Sample Receiving Check List

Job#: C8938
Sample Control Rep. Initial: EK

DECASM2888

Review Chain of Custody Chain of Custody is to be complete and legible.

- Are these regulatory (NPDES) samples? CWA — Yes / No
- Is pH requested? — Yes / (No)
  - Was Client informed that hold time is 15 min? — Yes / No
  - If yes, did Client consent to continue? N/A
- Are sample within hold time? — (Yes) / No
  - Are sample in danger of exceeding hold-time — Yes / (No)
- Existing Client? (Yes) / No Existing Project? — (Yes) / No
  - If No: Is Report to info complete and legible, including;
    - deliverable Name Address phone e-mail
    - Is Bill to info complete and legible, including;
    - PO# Credit card Contact address phone e-mail
    - Is Contact and/or Project Manager identified, including;
    - phone e-mail
- Project name / number Special requirements? — (Yes) / No
- Sample IDs / date & time of collection provided? — (Yes) / No
- Is Matrix listed and correct? — (Yes) / No
- Analyses listed we do or client has authorized a subcontract? — (Yes) / No
- Chain is signed and dated by both client and sample custodian? — (Yes) / No
- TAT requested available? (Yes) / No Approved by EK

Review Coolers: Samples delivered on Ice

- Were Coolers temperatures measured at ≤6°C? Cooler # 1 Temp 6.9 °C
  - If cooler is outside the ≤6°C; note down below the affected bottles in that cooler
  - Note that ANC does NOT accept evidentiary samples. (We do not lock refrigerators)
- Shipment Received Method Walk In Client Environmental
- Custody Seals: N/A Present: Yes / (No) If Yes; Unbroken: Yes / No

Review of Sample Bottles: If you answer no, explain to the side

- Chain matches bottle labels? (Yes) / No Sample bottle intact? (Yes) / No
- Is there enough sample volume in proper bottle for requested analyses? (Yes) / No
- Proper Preservatives? (Yes) / No Check pH on preserved samples except 1664, 625, 8270 and VOAs.
- Headspace-VOAs? Greater than 6mm in diameter Yes / No
  N/A List sample ID and affected container

Client Sample ID	pH Check	Other Comments/Issues
-1	pH<2	250mL poly w/ HNO_3; 200.8 - MET

Non-Compliance Issues and discrepancies on the COC are forwarded to Project Management

\\anc-srv-file1\Entech-Data\Laboratory\Sample_Control\Form_Sample Receipt Checklist_Rev0.doc

C8938: Chain of Custody
Page 2 of 2

Metals Analysis

QC Data Summaries

Includes the following where applicable:

- Method Blank Summaries
- Matrix Spike and Duplicate Summaries
- Blank Spike and Lab Control Sample Summaries
- Serial Dilution Summaries

BLANK RESULTS SUMMARY
Part 2 - Method Blanks

Login Number: C8938
Account: DECASM - Dysert Environmental
Project: El Camino Paving - Mountain View, CA

QC Batch ID: MP1941
Matrix Type: AQUEOUS

Methods: EPA 200.7
Units: ug/l

Prep Date: 12/23/09

Metal	RL	IDL	MDL	MB raw	final
Aluminum	50	14	21		
Antimony	10	6.9	5.3		
Arsenic	10	4.4	3.1		
Barium	5.0	.6	.7		
Beryllium	5.0	.1	.2		
Boron	50	8.6	11		
Cadmium	2.0	.3	.3		
Calcium	50	29	12		
Chromium	5.0	.4	.6		
Cobalt	5.0	.4	.4		
Copper	5.0	.8	1.1	-0.20	<5.0
Iron	50	2.6	18		
Lead	5.0	3.3	1.3	2.4	<5.0
Lithium	10	2.2	2.5		
Magnesium	50	9.6	13		
Manganese	5.0	.1	.2		
Molybdenum	5.0	1.3	1		
Nickel	5.0	.8	.5		
Potassium	500	58	60		
Selenium	20	14	12		
Silicon	50	3.4	5.3		
Silver	5.0	.9	.7		
Sodium	100	15	13		
Strontium	10	.3	2.4		
Thallium	20	6.5	6.4		
Tin	50	2.3	2		
Titanium	2.0	.2	.2		
Vanadium	5.0	.7	.5		
Zinc	10	.9	1.1	1.1	<10

Associated samples MP1941: C8938-1

Results < IDL are shown as zero for calculation purposes
(*) Outside of QC limits
(anr) Analyte not requested

MATRIX SPIKE AND DUPLICATE RESULTS SUMMARY

Login Number: C8938
Account: DBCASM - Dysert Environmental
Project: El Camino Paving - Mountain View, CA

QC Batch ID: MP1941
Matrix Type: AQUEOUS

Methods: EPA 200.7
Units: ug/l

Prep Date: 12/23/09

Metal	C8940-1 Original	MS	Spikelot MPIR1	% Rec	QC Limits
Aluminum					
Antimony					
Arsenic					
Barium					
Beryllium					
Boron					
Cadmium					
Calcium					
Chromium					
Cobalt					
Copper	10.6	481	500	94.1	70-130
Iron					
Lead	0.0	480	500	96.0	70-130
Lithium					
Magnesium					
Manganese					
Molybdenum					
Nickel	anr				
Potassium					
Selenium					
Silicon					
Silver					
Sodium					
Strontium					
Thallium					
Tin					
Titanium					
Vanadium					
Zinc	104	586	500	96.4	70-130

Associated samples MP1941: C8938-1

Results < IDL are shown as zero for calculation purposes
(*) Outside of QC limits
(N) Matrix Spike Rec. outside of QC limits
(anr) Analyte not requested

MATRIX SPIKE AND DUPLICATE RESULTS SUMMARY

Login Number: C8938
Account: DECASM - Dysert Environmental
Project: El Camino Paving - Mountain View, CA

QC Batch ID: MP1941
Matrix Type: AQUEOUS

Methods: EPA 200.7
Units: ug/l

Prep Date: 12/23/09

Metal	C8940-1 Original	MSD	Spikelot MPIR1	% Rec	MSD RPD	QC Limit
Aluminum						
Antimony						
Arsenic						
Barium						
Beryllium						
Boron						
Cadmium						
Calcium						
Chromium						
Cobalt						
Copper	10.6	477	500	93.3	0.8	20
Iron						
Lead	0.0	488	500	97.6	1.7	20
Lithium						
Magnesium						
Manganese						
Molybdenum						
Nickel	anr					
Potassium						
Selenium						
Silicon						
Silver						
Sodium						
Strontium						
Thallium						
Tin						
Titanium						
Vanadium						
Zinc	104	597	500	98.6	1.9	20

Associated samples MP1941: C8938-1

Results < IDL are shown as zero for calculation purposes
(*) Outside of QC limits
(N) Matrix Spike Rec. outside of QC limits
(anr) Analyte not requested

SPIKE BLANK AND LAB CONTROL SAMPLE SUMMARY

Login Number: C8938
Account: DECASM - Dysert Environmental
Project: El Camino Paving - Mountain View, CA

QC Batch ID: MP1941
Matrix Type: AQUEOUS

Methods: EPA 200.7
Units: ug/l

Prep Date: 12/23/09 12/23/09

Metal	BSP Result	Spikelot MPIR1	% Rec	QC Limits	BSD Result	Spikelot MPIR1	% Rec	BSD RPD	QC Limit
Aluminum									
Antimony									
Arsenic									
Barium									
Beryllium									
Boron									
Cadmium									
Calcium									
Chromium									
Cobalt									
Copper	469	500	93.8	85-115	473	500	94.6	0.8	
Iron									
Lead	491	500	98.2	85-115	499	500	99.8	1.6	
Lithium									
Magnesium									
Manganese									
Molybdenum									
Nickel	anr								
Potassium									
Selenium									
Silicon									
Silver									
Sodium									
Strontium									
Thallium									
Tin									
Titanium									
Vanadium									
Zinc	487	500	97.4	85-115	492	500	98.4	1.0	

Associated samples MP1941: C8938-1

Results < IDL are shown as zero for calculation purposes
(*) Outside of QC limits
(anr) Analyte not requested

SERIAL DILUTION RESULTS SUMMARY

Login Number: C8938
Account: DECASM - Dysert Environmental
Project: El Camino Paving - Mountain View, CA

QC Batch ID: MP1941
Matrix Type: AQUEOUS

Methods: EPA 200.7
Units: ug/l

Prep Date: 12/23/09

Metal	C8940-1 Original	SDL 1:5	%DIF	QC Limits
Aluminum				
Antimony				
Arsenic				
Barium				
Beryllium				
Boron				
Cadmium				
Calcium				
Chromium				
Cobalt				
Copper	10.6	12.0	13.2 (a)	0-10
Iron				
Lead	0.00	0.00	NC	0-10
Lithium				
Magnesium				
Manganese				
Molybdenum				
Nickel	anr			
Potassium				
Selenium				
Silicon				
Silver				
Sodium				
Strontium				
Thallium				
Tin				
Titanium				
Vanadium				
Zinc	104	108	3.9	0-10

Associated samples MP1941: C8938-1

Results < IDL are shown as zero for calculation purposes
(*) Outside of QC limits
(anr) Analyte not requested
(a) Percent difference acceptable due to low initial sample concentration (< 50 times IDL).

POST DIGESTATE SPIKE SUMMARY

Login Number: C8938
Account: DECASM - Dysert Environmental
Project: El Camino Paving - Mountain View, CA

QC Batch ID: MP1941
Matrix Type: AQUEOUS

Methods: EPA 200.7
Units: ug/l

Prep Date: 12/23/09

Metal	Sample ml	Final ml	C8940-1 Raw	Corr.**	PS ug/l	Spike ml	Spike ug/ml	Spike ug/l	% Rec	QC Limits
Aluminum										
Antimony										
Arsenic										
Barium										
Beryllium										
Boron										
Cadmium										
Calcium										
Chromium										
Cobalt										
Copper	10	10.1	10.6	10.49505	476.2	0.05	100	495.0495	94.1	-
Iron										
Lead	10	10.1	0	0	480.4	0.05	100	495.0495	97.0	-
Lithium										
Magnesium										
Manganese										
Molybdenum										
Nickel										
Potassium										
Selenium										
Silicon										
Silver										
Sodium										
Strontium										
Thallium										
Tin										
Titanium										
Vanadium										
Zinc	10	10.1	103.9	102.8713	588.3	0.05	100	495.0495	98.1	-

Associated samples MP1941: C8938-1

Results < IDL are shown as zero for calculation purposes
(*) Outside of QC limits
(**) Corr. sample result = Raw * (sample volume / final volume)
(anr) Analyte not requested

Northern California ACCUTEST Laboratories

IT'S ALL IN THE CHEMISTRY

09/25/09

Technical Report for

Dysert Environmental

El Camino Paving - Mountain View, CA

PO#:0913

Accutest Job Number: C7554

Sampling Date: 09/21/09

Report to:

City of Mountain View-Fire Department
100 Villa Street
Mountain View, CA 94041
Carrie.Sandahl@mountainview.gov; eric.anderson@mountainview.gov

ATTN: Carrie Sandahl

Total number of pages in report: 13

ACCREDITED IN ACCORDANCE WITH nelac

Test results contained within this data package meet the requirements of the National Environmental Laboratory Accreditation Conference and/or state specific certification programs as applicable.

Laurie Glantz-Murphy
Laboratory Director

Client Service contact: Diane Theesen [redacted]

Certifications: CA (08258CA)

This report shall not be reproduced, except in its entirety, without the written approval of Accutest Laboratories.
Test results relate only to samples analyzed.

ACCUTEST LABORATORIES 50 YEARS 1956-2006

[redacted]

Accutest Laboratories is the sole authority for authorizing edits or modifications to this document. Unauthorized modification of this report is strictly prohibited.

Sections: 1 2 3 4

Table of Contents

-1-

Section 1: Sample Summary 3
Section 2: Sample Results 4
2.1: C7554-1: PERMIT 722 5
Section 3: Misc. Forms 6
3.1: Chain of Custody 7
Section 4: Metals Analysis - QC Data Summaries 8
4.1: Prep QC MP1621: Cu,Pb,Zn 9

Sample Summary

Dysert Environmental

Job No: C7554

El Camino Paving - Mountain View, CA
Project No: PO#:0913

Sample Number	Collected Date	Time	By	Received	Matrix Code	Matrix Type	Client Sample ID
C7554-1	09/21/09	14:20	RV	09/22/09	AQ	Water	PERMIT 722

Sample Results

Report of Analysis

Accutest Laboratories

Report of Analysis

Client Sample ID:	PERMIT 722		
Lab Sample ID:	C7554-1	**Date Sampled:**	09/21/09
Matrix:	AQ - Water	**Date Received:**	09/22/09
		Percent Solids:	n/a
Project:	El Camino Paving - Mountain View, CA		

Total Metals Analysis

Analyte	Result	RL	MDL	Units	DF	Prep	Analyzed	By	Method	Prep Method
Copper	6.0	5.0	1.1	ug/l	1	09/24/09	09/24/09	CT	EPA 200.7 [1]	EPA 200.7 [2]
Lead	1.3 U	5.0	1.3	ug/l	1	09/24/09	09/24/09	CT	EPA 200.7 [1]	EPA 200.7 [2]
Zinc	27.4	10	1.1	ug/l	1	09/24/09	09/24/09	CT	EPA 200.7 [1]	EPA 200.7 [2]

(1) Instrument QC Batch: MA869
(2) Prep QC Batch: MP1621

RL = Reporting Limit
MDL = Method Detection Limit

U = Indicates a result < MDL
J = Indicates a result > = MDL but < RL

Misc. Forms

Custody Documents and Other Forms

Includes the following where applicable:

- Chain of Custody

CHAIN OF CUSTODY / ANALYSIS REQUEST "DECASM2288"

Attention	Carrie Sandahl	**Phone**	[redacted]	***Billing (if different)***
Company Name	City of Mountain View Fire Dept.	**Email**	carrie.sandahl@mountainview.gov	
Mailing Address		**Mobile**	[redacted]	*Attn: Mark Dysert* *Dysert Environmental, Inc.*
City, State & Zip		**P.O. No.**	0913	[redacted]
Lab I.D.	C7554	**Sampler/s**	R. Vasquez	
Project Name	El Camino Paving Quarterly Wastewater Sampling	**Project Location**	El Camino Paving 924 San Rafael Avenue Mountain View, CA	**Sampling Code =**

Sample Matrix = Wastewater | Field pH = | Field Temp = | Time Analyzed =

Turn Around Time = ~~10~~ 5 Day

Sample ID:	Date:	Time:	No. of Containers	Sample Location Specified by City of Mountain View Fire Department	Sample Type	Sample Bottle Type	Sample Preservative	Time of Sample Preservation	Sample Stored in Iced Cooler	Were Sample Bottles Custody Sealed		Grab Sample for City of Mountain View Fire Department	Disposable Baller Used	Total Copper (Cu) by EPA 200.7	Total Lead (Pb) by EPA 200.7	Total Zinc (Zn) by EPA 200.7	Total Nickel (Ni) by EPA 200.7	
-1 Permit 722	9-21-09	1420	1	YES	AQ GRAB	250mL POLY	HNO3	SAME AS SAMPLE TIME	NO	NO		X		X	X	X		

Relinquished by	Received by FEDEX	Time 1700	Date 9-21-09	**Additional Mailing Instructions:**
Relinquished by FEDEX	Received by	Time 14:50	Date 9-22-09	cc: eric.anderson@mountainview.gov
Relinquished by	Received by	Time	Date	
Relinquished by	Received by	Time	Date	

Lab Notes: 250mL POLY (W/HNO3) PIKL

Sample Temperature Upon Receipt in Lab = 15.1°C

Sample/s Collected by Dysert Environmental, Inc.

Tel: [redacted]

Fax:

Site Notes:

C7554: Chain of Custody

Page 1 of 1

ACCUTEST Laboratories C7554

4

Metals Analysis

QC Data Summaries

Includes the following where applicable:

- Method Blank Summaries
- Matrix Spike and Duplicate Summaries
- Blank Spike and Lab Control Sample Summaries
- Serial Dilution Summaries

BLANK RESULTS SUMMARY
Part 2 - Method Blanks

Login Number: C7554
Account: DECASM - Dysert Environmental
Project: El Camino Paving - Mountain View, CA

QC Batch ID: MP1621
Matrix Type: AQUEOUS

Methods: EPA 200.7
Units: ug/l

Prep Date: 09/24/09

Metal	RL	IDL	MDL	MB raw	final
Aluminum	50	14	21		
Antimony	10	6.9	5.3		
Arsenic	10	4.4	3.1		
Barium	5.0	.6	.7		
Beryllium	5.0	.1	.2		
Boron	50	8.6	11		
Cadmium	2.0	.3	.3		
Calcium	50	29	12		
Chromium	5.0	.4	.6		
Cobalt	5.0	.4	.4		
Copper	5.0	.8	1.1	0.0	<5.0
Iron	50	2.6	18		
Lead	5.0	3.3	1.3	2.2	<5.0
Lithium	10	2.2	2.5		
Magnesium	50	9.6	13		
Manganese	5.0	.1	.2		
Molybdenum	5.0	1.3	1		
Nickel	5.0	.8	.5		
Potassium	500	58	60		
Selenium	20	14	12		
Silicon	50	3.4	5.3		
Silver	5.0	.9	.7		
Sodium	100	15	13		
Strontium	10	.3	2.4		
Thallium	20	6.5	6.4		
Tin	50	2.3	2		
Titanium	2.0	.2	.2		
Vanadium	5.0	.7	.5		
Zinc	10	.9	1.1	1.5	<10

Associated samples MP1621: C7554-1

Results < IDL are shown as zero for calculation purposes
(*) Outside of QC limits
(anr) Analyte not requested

MATRIX SPIKE AND DUPLICATE RESULTS SUMMARY

Login Number: C7554
Account: DECASM - Dysert Environmental
Project: El Camino Paving - Mountain View, CA

QC Batch ID: MP1621
Matrix Type: AQUEOUS

Methods: EPA 200.7
Units: ug/l

Prep Date: 09/24/09

Metal	C7552-1 Original	MS	Spikelot MPIR1	% Rec	QC Limits
Aluminum					
Antimony					
Arsenic					
Barium					
Beryllium					
Boron					
Cadmium					
Calcium					
Chromium					
Cobalt					
Copper	78.0	581	500	100.6	70-130
Iron					
Lead	0.0	502	500	100.4	70-130
Lithium					
Magnesium					
Manganese					
Molybdenum					
Nickel					
Potassium					
Selenium					
Silicon					
Silver					
Sodium					
Strontium					
Thallium					
Tin					
Titanium					
Vanadium					
Zinc	273	770	500	99.4	70-130

Associated samples MP1621: C7554-1

Results < IDL are shown as zero for calculation purposes
(*) Outside of QC limits
(N) Matrix Spike Rec. outside of QC limits
(anr) Analyte not requested

MATRIX SPIKE AND DUPLICATE RESULTS SUMMARY

Login Number: C7554
Account: DECASM - Dysert Environmental
Project: El Camino Paving - Mountain View, CA

QC Batch ID: MP1621
Matrix Type: AQUEOUS

Methods: EPA 200.7
Units: ug/l

Prep Date: 09/24/09

Metal	C7552-1 Original	MSD	Spikelot MPIR1	% Rec	MSD RPD	QC Limit
Aluminum						
Antimony						
Arsenic						
Barium						
Beryllium						
Boron						
Cadmium						
Calcium						
Chromium						
Cobalt						
Copper	78.0	589	500	102.2	1.4	20
Iron						
Lead	0.0	504	500	100.8	0.4	20
Lithium						
Magnesium						
Manganese						
Molybdenum						
Nickel						
Potassium						
Selenium						
Silicon						
Silver						
Sodium						
Strontium						
Thallium						
Tin						
Titanium						
Vanadium						
Zinc	273	783	500	102.0	1.7	20

Associated samples MP1621: C7554-1

Results < IDL are shown as zero for calculation purposes
(*) Outside of QC limits
(N) Matrix Spike Rec. outside of QC limits
(anr) Analyte not requested

SPIKE BLANK AND LAB CONTROL SAMPLE SUMMARY

Login Number: C7554
Account: DECASM - Dysert Environmental
Project: El Camino Paving - Mountain View, CA

QC Batch ID: MP1621
Matrix Type: AQUEOUS

Methods: EPA 200.7
Units: ug/l

Prep Date: 09/24/09 09/24/09

Metal	BSP Result	Spikelot MPIR1	% Rec	QC Limits	BSD Result	Spikelot MPIR1	% Rec	BSD RPD	QC Limit
Aluminum									
Antimony									
Arsenic									
Barium									
Beryllium									
Boron									
Cadmium	anr								
Calcium									
Chromium									
Cobalt									
Copper	486	500	97.2	85-115	487	500	97.4	0.2	
Iron									
Lead	514	500	102.8	85-115	515	500	103.0	0.2	
Lithium									
Magnesium									
Manganese									
Molybdenum									
Nickel									
Potassium									
Selenium									
Silicon									
Silver									
Sodium									
Strontium									
Thallium									
Tin									
Titanium									
Vanadium									
Zinc	504	500	100.8	85-115	514	500	102.8	2.0	

Associated samples MP1621: C7554-1

Results < IDL are shown as zero for calculation purposes
(*) Outside of QC limits
(anr) Analyte not requested

SERIAL DILUTION RESULTS SUMMARY

Login Number: C7554
Account: DECASM - Dysert Environmental
Project: El Camino Paving - Mountain View, CA

QC Batch ID: MP1621
Matrix Type: AQUEOUS

Methods: EPA 200.7
Units: ug/l

Prep Date: 09/24/09

Metal	C7552-1 Original	SDL 1:5	%DIF	QC Limits
Aluminum				
Antimony				
Arsenic				
Barium				
Beryllium				
Boron				
Cadmium				
Calcium				
Chromium				
Cobalt				
Copper	78.0	76.5	1.9	0-10
Iron				
Lead	0.00	0.00	NC	0-10
Lithium				
Magnesium				
Manganese				
Molybdenum				
Nickel				
Potassium				
Selenium				
Silicon				
Silver				
Sodium				
Strontium				
Thallium				
Tin				
Titanium				
Vanadium				
Zinc	273	280	2.7	0-10

Associated samples MP1621: C7554-1

Results < IDL are shown as zero for calculation purposes
(*) Outside of QC limits
(anr) Analyte not requested

Northern California
ACCUTEST Laboratories

IT'S ALL IN THE CHEMISTRY

05/11/09

Technical Report for

City of Mountain View-Fire Department

924 San Rafael Avenue,CA

EL CAMINO PAVING

Accutest Job Number: C5489

Sampling Date: 04/30/09

Report to:

City of Mountain View-Fire Department
100 Villa Street
Mountain View, CA 94041
Carrie.Sandahl@mountainview.gov

ATTN: Carrie Sandahl

Total number of pages in report: 14

ACCREDITED IN ACCORDANCE WITH nelac

Test results contained within this data package meet the requirements of the National Environmental Laboratory Accreditation Conference and/or state specific certification programs as applicable.

Laurie Glantz-Murphy
Laboratory Director

Client Service contact: Diane Theesen [redacted]

Certifications: CA (08258CA)

This report shall not be reproduced, except in its entirety, without the written approval of Accutest Laboratories.
Test results relate only to samples analyzed.

[redacted]

Accutest Laboratories is the sole authority for authorizing edits or modifications to this document. Unauthorized modification of this report is strictly prohibited.

Sections: 1 2 3 4

Table of Contents

-1-

Section 1: Sample Summary 3
Section 2: Sample Results 4
2.1: C5489-1: PERMIT 722 5
Section 3: Misc. Forms 6
3.1: Chain of Custody 7
Section 4: Metals Analysis - QC Data Summaries 9
4.1: Prep QC MP1163: Cu,Pb,Zn 10

Sample Summary

City of Mountain View-Fire Department

Job No: C5489

924 San Rafael Avenue,CA
Project No: EL CAMINO PAVING

Sample Number	Collected Date	Time	By	Received	Matrix Code	Matrix Type	Client Sample ID
C5489-1	04/30/09	14:05	RV	05/01/09	AQ	Water	PERMIT 722

Sample Results

Report of Analysis

Accutest Laboratories

Report of Analysis

Client Sample ID:	PERMIT 722		
Lab Sample ID:	C5489-1	**Date Sampled:**	04/30/09
Matrix:	AQ - Water	**Date Received:**	05/01/09
		Percent Solids:	n/a
Project:	924 San Rafael Avenue,CA		

Metals Analysis

Analyte	Result	RL	Units	DF	Prep	Analyzed	By	Method	Prep Method
Copper	10.5	5.0	ug/l	1	05/04/09	05/05/09	CT	EPA 200.7 [1]	EPA 200.7 [2]
Lead	< 5.0	5.0	ug/l	1	05/04/09	05/05/09	CT	EPA 200.7 [1]	EPA 200.7 [2]
Zinc	88.4	10	ug/l	1	05/04/09	05/05/09	CT	EPA 200.7 [1]	EPA 200.7 [2]

(1) Instrument QC Batch: MA649
(2) Prep QC Batch: MP1163

RL = Reporting Limit

Misc. Forms

Custody Documents and Other Forms

Includes the following where applicable:

- Chain of Custody

CHAIN OF CUSTODY / ANALYSIS REQUEST

Attention	Carrie Sandahl	**Phone**	[redacted]	*Billing (If different)*
Company Name	City of Mountain View Fire Dept.	**Email**	carrie.sandahl@mountainview.gov	
Mailing Address	1000 Villa Street	**Mobile**	[redacted]	
City, State & Zip	Mountain View, CA 94041	**P.O. No.**		
Lab I.D.	C5489	**Sampler/s**	R. VASQUEZ	
Project Name	El Camino Paving Quarterly Wastewater Sampling	**Project Location**	El Camino Paving 924 San Rafael Avenue Mountain View, CA	**Sampling Code =**

Sample Matrix = Wastewater
Turn Around Time = 10 Day
Field pH =
Field Temp =
Time Analyzed =

Sample ID:	Date:	Time:	No. of Containers	Sample Location Specified by City of Mountain View Fire Department	Sample Type	Sample Bottle Type	Sample Preservative	Time of Sample Preservation	Sample Stored in Iced Cooler	Were Sample Bottels Custody Sealed		Grab Sample for City of Mountain View Fire Department	Disposable Bailer Used	Total Copper (Cu) by EPA 200.7	Total Lead (Pb) by EPA 200.7	Total Zinc (Zn) by EPA 200.7	Total Nickel (Ni) by EPA 200.7	
-1 Permit 722	4-30-09	1405	1	YES	AQ GRAB	250mL POLY	HNO3	SAMPLE TIME	NO	NO		X		X	X	X		

Relinquished by	Received by FRED	Time 1700	Date 4-30-09
Relinquished by FRED	Received by	Time 1000	Date 5-1-09
Relinquished by	Received by	Time 13:47	Date 05/01/09
Relinquished by	Received by	Time	Date

Additional Mailing Instructions:
CC: eric.anderson@mountainview.gov

Lab Notes: 250ml poly (w/HNO3) pH<2
Sample Temperature Upon Receipt In Lab = 18.8°C

Site Notes:

Sample/s Collected by Dysert Environmental, Inc.
Tel: [redacted]
Fax

C5489: Chain of Custody
Page 1 of 2

ACCUTEST Laboratories
C5489

Accutest Laboratories Northern California
STANDARD OPERATING PROCEDURE

Sample Receiving Checklist

Job # C5489
Sample Control Initial EK

Review Chain of Custody The Chain of Custody is to be completely and legibly filled out by Client.
- ☑ Are these regulatory (NPDES) samples? Yes / (No) circle one
- ☑ Is pH requested? Yes / (No) circle one ☐ Was Client informed that hold time is 15 min? Yes / No circle one
  If yes, did Client consent to continue? —
- ☑ Are sample within hold time? (Yes) / No circle one Are sample in danger of exceeding its hold-time within 6-48 hours?
- ☑ Report to info is complete and legible, including;
  - ☑ Type of deliverable needed ☑ Name ☑ Address ☑ phone ☑ e-mail ON-FILE
- ☑ Bill to info is complete and legible, including; ☐ PO# ☐ Credit card ☐ Contact ☐ address ☐ phone ☐ e-mail
- ☑ Contact and/or Project Manager identified, including; ☑ phone ☑ e-mail
- ☑ Project name / number ☐ Special requirements? (Yes) / No circle one
- ☑ Sample IDs / date & time of collection provided? (Yes) / No circle one
- ☑ Is Matrix listed and correct? (Yes) / No circle one
- ☑ Analyses listed are those we do or client has authorized a subcontract? (Yes) / No circle one
- ☑ Chain is signed and dated by both client and sample custodian? (Yes) / No circle one
- ☑ TAT requested available? Approved by EK

Review Coolers: NOT Iced
- ☑ Were Coolers temperatures measured at ≤6°C? Cooler # — Temp 18.8°C
  - If cooler is outside the ≤6°C; note down below the affected bottles in that cooler
  - Note that ANC does NOT accept evidentiary samples. (We do not lock refrigerators)
- ☑ Shipment Method Walk In Chysert Environmental
- ☑ Custody Seals: Present : Yes / (No) circle one Unbroken: (Yes) / No circle one

Review of Sample Bottles: If you answer no, explain below
- ☑ Sample ID / bottle number / Date / Time of bottle labels match the COC? (Yes) / No circle one
- ☑ Sample bottle intact? (Yes) / No circle one
- ☑ Is there enough samples for requested analyses? If so, were samples placed in proper containers? (Yes) / No circle one
- ☑ Proper Preservatives? Check pH ✓ on preserved samples except 1664, 625, 8270 and VOAs and list below (2) HNO_3
- ☐ Are VOAs received without headspace? Size of bubble (not greater than 6mm in diameter) Yes / No circle one N/A
  List sample ID and affected container

Lab #	Client Sample ID	pH Check	Other Comments/Issues
-1	PERMIT 722	pH < 2	250mL Poly (2) HNO_3 MET (200.7)

Non-Compliance issues and discrepancies on the COC are forwarded to Project Management

\\Anc-srv-file1\Entech-Data\Laboratory\Sample_Control\Form_Sample Receipt Checklist_Rev0.doc

C5489: Chain of Custody
Page 2 of 2

Metals Analysis

QC Data Summaries

Includes the following where applicable:

- Method Blank Summaries
- Matrix Spike and Duplicate Summaries
- Blank Spike and Lab Control Sample Summaries
- Serial Dilution Summaries

BLANK RESULTS SUMMARY
Part 2 - Method Blanks

Login Number: C5489
Account: MVFDCAMV - City of Mountain View-Fire Department
Project: 924 San Rafael Avenue,CA

QC Batch ID: MP1163
Matrix Type: AQUEOUS

Methods: EPA 200.7
Units: ug/l

Prep Date: 05/04/09

Metal	RL	IDL	MDL	MB raw	final
Aluminum	50	13	10		
Antimony	10	6.7	5		
Arsenic	10	9.6	5.2		
Barium	5.0	.2	.24		
Beryllium	5.0	.4	.1		
Boron	10	7	2		
Cadmium	2.0	.3	.4		
Calcium	50	5.2	20		
Chromium	5.0	.5	.4		
Cobalt	5.0	.4	.4		
Copper	5.0	.7	1.7	0.20	<5.0
Iron	50	3.3	22		
Lead	5.0	2.4	2	-2.0	<5.0
Lithium	10	1.9	1		
Magnesium	50	13	8		
Manganese	5.0	1.2	.3		
Molybdenum	5.0	1.3	1		
Nickel	5.0	.9	1.2		
Potassium	500	51	50		
Selenium	20	9.8	8.6		
Silicon	50	14	3.5		
Silver	5.0	.8	.4		
Sodium	100	16	12		
Strontium	10	.2			
Thallium	20	4	7.3		
Tin	50	2.6	2		
Titanium	2.0	.2	.4		
Vanadium	5.0	.2	.4		
Zinc	10	3.5	1.9	2.9	<10

Associated samples MP1163: C5489-1

Results < IDL are shown as zero for calculation purposes
(*) Outside of QC limits
(anr) Analyte not requested

MATRIX SPIKE AND DUPLICATE RESULTS SUMMARY

Login Number: C5489
Account: MVFDCAMV - City of Mountain View-Fire Department
Project: 924 San Rafael Avenue,CA

QC Batch ID: MP1163
Matrix Type: AQUEOUS

Methods: EPA 200.7
Units: ug/l

Prep Date: 05/04/09

Metal	C5493-1 Original	MS	Spikelot MPIR1	% Rec	QC Limits
Aluminum					
Antimony					
Arsenic					
Barium					
Beryllium					
Boron					
Cadmium					
Calcium					
Chromium					
Cobalt					
Copper	83.5	584	500	100.1	70-130
Iron					
Lead	3.1	498	500	99.0	70-130
Lithium					
Magnesium					
Manganese					
Molybdenum					
Nickel					
Potassium					
Selenium					
Silicon					
Silver					
Sodium					
Strontium					
Thallium					
Tin					
Titanium					
Vanadium					
Zinc	126	633	500	101.4	70-130

Associated samples MP1163: C5489-1

Results < IDL are shown as zero for calculation purposes
(*) Outside of QC limits
(N) Matrix Spike Rec. outside of QC limits
(anr) Analyte not requested

MATRIX SPIKE AND DUPLICATE RESULTS SUMMARY

Login Number: C5489
Account: MVFDCAMV - City of Mountain View-Fire Department
Project: 924 San Rafael Avenue,CA

QC Batch ID: MP1163
Matrix Type: AQUEOUS

Methods: EPA 200.7
Units: ug/l

Prep Date: 05/04/09

Metal	C5493-1 Original	MSD	Spikelot MPIR1	% Rec	MSD RPD	QC Limit
Aluminum						
Antimony						
Arsenic						
Barium						
Beryllium						
Boron						
Cadmium						
Calcium						
Chromium						
Cobalt						
Copper	83.5	586	500	100.5	0.3	20
Iron						
Lead	3.1	501	500	99.6	0.6	20
Lithium						
Magnesium						
Manganese						
Molybdenum						
Nickel						
Potassium						
Selenium						
Silicon						
Silver						
Sodium						
Strontium						
Thallium						
Tin						
Titanium						
Vanadium						
Zinc	126	637	500	102.2	0.6	20

Associated samples MP1163: C5489-1

Results < IDL are shown as zero for calculation purposes
(*) Outside of QC limits
(N) Matrix Spike Rec. outside of QC limits
(anr) Analyte not requested

SPIKE BLANK AND LAB CONTROL SAMPLE SUMMARY

Login Number: C5489
Account: MVFDCAMV - City of Mountain View-Fire Department
Project: 924 San Rafael Avenue,CA

QC Batch ID: MP1163
Matrix Type: AQUEOUS

Methods: EPA 200.7
Units: ug/l

Prep Date: 05/04/09 05/04/09

Metal	BSP Result	Spikelot MPIR1	% Rec	QC Limits	BSD Result	Spikelot MPIR1	% Rec	BSD RPD	QC Limit
Aluminum									
Antimony									
Arsenic									
Barium									
Beryllium									
Boron									
Cadmium									
Calcium									
Chromium									
Cobalt									
Copper	473	500	94.6	85-115	474	500	94.8	0.2	
Iron									
Lead	510	500	102.0	85-115	508	500	101.6	0.4	
Lithium									
Magnesium									
Manganese									
Molybdenum									
Nickel									
Potassium									
Selenium									
Silicon									
Silver									
Sodium									
Strontium									
Thallium									
Tin									
Titanium									
Vanadium									
Zinc	506	500	101.2	85-115	509	500	101.8	0.6	

Associated samples MP1163: C5489-1

Results < IDL are shown as zero for calculation purposes
(*) Outside of QC limits
(anr) Analyte not requested

SERIAL DILUTION RESULTS SUMMARY

Login Number: C5489
Account: MVFDCAMV - City of Mountain View-Fire Department
Project: 924 San Rafael Avenue,CA

QC Batch ID: MP1163
Matrix Type: AQUEOUS

Methods: EPA 200.7
Units: ug/l

Prep Date: 05/04/09

Metal	C5493-1 Original	SDL 1:5	%DIF	QC Limits
Aluminum				
Antimony				
Arsenic				
Barium				
Beryllium				
Boron				
Cadmium				
Calcium				
Chromium				
Cobalt				
Copper	83.5	85.0	1.8	0-10
Iron				
Lead	3.10	0.00	100.0(a)	0-10
Lithium				
Magnesium				
Manganese				
Molybdenum				
Nickel				
Potassium				
Selenium				
Silicon				
Silver				
Sodium				
Strontium				
Thallium				
Tin				
Titanium				
Vanadium				
Zinc	126	134	6.3	0-10

Associated samples MP1163: C5489-1

Results < IDL are shown as zero for calculation purposes
(*) Outside of QC limits
(anr) Analyte not requested
(a) Percent difference acceptable due to low initial sample concentration (< 50 times IDL).

Northern California
ACCUTEST Laboratories

IT'S ALL IN THE CHEMISTRY

02/25/09

Technical Report for

City of Mountain View-Fire Department

924 San Rafael Avenue,CA

EL CAMINO PAVING

Accutest Job Number: C4347

Sampling Date: 02/10/09

Report to:

City of Mountain View-Fire Department
100 Villa Street
Mountain View, CA 94041
Carrie.Sandahl@mountainview.gov; eric.anderson@mountainview.gov

ATTN: Carrie Sandahl

Total number of pages in report: 14

ACCREDITED IN ACCORDANCE WITH nelac

Test results contained within this data package meet the requirements of the National Environmental Laboratory Accreditation Conference and/or state specific certification programs as applicable.

Laurie Glantz-Murphy
Laboratory Director

Client Service contact: Diane Theesen [redacted]

Certifications: CA (08258CA)

This report shall not be reproduced, except in its entirety, without the written approval of Accutest Laboratories.

Test results relate only to samples analyzed.

ACCUTEST LABORATORIES 50 YEARS 1956-2006

[redacted]

Note: This report is password protected to disallow document modification or assembly.
To obtain a version that can be unlocked, contact your client service representative.

Table of Contents

Sections: 1 2 3 4

-1-

Section 1: Sample Summary 3
Section 2: Sample Results 4
2.1: C4347-1: PERMIT 722 5
Section 3: Misc. Forms 6
3.1: Chain of Custody 7
Section 4: Metals Analysis - QC Data Summaries 9
4.1: Prep QC MP923: Cu,Pb,Zn 10

Sample Summary

City of Mountain View-Fire Department

Job No: C4347

924 San Rafael Avenue,CA
Project No: EL CAMINO PAVING

Sample Number	Collected Date	Time	By	Received	Matrix Code	Matrix Type	Client Sample ID
C4347-1	02/10/09	11:05	RV	02/11/09	AQ	Water	PERMIT 722

Sample Results

Report of Analysis

Accutest Laboratories

Report of Analysis

Client Sample ID:	PERMIT 722		
Lab Sample ID:	C4347-1	**Date Sampled:**	02/10/09
Matrix:	AQ - Water	**Date Received:**	02/11/09
		Percent Solids:	n/a
Project:	924 San Rafael Avenue,CA		

Metals Analysis

Analyte	Result	RL	Units	DF	Prep	Analyzed	By	Method	Prep Method
Copper	8.0	5.0	ug/l	1	02/20/09	02/24/09	MF	EPA 200.7 [1]	EPA 200.7 [2]
Lead	32.7	5.0	ug/l	1	02/20/09	02/24/09	MF	EPA 200.7 [1]	EPA 200.7 [2]
Zinc	180	10	ug/l	1	02/20/09	02/24/09	MF	EPA 200.7 [1]	EPA 200.7 [2]

(1) Instrument QC Batch: MA534
(2) Prep QC Batch: MP923

RL = Reporting Limit

Misc. Forms

Custody Documents and Other Forms

Includes the following where applicable:

- Chain of Custody

CHAIN OF CUSTODY / ANALYSIS REQUEST

Attention	Carrie Sandahl	**Phone**	[redacted]	***Billing (if different)***
Company Name	City of Mountain View Fire Dept.	**Email**	carrie.sandahl@mountainview.gov	
Mailing Address	1000 Villa Street	**Mobile**	[redacted]	
City, State & Zip	Mountain View, CA 94041	**P.O. No.**		
Lab I.D.	C4347	**Sampler/s**	R. VASQUEZ	
Project Name	El Camino Paving Quarterly Wastewater Sampling	**Project Location**	El Camino Paving 924 San Rafael Avenue Mountain View, CA	**Sampling Code =**

Sample Matrix = Wastewater
Turn Around Time = 10 Day
Field pH =
Field Temp =
Time Analyzed =

Sample ID:	Date:	Time:	No. of Containers	Sample Location Specified by City of Mountain View Fire Department	Sample Type	Sample Bottle Type	Sample Preservative	Time of Sample Preservation	Sample Stored in Iced Cooler	Were Sample Bottles Custody Sealed		Grab Sample for City of Mountain View Fire Department	Disposable Bailer Used	Total Copper (Cu) by EPA 200.7	Total Lead (Pb) by EPA 200.7	Total Zinc (Zn) by EPA 200.7	Total Nickel (Ni) by EPA 200.7	
-1 Permit 722	2-10-09	1105	1	YES	AQ GRAB	250mL POLY	HNO3	DANIELS SAMPLER TIME	NO	NO		X		X	X	X		

Relinquished by	Received by FEDEX	Time 1600	Date 2-10-09
Relinquished by FEDEX	Received by	Time 0800	Date 2-11-09
Relinquished by	Received by	Time 12:20	Date 2/11/09
Relinquished by	Received by	Time	Date

Additional Mailing Instructions:
CC: eric.anderson@mountainview.gov

Lab Notes: 250mL POLY @HNO3 PH<2

Sample Temperature Upon Receipt in Lab = 4.7°C

Sample/s Collected by Dysert Environmental, Inc.
Tel: [redacted]
Fax:

Site Notes:

C4347: Chain of Custody
Page 1 of 2

Accutest Laboratories Northern California
STANDARD OPERATING PROCEDURE

Sample Receiving Checklist

Job # C4347
Sample Control Initial EK

Review Chain of Custody The Chain of Custody is to be completely and legibly filled out by Client.

☑ Are these regulatory (NPDES) samples? Yes / No circle one

☑ Is pH requested? Yes / No circle one ☐ Was Client informed that hold time is 15 min? Yes / No circle one

If yes, did Client consent to continue? ____

☑ Are sample within hold time? Yes / No circle one Are sample in danger of exceeding its hold-time within 6-48 hours?

☑ Report to info is complete and legible, including;

☑ Type of deliverable needed ☑ Name ☑ Address ☑ phone ☑ e-mail ON FILE

☐ Bill to info is complete and legible, including; ☐ PO# ☐ Credit card ☐ Contact ☐ address ☐ phone ☐ e-mail

☑ Contact and/or Project Manager identified, including; ☑ phone ☑ e-mail

☑ Project name / number ☐ Special requirements? Yes / No circle one

☑ Sample IDs / date & time of collection provided? Yes / No circle one

☑ Is Matrix listed and correct? Yes / No circle one

☑ Analyses listed are those we do or client has authorized a subcontract? Yes / No circle one

☑ Chain is signed and dated by both client and sample custodian? Yes / No circle one

☑ TAT requested available? Approved by EK

Review Coolers:

☑ Were Coolers temperatures measured at ≤6°C? ✓ Cooler # 1 Temp 4.7 °C

- If cooler is outside the ≤6°C; note down below the affected bottles in that cooler
- Note that ANC does NOT accept evidentiary samples. (We do not lock refrigerators)

☑ Shipment Method walk In (Dysert Environmental)

☑ Custody Seals: Present : Yes / No circle one Unbroken: Yes / No circle one

Review of Sample Bottles: If you answer no, explain below

☑ Sample ID / bottle number / Date / Time of bottle labels match the COC? Yes / No circle one

☑ Sample bottle intact? Yes / No circle one

☑ Is there enough samples for requested analyses? If so, were samples placed in proper containers? Yes / No circle one

☑ Proper Preservatives? Check pH on preserved samples except 1664, 625, 8270 and VOAs and list below

☐ Are VOAs received without headspace? Size of bubble (not greater than 6mm in diameter) Yes / No circle one N/A

List sample ID and affected container

Lab #	Client Sample ID	pH Check	Other Comments/Issues
-1	Permit 722	pH < 2	250mL poly (w/HNO3) metals.
			CITY OF MOUNTAIN VIEW
			FIRE Dept.
			"PERMIT SAMPLES"

Non-Compliance issues and discrepancies on the COC are forwarded to Project Management

\\Anc-srv-file1\Entech-Data\Laboratory\Sample_Control\Form_Sample Receipt Checklist_Rev0.doc

C4347: Chain of Custody
Page 2 of 2

4

Metals Analysis

QC Data Summaries

Includes the following where applicable:

- Method Blank Summaries
- Matrix Spike and Duplicate Summaries
- Blank Spike and Lab Control Sample Summaries
- Serial Dilution Summaries

BLANK RESULTS SUMMARY
Part 2 - Method Blanks

Login Number: C4347
Account: MVFDCAMV - City of Mountain View-Fire Department
Project: 924 San Rafael Avenue,CA

QC Batch ID: MP923
Matrix Type: AQUEOUS

Methods: EPA 200.7
Units: ug/l

Prep Date: 02/20/09

Metal	RL	IDL	MB raw	final
Aluminum	50	13		
Antimony	10	6.7		
Arsenic	10	9.6		
Barium	5.0	.2		
Beryllium	5.0	.4		
Boron	10	7		
Cadmium	2.0	.3	anr	
Calcium	50	5.2		
Chromium	5.0	.5	anr	
Cobalt	5.0	.4		
Copper	5.0	.7	0.0	<5.0
Iron	50	3.3		
Lead	5.0	2.4	1.7	<5.0
Lithium	10	1.9		
Magnesium	50	13		
Manganese	5.0	1.2		
Molybdenum	5.0	1.3		
Nickel	5.0	.9	anr	
Potassium	500	51		
Selenium	20	9.8		
Silicon	50	14		
Silver	5.0	.8		
Sodium	100	16		
Strontium	10	.2		
Thallium	20	4		
Tin	50	2.6		
Titanium	2.0	.2		
Vanadium	5.0	.2		
Zinc	10	3.5	1.8	<10

Associated samples MP923: C4347-1

Results < IDL are shown as zero for calculation purposes
(*) Outside of QC limits
(anr) Analyte not requested

MATRIX SPIKE AND DUPLICATE RESULTS SUMMARY

Login Number: C4347
Account: MVFDCAMV - City of Mountain View-Fire Department
Project: 924 San Rafael Avenue,CA

QC Batch ID: MP923
Matrix Type: AQUEOUS

Methods: EPA 200.7
Units: ug/l

Prep Date: 02/20/09

Metal	C4343-1 Original	MS	Spikelot MPIR2	% Rec	QC Limits
Aluminum					
Antimony					
Arsenic					
Barium					
Beryllium					
Boron					
Cadmium	anr				
Calcium					
Chromium	anr				
Cobalt					
Copper	7.9	529	500	104.2	80-120
Iron					
Lead	17.7	510	500	98.5	80-120
Lithium					
Magnesium					
Manganese					
Molybdenum					
Nickel	anr				
Potassium					
Selenium					
Silicon					
Silver					
Sodium					
Strontium					
Thallium					
Tin					
Titanium					
Vanadium					
Zinc	185	692	500	101.4	80-120

Associated samples MP923: C4347-1

Results < IDL are shown as zero for calculation purposes
(*) Outside of QC limits
(N) Matrix Spike Rec. outside of QC limits
(anr) Analyte not requested

MATRIX SPIKE AND DUPLICATE RESULTS SUMMARY

Login Number: C4347
Account: MVFDCAMV - City of Mountain View-Fire Department
Project: 924 San Rafael Avenue,CA

QC Batch ID: MP923
Matrix Type: AQUEOUS

Methods: EPA 200.7
Units: ug/l

Prep Date: 02/20/09

Metal	C4343-1 Original	MSD	Spikelot MPIR2	% Rec	MSD RPD	QC Limit
Aluminum						
Antimony						
Arsenic						
Barium						
Beryllium						
Boron						
Cadmium	anr					
Calcium						
Chromium	anr					
Cobalt						
Copper	7.9	542	500	106.8	2.4	20
Iron						
Lead	17.7	536	500	103.7	5.0	20
Lithium						
Magnesium						
Manganese						
Molybdenum						
Nickel	anr					
Potassium						
Selenium						
Silicon						
Silver						
Sodium						
Strontium						
Thallium						
Tin						
Titanium						
Vanadium						
Zinc	185	710	500	105.0	2.6	20

Associated samples MP923: C4347-1

Results < IDL are shown as zero for calculation purposes
(*) Outside of QC limits
(N) Matrix Spike Rec. outside of QC limits
(anr) Analyte not requested

SPIKE BLANK AND LAB CONTROL SAMPLE SUMMARY

Login Number: C4347
Account: MVFDCAMV - City of Mountain View-Fire Department
Project: 924 San Rafael Avenue,CA

QC Batch ID: MP923
Matrix Type: AQUEOUS

Methods: EPA 200.7
Units: ug/l

Prep Date: 02/20/09 02/20/09

Metal	BSP Result	Spikelot MPIR2	% Rec	QC Limits	BSD Result	Spikelot MPIR2	% Rec	BSD RPD	QC Limit
Aluminum									
Antimony									
Arsenic									
Barium									
Beryllium									
Boron									
Cadmium	anr								
Calcium									
Chromium	anr								
Cobalt									
Copper	500	500	100.0	80-120	486	500	97.2	2.8	
Iron									
Lead	513	500	102.6	80-120	508	500	101.6	1.0	
Lithium									
Magnesium									
Manganese									
Molybdenum									
Nickel	anr								
Potassium									
Selenium									
Silicon									
Silver									
Sodium									
Strontium									
Thallium									
Tin									
Titanium									
Vanadium									
Zinc	520	500	104.0	80-120	505	500	101.0	2.9	

Associated samples MP923: C4347-1

Results < IDL are shown as zero for calculation purposes
(*) Outside of QC limits
(anr) Analyte not requested

SERIAL DILUTION RESULTS SUMMARY

Login Number: C4347
Account: MVFDCAMV - City of Mountain View-Fire Department
Project: 924 San Rafael Avenue,CA

QC Batch ID: MP923
Matrix Type: AQUEOUS

Methods: EPA 200.7
Units: ug/l

Prep Date: 02/20/09

Metal	C4343-1 Original	SDL 1:5	%DIF	QC Limits
Aluminum				
Antimony				
Arsenic				
Barium				
Beryllium				
Boron				
Cadmium	anr			
Calcium				
Chromium	anr			
Cobalt				
Copper	7.90	9.50	20.3 (a)	0-10
Iron				
Lead	17.7	19.0	7.3	0-10
Lithium				
Magnesium				
Manganese				
Molybdenum				
Nickel	anr			
Potassium				
Selenium				
Silicon				
Silver				
Sodium				
Strontium				
Thallium				
Tin				
Titanium				
Vanadium				
Zinc	185	192	3.6	0-10

Associated samples MP923: C4347-1

Results < IDL are shown as zero for calculation purposes
(*) Outside of QC limits
(anr) Analyte not requested
(a) Percent difference acceptable due to low initial sample concentration (< 50 times IDL).

Northern California
ACCUTEST Laboratories

IT'S ALL IN THE CHEMISTRY

11/11/08

Technical Report for

City of Mountain View-Fire Department

924 San Rafael Avenue,CA

EL CAMINO PAVING

Accutest Job Number: C2953

Sampling Date: 11/03/08

Report to:

City of Mountain View-Fire Department
100 Villa Street
Mountain View, CA 94041
Carrie.Sandahl@mountainview.gov

ATTN: Carrie Sandahl

Total number of pages in report: **14**

ACCREDITED IN ACCORDANCE WITH nelac

Test results contained within this data package meet the requirements of the National Environmental Laboratory Accreditation Conference and/or state specific certification programs as applicable.

Laurie Glantz-Murphy
Laboratory Director

Client Service contact: Diane Theesen [redacted]

Certifications: CA (08258CA)

This report shall not be reproduced, except in its entirety, without the written approval of Accutest Laboratories.
Test results relate only to samples analyzed.

[redacted]

Note: This report is password protected to disallow document modification or assembly.
To obtain a version that can be unlocked, contact your client service representative.

Sections: 1 2 3 4

Table of Contents

-1-

Section 1: Sample Summary 3
Section 2: Sample Results 4
2.1: C2953-1: PERMIT 722 5
Section 3: Misc. Forms 6
3.1: Chain of Custody 7
Section 4: Metals Analysis - QC Data Summaries 9
4.1: Prep QC MP580: Cu,Pb,Zn 10

Sample Summary

City of Mountain View-Fire Department

Job No: C2953

924 San Rafael Avenue,CA
Project No: EL CAMINO PAVING

Sample Number	Collected Date	Time	By	Received	Matrix Code	Matrix Type	Client Sample ID
C2953-1	11/03/08	09:38	RV	11/05/08	AQ	Water	PERMIT 722

Sample Results

Report of Analysis

Accutest Laboratories

Report of Analysis

Client Sample ID:	PERMIT 722		
Lab Sample ID:	C2953-1	Date Sampled:	11/03/08
Matrix:	AQ - Water	Date Received:	11/05/08
		Percent Solids:	n/a
Project:	924 San Rafael Avenue,CA		

Metals Analysis

Analyte	Result	RL	Units	DF	Prep	Analyzed	By	Method	Prep Method
Copper	50.1	5.0	ug/l	1	11/07/08	11/10/08	CT	SW846 6010B [1]	SW3010A [2]
Lead	9.6	5.0	ug/l	1	11/07/08	11/10/08	CT	SW846 6010B [1]	SW3010A [2]
Zinc	173	10	ug/l	1	11/07/08	11/10/08	CT	SW846 6010B [1]	SW3010A [2]

(1) Instrument QC Batch: MA363
(2) Prep QC Batch: MP580

RL = Reporting Limit

Misc. Forms

Custody Documents and Other Forms

Includes the following where applicable:

- Chain of Custody

Entech Analytical Labs, Inc.

[redacted]

Chain of Custody / Analysis Request

Attention to: Carrie Sandahl	Phone No.: [redacted]	Purchase Order No.:	Invoice to: (If Different)	Phone:	
Company Name: City of Mountain View-fire Dept.	Fax No.: [redacted]	Project No.:	Company:	Quote No.:	
Mailing Address: 100 Villa Street	Email Address: See Special Instructions	Project Name: El Camino Paving	Billing Address: (If Different)		
City: Mountain View	State: CA / Zip Code: 94041	Project Location: 924 San Rafael Ave.	City:	State: / Zip:	

Sampler: R Vieau EE | Field Org. Code: | Global ID:

Turn Around Time: ☐ Same Day ☐ 1 Day ☐ 2 Day ☐ 3 Day ☐ 4 Day ☐ 5 Day ☑ 10 Day

Order ID: C2953

Client ID / Field Point	Lab No.	Sample Date	Sample Time	Matrix	No. of Containers	GC/MS Methods	GC Methods	General Chemistry	Remarks
Permit 722	-001	11-3-08	0938	L	1 VOA vials HCl; 1 AG; 250mL poly HNO3 pH<2			✓	Cu, Pb, Zn

250mL poly (w) HNO_3 pH<2

Rec'd @ 3.2°C

Relinquished by:	Received by:	Date:	Time:
	FedEx	11-3-08	1030
FedEx		11/5/08	0800
		11/5/08	1158

Special Instructions or Comments

Please PDF results to Carrie.Sandahl@mountainview.gov

Metals:

Al, As, Sb, Ba, Be, Bi, B, Cd, Ce, Ca, Cr, Co, Cs, Cu, Fe, Pb, Mg, Mn, Ga, Ge, Hg, In, Li, Mo, Ni, P, K, Si, Ag, Na, S, Se, Sr, Ta, Te, Tl, Sn, Ti, Zn, V, W, Zr

☐ EDD Report ☐ EDF Report

☐ Plating ☐ LUFT-5 ☐ RCRA-8 ☐ PPM-13 ☐ CAM-17

June 2004

C2953: Chain of Custody

Page 1 of 2

Northern California ACCUTEST Laboratories

Sample Receiving Checklist

Job # C2953

Review Chain of Custody: The Chain of Custody is to be completely and legibly filled out by Client. pHF

- ☐ Are these regulatory (NPDES) samples? Yes / (No) circle one ☑ Is pH requested? Yes / (No) circle one
- ☐ Was Client informed that the hold time is 15mins Yes / No circle one If yes, did they consent to continue? _____
- ☐ Are sample within one-half hold-time? Yes / No circle one If no, was the lab informed? _____
- Report to Info is complete and legible, including;
  - Type of Deliverable needed name address phone email
- Bill to info is complete and legible, including: PO# ☐ Credit card contact address phone email
- Contact and/or Project Mgr identified, including; phone email
- Project name / number ☐ Special requirements? (Yes) / No circle one
- Sample IDs / date & time of collection provided? (Yes) / No circle one
- Matrix listed and correct? (Yes) / No circle one
- Analyses listed are those we do or client has authorized a subcontract? (Yes) / No circle one
- Chain is signed / dated by both client and sample custodian? (Yes) / No circle one
- TAT requested available? Approved by ELK

Review Coolers:

- Samples / Coolers are at 0-6°C? 3.2°C If sampled within 4hrs, then "on ice" is acceptable.

If a cooler is outside the 0-6°C range; note below the bottles in that cooler below.

Note that ANC does NOT accept evidentiary samples. (We do not lock refrigerators)

Shipment Method: AC

Custody Seals Present: Yes / (No) circle one Un-broken: Yes / No circle one

Review of Sample Bottles: If you answer no, explain below

- IDs / bottle number / Date / Time of bottle labels match CoC?
- Sample bottle intact? (Yes) / No circle one
- Proper containers and volumes? (Yes) / No circle one
- Proper preservatives? Check pH on preserved samples except 1664, 625, 8270, and VOAs and list below.
- ☐ VOAs received without headspace? Yes / No circle one N/A

Lab #	Client Sample ID	pH Check:	Other Comments / Issues
-1	Permit 722	pH<2	250mL poly (w/HNO3) -> metals

C2953: Chain of Custody
Page 2 of 2

☐ Client informed of irregularities at receiving ☐ Project Mgr needs to contact Client for issues

Comments:

T:\Laboratory\Forms\SampleControl\Form_SampleReceiving_2008-04-12.doc

Metals Analysis

QC Data Summaries

Includes the following where applicable:

- Method Blank Summaries
- Matrix Spike and Duplicate Summaries
- Blank Spike and Lab Control Sample Summaries
- Serial Dilution Summaries

BLANK RESULTS SUMMARY
Part 2 - Method Blanks

Login Number: C2953
Account: MVFDCAMV - City of Mountain View-Fire Department
Project: 924 San Rafael Avenue,CA

QC Batch ID: MP580
Matrix Type: AQUEOUS

Methods: SW846 6010B
Units: ug/l

Prep Date: 11/07/08

Metal	RL	IDL	MB raw	final
Aluminum	50	13		
Antimony	10	6.7	anr	
Arsenic	10	9.6	anr	
Barium	5.0	.2		
Beryllium	5.0	.4	anr	
Boron	10	7		
Cadmium	2.0	.3	anr	
Calcium	50	5.2		
Chromium	5.0	.5	anr	
Cobalt	5.0	.4	anr	
Copper	5.0	.7	-0.20	<5.0
Iron	50	3.3		
Lead	5.0	2.4	-0.10	<5.0
Lithium	10	1.9		
Magnesium	50	13		
Manganese	5.0	1.2	anr	
Molybdenum	5.0	1.3		
Nickel	5.0	.9	anr	
Potassium	500	51		
Selenium	20	9.8	anr	
Silicon	50	14		
Silver	5.0	.8	anr	
Sodium	100	16		
Strontium	10	.2		
Thallium	20	4		
Tin	50	2.6	anr	
Titanium	2.0	.2	anr	
Vanadium	5.0	.2	anr	
Zinc	10	3.5	0.90	<10

Associated samples MP580: C2953-1

Results < IDL are shown as zero for calculation purposes
(*) Outside of QC limits
(anr) Analyte not requested

MATRIX SPIKE AND DUPLICATE RESULTS SUMMARY

Login Number: C2953
Account: MVFDCAMV - City of Mountain View-Fire Department
Project: 924 San Rafael Avenue,CA

QC Batch ID: MP580
Matrix Type: AQUEOUS

Methods: SW846 6010B
Units: ug/l

Prep Date: 11/07/08

Metal	C2970-2R Original	MS	Spikelot MPIRSN1	% Rec	QC Limits
Aluminum					
Antimony	anr				
Arsenic	anr				
Barium					
Beryllium	anr				
Boron					
Cadmium	anr				
Calcium					
Chromium	anr				
Cobalt	anr				
Copper	10.5	500	500	97.9	80-120
Iron					
Lead	2.4	490	500	97.5	80-120
Lithium					
Magnesium					
Manganese	anr				
Molybdenum					
Nickel	anr				
Potassium					
Selenium	anr				
Silicon					
Silver	anr				
Sodium					
Strontium					
Thallium					
Tin	anr				
Titanium	anr				
Vanadium	anr				
Zinc	46.2	537	500	98.2	80-120

Associated samples MP580: C2953-1

Results < IDL are shown as zero for calculation purposes
(*) Outside of QC limits
(N) Matrix Spike Rec. outside of QC limits
(anr) Analyte not requested

MATRIX SPIKE AND DUPLICATE RESULTS SUMMARY

Login Number: C2953
Account: MVFDCAMV - City of Mountain View-Fire Department
Project: 924 San Rafael Avenue,CA

QC Batch ID: MP580
Matrix Type: AQUEOUS

Methods: SW846 6010B
Units: ug/l

Prep Date: 11/07/08

Metal	C2970-2R Original	MSD	Spikelot MPIRSN1	% Rec	MSD RPD	QC Limit
Aluminum						
Antimony	anr					
Arsenic	anr					
Barium						
Beryllium	anr					
Boron						
Cadmium	anr					
Calcium						
Chromium	anr					
Cobalt	anr					
Copper	10.5	501	500	98.1	0.2	20
Iron						
Lead	2.4	485	500	96.5	1.0	20
Lithium						
Magnesium						
Manganese	anr					
Molybdenum						
Nickel	anr					
Potassium						
Selenium	anr					
Silicon						
Silver	anr					
Sodium						
Strontium						
Thallium						
Tin	anr					
Titanium	anr					
Vanadium	anr					
Zinc	46.2	536	500	98.0	0.2	20

Associated samples MP580: C2953-1

Results < IDL are shown as zero for calculation purposes
(*) Outside of QC limits
(N) Matrix Spike Rec. outside of QC limits
(anr) Analyte not requested

4.1.2

SPIKE BLANK AND LAB CONTROL SAMPLE SUMMARY

Login Number: C2953
Account: MVFDCAMV - City of Mountain View-Fire Department
Project: 924 San Rafael Avenue,CA

QC Batch ID: MP580
Matrix Type: AQUEOUS

Methods: SW846 6010B
Units: ug/l

4.1.3

4

Prep Date:		11/07/08				11/07/08			
Metal	BSP Result	Spikelot MPIRSN1	% Rec	QC Limits	BSD Result	Spikelot MPIRSN1	% Rec	BSD RPD	QC Limit
Aluminum									
Antimony	anr								
Arsenic	anr								
Barium									
Beryllium	anr								
Boron									
Cadmium	anr								
Calcium									
Chromium	anr								
Cobalt	anr								
Copper	484	500	96.8	80-120	492	500	98.4	1.6	
Iron									
Lead	496	500	99.2	80-120	503	500	100.6	1.4	
Lithium									
Magnesium									
Manganese	anr								
Molybdenum									
Nickel	anr								
Potassium									
Selenium	anr								
Silicon									
Silver	anr								
Sodium									
Strontium									
Thallium									
Tin	anr								
Titanium	anr								
Vanadium	anr								
Zinc	486	500	97.2	80-120	493	500	98.6	1.4	

Associated samples MP580: C2953-1

Results < IDL are shown as zero for calculation purposes
(*) Outside of QC limits
(anr) Analyte not requested

SERIAL DILUTION RESULTS SUMMARY

Login Number: C2953
Account: MVFDCAMV - City of Mountain View-Fire Department
Project: 924 San Rafael Avenue,CA

QC Batch ID: MP580
Matrix Type: AQUEOUS

Methods: SW846 6010B
Units: ug/l

Prep Date: 11/07/08

Metal	C2970-2R Original	SDL 1:5	%DIF	QC Limits
Aluminum				
Antimony	anr			
Arsenic	anr			
Barium				
Beryllium	anr			
Boron				
Cadmium	anr			
Calcium				
Chromium	anr			
Cobalt	anr			
Copper	10.5	12.5	19.0 (a)	0-10
Iron				
Lead	2.40	0.00	100.0(a)	0-10
Lithium				
Magnesium				
Manganese	anr			
Molybdenum				
Nickel	anr			
Potassium				
Selenium	anr			
Silicon				
Silver	anr			
Sodium				
Strontium				
Thallium				
Tin	anr			
Titanium	anr			
Vanadium	anr			
Zinc	46.2	48.5	5.0	0-10

Associated samples MP580: C2953-1

Results < IDL are shown as zero for calculation purposes
(*) Outside of QC limits
(anr) Analyte not requested
(a) Percent difference acceptable due to low initial sample concentration (< 50 times IDL).

ACCUTEST
C2953

Northern California
ACCUTEST Laboratories

IT'S ALL IN THE CHEMISTRY

08/20/08

Technical Report for

City of Mountain View-Fire Department

924 San Rafael Avenue,CA

EL CAMINO PAVING

Accutest Job Number: C1989

Sampling Date: 08/14/08



Report to:

City of Mountain View-Fire Department
100 Villa Street
Mountain View, CA 94041

ATTN: Carrie Sandahl

Total number of pages in report: **14**

ACCREDITED IN ACCORDANCE WITH nelac

Test results contained within this data package meet the requirements of the National Environmental Laboratory Accreditation Conference and/or state specific certification programs as applicable.

Laurie Glantz-Murphy
Laboratory Director

ACCUTEST LABORATORIES 50 YEARS 1956-2006

Client Service contact: Diane Theesen [redacted]

Certifications: CA (08258CA)

This report shall not be reproduced, except in its entirety, without the written approval of Accutest Laboratories.
Test results relate only to samples analyzed.

[redacted]

Sections: 1 2 3 4

Table of Contents

-1-

Section 1: Sample Summary 3
Section 2: Sample Results 4
2.1: C1989-1: PERMIT 722 5
Section 3: Misc. Forms 6
3.1: Chain of Custody 7
Section 4: Metals Analysis - QC Data Summaries 9
4.1: Prep QC MP336: Cu,Pb,Zn 10

Sample Summary

City of Mountain View-Fire Department

Job No: C1989

924 San Rafael Avenue,CA
Project No: EL CAMINO PAVING

Sample Number	Collected Date	Time	By	Received	Matrix Code	Matrix Type	Client Sample ID
C1989-1	08/14/08	12:45	RV	08/18/08	AQ	Water	PERMIT 722

Sample Results

Report of Analysis

Accutest Laboratories

Report of Analysis

Client Sample ID:	PERMIT 722		
Lab Sample ID:	C1989-1	Date Sampled:	08/14/08
Matrix:	AQ - Water	Date Received:	08/18/08
		Percent Solids:	n/a
Project:	924 San Rafael Avenue,CA		

Metals Analysis

Analyte	Result	RL	Units	DF	Prep	Analyzed	By	Method	Prep Method
Copper	45.2	5.0	ug/l	1	08/18/08	08/19/08	CT	SW846 6010B [1]	SW3010A/EPA200.7 [2]
Lead	8.5	5.0	ug/l	1	08/18/08	08/19/08	CT	SW846 6010B [1]	SW3010A/EPA200.7 [2]
Zinc	192	10	ug/l	1	08/18/08	08/19/08	CT	SW846 6010B [1]	SW3010A/EPA200.7 [2]

(1) Instrument QC Batch: MA206
(2) Prep QC Batch: MP336

RL = Reporting Limit

ACCUTEST Laboratories C1989

Misc. Forms

Custody Documents and Other Forms

Includes the following where applicable:

- Chain of Custody

Entech Analytical Labs, Inc.

[redacted]

Chain of Custody / Analysis Request

Attention to: Carrie Sandahl	Phone No.: [redacted]	Purchase Order No.:	Invoice to: (If Different)	Phone:
Company Name: City of Mountain View-fire Dept.	Fax No.: [redacted]	Project No.:	Company:	Quote No.:
Mailing Address: 100 Villa Street	Email Address: See Special Instructions	Project Name: El Camino Paving	Billing Address: (If Different)	
City: Mountain View	State: CA / Zip Code: 94041	Project Location: 924 San Rafael Ave.	City:	State: / Zip:

Sampler: R. VASQUEZ

Field Org. Code:

Global ID:

Turn Around Time: ☐ Same Day ☐ 1 Day ☐ 2 Day ☐ 3 Day ☐ 4 Day ☐ 5 Day ☒ 10 Day

Order ID: C1989

Client ID / Field Point	Lab. No.	Sample Date	Sample Time	Matrix	No. of Containers	GC/MS Methods: EPA 8260B	BTEX ☐, MTBE ☐ TPH Gas ☐ by 8260B	5 Oxygenates (MTBE, TBA, ETBA, DIPE, TAME) ☐ Lead Scavengers (1,2-DCA & EDB) ☐ Ethanol ☐	Base/Neutral/Acid Organics 8270C ☐, PAH - 8270C ☐, PAH - 8270C SIM ☐	GC Methods: TPH Extractable Diesel ☐, Motor Oil ☐, Other ☐ w/ Silica Cleanup ☐	Pesticides-8081 ☐ PCBs - 8082 ☐	TPH as Gas/BTEX ☐, MTBE ☐ by 8015M/8020	Methanol by 8015M	General Chemistry: Anions: F ☐ Cl ☐ Br ☐ SO4 ☐ NO3 ☐ NO2 ☐ PO4 ☐	pH ☐ TSS ☐ SC ☐ TOC ☐ TRPH ☐ O & G ☐	Metals - Circle Below Total ☐ Dissolved ☐ STLC ☐ TCLP ☐	Remarks
Permit 722	-1	8-14-08	1245	L	1											✓	Cu, Pb, Zn
250ml poly (w/HNO3)		pH<2															
Rec'd @ 5.6°C																	

Relinquished by:	Received by:	Date:	Time:
[signature]	FR#01	8-14-08	1630
FR#01	[signature]	8-15-08	1200
[signature]	FR01 [signature]	8-15-08 8-18-08	1500

Special Instructions or Comments

Please PDF results to Carrie.Sandahl@mountainview.gov

☐ EDD Report ☐ EDF Report

☐ Plating ☐ LUFT-5 ☐ RCRA-8 ☐ PPM-13 ☐ CAM-17

Metals: Al, As, Sb, Ba, Be, Bi, B, Cd, Ce, Ca, Cr, Co, Cs, Cu, Fe, Pb, Mg, Mn, Ga, Ge, Hg, In, Li, Mo, Ni, P, K, Si, Ag, Na, S, Se, Sr, Ta, Te, Tl, Sn, Tl, Zn, V, W, Zr

June 2004

FR01 [signature] [signature] 8-18-08 08/18/08 0800 10:29

C1989: Chain of Custody

Page 1 of 2

ACCUTEST Laboratories

C1989

Northern California ACCUTEST

Sample Receiving Checklist

Job # C1989

Review Chain of Custody: The Chain of Custody is to be completely and legibly filed out by Client.

- ☐ Are these regulatory (NPDES) samples? Yes / No circle one ☐ Is pH requested? Yes / No circle one
- ☐ Was Client informed that the hold time is 15mins Yes / No circle one If yes, did they consent to continue? _____
- ☐ Are sample within one-half hold-time? Yes / No circle one If no, was the lab informed? _____
- ☑ Report to info is complete and legible, including:
  - ☑ Type of Deliverable needed ☑ name ☑ address ☑ phone ☑ email
- ☐ Bill to info is complete and legible, including: ☐ PO# ☐ Credit card ☐ contact ☐ address ☐ phone ☐ email
- ☑ Contact and/or Project Mgr identified, including: ☑ phone ☑ email
- ☑ Project name / number ☐ Special requirements? Yes / No circle one
- ☑ Sample IDs / date & time of collection provided? Yes / No circle one
- ☑ Matrix listed and correct? Yes / No circle one
- ☑ Analyses listed are those we do or client has authorized a subcontract? Yes / No circle one
- ☑ Chain is signed / dated by both client and sample custodian? Yes / No circle one
- ☑ TAT requested available? Approved by ELK

Review Coolers:

- ☑ Samples / Coolers are at 0-6°C? 5.6°C If sampled within 4hrs, then "on ice" is acceptable.
  If a cooler is outside the 0-5°C range; note below the bottles in that cooler below.
  Note that ANC does NOT accept evidentiary samples. (We do not lock refrigerators)
  Shipment Method: AC
  Custody Seals Present: Yes / No circle one Un-broken: Yes / No circle one

Review of Sample Bottles: If you answer no, explain below

- ☑ IDs / bottle number / Date / Time of bottle labels match CoC?
- ☑ Sample bottle intact? Yes / No circle one
- ☑ Proper containers and volumes? Yes / No circle one
- ☑ Proper preservatives? Check pH on preserved samples except 1664, 625, 8270, and VOAs and list below.
- ☐ VOAs received without headspace? Yes / No circle one N/A

Lab #	Client Sample ID	pH Check	Other Comments / Issues
-1	Permit 722	pH<2	250mL poly (w/HNO3)

☐ Client informed of irregularities at receiving ☐ Project Mgr needs to contact Client for issues

Comments:

C1989: Chain of Custody
Page 2 of 2

:T:\Laboratory\Forms\SampleControl\Form_SampleReceiving_2006-04-12.doc

Metals Analysis

QC Data Summaries

Includes the following where applicable:

- Method Blank Summaries
- Matrix Spike and Duplicate Summaries
- Blank Spike and Lab Control Sample Summaries
- Serial Dilution Summaries

ACCUTEST Laboratories C1989

MATRIX SPIKE AND DUPLICATE RESULTS SUMMARY

Login Number: C1989
Account: MVFDCAMV - City of Mountain View-Fire Department
Project: 924 San Rafael Avenue,CA

QC Batch ID: MP336
Matrix Type: AQUEOUS

Methods: SW846 6010B
Units: ug/l

Prep Date: 08/18/08

Metal	C1983-1 Original	MS	Spikelot MPIRSN1	% Rec	QC Limits
Aluminum					
Antimony	anr				
Arsenic	anr				
Barium	anr				
Beryllium	anr				
Boron					
Cadmium	anr				
Calcium					
Chromium	anr				
Cobalt	anr				
Copper	221	693	500	94.4	80-120
Iron					
Lead	7.8	501	500	98.6	80-120
Lithium					
Magnesium					
Manganese	anr				
Molybdenum	anr				
Nickel	anr				
Potassium					
Selenium	anr				
Silicon					
Silver	anr				
Sodium					
Strontium					
Thallium	anr				
Tin	anr				
Titanium	anr				
Vanadium	anr				
Zinc	461	935	500	94.8	80-120

Associated samples MP336: C1989-1

Results < IDL are shown as zero for calculation purposes
(*) Outside of QC limits
(N) Matrix Spike Rec. outside of QC limits
(anr) Analyte not requested

MATRIX SPIKE AND DUPLICATE RESULTS SUMMARY

Login Number: C1989
Account: MVFDCAMV - City of Mountain View-Fire Department
Project: 924 San Rafael Avenue,CA

QC Batch ID: MP336
Matrix Type: AQUEOUS

Methods: SW846 6010B
Units: ug/l

Prep Date: 08/18/08

Metal	C1983-1 Original	MSD	Spikelot MPIRSN1	% Rec	MSD RPD	QC Limit
Aluminum						
Antimony	anr					
Arsenic	anr					
Barium	anr					
Beryllium	anr					
Boron						
Cadmium	anr					
Calcium						
Chromium	anr					
Cobalt	anr					
Copper	221	714	500	98.6	3.0	20
Iron						
Lead	7.8	513	500	101.0	2.4	20
Lithium						
Magnesium						
Manganese	anr					
Molybdenum	anr					
Nickel	anr					
Potassium						
Selenium	anr					
Silicon						
Silver	anr					
Sodium						
Strontium						
Thallium	anr					
Tin	anr					
Titanium	anr					
Vanadium	anr					
Zinc	461	952	500	98.2	1.8	20

Associated samples MP336: C1989-1

Results < IDL are shown as zero for calculation purposes
(*) Outside of QC limits
(N) Matrix Spike Rec. outside of QC limits
(anr) Analyte not requested

ACCUTEST
C1989

SPIKE BLANK AND LAB CONTROL SAMPLE SUMMARY

Login Number: C1989
Account: MVFDCAMV - City of Mountain View-Fire Department
Project: 924 San Rafael Avenue,CA

QC Batch ID: MP336
Matrix Type: AQUEOUS

Methods: SW846 6010B
Units: ug/l

Prep Date: 08/18/08 08/18/08

Metal	BSP Result	Spikelot MPIRSN1	% Rec	QC Limits	BSD Result	Spikelot MPIRSN1	% Rec	BSD RPD	QC Limit
Aluminum									
Antimony	anr								
Arsenic	anr								
Barium	anr								
Beryllium	anr								
Boron									
Cadmium	anr								
Calcium									
Chromium	anr								
Cobalt	anr								
Copper	458	500	91.6	80-120	466	500	93.2	1.7	
Iron									
Lead	475	500	95.0	80-120	482	500	96.4	1.5	
Lithium									
Magnesium									
Manganese	anr								
Molybdenum	anr								
Nickel	anr								
Potassium									
Selenium	anr								
Silicon									
Silver	anr								
Sodium									
Strontium									
Thallium	anr								
Tin	anr								
Titanium	anr								
Vanadium	anr								
Zinc	461	500	92.2	80-120	470	500	94.0	1.9	

Associated samples MP336: C1989-1

Results < IDL are shown as zero for calculation purposes
(*) Outside of QC limits
(anr) Analyte not requested

SERIAL DILUTION RESULTS SUMMARY

Login Number: C1989
Account: MVFDCAMV - City of Mountain View-Fire Department
Project: 924 San Rafael Avenue,CA

QC Batch ID: MP336
Matrix Type: AQUEOUS

Methods: SW846 6010B
Units: ug/l

Prep Date: 08/18/08

Metal	C1982-1 Original	SDL 1:5	RPD	QC Limits
Aluminum				
Antimony	anr			
Arsenic	anr			
Barium	anr			
Beryllium	anr			
Boron				
Cadmium	anr			
Calcium				
Chromium	anr			
Cobalt	anr			
Copper	221	224	1.2	0-10
Iron				
Lead	7.80	0.00	100.0(a)	0-10
Lithium				
Magnesium				
Manganese	anr			
Molybdenum	anr			
Nickel	anr			
Potassium				
Selenium	anr			
Silicon				
Silver	anr			
Sodium				
Strontium				
Thallium	anr			
Tin	anr			
Titanium	anr			
Vanadium	anr			
Zinc	461	481	4.2	0-10

Associated samples MP336: C1989-1

Results < IDL are shown as zero for calculation purposes
(*) Outside of QC limits
(anr) Analyte not requested
(a) Percent difference acceptable due to low initial sample concentration (< 50 times IDL).

Northern California
ACCUTEST
Laboratories

[redacted]

Ms. Carrie Sandahl
City of Mtn. View, Fire Dept.
500 Castro Street, City Hall-4th Floor
Mtn View, CA 94041-2010

Lab Order Number: C0614
Issued: 04/25/2008

Project Name: El Camino Paving
Project Location: 924 San Rafael Ave., Mountain View

Certificate of Analysis - Final Report

On April 21, 2008, a sample was received under chain of custody for analysis.
Entech analyzes samples "as received" unless otherwise noted. The following results are included:

Matrix	Test / Comments
Liquid	Metals by ICP: EPA 3010A / EPA 6010B for Groundwater and Water - EPA 200.7 for Wastewater

Entech Analytical Labs, Inc. is certified for environmental analyses by the State of California (#2346).
Subcontracted work is the responsibility of the subcontract laboratory, this includes turn-around-time and data quality.
If you have any questions regarding this report, please call us at [redacted]

Sincerely,

Laurie Glantz-Murphy
Laboratory Director

ACCUTEST Laboratories

Northern California

[redacted]

City of Mtn. View, Fire Dept.
500 Castro Street, City Hall-4th Floor
Mtn View, CA 94041-2010
Attn: Ms. Carrie Sandahl

Project Name: El Camino Paving
Project Location: 924 San Rafael Ave., Mountain View

Certificate of Analysis - Data Report

Samples Received: 04/21/2008
Sample Collected by: client

Lab # : C0614-001 **Sample ID: Permit 722** **Matrix:** Liquid **Sample Date:** 4/17/2008 2:00 PM

Metals by ICP: EPA 3010A / EPA 6010B for Groundwater and Water - EPA 200.7 for Wastewater

Parameter	Result	Qual	D/P-F	Detection Limit	Units	Prep Date	Prep Batch	Analysis Date	QC Batch
Copper	**0.038**		1.0	0.0050	mg/L	4/22/2008	WM080422	4/23/2008	WM080422
Lead	ND		1.0	0.0050	mg/L	4/22/2008	WM080422	4/23/2008	WM080422
Zinc	0.11		1.0	0.010	mg/L	4/22/2008	WM080422	4/23/2008	WM080422

Analyzed by: CTran
Reviewed by: mfelix

Detection Limit = Detection Limit for Reporting.
D/P-F = Dilution and/or Prep Factor includes sample volume adjustments.
ND = Not Detected at or above the Detection Limit.
Qual = Data Qualifier

ACCUTEST Laboratories

Northern California

LCS / LCSD - Liquid - Metals by ICP: EPA 3010A / EPA 6010B for Groundwater and Water - EPA 200.7 for Wastewater

QC Batch ID: WM080422

Reviewed by: mfelix - 04/23/08

QC/Prep Date: 4/22/2008

LCS

Parameter	Method Blank	Spike Amt	SpikeResult	Units	% Recovery	Recovery Limits
Antimony	<0.020	0.50	0.516	mg/L	103	85 - 115
Arsenic	<0.020	0.50	0.498	mg/L	99.6	85 - 115
Barium	<0.0050	0.50	0.495	mg/L	99.0	85 - 115
Beryllium	<0.0050	0.50	0.496	mg/L	99.1	85 - 115
Cadmium	<0.0020	0.50	0.495	mg/L	99.1	85 - 115
Chromium	<0.0050	0.50	0.507	mg/L	101	85 - 115
Cobalt	<0.0050	0.50	0.502	mg/L	100	85 - 115
Copper	<0.0050	0.50	0.495	mg/L	99.0	85 - 115
Lead	<0.010	0.50	0.509	mg/L	102	85 - 115
Manganese	<0.0050	0.50	0.517	mg/L	103	85 - 115
Molybdenum	<0.0050	0.50	0.508	mg/L	102	85 - 115
Nickel	<0.0050	0.50	0.500	mg/L	100	85 - 115
Selenium	<0.020	0.50	0.461	mg/L	92.2	85 - 115
Silver	<0.0050	0.50	0.496	mg/L	99.3	85 - 115
Thallium	<0.030	0.50	0.474	mg/L	94.7	85 - 115
Tin	<0.050	1.0	1.01	mg/L	101	85 - 115
Titanium	<0.0020	0.50	0.525	mg/L	105	85 - 115
Vanadium	<0.0050	0.50	0.504	mg/L	101	85 - 115
Zinc	<0.010	0.50	0.498	mg/L	99.7	85 - 115

LCSD

Parameter	Method Blank	Spike Amt	SpikeResult	Units	% Recovery	RPD	RPD Limits	Recovery Limits
Antimony	<0.020	0.50	0.516	mg/L	103	0.019	25.0	85 - 115
Arsenic	<0.020	0.50	0.503	mg/L	101	1.1	25.0	85 - 115
Barium	<0.0050	0.50	0.498	mg/L	99.6	0.62	25.0	85 - 115
Beryllium	<0.0050	0.50	0.494	mg/L	98.9	0.28	25.0	85 - 115
Cadmium	<0.0020	0.50	0.492	mg/L	98.5	0.57	25.0	85 - 115
Chromium	<0.0050	0.50	0.507	mg/L	101	0.059	25.0	85 - 115
Cobalt	<0.0050	0.50	0.501	mg/L	100	0.12	25.0	85 - 115
Copper	<0.0050	0.50	0.494	mg/L	98.9	0.12	25.0	85 - 115
Lead	<0.010	0.50	0.508	mg/L	102	0.20	25.0	85 - 115
Manganese	<0.0050	0.50	0.516	mg/L	103	0.19	25.0	85 - 115
Molybdenum	<0.0050	0.50	0.508	mg/L	102	0.12	25.0	85 - 115
Nickel	<0.0050	0.50	0.499	mg/L	99.9	0.24	25.0	85 - 115
Selenium	<0.020	0.50	0.470	mg/L	94.0	1.9	25.0	85 - 115
Silver	<0.0050	0.50	0.497	mg/L	99.5	0.20	25.0	85 - 115
Thallium	<0.030	0.50	0.479	mg/L	95.8	1.1	25.0	85 - 115
Tin	<0.050	1.0	1.02	mg/L	102	0.55	25.0	85 - 115
Titanium	<0.0020	0.50	0.524	mg/L	105	0.095	25.0	85 - 115
Vanadium	<0.0050	0.50	0.503	mg/L	101	0.16	25.0	85 - 115
Zinc	<0.010	0.50	0.496	mg/L	99.2	0.52	25.0	85 - 115

Entech Analytical Labs, Inc.

[redacted]

Chain of Custody / Analysis Request

Attention to: Carrie Sandahl	Phone No.: [redacted]	Purchase Order No.:	Invoice to: (If Different)	Phone:
Company Name: City of Mountain View-fire Dept.	Fax No.: [redacted]	Project No.:	Company:	Quote No.:
Mailing Address: 100 Villa Street	Email Address: See Special Instructions	Project Name: El Camino Paving	Billing Address: (If Different)	
City: Mountain View	State: CA / Zip Code: 94041	Project Location: 924 San Rafael Ave.	City: / State: / Zip:	

Sampler: R. VASQUEZ

Field Org. Code:

Global ID:

Turn Around Time
- ☐ Same Day
- ☐ 1 Day
- ☐ 2 Day
- ☐ 3 Day
- ☐ 4 Day
- ☐ 5 Day
- ☑ 10 Day

Order ID: C0614

Client ID / Field Point	Lab. No.	Sample Date	Sample Time	Matrix	No. of Containers	GC/MS Methods: EPA 8260B	BTEX ☐, MTBE ☐, TPH Gas ☐, by 8260B	5 Oxygenates (MTBE, TBA, ETBA, DIPE, TAME) ☐, Lead Scavengers (1,2-DCA & EDB) ☐, Ethanol ☐	Base/Neutral/Acid Organics 8270C ☐, PAH - 8270C ☐, PAH - 8270C SIM ☐	GC Methods: TPH Extractable: Diesel ☐, Motor Oil ☐, Other ☐, w/ Si-Gel Cleanup ☐	Pesticides-8081 ☐	PCBs - 8082 ☐	TPH as Gas/BTEX ☐, MTBE ☐, by 8015M/8020	Methanol by 8015M	General Chemistry: Anions: F ☐, Cl ☐, Br ☐, SO4 ☐, NO3 ☐, NO2 ☐, PO4 ☐	pH ☐, TSS ☐, SC ☐, TOC ☐, TRPH ☐, O & G ☐	Metals - Circle Below Total ☐, Dissolved ☐, STLC ☐, TCLP ☐	Remarks
Permit 722	-001	4-17-08	1400	L	1												✓	Cu, Pb, Zn

Relinquished by:	Received by:	Date:	Time:
[signature]	FR01	4-17-08	1715
FR01	[signature]	4-21-08	0755
[signature]	[signature]	4-21-08	09:33

Special Instructions or Comments

Please PDF results to Carrie.Sandahl@mountainview.gov

250mL poly (w/HNO3) PH <2

Temp: 4.3°C

Metals:
Al, As, Sb, Ba, Be, Bi, B, Cd, Ce, Ca, Cr, Co, Cs, Cu, Fe, Pb, Mg, Mn, Ga, Ge, Hg, In, Li, Mo, Ni, P, K, Si, Ag, Na, S, Se, Sr, Ta, Te, Tl, Sn, Ti, Zn, V, W, Zr

- ☐ EDD Report
- ☐ EDF Report
- ☐ Plating
- ☐ LUFT-5
- ☐ RCRA-8
- ☐ PPM-13
- ☐ CAM-17

June 2004

ACCUTEST Laboratories

ENTECH ANALYTICAL LABS, INC.

Northern California [redacted]

Ms. Carrie Sandahl
City of Mtn. View, Fire Dept.
500 Castro Street, City Hall-4th Floor
Mtn View, CA 94041-2010

Lab Certificate Number: 59449
Issued: 02/07/2008

Project Name: El Camino Paving
Project Location: 924 San Rafael Ave., Mountain View

Certificate of Analysis - Final Report

On January 31, 2008, a sample was received under chain of custody for analysis.
Entech analyzes samples "as received" unless otherwise noted. The following results are included:

Matrix	Test / Comments
Liquid	Metals by ICP: EPA 3010A / EPA 6010B for Groundwater and Water - EPA 200.7 for Wastewater

Entech Analytical Labs, Inc. is certified for environmental analyses by the State of California (#2346).
Subcontracted work is the responsibility of the subcontract laboratory, this includes turn-around-time and data quality.
If you have any questions regarding this report, please call us at [redacted]

Sincerely,

C. L. Thom
Laboratory Director

ACCUTEST Laboratories

Northern California

[redacted]

City of Mtn. View, Fire Dept.
500 Castro Street, City Hall-4th Floor
Mtn View, CA 94041-2010
Attn: Ms. Carrie Sandahl

Project Name: El Camino Paving
Project Location: 924 San Rafael Ave., Mountain View

Certificate of Analysis - Data Report

Samples Received: 01/31/2008
Sample Collected by: client

Lab # : 59449-001 **Sample ID: Permit 722** **Matrix:** Liquid **Sample Date:** 1/29/2008 12:10 PM

Metals by ICP: EPA 3010A / EPA 6010B for Groundwater and Water - EPA 200.7 for Wastewater

Parameter	Result	Qual	D/P-F	Detection Limit	Units	Prep Date	Prep Batch	Analysis Date	QC Batch
Copper	**0.0074**		1.0	0.0050	mg/L	2/4/2008	WM080204	2/6/2008	WM080204
Lead	ND		1.0	0.0050	mg/L	2/4/2008	WM080204	2/6/2008	WM080204
Zinc	**0.074**		1.0	0.010	mg/L	2/4/2008	WM080204	2/6/2008	WM080204

Analyzed by: CTran
Reviewed by: HDINH

Detection Limit = Detection Limit for Reporting.
D/P-F = Dilution and/or Prep Factor includes sample volume adjustments.
ND = Not Detected at or above the Detection Limit.
Qual = Data Qualifier

ACCUTEST Laboratories

Northern California

LCS / LCSD - Liquid - Metals by ICP: EPA 3010A / EPA 6010B for Groundwater and Water - EPA 200.7 for Wastewater

QC Batch ID: WM080204

Reviewed by: HDINH - 02/05/08

QC/Prep Date: 2/4/2008

LCS

Parameter	Method Blank	Spike Amt	SpikeResult	Units	% Recovery	Recovery Limits
Antimony	<0.010	0.50	0.525	mg/L	105	85 - 115
Arsenic	<0.010	0.50	0.494	mg/L	98.9	85 - 115
Barium	<0.0050	0.50	0.497	mg/L	99.3	85 - 115
Beryllium	<0.0050	0.50	0.503	mg/L	101	85 - 115
Cadmium	<0.0020	0.50	0.509	mg/L	102	85 - 115
Chromium	<0.0050	0.50	0.518	mg/L	104	85 - 115
Cobalt	<0.0050	0.50	0.522	mg/L	104	85 - 115
Copper	<0.0050	0.50	0.513	mg/L	103	85 - 115
Lead	<0.0050	0.50	0.518	mg/L	104	85 - 115
Molybdenum	<0.0050	0.50	0.509	mg/L	102	85 - 115
Nickel	<0.0050	0.50	0.517	mg/L	103	85 - 115
Selenium	<0.020	0.50	0.475	mg/L	95.0	85 - 115
Silver	<0.0050	0.50	0.513	mg/L	103	85 - 115
Thallium	<0.020	0.50	0.482	mg/L	96.5	85 - 115
Vanadium	<0.0050	0.50	0.519	mg/L	104	85 - 115
Zinc	<0.010	0.50	0.512	mg/L	102	85 - 115

LCSD

Parameter	Method Blank	Spike Amt	SpikeResult	Units	% Recovery	RPD	RPD Limits	Recovery Limits
Antimony	<0.010	0.50	0.520	mg/L	104	0.96	25.0	85 - 115
Arsenic	<0.010	0.50	0.481	mg/L	96.3	2.7	25.0	85 - 115
Barium	<0.0050	0.50	0.507	mg/L	101	2.0	25.0	85 - 115
Beryllium	<0.0050	0.50	0.500	mg/L	100	0.54	25.0	85 - 115
Cadmium	<0.0020	0.50	0.501	mg/L	100	1.6	25.0	85 - 115
Chromium	<0.0050	0.50	0.512	mg/L	102	1.1	25.0	85 - 115
Cobalt	<0.0050	0.50	0.513	mg/L	103	1.7	25.0	85 - 115
Copper	<0.0050	0.50	0.509	mg/L	102	0.82	25.0	85 - 115
Lead	<0.0050	0.50	0.518	mg/L	104	0.14	25.0	85 - 115
Molybdenum	<0.0050	0.50	0.508	mg/L	102	0.14	25.0	85 - 115
Nickel	<0.0050	0.50	0.508	mg/L	102	1.7	25.0	85 - 115
Selenium	<0.020	0.50	0.475	mg/L	94.9	0.11	25.0	85 - 115
Silver	<0.0050	0.50	0.504	mg/L	101	1.7	25.0	85 - 115
Thallium	<0.020	0.50	0.484	mg/L	96.8	0.31	25.0	85 - 115
Vanadium	<0.0050	0.50	0.514	mg/L	103	1.1	25.0	85 - 115
Zinc	<0.010	0.50	0.505	mg/L	101	1.4	25.0	85 - 115

Entech Analytical Labs, Inc.

[redacted]

Chain of Custody / Analysis Request

Attention to: Carrie Sandahl	Phone No.: [redacted]	Purchase Order No.:	Invoice to: (If Different)	Phone:	
Company Name: City of Mountain View-fire Dept.	Fax No.: [redacted]	Project No.:	Company:	Quote No.:	
Mailing Address: 100 Villa Street	Email Address: See Special Instructions	Project Name: El Camino Paving	Billing Address: (If Different)		
City: Mountain View	State: CA / Zip Code: 94041	Project Location: 924 San Rafael Ave.	City:	State: / Zip:	

Sampler: RVASQUEZ

Field Org. Code:

Global ID:

Turn Around Time
- ☐ Same Day
- ☐ 1 Day
- ☐ 2 Day
- ☐ 3 Day
- ☐ 4 Day
- ☐ 5 Day
- ☑ 10 Day

Order ID: 59449

Client ID / Field Point	Lab. No.	Sample Date	Sample Time	Matrix	No. of Containers	GC/MS Methods: EPA 8260B; BTEX ☐, MTBE ☐, TPH Gas ☐ by 8260B; 5 Oxygenates (MTBE, TBA, ETBA, DIPE, TAME) ☐; Lead Scavengers (1,2-DCA & EDB) ☐; Ethanol ☐; Base/Neutral/Acid Organics 8270C ☐; PAH - 8270C ☐; PAH - 8270C-SIM ☐	GC Methods: TPH Extractable: Diesel ☐, Motor Oil ☐, Other ☐; w/ Si-Gel Cleanup ☐; Pesticides-8081 ☐; PCBs - 8082 ☐; TPH as Gas/BTEX ☐, MTBE ☐ by 8015M/8020; Methanol by 8015M	General Chemistry: Anions: F ☐, Cl ☐, Br ☐, SO4 ☐, NO3 ☐, NO2 ☐, PO4 ☐; pH ☐, TSS ☐, SC ☐, TOC ☐, TRPH ☐, O & G ☐; Metals - Circle Below: Total ☐, Dissolved ☐, STLC ☐, TCLP ☐	Remarks
Permit 722	-001	1-29-08	1210	L					✓ Cu, Pb, Zn

Relinquished by:	Received by:	Date:	Time:
	FedEx 1	1-29-08	1600
FedEx 1		1-31-08	0900
		1-31-08	1430

Special Instructions or Comments

Please PDF results to Carrie.Sandahl@mountainview.gov

1 x 250mL poly (w/HNO3)

Metals:
Al, As, Sb, Ba, Be, Bi, B, Cd, Ce, Ca, Cr, Co, Cs, Cu, Fe, Pb, Mg, Mn, Ga, Ge, Hg, In, Li, Mo, Ni, P, K, Si, Ag, Na, S, Se, Sr, Ta, Te, Tl, Sn, Ti, Zn, V, W, Zr

- ☐ EDD Report
- ☐ EDF Report
- ☐ Plating
- ☐ LUFT-5
- ☐ RCRA-8
- ☐ PPM-13
- ☐ CAM-17

UNDERGROUND TANK BASIC INFORMATION

Site Address: 924 San Rafael Effective Date: 3/88

Facility Name: El Camino Paving

Contacts: Charles Tovar Phone: [redacted]

George Gioia

****

Tank Monitoring: Option #9

I. Describe Monitoring Requirements:

1) Tanks and Piping: Continuous Aspirated Vapor Monitoring Using Azonic Enviro-Ranger 12-Port System

2)

II. Well Characteristics:

Well No.	GWater/ Vapor	Backfill/ Native	Well Depth	Relative Distances
Mw-00	Vapor	Native	N/A	33'from Unleaded Tank
MW-1	Vapor	Backfill		0-5'from Diesel Tank
MW 2	Vapor	Backfill	11'6"	0-5'from Unleaded Tank
MW 3	Vapor	Backfill	11'	0-5'from Regular Tank
MW 4	Vapor	Backfill	8'6"	0-5'from Regular Tank
MW 5	Vapor	Backfill		Adjacent to Dispenser

III. Tank Characteristics

Tank No.	Product	Size	Single/ Double Wall	Construction Type	Overspill Size	Cathodic Protect?	Inst. Date
1	Diesel	10K	Single	Steel	Grout Seal	No	
2	Regular	4K	Single	Steel	Grout Seal	No	
3	Unleaded	4K	Single	Steel	Grout Seal	No	
4							
5							
6							
7							
8							

IV. Monitoring Characteristics

1) Device Brand Name: Azonic Enviro-Ranger 12-Port System

2) Principle of Detection: MOS Vapor Sensor with Diaphragm Pump

3) Static or Aspirated? Aspirated

Alarm or Alarm and Memory or No Alarm? Alarm and Memory

Periodic or Continuous? Continuous

4) Date of Installation: 12/87

5) Initial Alarm Set Points: 2000 ppm

6) Vapor Probe Calibrated to What Chemical? Isobutane

7) Calibration Frequency: Annually

8) Calibrated to What Concentration? 1000 ppm Isobutane

9) Calibrated By: M.V. Fire Dept.

10) Background Soil Analysis: None Performed

CITY OF MOUNTAIN VIEW

Fire Department
Telephone: (415) 966-6365

1000 Villa Street
Mountain View, CA 94041

TO: Azonic Technology

FROM: Mtn View Fire, Hazardous Materials

SUBJECT: TANK MONITORING PLANS FOR 824 San Rafael
PC # 881606

Plans APPROVED, Subject to following conditions:

1) Sumps will be covered and product-tight;

2) A new site map showing probe #'s and well depths will be submitted after installation is completed;

3) The remaining tanks will be precision-tested (if not already done so) and results submitted to us prior to installation

GARY LENNEBER
8/25/88

AZONIC

August 12, 1988

FIRE DEPARTMENT
CITY OF MOUNTAIN VIEW
1000 Villa Street
Mountain View, CA 94041
ATTN: Chris Steck

Dear Chris,

The technical approach for El Camino paving re-installation of ER-1200 and Double-wall piping.

1. Testing procedure on sumps and piping will be as follows:

   Primary product piping will be pressure tested per requirements to be witnessed by Mountain View Fire Department. Upon successful completion of test, secondary containment piping will be tested in the presence of Mountain View Fire Department. Additionally, piping sumps will be water tested concurrently with the secondary piping test. Upon successful completion of tests, monitoring system will be re-installed.

2. Re-installation of monitoring system and sump monitoring will be as follows:

   Aspirated vapor system will be re-installed per manufacturers specifications and per illustrations (attached). Piping sumps to be monitored via the use of probes installed at each sump termination. Overspill protection will be installed (OPW 15 gallon) so as to eliminate alarms from surface fill contamination.

Thank you.

Sincerely,

Kevin Krause
Tank Management Consultant

City of Mountain View, CA OFFICIAL RECEIPT

ORIGINATING DEPARTMENT ▶ ☐ FINANCE ☐ RECREATION ☐ POLICE ☒ FIRE ☐ LIBRARY ☐ OTHER

RECEIVED FROM JAMES R. O. BANNON (JASCO CHEMICAL) DATE 08/22/88

T/C	SUBSIDIARY	INDEX	SUB OBJ.	DESCRIPTION (60 CHAR. LIMIT)	AMOUNT
		265017	1411	HAZMAT TANK MONITORING INSTALLATION	45 —
				1710 VILLA	
				TOTAL	45 —

CHECK NO. 232 11-35 1210 | CASH | BY [signature] CASHIER | No. 31907

FORM FT-5 (8-85)

CITY OF MOUNTAIN VIEW, CALIFORNIA
General/Code Information: (415) 966-6313
Inspection Requests Only: (415) 966-6343
BUILDING INSPECTION PERMIT
NO. 881602

JOB ADDRESS 924 San Rafael Ave
OWNER El Camino Palms
BUILDER
TRACT
BLOCK NO.
LOT NO.
TYPE OF BUILDING
OCCUPANCY

NK Monitoring Installation

FIXED FIRE PROTECTION SYSTEM

	AUTOMATIC FIRE SPRINKLERS
	UNDERGROUND FIRE LINES
	ON-SITE FACILITIES
	CHEMICAL EXTINGUISHING SYSTEM
	FIRE DETECTION SYSTEM
	FIRE ALARM SYSTEM
	OTHER:

INSPECTION RECORD CARD -- Post on Premises

WATER DEPARTMENT

CITY WATER				
VALVE PIT				
METER				

CORRECTION:

BUILDING DEPARTMENT

ELECTRICAL				

CORRECTION:

FIRE DEPARTMENT

UNDERGROUND HYDRO	(Permit includes 1 Hours of Inspection)			
FLUSHING	Additional time will be billed at $40.00/hour			
COMBUSTIBLE CONSTRUCTION	per man, 1 hour minimum.			
OVERHEAD HYDRO				
SYSTEM TEST				

CORRECTION:

FIRE MARSHAL

Final Release: Date: Sig:

FD-18

924 San Rafael
El Camino Irving



← SAN RAFAEL →

SAN RAFAEL

924 SAN RAFAEL

EL CAMINO PAVING

[redacted]

RECEIVED
FEB 10 1987
PLAN CHECK

APPROVED
MOUNTAIN VIEW
FIRE PREVENTION BUREAU
SUBJECT TO FIELD
INSPECTION AND TEST
DATE 2/19/87 INSPECTOR

LEGEND	
TRENCHING	~~~~
UNDERGROUND LINES	----
UNDERGROUND TANK	
PROBE	⊛

REGULATORY APPROVAL: _____
DEPARTMENT : _____

EL CAMINO PAVING
2121 SAN RAFAEL AVE. MT. VIEW

SCALE: NONE	APPROVED BY:	DRAWN BY
DATE:		REVISED
		DRAWING NUMBER

HAZMAT UG TANK/PIPE MONITORING PROGRAM

Company Name: El Camino Paving
Address: 924 San Rafael
Mt View, CA

Contact: Gene Phone

1. Monitoring plans submitted? YES Date 2/19/87
2. Monitoring plans approved? YES Date 2/19/87
3. Which option does this meet? #9
4. Specify type, number, and location of monitoring wells:
   5 Vapor wells - Azonic system
5. Proposed monitoring frequency Continuous
6. Installation date 2/20/87
7. Field Inspection Report Completed? YES Date: 2/20/87
8. HMMP checked for back fees? YES Status: 86 Delinquent
9. Full Term Permit Issued? NO Date 2/20/87
10. Data entered into computer? YES

[signature] 2/20/87
Signature Date

bscreen/hmmonit

Santa Clara Valley Water District [redacted]

WATER WELL CONSTRUCTION APPLICATION

FC 158 (04 09 84)

TO BE COMPLETED BY DISTRICT

Well Permit No.:	Date Issued:	Well Registration No.:
Water Quality Zone: / Expiration Date:	Coordinates of Well "X" "Y"	Driller's Log No.:

TO BE COMPLETED BY OWNER AND DRILLER

Property Owner:	Well Owner (if different)	Drilling Co.:
Estevan L. Alva	Estevan L. Alva	Exploration Geoservices, Inc.
Address: 924 San Rafael Avenue	Address of Well Site: 924 San Rafael Avenue	Driller's Contractors License Number: 484288
City, State, Zip: Mountain View, CA 94043	City, State, Zip: Mountain View, CA 94043	Address: [redacted]
Telephone No.: [redacted]	Telephone No.: [redacted]	City, State, Zip: [redacted]
Assessor's Parcel No. of Well Site: Book ____ Page ____ Parcel ____	Owner's/Consultant's Well No.:	[redacted]

Estimated depth of completed well: [X] Less than 50 ft [ ] 50 to 300 ft. [ ] Over 300 ft.

Water Quality Zone No.: 1 (See Fig. 1 SCVWD Construction Standards. Use "6ft" if bedrock).

Purpose of Well: [ ] Domestic [ ] Municipal/Industrial [ ] Agricultural *[X] Monitoring [ ] Cathodic Protection

*Monitoring wells are those constructed for the purpose of obtaining repetitive water level measurements and/or repetitive water samples for analyses. This includes wells constructed for general exploration and investigation purposes as well as those to be constructed in conformance with the Hazardous Materials Storage Permit Ordinance for site-specific groundwater monitoring of existing underground hazardous materials storage tanks.

THIS SECTION TO BE COMPLETED IF THIS APPLICATION IS FOR A MONITORING WELL

Purpose of Monitoring Well: [ ] To comply with City or County Hazardous Materials Storage Permit Ordinance [X] Exploration studies

[ ] Other (specify): ____

Name of Business: ____ Business License No.: ____

If proposed well is to meet compliance with a Hazardous Materials Storage Permit Ordinance has the City or County been contacted? [ ] Yes [ ] No

If yes, give name of City or County: Safety Specialists, Inc.

Consultant's Name (company): [redacted]

Address: [redacted]

City, State, Zip: [redacted]

Telephone No.: ____

Type of monitoring device: [X] Groundwater [ ] Vadose

Monitoring well use: [ ] Depth [X] Quality [ ] Depth and Quality [ ] Chloride [ ] Depth and Chloride

Vadose device installation: [ ] Vapor [ ] Interface [ ] Suction Lysimeter

Signature of Responsible Professional: Steve M. Cable

Registration No. Civil Engineer / OR / Certificate No. Engineering Geologist: C.E.G. #1076

TOPOGRAPHIC FEATURES

Is well to be constructed: [ ] In a public sidewalk [ ] In a public road [ ] On public property [X] On private property

Within 50 ft. of the top of a creek bank	[ ] Yes	[X] No	Within 50 ft. of any existing well	[ ] Yes	[X] No
Within 50 ft. of a sanitary sewer	[ ] Yes	[X] No	Within 150 ft. of a cesspool or seepage pit	[ ] Yes	[X] No
Within 100 ft. of a pit privy, septic tank, leachfield	[ ] Yes	[X] No	Plot well location on reverse side of this application		

CERTIFICATION BY WELL OWNER/AGENT AND DRILLER/AGENT:

I certify that the information given above is correct to the best of my knowledge. I certify that the well will be constructed in compliance with the conditions of this permit, the Santa Clara Valley Water District's Ordinance 75-6 and, if applicable, the Hazardous Materials Storage Permit Ordinance of the County or City, as appropriate. It is my responsibility as the well owner to notify this District of any changes in the purpose of this well from that which is indicated on this application form.

Signature of Well Owner/Agent ____ Date ____

Signature of Driller/Agent ____ Date ____

MONITORING WELL PLAN APPROVAL

City/County: MTN. VIEW

Approved by: K. Daly

Date: 6-9-86

IMPORTANT: A minimum 24-hour notice must be given to SCVWD Inspection Dept. prior to installing the annular seal. [redacted]

 DISTRICT WELL PE[redacted]Y NO.: _____ WELL C[redacted]STRUCTION APPLICATION

Based on information on the application and attachment(s) hereto (if any) and subject to approval noted below, permission is hereby granted to construct (drill) the described well. Permission to start may be withheld until a field check verifies all statements made on application by Permittee and is also subject to the "General" and "Special" Conditions stated below.



Scale: 1" = [redacted]

GENERAL CONDITIONS:

A. Construction under this Permit is subject to any instructions by District representative relative to the "Standards for the Construction of Wells in Santa Clara County".

B. Permit may be voided before work begins if field check reveals any misrepresentation under "well location" or "Topographic Features" on application.

C. This Permit is valid only for the purpose specified herein. No change in construction procedure as prescribed on attached Standards and in Special Conditions below will be allowed except upon written permission of the District.

D. Permittee shall assume entire responsibility for all activities and uses under this Permit and shall indemnify, defend and save the District, its officers, agents and employees free and harmless from any and all expense, cost or liability in connection with or resulting from the exercise of this Permit including, but not limited to property damage, personal injury and wrongful death.

E. Compliance with "CAL/OSHA", California Labor Code Section 6300 (and following) is required.

F. Water quality and production from all wells to be used for public water supply must be approved by the County Environmental Health Services.

G. Permit will be automatically cancelled if not exercised or if extension is not requested by Permittee within 90 calendar days of above date.

H. Driller is to complete State DWR Form 188 and mail original to Santa Clara Valley Water District within 7 days of completion of well construction.

I. For the construction of water producing wells, a Permittee must be a licensed water well drilling contractor unless the work is to be done by the landowner or employees of the landowner. (See Business & Professions Code § 7026.3, 7028).

J. For monitoring wells refer SCVWD Groundwater Monitoring Guideline Dec. 1983, p. 17, for licensing requirements. Dry holes shall be back-filled within one week of drilling. Backfilling shall be done in accordance with District Standards.

K Each well requires a separate Well Construction Application, and permit.

SPECIAL CONDITIONS:

_____

_____

SCVWD APPROVED: _____ DATE: _____

cc: Environmental Health Services
Well Inspection Section
Water Revenue Division

El Camino Paving 6/24/88

1) Vapor Probe ALARM (#4) on 6/24, noticed + reported on 6/27.
Small crack in piping below dispenser was discovered.

2) 6/27 - 7/1 Dirt + pea gravel around leak removed.

3) 7/6 Met Doug Gober on site. Probe #3 + 5 are now also in alarm.
Unit placed in Print + Run mode. Appears contamination has spread parallel to dispenser island toward probe #3. El Camino Paving to cut additional concrete, expose, + remove additional pea gravel/dirt. We will monitor vapor levels.

4) 7/11: Charlie TOUAR SAID HE MAY REPLACE ALL PRODUCT LINES. TOLD HIM THAT NEW LINES MUST BE SECONDARILY CONTAINED; SHOULD SUBMIT PLANS BEFORE HE DOES WORK.

5) 7/15: More dirt removed towards well #2. Tanks are being exposed. They have self made overspills. Suggested that they precision test new lines (and tank if curious). Tanks are 4 years old. Petroleum Engineering to do new lines.

6) 7/19: Dropped off tank removal permit for 4K tank. Monitoring now disconnects.

7) 7/27 (408) 729-4990
Kevin Krause/Ozonic called to announce proposal. Will excavate around tanks, tanks to be shored up, liner to be replaced. Will call us to inspect

8) Called 7/27/88 Still working on quote

9) 8/9/88
Kevin Krause/Ozonic to do tank removal and reinstall liner; will deliver permit forms today. Est removal 8/17/88

HAZMAT STORAGE ORDINANCE COMPLIANCE NOTICE

MOUNTAIN VIEW FIRE DEPT.
1000 VILLA STREET
MOUNTAIN VIEW, CA 94041
(415) 966-6378

☐ ANNUAL INSPECTION ☐ RE-INSPECTION ☒ 2ND RE-INSPECTION

ADDRESS: 924 San Pierre C. DATE: 5/24/08

BUSINESS NAME: El Camino Paving PHONE NO: _____

CONTACT PERSON: _____ JOB TITLE: _____

CHECK BOX(S) IF APPLICABLE:

☐ NEW FACILITY. (LIST ALL CHEMICALS OBSERVED AND QUANTITIES UNDER COMMENTS SECTION).

☐ FACILITY STORES NO HAZARDOUS MATERIALS (NHM).

☐ FACILITY STORES SMALL AMOUNTS OF HAZARDOUS MATERIALS. (LIST WITH QUANTITIES UNDER COMMENTS).

☐ BUSINESS MOVING SOON (FACILITY CLOSURE). INDICATE APPROXIMATE DATE OF MOVE. _____

FOR HAZ MAT FACILITIES ONLY (As required by MVMC, Chapter 24)	CODE REFERENCE
1) IS HAZMAT STORAGE PERMIT POSTED? (YES/NO)	24.33 MVMC
2) IS INVENTORY ON-HAND WITHIN THE SAME QUANTITY RANGE(S) AS REPORTED ON THE HMMP? (YES/NO) IF NOT, LIST DISCREPANCIES UNDER COMMENTS SECTION.	24.21 MVMC
3) ANY UNDERGROUND TANKS/SUMPS NOT REPORTED ON HMMP? (YES/NO)	24.21 MVMC
4) ARE NFPA 704 PLACARDS POSTED ON ALL HAZMAT ENTRANCES? (YES/NO)	24.14c MVMC
5) ARE ALL HAZMAT CONTAINERS WITHIN SECONDARY CONTAINMENT? (YES/NO) INDICATE TYPE: Cabinets / Enclosed Floor / Berm or Raised Area / Sump / Below-Surface Grating / Overpak Drum / Other	24.19c MVMC
6) ARE SIMPLIFIED EMERGENCY PROCEDURES POSTED WHERE HAZMATS ARE STORED? (YES/NO)	24.17 MVMC
7) IS TECHNICAL ASSISTANCE NEEDED? (YES/NO) EXPLAIN UNDER COMMENTS.	

COMMENTS AND/OR ADDITIONAL REQUIREMENTS

Daily inspection log is being kept on site

ORDER TO COMPLY: As such conditions are contrary to law, you are hereby required to correct said conditions immediately upon receipt of this notice. An inspection to determine compliance with this notice will be conducted within ____ days. Failure to comply before the re-inspection date may result in civil and/or criminal penalties provided by law for such violations.

_____ 5/24/08
Occupant's Signature Date

_____ _____
Insp Dist Inspector's Signature

HMINSP-1 (Rev 8-87) WHITE - Fire Dept Copy YELLOW - HazMat Div Copy PINK - Issue Copy

HAZMAT STORAGE ORDINANCE COMPLIANCE NOTICE

MOUNTAIN VIEW FIRE DEPT.
1000 VILLA STREET
MOUNTAIN VIEW, CA 94041
(415) 966-6378

☐ ANNUAL INSPECTION ☒ RE-INSPECTION ☐ 2ND RE-INSPECTION

ADDRESS: 924 San Rafael DATE: 4/1/88

BUSINESS NAME: El Camino Paint PHONE NO:

CONTACT PERSON: George Gioia JOB TITLE:

CHECK BOX(S) IF APPLICABLE:

☐ NEW FACILITY. (LIST ALL CHEMICALS OBSERVED AND QUANTITIES UNDER COMMENTS SECTION).

☐ FACILITY STORES NO HAZARDOUS MATERIALS (NHM).

☐ FACILITY STORES SMALL AMOUNTS OF HAZARDOUS MATERIALS. (LIST WITH QUANTITIES UNDER COMMENTS).

☐ BUSINESS MOVING SOON (FACILITY CLOSURE). INDICATE APPROXIMATE DATE OF MOVE.

FOR HAZ MAT FACILITIES ONLY (As required by MVMO, Chapter 24)	CODE REFERENCE
1) IS HAZMAT STORAGE PERMIT POSTED? (YES/NO)	24.33 MVMC
2) IS INVENTORY ON-HAND WITHIN THE SAME QUANTITY RANGE(S) AS REPORTED ON THE HMMP? (YES/NO) IF NOT, LIST DISCREPANCIES UNDER COMMENTS SECTION.	24.21 MVMC
3) ANY UNDERGROUND TANKS/SUMPS NOT REPORTED ON HMMP? (YES/NO)	24.21 MVMC
4) ARE NFPA 704 PLACARDS POSTED ON ALL HAZMAT ENTRANCES? (YES/NO)	24.14c MVMC
5) ARE ALL HAZMAT CONTAINERS WITHIN SECONDARY CONTAINMENT? (YES/NO) INDICATE TYPE: Cabinets / Enclosed Floor / Berm or Raised Area / Sump / Below-Surface Grating / Overpak Drum / Other	24.19c MVMC
6) ARE SIMPLIFIED EMERGENCY PROCEDURES POSTED WHERE HAZMATS ARE STORED? (YES/NO)	24.17 MVMC
7) IS TECHNICAL ASSISTANCE NEEDED? (YES/NO) EXPLAIN UNDER COMMENTS.	

COMMENTS AND/OR ADDITIONAL REQUIREMENTS

1) Daily inspection log must be maintained on site

System is operational

ORDER TO COMPLY: As such conditions are contrary to law, you are hereby required to correct said conditions immediately upon receipt of this notice. An inspection to determine compliance with this notice will be conducted within 30 days. Failure to comply before the re-inspection date may result in civil and/or criminal penalties provided by law for such violations.

George G. Gioia
Occupant's Signature

4/1/88
Date

Insp Dist

Inspector's Signature

HMINSP-1 (Rev 9-87) WHITE - Fire Dept Copy YELLOW - HazMat Div Copy PINK - Issue Copy

HAZMAT STORAGE ORDINANCE COMPLIANCE NOTICE

UNDERGROUND TANK MONITORING

Mountain View Fire Dept.
1000 Villa Street
Mountain View, CA 94041

Address: 424 San Rafael Date: 4/1/88

Business Name: El Camino Paving Phone No: _____

Contact Person: _____ Job Title: _____

****

OPTION #9

1) Is system functioning? Yes

2) Is system in alarm mode? No

3) Is alarm status checked daily and a log kept of the results? No

I. Genelco/Azonic 4-Probe Aspirated System

1) If system is in alarm, press "Reset" button and count the number of tones.
List alarm conditions: _____

2) Determine system status by removing cover, powering down and powering up again. List all information below:

Port #/Low Alarm Level: #1/_____ #2/_____ #3/_____ #4/_____

Port #/Extreme Alarm Level: #1/_____ #2/_____ #3/_____ #4/_____

Number of Records: _____

Date of Last Access: _____

3) Perform data dump. Start Date: _____ End Date: _____

4) Has system been functional since last inspection? _____
If not, specify reason and dates for alarms:

Probe No.	Date From ,,.To	Reason (Vapor,Power,etc)

1 Green
2 Yellow
3 Orange
4 Red
5 Blue

5) Check alarm thresholds. Are they set appropriately? _____

II. Genelco/Azonic 12-Port Aspirated System

IF SYSTEM IS IN ALARM, PROCEED DIRECTLY TO STEP #9.

1) Determine current vapor levels by pressing "Set" button, and after "Set Mode" is printed, press "Test 3". After this has been printed, enter the two digit probe number.

Port Number/Vapor Level: #1/ 37 #2/ 50 #3/ 85 #4/ 85

#5/ 59 #6/_____ #7/_____ #8/_____ #9/_____ #10/_____

#11/_____ #12/_____

When finished, press "Set", wait for the printer to show "Test 3", and press "Set" again. The printer should display "Set Mode".

2) Determine alarm level settings by pressing the "Set" key, followed by the "Enter" key. List information below:

Port Number/Alarm Level: #1/ 8000 #2/ 8000 #3/ 8000 #4 8000

#5/ 8000 #6/_____ #7/_____ #8/_____ #9/_____ #10/_____

#11/_____ #12/_____

3) Obtain copy of daily vapor level printout from facility operator.
Start Date: N/A End Date: _____

4) Has system been functional since last inspection? YES
If not, specify reason and dates for alarms:

Probe No.	Date From...To	Reason (Vapor, Power, etc)

5) Check alarm thresholds. Are they set appropriately? No - will have
lower to 2000ppm - done 4/1/88

6) Check alarm operation. (If system was in alarm initially, this need not be repeated). Press "Set" button, and after "Set Mode" appears, press "Test 0".
Is alarm in working condition? YES
Clear the alarm by pressing the "Set" key, and after "Set Mode" appears, press "Clear Alarm" key and "Enter" key.

7) Check self-diagnostics. (If system was in alarm initially, this need not be repeated). Press "Set" button, and after "Set Mode" appears, press "Test 6". If system diagnostics are acceptable, the words "Test Complete" will print within 2 minutes.
Do self-diagnostics show acceptable operation? YES

8) Check sensor callibration by first placing unit into "Print & Run" mode. Next, press "Set" key, and after "Set Mode" appears, press "Test 6". The printed "Set Number" should be within the 25-45 range.
Do probes show acceptable callibration? YES
Turn "Print & Run" mode OFF.

9) IF SYSTEM IS IN ALARM, PROCEED AS FOLLOWS:

A) Press "Set" button, and after "Set Mode" appears, press "Clear Alarm" and "Enter" button. The words "Alarm Clear" should be displayed.

B) Press "Set" button, and after "Set Mode" appears, press "Test 3". Press "13" (for port 13). Within 5 minutes, a printout of "garbage" should be displayed.

C) Press "Set" button, and after "Set Mode" appears, press "Test 6". If system diagnostics and background well are acceptable, the words "Test Complete" will print within 2 minutes.
Do self-diagnsotics show acceptable operation?_____
If so, proceed to STEP 1.

If not, stop trouble-shooting and call for service.

III. All Systems

1) Current vapor readings:

Well No.	Reading	Well No.	Reading
_____	_____	_____	_____
_____	_____	_____	_____
_____	_____	_____	_____
_____	_____	_____	_____

2) Check fill pipe on each tank. Record any soil contamination due to spillage or overspill protectors containing product:_____
_____
_____.

HAZMAT STORAGE ORDINANCE COMPLIANCE NOTICE

MOUNTAIN VIEW FIRE DEPT.
1000 VILLA STREET
MOUNTAIN VIEW, CA 94041
(415) 966-6378

☒ ANNUAL INSPECTION ☐ RE-INSPECTION ☐ 2ND RE-INSPECTION

ADDRESS: 924 SAN RAFAEL. DATE: MARCH 11, 1988

BUSINESS NAME: EL CAMINO PAVING. PHONE NO: [redacted]

CONTACT PERSON: CHARLES TOVAR JOB TITLE:

CHECK BOX(S) IF APPLICABLE:

☐ NEW FACILITY. (LIST ALL CHEMICALS OBSERVED AND QUANTITIES UNDER COMMENTS SECTION).

☐ FACILITY STORES NO HAZARDOUS MATERIALS (NHM).

☐ FACILITY STORES SMALL AMOUNTS OF HAZARDOUS MATERIALS. (LIST WITH QUANTITIES UNDER COMMENTS).

☐ BUSINESS MOVING SOON (FACILITY CLOSURE). INDICATE APPROXIMATE DATE OF MOVE. _____

FOR HAZ MAT FACILITIES ONLY (As required by MVMC, Chapter 24)	**CODE REFERENCE**
1) IS HAZMAT STORAGE PERMIT POSTED? **(YES/NO)**	24.33 MVMC
2) IS INVENTORY ON-HAND WITHIN THE SAME QUANTITY RANGE(S) AS REPORTED ON THE HMMP? **(YES/NO)** IF NOT, LIST DISCREPANCIES UNDER COMMENTS SECTION.	24.21 MVMC
3) ANY UNDERGROUND TANKS/SUMPS **NOT** REPORTED ON HMMP? **(YES/NO)**	24.21 MVMC
4) ARE NFPA 704 PLACARDS POSTED ON ALL HAZMAT ENTRANCES? **(YES/NO)**	24.14c MVMC
5) ARE ALL HAZMAT CONTAINERS WITHIN SECONDARY CONTAINMENT? **(YES/NO)** INDICATE TYPE: Cabinets / Enclosed Floor / Berm or Raised Area / Sump / Below-Surface Grating / Overpak Drum / Other	24.19c MVMC
6) ARE SIMPLIFIED EMERGENCY PROCEDURES POSTED WHERE HAZMATS ARE STORED? **(YES/NO)**	24.17 MVMC
7) IS TECHNICAL ASSISTANCE NEEDED? **(YES/NO)** EXPLAIN UNDER COMMENTS.	

COMMENTS AND/OR ADDITIVE REQUIREMENTS

(1) HAVE ACOUSTIC MONITOR SERVICED WITHIN 5 DAYS.

(2) KEEP A DAILY LOG ON MONITOR.

ORDER TO COMPLY: As such conditions are contrary to law, you are hereby required to correct said conditions immediately upon receipt of this notice. An inspection to determine compliance with this notice will be conducted within 5 days. Failure to comply before the re-inspection date may result in civil and/or criminal penalties provided by law for such violations.

Charles Tovar
Occupant's Signature

March 11, 1988
Date

_____
Insp Dist

Leonard Chan
Inspector's Signature

HMINSP-1 (Rev 8-87) **WHITE - Fire Dept Copy** **YELLOW - HazMat Div Copy** **PINK - Issue Copy**

HAZMAT STORAGE ORDINANCE COMPLIANCE NOTICE

UNDERGROUND TANK MONITORING

Mountain View Fire Dept.
1000 Villa Street
Mountain View, CA 94041

Address: 9721 SAN RAFAEL Date: 3/11/88

Business Name: EL CAMINO PAVING Phone No: [redacted]

Contact Person: CHARLES TOVAR Job Title: _____

****

OPTION #9

1) Is system functioning? YES

2) Is system in alarm mode? YES (YES AFTER PAPER FEED WAS CLEARED)

3) Is alarm status checked daily and a log kept of the results? NO.
Do Board since Aug '87

I. Genelco/Azonic 4-Probe Aspirated System

1) If system is in alarm, press "Reset" button and count the number of tones.
List alarm conditions: _____

2) Determine system status by removing cover, powering down and powering up again. List all information below:

Port #/Low Alarm Level: #1/_____ #2/_____ #3/_____ #4/_____

Port #/Extreme Alarm Level: #1/_____ #2/_____ #3/_____ #4/_____

Number of Records: _____

Date of Last Access: _____

3) Perform data dump. Start Date: _____ End Date: _____

4) Has system been functional since last inspection? _____
If not, specify reason and dates for alarms:

Probe No.	Date From ...To	Reason (Vapor, Power, etc)
_____	_____	_____
_____	_____	_____
_____	_____	_____
_____	_____	_____

_____ _____ _____

_____ _____ _____

_____ _____ _____

_____ _____ _____

_____ _____ _____

_____ _____ _____

_____ _____ _____

_____ _____ _____

_____ _____ _____

5) Check alarm thresholds. Are they set appropriately? _____
_____.

II. Genelco/Azonic 12-Port Aspirated System

IF SYSTEM IS IN ALARM, PROCEED DIRECTLY TO STEP #9.

1) Determine current vapor levels by pressing "Set" button, and after "Set Mode" is printed, press "Test 3". After this has been printed, enter the two digit probe number.

Port Number/Vapor Level: #1/_____ #2/_____ #3/_____ #4/_____

#5/_____ #6/_____ #7/_____ #8/_____ #9/_____ #10/_____

#11/_____ #12/_____

When finished, press "Set", wait for the printer to show "Test 3", and press "Set" again. The printer should display "Set Mode".

2) Determine alarm level settings by pressing the "Set" key, followed by the "Enter" key. List information below:

Port Number/Alarm Level: #1/_____ #2/_____ #3/_____ #4_____

#5/_____ #6/_____ #7/_____ #8/_____ #9/_____ #10/_____

#11/_____ #12/_____

3) Obtain copy of daily vapor level printout from facility operator.
Start Date: _____ End Date: _____

4) Has system been functional since last inspection? _____
If not, specify reason and dates for alarms:

Probe No.	Date From...To	Reason (Vapor, Power, etc)

5) Check alarm thresholds. Are they set appropriately? _____

6) Check alarm operation. (If system was in alarm initially, this need not be repeated). Press "Set" button, and after "Set Mode" appears, press "Test 0".
Is alarm in working condition? _____
Clear the alarm by pressing the "Set" key, and after "Set Mode" appears, press "Clear Alarm" key and "Enter" key.

7) Check self-diagnostics. (If system was in alarm initially, this need not be repeated). Press "Set" button, and after "Set Mode" appears, press "Test 6". If system diagnostics are acceptable, the words "Test Complete" will print within 2 minutes.
Do self-diagnostics show acceptable operation? _____

8) Check sensor callibration by first placing unit into "Print & Run" mode. Next, press "Set" key, and after "Set Mode" appears, press "Test 6". The printed "Set Number" should be within the 25-45 range.
Do probes show acceptable callibration? _____
Turn "Print & Run" mode OFF.

9) IF SYSTEM IS IN ALARM, PROCEED AS FOLLOWS:

A) Press "Set" button, and after "Set Mode" appears, press "Clear Alarm" and "Enter" button. The words "Alarm Clear" should be displayed.

B) Press "Set" button, and after "Set Mode" appears, press "Test 3". Press "13" (for port 13). Within 5 minutes, a printout of "garbage" should be displayed.

C) Press "Set" button, and after "Set Mode" appears, press "Test 6". If system diagnostics and background well are acceptable, the words "Test Complete" will print within 2 minutes.
Do self-diagnsotics show acceptable operation?_____
If so, proceed to STEP 1.

If not, stop trouble-shooting and call for service.

III. All Systems

1) Current vapor readings:

Well No.	Reading	Well No.	Reading
_____	_____	_____	_____
_____	_____	_____	_____
_____	_____	_____	_____
_____	_____	_____	_____

2) Check fill pipe on each tank. Record any soil contamination due to spillage or overspill protectors containing product:_____
Wood filled/lined overspill approx. [illegible]
_____.

bscreen/hmopt9

AZONIC TECHNOLOGY, INC.

VAPOR WELL TEST

START-UP VAPOR TEST

Tester Kevin Ogle

Test Date 2/9/87

Site El Camino Paving

Regulator City Elevator

Phone

Contact

RESULTS

Test 01

Product Diesel Capacity 10 000 Well # 1

Backfill type Sand Vapor Reading: 46 = 250 ppm

Test # 2

Product Diesel Capacity 10000 Well # 2

Backfill type Sand Vapor Reading: 50 = 500 ppm

Test 03

Product Gas Capacity 4000 Well # 3

Backfill type Sand Vapor Reading: 80 = 700 ppm

Test 04

Product Gas Capacity 4000 Well # 4

Backfill type Sand Vapor Reading: 37 = <250 ppm

Comments/Suggested Action:

AZONIC TECHNOLOGY, INC.

VAPOR WELL TEST
START-UP VAPOR TEST

Tester Kevin Ogle

Test Date 2/9/87

Site El Camino Paving

Regulator GARY LEMMWEBER

Phone

Contact

RESULTS

Test #1

Product Line Probe Capacity — Well # 5

Backfill type Sand/pea Vapor Reading: 37 = <250 ppm

Test # 2

Product Capacity Well #

Backfill type Vapor Reading: = ppm

Test #3

Product Capacity Well #

Backfill type Vapor Reading: = ppm

Test #4

Product Capacity Well #

Backfill type Vapor Reading: = ppm

Comments/Suggested Action:

CITY OF MOUNTAIN VIEW

FIRE DEPARTMENT
HAZARDOUS MATERIALS SECTION
(415) 966-6378

1000 VILLA STREET
MOUNTAIN VIEW, CA 94041

February 19 1987

Mr. Gene Johnson
EL CAMINO PAVING
924 San Rafael Ave.
Mountain View, CA 94043

Dear Mr. Johnson:

On February 19, 1987, I inspected your facility for compliance with the underground tank monitoring requirements of the Hazardous Materials Storage Ordinance (Chapter 24, MVMC).

This letter is to confirm that continuous monitoring is now being performed at El Camino Paving at 924 San Rafael, Mountain View, and that this does meet the monitoring requirements.

During the course of monitoring, if a leak is found, our office should be contacted immediately. Also, when Azonic removes the tape from the unit, please forward a copy to us.

If you have any questions, feel free to call me at (415) 966-6378. Thank you for your cooperation.

Sincerely,

Gary Leinweber
Hazardous Materials Specialist

CITY OF MOUNTAIN VIEW

City Attorney
(415) 966-6303

444 Castro Street
P. O. Box 7540
Mountain View, CA 94039

November 5, 1986

Mr. Estevan L. Alva
EL CAMINO PAVING
924 San Rafael
Mountain View, CA 94043

UNDERGROUND TANK VIOLATIONS AT 924 SAN RAFAEL, MOUNTAIN VIEW

Dear Mr. Alva:

The Mountain View Fire Department has informed this office that this location has underground tanks which are not being monitored at the present time, and no removal plans have been submitted. It has requested that this office file a criminal complaint against you for the following violations of the Mountain View Municipal Code:

Section 24.3 of the Municipal Code requires a hazardous material storage permit.

Section 24.10 requires monitoring of underground tanks.

The violation of these sections has specifically been made a criminal offense which could result in your arrest, conviction and imprisonment for up to six months in jail, along with a $500 fine. Additionally, you could be found guilty of a separate offense for each day that these violations have been committed or permitted. Further injunctive action could be filed to prohibit continued or further use of underground tanks. If this matter is not corrected by you on or before 15 days from the date of this letter, this office will file a criminal complaint against you. If you wish to avoid such harsh criminal penalties, please comply immediately.

I sincerely hope that legal action against you may be avoided. If improvements are not made to install the appropriate monitoring systems, the tanks will have to be emptied and removed in accordance with local regulations. A closure plan must be filed

and approved by the Mountain View Fire Department, Hazardous Materials Section. If you have any questions concerning this matter, please do not hesitate to call this office or the Mountain View Fire Department at (415) 966-6378 at your earliest convenience.

Very truly yours,

Peter D. Bulens
City Attorney

By: C. Shelley Emerson
C. Shelley Emerson
Senior Assistant City Attorney

hmcatny2

CITY OF MOUNTAIN VIEW

Fire Department
Telephone (415) 966-6365

1000 Villa Street
Mountain View, CA 94041

-PROVISIONAL-
HAZARDOUS MATERIALS STORAGE PERMIT

Mr. Bryan Hackett
Hackett Construction
924 San Rafael Ave
Mountain View, CA 94043

PROVISIONAL PERMIT TO STORE HAZARDOUS MATERIALS AT
924 San Rafael Ave

This signed and dated letter is to be used as a Provisional Permit to Store Hazardous Materials, pursuant to the Mountain View Municipal Code, Chapter 24, Section 24.37. This Provisional Permit evidences that the firm or corporation named above has paid the applicable fees and is authorized to store hazardous materials at the facility indicated above in accordance with Chapter 24 of the Mountain View Municipal Code (MVMC). This Provisional Permit covers the use and operation of underground storage tank(s) that DO NOT have a MONITORING SYSTEM meeting the requirements of the MVMC.

Once in compliance with the MVMC, facilities with underground storage tank(s) will be issued Full Term Permits. Full Term Permits are to be renewed annually. THIS PROVISIONAL PERMIT IS VALID UNTIL SEPTEMBER 30, 1986. After said date, owners of underground storage tank(s) that are NOT in compliance with the MVMC will discontinue the use and remove the tank(s).

Kenneth R. Daly, Inspector
Hazardous Materials Division

JUL 22 1986
DATE

POST IN A CONSPICUOUS PLACE

Payment Log From Azonics
AT El Camino Paving

$ 37.50 Rec'd for single tank removal

Removal took/extra hour so Azonics $ 40.00 owed $40.

$ 135.00 Rec'd for Tank Installation/Plan check)

As of 10/5 New tanks will not be installed after old ones are removed per Kevin w/ Azonics

$ 75.00 Rec'd for tank removal. GIVEN BACK 11/21/88

67.50 - CHARGED for CAL. FLOWER SHIPPERS, TANK REMOVAL PERMITT 11/21/88

City of Mountain View, CA OFFICIAL RECEIPT

ORIGINATING DEPARTMENT ▶ ☐ FINANCE ☐ RECREATION ☐ POLICE ☒ FIRE ☐ LIBRARY ☐ OTHER _____

DATE 08/22/88

RECEIVED FROM AZONIC TECHNOLOGY (El Camino Paving)

T/C	SUBSIDIARY	INDEX	SUB OBJ.	DESCRIPTION (50 CHAR. LIMIT)	AMOUNT
		265017	1411	HAZMAT TANK INSTALLATION	135 —
				PLAN CHECK FEE	
				924 SAN RAFAEL	
				TOTAL	135 —

CHECK NO. 6610 90-325/124 CASH

BY _____ CASHIER

No. 31906

FORM F1-5 (8-85)

City of Mountain View, CA OFFICIAL RECEIPT

ORIGINATING DEPARTMENT ▶ ☐ FINANCE ☐ RECREATION ☐ POLICE ☒ FIRE ☐ LIBRARY ☐ OTHER _____

DATE 08/22/88

RECEIVED FROM AZONIC TECHNOLOGY (El Camino Paving)

T/C	SUBSIDIARY	INDEX	SUB OBJ.	DESCRIPTION (50 CHAR. LIMIT)	AMOUNT
		265017	1411	HAZMAT TANK INSTALLATION	135 —
				PLAN CHECK FEE	
				924 SAN RAFAEL	
				TOTAL	135 —

CHECK NO. 6610 90-325/124 CASH

BY _____ CASHIER

No. 31906

FORM F1-5 (8-85)

CITY OF MOUNTAIN VIEW, CALIFORNIA
General/Code Information: (415) 966-6313
Inspection Requests Only: (415) 966-6343

BUILDING INSPECTION PERMIT

NO. _____

JOB ADDRESS: 924 San Rafael
OWNER: El Camino Paving.
BUILDER:
TRACT:
BLOCK NO.:
LOT NO.:
TYPE OF BUILDING:
OCCUPANCY:

FIXED FIRE PROTECTION SYSTEM

	AUTOMATIC FIRE SPRINKLERS
	UNDERGROUND FIRE LINES
	ON-SITE FACILITIES
	CHEMICAL EXTINGUISHING SYSTEM
	FIRE DETECTION SYSTEM
	FIRE ALARM SYSTEM
	OTHER:

INSPECTION RECORD CARD -- Post on Premises

WATER DEPARTMENT

CITY WATER				
VALVE PIT				
METER				

CORRECTION:

BUILDING DEPARTMENT

ELECTRICAL				

CORRECTION:

FIRE DEPARTMENT

UNDERGROUND HYDRO	(PERMIT INCLUDES 1 HR OF INSPECTION.		
FLUSHING	ADDITIONAL TIME WILL BE BILLED @ 40¢/HR.		
COMBUSTIBLE CONSTRUCTION	PER MAN, 1-HR. MINIMUM).		
OVERHEAD HYDRO			
SYSTEM TEST			

CORRECTION:

FIRE MARSHAL

Final Release: Date: Sig:

FD-18

City of Mountain View, CA **OFFICIAL RECEIPT**

ORIGINATING DEPARTMENT ▶ ☐ FINANCE ☐ RECREATION ☐ POLICE ☒ FIRE ☐ LIBRARY ☐ OTHER

RECEIVED FROM James O. Bannon (El Camino Paving) DATE 08 12 88

T/C	SUBSIDIARY	INDEX	SUB OBJ.	DESCRIPTION (50 CHAR. LIMIT)	AMOUNT
		265017	1411	HAZMAT TANK REMOVAL PERMIT	37 50
				924 SAN RAFAEL	
				TOTAL	37 50

CHECK NO. 231 12-35/1210 CASH BY L. CROOK CASHIER No. 31902

FORM F1-5 (8-85)

City of Mountain View, CA **OFFICIAL RECEIPT**

ORIGINATING DEPARTMENT ▶ ☐ FINANCE ☐ RECREATION ☐ POLICE ☒ FIRE ☐ LIBRARY ☐ OTHER

RECEIVED FROM James O. Bannon (El Camino Paving) DATE 08 12 88

T/C	SUBSIDIARY	INDEX	SUB OBJ.	DESCRIPTION (50 CHAR. LIMIT)	AMOUNT
		265017	1411	HAZMAT TANK REMOVAL PERMIT	37 50
				924 SAN RAFAEL	
				TOTAL	37 50

CHECK NO. 231 12-35/1210 CASH BY L. CROOK CASHIER No. 31902

FORM F1-5 (8-85)

OCT 13 '88 8:23 H&H SHIP SVC 415 543 PAGE.03

H & H SHIP SERVICE COMPANY

W. J. HARRIS

CERTIFICATES OF DISPOSAL

August 25, 1988

H & H Ship Service Company certifies to AZONIC TECHNOLOGY that:

1. The storage tank(s), size(s) One (1) 4,000 Gals.

   removed from the EL CAMINO PAVING COMPANY

   facility at 924 San Rafael

   Mountain View, California

   were transported to H & H Ship Service Company, 220 China Basin Street, San Francisco, California 94107.

2. The following tank(s), H & H Job Number: 8575 have been steamed cleaned, cut with approximately 2' X 2' holes, rendered harmless and disposed of as scrap metal.

3. Disposal site: Levin Metals Corporation, Richmond, California.

4. The foregoing method of destruction/disposal is suitable for the materials involved, and fully complies with all applicable regulatory and permit requirements.

5. Should you require further information, please contact (415) 543-4835.

Very Truly Yours,

Cleveland Varrey
Q.A. & Safety Coordinator

ANAMETRIX, INC.
LABORATORY SERVICES
ENVIRONMENTAL • ANALYTICAL CHEMISTRY
[redacted]

Kevin Krause
Azonic
[redacted]

August 24, 1988
Work Order Number 8808181
Date Received 08/22/88
Proj. No. EL CAMINO PAVING

Dear Mr. Krause:

Three soil samples were received for analysis of BTEX plus total hydrocarbons as gasoline and diesel by gas chromatography, using the following EPA method(s):

ANAMETRIX I.D.	SAMPLE I.D.	METHOD(S)
8808181-01	EL CAMINO PAVING S-1	8015/8020
-02	" S-2	"
-03	" S-3(COMP.)	"

RESULTS

See enclosed data sheets, Pages 2 thru 4.

If there is any more that we can do, please give us a call. Thank you for using ANAMETRIX, INC.

Sincerely,

Sarah Schoen

Sarah Schoen, Ph.D.
GC Manager

SRS/dg

ANALYSIS DATA SHEET - PETROLEUM HYDROCARBON COMPOUNDS
ANAMETRIX, INC. [redacted]

Sample I.D.	: EL CAMINO PAVING S-1	Anametrix I.D.	: 8808181-01
Matrix	: SOIL	Analyst	: JK
Date sampled	: 08-22-88	Supervisor	: RJ
Date anl. TVH	: 08-22-88	Date released	: 08-24-88
Date ext. TEH	: 08-22-88	Date ext. TOG	: NA
Date anl. TEH	: 08-23-88	Date anl. TOG	: NA

CAS #	Compound Name	Reporting Limit (ug/kg)	Amount Found (ug/kg)
71-43-2	Benzene	200	BRL
108-88-3	Toluene	200	BRL
100-41-4	Ethylbenzene	200	BRL
1330-20-7	Total Xylenes	200	BRL
	TVH as Gasoline	5000	20000
	TEH as Diesel	10000	940000

BRL - Below reporting limit.
TVH - Total Volatile Hydrocarbons is determined by modified EPA 8015 with either headspace or purge and trap.
TEH - Total Extractable Hydrocarbons is determined by modified EPA 8015 with direct injection.
TOG - Total Oil & Grease is determined by Standard Method 503E.
BTEX- Benzene, Toluene, Ethylbenzene, and Total Xylenes are determined by modified EPA 8020.

All testing procedures follow CRWQCB Region 2 guidelines.

ANALYSIS DATA SHEET - PETROLEUM HYDROCARBON COMPOUNDS

ANAMETRIX, INC. [redacted]

Sample I.D.	: EL CAMINO PAVING S-2	Anametrix I.D.	: 8808181-02
Matrix	: SOIL	Analyst	: [illegible]
Date sampled	: 08-22-88	Supervisor	: [illegible]
Date anl. TVH	: 08-22-88	Date released	: 08-24-88
Date ext. TEH	: 08-22-88	Date ext. TOG	: NA
Date anl. TEH	: 08-23-88	Date anl. TOG	: NA

CAS #	Compound Name	Reporting Limit (ug/kg)	Amount Found (ug/kg)
71-43-2	Benzene	200	BRL
108-88-3	Toluene	200	BRL
100-41-4	Ethylbenzene	200	300
1330-20-7	Total Xylenes	200	1300
	TVH as Gasoline	5000	49000
	TEH as Diesel	10000	22000000

BRL - Below reporting limit.
TVH - Total Volatile Hydrocarbons is determined by modified EPA 8015 with either headspace or purge and trap.
TEH - Total Extractable Hydrocarbons is determined by modified EPA 8015 with direct injection.
TOG - Total Oil & Grease is determined by Standard Method 503E.
BTEX- Benzene, Toluene, Ethylbenzene, and Total Xylenes are determined by modified EPA 8020.

All testing procedures follow CRWQCB Region 2 guidelines.

ANALYSIS DATA SHEET - PETROLEUM HYDROCARBON COMPOUNDS
ANAMETRIX, INC. [redacted]

Sample I.D.	: EL CAMINO PAVING S-3(COMP.)	Anametrix I.D.	: 8808181-03
Matrix	: SOIL	Analyst	: SK
Date sampled	: 08-22-88	Supervisor	: RU
Date anl. TVH	: 08-22-88	Date released	: 08-24-88
Date ext. TEH	: 08-22-88	Date ext. TOG	: NA
Date anl. TEH	: 08-23-88	Date anl. TOG	: NA

CAS #	Compound Name	Reporting Limit (ug/kg)	Amount Found (ug/kg)
71-43-2	Benzene	200	BRL
108-88-3	Toluene	200	BRL
100-41-4	Ethylbenzene	200	BRL
1330-20-7	Total Xylenes	200	BRL
	TVH as Gasoline	5000	BRL
	TEH as Diesel	10000	390000

BRL - Below reporting limit.
TVH - Total Volatile Hydrocarbons is determined by modified EPA 8015 with either headspace or purge and trap.
TEH - Total Extractable Hydrocarbons is determined by modified EPA 8015 with direct injection.
TOG - Total Oil & Grease is determined by Standard Method 503E.
BTEX- Benzene, Toluene, Ethylbenzene, and Total Xylenes are determined by modified EPA 8020.

All testing procedures follow CRWQCB Region 2 guidelines.

OCT 13 '88 8:28 H&H SHIP SVC 415 543 PAGE.02

State of California—Health and Welfare Agency
Form Approved OMB No. 2060-0039 (Expires 9-30-[illegible])
Please print or type. (Form designed for use on elite (12-pitch) typewriter).

Department of Health Services
Toxic Substances Control Division
Sacramento, California

UNIFORM HAZARDOUS WASTE MANIFEST

1. Generator's US EPA ID No. CAC000106947 — Manifest Document No. 98243

2. [illegible]

3. Generator's Name and Mailing Address
EL CAMINO PAVING COMPANY,
924 SAN RAFAEL AVE MT. VIEW CA.

A. State Manifest Document Number 8898243

4. Generator's Phone ([redacted]

B. State Generator's ID

5. Transporter 1 Company Name: H+H SHIP SERVICE — 6. US EPA ID Number: CAD004722168

C. State Transporter's ID 902 442

7. Transporter 2 Company Name — 8. US EPA ID Number

D. Transporter's Phone [redacted]

E. State Transporter's ID

F. Transporter's Phone

9. Designated Facility Name and Site Address
H+H SHIP SERVICE
[redacted]
10. US EPA ID Number: CAD004722168

G. State Facility's ID [redacted]

H. Facility's Phone [redacted]

11. US DOT Description (Including Proper Shipping Name, Hazard Class, and ID Number)	12. Containers No.	Type	13. Total Quantity	14. Unit Wt/Vol	I. Waste No.
a. EMPTY GASOLINE TANK, WASTE FLAMMABLE LIQUID UN 1203	001	TP	1	4 THOU GAL	State 512 / EPA/Other D001
b.					State / EPA/Other
c.					State / EPA/Other
d.					State / EPA/Other

J. Additional Descriptions for Materials Listed Above
EMPTY UNDERGROUND GASOLINE STORAGE TANK WITH LESS THAN ONE GALLON RESIDUAL LIQUID IN IT

K. Handling Codes for Wastes Listed Above
a. 01 b. c. d.

15. Special Handling Instructions and Additional Information
NONE

16. GENERATOR'S CERTIFICATION: I hereby declare that the contents of this consignment are fully and accurately described above by proper shipping name and are classified, packed, marked, and labeled, and are in all respects in proper condition for transport by highway according to applicable international and national government regulations.

If I am a large quantity generator, I certify that I have a program in place to reduce the volume and toxicity of waste generated to the degree I have determined to be economically practicable and that I have selected the practicable method of treatment, storage, or disposal currently available to me which minimizes the present and future threat to human health and the environment; OR, if I am a small quantity generator, I have made a good faith effort to minimize my waste generation and select the best waste management method that is available to me and that I can afford.

Printed/Typed Name: MARK BORCH-JENSEN — Signature: [signature] — Month Day Year: 08 22 88

17. Transporter 1 Acknowledgement of Receipt of Materials

Printed/Typed Name: JAMES FRANK — Signature: [signature] — Month Day Year: 08 22 88

18. Transporter 2 Acknowledgement of Receipt of Materials

Printed/Typed Name — Signature — Month Day Year

19. Discrepancy Indication Space

20. Facility Owner or Operator Certification of receipt of hazardous materials covered by this manifest except as noted in Item 19.

Printed/Typed Name: [illegible] — Signature: [signature] — Month Day Year: 08 22 88

GENERATOR / TRANSPORTER / FACILITY

IN CASE OF AN EMERGENCY OR SPILL, CALL THE NATIONAL RESPONSE CENTER 1-800-424-8802, WITHIN CALIFORNIA CALL 1-800-852-7550

DHS 8022 A (1/87)
EPA 8700—22
(Rev. 9-86) Previous editions are obsolete.

White: TSDF SENDS THIS COPY TO DOHS WITHIN 30 DAYS
To: P.O. Box 3000, Sacramento, CA 95812

INSTRUCTIONS ON THE BACK

sampling for AZonic Bill it to AZonic

ADVANCE SOIL TECHNOLOGY, INC (for ANAMETRIX) Through Dave boyd

[redacted]

CHAIN OF CUSTODY EXAMPLE*

PROJECT NO.	SITE NAME & ADDRESS: El Camino Paving 924 SAN RAFAEL MT VW	Juan Galans
SAMPLERS--NAME, ADDRESS AND TELEPHONE NUMBER		

ID NO.	DATE	TIME	SOIL	WATER	SAMPLING LOCATION	(1) TYPE OF CONTAINER	ANALYTES REQUESTED: TOTAL LIGHT HC	AROMATIC HC (BTX) Gasoline	TOTAL HEAVY HC Diesel	OIL & GREASE	VOC SCAN (624's)	OTHER	Aromatic HC (BTX) Diesel	REMARKS
	[redacted]	3:35	X		S-1	Brass liner		X	X				X	24 Hr. rush
	"	4:00	X		S-2	"		X	X				X	
	"	4:30	X		S-3 composit	"		X	X				X	

(1) Check with certified laboratory

Relinquished by: (Signature)	Date/Time	Received by: (Signature)	Relinquished by: (Signature)	Date/Time	Received by: (Signature)
[signature]	8/22/88 5:30				
Relinquished by: (Signature)	Date/Time	Received by: (Signature)	Relinquished by: (Signature)	Date/Time	Received by: (Signature)
Relinquished by: (Signature)	Date/Time	Received for Laboratory by: (Signature) M. Hasslinim	Date/Time [redacted] 7130	Remarks 24 Hr. rush	

*Should be attached to lab data sheets and site plan for agency reporting.

CITY OF MOUNTAIN VIEW

FIRE DEPARTMENT
Telephone: (415) 966-6378

1000 VILLA STREET
MOUNTAIN VIEW, CA 94041

UNDERGROUND TANKS
OUT OF SERVICE AND REMOVAL PERMIT
(Revised July, 1988)

Complete this application and submit all 7 pages, along with applicable fees to: Mountain View Fire Department, Hazardous Materials Division, 1000 Villa Street, Mountain View, CA 94041. Upon approval, a Demolition Permit will be issued to the responsible contractor. Any questions regarding this form and/or fees should be directed to the Hazardous Materials Division at (415) 966-6378.

Tank Location Address: 924 SAN RAFAEL, MT. VIEW, CA. 94043

Tank Location Business Name: EL CAMINO PAVING

Generator EPA ID Number: CAC 000106949
(If Generator does not have, call (916) 324-1781 to obtain one).

Generator Hazardous Waste Tax Account Number: N/A (< 500 gals)
(If Generator does not have, call (916) 445-2216 to obtain one).

Property Owner Name/Representative: CHARLES TOVAR

Address: 924 SAN RAFAEL Phone No.: [redacted]

Responsible Contractor: AZONIC TECHNOLOGY

Contractor Phone No.: [redacted] License No.:

Applicant: AZONIC TECH. / FOR EL CAMINO AVE. Phone No.: [redacted]

Mailing Address: [redacted]

Tank(s) Description: Submit a drawing indicating property lines, any buildings, and tank(s) location(s).

Volume: 4,000 GAL. Contents: REGULAR GASOLINE Construction: SINGLE WALL STEEL

Volume: Contents: Construction:

Volume: Contents: Construction:

Volume: Contents: Construction:

Soil Sampling By: ~~ANALYTRIX~~ ADVANCE SOIL TECH. Phone No. [redacted]

Laboratory Analysis By: ~~"ANALYTRIX~~ Phone No.

Tank Hauler (include a name and specific address): [redacted]

Will tank(s) be cleaned on-site? (YES or NO) NO

If "YES", the effluent is classified as a Hazardous Waste by the Department of Transportation (DOT) and can only be transported by a licensed Hazardous Waste Hauler to a licensed Treatment, Storage, and Disposal (TSD) Facility.
Hazardous Waste Transporter EPA ID No.: ~~TSD # 38-001-78~~ ~~EPA~~

If "NO", the tank is classified as a Hazardous Waste by the Department of Transportation (DOT) and can only be transported by a licensed Hazardous Waste Hauler to a licensed Treatment, Storage, and Disposal (TSD) Facility.
Hazardous Waste Transporter EPA ID No.: ~~TSD # 38-001-78~~ EPA # CAD-004771168 (#0334) HAULER # 3

Destination of Tank(s) (include name and specific address): [redacted]

Destination EPA ID No.: CAD 004-771168

Destination of Tank Cleaning Effluent (if applicable):

Destination EPA ID No.:

I have read and understand the permit conditions attached and declare that the permit application information is correct. All provisions of the laws and ordinances governing hazardous materials will be complied with whether specified herein or not.

KEVIN M. KRAUSE
Name (please print or type)

K. M. Krause
Signature

8/8/88
Date

PERMIT CONDITIONS/PROCEDURES

I. TANK PREPARATION PROCEDURES

1. An inspection must be completed by the Fire Department before the tank(s) may be removed from the excavation. Appointments must be made 48 hours in advance. Call (415) 966-6378 to arrange for an inspection appointment. The Demolition Permit must be displayed at the job site.

2. Arrange for a **State Certified** laboratory to analyze the required soil sample(s) and for sampling by a qualified independent third party.

3. Tank(s) shall be emptied of all liquid product.

4. Render tank(s) inert with a minimum 15 pounds of dry ice per each 1,000 gallons of tank volume. Tank oxygen level must be reduced to less than 10 percent. Keep the dry ice sales receipts available at the tank site for the Inspector to review.

5. Cap all tank(s) opening(s) except for vent pipe(s) and allow a minimum 2 hours for oxygen displacement. Excavation and pipe removal may proceed during this period, but the tank(s) CANNOT be removed from the excavation.

6. Begin excavation to expose tank and pipelines for removal.

7. Remove all pipelines at the tank and cap or plug each tank opening immediately after the pipeline is disconnected. Leave a 1/8" to 3/8" pressure relief hole at the top of the tank for carbon dioxide venting.

8. After the 2-hour period for oxygen displacement has passed, call (415) 966-6378 for an inspection by the Fire Department.

II. REMOVAL PROCEDURES

1. Tank removal may commence only after the Fire Department Inspector has given his approval.

2. Remove the tank(s) from the excavation and load on a vehicle(s). Position the tank(s) so the pressure relief hole is close to the top of the tank.

3. Check tank(s) for leaks or holes, and if present, seal immediately.

4. Properly transport the tank(s) outside of the City limits to the designated location:

   a. If tanks ARE NOT cleaned on-site, only a licensed Hazardous Waste hauler can transport them away from the site. Make sure the tank transporter has a Transporter EPA ID Number. The tank must be taken to a licensed Treatment, Storage, and Disposal (TSD) Facility.

   b. If tanks ARE cleaned on-site, the <u>cleaning effluent</u> can only be transported by a licensed Hazardous Waste Hauler. Make sure the effluent transporter has a Transporter EPA ID Number. The effluent must be taken to a licensed Treatment, Storage, and Disposal (TSD) Facility. In this case, the <u>tank</u> transporter need not be a Hazardous Waste hauler.

   c. In either case, the shipper (i.e. tank owner) must complete a Hazardous Waste Manifest to transport the tank or effluent. The manifest must be used instead of the standard Bill of Lading document.

5. Have the soil sample(s) taken and analyzed as required below.

6. Secure the area around the tank excavation site until soil analyses are complete. At that time, the FIRE DEPARTMENT will notify you as to whether the excavation may be backfilled or further soil removal will be required.

7. Have the monitoring well(s) destroyed as required. When an abandoned well is destroyed, a permit from SCVWD is required.

8. An additional $40 per hour will be charged for inspection time exceeding the allowable time specified in the Demolition Permit (job card).

(The following sections are to be completed by the Fire Department)

III. SOIL SAMPLING PROCEDURES

1. A minimum of 2 representative soil samples shall be taken from the area beneath the tank(s). (2 per tank). Additional samples: 1 sample per 20ft PRODUCTLINE.

2. All soil sampling shall be completed by a qualified independent third party to include delivery of the samples to a State Certified laboratory. A CHAIN OF CUSTODY <u>MUST</u> be maintained throughout the sample transfer process.

3. Soil samples MAY NOT be composited by the laboratory and analyzed together.

4. Testing of samples shall employ EPA standard procedures in all appropriate cases.

5. Laboratory test analysis shall test for:

   X GC scan for Total Petroleum Hydrocarbons (Gasoline), and BTX (analyzed individually)

   X GC scan for Total Petroleum Hydrocarbons (Diesel), and BTX (analyzed individually)

   _____ GC scan for Total Oil and Grease, Total Petroleum Hydrocarbons (High Boiling Hydrocarbons), Volatile Organic Compounds (EPA 8240 or 8010 and 8020 with ten largest peaks identified).

   _____ GC scan for Solvents: _____

   _____ pH, Heavy Metals: _____

   _____ _____

6. A site drawing showing tank and sampling locations must be included in all submitted laboratory analysis so that sampling results can be traced directly to a specific sampling location.

7. **The applicant shall have a copy of ALL LABORATORY TEST RESULTS, CHAIN OF CUSTODY RECORD, AND SITE MAP OF SAMPLING LOCATIONS mailed DIRECTLY to:**

   Mountain View Fire Department
   Hazardous Materials Section
   1000 Villa Street
   Mountain View, CA 94041

   Underground tank removals are not considered complete unless we receive a hard copy of all items listed above.

   IF CONTAMINATION IS FOUND, A CLEAN-UP PROPOSAL MUST BE SUBMITTED TO OUR OFFICE WITHIN 10 DAYS OF RECEIPT OF ANALYSIS.

8. Samples shall be taken only by the modified California sampler technique.

UNDERGROUND TANK REMOVAL AUTHORIZATION

When properly validated, this is an authorized permit subject to the conditions indicated above.

****This Permit Expires Sixty (60) Days From Date Of Authorization****

Leonard Chan
Authorized By

Aug 10, 1988.
**Date

FOR OFFICE USE ONLY

Inspection Start Time: 1440 End: 1630

Chain of Custody Record Attached: YES

Hazardous Waste Manifest Number: 3789822437 / Free Product 87356553

Applies to: X Tank _____ Effluent

Hazardous Waste State Transporter ID No. (on truck): 902442

Facility Map (include tank positions, fill ends, cross streets):

Tank # 1 Volume 4,000 Const. Tar Wrapped Steel Contents Gas
Oxygen Content 6 Length 17' Diameter 7'
Bottom of Tank at 14' feet. Soil samples taken at 13' feet.

Tank Condition No Holes Observed

Soil Condition Diesel Smell w/ Discoloration

Tank # _____ Volume _____ Const. _____ Contents _____
Oxygen Content _____ Length _____ Diameter _____
Bottom of Tank at _____ feet. Soil samples taken at _____ feet.

Tank Condition _____

Soil Condition _____

Tank # _____ Volume _____ Const. _____ Contents _____
Oxygen Content _____ Length _____ Diameter _____
Bottom of Tank at _____ feet. Soil samples taken at _____ feet.

Tank Condition _____

Soil Condition _____

Tank # _____ Volume _____ Const. _____ Contents _____
Oxygen Content _____ Length _____ Diameter _____
Bottom of Tank at _____ feet. Soil samples taken at _____ feet.

Tank Condition _____

Soil Condition _____

Tank # _____ Volume _____ Const. _____ Contents _____
Oxygen Content _____ Length _____ Diameter _____
Bottom of Tank at _____ feet. Soil samples taken at _____ feet.

Tank Condition _____

Soil Condition _____

Additional Comments Free Product under center of tank is removed under manifest.

Chris Stech for L.C. 8/12/96
INSPECTOR DATE

bscreen/hmremov
Rev 050787



RECEIVED

UNDERGROUND STORAGE TANK UNAUTHORIZED RELEASE (LEAK) / CONTAMINATION SITE REPORT

OCT 18 1988

EMERGENCY [ ] YES [X] NO

HAS STATE OFFICE OF EMERGENCY SERVICES REPORT BEEN FILED? [ ] YES [X] NO FIR

REPORT DATE 10/10/88

CASE #

FOR LOCAL AGENCY USE ONLY

[ ] I HEREBY CERTIFY THAT I AM A DESIGNATED GOVERNMENT EMPLOYEE AND THAT I HAVE REPORTED THIS INFORMATION TO LOCAL OFFICIALS PURSUANT TO SECTION 25180.7 OF THE HEALTH AND SAFTY CODE.

SIGNED _____ DATE _____

REPORTED BY

NAME OF INDIVIDUAL FILING REPORT: CHARLES TOVAR

PHONE: [redacted]

SIGNATURE: [signature]

REPRESENTING [X] OWNER/OPERATOR [ ] REGIONAL BOARD [ ] LOCAL AGENCY [ ] OTHER

COMPANY OR AGENCY NAME: EL CAMINO PAVING, INC.

ADDRESS: 924 (STREET) SAN RAFAEL AVE. (CITY) MOUNTAIN VIEW (STATE) CA (ZIP) 94043

RESPONSIBLE PARTY

NAME: EL CAMINO PAVING, INC. [ ] UNKNOWN

CONTACT PERSON: CHARLES TOVAR

PHONE: [redacted]

ADDRESS: 924 (STREET) SAN RAFAEL AVE. (CITY) MOUNTAIN VIEW (STATE) CA (ZIP) 94043

SITE LOCATION

FACILITY NAME (IF APPLICABLE): MT. VIEW YARD

OPERATOR: EL CAMINO PAVING, INC.

PHONE: [redacted]

ADDRESS: SAME (STREET) (CITY) (COUNTY) (ZIP)

CROSS STREET: STIERLIN

TYPE OF AREA [ ] COMMERCIAL [ ] INDUSTRIAL [ ] RURAL [ ] RESIDENTIAL [X] OTHER COMMERCIAL/RES

TYPE OF BUSINESS [ ] RETAIL FUEL STATION [ ] FARM [X] OTHER PAVING

IMPLEMENTING AGENCIES

LOCAL AGENCY AGENCY NAME: SANTA CLARA VALLEY WATER DIST.

CONTACT PERSON:

PHONE: [redacted]

REGIONAL BOARD:

PHONE: ( )

SUBSTANCES INVOLVED

(1) NAME: DIESEL FUEL QUANTITY LOST (GALLONS) [X] UNKNOWN

(2) [ ] UNKNOWN

DISCOVERY/ABATEMENT

DATE DISCOVERED: 07/12/88

HOW DISCOVERED [ ] INVENTORY CONTROL [ ] SUBSURFACE MONITORING [X] NUISANCE CONDITIONS [ ] TANK TEST [ ] TANK REMOVAL [ ] OTHER

DATE DISCHARGE BEGAN: [X] UNKNOWN

HAS DISCHARGE BEEN STOPPED? [ ] YES [ ] NO IF YES, DATE

METHOD USED TO STOP DISCHARGE (CHECK ALL THAT APPLY)

[X] REMOVE CONTENTS [ ] REPLACE TANK [ ] CLOSE TANK [ ] REPAIR TANK [ ] REPAIR PIPING [ ] CHANGE PROCEDURE [X] OTHER REMOVE PIPING - TANKS

SOURCE/CAUSE

SOURCE OF DISCHARGE: [ ] TANK LEAK [ ] UNKNOWN [X] PIPING LEAK [ ] OTHER

TANKS ONLY/CAPACITY: 10,000 GAL. AGE 10 YRS [ ] UNKNOWN

MATERIAL: [ ] FIBERGLASS [X] STEEL [ ] OTHER

CAUSE(S): [ ] OVERFILL [X] RUPTURE/FAILURE [ ] CORROSION [ ] UNKNOWN [ ] SPILL [ ] OTHER

CASE TYPE

CHECK ONE ONLY

[ ] UNDETERMINED [ ] SOIL ONLY [X] GROUNDWATER [ ] DRINKING WATER - (CHECK ONLY IF WATER WELLS HAVE ACTUALLY BEEN AFFECTED)

CURRENT STATUS

CHECK ONE ONLY

[X] SITE INVESTIGATION IN PROGRESS (DEFINING EXTENT OF PROBLEM) [ ] CLEANUP IN PROGRESS [ ] SIGNED OFF (CLEANUP COMPLETED OR UNNECESSARY) [ ] NO ACTION TAKEN [ ] POST CLEANUP MONITORING IN PROGRESS [ ] NO FUNDS AVAILABLE TO PROCEED [ ] EVALUATING CLEANUP ALTERNATIVES

REMEDIAL ACTION

CHECK APPROPRIATE ACTION(S) (SEE BACK FOR DETAILS)

[ ] CAP SITE (CD) [ ] EXCAVATE & DISPOSE (ED) [XX] REMOVE FREE PRODUCT (FP) [ ] ENHANCED BIO DEGRADATION (IT)

[ ] CONTAINMENT BARRIER (CB) [XX] EXCAVATE & TREAT (ET) [XX] PUMP & TREAT GROUNDWATER (GT) [ ] REPLACE SUPPLY (RS)

[ ] TREATMENT AT HOOKUP (HU) [ ] NO ACTION REQUIRED (NA) [ ] OTHER (OT)

COMMENTS

FLOATING PRODUCT BEING RECOVERED FROM EXCAVATION; (3) GROUNDWATER WELLS INSTALLED 10/5/88

HSO 08 (4/87)

CITY OF MOUNTAIN VIEW

FIRE DEPARTMENT
HAZARDOUS MATERIALS SECTION
(415) 966-6378

1000 VILLA STREET
MOUNTAIN VIEW, CA 94041

July 18, 1988

Estevan Alva
EL CAMINO PAVING
924 San Rafael Ave
Mountain View, CA 94041

CONTAMINATION AT 924 SAN RAFAEL AVE, MOUNTAIN VIEW

Dear Mr. Alva:

We have been notified of soil contamination at your facility on 924 San Rafael Ave, Mountain View.

The Fire Department has notified the Regional Water Quality Control Board of the contamination. This letter is to inform you of your reporting requirements as a responsible party per the California Regional Water Quality Control Board "Guidelines For Addressing Fuel Leaks".

For any fuel leak notification received, the owner and/or operator should be notified of their responsibility to provide immediate written notification to the Regional Board (California Water Code, Sections 13271 and 13272). This notification should be in the form of a letter, signed by the owner or a responsible corporate official. The letter should describe the available evidence indicating that a discharge has occurred, all steps that have been taken to locate and eliminate the source of discharge, and any immediate remedial actions that have been taken.

The initial report should be followed within thirty days, by a more complete report containing drawings and descriptions of excavation, soil sampling, and any additional soil borings and monitoring well construction, and the results of associated soil and groundwater analysis. This report should include a proposal for any necessary additional remedial actions (such as additional excavation or removal of free product from groundwater), along with a time schedule for their implementation.

The performance, interpretation, and reporting of the initial investigation require professional judgements and important field decisions. Therefore the owner/ operator is responsible for the enlistment of a qualified professional to assume the technical responsibility for performance. For the purposes of the guidelines the overall technical responsibility for performance, interpretation, and report preparation is to be assumed by a State Certified Engineering Geologist or a State Registered Civil Engineer.

Submit correspondence to:

Regional Water Quality Control Board
1111 Jackson Street, Room 6040
Oakland, CA 94607
Attn: Mr. Peter Johnson

Please submit copies of all correspondence to our office, also. If you have any questions, feel free to call me at (415) 966-6378.

Sincerely,

Leonard Chan

Leonard Chan
Hazardous Materials Specialist

bscreen/hmarco

ATT

LETTER OF TRANSMITTAL

Date: July 10, 1989

To: Mr. Kurt Danziger
Mountain View Fire Department
1000 Villa Street
Mountain View, CA 94041

Aqua Terra Technologies
Consulting Engineers
& Scientists

From: Michael Deschenes MD
Staff Scientist

Re: Excavation/Closure
El Camino Paving
924 San Rafael Avenue
Mountain View, CA 94043

[redacted]

Transmitted herewith is a copy of the report addressing recommendations for tank closure which meets our clients approval.

If you have any questions or comments concerning this report, please do not hesitate to contact us.

7/11 Mike Deschenes stated that 1st 2nd set of samples were taken at same depths

ATT

June 16, 1989

Mr. Charlie Tovar
El Camino Paving, Inc.
924 San Rafael Avenue
Mountain View, CA 94043

Subject: Excavated Soil and Soil Sampling
El Camino Paving, Inc.
924 San Rafael Avenue
Mountain View, CA
[ATT Job #9021]

Dear Mr. Tovar:

Aqua Terra Technologies, Inc. (ATT) is pleased to submit the results of our soil investigation for the property at 924 San Rafael Avenue, Mountain View, CA.

Aqua Terra Technologies
Consulting Engineers
& Scientists

[redacted]

The objective of the project was to excavate additional diesel contaminated soil in areas where soil samples taken on March 28, 1989, indicated diesel concentrations exceeding agency guidelines. Four additional soil samples were collected on May 11, 1989, after the diesel contaminated soil was removed. Field investigation reports, sample analytical results, and copies of the appropriate hazardous waste manifests for the March 28, and May 11, 1989, soil samples are attached.

SITE SETTING

The site is zoned as general industrial (MM) and borders a residential area (Plate 1, Attachment A). The property currently contains a one-story office building, garage, and an asphalt paved parking area. The surrounding area includes small commercial businesses and residential dwellings.

In general, the site is underlain at the surface by a layer of clayey and silty soils with sandy lenses. The geologic description was obtained from a visual inspection of the 14 feet deep excavation walls. The groundwater interface is exposed at the bottom of the pit. Groundwater flow direction during March 28, 1989, using water level data from monitoring wells MW4, MW5, and MW6, was estimated to be approximately in a northeast direction.

PROJECT HISTORY

During June 1988 the structural integrity of piping which transports diesel fuel between one of three underground diesel tanks and a pump island was

compromised due to an onsite accident. The failed piping caused leakage of over 400 gallons of diesel from The tank to occur. This leaking necessitated the removal of all three underground tanks (Plate 2, Attachment A).

On August 19, 1988, Azonic Technology, Inc. removed the center tank, and installed a recovery sump which recovered 400 gallons of diesel fuel. The remaining two tanks were removed on October 18, 1988, and three monitoring wells, MW4, MW5, and MW6, were installed the following day (Plate 3, Attachment A). Monitoring Wells MW1, MW2, and MW3, located 40 feet north of the excavation, were installed at the site prior to the excavation. A recovery pump and tank were installed on October 28, 1988, to remove the floating product found in the monitoring wells. The recovery pump and tank were leased to El Camino Paving on a monthly basis. The diesel contaminated soil excavated from the pit was disposed at a Class I hazardous waste landfill on November 21, 1988.

SITE INVESTIGATION

To delineate the extent of diesel saturated soil along the walls of the excavation, ATT collected eight soil samples on March 28, 1989 (Attachment B).

On May 11, 1989, ATT supervised the excavation of additional soil and the collection of four soil samples. Soil was excavated to a specified distance from the edge of the pit: six feet at the southeastern corner, three feet at the southwestern corner, three feet along the eastern edges of the pit, and five feet at the center of the northern side of the pit (Plate 2, Attachment A). Soil samples were collected from the backhoe bucket using two inch diameter by six inch long brass tubes which were pounded into the excavated soil. This was done in lieu of samples taken directly from the pit because of the hazard of personnel entering an unshored open pit. Sample results are summarized in Table 2 (Attachment C).

All soil samples were submitted to a California Department of Health Services (DHS) certified laboratory. Samples were analyzed using EPA Method 8015 for total petroleum hydrocarbons (TPH) as diesel and waste oil. Laboratory analyses are summarized in Table 1, Attachment C. Certified laboratory sheets and

accompanying chain of custody forms are included in Attachment D.

RESULTS

Laboratory analyses for the soil samples collected on March 28, 1989, showed that no detectable quantities of TPH diesel and waste oil were found for soil samples along the western side of the excavation. At the request of El Camino Paving, Inc., additional soil was excavated to a depth of 14 feet and transported to the contaminated soil pile located onsite, 20 feet west of the excavation.

Soil sample SSA-10 was collected at a depth of 10.0 feet below grade. Sample results show no detectable TPH diesel or waste oil. Soil sample SSB-8, collected at a depth of 8.0 feet, contained the TPH diesel at a concentration of 470 mg/Kg but did not contain TPH waste oil at concentrations above instrument detection limits. Soil sample SSC-8 was taken at a depth of 8.0 feet below grade. TPH diesel and waste oil concentrations were both below instrument detection limits. Soil sample SSD-9 was collected at a depth of 9.0 feet. The TPH diesel concentration was 280 mg/Kg and the waste oil concentration was below instrument detection limits.

SUMMARY AND CONCLUSION

Analytical results show a TPH diesel concentration of 470 mg/Kg for sample SSB-8 and a TPH concentration of 280 mg/Kg for sample SSD-9. Sample SSB-8 was collected from the south wall of the excavation which is currently eight feet north of the garage building. Further excavation could adversely affect the stability of the foundation of the garage building; therefore, no further excavation should be attempted and the pit should be backfilled using appropriate backfill procedures. Before backfilling procedures can be implemented local agency approval is required. Once backfilling has been approved the local agency should be notified of backfill dates, data and procedures.

The stockpiled soil containing TPH diesel must remain onsite pending completion of the bioreclamation process to be initiated after the excavation has been backfilled. A bioreclamation plan has been submitted

and approved by Don Marchant of Petroleum Engineering, Inc. Once the bioreclamation process is completed, El Camino Paving, Inc. may dispose of the material, in an appropriate manner.

If you have any questions or comments concerning this report, please do not hesitate to contact us.

Sincerely,

AQUA TERRA TECHNOLOGIES, INC.

Todd Mill for

Michael Deschenes
Staff Scientist

William E. Motzer

William E. Motzer, Ph.D.
Senior Hydrogeologist
Calif. Registered Geologist #4202 (Expires 6/30/90)

MD/WEM:dh
Attachments

ATTACHMENT A

Plates



Site Location Map

ATT Aqua Terra Technologies
Consulting Engineers
& Scientists

El Camino Paving

JOB NUMBER	DATE	PLATE
9021	6/89	1



PLATE 2

ATT Aqua Terra Technologies
Consulting Engineers
& Scientists

Site Plan Showing Layout of Tanks, Pump Island and Excavation

El Camino Paving

JOB NUMBER 9021

DATE 6/89



Mtn. View, CA.

ATT Aqua Terra Technologies
Consulting Engineers
& Scientists

El Camino Paving

JOB NUMBER	DATE	PLATE
9021	6/89	3

ATTACHMENT B

Soil and Groundwater Sample Collection & Handling Protocol

ATTACHMENT B

SOIL & GROUNDWATER SAMPLE
COLLECTION & HANDLING PROTOCOL

INTRODUCTION & PURPOSE

Because reliable and representative test results must be generated from soil and groundwater samples, it is essential to establish a sampling procedure which assures that all samples are:

- Collected by approved and repeatable methods
- Representative of the materials(s) at the desired location and depth
- Uncontaminated by container and sampling equipment

The following sampling protocol was designed to be a guide to the sampling and handling procedures for soil and groundwater samples. Based on conditions which may be encountered in the field, some modifications to this protocol may be required to fit the needs of an individual site.

SAMPLING PROCEDURES

Groundwater Sampling

Prior to collecting groundwater samples, monitoring wells were purged by bailing until pH, conductivity, and temperature levels stabilize. Wells were purged and groundwater samples were obtained using a Teflon bailer and nylon rope. New nylon rope is used for each well.

The appropriate number of sample containers and type were used for each sample collected, in accordance with the analytical laboratory requirements and EPA protocol. The bottles were filled using the bailer. All sample bottles were pre-cleaned by the supplier according to EPA protocols.

To prevent cross contamination of groundwater samples by the sampling equipment, all equipment used in sampling was washed with a trisodium phosphate solution, triple rinsed with distilled water, and allowed to air dry prior to each use. A sample of the distilled water used

in the final rinse was retained for analysis as part of sample quality assurance.

Soil Sampling

After the soil sampler is driven to the desired depth and the samples are retrieved, each end of the ring containing the soil sample is retained for laboratory analysis was sealed with Teflon sheeting, covered with plastic end caps, and sealed with PVC tape. All sample containers (tubes and end caps) were steamed cleaned and air dried prior to use. The soil sample recovered in the ring just above the sample retained for chemical analysis was examined in the field for visual and olfactory indications of chemical contamination and used for lithologic description.

The Unified Soil Classification System (USCS) was used to log and describe the soil by the on-site geologist. These logs also include details of the sampling process such as depth, apparent odors, discoloration, and any other factors which may be required to evaluate the presence of contamination at the site.

POST SAMPLING PROCEDURES

One field/travel blank consisting of one sample bottle filled with distilled water accompanied soil and groundwater sample containers at all times, including during transport to and from the site. Distilled water field/travel blanks were analyzed according to the appropriate EPA Methods corresponding to the soil/groundwater sample analyses.

Sample containers were labeled with sample number, project number, date, and the initials of the person collecting the sample. A separate sample collection record was maintained for each groundwater sample collected.

Soil and groundwater samples collected were analyzed by an analytical laboratory certified by the California Department of Health Services (DHS) for complete chemical analysis of hazardous waste as well as drinking water samples. Quality assurance documentation accompanied all analytical reports generated by the laboratory.

The samples were placed in an ice cooler immediately following collection, and remained in the ice cooler until refrigerated at the analytical laboratory. The samples were delivered to the laboratory direct by

courier or overnight freight within 48 hours of time of collection. Appropriate chain of custody forms were used for all samples.

ATTACHMENT C

Tables

ATT

Table 1. Summary of Soil Sample Analysis - March 28, 1989
El Camino Paving, Mountain View, CA

Sample I.D.	TPH Diesel (mg/Kg)	TPH Waste Oil (mg/Kg)
SS1	1,600	ND
SS2	990	ND
SS3	ND	ND
SS4	ND	ND
SS5	ND	ND
SS6	ND	ND
SS7	ND	ND
SS8	4,500	ND

ND No detection

ATT

Table 2. Summary of Soil Sample Analysis - May 11, 1989
El Camino Paving, Mountain View, CA

Sample I.D.	TPH Diesel (mg/Kg)	TPH Waste Oil (mg/Kg)
SSA-10	ND	ND
SSB-8	470	ND
SSC-8	ND	ND
SSD-9	280	ND

ND No detection

ATTACHMENT D

Certified Laboratory Analytical Sheets
and Chain of Custody

8903213

ATT

CHAIN OF SAMPLE CUSTODY RECORD

Collector: AQUA TERRA TECH - Date Sampled: 3/28 Time: ——

Location of Sampling: MT. VIEW

Project Number: 9021 Survey Number: ——

Sample Type: SOIL

Container Type and Condition: BRASS TUBE / COLD

Contract Laboratory Record/Name: MED-TOX

Sample ID	Field Information
SS1	
SS2	
SS3	
SS4	6" x 2" BRASS TUBE
SS5	
SS6	
SS7	
SS8	

Analysis Requested:

TPH DIESEL (1 wk), TPH GAS (48 hr), BTX

Results Needed By: 48 hour

Contact and results to be sent to: BILL MOTZER

Travel Blank: ☐ Yes ☒ No Travel Blank to be Analyzed Separately: ☐ Yes ☒

Duplicate Samples: ☐ Yes ☒ No Duplicates to be Analyzed Separately: ☐ Yes ☒

Cleaning Blank: ☐ Yes ☒ No Cleaning Blank to be Analyzed Separately: ☐ Yes ☒

Background Soil Sample: ☐ Yes ☒ No Background Soil Sample to be Analyzed Separately: ☐ Yes ☒

Chain of Custody:

1. Todd Miller — Field Personnel — 3/28/89 Date
2. Courier — Date
3. Paula Yeale — Lab — 3-28-89 Date

AQUA TERRA Technologies
Consulting Engineers & Scientists

AT T

ENVIRONMENTAL SAMPLE COLLECTION RECORD

Site Plan:

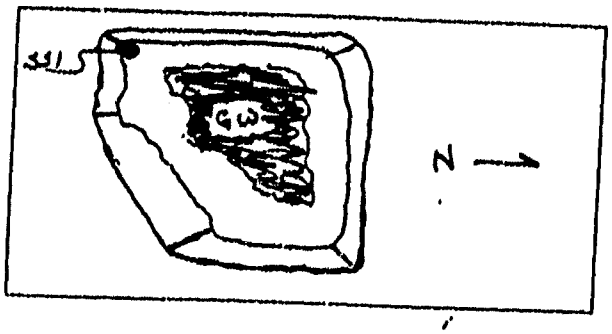

Date: 28 MARCH '89 Time: 1225 Job No: 9021

Sample ID: SS1 Location: ECP

Sampling Procedure: SAMPLE TAKEN USING A BACKHOE AND COLLECTED BY POUNDING A BRASS TUBE INTO THE DIRT CONTAINED IN THE BACKHOE BUCKET. BACKHOE DUG APPROX 1'~2' INTO WALL TO OBTAIN "CLEAN" SAMPLE

Water Level: BOTTOM OF PIT pH: ____

Depth to bottom of well: ____ Salinity: ____

Well Purge Volume: ____ Turbidity: ____

Purge Water Fate: ____ Organic Vapor: ____

Sampling Equipment: BRASS TUBE, TEFLON SHEETING, PLASTIC CAPS, ROCK HAMMER

Equipment Cleaning Procedures: N/A

Sampling Handling/Storage: SAMPLES STORED ON ICE UNTIL REACHING LAB

Sample Collected By: Todd Mill

Signature: Todd Mill Title: STAFF ENGINEER

Aqua Terra Technologies
Consulting Engineers & Scientists

ATT

ENVIRONMENTAL SAMPLE COLLECTION RECORD

Site Plan:

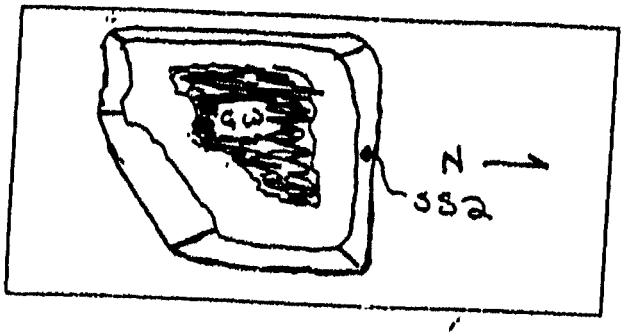

Date: 28 MARCH '89 Time: 1243 Job No: 9021

Sample ID: SS2 Location: ECP

Sampling Procedure: SAMPLE TAKEN USING A BACKHOE AND COLLECTED BY POUNDING A BRASS TUBE INTO THE DIRT CONTAINED IN THE BACKHOE BUCKET. BACKHO DUG APPROX 1'~2' INTO WALL TO OBTAIN "CLEAN" SAMPLE

Water Level: BOTTOM OF PIT pH: /

Depth to bottom of well: / Salinity: /

Well Purge Volume: / Turbidity: /

Purge Water Fate: / Organic Vapor: /

Sampling Equipment: BRASS TUBE, TEFLON SHEETING, PLASTIC BAGS, ROCK HAMMER

Equipment Cleaning Procedures: N/A

Sampling Handling/Storage: SAMPLES STORED ON ICE UNTIL REACHING LAB

Sample Collected By: Todd Mill

Signature: Todd Mill Title: STAFF ENGINEER

ATT

ENVIRONMENTAL SAMPLE COLLECTION RECORD

Site Plan:

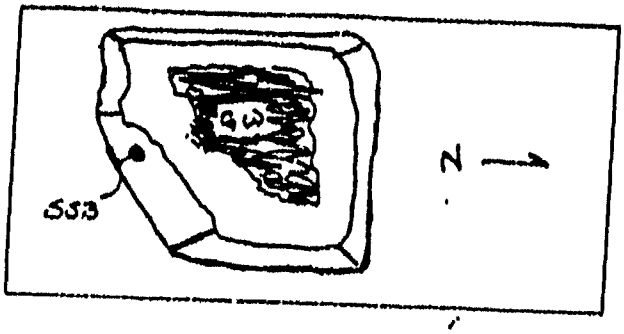

Date: 28 MARCH '89 Time: 1307 Job No: 9021

Sample ID: SS3 Location: ECP

Sampling Procedure: SAMPLE TAKEN USING A BACKHOE AND COLLECTED BY POUNDING A BRASS TUBE INTO THE DIRT CONTAINED IN THE BACKHOE BUCKET. BACKHOE DUG APPROX 1'~2' INTO WALL TO OBTAIN "CLEAN" SAMPLE

Water Level: BOTTOM OF PIT pH: ____

Depth to bottom of well: ____ Salinity: ____

Well Purge Volume: ____ Turbidity: ____

Purge Water Fate: ____ Organic Vapor: ____

Sampling Equipment: BRASS TUBE, TEFLON SHEETING, PLASTIC BAGS, ROCK HAMMER

Equipment Cleaning Procedures: N/A

Sampling Handling/Storage: SAMPLES STORED ON ICE UNTIL REACHING LAB

Sample Collected By: Todd Mill

Signature: Todd Mill Title: STAFF ENGINEER

AT T

ENVIRONMENTAL SAMPLE COLLECTION RECORD

Site Plan:

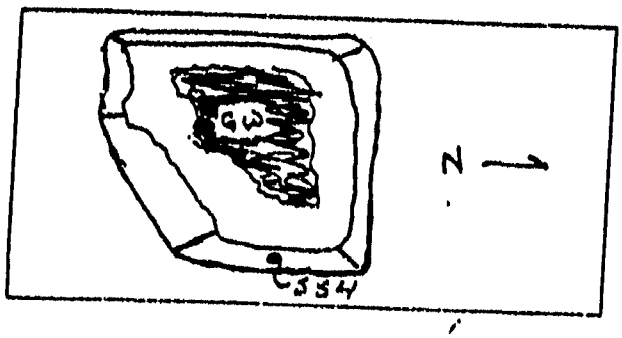

Date: 28 MARCH '89 Time: 1259 Job No: 9021

Sample ID: S54 Location: ECP

Sampling Procedure: SAMPLE TAKEN USING A BACKHOE AND COLLECTED BY POUNDING A BRASS TUBE INTO THE DIRT CONTAINED IN THE BACKHOE BUCKET. BACKHO DUG APPROX 1'~2' INTO WALL TO OBTAIN "CLEAN" SAMPLE

Water Level: BOTTOM OF PIT pH: ____

Depth to bottom of well: ____ Salinity: ____

Well Purge Volume: ____ Turbidity: ____

Purge Water Fate: ____ Organic Vapor: ____

Sampling Equipment: BRASS TUBE, TEFLON SHEETING, PLASTIC CAPS, ROCK HAMMER

Equipment Cleaning Procedures: N/A

Sampling Handling/Storage: SAMPLES STORED ON ICE UNTIL REACHING LAB

Sample Collected By: Todd Mill

Signature: Todd Mill Title STAFF ENGINEER

Aqua Terra Technologies
Consulting Engineers & Scientists

ATT

ENVIRONMENTAL SAMPLE COLLECTION RECORD

Site Plan:

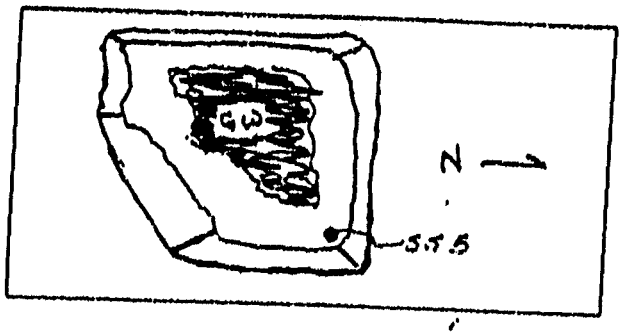

Date: 28 MARCH '89 Time: 1253 Job No: 9021

Sample ID: 555 Location: ECP

Sampling Procedure: SAMPLE TAKEN USING A BACKHOE AND COLLECTED BY POUNDING A BRASS TUBE INTO THE DIRT CONTAINED IN THE BACKHOE BUCKET. BACKHOE DUG APPROX 1'~2' INTO WALL TO OBTAIN "CLEAN" SAMPLE

Water Level: BOTTOM OF PIT pH: ____

Depth to bottom of well: ____ Salinity: ____

Well Purge Volume: ____ Turbidity: ____

Purge Water Fate: ____ Organic Vapor: ____

Sampling Equipment: BRASS TUBE, TEFLON SHEETING, PLASTIC BAGS, ROCK HAMMER

Equipment Cleaning Procedures: N/A

Sampling Handling/Storage: SAMPLES STORED ON ICE UNTIL REACHING LAB

Sample Collected By: Todd Mill

Signature: Todd Mill Title: STAFF ENGINEER

Aqua Terra Technologies
Consulting Engineers & Scientists

ATT

ENVIRONMENTAL SAMPLE COLLECTION RECORD

Site Plan:

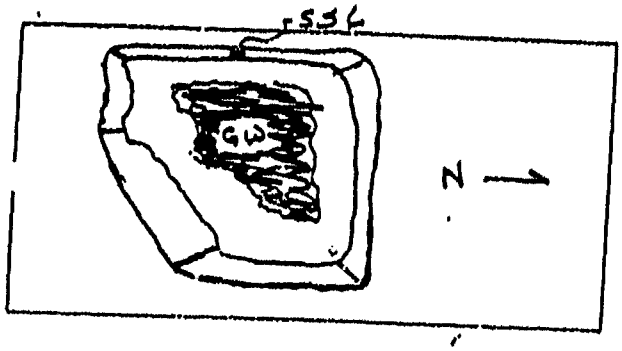

Date: 28 MARCH '89 Time: 1231 Job No: 9021

Sample ID: 556 Location: ECP

Sampling Procedure: SAMPLE TAKEN USING A BACKHOE AND COLLECTED BY POUNDING A BRASS TUBE INTO THE DIRT CONTAINED IN THE BACKHOE BUCKET. BACKHO DUG APPROX 1'~2' INTO WALL TO OBTAIN "CLEAN" SAMPLE

Water Level: BOTTOM OF PIT pH: /

Depth to bottom of well: / Salinity: /

Well Purge Volume: / Turbidity: /

Purge Water Fate: / Organic Vapor: /

Sampling Equipment: BRASS TUBE, TEFLON SHEETING, PLASTIC CAPS, ROCK HAMMER

Equipment Cleaning Procedures: N/A

Sampling Handling/Storage: SAMPLES STORED ON ICE UNTIL REACHING LAB

Sample Collected By: Todd Mill

Signature: Todd Mill Title STAFF ENGINEER

ATT

ENVIRONMENTAL SAMPLE COLLECTION RECORD

Site Plan:

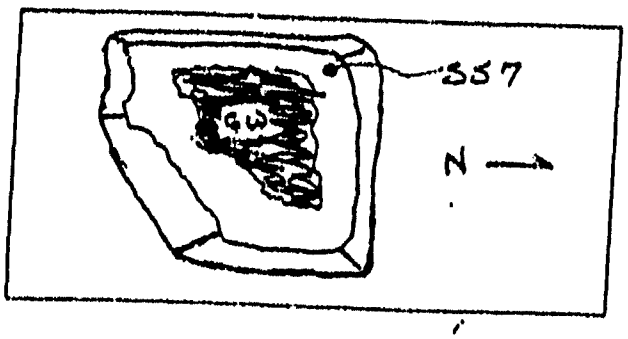

Date: 28 MARCH '89 Time: 1248 Job No: 9021

Sample ID: 557 Location: ECP

Sampling Procedure: SAMPLE TAKEN USING A BACKHOE AND COLLECTED BY POUNDING A BRASS TUBE INTO THE DIRT CONTAINED IN THE BACKHOE BUCKET. BACKHO DUG APPROX 1'~2' INTO WALL TO OBTAIN "CLEAN" SAMPLE

Water Level: BOTTOM OF PIT pH:

Depth to bottom of well: Salinity:

Well Purge Volume: Turbidity:

Purge Water Fate: Organic Vapor:

Sampling Equipment: BRASS TUBE, TEFLON SHEETING, PLASTIC CAPS, ROCK HAMMER

Equipment Cleaning Procedures: N/A

Sampling Handling/Storage: SAMPLES STORED ON ICE UNTIL REACHING LAB

Sample Collected By: Todd Mill

Signature: Todd Mill Title STAFF ENGINEER

Aqua Terra Technologies
Consulting Engineers & Scientists

AT&T

ENVIRONMENTAL SAMPLE COLLECTION RECORD

Site Plan:

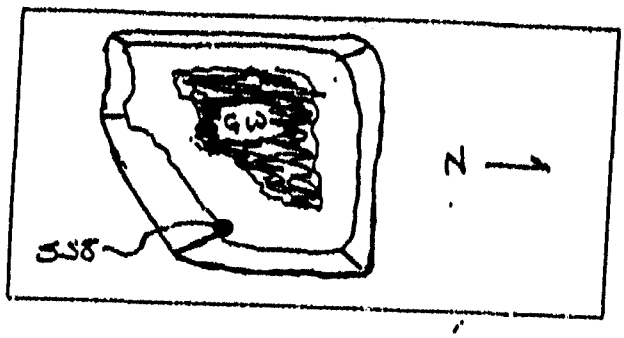

Date: 28 MARCH '89 Time: 1303 Job No: 9021

Sample ID: 558 Location: ECP

Sampling Procedure: SAMPLE TAKEN USING A BACKHOE AND COLLECTED BY POUNDING A BRASS TUBE INTO THE DIRT CONTAINED IN THE BACKHOE BUCKET. BACKHO DUG APPROX 1'~2' INTO WALL TO OBTAIN "CLEAN" SAMPLE

Water Level: BOTTOM OF PIT pH: /

Depth to bottom of well: / Salinity: /

Well Purge Volume: / Turbidity: /

Purge Water Fate: / Organic Vapor: /

Sampling Equipment: BRASS TUBE, TEFLON SHEETING, PLASTIC CAPS, ROCK HAMMER

Equipment Cleaning Procedures: N/A

Sampling Handling/Storage: SAMPLES STORED ON ICE UNTIL REACHING LAB

Sample Collected By: Todd Mill

Signature: Todd Mill Title STAFF ENGINEER

Aqua Terra Technologies
Consulting Engineers & Scientists

AQUA TERRA TECHNOLOGIES

CLIENT ID: SS1
CLIENT JOB NO: 9021

DATE SAMPLED: 03/28/89
DATE RECEIVED: 03/28/89

MED-TOX LAB NO: 8903213-01A
MED-TOX JOB NO: 8903213
DATE EXTRACTED: 03/30/89
DATE ANALYZED: 3/28-4/2/89
REPORT DATE: 04/07/89

BTXE AND TOTAL PETROLEUM HYDROCARBONS

METHOD: EPA 8020, 8015 (PURGE & TRAP AND EXTRACTION)

	CONCENTRATION (ug/kg)	DETECTION LIMIT (ug/kg)
Benzene	ND	20
Toluene	ND	20
Ethylbenzene	ND	40
Xylenes	ND	600

TOTAL PETROLEUM HYDROCARBONS AS:

Gasoline	ND mg/kg	2,000 mg/kg
Diesel	1,600 mg/kg	10 mg/kg
Waste Oil	ND mg/kg	20 mg/kg

ND = Not detected at or above indicated method detection limit

MED-TOX ASSOCIATES, INC.

ENVIRONMENTAL & OCCUPATIONAL HEALTH SERVICES

[redacted]

LABORATORY ANALYSIS REPORT

AQUA TERRA TECHNOLOGIES

[redacted]

ATTN: Bill Motzer

REPORT DATE: 04/07/89

DATE RECEIVED: 03/28/89

DATE SAMPLED: 03/28/89

CLIENT PROJECT ID: 9021

MED-TOX JOB NO: 8903213

ANALYSIS OF: EIGHT SOIL SAMPLES FOR BTXE AND TOTAL PETROLEUM HYDROCARBONS

See attached for results

Michael Lynch

Michael Lynch, Manager
Organic Laboratory

Results FAXed to Bill Motzer 03/30/89 and 04/04/89.

AQUA TERRA TECHNOLOGIES

CLIENT ID: SS2
CLIENT JOB NO: 9021

DATE SAMPLED: 03/28/89
DATE RECEIVED: 03/28/89

MED-TOX LAB NO: 8903213-02A
MED-TOX JOB NO: 8903213
DATE EXTRACTED: 03/30/89
DATE ANALYZED: 3/28-4/2/89
REPORT DATE: 04/07/89

BTXE AND TOTAL PETROLEUM HYDROCARBONS

METHOD: EPA 8020, 8015 (PURGE & TRAP AND EXTRACTION)

	CONCENTRATION (ug/kg)	DETECTION LIMIT (ug/kg)
Benzene	ND	20
Toluene	ND	20
Ethylbenzene.	ND	20
Xylenes	ND	100

TOTAL PETROLEUM HYDROCARBONS AS:		
Gasoline	ND mg/kg	1000 mg/kg
Diesel	990 mg/kg	10 mg/kg
Waste Oil	ND mg/kg	20 mg/kg

ND = Not detected at or above indicated method detection limit

AQUA TERRA TECHNOLOGIES

CLIENT ID: SS3
CLIENT JOB NO: 9021

DATE SAMPLED: 03/28/89
DATE RECEIVED: 03/28/89

MED-TOX LAB NO: 8903213-03A
MED-TOX JOB NO: 8903213
DATE EXTRACTED: 03/30/89
DATE ANALYZED: 03/28-31/89
REPORT DATE: 04/07/89

BTXE AND TOTAL PETROLEUM HYDROCARBONS

METHOD: EPA 8020, 8015 (PURGE & TRAP AND EXTRACTION)

	CONCENTRATION (ug/kg)	DETECTION LIMIT (ug/kg)
Benzene	ND	1
Toluene	ND	1
Ethylbenzene.	ND	5
Xylenes	ND	20

TOTAL PETROLEUM HYDROCARBONS AS:		
Gasoline	ND mg/kg	0.5 mg/kg
Diesel	ND mg/kg	10 mg/kg
Waste Oil	ND mg/kg	20 mg/kg

ND = Not detected at or above indicated method detection limit

AQUA TERRA TECHNOLOGIES

CLIENT ID: SS4
CLIENT JOB NO: 9021

DATE SAMPLED: 03/28/89
DATE RECEIVED: 03/28/89

MED-TOX LAB NO: 8903213-04A
MED-TOX JOB NO: 8903213
DATE EXTRACTED: 03/30/89
DATE ANALYZED: 03/28-31/89
REPORT DATE: 04/07/89

BTXE AND TOTAL PETROLEUM HYDROCARBONS

METHOD: EPA 8020, 8015 (PURGE & TRAP AND EXTRACTION)

	CONCENTRATION (ug/kg)	DETECTION LIMIT (ug/kg)
Benzene	ND	1
Toluene	ND	1
Ethylbenzene.	ND	1
Xylenes	ND	3

TOTAL PETROLEUM HYDROCARBONS AS:		
Gasoline	ND mg/kg	0.2 mg/kg
Diesel	ND mg/kg	10 mg/kg
Waste Oil	ND mg/kg	20 mg/kg

ND = Not detected at or above indicated method detection limit

AQUA TERRA TECHNOLOGIES

CLIENT ID: SS5
CLIENT JOB NO: 9021

DATE SAMPLED: 03/28/89
DATE RECEIVED: 03/28/89

MED-TOX LAB NO: 8903213-05A
MED-TOX JOB NO: 8903213
DATE EXTRACTED: 03/30/89
DATE ANALYZED: 03/28-31/89
REPORT DATE: 04/07/89

BTXE AND TOTAL PETROLEUM HYDROCARBONS

METHOD: EPA 8020, 8015 (PURGE & TRAP AND EXTRACTION)

	CONCENTRATION (ug/kg)	DETECTION LIMIT (ug/kg)
Benzene	ND	1
Toluene	ND	1
Ethylbenzene.	ND	1
Xylenes	ND	3

TOTAL PETROLEUM HYDROCARBONS AS:

Gasoline	ND mg/kg	0.2 mg/kg
Diesel	ND mg/kg	10 mg/kg
Waste Oil	ND mg/kg	20 mg/kg

ND = Not detected at or above indicated method detection limit

AQUA TERRA TECHNOLOGIES

CLIENT ID: SS7
CLIENT JOB NO: 9021

DATE SAMPLED: 03/28/89
DATE RECEIVED: 03/28/89

MED-TOX LAB NO: 8903213-07A
MED-TOX JOB NO: 8903213
DATE EXTRACTED: 03/30/89
DATE ANALYZED: 03/28-31/89
REPORT DATE: 04/07/89

BTXE AND TOTAL PETROLEUM HYDROCARBONS

METHOD: EPA 8020, 8015 (PURGE & TRAP AND EXTRACTION)

	CONCENTRATION (ug/kg)	DETECTION LIMIT (ug/kg)
Benzene	ND	1
Toluene	ND	1
Ethylbenzene.	ND	1
Xylenes	ND	3

TOTAL PETROLEUM HYDROCARBONS AS:

Gasoline	ND mg/kg	0.2 mg/kg
Diesel	ND mg/kg	10 mg/kg
Waste Oil	ND mg/kg	20 mg/kg

ND = Not detected at or above indicated method detection limit

AQUA TERRA TECHNOLOGIES

CLIENT ID: SS6
CLIENT JOB NO: 9021

DATE SAMPLED: 03/28/89
DATE RECEIVED: 03/28/89

MED-TOX LAB NO: 8903213-06A
MED-TOX JOB NO: 8903213
DATE EXTRACTED: 03/30/89
DATE ANALYZED: 03/28-31/89
REPORT DATE: 04/07/89

BTXE AND TOTAL PETROLEUM HYDROCARBONS

METHOD: EPA 8020, 8015 (PURGE & TRAP AND EXTRACTION)

	CONCENTRATION (ug/kg)	DETECTION LIMIT (ug/kg)
Benzene	ND	2
Toluene	ND	2
Ethylbenzene.	ND	2
Xylenes	ND	6

TOTAL PETROLEUM HYDROCARBONS AS:

Gasoline	ND mg/kg	2 mg/kg
Diesel	ND mg/kg	10 mg/kg
Waste Oil	ND mg/kg	20 mg/kg

ND = Not detected at or above indicated method detection limit

AQUA TERRA TECHNOLOGIES

CLIENT ID: SS8
CLIENT JOB NO: 9021

DATE SAMPLED: 03/28/89
DATE RECEIVED: 03/28/89

MED-TOX LAB NO: 8903213-08A
MED-TOX JOB NO: 8903213
DATE EXTRACTED: 03/30/89
DATE ANALYZED: 3/28-4/2/89
REPORT DATE: 04/07/89

BTXE AND TOTAL PETROLEUM HYDROCARBONS

METHOD: EPA 8020, 8015 (PURGE & TRAP AND EXTRACTION)

	CONCENTRATION (ug/kg)	DETECTION LIMIT (ug/kg)
Benzene	ND	20
Toluene	ND	20
Ethylbenzene.	ND	20
Xylenes	ND	100

TOTAL PETROLEUM HYDROCARBONS AS:		
Gasoline	ND mg/kg	5,000 mg/kg
Diesel	4,500 mg/kg	10 mg/kg
Waste Oil	ND mg/kg	20 mg/kg

ND = Not detected at or above indicated method detection limit

ANALYTICAL REQUEST/CHAIN OF CUSTODY FORM
(Complete Information on Opposite Side)

CLIENT: AQUA TERRA TECH.
CLIENT JOB REF.: 9021
LAB PROJECT NO: 8905066 (lab use only)

Date: 5-11-89
SAMPLER(S):

CLIENT SAMPLE IDENTIFICATION	DATE	Lab Number (lab use only)	AIR VOLUME (Liters)	NO. CONT.	SAMPLE TYPE *	ANALYSES: TPH/BTEX	COMMENTS/ INTERFERENC
SSA-10	5-11			1	Soil	X	
SSB-8	5-11			1	Soil	X	
SSC-8	5-11			1	Soil	X	
SCD-9	5-11			1	Soil	X	

Relinquished by: (Signature) Michael Aschieris	Date 5-11-89	Time 3:20 PM	Received by: (Signature)	Date / Time
Relinquished by: (Signature)	Date	Time	Received by: (Signature)	Date / Time
Dispatched by: (Signature)	Date	Time	Received for lab by: (Signature) D. Van Vleck	Date 5-11-89 / Time 15:20
Method of Shipment:			Lab Comments:	

*SAMPLE TYPE (SPECIFY): (1) 37 mm 0.8 um MCEF; 2) 25 mm 0.8 um MCEF; (3) 25 mm 0.4 um polycarb. filter; (4) PVC filter, diam. _____ pore size _____; (5) Charcoal tube; (6) Silica gel tube (7) Water; (8) Soil; (9) Bulk Sample; (10) Other _____ (11) Other _____

ATT

ENVIRONMENTAL SAMPLE COLLECTION RECORD

Site Plan:

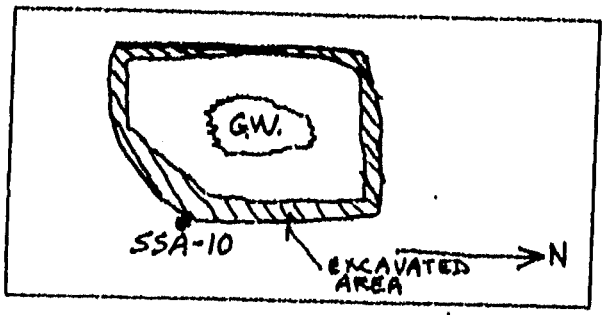

Date: 5-11-89 Time: 1200 Job No: 9021

Sample ID: SSA-10 Location: ECP

Sampling Procedure: SAMPLE TAKEN USING A BACKHOE AND COLLECTED BY POUNDING A BRASS TUBE INTO THE SOIL EXCAVATED IN THE BACKHOE BUCKET. BACKHOE DUG ~ 1-2' INTO WALL TO OBTAIN "CLEAN SAMPLE."

Water Level: BOTTOM OF PIT pH:

Depth to bottom of well: Salinity:

Well Purge Volume: Turbidity:

Purge Water Fate: Organic Vapor:

Sampling Equipment: BRASS TUBE, TEFLON SHEETING, PLASTIC CAPS, ROCK HAMMER

Equipment Cleaning Procedures: CLEANED ROCK HAMMER IN 3 BUCKETS, ONE W THP, AND THE OTHER TWO IN DISTILLED WATER.

Sampling Handling/Storage: STORED ON ICE UNTIL REACHING LAB

Sample Collected By: MIKE DESCHENES

Signature: Michael Deschenes Title: Staff Scientist.

Aqua Terra Technologies
Consulting Engineers & Scientists

ATT

ENVIRONMENTAL SAMPLE COLLECTION RECORD

Site Plan:

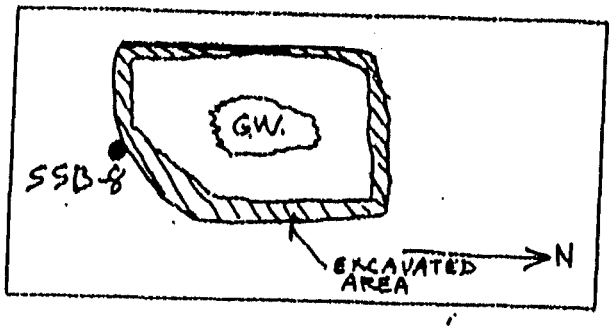

Date: 5-11-89 Time: 1400 Job No: 9021

Sample ID: SSB-8 Location: ECP

Sampling Procedure: SAMPLE TAKEN USING A BACKHOE AND COLLECTED BY POUNDING A BRASS TUBE INTO THE SOIL EXCAVATED IN THE BACKHOE BUCKET. BACKHOE DUG ~ 1-2' INTO WALL TO OBTAIN "CLEAN SAMPLE".

Water Level: BOTTOM OF PIT pH: ____

Depth to bottom of well: ____ Salinity: ____

Well Purge Volume: ____ Turbidity: ____

Purge Water Fate: ____ Organic Vapor: ____

Sampling Equipment: BRASS TUBE, TEFLON SHEETING, PLASTIC CAPS, ROCK HAMMER.

Equipment Cleaning Procedures: CLEANED ROCK HAMMER IN 3 BUCKETS WITH DISTILLED H_2O, ONE OF WHICH HAD THP.

Sampling Handling/Storage: STORED ON ICE UNTIL REACHING LAB.

Sample Collected By: MICHAEL DESCHENES

Signature: Michael Deschenes Title: Staff Scientist.

Aqua Terra Technologies
Consulting Engineers & Scientists

ATT

ENVIRONMENTAL SAMPLE COLLECTION RECORD

Site Plan:

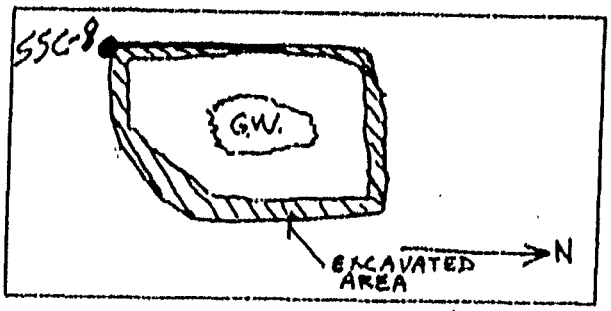

Date: 5-11-89 Time: 1430 Job No: 9021

Sample ID: SSC-8 Location: ECP

Sampling Procedure: SAMPLE TAKEN USING A BACKHOE AND COLLECTED BY POUNDING A BRASS TUBE INTO THE SOIL EXCAVATED IN THE BACKHOE BUCKET. BACKHOE DUG ~ 1-2' INTO WALL TO OBTAIN "CLEAN SAMPLE".

Water Level: BOTTOM OF PIT pH: /

Depth to bottom of well: / Salinity: /

Well Purge Volume: / Turbidity: /

Purge Water Fate: / Organic Vapor: /

Sampling Equipment: BRASS TUBE, TEFLON SHEETING, PLASTIC CA
ROCK HAMMER

Equipment Cleaning Procedures: CLEANED ROCK HAMMER IN 3 BUCKETS W DISTILLED H2O, ONE OF WHICH HAD THP

Sampling Handling/Storage: STORED ON ICE UNTIL REACHING LAB.

Sample Collected By: MICHAEL DESCHENES

Signature: Michael Deschenes Title: Staff Scientist

Aqua Terra Technologies
Consulting Engineers & Scientists

ATT

ENVIRONMENTAL SAMPLE COLLECTION RECORD

Site Plan:

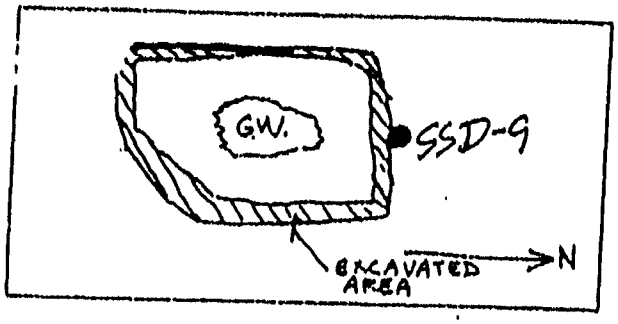

Date: 5-11-89 Time: 1230 Job No: 9021

Sample ID: SSD-9 Location: ECP

Sampling Procedure: SAMPLE TAKEN USING A BACKHOE AND COLLECTED BY POUNDING A BRASS TUBE INTO THE SID EXCAVATED IN THE BACKHOE BUCKET. BACKHOE DUG ~ 1-2' WALL TO OBTAIN "CLEAN SAMPLE".

Water Level: BOTTOM OF PIT pH: /

Depth to bottom of well: / Salinity: /

Well Purge Volume: / Turbidity: /

Purge Water Fate: / Organic Vapor: /

Sampling Equipment: BRASS TUBE, TEFLON SHEETING, PLASTIC C ROCK HAMMER

Equipment Cleaning Procedures: CLEANED ROCK HAMMER IN 3 BUCKETS W DISTILLED H2O, ONE OF WHICH HAD THP

Sampling Handling/Storage: STORED ON ICE UNTIL REACHING LAB.

Sample Collected By: MICHAEL DESCHENES

Signature: Michael Deschenes Title: Staff Scientist

MED-TOX ASSOCIATES, INC.

ENVIRONMENTAL & OCCUPATIONAL HEALTH SERVICES

[redacted]

LABORATORY ANALYSIS REPORT

AQUA TERRA TECHNOLOGIES
2960 BUSKIRK AVENUE
SUITE 120
WALNUT CREEK, CA 94596

ATTN: MICHAEL DESCHENES

CLIENT PROJECT NO: 9021

REPORT DATE: 05/23/89

DATE SAMPLED: 05/11/89

DATE RECEIVED: 05/11/89
DATE EXTRACTED: 05/12/89
DATE ANALYZED: 05/12/89

MED-TOX JOB NO: 8905066

ANALYSIS OF: FOUR SOIL SAMPLES FOR TOTAL PETROLEUM HYDROCARBONS

METHOD: EPA 8015 (EXTRACTION)

Sample Identification Client Id.	Lab No.	Total Petroleum Hydrocarbons as Diesel (mg/kg)	Total Petroleum Hydrocarbons as Waste Oil (mg/kg)
SSA-10	01A	ND	ND
SSB-8	02A	470	ND
SSC-8	03A	ND	ND
SSD-9	04A	280	ND
Detection Limit		10	20

Michael Lynch, Manager
Organic Laboratory

Results FAXed to Michael Deschenes 05/15/89

ANAMETRIX INC
Environmental & Analytical Chemistry

[redacted]

Kevin Krause
Azonic Environmental Services
[redacted]

November 1, 1988
Work Order Number 8810135
Date Received 10/18/88
Site: El Camino Paving
924 San Rafael
Mountain View, CA

Dear Mr. Krause:

Three soil samples were received for analysis of BTEX plus total hydrocarbons as gasoline and diesel by gas chromatography, using the following EPA method(s):

ANAMETRIX I.D.	SAMPLE I.D.	METHOD(S)
8810135-01	EL CAMINO PAVING #1	TPH/BTEX
-02	" #2	"
-03	" #3	"

RESULTS

See enclosed data sheets, Pages 2 thru 4.

NOTE: Amounts reported are net values, i.e. corrected for method blank contamination.

If there is any more that we can do, please give us a call. Thank you for using ANAMETRIX, INC.

Sincerely,

Sarah Schoen

Sarah Schoen, Ph.D.
GC Manager

SRS/dg

ANALYSIS DATA SHEET - PETROLEUM HYDROCARBON COMPOUNDS
ANAMETRIX, INC. [redacted]

Sample I.D.	: EL CAMINO PAVING #1	Anametrix I.D.	: 8810135-01
Matrix	: SOIL	Analyst	: [illegible]
Date sampled	: 10-18-88	Supervisor	: [illegible]
Date anl. TVH	: 10-20-88	Date released	: 11-01-88
Date ext. TEH	: 10-24-88	Date ext. TOG	: NA
Date anl. TEH	: 10-26-88	Date anl. TOG	: NA

CAS #	Compound Name	Reporting Limit (ug/kg)	Amount Found (ug/kg)
71-43-2	Benzene	200	BRL
108-88-3	Toluene	200	BRL
100-41-4	Ethylbenzene	200	BRL
1330-20-7	Total Xylenes	200	BRL
	TVH as Gasoline	5000	13,000
	TEH as Diesel	10000	910000

BRL - Below reporting limit.
TVH - Total Volatile Hydrocarbons is determined by modified EPA 8015 with either headspace or purge and trap.
TEH - Total Extractable Hydrocarbons is determined by modified EPA 8015 with direct injection.
TOG - Total Oil & Grease is determined by Standard Method 503E.
BTEX- Benzene, Toluene, Ethylbenzene, and Total Xylenes are determined by modified EPA 8020.

All testing procedures follow ORWQOB Region 2 guidelines.

ANALYSIS DATA SHEET - PETROLEUM HYDROCARBON COMPOUNDS
ANAMETRIX, INC. [redacted]

Sample I.D.	: EL CAMINO PAVING #2	Anametrix I.D.	: 8810135-02
Matrix	: SOIL	Analyst	: a/
Date sampled	: 10-18-88	Supervisor	: [illegible]
Date anl. TVH	: 10-26-88	Date released	: 11-01-88
Date ext. TEH	: 10-24-88	Date ext. TOG	: NA
Date anl. TEH	: 10-26-88	Date anl. TOG	: NA

CAS #	Compound Name	Reporting Limit (ug/kg)	Amount Found (ug/kg)
71-43-2	Benzene	200	BRL
108-88-3	Toluene	200	BRL
100-41-4	Ethylbenzene	200	BRL
1330-20-7	Total Xylenes	200	BRL
	TVH as Gasoline	5000	21,000
	TEH as Diesel	10000	530,000

BRL - Below reporting limit.
TVH - Total Volatile Hydrocarbons is determined by modified EPA 8015 with either headspace or purge and trap.
TEH - Total Extractable Hydrocarbons is determined by modified EPA 8015 with direct injection.
TOG - Total Oil & Grease is determined by Standard Method 503E.
BTEX- Benzene, Toluene, Ethylbenzene, and Total Xylenes are determined by modified EPA 8020.

All testing procedures follow CRWQCB Region 2 guidelines.

ANALYSIS DATA SHEET - PETROLEUM HYDROCARBON COMPOUNDS
ANAMETRIX, INC. [redacted]

Sample I.D.	: EL CAMINO PAVING #3	Anametrix I.D.	: 8810135-03
Matrix	: SOIL	Analyst	:
Date sampled	: 10-18-88	Supervisor	:
Date anl. TVH	: 10-26-88	Date released	: 11-01-88
Date ext. TEH	: 10-24-88	Date ext. TOG	: NA
Date anl. TEH	: 10-27-88	Date anl. TOG	: NA

CAS #	Compound Name	Reporting Limit (ug/kg)	Amount Found (ug/kg)
71-43-2	Benzene	200	BRL
108-88-3	Toluene	200	BRL
100-41-4	Ethylbenzene	200	BRL
1330-20-7	Total Xylenes	200	BRL
	TVH as Gasoline	5000	23,000
	TEH as Diesel	10000	4600,000

BRL - Below reporting limit.
TVH - Total Volatile Hydrocarbons is determined by modified EPA 8015 with either headspace or purge and trap.
TEH - Total Extractable Hydrocarbons is determined by modified EPA 8015 with direct injection.
TOG - Total Oil & Grease is determined by Standard Method 503E.
BTEX- Benzene, Toluene, Ethylbenzene, and Total Xylenes are determined by modified EPA 8020.

All testing procedures follow CRWQCB Region 2 guidelines.

CHAIN OF CUSTODY RECORD -- CITY OF MOUNTAIN VIEW

PROJECT NO.	SITE NAME & ADDRESS: EL CAMINO PAVING 924 SAN RAFAEL - MT VIEW
SAMPLERS: (Signature/Printed Name)	[signature] ALEX KASSAI

ID NO.	DATE	TIME	SOIL	WATER	SAMPLING LOCATION	(1) TYPE OF CONTAINER	(2) ANALYSES REQUESTED	TPH (Gasoline) & B, T, X, & E	TPH (Diesel) & B, T, X, & E	Total Oil & Grease	Halogenated HC's			REMARKS
#1	10/18/88	2:50	X		Tank #1	Brass liner		X	X					Sample #4 could
#2	"	2:55	X		Tank #2	"		X	X					not be retrieved
#3	"	3:05	X		Tank #2	"		X	X					because of saturation
														of soil. File marshall
														did waive this sample.

(1) Brass tubes (soil), or VOA vial water, per RWQCB Guidelines.

(2) Per RWQCB Guidelines

Relinquished by: (Signature)	Date/Time	Received by: (Signature)
[signature]	10/18/88 3:40	Jayhi Memaguchi
Relinquished by: (Signature)	Date/Time	Received by: (Signature)
Relinquished by: (Signature)	Date/Time	Received by: (Signature)
Relinquished by: (Signature)	Date/Time	Received for Laboratory by: (Signature)

The following MUST BE completed by the laboratory accepting samples for analysis:

1) Have all samples received for analysis been stored in ice? Yes Dry Ice

2) Will all samples remain in ice until analyzed? Yes

3) Did samples requiring volatile organic analysis have head space? No.

Jayhi Memaguchi — Signature

Sample control custodian. AS: — Title

10/11/88 15:40 — Date

Rev: 10-10-88

For Azonic (El Camino Paving)
Normal turnaround Per

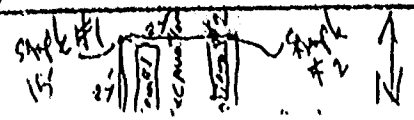

State of California—Health and Welfare Agency
Form Approved OMB No. 2050—0039 (Expires 9-30-86)
Please print or type. (Form designed for use on elite (12 [redacted] typewriter).

Department of Health Services
Toxic Substances Control Division
Sacramento, California

UNIFORM HAZARDOUS WASTE MANIFEST

1. Generator's US EPA ID No. CAC000106949 | Manifest Document No. 97072 | Page 1 of 1 | Information in the shaded areas is not required by Federal law.

3. Generator's Name and Mailing Address: EL CAMINO PAVING, 924 SAN RAFAEL, MT. VIEW, CALIFORNIA 94043

4. Generator's Phone [redacted]

A. State Manifest Document Number: 87891692

B. State Generator's ID:

5. Transporter 1 Company Name: H&H SHIP | 6. US EPA ID Number: CAD004971168

C. State Transporter's ID: 902466

D. Transporter's Phone: [illegible]

7. Transporter 2 Company Name: | 8. US EPA ID Number:

E. State Transporter's ID:

F. Transporter's Phone:

9. Designated Facility Name and Site Address: H&H SHIP SERV [redacted] | 10. US EPA ID Number: CAC000106949

G. State Facility's ID: 902466

H. Facility's Phone: [redacted]

11. US DOT Description (Including Proper Shipping Name, Hazard Class, and ID Number)	12. Containers No.	Type	Quantity	Unit Wt/Vol	Waste No.
a. WASTE EMPTY GASOLINE TANK UN1203	001	TP	1	K	State 512 / EPA/Other 9001
b. WASTE EMPTY DIESEL TANK UN1993	001	TP	1	K	State 512 / EPA/Other N/A
c.					State / EPA/Other
d.					State / EPA/Other

RECEIVED OCT 26 1988

J. Additional Descriptions for Materials Listed Above: EMPTY UNDERGROUND DIESEL AND GASOLINE TANK W/ LESS THAN 1% GAL. RESIDUAL

K. Handling Codes for Wastes Listed Above: a. 01 b. 01 c. d.

15. Special Handling Instructions and Additional Information: NONE

16. GENERATOR'S CERTIFICATION: I hereby declare that the contents of this consignment are fully and accurately described above by proper shipping name and are classified, packed, marked, and labeled, and are in all respects in proper condition for transport by highway according to applicable international and national government regulations.

If I am a large quantity generator, I certify that I have a program in place to reduce the volume and toxicity of waste generated to the degree I have determined to be economically practicable and that I have selected the practicable method of treatment, storage, or disposal currently available to me which minimizes the present and future threat to human health and the environment; OR, if I am a small quantity generator, I have made a good faith effort to minimize my waste generation and select the best waste management method that is available to me and that I can afford.

Printed/Typed Name: R M KRAUSE | Signature: R M Krause | Month Day Year: 10 18 88

17. Transporter 1 Acknowledgement of Receipt of Materials

Printed/Typed Name: STEVE FOSTER | Signature: Steve Foster | Month Day Year: 10 18 88

18. Transporter 2 Acknowledgement of Receipt of Materials

Printed/Typed Name: | Signature: | Month Day Year:

19. Discrepancy Indication Space

20. Facility Owner or Operator Certification of receipt of hazardous materials covered by this manifest except as noted in Item 19.

Printed/Typed Name: Cleveland Valrey | Signature: [signature] | Month Day Year: 10 18 88

GENERATOR

TRANSPORTER

FACILITY

IN CASE OF AN EMERGENCY OR SPILL, CALL THE NATIONAL RESPONSE CENTER 1-800-424-8802; WITHIN CALIFORNIA CALL 1-800-852-7550

DHS 8022 A (1/87)
EPA 8700—22
(Rev. 9-86) Previous editions are obsolete.

Yellow: TSDF SENDS THIS COPY TO GENERATOR WITHIN 30 DAYS

INSTRUCTIONS ON THE BACK

CITY OF MOUNTAIN VIEW

FIRE DEPARTMENT
Telephone: (415) 966-6378

1000 VILLA STREET
MOUNTAIN VIEW, CA 94041

UNDERGROUND TANKS
OUT OF SERVICE AND REMOVAL PERMIT
(Revised July, 1988)

Complete this application and submit all 7 pages, along with applicable fees to: Mountain View Fire Department, Hazardous Materials Division, 1000 Villa Street, Mountain View, CA 94041. Upon approval, a Demolition Permit will be issued to the responsible contractor. Any questions regarding this form and/or fees should be directed to the Hazardous Materials Division at (415) 966-6378.

Tank Location Address: 924 SAN RAFAEL, MT. VIEW, 94043

Tank Location Business Name: EL CAMINO PAVING

Generator EPA ID Number: CAC-000469 49
(If Generator does not have, call (916) 324-1781 to obtain one).

Generator Hazardous Waste Tax Account Number: _____
(If Generator does not have, call (916) 445-2216 to obtain one).

Property Owner Name/Representative: CHARLES TOVAR

Address: 924 SAN RAFAEL Phone No.: [redacted]

Responsible Contractor: AZONIC TECHNOLOGY

Contractor Phone No.: [redacted] License No.: 500309

Applicant: AZONIC TECH / for EL CAMINO Phone No.: [redacted]

Mailing Address: [redacted]

Tank(s) Description: Submit a drawing indicating property lines, any buildings, and tank(s) location(s).

Volume: 10,000 Contents: DIESEL Construction: STEEL

Volume: 4,000 Contents: UNLEADED Construction: STEEL

Volume: _____ Contents: _____ Construction: _____

Volume: _____ Contents: _____ Construction: _____

Soil Sampling By: ADVANCED SOIL TECH. Phone No. [redacted]

Laboratory Analysis By: ANAMETRIX Phone No. [redacted]

Tank Hauler (include a name and specific address): [redacted]

Will tank(s) be cleaned on-site? (YES or NO) NO

If ~~YES~~ NO, the effluent is classified as a Hazardous Waste by the Department of Transportation (DOT) and can only be transported by a licensed Hazardous Waste Hauler to a licensed Treatment, Storage, and Disposal (TSD) Facility. TSD # 38-061-78
Hazardous Waste Transporter EPA ID No.: EPA # CAD-004777168 (40331)

If "NO", the tank is classified as a Hazardous Waste by the Department of Transportation (DOT) and can only be transported by a licensed Hazardous Waste Hauler to a licensed Treatment, Storage, and Disposal (TSD) Facility.
Hazardous Waste Transporter EPA ID No.: _____

Destination of Tank(s) (include name and specific address): [redacted]

Destination EPA ID No.: CAD-004777168

Destination of Tank Cleaning Effluent (if applicable): N/A

Destination EPA ID No.: N/A.

I have read and understand the permit conditions attached and declare that the permit application information is correct. All provisions of the laws and ordinances governing hazardous materials will be complied with whether specified herein or not.

KEVIN M. KRAUSE
Name (please print or type)

K. M. Krause
Signature

10/4/88
Date

PERMIT CONDITIONS/PROCEDURES

I. TANK PREPARATION PROCEDURES

1. An inspection must be completed by the Fire Department before the tank(s) may be removed from the excavation. Appointments must be made 48 hours in advance. Call (415) 966-6378 to arrange for an inspection appointment. The Demolition Permit must be displayed at the job site.

2. Arrange for a **State Certified** laboratory to analyze the required soil sample(s) and for sampling by a qualified independent third party.

3. Tank(s) shall be emptied of all liquid product.

4. Render tank(s) inert with a minimum 15 pounds of dry ice per each 1,000 gallons of tank volume. Tank oxygen level must be reduced to less than 10 percent. Keep the dry ice sales receipts available at the tank site for the Inspector to review.

5. Cap all tank(s) opening(s) except for vent pipe(s) and allow a minimum 2 hours for oxygen displacement. Excavation and pipe removal may proceed during this period, but the tank(s) CANNOT be removed from the excavation.

6. Begin excavation to expose tank and pipelines for removal.

7. Remove all pipelines at the tank and cap or plug each tank opening immediately after the pipeline is disconnected. Leave a 1/8" to 3/8" pressure relief hole at the top of the tank for carbon dioxide venting.

8. After the 2-hour period for oxygen displacement has passed, call (415) 966-6378 for an inspection by the Fire Department.

II. REMOVAL PROCEDURES

1. Tank removal may commence only after the Fire Department Inspector has given his approval.

2. Remove the tank(s) from the excavation and load on a vehicle(s). Position the tank(s) so the pressure relief hole is close to the top of the tank.

3. Check tank(s) for leaks or holes, and if present, seal immediately.

4. Properly transport the tank(s) outside of the City limits to the designated location:

   a. If tanks ARE NOT cleaned on-site, only a licensed Hazardous Waste hauler can transport them away from the site. Make sure the tank transporter has a Transporter EPA ID Number. The tank must be taken to a licensed Treatment, Storage, and Disposal (TSD) Facility.

   b. If tanks ARE cleaned on-site, the cleaning effluent can only be transported by a licensed Hazardous Waste Hauler. Make sure the effluent transporter has a Transporter EPA ID Number. The effluent must be taken to a licensed Treatment, Storage, and Disposal (TSD) Facility. In this case, the tank transporter need not be a Hazardous Waste hauler.

   c. In either case, the shipper (i.e. tank owner) must complete a Hazardous Waste Manifest to transport the tank or effluent. The manifest must be used instead of the standard Bill of Lading document.

5. Have the soil sample(s) taken and analyzed as required below.

6. Secure the area around the tank excavation site until soil analyses are complete. At that time, the FIRE DEPARTMENT will notify you as to whether the excavation may be backfilled or further soil removal will be required.

7. Have the monitoring well(s) destroyed as required. When an abandoned well is destroyed, a permit from SCVWD is required.

8. An additional $40 per hour will be charged for inspection time exceeding the allowable time specified in the Demolition Permit (job card).

(The following sections are to be completed by the Fire Department)

III. SOIL SAMPLING PROCEDURES

1. A minimum of 4 representative soil samples shall be taken from the area beneath the tank(s). (2 per tank). Additional samples: 1 per 20 feet of piping.

2. All soil sampling shall be completed by a qualified independent third party to include delivery of the samples to a State Certified laboratory. A CHAIN OF CUSTODY MUST be maintained throughout the sample transfer process.

3. Soil samples MAY NOT be composited by the laboratory and analyzed together.

4. Testing of samples shall employ EPA standard procedures in all appropriate cases.

5. Laboratory test analysis shall test for:

X GC scan for Total Petroleum Hydrocarbons (Gasoline), and BTX (analyzed individually)

X GC scan for Total Petroleum Hydrocarbons (Diesel), and BTX (analyzed individually)

____ GC scan for Total Oil and Grease, Total Petroleum Hydrocarbons (High Boiling Hydrocarbons), Volatile Organic Compounds (EPA 8240 or 8010 and 8020 with ten largest peaks identified).

____ GC scan for Solvents: _____

____ pH, Heavy Metals: _____

____ _____

6. A site drawing showing tank and sampling locations must be included in all submitted laboratory analysis so that sampling results can be traced directly to a specific sampling location.

7. **The applicant shall have a copy of ALL LABORATORY TEST RESULTS, CHAIN OF CUSTODY RECORD, AND SITE MAP OF SAMPLING LOCATIONS mailed DIRECTLY to:**

Mountain View Fire Department
Hazardous Materials Section
1000 Villa Street
Mountain View, CA 94041

Underground tank removals are not considered complete unless we receive a hard copy of all items listed above.

IF CONTAMINATION IS FOUND, A CLEAN-UP PROPOSAL MUST BE SUBMITTED TO OUR OFFICE WITHIN 10 DAYS OF RECEIPT OF ANALYSIS.

8. Samples shall be taken only by the modified California sampler technique.

UNDERGROUND TANK REMOVAL AUTHORIZATION

When properly validated, this is an authorized permit subject to the conditions indicated above.

****This Permit Expires Sixty (60) Days From Date Of Authorization****

Chris Steck
Authorized By

10/7/88
**Date

FOR OFFICE USE ONLY

Inspection Start Time: 1:15 End: 3:15

Chain of Custody Record Attached: YES

Hazardous Waste Manifest Number: 8789692

Applies to: X Tank _____ Effluent

Hazardous Waste State Transporter ID No. (on truck): 902466

Facility Map (include tank positions, fill ends, cross streets):

Tank # 1 Volume 10,000 Const. Steel Contents Diesel
LEL ~~Oxygen~~ Content 5% Length 27' Diameter 8'
Bottom of Tank at 13 feet. Soil samples taken at 15' feet.

Tank Condition Solid, Tar Wrapped No holes observed, wrap disintegrated under and around fill

Soil Condition Soil stained, Heavy petroleum odor.

Tank # 2 Volume 4,000 Const. Steel Contents Gas
LEL ~~Oxygen~~ Content 2% Length 17'6" Diameter 6'6"
Bottom of Tank at 11'6" feet. Soil samples taken at 15' feet.

Tank Condition Solid tar wrap, No holes observed

Soil Condition Stained Soil, Heavy Odor

Tank # _____ Volume _____ Const. _____ Contents _____
Oxygen Content _____ Length _____ Diameter _____
Bottom of Tank at _____ feet. Soil samples taken at _____ feet.

Tank Condition _____

Soil Condition _____

Tank # _____ Volume _____ Const. _____ Contents _____
Oxygen Content _____ Length _____ Diameter _____
Bottom of Tank at _____ feet. Soil samples taken at _____ feet.

Tank Condition _____

Soil Condition _____

Tank # _____ Volume _____ Const. _____ Contents _____
Oxygen Content _____ Length _____ Diameter _____
Bottom of Tank at _____ feet. Soil samples taken at _____ feet.

Tank Condition _____

Soil Condition _____

Additional Comments Contamination around pump island end of tanks, floating product under fill end of large tank excavation during soil sample(S_3) S_3 not taken

Chris Steck 10/18/88
INSPECTOR DATE

bscreen/hmremov1
Rev 050787

* Manifests will be sent w/ report, tanks were removed from site after we left.

CITY OF MOUNTAIN VIEW, CALIFORNIA
General/Code Information: (415) 966-6313
Inspection Requests Only: (415) 966-6343
BUILDING INSPECTION PERMIT
NO.

JOB ADDRESS: 924 SAN RAFAEL
OWNER: E. Camino Paving
BUILDER:
TRACT:
BLOCK NO.:
LOT NO.:
TYPE OF BUILDING:
OCCUPANCY:
[illegible]k Removal / Demolition

FIXED FIRE PROTECTION SYSTEM

	AUTOMATIC FIRE SPRINKLERS
	UNDERGROUND FIRE LINES
	ON-SITE FACILITIES
	CHEMICAL EXTINGUISHING SYSTEM
	FIRE DETECTION SYSTEM
	FIRE ALARM SYSTEM
	OTHER:

INSPECTION RECORD CARD — Post on Premises

WATER DEPARTMENT

CITY WATER				
VALVE PIT				
METER				

CORRECTION:

BUILDING DEPARTMENT

ELECTRICAL				

CORRECTION:

FIRE DEPARTMENT

UNDERGROUND HYDRO	(Permit includes 2 hours of inspection)		
FLUSHING	Additional time will be billed at $40.00/hour		
COMBUSTIBLE CONSTRUCTION	per man, 1 hour minimum.		
OVERHEAD HYDRO			
SYSTEM TEST			

CORRECTION:

FIRE MARSHAL

Final Release: Date: Sig:

FD-18

Closure

924 San Rafael Ave.
El Camino Paving

2017

ECP Update Submittal

Reason For Update:

☐ Correspondence ☐ Check Submittal* ☐ Phone Contact

☐ Inspection ☐ Other:

Facility Address: **924 San Rafael Avenue**

Facility Name: El Camino Paving

Facility ID: 722 → #5300

☐ Update Business Owner / Operator Info ☐ Update Facility Map

☐ Update Inventory ☐ Update Fire-Life Safety

☐ *Update Fee Report (*required for check submittal*)

☐ Update Emergency Response Plan ☐ Section I ☐ Section II ☐ Section III

☐ Update HM Status:

- ☐ Inspection Info
- ☐ Enforcement Info
- ☐ Fee Assessed
- ☐ Fee Collected

☐ Update Underground Tank Info ☒ Close Business

Mail the Following Forms to Business:

☐ Updated ECP

☐ Updated Permit

☐ Correspondence; Subject: _____

☐ Handout(s); Subject: _____

Comments: Facility is closed and currently vacant.

Date: 9/25/2017 Reviewed By: Patrick Mauri

CITY OF MOUNTAIN VIEW

FIRE DEPARTMENT-CLASS 1 • FIRE AND ENVIRONMENTAL PROTECTION DIVISION
500 Castro Street • City Hall • 4th Floor • Mountain View, California 94041-2010
650-903-6378 • FAX 650-962-1430

September 5, 2017

Stephanie Alva
El Camino Paving, Inc.
924 & 940 San Rafael Avenue
Mountain View, CA 94043

To Stephanie Alva,

This is to confirm that the facility closure for El Camino Paving, Inc. at 924 & 940 San Rafael Avenue in Mountain View, California has been completed according to the current guidelines established by the City of Mountain View Fire Department.

If you have any questions, do not hesitate to call our office at (650) 903-6378. Thank you for your cooperation in this project.

Sincerely,

Patrick Mauri
Hazardous Materials Specialist

Recycled Paper

beyond compliance
Compliance, Science & Sustainability

July 27, 2017

Mr. Patrick Mauri
Fire & Environmental Protection Division
City Hall
500 Castro St., 4th Floor
Mountain View, California 94041

RE: Preliminary Final Interim Closure Report
El Camino Paving

Dear Mr. Mauri:

Beyond Compliance LLC ("Consultant") is pleased to present the attached preliminary draft closure report which addresses the above-ground portion of the El Camino facility located at 924 and 940 San Rafael Avenue in Mountain View.

As we discussed, I will be on vacation during the week of July 31. However, I would greatly appreciate it if you would conduct an initial review on Friday and call me with any questions or thoughts on Friday. If there are any items I need to address, I can attempt to set them in motion before I leave.

Many thanks for all of your assistance along the way.

Sincerely,

Gary Lucks, JD CPEA
Principal
Beyond Compliance, LLC

Attachments

Hazardous Materials Facility Closure Report
El Camino Paving Inc.

1. Background

A. Location of Facility

924 San Rafael Avenue, Mountain View California 94043

B. Business activity and duration of activity

El Camino Paving, Inc. began operations in 1976. The company was a union shop engaged in paving and grading operations throughout the Silicon Valley. Estevan Alva ran the field operations and operated the paver and Verne Grafton ran the office. Verne Grafton retired in the early 1980s at which time Estevan Alva became the sole owner. Marie Alva became the new owner on July 17, 2009 and was assisted with operations by Melissa Campos, Christine Alva, and Stephanie Alva. The business closed on January 31, 2016.

C. Known soil or groundwater contamination areas on or adjacent to the site

According to the Phase 1 report (prepared by Professional Service Industries, Inc., February 26, 2016—attached), the site historically experienced a historical hydrocarbon release from two former 4,000-gallon gasoline underground storage tanks (UST) and one 10,000-gallon diesel UST that were removed in 1988. During the UST removal, petroleum hydrocarbon impacted soil and groundwater was identified. Four hundred cubic feet of impacted soil was removed from the property.

Seven groundwater monitoring wells were later installed and five CPT borings were drilled in an attempt to define the extent of potential groundwater impact. Trichlorethylene (TCE) was detected, which was potentially attributed to a hydraulically up-gradient source. A groundwater extraction system was installed in 1995 and 1.3 million gallons of groundwater was removed and treated as part of the remediation of the project.

By 2000, the petroleum hydrocarbon concentrations were reduced to the point that groundwater monitoring was deemed to be no longer necessary. The site received official closure from the Santa Clara Valley Water District on March 14, 2001. Closure was granted with residual impact in the soil and groundwater of gasoline, diesel, and volatile organic compounds. According to the phase one report, the residual impact does not represent a "recognized environmental condition" (REC) but does represent a "vapor encroachment condition" (VEC). According to the Phase One ESA, future development around residual impact may require vapor control or removal and disposal of impacted material.

As part of its due diligence efforts, the prospective buyer (Prometheus) voluntarily performed a Phase II environmental site assessment (ESA) of the 924 San Rafael property. The site is not currently listed as a source of contamination in publicly available records. Based on its due diligence efforts, they are satisfied with the property condition from a business perspective and are prepared to close escrow and do not see an immediate need to perform any remediation at the site. Please see the letter appearing in attachment 1 A (signed by Prometheus) reflecting its intent to await a closure letter from the Mountain View Fire Department before commencing construction on the property.

El Camino engaged Langan Engineers to perform soil sampling on the yard where vehicles and equipment were located historically. At the direction of the City of Mountainview Fire Department, Langan Engineers collected samples at three locations. Langan Engineers collected six samples from borings reflecting depths of three feet and five feet at each location on August 11, 2017. Samples were analyzed for total petroleum hydrocarbons as gas, diesel, and total oil and grease (TPHg, TPHd, and TOG). A copy of the Langan Engineering report including methodology, sampling results, site location map, and site plan showing the sample locations can be found in Attachment 8.

The soil analytical data was compared to Tier 1 San Francisco Regional Water Quality Control Board's (RWQCB) Environmental Screening Levels (ESLs) which are conservative screening levels for residential and commercial use of property. Detected concentrations of petroleum hydrocarbons are low and all are below Tier 1 ESLs. These results in appear in Table below:

Soil Analytical Results

Sample ID	Depth	Date Sampled	TPHg	TPHd	TOG
	Feet		(mg/kg)		
B-1-3.0	3.0	8/17/17	15	8.9	190
B-1-5.0	5.0	8/17/17	3.1	2.4	140
B-2-3.0	3.0	8/17/17	< 1.0	< 1.0	<50
B-2-5.0	5.0	8/17/17	< 1.0	< 1.0	<50
B-3-3.0	3.0	8/17/17	< 1.0	< 1.0	<50
B-3-5.0	5.0	8/17/17	< 1.0	< 1.0	<50
Tier 1 ESLs			100	230	Not Established

Notes:

- TPHg: Total petroleum hydrocarbon as gasoline
- TPHd: Total petroleum hydrocarbons as diesel
- TOG: Total oil and grease
- Mg/kg: Milligrams per kilogram
- <1.0: Analyte was not detected above the laboratory reporting limit of 1.0 mg/kg

Tier 1 ESLs: RWQCB Environmental Soil Screening Levels based on a generic conceptual site model designed for use at most sites. The Tier 1 ESL summary table is generally derived from the most conservative ESL for each compound (February 2016 Rev.3)).

II. Site Assessment

The project site is located on a 1.8-acre sites at 924 and 940 San Rafael Avenue in Mountain View, California. The site consists of an office, an employee parking lot, and a facility operations yard to the west which is enclosed by a fence. As depicted in attachment 2, the facility buildings consist of an open-air shed located in the southwest portion of the fenced area. A closed shop is located immediately west of the shed and a wash rack is located just west of the shop. The processes, regulated materials, and structures, and related information pertaining to these buildings and the yard is depicted in Table 3A.

The paved area north of the buildings was comprised of vehicles, trailers, and assorted yellow iron equipment displayed in Table 2. No processing historically occurred on this north western portion of the property. The functional vehicles were driven from the site and sold. Fuels and lubricating oils were drained from the vehicles and equipment that were not ambulatory and were towed off-site.

Table 2: Vehicle and Equipment Inventory

Item #	Vehicle/Equipment Description	Ambulatory (Yes/No)*	Leaking or Potentially Leaking)	Secondary Containment and/or Absorbent Pad	External Tank Fluids (Yes/No)**
1	Ford F 350 Utility bed dually (2000)	No	None		No external tank
2	Ford Bronco 4x4 (1995)	Yes	None		No
3	Ford F 260 Pickup (2003)	No	None		No
4	Ford 450 Dump Truck	Yes	None		No
5	International Harvester Water Truck (1982)	No	None		No
6	Ford F250 (1998)	No	None		No
7	Ford LNT9000- Large Dump Truck (1989)	No	Yes	Yes	No
8	Kenworth T800B (Big Rig) with Dump Trailer	No	None		No
9	Ford 600 Water Tanker Truck (1989)	Yes	None		No
10	Ford 450 (2	No	Yes	Yes	Yes

Item #	Vehicle/Equipment Description	Ambulatory (Yes/No)*	Leaking or Potentially Leaking)	Secondary Containment and/or Absorbent Pad	External Tank Fluids (Yes/No)**
	compressors in bed (2000)				
11	F 450 Super Duty (2007)	No	No		Yes
12	Ford SD Dually Dump Truck (1990)	No	No		Yes
13	Ford SD Dually Dump Truck (1989)	No	None		No
14	Ford F 450 (white) (2004)	No	None		No
15	Ford SD Dually Dump Truck (1995)	No	None		
16	Sterling Dump Truck (2001)	Yes	None		No
17	Peterbuilt tractor trailer cab truck	No	None		No
18	Ford Ranger Pickup (1995)	No	None		No
19	Ford F250 (1998)	Yes	None		
20	Pontiac Grand Prix 2001	Yes	None		No
21	Ford F 150 Green (2004)	Yes	None		No
22	Ford F 150 White (2004)	No	None		No
23	Ford Super Duty Dually Utility Bed (1995)	No	None		Yes
24	Oldsmobile Bravada	No	None		No
25	Cadillac sedan	Yes	None		No
26	Small steam roller unit on trailer	Yes	None		No
27	Small machine rolling tar unit	No	None		Yes
28	Dynapak TD5465 Steam roller	No	None		
29	Dynapak CC211	No	None		No
30	H-500-B Paver	No	None		
31	Bobcat 250NT Generator on bed	No	None		
32	763 Bobcat	No	Yes	Yes	No
33	Mikasa MVH402DS Stamper	No	None		
34	Dynapack CA 15 Big steamroller tractor	No	Yes	Yes	No
35	Blawknox PR-5510	No	Yes	Yes	No

Item #	Vehicle/Equipment Description	Ambulatory (Yes/No)*	Leaking or Potentially Leaking)	Secondary Containment and/or Absorbent Pad	External Tank Fluids (Yes/No)**
	Paver Big machine				
36	Reliance Dump Trailer 18-wheel semi	No	None		No
37	Reliance Dump Trailer 18-wheel semi	No	None		No
38	Cat PS-200B (Rubber tire roller)	No	None		No
39	Dynapack 163521	No	None		
41	Heavy Duty Lowbow trailer (full size)	No	None		No
42	Cat CP563 Tractor	No	None		No
43	Massey Ferguson Power Shuttle 40e Tractor	No	None		No
44	Bobcat 709 Claw Arm attachment with bucket	No	Yes	Yes	No
45	Flatbed Heavy duty trailer (T40-T)	No	None		No
46	Trailer (Lee Boy L150)	No	None		No
47	Trailer with mid-size compressor	No	Yes	Yes	No
48	Power shuttle 50E	No	Yes	Yes	No
49	Cat 12g Big Grader	No	Yes	Yes	No
50	Blowknox Paving machine (PF-5510) serial number 55100904	No	Yes	Yes	No
51	Blowknox Paving machine (PF-510)	No	Yes	Yes	No
52	Cat Steam roller	No	None		
53	Dynapak Steam roller CC211	No	None		No
54	Magnum Water Tank Trailer	No	None		No
55	BW120 AD-3 Bornag	No	Yes	Yes	No
56	Forklift	No	Yes	Yes	No
57	Fermec 650 Tractor	No	Yes	Yes	No
58	Cat Grader 140G	No	None		No
59	Dual axel car trailer car	No	None		No
60	Large tractor Cat 763	No	None		No
61	Bobcat 960 Mustang	No	Yes	Yes	No
62	Cat 420e	No	None		No
63	Tractor Fermec 650	No	None		No

Item #	Vehicle/Equipment Description	Ambulatory (Yes/No)*	Leaking or Potentially Leaking)	Secondary Containment and/or Absorbent Pad	External Tank Fluids (Yes/No)**
64	Cat 613B	No	None		No
65	Fermec 650 Tractor	No	None		No
66	Dual Axle car or tractor trailer	No	None		No
67	Fermec 650bTractor	No	None		No
68	Wirtgen W1200F	No	None		No
69	Cozad heavy duty trailer	No	None		No
70	Peterbuilt rig #379	No	None		No
71	Arrowmaster Pro Line (2013)	No	None		No
72	Solar Arrow Trailer Light Board	No	None		No
73	Gelco GS1048 office trailer on wheels	No	None		No
74	Peterbuilt Overcoat Tanker	No	None		yes
75	Dynapack Steam Roller 9391804 (CT5W57)	No	None		No

*Yes: Connotes ability to drive without assistance or being towed.
**Fluids drained from all external tanks

This closure plan describes the approach for removing and cleaning materials and equipment located aboveground.

Table 2 Site Assessment

Room or Area Name	Processes Employed and Principal Uses	Regulated Hazardous Materials and Structures	Physical Appearance (floors, walls, ceiling)	Sumps, pits, aboveground tanks (ASTs), & underground structures	Final Destination (Name & address) for Items Removed
Shed	Storage (drums, aboveground tank (AST), & sump)	Lubricants, used oil, tires, & tar storage), empty drums	Open air wood structure, cement floor, & sump	Sump & used oil AST	• US Ecology [redacted] • Enviroserv [redacted]

Room or Area Name	Processes Employed and Principal Uses	Regulated Hazardous Materials and Structures	Physical Appearance (floors, walls, ceiling)	Sumps, pits, aboveground tanks (ASTs), & underground structures	Final Destination (Name & address) for Items Removed
					• Bay Area Tire Recycling [redacted]
Shop	Formerly used for maintenance and general repair of vehicles with occasional welding activity.	Limited chemical storage including propane, compressed gases, solvents, fire extinguishers, aerosols, fluorescent bulbs in fixtures	Cement floor, metal walls and ceiling	NA	• Cylinder Depot [redacted] • [redacted] • Chemical Waste Management [redacted] • Stericycle [redacted]
Outside (of buildings)	Air compressor, vehicles, yellow iron equipment, trailers, and a covered pile of concrete and asphalt. Trailer	Some vehicles and yellow iron equipment contained diesel, gasoline, coolant, solvents, and lubricating oils (in the crank case). Oily	Wire fencing	NA	• Demeno [redacted] • Stericycle [redacted] • Stericycle

Room or Area Name	Processes Employed and Principal Uses	Regulated Hazardous Materials and Structures	Physical Appearance (floors, walls, ceiling)	Sumps, pits, aboveground tanks (ASTs), & underground structures	Final Destination (Name & address) for Items Removed
	(used as an office) located on the northeast portion of the property [redacted]	debris (kitty litter absorbent)			HHW Facility [redacted]
Steam Cleaning Pad/Sump	Formerly used as a vehicle washing facility	Detergents, oils, and grease	Grate cover above sump	Sump connected to three chamber wash rack	US Ecology [redacted]

All hazardous materials were removed from the site by Waste Management Enviroserve as hazardous waste or universal waste to a licensed facility (see Attachment 3). Copies of hazardous waste manifests and bills of lading appear in attachment 4. Miscellaneous household hazardous wastes including oily absorbent, fire extinguishers, gasoline, and paint were disposed of at the Stericycle Household Hazardous Waste facility in San Jose. As more fully described in the attached letter from Prometheus (attachment 1), El Camino is obligated to remove the remaining contents within the shop and shed after the sale.

III. Remediation

As more fully described in Table 3 A the oil drums, tar, oily water, and oil (from the sump and the AST), along with miscellaneous aerosols were packaged, labeled, and manifested off-site to licensed recycling or treatment, storage, and disposal facilities. The compressed gas cylinders were shipped pursuant to a bill of lading to Cylinder Depot. The 500-gallon aboveground storage tank (AST) was closed and scrapped pursuant to the attached tank removal permit. The scrap metal was shipped to Alco Metals for recycling.

There is one, uncontaminated air handling unit that will remain on the roof above the shop. In addition, one air compressor is located immediately to the south of the shop. This air compressor is uncontaminated and will remain on site. Tables 3 A- C below describes the outcome of the above-ground remediation efforts.

Table 3A Remediation

Structure	Associated Equipment	Brief Description of Remediation (decontamination, neutralization, removal, etc.) to be performed	Contaminant Removal Verification	Disposition of Equipment	Final Destination (Name/address) for Items Removed	Shipping Document
Shed	Oil drums, tar, AST, sump, tires	Oil and oily water from the sumps were pumped into drums. The floor and sumps were steam-cleaned with 300 PSI	Photos (see attachment 6)	NA	Drums of oil (product and used oil, oily water) were removed and manifested as hazardous waste to: Demeno [redacted]	Manifest and BOL for tires
		The AST containing used oil was closed pursuant to the Aboveground Closure Permit.	See Hazardous Waste Tank Closure Certification in Attachment 5.	The metal was cut, collected in a roll-off bin.	The metal scrap was transported to Alco Metals [redacted]	Bill of Lading
		Nineteen 55-gallon drums of oil and oily water generated from cleaning two sumps and repackaging oil products previously stored in 55-gallon drums	Photos (see attachment 6)	NA	Drums of oil (product and used oil, oily water) were removed and manifested as hazardous waste to: Demeno [redacted]	Manifest
		Four 55-gallon drums of oily debris, grease, and oily solids	Photos (see attachment 6)	NA	Drums of oil (product and used oil, oily water) were removed and manifested as hazardous waste to: Demeno [redacted]	Manifest

Structure	Associated Equipment	Brief Description of Remediation (decontamination, neutralization, removal, etc.) to be performed	Contaminant Removal Verification	Disposition of Equipment	Final Destination (Name/address) for Items Removed	Shipping Document
					[redacted]	
		Three 1-cubic yard boxes of oily debris, grease, and oily solids	Photos (see attachment 6)	NA	Drums of oil (product and used oil, oily water) were removed and manifested as hazardous waste to: Demeno [redacted]	Manifest
		Two pallets of empty drums (16 total)	Photos (see attachment 6)	NA	Enviroserv [redacted]	Bill of Lading
		Two pallets of empty 5-gallon containers	Photos (see attachment 6)	NA	Enviroserv [redacted]	Bill of Lading
Shop	Limited chemical storage including propane, compressed gases, fluorescent bulbs in fixtures.	Remediation will not be necessary in this area	NA	NA	NA	NA
		10 empty cylinders (in a 55-gallon drum)	Photos (see attachment 6)	NA	The compressed gas cylinders were transported to Cylinder Depot: Cylinder [redacted]	Bill of Lading
		One pallet of lead-acid batteries	Photos (see attachment 6)	NA		Bill of Lading
		One 55-gallon drum of aerosols	Photo	NA	Chemical Waste Management [redacted]	Bill of Lading

Structure	Associated Equipment	Brief Description of Remediation (decontamination, neutralization, removal, etc.) to be performed	Contaminant Removal Verification	Disposition of Equipment	Final Destination (Name/address) for Items Removed	Shipping Document
					[redacted]	
		One 55-gallon drums of flammable (loose pack)	Photos (see attachment 6)	NA	[redacted]	Manifest
Outside (of building)	Air Compressor,	Remediation will not be necessary in this area.	NA	NA	NA	TBD
	Vehicles & yellow Iron equipment	Fluids were drained from one tractor trailer (Peterbuilt). Vehicles and equipment that were not ambulatory. Fluids were drained from those vehicles and equipment that had an external tank Five 55-gallon drums of diesel	NA	NA	[redacted] Quants Auctions: [redacted]	Vehicles were either driven off-site or towed
	Concrete/ Asphalt pile	Concrete & asphalt was removed. Any underground contamination (oil, grease, etc.) will be addressed by prospective buyer.	Photo	Bill of Lading	Stevens Creek Quarry, Inc. [redacted]	Bill of Lading

Table 3B Remediation

Roof Equipment	Brief Description of Proposed Remediation	Contaminant Removal Verification	Final Disposition of Equipment	Final Destination (Name/address) for Items Removed
Air handling unit (1)	Remediation is deemed not necessary. Equipment will remain at the site.	NA	Remaining on site	NA

Table 3C Remediation

Exterior Equipment	Brief Description of Proposed Remediation	Contaminant Removal Verification	Final Disposition of Equipment	Final Destination (Name/address) for Items Removed
Air Compressors	Remediation is deemed not necessary. Equipment will remain at the site.	NA	Remaining on site	NA

Section: Soil and Subsurface Contamination

The site has not been identified or listed as a source of contamination in publicly available records. Based on the due diligence efforts, the prospective buyer is satisfied with the property condition from a business perspective and is prepared to close escrow. A letter from the prospective buyer (see attachment 1 B) is submitted to supplement the facility closure report and reflects the intent of the prospective buyer to await a final closure letter from the Mountain View Fire Department before commencing construction on the property.

Recent sampling (i.e., August 17, 2017) revealed that there is no subsurface contamination exceeding the San Francisco RWQCB's conservative ESLs.

Conclusions

All hazardous chemicals and wastes have been removed from the facility. In addition, the shed has been steam cleaned. As a result, the facility has been sufficiently cleaned of all contaminants that would present a danger to human health or the environment. Based on the Phase II performed by Prometheus and the subsurface sampling performed by Langan Engineers, the subsurface conditions are below ESLs.

Facility and Consultant Contact Information

Consultant	Point of Contact	Phone/Email
Beyond Compliance	Gary Lucks JD CPEA	[redacted]
Waste Management Enviroserve	Kent Olsen	

Attachments:

Attachment 1 A: Initial Letter from Prospective Buyer
Attachment 1 B: Follow up Letter from Prospective Buyer
Attachment 2: Facility Map
Attachment 3: Scope of work and approach by Waste Management Enviroserv
Attachment 4: Hazardous waste manifests and bills of lading

Attachment 5: AST Closure and certification
Attachment 6: Photos of chemicals staged for shipment and steam cleaned shed
Attachment 7: Purchase Agreement for Vehicles and equipment
Attachment 8: Langan Soil Sampling and Analysis Letter Report

Attachment 1 A: Initial Letter from Prospective Buyer

Attachment 1 B: Follow Up Letter from prospective Buyer

PROMETHEUS

May 9, 2017

Mr. Patrick Mauri
Fire and Environmental Protection Division
500 Castro Street
Mountain View, CA 94041
Subject: 924 San Rafael Closure

Dear Mauri:

Prometheus and El Camino are under contract for the purchase of 924 and 940 San Rafael Avenue in Mountain View. We understand that El Camino is finalizing submission of an application to close the facility and will be responsible for addressing above-ground conditions.

As part of our due diligence efforts, Prometheus voluntarily chose to perform a Phase II environmental site assessment of 924 San Rafael Avenue ("Property"). The site is note currently listed as a source of contamination in publicly available records. Based on our due diligence efforts, we are satisfied with the property condition from a business perspective and are prepared to close escrow.

This letter is submitted to supplement the facility closure application. We are awaiting approval of the closure application by the Mountain View Fire Department before we purchase the Property. Pursuant to its development plans for the Property, Prometheus will address any potential subsurface contamination (i.e., ground, soil, and groundwater), if any, that may be discovered upon further site investigation and sampling, as needed or required by said development plans, unless the contamination is determined to be coming from an off-site source. This commitment in no way waives the right of Prometheus to pursue potentially responsible parties for source contamination.

Please contact me with any thoughts or questions at [redacted]

Regards,

Pat Calihan | Vice President of Acquisitions
Prometheus Real Estate Group, Inc.

PROMETHEUS

July 7, 2017

Mr. Patrick Mauri
Fire and Environmental Protection Division
500 Castro Street
Mountain View, CA 94041

Subject: 924 San Rafael Closure

Dear Mauri:

Prometheus Real Estate Group, Inc., a California corporation ("Prometheus"), is under contract to purchase real property located at 924 and 940 San Rafael Avenue in Mountain View, California (the "Property") from Marie S. Alva, Trustee of the Alva Living Trust, dated February 14, 1997, and El Camino Paving, Inc., a California corporation (collectively, "Seller"). Seller has informed Prometheus that it is finalizing an "interim" closure report (the "Report") in connection with efforts and outcomes associated with the closure of a certain former paving facility previously operated on the Property. Although Seller has not provided a copy of the Report to Prometheus, Seller has requested that Prometheus submit this letter to supplement the Report.

Pursuant to the purchase agreement between Prometheus and Seller, it is Seller's obligation to remove the trailer located at 924 San Rafael Avenue and the contents within the two structures located at the industrial yard located at 940 San Rafael Avenue before the date that is 90 days after the consummation of the sale of the Property. If Seller fails to satisfy that obligation, then, in addition to Prometheus' other rights and remedies, Prometheus has the right to remove such property after the passage of such 90 day period, and plans to do so, if necessary. This commitment in no way waives the rights and remedies of Prometheus or any of its affiliates at law, in equity or under any contract.

Please feel free to contact me with any questions at [redacted]

Regards,

Pat Calihan | Vice President of Acquisitions
Prometheus Real Estate Group, Inc.

Attachment 2: Facility Map



Attachment 3 Scope of Work and approach by Waste Management Enviroser

WASTE MANAGEMENT Enviroserv

[redacted]

March 13, 2017

Gary Lucks
[redacted]

Re: El Camino Paving

Hello Gary,

I appreciate the opportunity to provide you with a proposal for your cleanup project located at 924 San Rafael Avenue, Mountain View, CA 94043.

Item		**Price**
Oily Debris *(Non RCRA Solid- Kettleman Hills)*	2 – 55 Gallon Drums	$175.00 per drum
Grease *(Non RCRA Solid- Kettleman Hills)*	10 – 15/30 Gallon Drums	$175.00 per drum
Waste Oil/Coolant *(Non RCRA Liquids – Demenno Kerdoon)*	6 – 55 Gallon Drums	$165.00 per drum
Waste Oil Filters *(Non RCRA Solid- Kettleman Hills)*	1 – 55 Gallon Drum	$160.00 per drum
Propane Cylinders *(Disposal at Cylinder Depot)*	8 Cylinders	$ 75.00 each
Waste Aerosols *(Universal Waste - Kettleman Hills)*	1 – 55 Gallon Drum	$260/00 per drum
Waste Grease	3 Boxes	$925.00 per box

(18 – 5 gallon pails per box. It is estimated that we will fill 3 boxes. Pricing includes cost of triwall box to pack into. Non RCRA Solid - Kettleman Hills)

Above Ground Oil Storage Tank

All liquids will be drained from the above ground storage tank (AST) and secondary containment. It is assumed that the contents is approximately 100 gallons (2 – 55gallon drums). Once emptied, the tank and containment will be triple rinsed using a pressure washer. The rinsates will be collected and containerized into 55 gallon drums. It is assumed that the total rinsate will not exceed 100 gallons (2 – 55gallon drums). Lastly, the tank will be tested and certified by a Certified Marine Chemist that they are clean and can be scrapped.

Waste Oil from storage tank (Non RCRA Liquids – Demenno Kerdoon)	2 – 55 Gallon Drums	$165.00 per drum
Waste Oily Rinsate from storage tank *(Non RCRA Liquids – Demenno Kerdoon)*	2 – 55 Gallon Drums	$165.00 per drum
Labor (2 – 40 hour hazwoper trained environmental technicians) *(Per hour rate will be billed portal to portal and assumes a 4 hour minimum. Actual hours are assumed at 8 hours total. Labor includes the packing of the waste grease into boxes as well as tank cleaning.)*		$65.00 per hour/man
Certified Marine Chemist		$1,000.00 total
Pressure Washer		$125.00 total
Drum Head Vacuum		$50.00 total
PPE		$100.00 total
4 – 55 Gallon Steel Drums		$40.00 each
Delivery/ Pickup Fee		$100.00 each
Energy Surcharge		11% of total invoice

This proposal includes all labor, profiling, manifesting, labeling, transportation and disposal. Prices quoted are contingent upon waste stream meeting profile data and disposal facility acceptance. All work performed will comply with State, Local and Federal Regulations. If you should have any questions, please do not hesitate to contact me. I may be reached at [redacted]

Sincerely,

Kent Olsen

Attachment 4 Hazardous Waste Manifests and Bills of Lading

Please print or type. (Form designed for use on elite (12-pitch) typewriter.) Form Approved. OMB No. 2050-0039

UNIFORM HAZARDOUS WASTE MANIFEST

1. Generator ID Number: CAC002909290
2. Page 1 of: 12
3. Emergency Response Phone: [redacted]
4. Manifest Tracking Number: 017034176 JJK

GENERATOR

5. Generator's Name and Mailing Address: EL CAMINO PAVING [redacted] CA 94105
Generator's Phone: [redacted]

Generator's Site Address (if different than mailing address): 924 SAN RAFAEL AVENUE MOUNTAIN VIEW CA 94043

6. Transporter 1 Company Name: ENVIROSERV
U.S. EPA ID Number: CAR000188201

7. Transporter 2 Company Name: ~~TRANSCHEM ENVIRONMENTAL~~ INTRINSIC
U.S. EPA ID Number: ~~AZD982484578~~ CAR000165274

8. Designated Facility Name and Site Address: RINECO [redacted]
Facility's Phone: [redacted]
U.S. EPA ID Number: ARD981057870

9a. HM	9b. U.S. DOT Description (including Proper Shipping Name, Hazard Class, ID Number, and Packing Group (if any))	10. Containers No.	10. Containers Type	11. Total Quantity	12. Unit Wt./Vol.	13. Waste Codes		
X	1. RQ, UN1993, WASTE FLAMMABLE LIQUID, N.O.S., 3, PGII ((ACETONE, TOLUENE)	1	DM	150	P	D001	D035	F003
						F005	343	
	2.							
	3.							
	4.							

14. Special Handling Instructions and Additional Information
9811~~1795~~ -- FLAM LIQUID LOOSE PACK
1705-09750
ERG#: 981, 128- ERS WO#142289 - ECB *
24 HR EMERGENCY CONTACT: ENVIROSERV

15. GENERATOR'S/OFFEROR'S CERTIFICATION: I hereby declare that the contents of this consignment are fully and accurately described above by the proper shipping name, and are classified, packaged, marked and labeled/placarded, and are in all respects in proper condition for transport according to applicable international and national governmental regulations. If export shipment and I am the Primary Exporter, I certify that the contents of this consignment conform to the terms of the attached EPA Acknowledgment of Consent.
I certify that the waste minimization statement identified in 40 CFR 262.27(a) (if I am a large quantity generator) or (b) (if I am a small quantity generator) is true.

Generator's/Offeror's Printed/Typed Name: CHRISTINA ALVA
Signature: [signature]
Month: 6 Day: 12 Year: 17

INTL

16. International Shipments ☐ Import to U.S. ☐ Export from U.S. Port of entry/exit:
Transporter signature (for exports only): Date leaving U.S.:

TRANSPORTER

17. Transporter Acknowledgment of Receipt of Materials

Transporter 1 Printed/Typed Name: KENT OLSEN
Signature: [signature]
Month: 6 Day: 12 Year: 17

Transporter 2 Printed/Typed Name: Kelly Taylor
Signature: [signature]
Month: 6 Day: 18 Year: 17

DESIGNATED FACILITY

18. Discrepancy

18a. Discrepancy Indication Space ☐ Quantity ☐ Type ☐ Residue ☐ Partial Rejection ☐ Full Rejection

Manifest Reference Number:

18b. Alternate Facility (or Generator) U.S. EPA ID Number
Facility's Phone:

18c. Signature of Alternate Facility (or Generator) Month Day Year

19. Hazardous Waste Report Management Method Codes (i.e., codes for hazardous waste treatment, disposal, and recycling systems)
1. H061 2. 3. 4.

20. Designated Facility Owner or Operator: Certification of receipt of hazardous materials covered by the manifest except as noted in Item 18a
Printed/Typed Name: Stacy Chandler
Signature: [signature]
Month: 6 Day: 18 Year: 17

EPA Form 8700-22 (Rev. 3-05) Previous editions are obsolete.

DESIGNATED FACILITY TO DESTINATION STATE (IF REQUIRED)

Please print or type. (Form designed for use on elite (12-pitch) typewriter.)

Form Approved. OMB No. 2050-0039

UNIFORM HAZARDOUS WASTE MANIFEST (Continuation Sheet)

21. Generator ID Number: CAC002909290

22. Page: 2 of 2

23. Manifest Tracking Number: 017034176 WF

24. Generator's Name: EL Camino Paving

25. Transporter 3 Company Name: Enviroserv — U.S. EPA ID Number: CAR000188201

26. Transporter 4 Company Name: Transchem Environmental — U.S. EPA ID Number: AZD982484578

GENERATOR

27a. HM	27b. U.S. DOT Description (Including Proper Shipping Name, Hazard Class, ID Number, and Packing Group (if any))	28. Containers No.	28. Containers Type	29. Total Quantity	30. Unit Wt./Vol.	31. Waste Codes		

RINSED

32. Special Handling Instructions and Additional Information

TRANSPORTER

33. Transporter 3 Acknowledgment of Receipt of Materials
Printed/Typed Name: Vanessa Ancona — Signature — Month: 6 Day: 8 Year: 17

34. Transporter 4 Acknowledgment of Receipt of Materials
Printed/Typed Name: Arnold Grace — Signature — Month: 6 Day: 15 Year: 17

DESIGNATED FACILITY

35. Discrepancy

36. Hazardous Waste Report Management Method Codes (i.e., codes for hazardous waste treatment, disposal, and recycling systems)

EPA Form 8700-22A (Rev. 3-05) Previous editions are obsolete.

DESIGNATED FACILITY TO DESTINATION STATE (IF REQUIRED)

RINECO LAND DISPOSAL RESTRICTION NOTIFICATION FOR

Generator	EL CAMINO PAVING	EPA ID #	CAC002909290		
EPA Codes	D001, D035, F003	State Man. Doc. #	017034176JJK	Man. Doc. #	76JJK
	343	Profile #	1705-	Line Item	11A

EPA Waste Code	Waste Description & Treatment/ Regulatory Subcategory	NON-WASTEWATE	Concentration in mg/l or Technology Code
☐	D001	Ignitable characteristic wastes, except for 261.21(a)(1) High TOC subcategory that are managed in Non-CWA/nonCWA equivalent/non class I SDWA systems.	DEACT and meet 268.48 standards or RORGS; or CMBST
☒	D001	High TOC Ignitable characteristic liquids subcategory based on 40 CFR 261.21(a)(1)-greater than or equal to 10% TOC.	RORGS; or CMBST; or POLYM
☐	D002	Corrosive characteristic wastes that are managed in non-CWA non CWA equivalent, or class I SDWA systems.	DEACT & meet 268.48 standards

D004-D011 Heavy Metals Expressed in Concentrations of mg/l (TCLP) and must meet 268.48 Standards. **(NON-WASTEWATER)**

☐	D004	Arsenic 5.0	☐	D008	Lead 0.75
☐	D005	Barium 21	☐	D009	Mercury 0.20 low mercury subcategory
☐	D006	Cadmium 0.11	☐	D010	Selenium 5.7
☐	D007	Chromium 0.06	☐	D011	Silver 0.14

D012-D043 Concentrations Expressed in mg/kg, and Must Meet 268.48 Standards. **(NON-WASTEWATER)**

☐	D012	Endrin 0.13	☐	D024	m-cresol 5.6	☐	D036	Nitrobenzene 14
☐	D013	Lindane 0.066	☐	D025	p-cresol 5.6	☐	D037	Pentachlorophenol 7.4
☐	D014	Methoxychlor 0.18	☐	D026	Cresol Mixed Isomer 11.2	☐	D038	Pyridine 16
☐	D015	Toxaphene 2.6	☐	D027	p-dichlorobenzene 6.0	☐	D039	Tetrachloroethylene 6.0
☐	D016	2,4 D 10	☐	D028	1,2-dichloroethane 6.0	☐	D040	Trichloroethylene 6.0
☐	D017	2,4,5-TP Silvex 7.9	☐	D029	1,1-dichloroethylene 6.0	☐	D041	2,4,5-Trichlorophenol 7.4
☐	D018	Benzene 10	☐	D030	2,4-dinitrotoluene 140	☐	D042	2,4,6-Trichlorophenol 7.4
☐	D019	Carbon Tetrachloride 6.0	☐	D031	Heptachlor & epoxides 0.066	☐	D043	Vinyl Chloride 6.0
☐	D020	Chlordane 0.26	☐	D032	Hexachlorobenzene 10			
☐	D021	Chlorobenzene 6.0	☐	D033	Hexachlorobutadiene 5.6			
☐	D022	Chloroform 6.0	☐	D034	Hexachloroethane 30			
☐	D023	o-cresol 5.6	☒	D035	Methyl Ethyl Ketone 36			

F001-F005 Spent Solvents; concentrations expressed in mg/kg **(NON-WASTEWATER)** **F003-F005 Non-Wastewater spent solvents expressed in mg/l (TCLP)**

☒	Acetone 160	☐	Isobutyl Alcohol 170	☐	Carbon disulfide 4.8
☐	Benzene 10	☐	Methylene Chloride 30	☐	Cyclohexanone 0.75
☐	N-butyl alcohol 2.6	☐	Methyl Ethyl Ketone 36	☐	Methanol 0.75
☐	carbon tetrachloride 6.0	☐	Methyl Isobutyl Ketone 33		
☐	clorobenzene 6.0	☐	Nitrobenzene 14		
☐	o-cresol 5.6	☐	Pyridine 16		
☐	m-cresol 5.6	☐	Tetrachloroethylene 6.0		
☐	p-cresol 5.6	☒	Toluene 10		
☐	Cresol mixed isomers 11.2	☐	111-Trichloroethane 6.0		
☐	O - Dichlorobenzene 6.0	☐	112-Trichloroethane 6.0		
☐	Ethyl Acetate 33	☐	112-Trichloro-122-trifluoroethane 30		
☐	Ethyl Benzene 10	☐	Trichloroethylene 6.0		
☐	Ethyl Ether 160	☐	Trichloromonofluoromethane 30		
		☐	Xylene (mixed isomers) 30		

Please print or type. (Form designed for use on elite (12-pitch) typewriter.)

Form Approved. OMB No. 2050-0039

UNIFORM HAZARDOUS WASTE MANIFEST	1. Generator ID Number	2. Page 1 of	3. Emergency Response Phone	4. Manifest Tracking Number
	CAC002909290	1	[redacted]	017034310 JJK

5. Generator's Name and Mailing Address
EL CAMINO PAVING
[redacted]
Ger[redacted]

Generator's Site Address (if different than mailing address)
924 SAN RAFAEL AVENUE
MOUNTAIN VIEW CA 94043

6. Transporter 1 Company Name
ENVIROSERV
U.S. EPA ID Number
CAR000188201

7. Transporter 2 Company Name
U.S. EPA ID Number

8. Designated Facility Name and Site Address
DEMENNO KERDOON
[redacted]
Facili[redacted]
U.S. EPA ID Number
CAT080013352

9a. HM	9b. U.S. DOT Description (including Proper Shipping Name, Hazard Class, ID Number, and Packing Group (if any))	10. Containers No.	10. Containers Type	11. Total Quantity	12. Unit Wt./Vol.	13. Waste Codes
	1. NON RCRA HAZARDOUS WASTE, LIQUID (COOLANT, DIESEL)	002	TP	550	G	223
	2.					
	3.					
	4.					

14. Special Handling Instructions and Additional Information
9B114 924 - COOLANT, DIESEL, OIL & WATER 2X TP
ERG#: 9B1, 171- ERS WO#143496 - ECB
24 HR EMERGENCY CONTACT: ENVIROSERV

15. GENERATOR'S/OFFEROR'S CERTIFICATION: I hereby declare that the contents of this consignment are fully and accurately described above by the proper shipping name, and are classified, packaged, marked and labeled/placarded, and are in all respects in proper condition for transport according to applicable international and national governmental regulations. If export shipment and I am the Primary Exporter, I certify that the contents of this consignment conform to the terms of the attached EPA Acknowledgment of Consent.
I certify that the waste minimization statement identified in 40 CFR 262.27(a) (if I am a large quantity generator) or (b) (if I am a small quantity generator) is true.

Generator's/Offeror's Printed/Typed Name: Stephanie Alva
Signature: Stephanie Alva
Month 6 Day 5 Year 17

16. International Shipments ☐ Import to U.S. ☐ Export from U.S. Port of entry/exit:
Transporter signature (for exports only): Date leaving U.S.:

17. Transporter Acknowledgment of Receipt of Materials
Transporter 1 Printed/Typed Name: Ronald Rodgers
Signature:
Month 06 Day 05 Year 17
Transporter 2 Printed/Typed Name
Signature
Month Day Year

18. Discrepancy
18a. Discrepancy Indication Space ☐ Quantity ☐ Type ☐ Residue ☐ Partial Rejection ☐ Full Rejection
Manifest Reference Number:
18b. Alternate Facility (or Generator)
U.S. EPA ID Number
Facility's Phone:
18c. Signature of Alternate Facility (or Generator)
Month Day Year

19. Hazardous Waste Report Management Method Codes (i.e., codes for hazardous waste treatment, disposal, and recycling systems)
1. H039 2. 3. 4.

20. Designated Facility Owner or Operator: Certification of receipt of hazardous materials covered by the manifest except as noted in Item 18a
Printed/Typed Name: Wilmo Velez
Signature:
Month 06 Day 21 Year 17

GENERATOR — INT'L — TRANSPORTER — DESIGNATED FACILITY

EPA Form 8700-22 (Rev. 3-05) Previous editions are obsolete.

DESIGNATED FACILITY TO DESTINATION STATE (IF REQUIRED)

Please print or type. (Form designed for use on elite (12-pitch) typewriter.)

Form Approved. OMB No. 2050-0039

UNIFORM HAZARDOUS WASTE MANIFEST

1. Generator ID Number: CAC002909290

2. Page 1 of: 2

3. Emergency Response Phone: [redacted]

4. Manifest Tracking Number: 01703417 7 JJK

GENERATOR

5. Generator's Name and Mailing Address: EL CAMINO PAVING [redacted]

Generator's Site Address (if different than mailing address): 924 SAN RAFAEL AVENUE, MOUNTAIN VIEW, CA 94043

6. Transporter 1 Company Name: ENVIROSERV — U.S. EPA ID Number: CAR000188201

7. Transporter 2 Company Name: INTRINSIC — U.S. EPA ID Number: CAR000165274

8. Designated Facility Name and Site Address: DEMENNO KERDOON [redacted] — U.S. EPA ID Number: CAT080013352

9a. HM	9b. U.S. DOT Description (Including Proper Shipping Name, Hazard Class, ID Number, and Packing Group (if any))	10. Containers No.	10. Containers Type	11. Total Quantity	12. Unit Wt./Vol.	13. Waste Codes
	1. NON RCRA HAZARDOUS WASTE, LIQUID (COOLANT, DIESEL)	19	DM	1045	G	223
	2. NON RCRA HAZARDOUS WASTE, LIQUID (DIESEL)	5	DM	275	G	343
	3.					
	4.					

14. Special Handling Instructions and Additional Information
9811 4 924 - COOLANT. DIESEL. OIL & WATER
9821 ELOP 4 - DIESEL
ERG#: 981. 171, 982. 171- ERS WO#142289 - ECB *
24 HR EMERGENCY CONTACT: ENVIROSERV

15. GENERATOR'S/OFFEROR'S CERTIFICATION: I hereby declare that the contents of this consignment are fully and accurately described above by the proper shipping name, and are classified, packaged, marked and labeled/placarded, and are in all respects in proper condition for transport according to applicable international and national governmental regulations. If export shipment and I am the Primary Exporter, I certify that the contents of this consignment conform to the terms of the attached EPA Acknowledgment of Consent.
I certify that the waste minimization statement identified in 40 CFR 262.27(a) (if I am a large quantity generator) or (b) (if I am a small quantity generator) is true.

Generator's/Offeror's Printed/Typed Name: CHRISTINA AHA — Signature: Christina Aha — Month 6 Day 2 Year 17

INT'L

16. International Shipments ☐ Import to U.S. ☐ Export from U.S. Port of entry/exit: ____
Transporter signature (for exports only): Date leaving U.S.: ____

TRANSPORTER

17. Transporter Acknowledgment of Receipt of Materials

Transporter 1 Printed/Typed Name: KENT OLSEN — Signature: [signature] — Month 6 Day 2 Year 17

Transporter 2 Printed/Typed Name: Kelly Taylor — Signature: [signature] — Month 6 Day 8 Year 17

DESIGNATED FACILITY

18. Discrepancy

18a. Discrepancy Indication Space ☐ Quantity ☐ Type ☐ Residue ☐ Partial Rejection ☐ Full Rejection

Manifest Reference Number:

18b. Alternate Facility (or Generator) — U.S. EPA ID Number

Facility's Phone:

18c. Signature of Alternate Facility (or Generator) — Month Day Year

19. Hazardous Waste Report Management Method Codes (i.e., codes for hazardous waste treatment, disposal, and recycling systems)

1. H039 2. H039 3. 4.

20. Designated Facility Owner or Operator: Certification of receipt of hazardous materials covered by the manifest except as noted in Item 18a

Printed/Typed Name: Armando Tiscareno — Signature: [signature] — Month 06 Day 14 Year 17

EPA Form 8700-22 (Rev. 3-05) Previous editions are obsolete.

DESIGNATED FACILITY TO DESTINATION STATE (IF REQUIRED)

[redacted]

STRAIGHT BILL OF LADING – SHORT FORM A-83876, 9013, 9014 T-3841, L3841, 3843 1-11

STRAIGHT BILL OF LADING – SHORT FORM

NOTICE: Shippers of hazardous materials must enter 24-hour emergency response telephone number under "Emergency Response Phone Number."

Original—Not Negotiable

Date 5.31.2017 Bill of Lading No. 5961730

Shipper No. WO# 1402289

(Name of Carrier) Carrier No.

TO: Consignee Cylinder Depot

Street [redacted]

Destination

FROM: Shipper El Camino Paving

Street 634 San Rafael Ave

Origin Mountain View Zip Code 94043

Route: Vehicle No. SCAC Emergency Response Phone Number

No. Shipping Units	*HM	Kind of Packaging, Description of Articles Special Marks and Exceptions	Weight (Subject to Correction)*	Rate or Class	CHARGES
2 PALLETS		Empty Cylinders (Formerly containing Propane)	10	Cylinders	
1 drum		Empty Cylinders (Formerly containing Propane) 1-drum			

*If the shipment moves between two ports by a carrier by water, the law requires that the bill of lading state whether weight is "carrier's or shipper's weight."

REMIT C.O.D. TO: ADDRESS

C.O.D. Amt. $

C.O.D. FEE: PREPAID ☐ COLLECT ☐ $

TOTAL CHARGES: $

Note–Where the rate is dependent on value, shippers are required to state specifically in writing the agreed or declared value of the property.

The agreed or declared value of the property is hereby specifically stated by the shipper to be not exceeding

$ _____ per _____

Subject to Section 7 of the conditions, if this shipment is to be delivered to the consignee without recourse on the consignor, the consignor shall sign the following statement.

The carrier shall not make delivery of this shipment without payment of freight and all other charges.

(Signature of Consignor)

FREIGHT CHARGES Check Appropriate Box:

☐ Freight prepaid

☐ Collect

RECEIVED, subject to the classifications and lawfully filed tariffs in effect on the date of the issue of this Bill of Lading, the property described above in apparent good order, except as noted (contents and condition of contents of packages unknown), marked, consigned, and destined as indicated above which said carrier (the word carrier being understood throughout this contract as meaning any person or corporation in possession of the property under the contract) agrees to carry to its usual place of delivery at said destination, if on its route, otherwise to deliver to another carrier on the route to said destination. It is mutually agreed as to each carrier of all or any of said property over all or any portion of said route to destination and as to each party at any time interested in all or any of said property, that every service to be performed hereunder shall be subject to all the terms and conditions of the Uniform Domestic Straight Bill of Lading set forth (1) in Uniform Freight Classifications in effect on the date hereof, if this is a rail or a rail-water shipment; or (2) in the applicable motor carrier classification or tariff, if this is a motor carrier shipment. Shipper hereby certifies that he is familiar with all the terms and conditions of the said bill of lading, set forth in the classification or tariff which governs the transportation of this shipment, and the said terms and conditions are hereby agreed to by the shipper and accepted for himself and his assigns.

Mark with "X" if appropriate to designate Hazardous Materials as defined in the U.S. Department of Transportation Regulations governing the transportation of hazardous materials. The use of this column is an optional method for identifying hazardous materials on Bills of Lading per 172.201(a)(1) (a) of Title 49 Code of Federal Regulations. Also when shipping hazardous materials, the shipper's certification statement prescribed in section 172.204(a) of the Federal Regulations, as indicated on the Bill of Lading does apply, unless a specific exception from the requirement is provided in the Regulation for a particular material.

The format and content of hazardous materials is the responsibility of individual company interpretation of requirements as described in 49 Code of Federal Regulations 172, Subpart C-Shipping Papers. Such descriptions consists of the following per Regulations 172.201 (Hazardous Material Table) and Sections 172.202 and 172.203: Proper shipping name, hazardous class, UN identification number, packing group, and subsidiary class(es).

Note: Liability limitation for loss or damage in this shipment may be applicable. See 49 United States Code, Sections 14706(a (1)(A) and (B).

SHIPPER CHRISTINA AWA

PER Christina Awa

CARRIER ENVIROSERV

PER KB 6/12/17

1 This is to certify that the above named materials are properly classified, packaged, marked, and labeled, and are in proper condition for transportation according to the applicable regulations of the U.S. Department of Transportation.

Carrier acknowledges receipt of packages and any required placards. Carrier certifies emergency response information was made available and/or carrier has the U.S. Department of Transportation emergency response guidebook or equivalent documentation in the vehicle. Property described above is received in good order, except as noted.

RCVD. Mike Muniz 6/12/2017

[redacted]

CONTAINS HAZARDOUS MATERIALS

THIS SHIPPING ORDER must be legibly filled in, in ink, in indelible Pencil, or in Carbon, and retained by the Agent.

Shipper's No. 5261728

Carrier ENVIRONMENTAL RECOVERY SERVICES, INC. SCAC _____ Carrier's No. W.O.# 142269

RECEIVED, subject to individually determined rates or contracts that have been agreed upon in writing between the carrier and shipper, if applicable, otherwise to the rates, classifications and rules that have been established by the carrier and are available to the shipper, on request; and all applicable state and federal regulations;

at _____, date _____ from _____

the Property described below, in apparent good order, except as noted (contents and condition of contents of packages unknown), marked, consigned, and destined as indicated below, which said company (the word company being understood throughout this contract as meaning any person or corporation in possession of the property under the contract) agrees to carry to delivery at said destination, if on its route, or otherwise to deliver to another carrier on the route to said destination. It is mutually agreed as to each carrier of all or any of said Property over all or any portion of said route to destination, and as to each party at any time interested in all or any of said Property that every service to be performed hereunder shall be subject to all the conditions not prohibited by law, whether printed or written, herein contained, including the conditions on the back hereof, which are hereby agreed to by the shipper and accepted for himself and his assigns.

TO:		FROM:	
Consignee	AERC RECYCLING COM INC	Shipper	EL CAMINO PAVING
Street	[redacted]	Street	924 SAN RAFAEL AVENUE
Destination		Origin	MOUNTAIN VIEW, CA Zip 94043
Route			STEPHANIE ALVA [redacted]

Delivering Carrier: Emergency response phone [redacted]

Vehicle Number

U.S. DOT Hazmat Reg. No.

Number and Type of Packages	HM	I.D. Number	Description of Articles	Hazard Class	Pkg. Grp.	Total Quantity (mass, volume, or activity)	Weight (subject to correction)	Class or Rate
1 BOX	X	UN2800	UN2800, BATTERIES, WET, NON SPILLABLE, ELECTRIC STORAGE & [illegible] WASTE [illegible]	8	11			
			(1 BOX WITH 4 CAR BATTERIES) 10316					

Cp 6/15/2017

Remit COD to:
Address:
City: State: Zip:

Subject to Section 7 of conditions, if this shipment is to be delivered to the consignee without recourse on the consignor, the consignor shall sign the following statement:
The carrier shall not make delivery of this shipment without payment of freight and all other lawful charges.

(Signature of Consignor)

COD AMT: $

TOTAL CHARGES: $

COD FEE: Prepaid ☐ Collect ☐ $

FREIGHT CHARGES: ☐ Prepaid ☐ Collect

NOTE: Where the rate is dependent on value, shippers are required to state specifically in writing the agreed or declared value of the property. The agreed or declared value of the property is hereby specifically stated by the shipper to be not exceeding $ Per

NOTE: Liability Limitation for loss or damage in this shipment may be applicable. See 49 U.S.C. 14706(c)(1)(A) and (B).

This is to certify that the above-named materials are properly classified, described, packaged, marked and labeled, and are in proper condition for transportation according to the applicable regulations of the Department of Transportation. Per

PLACARDS REQUIRED

PLACARDS SUPPLIED ☐ BY SHIPPER ☐ BY CARRIER

DRIVER'S SIGNATURE:

SHIPPER: CHRISTINA ALVA
PER: [signature] DATE: 6/2/17

CARRIER: ENVIROSERV
PER: [signature] DATE: 6/2/17

EMERGENCY RESPONSE TELEPHONE NUMBER: [redacted]

NAME OR CONTRACT NUMBER OR OTHER UNIQUE IDENTIFIER:

CONTAINS HAZARDOUS MATERIALS

CONTAINS HAZARDOUS MATERIALS

Please print or type. (Form designed for use on elite (12-pitch) typewriter.)

Form Approved. OMB No. 2050-0039

UNIFORM HAZARDOUS WASTE MANIFEST

1. Generator ID Number: CAC002909290
2. Page 1 of: 1
3. Emergency Response Phone: [redacted]
4. Manifest Tracking Number: 017034178 JJK

GENERATOR

5. Generator's Name and Mailing Address: EL CAMINO PAVING [redacted]
Generator's Phone:
Generator's Site Address (if different than mailing address): 924 SAN RAFAEL AVENUE, MOUNTAIN VIEW, CA 94043

6. Transporter 1 Company Name: ENVIROSERV — U.S. EPA ID Number: CAR000188201

7. Transporter 2 Company Name — U.S. EPA ID Number:

8. Designated Facility Name and Site Address: [redacted] ECOLOGY
Facility: [redacted] — U.S. EPA ID Number: NVT330010000

9a. HM	9b. U.S. DOT Description (Including Proper Shipping Name, Hazard Class, ID Number, and Packing Group (if any))	10. Containers No.	10. Containers Type	11. Total Quantity	12. Unit Wt./Vol.	13. Waste Codes		
	1. NON RCRA HAZARDOUS WASTE, LIQUID (OIL, GREASE)	3	CF	3600	P	331		
	2. NON RCRA HAZARDOUS WASTE, SOLID (GREASE, DEBRIS)	4	DM	1600	P	352		
	3.							
	4.							

14. Special Handling Instructions and Additional Information
9B1\070151570-20267 - NON RCRA LIQUID LOOSE PACK
9B2\070128300-25657 - NON RCRA OILY SOLIDS
ERG#: 981. 171, 982. 171- ERS WO#142269 - EC8 *
24 HR EMERGENCY CONTACT: ENVIROSERV

15. GENERATOR'S/OFFEROR'S CERTIFICATION: I hereby declare that the contents of this consignment are fully and accurately described above by the proper shipping name, and are classified, packaged, marked and labeled/placarded, and are in all respects in proper condition for transport according to applicable international and national governmental regulations. If export shipment and I am the Primary Exporter, I certify that the contents of this consignment conform to the terms of the attached EPA Acknowledgment of Consent.
I certify that the waste minimization statement identified in 40 CFR 262.27(a) (if I am a large quantity generator) or (b) (if I am a small quantity generator) is true.

X Generator's/Offeror's Printed/Typed Name: CHRISTINA ALVA — Signature: [signature] — Month: 6 — Day: 2 — Year: 17

INTL

16. International Shipments ☐ Import to U.S. ☐ Export from U.S. — Port of entry/exit:
Transporter signature (for exports only): — Date leaving U.S.:

TRANSPORTER

17. Transporter Acknowledgment of Receipt of Materials

Transporter 1 Printed/Typed Name: KENT OLSEN — Signature: [signature] — Month: 6 — Day: 2 — Year: 17

Transporter 2 Printed/Typed Name — Signature — Month — Day — Year

DESIGNATED FACILITY

18. Discrepancy

18a. Discrepancy Indication Space ☐ Quantity ☐ Type ☐ Residue ☐ Partial Rejection ☐ Full Rejection

Manifest Reference Number:

18b. Alternate Facility (or Generator) — U.S. EPA ID Number
Facility's Phone:

18c. Signature of Alternate Facility (or Generator) — Month — Day — Year

19. Hazardous Waste Report Management Method Codes (i.e., codes for hazardous waste treatment, disposal, and recycling systems)

1.	2.	3.	4.
H039	H039		

20. Designated Facility Owner or Operator: Certification of receipt of hazardous materials covered by the manifest except as noted in Item 18a

Printed/Typed Name: [signature] — Signature: [signature] — Month: 6 — Day: 9 — Year: 17

EPA Form 8700-22 (Rev. 3-05) Previous editions are obsolete.

DESIGNATED FACILITY TO DESTINATION STATE (IF REQUIRED)

CONTAINS HAZARDOUS MATERIALS

STRAIGHT BILL OF LADING – ORIGINAL – NOT NEGOTIABLE

NH 0609717 01

Shipper's No. 5261728

Carrier ENVIRONMENTAL RECOVERY SERVICES, INC. SCAC _____ Carrier's No. W.O.# 142289

RECEIVED, subject to individually determined rates or contracts that have been agreed upon in writing between the carrier and shipper, if applicable, otherwise to the rates, classifications and rules that have been established by the carrier and are available to the shipper, on request; and all applicable state and federal regulations;

at _____, date _____ from _____

the Property described below, in apparent good order, except as noted (contents and condition of contents of packages unknown), marked, consigned, and destined as indicated below, which said company (the word company being understood throughout this contract as meaning any person or corporation in possession of the property under the contract) agrees to carry to delivery at said destination, if on its route, or otherwise to deliver to another carrier on the route to said destination. It is mutually agreed as to each carrier of all or any of said Property over all or any portion of said route to destination, and as to each party at any time interested in all or any of said Property that every service to be performed hereunder shall be subject to all the conditions not prohibited by law, whether printed or written, herein contained, including the conditions on the back hereof, which are hereby agreed to by the shipper and accepted for himself and his assigns.

TO:	FROM:
Consignee CHEMICAL WASTE MANAGEMENT	Shipper EL CAMINO PAVING
Street [redacted]	Street 924 SAN RAFAEL AVENUE
Destination [redacted]	Origin MOUNTAIN VIEW , CA Zip 94043
Route	STEPHANIE ALVA [redacted]
Delivering Carrier	Vehicle Number / U.S. DOT Hazmat Reg. No.
Emergency response phone [redacted]	

Number and Type of Packages	HM	I.D. Number	Description of Articles	Hazard Class	Pkg. Grp.	Total Quantity (mass, volume, or activity)	Weight (subject to correction)	Class or Rate
1 POLY DRUM		UN1950	UN1950, AEROSOLS, 2.1, (UNIVERSAL WASTE) 630856CA	2.1		1-30 GAL DF		
			IN BOX WITH CAR BATTERIES					
			Recd @ CWM 6/9/17 - Ramona R. Cerveny / RRC					

Remit COD to:
Address:
City: State: Zip:

NOTE: Where the rate is dependent on value, shippers are required to state specifically in writing the agreed or declared value of the property. The agreed or declared value of the property is hereby specifically stated by the shipper to be not exceeding $ Per

Subject to Section 7 of conditions, if this shipment is to be delivered to the consignee without recourse on the consignor, the consignor shall sign the following statement: The carrier shall not make delivery of this shipment without payment of freight and all other lawful charges.

(Signature of Consignor)

COD AMT: $

TOTAL CHARGES: $

COD FEE: Prepaid ☐ Collect ☐ $

FREIGHT CHARGES: ☐ Prepaid ☐ Collect

NOTE: Liability Limitation for loss or damage in this shipment may be applicable. See 49 U.S.C. 14706(c)(1)(A) and (B).

This is to certify that the above-named materials are properly classified, described, packaged, marked and labeled, and are in proper condition for transportation according to the applicable regulations of the Department of Transportation. Per

PLACARDS REQUIRED

PLACARDS SUPPLIED ☐ BY SHIPPER ☐ BY CARRIER

DRIVER'S SIGNATURE:

SHIPPER CHRISTINA ALVA
PER: _____ DATE: 6/2/17

CARRIER: ENVIROSERV
PER: _____ DATE: 6/2/17

EMERGENCY RESPONSE TELEPHONE NUMBER: [redacted]

NAME OR CONTRACT NUMBER OR OTHER UNIQUE IDENTIFIER:

Stericycle [redacted]

Date of Event: 5/11/17
Time:
Informed:
Times Participated:

CONDITIONALLY EXEMPT SMALL QUANTITY GENERATOR WASTE CHECK-IN RECEIPT AND CERTIFICATION STATEMENT

TO BE COMPLETED BY GENERATOR:

I certify that the following information is correct, and I have read and understand the requirements for participation in the Stericycle Conditionally Exempt Small Quantity Generator Waste Acceptance Program. I further certify that I am a Conditionally Exempt Small Quantity Generator as defined by Federal and California State regulations, and this quantity of waste does not exceed the specified limits for the type of waste being disposed. If this waste is later found to exceed small quantity limits or contain materials not accepted under this program, I agree to complete a hazardous waste manifest and comply with other state regulations as appropriate.

COMPANY NAME: [redacted] COMPANY REP:
COMPANY ADDRESS [redacted] EPA ID#:
CITY, STATE, ZIP: [redacted] SIGNATURE:
COMPANY PHONE: [redacted] TITLE: DATE: 5-16-17

TO BE COMPLETED BY STERICYCLE CHECK-IN ATTENDANT

GENERAL WASTE DESCRIPTION (CHEMICAL CONSTITUENT, Pb, ETC.)	HAZARD CLASS	AH WASTE	STATE CODE	S/L	# OF CONT	CONTAINER TYPE/SIZE	WASTE AMOUNT	WT(LB)	DISP. METH	COST

METHOD OF PAYMENT: CASH ☐ CHECK ☒ CHECK NO. _____ TOTAL PAID $

STERICYCLE CHECK-IN ATTENDANTS INITIALS _____ DATE _____

Stericycle [redacted]

Date of Event: 4/29/19
Time: [illegible]
Reference: [illegible]
Phone Performed: [illegible]

CONDITIONALLY EXEMPT SMALL QUANTITY GENERATOR WASTE CHECK-IN RECEIPT AND CERTIFICATION STATEMENT

TO BE COMPLETED BY GENERATOR:

I certify that the following information is correct, and I have read and understand the requirements for participation in the Stericycle Conditionally Exempt Small Quantity Generator Waste Acceptance Program. I further certify that I am a conditionally exempt small quantity generator as defined by Federal and California State regulations and the quantity of waste listed and shown for specified items for the type of waste being disposed. If this waste is later found to exceed small quantity limits or contains materials not accepted under this program, I agree to complete a hazardous waste manifest and comply with all hazardous waste regulations as applicable.

COMPANY NAME: El Camino Nursing
COMPANY ADDRESS: 924 San Ramon Ave
CITY, STATE, ZIP: Mountain View CA 94043
COMPANY PHONE: [redacted]

COMPANY REP: Sally Lucero - LVN
EPA ID#: CAL000 [illegible]
SIGNATURE: [illegible]
TITLE: _____ DATE: _____

TO BE COMPLETED BY STERICYCLE CHECK-IN ATTENDANT

CONTAINER TYPE (BOX, DRUM, ETC.) & DESCRIPTION OF CONTENTS (E.G., SHARPS, LIQUIDS, ETC.)	HAZARD CLASS	DOT WASTE	RCRA CODE	PC	# OF CONTAINERS	CONTAINER SIZE/SIZE	WASTE AMOUNT	WEIGHT	TARE WEIGHT	TOTAL
Hand Wipes	3				3	2YDS	3 Yard			[illegible]
Rolling filter wick and absorbance	NON HAZ				1			5		[illegible]
Fire extinguisher	2.2				6					[illegible]
Sharps	3				1	2gal(5)	1 Gal			[illegible]
Processing Fee										[illegible]

METHOD OF PAYMENT: CASH ☐ CHECK ☐ CHECK NO. _____ TOTAL PAID: [illegible]

STERICYCLE CHECK-IN ATTENDANT'S INITIALS: _____ DATE: _____

GEORGE MACIEL TRUCKING, INC. 307168

CONTRACTED CARRIER FREIGHT BILL [redacted]

TRUCK NO. 29 TRAILER NO. 216 DATE 5/10/17

CONTRACTED CARRIER DIAMOND B DAY OF THE WEEK M T W TH F SAT SUN

RECEIVED FROM GMT DELIVERED TO SCO

[redacted] ADDR [redacted]

CITY [redacted]

MATERIAL CHARGED TO | BILL TO | P.O. # | JOB # 13014

COMMODITY TRANSPORTED MAC | TARE WEIGHT

	LOADING ARRIVAL	LOADING DEPARTURE	STAND BY	SCALE TAG#	WEIGHT	UNLOADING ARRIVAL	UNLOADING DEPARTURE	STAND BY
1.	7:35	7:45		8244910	20 yds	8:05	8:15	
2.	8:44	9:40		8244940	20 yds	9:30	9:40	
3.	10:00	10:10		8244974	20 yds	10:40	10:50	
4.	11:10	11:20		8245602	20 yds	11:40	11:50	
5.	12:12	12:21		8245032	20 yds	12:41	12:57	
6.	1:08	1:10		8245057	20 yds	1:32	1:42	
7.	2:10	2:20		8245077	20 yds	2:40	2:50	
8.								
9.								
10.								
11.								
12.								

7 Loads

NUMBER OF AXLES 5 SIGNED OUT LOADED ☒YES ☐NO TOTAL TONS (WEIGHT) TOTAL LOADS 7

STARTING TIME 7:35 ☐AM ☐PM LUNCH BREAK 5 DOWN TIME 0 ENDING TIME INCLUDING TRAVEL TIME 3:10 NET CHARGEABLE TIME 7.6

LAST TRIP LEAVE LOAD SITE 2:20 UNLOADING OF LAST TRIP 2:40

ARRIVE DUMP SITE 2:40 SIGN OUT TIME 2:20

TRAVEL TIME 20 ELAPSED TIME OF THE UNLOADING TIME 10

REMARKS:

OFFICE USE ONLY	
HOURLY RATE	
RATE PER TON	
RATE PER LOAD	
MATERIAL	
DISPOSAL	
STANDBY TIME	
BRIDGE TOLL(S)	
TOTAL	

☐ TRANSFER ☐ TEN WHEELER
☒ END DUMP ☐ HIGH SIDE
☐ SUPER DUMP ☐ FLAT BED
☐ BOTTOM DUMP ☐ OTHER

X [signature] 2:20
RECEIVED IN GOOD ORDER BY AUTHORIZED REPRESENTATIVE

X [signature] 3:40
CONTRACTED CARRIER SIGNATURE CC #

Consignee agrees to pay any legal fees for collection of delinquent account. 1½% service charge per month which equals 18% per year will be added to past due accounts. We make deliveries inside curb and on lot at customers's risk only, and accept no responsibility for damages resulting from such delivery.

SEE BACK OF THIS FREIGHT BILL FOR TERMS AND CONDITIONS OF DELIVERY AND PAYMENT INFORMATION.

CUSTOMER'S COPY

STEVENS CREEK QUARRY, INC.

WEIGHMASTER CERTIFICATE
THIS IS TO CERTIFY that the following described commodity was weighed, measured, or counted by a weighmaster, whose signature is on this certificate, who is a recognized authority of accuracy, as prescribed by Chapter 7 (commencing with Section 12700) of Division 5 of the California Business and Professions Code, administered by the Division of Measurement Standards of the California Department of Food and Agriculture.

No. 8244910

MAILING ADDRESS: [redacted]

PLANT LOCATION
1 - [redacted]
2 -
6 -
8 -

CUSTOMER: MACIEL TRUCKING/ALVISO ROCK [redacted]
CUSTOMER NO: 13014

ORIGINAL

Weighed At: 8
Weighmaster: JENNIFER HERNANDEZ

ORDER	P.O.	TRUCK	CODE	PRODUCT DESCRIPTION
924		S2026 DIAMOND (ED)	0C5	OC5 5AXLE 0-3'CON NORE

	METRIC	POUNDS	TONS		
Gross:	0.00	0	0.00	Scale 2	Deliver To: SAN RAFAEL AVE MT. VIEW
Tare:	0.00	0	0.00		
Net:	0.00	0	0.00		

Loads Today: 4
Acc. Amount: 4.00

Unit Price:
Subtotal:
Freight:
Tax:
Total:

Warning: This product may contain crystalline silica. Crystalline silica is a common naturally occurring mineral found in sand and rock. Prolonged and repeated breathing exposure may and are known to the State of California to cause respiratory and other health problems including lung disease and cancer that may result in permanent injury or death.

5/10/2017 8:17:00AM

DRIVER OFF AT GROSS AND TARE

STEVENS CREEK QUARRY, INC.

WEIGHMASTER CERTIFICATE
THIS IS TO CERTIFY that the following described commodity was weighed, measured, or counted by a weighmaster, whose signature is on this certificate, who is a recognized authority of accuracy, as prescribed by Chapter 7 (commencing with Section 12700) of Division 5 of the California Business and Professions Code, administered by the Division of Measurement Standards of the California Department of Food and Agriculture.

No. 8244940

MAILING ADDRESS: [redacted]

PLANT LOCATION
1 - [redacted]
2 -
6 -
8 -

CUSTOMER: MACIEL TRUCKING/ALVISO ROCK [redacted]
CUSTOMER NO: 13014

CUSTOMER COPY

Weighed At: 8
Weighmaster: JENNIFER HERNANDEZ

ORDER	P.O.	TRUCK	CODE	PRODUCT DESCRIPTION
924		S2026 DIAMOND (ED)	0C5	OC5 5AXLE 0-3'CON NORE

	METRIC	POUNDS	TONS		
Gross:	0.00	0	0.00	Scale 2	Deliver To: SAN RAFAEL AVE MT. VIEW
Tare:	0.00	0	0.00		
Net:	0.00	0	0.00		

Loads Today: 8
Acc. Amount: 8.00

Unit Price:
Subtotal:
Freight:
Tax:
Total:

Warning: This product may contain crystalline silica. Crystalline silica is a common naturally occurring mineral found in sand and rock. Prolonged and repeated breathing exposure may and are known to the State of California to cause respiratory and other health problems including lung disease and cancer that may result in permanent injury or death.

5/10/2017 9:28:00AM

DRIVER OFF AT GROSS AND TARE

INDEPENDENT CARRIER FREIGHT BILL

CA 34[illegible]3
CERTIFIED MBE/SBE FIRM

Sanchez TRANSPORT

126294 [redacted]

TRUCK NO 8 TRAILER 119 DATE 5-10-17

INDEPENDENT CARRIER Grandes Trucking 3040 DAY OF THE WEEK M T W TH F S SUN

SHIPPER (RECEIVED FROM)	CONSIGNEE (DELIVERED TO)
GMT ECP	SC 6
ADDRESS 924 San Rafael Ave	ADDRESS [redacted]
CITY Mountain View	CITY

MATERIALS CHARGED TO	BILL TO	P.O.#	CUSTOMER JOB #
			ECP

LOADING — COMMODITY Concrete — TARE WEIGHT — UNLOADING

	ARRIVAL	DEPARTURE	STAND BY	SCALE TAG #	WEIGHT	STAND BY	ARRIVAL	DEPARTURE
1	7:30	7:40		274967			7:55	8:05
2	8:30	8:46		274978			9:00	9:10
3	9:30	9:46		274993			10:05	10:15
4	10:35	10:45		274990			11:05	11:15
5	11:40	11:50		274991			12:10	12:20
6	1:40	1:50		274994			1:10	1:20
7	1:40	1:50		274986			2:05	2:15
8	2:30	2:35						
9								
10								
11								
12								
13								

NUMBER OF AXLES 5	SIGNED OUT LOADED ☑ YES ☐ NO	TOTAL TONS/LOADS (WEIGHT)	7
STARTING TIME 7:30 ☑ AM ☐ PM	DOWNTIME / LUNCH 0.5M	ENDING TIME INCLUDING TRAVEL TIME	NET CHARGEABLE TIME 7.1
LAST TRIP LEAVE LOAD SITE 2:35	UNLOADING OF LAST TRIP	OFFICE USE ONLY	
ARRIVE DUMP SITE	SIGN OUT TIME 2:35 ☐ AM ☐ PM	HOURLY RATE	
TRAVEL TIME .20	ELAPSED TIME OF THE UNLOADING TIME .10	RATE PER TON	
		RATE PER LOAD	
☐ Double Bottom Dump ☐ Semi Bottom Dump		MATERIAL	
☐ Transfer ☐ Ten Wheeler		DUMP FEE	
☑ End Dump ☐ Flat Bed		STANDBY TIME	
☐ Super Dump ☐ Other		BRIDGE TOLLS	
REMARKS:		FUEL RECOVERY FEE	
		TOTAL	

FREIGHT BILL AND TRANSPORTATION AGREEMENT

X [signature] 2:35
CUSTOMER SIGNATURE - SEE BACK OF THIS FORM PRIOR TO SIGNING

X [signature] ID# 3040
INDEPENDENT CARRIER SIGNATURE

SEE BACK OF THIS FREIGHT BILL FOR TERMS AND CONDITIONS OF DELIVERY

WEIGHMASTER CERTIFICATE
THIS IS TO CERTIFY that the following described commodity was weighed, measured, or counted by a weighmaster, whose signature is on this certificate, who is a recognized authority of accuracy, as prescribed by Chapter 7 (commencing with Section 12700) of Division 5 of the California Business and Professions Code, administered by the Division of Measurement Standards of the California Department of Food and Agriculture.

No. 8244902

STEVENS CREEK QUARRY, INC.

MAILING ADDRESS: [redacted]

PLANT LOCATION
1 - [redacted]
2 -
6 -
8 -

CUSTOMER: MACIEL TRUCKING/ALVISO ROCK
[redacted]
CUSTOMER NO: 13014

ORIGINAL

Weighed At: 8
Weighmaster: JENNIFER HERNANDEZ

ORDER	P.O.	TRUCK	CODE	PRODUCT DESCRIPTION
924		S12625 GRANADOS TKG (ED)	0C5	OC5 5AXLE 0-3'CON NORE

	METRIC	POUNDS	TONS
Gross:	0.00	0	0.00
Tare:	0.00	0	0.00
Net:	0.00	0	0.00

Scale 1

Deliver To: SAN RAFAEL AVE MT. VIEW

Loads Today: 2
Acc. Amount: 2.00

Unit Price:
Subtotal:
Freight:
Tax:
Total:

Warning: This product may contain crystalline silica. Crystalline silica is a common naturally occurring mineral found in sand and rock. Prolonged and repeated breathing exposure may and are known to the State of California to cause respiratory and other health problems including lung disease and cancer that may result in permanent injury or death.

5/10/2017 7:57:00AM

DRIVER OFF AT GROSS AND TARE

WEIGHMASTER CERTIFICATE
THIS IS TO CERTIFY that the following described commodity was weighed, measured, or counted by a weighmaster, whose signature is on this certificate, who is a recognized authority of accuracy, as prescribed by Chapter 7 (commencing with Section 12700) of Division 5 of the California Business and Professions Code, administered by the Division of Measurement Standards of the California Department of Food and Agriculture.

No. 8244928

STEVENS CREEK QUARRY, INC.

MAILING ADDRESS: [redacted]

PLANT LOCATION
1 - [redacted]
2 -
6 -
8 -

CUSTOMER: MACIEL TRUCKING/ALVISO ROCK
[redacted]
CUSTOMER NO: 13014

ORIGINAL

Weighed At: 8
Weighmaster: JENNIFER HERNANDEZ

ORDER	P.O.	TRUCK	CODE	PRODUCT DESCRIPTION
924		S12625 GRANADOS TKG (ED)	0C5	OC5 5AXLE 0-3'CON NORE

	METRIC	POUNDS	TONS
Gross:	0.00	0	0.00
Tare:	0.00	0	0.00
Net:	0.00	0	0.00

Scale 2

Deliver To: SAN RAFAEL AVE MT. VIEW

Loads Today: 6
Acc. Amount: 6.00

Unit Price:
Subtotal:
Freight:
Tax:
Total:

Warning: This product may contain crystalline silica. Crystalline silica is a common naturally occurring mineral found in sand and rock. Prolonged and repeated breathing exposure may and are known to the State of California to cause respiratory and other health problems including lung disease and cancer that may result in permanent injury or death.

5/10/2017 9:04:00AM

DRIVER OFF AT GROSS AND TARE

STEVENS CREEK QUARRY, INC.

MAILING ADDRESS: [redacted]

WEIGHMASTER CERTIFICATE
THIS IS TO CERTIFY that the following described commodity was weighed, measured, or counted by a weighmaster, whose signature is on this certificate, who is a recognized authority of accuracy, as prescribed by Chapter 7 (commencing with Section 12700) of Division 5 of the California Business and Professions Code, administered by the Division of Measurement Standards of the California Department of Food and Agriculture.

No. 8244955

PLANT LOCATION
1 - [redacted]
2 -
6 -
8 -

CUSTOMER: MACIEL TRUCKING/ALVISO ROCK [redacted]
CUSTOMER NO: 13014

ORIGINAL

Weighed At: 8
Weighmaster: JENNIFER HERNANDEZ

ORDER	P.O.	TRUCK	CODE	PRODUCT DESCRIPTION
924		S12625 GRANADOS TKG (ED)	0CAC5	0CAC5 5AXLE 0-3'CON/AC

	METRIC	POUNDS	TONS		
Gross: "	0.00	0	0.00	Scale 2	Deliver To: SAN RAFAEL AVE MT. VIEW
Tare:	0.00	0	0.00		
Net:	0.00	0	0.00		

Loads Today: 2
Acc. Amount: 2.00

Unit Price:
Subtotal:
Freight:
Tax:
Total:

Warning: This product may contain crystalline silica. Crystalline silica is a common naturally occurring mineral found in sand and rock. Prolonged and repeated breathing exposure may and are known to the State of California to cause respiratory and other health problems including lung disease and cancer that may result in permanent injury or death.

5/10/2017 10:01:00AM

DRIVER OFF AT GROSS AND TARE

STEVENS CREEK QUARRY, INC.

MAILING ADDRESS: [redacted]

WEIGHMASTER CERTIFICATE
THIS IS TO CERTIFY that the following described commodity was weighed, measured, or counted by a weighmaster, whose signature is on this certificate, who is a recognized authority of accuracy, as prescribed by Chapter 7 (commencing with Section 12700) of Division 5 of the California Business and Professions Code, administered by the Division of Measurement Standards of the California Department of Food and Agriculture.

No. 8244990

PLANT LOCATION
1 - [redacted]
2 -
6 -
8 -

CUSTOMER: MACIEL TRUCKING/ALVISO ROCK [redacted]
CUSTOMER NO: 13014

ORIGINAL

Weighed At: 8
Weighmaster: JENNIFER HERNANDEZ

ORDER	P.O.	TRUCK	CODE	PRODUCT DESCRIPTION
924		S12625 GRANADOS TKG (ED)	0CAC5	0CAC5 5AXLE 0-3'CON/AC

	METRIC	POUNDS	TONS		
Gross:	0.00	0	0.00	Scale 2	Deliver To: SAN RAFAEL AVE MT. VIEW
Tare:	0.00	0	0.00		
Net:	0.00	0	0.00		

Loads Today: 6
Acc. Amount: 6.00

Unit Price:
Subtotal:
Freight:
Tax:
Total:

Warning: This product may contain crystalline silica. Crystalline silica is a common naturally occurring mineral found in sand and rock. Prolonged and repeated breathing exposure may and are known to the State of California to cause respiratory and other health problems including lung disease and cancer that may result in permanent injury or death.

5/10/2017 11:06:00AM

DRIVER OFF AT GROSS AND TARE

WEIGHMASTER CERTIFICATE
THIS IS TO CERTIFY that the following described commodity was weighed, measured, or counted by a weighmaster, whose signature is on this certificate, who is a recognized authority of accuracy, as prescribed by Chapter 7 (commencing with Section 12700) of Division 5 of the California Business and Professions Code, administered by the Division of Measurement Standards of the California Department of Food and Agriculture.

No. 8245014

STEVENS CREEK QUARRY, INC.

MAILING ADDRESS: [redacted]

PLANT LOCATION
1 - [redacted]
2 -
6 -
8 -

CUSTOMER: MACIEL TRUCKING/ALVISO ROCK [redacted]
CUSTOMER NO: 13014

ORIGINAL

Weighed At: 8
Weighmaster: JENNIFER HERNANDEZ

ORDER	P.O.	TRUCK	CODE	PRODUCT DESCRIPTION
924		S12625 GRANADOS TKG (ED)	0CAC5	0CAC5 5AXLE 0-3'CON/AC

	METRIC	POUNDS	TONS
Gross:	0.00	0	0.00
Tare:	0.00	0	0.00
Net:	0.00	0	0.00

Scale 2

Deliver To: SAN RAFAEL AVE MT. VIEW

Loads Today: 10
Acc. Amount: 10.00

Unit Price:
Subtotal:
Freight:
Tax:
Total:

Warning: This product may contain crystalline silica. Crystalline silica is a common naturally occurring mineral found in sand and rock. Prolonged and repeated breathing exposure may and are known to the State of California to cause respiratory and other health problems including lung disease and cancer that may result in permanent injury or death.

5/10/2017 12:11:00PM

DRIVER OFF AT GROSS AND TARE

WEIGHMASTER CERTIFICATE
THIS IS TO CERTIFY that the following described commodity was weighed, measured, or counted by a weighmaster, whose signature is on this certificate, who is a recognized authority of accuracy, as prescribed by Chapter 7 (commencing with Section 12700) of Division 5 of the California Business and Professions Code, administered by the Division of Measurement Standards of the California Department of Food and Agriculture.

No. 8245044

STEVENS CREEK QUARRY, INC.

MAILING ADDRESS: [redacted]

PLANT LOCATION
1 - [redacted]
2 -
6 -
8 -

CUSTOMER: MACIEL TRUCKING/ALVISO ROCK [redacted]
CUSTOMER NO: 13014

ORIGINAL

Weighed At: 8
Weighmaster: JENNIFER HERNANDEZ

ORDER	P.O.	TRUCK	CODE	PRODUCT DESCRIPTION
924		S12625 GRANADOS TKG (ED)	0CAC5	0CAC5 5AXLE 0-3'CON/AC

	METRIC	POUNDS	TONS
Gross:	0.00	0	0.00
Tare:	0.00	0	0.00
Net:	0.00	0	0.00

Scale 2

Deliver To: SAN RAFAEL AVE MT. VIEW

Loads Today: 14
Acc. Amount: 14.00

Unit Price:
Subtotal:
Freight:
Tax:
Total:

Warning: This product may contain crystalline silica. Crystalline silica is a common naturally occurring mineral found in sand and rock. Prolonged and repeated breathing exposure may and are known to the State of California to cause respiratory and other health problems including lung disease and cancer that may result in permanent injury or death.

5/10/2017 1:06:00PM

DRIVER OFF AT GROSS AND TARE

STEVENS CREEK QUARRY, INC.

MAILING ADDRESS: [redacted]

WEIGHMASTER CERTIFICATE
THIS IS TO CERTIFY that the following described commodity was weighed, measured, or counted by a weighmaster, whose signature is on this certificate, who is a recognized authority of accuracy, as prescribed by Chapter 7 (commencing with Section 12700) of Division 5 of the California Business and Professions Code, administered by the Division of Measurement Standards of the California Department of Food and Agriculture.

No. 8245061

PLANT LOCATION

1 -
2 - [redacted]
6 -
8 -

CUSTOMER:	CUSTOMER NO:
MACIEL TRUCKING/ALVISO ROCK	13014
[redacted]	

ORIGINAL

Weighed At: 8

Weighmaster: JENNIFER HERNANDEZ

ORDER	P.O.	TRUCK	CODE	PRODUCT DESCRIPTION
924	-	S12625 GRANADOS TKG (ED)	0CAC5	0CAC5 5AXLE 0-3'CON/AC

	METRIC	POUNDS	TONS
Gross:	0.00	0	0.00
Tare:	0.00	0	0.00
Net:	0.00	0	0.00

Scale 2

Deliver To: SAN RAFAEL AVE MT. VIEW

Loads Today: 18

Acc. Amount: 18.00

Unit Price:

Subtotal:

Freight:

Tax:

5/10/2017 2:05:00PM

Total:

Warning: This product may contain crystalline silica. Crystalline silica is a common naturally occurring mineral found in sand and rock. Prolonged and repeated breathing exposure may and are known to the State of California to cause respiratory and other health problems including lung disease and cancer that may result in permanent injury or death.

DRIVER OFF AT GROSS AND TARE

GEORGE MACIEL TRUCKING, INC. 207371

EMPLOYEE FREIGHT BILL [redacted]

TRUCK NO. 12 TRAILER NO. 212 DATE 5.10.17

DAY OF THE WEEK M T (W) TH F SAT SUN

RECEIVED FROM: EL CAMINO / ECP	DELIVERED TO: SCQ
ADDRESS: SAN RAFAEL AVE	ADDRESS:
CITY: MOUNTAIN VIEW	CITY: MOUNTAIN VIEW
MATERIAL CHARGED TO:	BILL TO:
P.O. #	JOB #
COMMODITY TRANSPORTED: BMC	TARE WEIGHT

	LOADING ARRIVAL	LOADING DEPARTURE	STAND BY	SCALE TAG#	WEIGHT	UNLOADING ARRIVAL	UNLOADING DEPARTURE	STAND BY
1.	7:20	7:30		8244878		7:50	8:00	
2.	9:20	9:25		8244422		8:50	9:00	
3.	9:25	9:30		8241948		9:50	10:00	
4.	10:20	10:25		8244977		10:45	10:55	
5.	11:20	11:30		8245006		11:50	12:00	
6.	12:20	12:25		8245036		12:45	12:55	
7.	1:10	1:20		8245055		1:40	1:50	
8.	2:10	2:25		8245081		2:45	2:55	
9.								
10.								
11.								
12.								

NUMBER OF AXLES: 5	SIGNED OUT LOADED: ☐YES ☐NO	TOTAL TONS (WEIGHT)	TOTAL LOADS: 8
STARTING TIME: 7:20 ☒AM ☐PM	LUNCH BREAK: 0.5M	DOWN TIME	ENDING TIME INCLUDING TRAVEL TIME: 3:15
LAST TRIP LEAVE LOAD SITE: 2:25	UNLOADING OF LAST TRIP		NET CHARGEABLE TIME: 7.9
ARRIVE DUMP SITE: 2:45	SIGN OUT TIME		
TRAVEL TIME: 20	ELAPSED TIME OF THE UNLOADING TIME		

REMARKS:

OFFICE USE ONLY	
HOURLY RATE	
RATE PER TON	
RATE PER LOAD	
MATERIAL	
DISPOSAL	
STANDBY TIME	
BRIDGE TOLL(S)	
TOTAL	

☐ TRANSFER ☐ TEN WHEELER
☒ END DUMP ☐ HIGH SIDE
☐ SUPER DUMP ☐ FLAT BED
☐ BOTTOM DUMP ☐ OTHER

X STEVE M. 2:25
RECEIVED IN GOOD ORDER BY AUTHORIZED REPRESENTATIVE

X A EZEQUEL RODRIGUEZ
EMPLOYEE SIGNATURE EMPLOYEE #

Consignee agrees to pay any legal fees for collection of delinquent account. 1½% service charge per month which equals 18% per year will be added to past due accounts. We make deliveries inside curb and on lot at customer's risk only, and accept no responsibility for damages resulting from such delivery.

SEE BACK OF THIS FREIGHT BILL FOR TERMS AND CONDITIONS OF DELIVERY AND PAYMENT INFORMATION.

CUSTOMER'S COPY

STEVENS CREEK QUARRY, INC.

MAILING ADDRESS: [redacted]

WEIGHMASTER CERTIFICATE
THIS IS TO CERTIFY that the following described commodity was weighed, measured, or counted by a weighmaster, whose signature is on this certificate, who is a recognized authority of accuracy, as prescribed by Chapter 7 (commencing with Section 12700) of Division 5 of the California Business and Professions Code, administered by the Division of Measurement Standards of the California Department of Food and Agriculture.

No. 8244898

PLANT LOCATION
1 - [redacted]
2 -
6 -
8 -

CUSTOMER: MACIEL TRUCKING/ALVISO ROCK
CUSTOMER NO: 13014
[redacted]

ORIGINAL

Weighed At: 8
Weighmaster: JENNIFER HERNANDEZ

ORDER	P.O.	TRUCK	CODE	PRODUCT DESCRIPTION
924		S11925 ALVISO ROCK(ED)	0C5	OC5 5AXLE 0-3'CON NORE

	METRIC	POUNDS	TONS
Gross:	0.00	0	0.00
Tare:	0.00	0	0.00
Net:	0.00	0	0.00

Scale 2

Deliver To: SAN RAFAEL AVE MT. VIEW

Loads Today: 1
Acc. Amount: 1.00

Unit Price:
Subtotal:
Freight:
Tax:
Total:

Warning: This product may contain crystalline silica. Crystalline silica is a common naturally occurring mineral found in sand and rock. Prolonged and repeated breathing exposure may and are known to the State of California to cause respiratory and other health problems including lung disease and cancer that may result in permanent injury or death.

5/10/2017 7:50:00AM

DRIVER OFF AT GROSS AND TARE

STEVENS CREEK QUARRY, INC.

MAILING ADDRESS: [redacted]

WEIGHMASTER CERTIFICATE
THIS IS TO CERTIFY that the following described commodity was weighed, measured, or counted by a weighmaster, whose signature is on this certificate, who is a recognized authority of accuracy, as prescribed by Chapter 7 (commencing with Section 12700) of Division 5 of the California Business and Professions Code, administered by the Division of Measurement Standards of the California Department of Food and Agriculture.

No. 8244922

PLANT LOCATION
1 - [redacted]
2 -
6 -
8 -

CUSTOMER: MACIEL TRUCKING/ALVISO ROCK
CUSTOMER NO: 13014
[redacted]

ORIGINAL

Weighed At: 8
Weighmaster: JENNIFER HERNANDEZ

ORDER	P.O.	TRUCK	CODE	PRODUCT DESCRIPTION
924		S11925 ALVISO ROCK(ED)	0C5	OC5 5AXLE 0-3'CON NORE

	METRIC	POUNDS	TONS
Gross:	0.00	0	0.00
Tare:	0.00	0	0.00
Net:	0.00	0	0.00

Scale 1

Deliver To: SAN RAFAEL AVE MT. VIEW

Loads Today: 5
Acc. Amount: 5.00

Unit Price:
Subtotal:
Freight:
Tax:
Total:

Warning: This product may contain crystalline silica. Crystalline silica is a common naturally occurring mineral found in sand and rock. Prolonged and repeated breathing exposure may and are known to the State of California to cause respiratory and other health problems including lung disease and cancer that may result in permanent injury or death.

5/10/2017 8:49:00AM

DRIVER OFF AT GROSS AND TARE

WEIGHMASTER CERTIFICATE
THIS IS TO CERTIFY that the following described commodity was weighed, measured, or counted by a weighmaster, whose signature is on this certificate, who is a recognized authority of accuracy, as prescribed by Chapter 7 (commencing with Section 12700) of Division 5 of the California Business and Professions Code, administered by the Division of Measurement Standards of the California Department of Food and Agriculture.

No. 8244948

STEVENS CREEK QUARRY, INC.

MAILING ADDRESS: [redacted]

PLANT LOCATION

1 - [redacted]
2 -
6 -
8 -

CUSTOMER: MACIEL TRUCKING/ALVISO ROCK
[redacted]

CUSTOMER NO: 13014

ORIGINAL

Weighed At: 8

Weighmaster: JENNIFER HERNANDEZ

ORDER	P.O.	TRUCK	CODE	PRODUCT DESCRIPTION
924		S11925 ALVISO ROCK(ED)	0CAC5	0CAC5 5AXLE 0-3'CON/AC

	METRIC	POUNDS	TONS		
Gross: *	0.00	0	0.00	Scale 2	Deliver To: SAN RAFAEL AVE MT. VIEW
Tare:	0.00	0	0.00		
Net:	0.00	0	0.00		

Loads Today: 1
Acc. Amount: 1.00

Unit Price:
Subtotal:
Freight:
Tax:
Total:

Warning: This product may contain crystalline silica. Crystalline silica is a common naturally occurring mineral found in sand and rock. Prolonged and repeated breathing exposure may and are known to the State of California to cause respiratory and other health problems including lung disease and cancer that may result in permanent injury or death.

5/10/2017 9:51:00AM

DRIVER OFF AT GROSS AND TARE

WEIGHMASTER CERTIFICATE
THIS IS TO CERTIFY that the following described commodity was weighed, measured, or counted by a weighmaster, whose signature is on this certificate, who is a recognized authority of accuracy, as prescribed by Chapter 7 (commencing with Section 12700) of Division 5 of the California Business and Professions Code, administered by the Division of Measurement Standards of the California Department of Food and Agriculture.

No. 8244977

STEVENS CREEK QUARRY, INC.

MAILING ADDRESS: [redacted]

PLANT LOCATION

1 - [redacted]
2 -
6 -
8 -

CUSTOMER: MACIEL TRUCKING/ALVISO ROCK
[redacted]

CUSTOMER NO: 13014

ORIGINAL

Weighed At: 8

Weighmaster: JENNIFER HERNANDEZ

ORDER	P.O.	TRUCK	CODE	PRODUCT DESCRIPTION
924		S11925 ALVISO ROCK(ED)	0CAC5	0CAC5 5AXLE 0-3'CON/AC

	METRIC	POUNDS	TONS		
Gross:	0.00	0	0.00	Scale 2	Deliver To: SAN RAFAEL AVE MT. VIEW
Tare:	0.00	0	0.00		
Net:	0.00	0	0.00		

Loads Today: 5
Acc. Amount: 5.00

Unit Price:
Subtotal:
Freight:
Tax:
Total:

Warning: This product may contain crystalline silica. Crystalline silica is a common naturally occurring mineral found in sand and rock. Prolonged and repeated breathing exposure may and are known to the State of California to cause respiratory and other health problems including lung disease and cancer that may result in permanent injury or death.

5/10/2017 10:46:00AM

DRIVER OFF AT GROSS AND TARE

STEVENS CREEK QUARRY, INC.

MAILING ADDRESS: [redacted]

WEIGHMASTER CERTIFICATE
THIS IS TO CERTIFY that the following described commodity was weighed, measured, or counted by a weighmaster, whose signature is on this certificate, who is a recognized authority of accuracy, as prescribed by Chapter 7 (commencing with Section 12700) of Division 5 of the California Business and Professions Code, administered by the Division of Measurement Standards of the California Department of Food and Agriculture.

No. 8245006

PLANT LOCATION
1 - [redacted]
2 -
6 -
8 -

CUSTOMER: MACIEL TRUCKING/ALVISO ROCK
[redacted]

CUSTOMER NO: 13014

ORIGINAL

Weighed At: 8

Weighmaster: JENNIFER HERNANDEZ

ORDER	P.O.	TRUCK	CODE	PRODUCT DESCRIPTION
924		S11925 ALVISO ROCK(ED)	0CAC5	0CAC5 5AXLE 0-3'CON/AC

	METRIC	POUNDS	TONS		
Gross:	0.00	0	0.00	Scale 2	Deliver To: SAN RAFAEL AVE MT. VIEW
Tare:	0.00	0	0.00		
Net:	0.00	0	0.00		

Loads Today: 9
Acc. Amount: 9.00

Unit Price:
Subtotal:
Freight:
Tax:
Total:

Warning: This product may contain crystalline silica. Crystalline silica is a common naturally occurring mineral found in sand and rock. Prolonged and repeated breathing exposure may and are known to the State of California to cause respiratory and other health problems including lung disease and cancer that may result in permanent injury or death.

5/10/2017 11:50:00AM

DRIVER OFF AT GROSS AND TARE

STEVENS CREEK QUARRY, INC.

MAILING ADDRESS: [redacted]

WEIGHMASTER CERTIFICATE
THIS IS TO CERTIFY that the following described commodity was weighed, measured, or counted by a weighmaster, whose signature is on this certificate, who is a recognized authority of accuracy, as prescribed by Chapter 7 (commencing with Section 12700) of Division 5 of the California Business and Professions Code, administered by the Division of Measurement Standards of the California Department of Food and Agriculture.

No. 8245036

PLANT LOCATION
1 - [redacted]
2 -
6 -
8 -

CUSTOMER: MACIEL TRUCKING/ALVISO ROCK
[redacted]

CUSTOMER NO: 13014

ORIGINAL

Weighed At: 8

Weighmaster: JENNIFER HERNANDEZ

ORDER	P.O.	TRUCK	CODE	PRODUCT DESCRIPTION
924		S11925 ALVISO ROCK(ED)	0CAC5	0CAC5 5AXLE 0-3'CON/AC

	METRIC	POUNDS	TONS		
Gross:	0.00	0	0.00	Scale 2	Deliver To: SAN RAFAEL AVE MT. VIEW
Tare:	0.00	0	0.00		
Net:	0.00	0	0.00		

Loads Today: 13
Acc. Amount: 13.00

Unit Price:
Subtotal:
Freight:
Tax:
Total:

Warning: This product may contain crystalline silica. Crystalline silica is a common naturally occurring mineral found in sand and rock. Prolonged and repeated breathing exposure may and are known to the State of California to cause respiratory and other health problems including lung disease and cancer that may result in permanent injury or death.

5/10/2017 12:46:00PM

DRIVER OFF AT GROSS AND TARE

WEIGHMASTER CERTIFICATE
THIS IS TO CERTIFY that the following described commodity was weighed, measured, or counted by a weighmaster, whose signature is on this certificate, who is a recognized authority of accuracy, as prescribed by Chapter 7 (commencing with Section 12700) of Division 5 of the California Business and Professions Code, administered by the Division of Measurement Standards of the California Department of Food and Agriculture.

No. 8245081

STEVENS CREEK QUARRY, INC.

MAILING ADDRESS: [redacted]

PLANT LOCATION
1 - [redacted]
2 -
6 -
8 -

CUSTOMER: MACIEL TRUCKING/ALVISO ROCK [redacted]

CUSTOMER NO: 13014

ORIGINAL

Weighed At: 8

Weighmaster: JENNIFER HERNANDEZ

ORDER	P.O.	TRUCK	CODE	PRODUCT DESCRIPTION
924		S11925 ALVISO ROCK(ED)	0CAC5	0CAC5 5AXLE 0-3'CON/AC

	METRIC	POUNDS	TONS
Gross: *	0.00	0	0.00
Tare:	0.00	0	0.00
Net:	0.00	0	0.00

Scale 2

Deliver To: SAN RAFAEL AVE MT. VIEW

Loads Today: 21
Acc. Amount: 21.00

Unit Price:
Subtotal:
Freight:
Tax:
Total:

Warning: This product may contain crystalline silica. Crystalline silica is a common naturally occurring mineral found in sand and rock. Prolonged and repeated breathing exposure may and are known to the State of California to cause respiratory and other health problems including lung disease and cancer that may result in permanent injury or death.

5/10/2017 2:47:00PM

DRIVER OFF AT GROSS AND TARE

WEIGHMASTER CERTIFICATE
THIS IS TO CERTIFY that the following described commodity was weighed, measured, or counted by a weighmaster, whose signature is on this certificate, who is a recognized authority of accuracy, as prescribed by Chapter 7 (commencing with Section 12700) of Division 5 of the California Business and Professions Code, administered by the Division of Measurement Standards of the California Department of Food and Agriculture.

No. 8245055

STEVENS CREEK QUARRY, INC.

MAILING ADDRESS: [redacted]

PLANT LOCATION
1 - [redacted]
2 -
6 -
8 -

CUSTOMER: MACIEL TRUCKING/ALVISO ROCK [redacted]

CUSTOMER NO: 13014

ORIGINAL

Weighed At: 8

Weighmaster: JENNIFER HERNANDEZ

ORDER	P.O.	TRUCK	CODE	PRODUCT DESCRIPTION
924		S11925 ALVISO ROCK(ED)	0CAC5	0CAC5 5AXLE 0-3'CON/AC

	METRIC	POUNDS	TONS
Gross:	0.00	0	0.00
Tare:	0.00	0	0.00
Net:	0.00	0	0.00

Scale 2

Deliver To: SAN RAFAEL AVE MT. VIEW

Loads Today: 17
Acc. Amount: 17.00

Unit Price:
Subtotal:
Freight:
Tax:
Total:

Warning: This product may contain crystalline silica. Crystalline silica is a common naturally occurring mineral found in sand and rock. Prolonged and repeated breathing exposure may and are known to the State of California to cause respiratory and other health problems including lung disease and cancer that may result in permanent injury or death.

5/10/2017 1:38:00PM

DRIVER OFF AT GROSS AND TARE

GEORGE MACIEL TRUCKING, INC. 307532

CONTRACTED CARRIER FREIGHT BILL [redacted]

TRUCK NO. 2 TRAILER NO. 202 DATE 5-10-17

CONTRACTED CARRIER M.A.T. DAY OF THE WEEK M T (W) TH F SAT SUN

RECEIVED FROM B.M.T. DELIVERED TO SC.O

ADDRESS 924 San Rafael ADDRESS [redacted]

CITY Mountain View CITY [redacted]

MATERIAL CHARGED TO BILL TO P.O. # JOB # ECP

COMMODITY TRANSPORTED BAC TARE WEIGHT

	LOADING ARRIVAL	LOADING DEPARTURE	STAND BY	SCALE TAG#	WEIGHT	UNLOADING ARRIVAL	UNLOADING DEPARTURE	STAND BY
1.	7:35	7:45		8244905		8:05	8:15	
2.	8:40	8:45		8244935		9:15	9:25	
3.	9:50	10:00		8244965		10:20	10:30	
4.	11:00	11:10		8244999		11:35	11:45	
5.	12:05	12:15		8245024		12:30	12:40	
6.	1:00	1:10		8245052		1:30	1:40	
7.	2:00	2:05		8245070		2:25	2:35	
8.	3:05	3:10		8245093		3:30	3:40	
9.								
10.								
11.								
12.								

NUMBER OF AXLES 5 SIGNED OUT LOADED ☐YES ☐NO TOTAL TONS (WEIGHT) TOTAL LOADS 8

STARTING TIME 7:35 ☐AM ☐PM LUNCH BREAK 0.5 M DOWN TIME ENDING TIME INCLUDING TRAVEL TIME 400 NET CHARGEABLE TIME 8.4

LAST TRIP LEAVE LOAD SITE 3:10 UNLOADING OF LAST TRIP 3:40

ARRIVE DUMP SITE 3:30 SIGN OUT TIME 3:10

TRAVEL TIME 20 ELAPSED TIME OF THE UNLOADING TIME 10

REMARKS:

OFFICE USE ONLY	
HOURLY RATE	
RATE PER TON	
RATE PER LOAD	
MATERIAL	
DISPOSAL	
STANDBY TIME	
BRIDGE TOLL(S)	
TOTAL	

☐ TRANSFER ☐ TEN WHEELER
☒ END DUMP ☐ HIGH SIDE
☐ SUPER DUMP ☐ FLAT BED
☐ BOTTOM DUMP ☐ OTHER

X STEVE M. 3:05
RECEIVED IN GOOD ORDER BY AUTHORIZED REPRESENTATIVE

X [signature] 1884
CONTRACTED CARRIER SIGNATURE CC#

Consignee agrees to pay any legal fees for collection of delinquent account. 1½% service charge per month which equals 18% per year will be added to past due accounts. We make deliveries inside curb and on lot at customers's risk only, and accept no responsibility for damages resulting from such delivery.

SEE BACK OF THIS FREIGHT BILL FOR TERMS AND CONDITIONS OF DELIVERY AND PAYMENT INFORMATION.

CUSTOMER'S COPY

STEVENS CREEK QUARRY, INC.

MAILING ADDRESS: [redacted]

WEIGHMASTER CERTIFICATE
THIS IS TO CERTIFY that the following described commodity was weighed, measured, or counted by a weighmaster, whose signature is on this certificate, who is a recognized authority of accuracy, as prescribed by Chapter 7 (commencing with Section 12700) of Division 5 of the California Business and Professions Code, administered by the Division of Measurement Standards of the California Department of Food and Agriculture.

No. 8244905

PLANT LOCATION
1 [redacted]
2
6
8

CUSTOMER:	CUSTOMER NO:
MACIEL TRUCKING/ALVISO ROCK	13014
[redacted]	

ORIGINAL

Weighed At: 8

Weighmaster: JENNIFER HERNANDEZ

ORDER	P.O.	TRUCK	CODE	PRODUCT DESCRIPTION
924		S12296 M. A. J. (ED)	0C5	OC5 5AXLE 0-3'CON NORE

	METRIC	POUNDS	TONS		
Gross:*	0.00	0	0.00	Scale 2	Deliver To: SAN RAFAEL AVE MT. VIEW
Tare:	0.00	0	0.00		
Net:	0.00	0	0.00		

Loads Today: 3
Acc. Amount: 3.00

Unit Price:
Subtotal:
Freight:
Tax:
Total:

Warning: This product may contain crystalline silica. Crystalline silica is a common naturally occurring mineral found in sand and rock. Prolonged and repeated breathing exposure may and are known to the State of California to cause respiratory and other health problems including lung disease and cancer that may result in permanent injury or death.

5/10/2017 8:08:00AM

DRIVER OFF AT GROSS AND TARE

STEVENS CREEK QUARRY, INC.

MAILING ADDRESS: [redacted]

WEIGHMASTER CERTIFICATE
THIS IS TO CERTIFY that the following described commodity was weighed, measured, or counted by a weighmaster, whose signature is on this certificate, who is a recognized authority of accuracy, as prescribed by Chapter 7 (commencing with Section 12700) of Division 5 of the California Business and Professions Code, administered by the Division of Measurement Standards of the California Department of Food and Agriculture.

No. 8244935

PLANT LOCATION
1 [redacted]
2
6
8

CUSTOMER:	CUSTOMER NO:
MACIEL TRUCKING/ALVISO ROCK	13014
[redacted]	

ORIGINAL

Weighed At: 8

Weighmaster: JENNIFER HERNANDEZ

ORDER	P.O.	TRUCK	CODE	PRODUCT DESCRIPTION
924		S12296 M. A. J. (ED)	0C5	OC5 5AXLE 0-3'CON NORE

	METRIC	POUNDS	TONS		
Gross:	0.00	0	0.00	Scale 2	Deliver To: SAN RAFAEL AVE MT. VIEW
Tare:	0.00	0	0.00		
Net:	0.00	0	0.00		

Loads Today: 7
Acc. Amount: 7.00

Unit Price:
Subtotal:
Freight:
Tax:
Total:

Warning: This product may contain crystalline silica. Crystalline silica is a common naturally occurring mineral found in sand and rock. Prolonged and repeated breathing exposure may and are known to the State of California to cause respiratory and other health problems including lung disease and cancer that may result in permanent injury or death.

5/10/2017 9:15:00AM

DRIVER OFF AT GROSS AND TARE

STEVENS CREEK QUARRY, INC.

WEIGHMASTER CERTIFICATE
THIS IS TO CERTIFY that the following described commodity was weighed, measured, or counted by a weighmaster, whose signature is on this certificate, who is a recognized authority of accuracy, as prescribed by Chapter 7 (commencing with Section 12700) of Division 5 of the California Business and Professions Code, administered by the Division of Measurement Standards of the California Department of Food and Agriculture.

No. 8244965

MAILING ADDRESS: [redacted]

PLANT LOCATION
1 - [redacted]
2 -
6 -
8 -

CUSTOMER: MACIEL TRUCKING/ALVISO ROCK
CUSTOMER NO: 13014
[redacted]

ORIGINAL

Weighed At: 8
Weighmaster: JENNIFER HERNANDEZ

ORDER	P.O.	TRUCK	CODE	PRODUCT DESCRIPTION
924		S12296 M. A. J. (ED)	0CAC5	0CAC5 5AXLE 0-3'CON/AC

	METRIC	POUNDS	TONS		
Gross: *	0.00	0	0.00	Scale 2	Deliver To: SAN RAFAEL AVE MT. VIEW
Tare:	0.00	0	0.00		
Net:	0.00	0	0.00		

Loads Today: 3
Acc. Amount: 3.00

Unit Price:
Subtotal:
Freight:
Tax:
Total:

Warning: This product may contain crystalline silica. Crystalline silica is a common naturally occurring mineral found in sand and rock. Prolonged and repeated breathing exposure may and are known to the State of California to cause respiratory and other health problems including lung disease and cancer that may result in permanent injury or death.

5/10/2017 10:18:00AM

DRIVER OFF AT GROSS AND TARE

STEVENS CREEK QUARRY, INC.

WEIGHMASTER CERTIFICATE
THIS IS TO CERTIFY that the following described commodity was weighed, measured, or counted by a weighmaster, whose signature is on this certificate, who is a recognized authority of accuracy, as prescribed by Chapter 7 (commencing with Section 12700) of Division 5 of the California Business and Professions Code, administered by the Division of Measurement Standards of the California Department of Food and Agriculture.

No. 8244999

MAILING ADDRESS: [redacted]

PLANT LOCATION
1 - [redacted]
2 -
6 -
8 -

CUSTOMER: MACIEL TRUCKING/ALVISO ROCK
CUSTOMER NO: 13014
[redacted]

ORIGINAL

Weighed At: 8
Weighmaster: JENNIFER HERNANDEZ

ORDER	P.O.	TRUCK	CODE	PRODUCT DESCRIPTION
924		S12296 M. A. J. (ED)	0CAC5	0CAC5 5AXLE 0-3'CON/AC

	METRIC	POUNDS	TONS		
Gross:	0.00	0	0.00	Scale 2	Deliver To: SAN RAFAEL AVE MT. VIEW
Tare:	0.00	0	0.00		
Net:	0.00	0	0.00		

Loads Today: 7
Acc. Amount: 7.00

Unit Price:
Subtotal:
Freight:
Tax:
Total:

Warning: This product may contain crystalline silica. Crystalline silica is a common naturally occurring mineral found in sand and rock. Prolonged and repeated breathing exposure may and are known to the State of California to cause respiratory and other health problems including lung disease and cancer that may result in permanent injury or death.

5/10/2017 11:35:00AM

DRIVER OFF AT GROSS AND TARE

WEIGHMASTER CERTIFICATE
THIS IS TO CERTIFY that the following described commodity was weighed, measured, or counted by a weighmaster, whose signature is on this certificate, who is a recognized authority of accuracy, as prescribed by Chapter 7 (commencing with Section 12700) of Division 5 of the California Business and Professions Code, administered by the Division of Measurement Standards of the California Department of Food and Agriculture.

No. 8245024

STEVENS CREEK QUARRY, INC.

MAILING ADDRESS: [redacted]

PLANT LOCATION

1 [redacted]
2
6
8

CUSTOMER: MACIEL TRUCKING/ALVISO ROCK
CUSTOMER NO: 13014

[redacted]

ORIGINAL

Weighed At: 8
Weighmaster: JENNIFER HERNANDEZ

ORDER	P.O.	TRUCK	CODE	PRODUCT DESCRIPTION
924		S12296 M. A. J. (ED)	0CAC5	0CAC5 5AXLE 0-3'CON/AC

	METRIC	POUNDS	TONS		
Gross:	0.00	0	0.00	Scale 2	Deliver To: SAN RAFAEL AVE MT. VIEW
Tare:	0.00	0	0.00		
Net:	0.00	0	0.00		

Loads Today: 11
Acc. Amount: 11.00

Unit Price:
Subtotal:
Freight:
Tax:
Total:

Warning: This product may contain crystalline silica. Crystalline silica is a common naturally occurring mineral found in sand and rock. Prolonged and repeated breathing exposure may and are known to the State of California to cause respiratory and other health problems including lung disease and cancer that may result in permanent injury or death.

5/10/2017 12:29:00PM

DRIVER OFF AT GROSS AND TARE

WEIGHMASTER CERTIFICATE
THIS IS TO CERTIFY that the following described commodity was weighed, measured, or counted by a weighmaster, whose signature is on this certificate, who is a recognized authority of accuracy, as prescribed by Chapter 7 (commencing with Section 12700) of Division 5 of the California Business and Professions Code, administered by the Division of Measurement Standards of the California Department of Food and Agriculture.

No. 8245052

STEVENS CREEK QUARRY, INC.

MAILING ADDRESS: [redacted]

PLANT LOCATION

1 [redacted]
2
6
8

CUSTOMER: MACIEL TRUCKING/ALVISO ROCK
CUSTOMER NO: 13014

[redacted]

ORIGINAL

Weighed At: 8
Weighmaster: JENNIFER HERNANDEZ

ORDER	P.O.	TRUCK	CODE	PRODUCT DESCRIPTION
924		S12296 M. A. J. (ED)	0CAC5	0CAC5 5AXLE 0-3'CON/AC

	METRIC	POUNDS	TONS		
Gross:	0.00	0	0.00	Scale 2	Deliver To: SAN RAFAEL AVE MT. VIEW
Tare:	0.00	0	0.00		
Net:	0.00	0	0.00		

Loads Today: 15
Acc. Amount: 15.00

Unit Price:
Subtotal:
Freight:
Tax:
Total:

Warning: This product may contain crystalline silica. Crystalline silica is a common naturally occurring mineral found in sand and rock. Prolonged and repeated breathing exposure may and are known to the State of California to cause respiratory and other health problems including lung disease and cancer that may result in permanent injury or death.

5/10/2017 1:31:00PM

DRIVER OFF AT GROSS AND TARE

STEVENS CREEK QUARRY, INC.

MAILING ADDRESS: [redacted]

WEIGHMASTER CERTIFICATE
THIS IS TO CERTIFY that the following described commodity was weighed, measured, or counted by a weighmaster, whose signature is on this certificate, who is a recognized authority of accuracy, as prescribed by Chapter 7 (commencing with Section 12700) of Division 5 of the California Business and Professions Code, administered by the Division of Measurement Standards of the California Department of Food and Agriculture.

No. 8245070

PLANT LOCATION
1 [redacted]
2
6
8

CUSTOMER: MACIEL TRUCKING/ALVISO ROCK
CUSTOMER NO: 13014
[redacted]

ORIGINAL

Weighed At: 8
Weighmaster: JENNIFER HERNANDEZ

ORDER	P.O.	TRUCK	CODE	PRODUCT DESCRIPTION
924		S12296 M. A. J. (ED)	0CAC5	0CAC5 5AXLE 0-3'CON/AC

	METRIC	POUNDS	TONS
Gross: *	0.00	0	0.00
Tare:	0.00	0	0.00
Net:	0.00	0	0.00

Scale 2

Deliver To: SAN RAFAEL AVE MT. VIEW

Loads Today: 19
Acc. Amount: 19.00

Unit Price:
Subtotal:
Freight:
Tax:
Total:

Warning: This product may contain crystalline silica. Crystalline silica is a common naturally occurring mineral found in sand and rock. Prolonged and repeated breathing exposure may and are known to the State of California to cause respiratory and other health problems including lung disease and cancer that may result in permanent injury or death.

5/10/2017 2:24:00PM

DRIVER OFF AT GROSS AND TARE

STEVENS CREEK QUARRY, INC.

MAILING ADDRESS: [redacted]

WEIGHMASTER CERTIFICATE
THIS IS TO CERTIFY that the following described commodity was weighed, measured, or counted by a weighmaster, whose signature is on this certificate, who is a recognized authority of accuracy, as prescribed by Chapter 7 (commencing with Section 12700) of Division 5 of the California Business and Professions Code, administered by the Division of Measurement Standards of the California Department of Food and Agriculture.

No. 8245093

PLANT LOCATION
1 [redacted]
2
6
8

CUSTOMER: MACIEL TRUCKING/ALVISO ROCK
CUSTOMER NO: 13014
[redacted]

ORIGINAL

Weighed At: 8
Weighmaster: JENNIFER HERNANDEZ

ORDER	P.O.	TRUCK	CODE	PRODUCT DESCRIPTION
924		S12296 M. A. J. (ED)	0CAC5	0CAC5 5AXLE 0-3'CON/AC

	METRIC	POUNDS	TONS
Gross:	0.00	0	0.00
Tare:	0.00	0	0.00
Net:	0.00	0	0.00

Scale 2

Deliver To: SAN RAFAEL AVE MT. VIEW

Loads Today: 23
Acc. Amount: 23.00

Unit Price:
Subtotal:
Freight:
Tax:
Total:

Warning: This product may contain crystalline silica. Crystalline silica is a common naturally occurring mineral found in sand and rock. Prolonged and repeated breathing exposure may and are known to the State of California to cause respiratory and other health problems including lung disease and cancer that may result in permanent injury or death.

5/10/2017 3:28:00PM

DRIVER OFF AT GROSS AND TARE

GEORGE MACIEL TRUCKING, INC. 307593

CONTRACTED CARRIER FREIGHT BILL [redacted]

TRUCK NO. _____ TRAILER NO. N/A DATE 5-16-17

CONTRACTED CARRIER Gursoy DAY OF THE WEEK M T W TH F SAT SUN

RECEIVED FROM GMT

ADDRESS 924 San Rafael Ave

CITY Mountain View

MATERIAL CHARGED TO

BILL TO

[redacted]

COMMODITY TRANSPORTED BAC

TARE WEIGHT

	LOADING ARRIVAL	LOADING DEPARTURE	STAND BY	SCALE TAG#	WEIGHT	UNLOADING ARRIVAL	UNLOADING DEPARTURE	STAND BY
1.	7:00	7:25		8245242		7:40	7:50	
2.	8:10	8:20		8245260		8:44	8:55	
3.	9:15	9:25						
4.								
5.								
6.								
7.								
8.								
9.								
10.								
11.								
12.								

NUMBER OF AXLES

SIGNED OUT LOADED ☐YES ☐NO

TOTAL TONS (WEIGHT)

TOTAL LOADS 2

STARTING TIME 7:00 ☒AM ☐PM

LUNCH BREAK

DOWN TIME

ENDING TIME INCLUDING TRAVEL TIME

NET CHARGEABLE TIME

LAST TRIP LEAVE LOAD SITE

UNLOADING OF LAST TRIP

ARRIVE DUMP SITE

SIGN OUT TIME

TRAVEL TIME

ELAPSED TIME OF THE UNLOADING TIME

REMARKS:

OFFICE USE ONLY	
HOURLY RATE	
RATE PER TON	
RATE PER LOAD	
MATERIAL	
DISPOSAL	
STANDBY TIME	
BRIDGE TOLL(S)	
TOTAL	

☐ TRANSFER ☐ TEN WHEELER

☐ END DUMP ☐ HIGH SIDE

☐ SUPER DUMP ☐ FLAT BED

☒ BOTTOM DUMP ☐ OTHER

X _____ RECEIVED IN GOOD ORDER BY AUTHORIZED REPRESENTATIVE

X _____ CONTRACTED CARRIER SIGNATURE

CC #

Consignee agrees to pay any legal fees for collection of delinquent account. **1½% service charge** per month which equals 18% per year will be added to past due accounts. We make deliveries inside curb and on lot at customers's risk only, and accept no responsibility for damages resulting from such delivery.

SEE BACK OF THIS FREIGHT BILL FOR TERMS AND CONDITIONS OF DELIVERY AND PAYMENT INFORMATION.

STEVENS CREEK QUARRY, INC.

WEIGHMASTER CERTIFICATE
THIS IS TO CERTIFY that the following described commodity was weighed, measured, or counted by a weighmaster, whose signature is on this certificate, who is a recognized authority of accuracy, as prescribed by Chapter 7 (commencing with Section 12700) of Division 5 of the California Business and Professions Code, administered by the Division of Measurement Standards of the California Department of Food and Agriculture.

No. 8245842

MAILING ADDRESS: [redacted]

PLANT LOCATION
1 - [redacted]
2 -
6 -
8 -

CUSTOMER: MACIEL TRUCKING/ALVISO ROCK
CUSTOMER NO: 13014
[redacted]

CUSTOMER COPY

Weighed At: 8
Weighmaster: JENNIFER HERNANDEZ

ORDER	P.O.	TRUCK	CODE	PRODUCT DESCRIPTION
924		S13297 SUNNY TRKNG (ST)	0CAC5	0CAC5 5AXLE 0-3'CON/AC

	METRIC	POUNDS	TONS		
Gross:	0.00	0	0.00	Scale 2	Deliver To: SAN RAFAEL AVE MT. VIEW
Tare:	0.00	0	0.00		
Net:	0.00	0	0.00		

Loads Today: 2
Acc. Amount: 2.00

Unit Price:
Subtotal:
Freight:
Tax:
Total:

Warning: This product may contain crystalline silica. Crystalline silica is a common naturally occurring mineral found in sand and rock. Prolonged and repeated breathing exposure may and are known to the State of California to cause respiratory and other health problems including lung disease and cancer that may result in permanent injury or death.

5/16/2017 7:40:00AM

DRIVER OFF AT GROSS AND TARE

STEVENS CREEK QUARRY, INC.

WEIGHMASTER CERTIFICATE
THIS IS TO CERTIFY that the following described commodity was weighed, measured, or counted by a weighmaster, whose signature is on this certificate, who is a recognized authority of accuracy, as prescribed by Chapter 7 (commencing with Section 12700) of Division 5 of the California Business and Professions Code, administered by the Division of Measurement Standards of the California Department of Food and Agriculture.

No. 8245866

MAILING ADDRESS: [redacted]

PLANT LOCATION
1 [redacted]
2
6
8

CUSTOMER: MACIEL TRUCKING/ALVISO ROCK
CUSTOMER NO: 13014
[redacted]

CUSTOMER COPY

Weighed At: 8
Weighmaster: JENNIFER HERNANDEZ

ORDER	P.O.	TRUCK	CODE	PRODUCT DESCRIPTION
924		S13297 SUNNY TRKNG (ST)	0CAC5	0CAC5 5AXLE 0-3'CON/AC

	METRIC	POUNDS	TONS		
Gross:	0.00	0	0.00	Scale 1	Deliver To: SAN RAFAEL AVE MT. VIEW
Tare:	0.00	0	0.00		
Net:	0.00	0	0.00		

Loads Today: 4
Acc. Amount: 4.00

Unit Price:
Subtotal:
Freight:
Tax:
Total:

Warning: This product may contain crystalline silica. Crystalline silica is a common naturally occurring mineral found in sand and rock. Prolonged and repeated breathing exposure may and are known to the State of California to cause respiratory and other health problems including lung disease and cancer that may result in permanent injury or death.

5/16/2017 8:44:00AM

DRIVER OFF AT GROSS AND TARE

ALVISO ROCK, INC.

144727

CONTRACTED CARRIER FREIGHT BILL [redacted]

TRUCK NO. 06 TRAILER NO. 201 DATE 5-16-17

CONTRACTED CARRIER C&H DAY OF THE WEEK M ✓ W TH F SAT SUN

RECEIVED FROM: ELCAMINO PAV

DELIVERED TO: S C Q

ADDRESS: 924 SAN RAFAEL AV

ADDRESS:

CITY: MTN VIEW

[redacted]

MATERIAL CHARGED TO: GMT

BILL TO:

P.O. #: E.C.P

JOB #:

COMMODITY TRANSPORTED: GMC

TARE WEIGHT:

	LOADING					UNLOADING		
	ARRIVAL	DEPARTURE	STAND BY	SCALE TAG#	WEIGHT	ARRIVAL	DEPARTURE	STAND BY
1.	645			8245836				
2.				8245861				
3.				8245892				
4.				8245955			1245	
5.								
6.								
7.								
8.								
9.								
10.								
11.								
12.								

NUMBER OF AXLES: 5 SIGNED OUT LOADED ☐YES ☐NO TOTAL TONS (WEIGHT): TOTAL LOADS: 4

STARTING TIME: 645 ☒AM ☐PM LUNCH BREAK: DOWN TIME: ENDING TIME INCLUDING TRAVEL TIME: NET CHARGEABLE TIME:

LAST TRIP LEAVE LOAD SITE: UNLOADING OF LAST TRIP:

ARRIVE DUMP SITE: SIGN OUT TIME: 1245

TRAVEL TIME: ELAPSED TIME OF THE UNLOADING TIME:

REMARKS:

OFFICE USE ONLY	
HOURLY RATE	
RATE PER TON	
RATE PER LOAD	
MATERIAL	
DISPOSAL	
STANDBY TIME	
BRIDGE TOLL(S)	
TOTAL	

☐ TRANSFER ☐ TEN WHEELER
☒ END DUMP ☐ HIGH SIDE
☐ SUPER DUMP ☐ FLAT BED
☐ BOTTOM DUMP ☐ OTHER

X GMT
RECEIVED IN GOOD ORDER BY AUTHORIZED REPRESENTATIVE

X [signature] 99229
CONTRACTED CARRIER SIGNATURE CC#

Consignee agrees to pay any legal fees for collection of delinquent account. 1½% service charge per month which equals 18% per year will be added to past due accounts. We make deliveries inside curb and on lot at customers's risk only, and accept no responsibility for damages resulting from such delivery.

SEE BACK OF THIS FREIGHT BILL FOR TERMS AND CONDITIONS OF DELIVERY AND PAYMENT INFORMATION.

CUSTOMER'S COPY

WEIGHMASTER CERTIFICATE
THIS IS TO CERTIFY that the following described commodity was weighed, measured, or counted by a weighmaster, whose signature is on this certificate, who is a recognized authority of accuracy, as prescribed by Chapter 7 (commencing with Section 12700) of Division 5 of the California Business and Professions Code, administered by the Division of Measurement Standards of the California Department of Food and Agriculture.

No. 8245836

STEVENS CREEK QUARRY, INC.

MAILING ADDRESS: [redacted]

PLANT LOCATION
1 [redacted]
2
6
8

CUSTOMER: MACIEL TRUCKING/ALVISO ROCK
CUSTOMER NO: 13014
[redacted]

ORIGINAL

Weighed At: 8
Weighmaster: JENNIFER HERNANDEZ

ORDER	P.O.	TRUCK	CODE	PRODUCT DESCRIPTION
924		S11830 C N H (ED)	0CAC5	0CAC5 5AXLE 0-3'CON/AC

	METRIC	POUNDS	TONS
Gross:	0.00	0	0.00
Tare:	0.00	0	0.00
Net:	0.00	0	0.00

Scale 2

Deliver To: SAN RAFAEL AVE MT. VIEW

Loads Today: 1
Acc. Amount: 1.00

Unit Price:
Subtotal:
Freight:
Tax:
Total:

Warning: This product may contain crystalline silica. Crystalline silica is a common naturally occurring mineral found in sand and rock. Prolonged and repeated breathing exposure may and are known to the State of California to cause respiratory and other health problems including lung disease and cancer that may result in permanent injury or death.

5/16/2017 7:23:00AM

DRIVER OFF AT GROSS AND TARE

WEIGHMASTER CERTIFICATE
THIS IS TO CERTIFY that the following described commodity was weighed, measured, or counted by a weighmaster, whose signature is on this certificate, who is a recognized authority of accuracy, as prescribed by Chapter 7 (commencing with Section 12700) of Division 5 of the California Business and Professions Code, administered by the Division of Measurement Standards of the California Department of Food and Agriculture.

No. 8245861

STEVENS CREEK QUARRY, INC.

MAILING ADDRESS: [redacted]

PLANT LOCATION
1 -
2 -
6 -
8 - [redacted]

CUSTOMER: MACIEL TRUCKING/ALVISO ROCK
CUSTOMER NO: 13014
[redacted]

ORIGINAL

Weighed At: 8
Weighmaster: JENNIFER HERNANDEZ

ORDER	P.O.	TRUCK	CODE	PRODUCT DESCRIPTION
924		S11830 C N H (ED)	0CAC5	0CAC5 5AXLE 0-3'CON/AC

	METRIC	POUNDS	TONS
Gross:	0.00	0	0.00
Tare:	0.00	0	0.00
Net:	0.00	0	0.00

Scale 2

Deliver To: SAN RAFAEL AVE MT. VIEW

Loads Today: 3
Acc. Amount: 3.00

Unit Price:
Subtotal:
Freight:
Tax:
Total:

Warning: This product may contain crystalline silica. Crystalline silica is a common naturally occurring mineral found in sand and rock. Prolonged and repeated breathing exposure may and are known to the State of California to cause respiratory and other health problems including lung disease and cancer that may result in permanent injury or death.

5/16/2017 8:29:00AM

DRIVER OFF AT GROSS AND TARE

WEIGHMASTER CERTIFICATE
THIS IS TO CERTIFY that the following described commodity was weighed, measured, or counted by a weighmaster, whose signature is on this certificate, who is a recognized authority of accuracy, as prescribed by Chapter 7 (commencing with Section 12700) of Division 5 of the California Business and Professions Code, administered by the Division of Measurement Standards of the California Department of Food and Agriculture.

No. 8245892

STEVENS CREEK QUARRY, INC.

MAILING ADDRESS: [redacted]

PLANT LOCATION

1 [redacted]
2
6
8

CUSTOMER:	CUSTOMER NO:
MACIEL TRUCKING/ALVISO ROCK	13014
[redacted]	

ORIGINAL

Weighed At: 8

Weighmaster: JENNIFER HERNANDEZ

ORDER	P.O.	TRUCK	CODE	PRODUCT DESCRIPTION
924		S11830 C N H (ED)	0CAC5	0CAC5 5AXLE 0-3'CON/AC

	METRIC	POUNDS	TONS
Gross:	0.00	0	0.00
Tare:	0.00	0	0.00
Net:	0.00	0	0.00

Scale 2

Deliver To: SAN RAFAEL AVE MT. VIEW

Loads Today: 5

Acc. Amount: 5.00

Unit Price:
Subtotal:
Freight:
Tax:

5/16/2017 9:40:00AM Total:

Warning: This product may contain crystalline silica. Crystalline silica is a common naturally occurring mineral found in sand and rock. Prolonged and repeated breathing exposure may and are known to the State of California to cause respiratory and other health problems including lung disease and cancer that may result in permanent injury or death.

DRIVER OFF AT GROSS AND TARE

WEIGHMASTER CERTIFICATE
THIS IS TO CERTIFY that the following described commodity was weighed, measured, or counted by a weighmaster, whose signature is on this certificate, who is a recognized authority of accuracy, as prescribed by Chapter 7 (commencing with Section 12700) of Division 5 of the California Business and Professions Code, administered by the Division of Measurement Standards of the California Department of Food and Agriculture.

No. 8245955

STEVENS CREEK QUARRY, INC.

MAILING ADDRESS: [redacted]

PLANT LOCATION

1 [redacted]
2
6
8

CUSTOMER:	CUSTOMER NO:
MACIEL TRUCKING/ALVISO ROCK	13014
[redacted]	

ORIGINAL

Weighed At: 8

Weighmaster: JENNIFER HERNANDEZ

ORDER	P.O.	TRUCK	CODE	PRODUCT DESCRIPTION
924		S11830 C N H (ED)	0CAC5	0CAC5 5AXLE 0-3'CON/AC

	METRIC	POUNDS	TONS
Gross:	0.00	0	0.00
Tare:	0.00	0	0.00
Net:	0.00	0	0.00

Scale 2

Deliver To: SAN RAFAEL AVE MT. VIEW

Loads Today: 7

Acc. Amount: 7.00

Unit Price:
Subtotal:
Freight:
Tax:

5/16/2017 11:32:00AM Total:

Warning: This product may contain crystalline silica. Crystalline silica is a common naturally occurring mineral found in sand and rock. Prolonged and repeated breathing exposure may and are known to the State of California to cause respiratory and other health problems including lung disease and cancer that may result in permanent injury or death.

DRIVER OFF AT GROSS AND TARE

RECAP (draft) p 1

5/10/17 Truck 1 George Macuel Trucking 7.6 hr

Broken AC

307168

7 loads Broken AC

8244910	20 yd
8244940	20 yd
8244974	20 yd
8245002	20 yd
8245032	20 yd
8245053	20 yd
8245077	20 yd

Broken AC

7 loads 7.6 hrs Trucking George Macuel Trucking

5/10/17 Sun Jose Transport 7.1 hrs

~~226294~~

226294

7 loads

concrete

8244902, 8244928 Broken Concrete mixed 2 loads

5 other loads broken AC 5 loads

7 loads

207371 5/10/17 George Macuel Trucking

8244898 Broken concrete mixed

8244922

6 tons broken AC 2 loads

~~6 loads~~

8 loads

8.4 hrs

~~36 loads~~ 36 loads < 32 Broken Ac
4 loads
mix
concrete etc.

Recap (Draft) p. 2

5/10/17 George Macad Trucking

307532

8244905 8244935 Mixed Load Brkn AC/Concrete 2 loads
Brokem AC 6 loads 6 loads

8 loads

7.9 hrs

36 loads

5/16/17 Alnso Rock
144727
4 loads Brokem Ac 4 loads

6 hrs

5/16/17
George Macad Trkg.
307593
2 loads broken AC 2 loads

2 1/2 hrs

36 load

STEVENS CREEK QUARRY, INC.

WEIGHMASTER CERTIFICATE
THIS IS TO CERTIFY that the following described commodity was weighed, measured, or counted by a weighmaster, whose signature is on this certificate, who is a recognized authority of accuracy, as prescribed by Chapter 7 (commencing with Section 12700) of Division 5 of the California Business and Professions Code, administered by the Division of Measurement Standards of the California Department of Food and Agriculture.

No. 8244974

MAILING ADDRESS: [redacted]

PLANT LOCATION
1
2
6
8
[redacted]

CUSTOMER: MACIEL TRUCKING/ALVISO ROCK [redacted]

CUSTOMER NO: 13014

CUSTOMER COPY

Weighed At: 8

Weighmaster: JENNIFER HERNANDEZ

ORDER	P.O.	TRUCK	CODE	PRODUCT DESCRIPTION
924		S2026 DIAMOND (ED)	0CAC5	0CAC5 5AXLE 0-3'CON/AC

	METRIC	POUNDS	TONS
Gross:	0.00	0	0.00
Tare:	0.00	0	0.00
Net:	0.00	0	0.00

Scale 2

Deliver To: SAN RAFAEL AVE MT. VIEW

Loads Today: 4
Acc. Amount: 4.00

Unit Price:
Subtotal:
Freight:
Tax:
Total:

Warning: This product may contain crystalline silica. Crystalline silica is a common naturally occurring mineral found in sand and rock. Prolonged and repeated breathing exposure may and are known to the State of California to cause respiratory and other health problems including lung disease and cancer that may result in permanent injury or death.

5/10/2017 10:44:00AM

DRIVER OFF AT GROSS AND TARE

STEVENS CREEK QUARRY, INC.

WEIGHMASTER CERTIFICATE
THIS IS TO CERTIFY that the following described commodity was weighed, measured, or counted by a weighmaster, whose signature is on this certificate, who is a recognized authority of accuracy, as prescribed by Chapter 7 (commencing with Section 12700) of Division 5 of the California Business and Professions Code, administered by the Division of Measurement Standards of the California Department of Food and Agriculture.

No. 8245002

PLANT LOCATION
[redacted]

MAILING ADDRESS: [redacted]

CUSTOMER: MACIEL TRUCKING/ALVISO ROCK [redacted]

CUSTOMER NO: 13014

CUSTOMER COPY

Weighed At: 8

Weighmaster: JENNIFER HERNANDEZ

ORDER	P.O.	TRUCK	CODE	PRODUCT DESCRIPTION
924		S2026 DIAMOND (ED)	0CAC5	0CAC5 5AXLE 0-3'CON/AC

	METRIC	POUNDS	TONS
Gross:	0.00	0	0.00
Tare:	0.00	0	0.00
Net	0.00	0	0.00

Scale 2

Deliver To: SAN RAFAEL AVE MT. VIEW

Loads Today: 8
Acc. Amount: 8.00

Unit Price:
Subtotal:
Freight:
Tax:
Total:

Warning: This product may contain crystalline silica. Crystalline silica is a common naturally occurring mineral found in sand and rock. Prolonged and repeated breathing exposure may and are known to the State of California to cause respiratory and other health problems including lung disease and cancer that may result in permanent injury or death.

5/10/2017 11:45:00AM

DRIVER OFF AT GROSS AND TARE

STEVENS CREEK QUARRY, INC.

WEIGHMASTER CERTIFICATE
THIS IS TO CERTIFY that the following described commodity was weighed, measured, or counted by a weighmaster, whose signature is on this certificate, who is a recognized authority of accuracy, as prescribed by Chapter 7 (commencing with Section 12700) of Division 5 of the California Business and Professions Code, administered by the Division of Measurement Standards of the California Department of Food and Agriculture.

No. 8245032

MAILING ADDRESS: [redacted]

PLANT LOCATION
1 [redacted]
2
6
8

CUSTOMER: MACIEL TRUCKING/ALVISO ROCK [redacted]

CUSTOMER NO: 13014

CUSTOMER COPY

Weighed At: 8

Weighmaster: JENNIFER HERNANDEZ

ORDER	P.O.	TRUCK	CODE	PRODUCT DESCRIPTION
924		S2026 DIAMOND (ED)	0CAC5	0CAC5 5AXLE 0-3'CON/AC

	METRIC	POUNDS	TONS
Gross:	0.00	0	0.00
Tare:	0.00	0	0.00
Net:	0.00	0	0.00

Scale 2

Deliver To: SAN RAFAEL AVE MT. VIEW

Loads Today: 12
Acc. Amount: 12.00

Unit Price:
Subtotal:
Freight:
Tax:

5/10/2017 12:41:00PM Total:

Warning: This product may contain crystalline silica. Crystalline silica is a common naturally occurring mineral found in sand and rock. Prolonged and repeated breathing exposure may and are known to the State of California to cause respiratory and other health problems including lung disease and cancer that may result in permanent injury or death.

DRIVER OFF AT GROSS AND TARE

STEVENS CREEK QUARRY, INC.

WEIGHMASTER CERTIFICATE
THIS IS TO CERTIFY that the following described commodity was weighed, measured, or counted by a weighmaster, whose signature is on this certificate, who is a recognized authority of accuracy, as prescribed by Chapter 7 (commencing with Section 12700) of Division 5 of the California Business and Professions Code, administered by the Division of Measurement Standards of the California Department of Food and Agriculture.

No. 8245053

MAILING ADDRESS: [redacted]

PLANT LOCATION
[redacted]

CUSTOMER: MACIEL TRUCKING/ALVISO ROCK [redacted]

CUSTOMER NO: 13014

CUSTOMER COPY

Weighed At: 8

Weighmaster: JENNIFER HERNANDEZ

ORDER	P.O.	TRUCK	CODE	PRODUCT DESCRIPTION
924		S2026 DIAMOND (ED)	0CAC5	0CAC5 5AXLE 0-3'CON/AC

	METRIC	POUNDS	TONS
Gross:	0.00	0	0.00
Tare:	0.00	0	0.00
Net:	0.00	0	0.00

Scale 2

Deliver To: SAN RAFAEL AVE MT. VIEW

Loads Today: 16
Acc. Amount: 16.00

Unit Price:
Subtotal:
Freight:
Tax:

5/10/2017 1:32:00PM Total:

Warning: This product may contain crystalline silica. Crystalline silica is a common naturally occurring mineral found in sand and rock. Prolonged and repeated breathing exposure may and are known to the State of California to cause respiratory and other health problems including lung disease and cancer that may result in permanent injury or death.

DRIVER OFF AT GROSS AND TARE

WEIGHMASTER CERTIFICATE
THIS IS TO CERTIFY that the following described commodity was weighed, measured, or counted by a weighmaster, whose signature is on this certificate, who is a recognized authority of accuracy, as prescribed by Chapter 7 (commencing with Section 12700) of Division 5 of the California Business and Professions Code, administered by the Division of Measurement Standards of the California Department of Food and Agriculture.

No. 8245077

STEVENS CREEK QUARRY, INC.

MAILING ADDRESS [redacted]

PLANT LOCATION

1 - [redacted]
2 -
6 -
8 -

CUSTOMER COPY

CUSTOMER: MACIEL TRUCKING/ALVISO ROCK [redacted]

CUSTOMER NO: 13014

Weighed At: 8

Weighmaster: JENNIFER HERNANDEZ

ORDER	P.O.	TRUCK	CODE	PRODUCT DESCRIPTION
924		S2026 DIAMOND (ED)	0CAC5	0CAC5 5AXLE 0-3'CON/AC

	METRIC	POUNDS	TONS
Gross:	0.00	0	0.00
Tare:	0.00	0	0.00
Net:	0.00	0	0.00

Scale 2

Deliver To: SAN RAFAEL AVE MT. VIEW

Loads Today: 20
Acc. Amount: 20.00

Unit Price:
Subtotal:
Freight:
Tax:
Total:

Warning: This product may contain crystalline silica. Crystalline silica is a common naturally occurring mineral found in sand and rock. Prolonged and repeated breathing exposure may and are known to the State of California to cause respiratory and other health problems including lung disease and cancer that may result in permanent injury or death.

5/10/2017 2:39:00PM

DRIVER OFF AT GROSS AND TARE

Gary Lucks

From: Stephanie Alva <[redacted]
Sent: Thursday, July 27, 2017 2:07 PM
To: Gary Lucks
Subject: Yard Clean Up - 924 San Rafael Ave MV

Hello Gary

As for the items that were in the yard that needed to be removed here is the status:

The radiator is going to be recycled. There was no fluid in them so they were ready to be recycled.

The air compressor as well as the vibrator/wacker plate are both now at mother's house (back yard). They are safely stored there.

Let me know if any further information is needed.

Stephanie Alva
El Camino Paving, Inc.

Sent from my iPhone

Customer Manifest Receipt

Comprehensive Trip Log Number	Load Information	Facility Tire Program ID	Site Suffix
6296541 -- A	X Pick Up ☐ Delivery	1 3 9 2 0 2 8 - 9 1	

Hauler Tire Program ID / Site Suffix: 1805165 - 01

Hauler Name: J & R DANH

[redacted]

DATE: 07 / 20 / 17

TYPE: ☒ Whole Tire Count ☐ Weight in Lbs. ☐ Volume Cubic Yds. ☐ Weight in Tons

AMT: 101.X (N/A for Whole Tires)

Facility Telephone Number: 166-927-3507

EL CAMINO PAVING INC
924 SAN RAFAEL AVE
MOUNTAIN VIEW CA 94043

Stamp or Label OK

☐ Address Same as Hauler

I CERTIFY THAT UNDER PENALTY OF PERJURY OF THE LAWS OF THE STATE OF CALIFORNIA THAT THE INFORMATION PROVIDED ABOVE IS TRUE AND CORRECT.

Initials: [illegible]

J & R Danh Tire Recycle

[redacted]

1103

INVOICE STOCK NO.	INVOICE DATE	PURCHASE ORDER NO.	COMMENT / VIN	AMOUNT	DISCOUNTS ACCOUNT NO.	NET AMOUNT
	7-20-19		Camino Paving Inc	101		$1,616.00
			Address: 924 San Rafael Ave			
			City: Mountain View State: CA Zip Code: 94043			
			Phone: 16692735074			
			Pick Sunk			
			4 TRACKTOR SUNK TIRE 24"	$25 EX		$100.00
			4 TRACKTOR DISMOUNT	$25 EX		$100.00
			14 SUNK TIRE 11 x 22"	$15 00 EX		$210.00
			14 DISMOUNT 11 x 22"	$15 00 EX		$210.00
			83 SUNK TIRE 16"	$5 00 EX		$415.00
			83 DISMOUNT 16"	$7 00 EX		$581.00
			#1057			
				TOTAL		1616.00

J & R Danh Tire Recycle

[redacted]

1100

INVOICE STOCK NO.	INVOICE DATE	PURCHASE ORDER NO.	COMMENT / VIN	AMOUNT	DISCOUNTS ACCOUNT NO.	NET AMOUNT
	7-20-17		EL CAMINO PAVING INC	101		$1,616.00
			Address: 924 SAN RAFAEL AVE			
			City: MOUNTAIN VIEW State: CA Zip Code: 94043			
			Phone: 16692735074			
			Pick Junk			
			4 TRACKTOR JUNK TIRE 24"	$25 EX		$100.00
			4 TRACKTOR DISMOUNT	$25 EX		$100.00
			14 JUNK TIRE 11 x 22"	$15 00 EX		$210.00
			14 DISMOUNT 11 x 22"	$15 00 EX		$210.00
			93 JUNK TIRE 16"	$5 00 EX		$465.00
			83 DISMOUNT 16"	$7 00 EX		$581.00
			#1057			
				TOTAL	$	1616.00

Attachment 5 AST Closure Certification

 Tank Site Address: 924 San Rafael Avenue Mountain View, CA 94043

Applicant Certification

I certify that I have read the Tank System On-Site Cleaning Requirements (UN-065) guidance document and California Code of Regulations, Title 22, Div. 4.5, Chapter 32, and declare that the above information is accurate and complete to the best of my knowledge.

El Camino Paving Inc.	Marie A Alva	5/18/17
Applicant's Name (Print) Marie Alva	Applicant's Signature	Date

Tank Operator Certification

This certification must be completed by the operator of the tank system, not the contractor or agent. If the most recent hazardous contents of the tank(s) are unknown, and residuals remain in the tank(s) in sufficient quantity to be collected and analyzed, a report of chemical analysis by a State certified analytical laboratory must be submitted with this application. **Tanks whose usage history is not known and which do not contain sufficient residuals for analysis cannot be certified as non-hazardous.**

I am/was the operator of the following tank system(s). I hereby certify that the tank(s) last held the following hazardous material(s)/waste(s):

	Hazardous Substance Last Contained	Or
Tank 1	Oil	☐ Analysis of residuals is attached
Tank 2		☐ Analysis of residuals is attached
Tank 3		☐ Analysis of residuals is attached
Tank 4		☐ Analysis of residuals is attached
Tank 5		☐ Analysis of residuals is attached
Tank 6		☐ Analysis of residuals is attached

El Camino Paving Inc

~~Stephanie Alva~~ Marie Alva	Marie A Alva	5/18/2017
Tank Operator's Name (Print)	Tank Operator's Signature	Date

Unified Program Agency Approval

This box is for Unified program Agency Use Only

This Application Has Been Reviewed and is Hereby: ☐ Approved; ☐ Denied Permit/Project No.: _____

Agency Name: _____ Date: _____

Print Name: _____ Sign Name: _____

Comments: _____

TANK SYSTEM ON-SITE CLEANING APPLICATION

For use by Unidocs Member Agencies or where approved by your Local Jurisdiction
Authority Cited: California Code of Regulations, Title 22, Section 67383.3(a)(1)

This application form, and a Tank System Closure Permit Application, must be completed and submitted to the local Unified Program Agency (UPA) prior to on-site cleaning to render non-hazardous any aboveground or underground storage tank system that previously stored a hazardous material/waste.

1. Facility Name (Tank Site): El Camino Paving, Inc. Bldg. No.: Shed
   Address: 924 San Rafael Avenue City: Mountain View Zip: 94043

2. Proposed Date of Tank System Cleaning: May 22, 2017

3. The following individual will directly supervise cutting and/or cleaning activities and prepare the Hazardous Waste Tank Closure Certification form:
   Name: Kent Olsen or Ken Haskell [redacted] Phone No.: [redacted]
   Address: [redacted] City: [redacted] Zip: [redacted]
   Submit a copy of this person's "statement of qualifications" including experience and professional credentials (e.g., state license or registration) demonstrating that he/she is technically and legally qualified to certify tank cleaning activities.

4. The following procedures will be used for the on-site cleaning and closure of these tank systems: *[Describe the specific tools and techniques proposed for cleaning, cutting (if applicable), and visual inspection of tank interior(s)]* **Attach copies of your site-specific Work Plan and site-specific Safety Plan with this completed permit application.**
   - Using a high pressure hot water pressure washer and a pH neutral cleaning agent such as Simple Green, the AST will be triple rinsed.
   - All rinsates will be collected and packaged into DOT containers for off-site disposal as a hazardous waste.
   - Secondary containment areas will be emptied, cleaned and the rinsates collected and packaged into DOT containers for off-site disposal as a hazardous waste.

5. Where will rinseate be shipped?
   Facility Name: DK EPA ID No.: CAT080013352
   Name of Transporter: Eniroserve EPA ID No.: CAR000188201

6. Do the tank(s) have manways? ☐ Yes; ☐ No. If No, describe in your attached Work Plan how you will access the tank interior(s) to perform the required visual inspection of the entire tank interior [i.e., describe the specific methods will be used to cut openings in the tank(s) large enough to facilitate the required visual inspection, or what remote viewing equipment/methods will be used). *[If openings must be cut, **Fire Department approval is required prior to cutting.**]*

Fire Department Tank Cutting Approval

If tank closure is being overseen by Santa Clara County CUPA and the tank(s) will be cut, this section must be submitted to, and completed by, the local Fire Department prior to submittal of this application to the CUPA.

This Department has reviewed the proposed non-sparking tank cutting methods and/or remote viewing equipment and lighting systems described in Section 4, above, and approves their use.

Fire Department Representative Name (Print)	Fire Department Representative Signature	Date

Agency: ☐ Santa Clara County FD; ☐ San Jose FD; ☐ Morgan Hill FD; ☐ Palo Alto FD; ☐ Cal/Fire; ☐ Moffett Field FD

Comments/Conditions: _____

Attachment 6: Photos of chemicals staged for shipment and steam cleaned shed



UNIVERSAL
WASTE


WIX

CANCON


OVERPAC
23001
SALVAGE DRUM

EL CAMINO PAVING
QUESTAR
HazBox
QUESTAR, INC.

Attachment 7: Bill of Sale for Vehicles and Equipment

Americ Machinery Corporation

[redacted]

PURCHASE AGREEMENT

6/19/2017

Seller:
El Camino Paving
924 San Rafael Ave
Mountain View, CA 94043
[redacted]
Stephanie Alva

Purchaser:
Americ Machinery Corp.
[redacted]

Equipment:

MAKE	MODEL	S/N	YEAR	DESCRIPTION	TITLE
FORD	F150	1FTRF12W44NL35829	2004	FORD PICKUP TRUCK	X
FORD	F150	1FTRF12W84NC63259	2004	FORD PICKUP TRUCK	X
FORD	F350		2000	FORD F350 UTILITY BED DUALLY	X
FORD	F250		2003	FORD F250 PICKUP	X
FORD	F450	1FDXW46R48EA57905	2007	FORD F450 DUMP TRUCK	X
IH		UHDA11952CHA23570	1982	IH WATER TRUCK	X
FORD	F250		1998	FORD F250 PICKUP	X
FORD	LN9000T	1FDYW90W9KVA50536	1989	FORD LNT9000 T/A DUMP TRUCK	X
KENWORTH	T800B	662434	1995	KENWORTH T800 T/A TRUCK TRACTOR	X
FORD	F600	1FDXK74A1KVA10560	1989	FORD 600 WATER TRUCK	X
FORD			1990	FORD SD DUALLY DUMP TRUCK EXT CAB	X
FORD	SUPERDUTY		1989	FORD SD 3 YD DUMP TRUCK	X
FORD	F SUPERDUTY	1FDLF47F1SEA45236	1995	FORD SD DUALLY DUMP TRUCK W/ARROWBOARD, MIXER	X
PETERBILT				PETERBILT T/A TRUCK TRACTOR	X
FORD	RANGER		1995	FORD RANGER PICKUP TRUCK	X
FORD	F250		1998	FORD F250 PICKUP	X
PONTIAC	GRAND PRIX		2001	PONTIAC GRAND PRIX	X
FORD	F SUPERDUTY	1FDLF47F2SEA46363	1995	FORD SUPER DUTY DUALLY UTILITY BED W/WELDER, AIR COMP	X
OLDSMOBILE	BRAVADA			OLDSMOBILE BRAVADA	X
DYNAPAC				DYNAPAC TD5465 ROLLER	
LAYTON	H-500B	H-10710-B-8		H-500-B PAVER	

Americ Machinery Corporation

[redacted]

BOBCAT				BOBCAT 250NT GENERATOR ON BED	
BOBCAT	763	512214823		BOBCAT 763	
MIKASA	MVH402DS	F1519		MIKASA MVH402DS REVERSIBLE PLATE COMPACTOR (IN YARD)	
DYNAPAC	CA15	325517		DYNAPAC CA15 ROLLER	
BLAW-KNOX	PF-5510	551009-04	1996	BLAW-KNOX PR-5510 PAVER	
RELIANCE		1RE5C6202EC510		RELIANCE DUMP TRAILER	X
RELIANCE		1RE5C6204TC961606		RELIANCE DUMP TRAILER	X
RELIANCE		1RE5C6208VC971315		RELIANCE DUMP TRAILER	X
CAT	PS-200B	5JR00184	1998	CAT CS-200B PNEUMATIC ROLLER	
DYNAPAC				DYNAPAC 163521 ROLLER	
EAGER BEAVER			1985	T/A TRAILER	X
MASSEY FERGUSON	MF40E	5218B0160		MF 40E SKIPLOADER	
BOBCAT				BOBCAT 709 ATTACHMENT W/ 4/1 BUCKET	
LEEBOY	L150			LEEBOY L150 TRAILER	X
				TRAILER W/ COMPRESSOR	X
MASSEY FERGUSON	MF50E	Y0290		MF 50E SKIPLOADER	
CAT	12G	61M11269	1985	CAT 12G MOTOR GRADER	
BLAW-KNOX	PF-510	51002-15	1991	BLAW-KNOX PF510 PAVER	
BLAW-KNOX	PF-510	51008-09	1993	BLAW-KNOX PF510 PAVER	
DYNAPAC	CC211	61510383	1993	DYNAPAC CC211 ROLLER	
BOMAG	BW120AD-3	101170510983	1996	BOMAG BW 120 AD-3 ROLLER	
				FORKLIFT	
CAT	140G	72V09255	1986	CAT 140G MOTOR GRADER	
CAT	963	21Z02329	1989	CAT 963 TRACK LOADER	
MUSTANG	960	3619813		MUSTANG 960 SKIDSTEER	
CAT	420E	CAT0420EVHLS00841	2006	CAT 420E BACKHOE	
FERMEC	650B			FERMEC 650 SKIPLOADER	
CAT	613B	38W4436		CAT 613B SCRAPER	
FERMEC	650B			FERMEC 650B SKIPLOADER	
T10DL1T		1996		DUAL AXEL TRAILER	X
FERMEC	650B			FERMEC 650B SKIPLOADER	
COZAD	60T	CC81153	1981	COZAD 16WHEEL T/A LOWBOY	X
PETERBILT			1978	PETERBILT DISTRIBUTOR TRUCK	X
ARROWMASTER		1P91G1014DG31467		ARROWMASTER ARROWBOARD	X
				SOLAR ARROWBOARD TRAILER	X
Gelco	GS1048			GELCO GS1048 OFFICE TRAILER	X
DYNAPAC	CC102	60112813	1997	TANDEM SMOOTH ROLLER	

Americ
Machinery Corporation

[redacted]

DYNAPAC	CC222	61710734	1998	TANDEM SMOOTH ROLLER	
WIRTGEN	W1200F	710090281170018		GRINDER	
DYNAPAC	CA25	10398.1		DYNAPAC CA25 84" SINGLE SMOOTH ROLLER	
FORD		1FDXK74A1KVA10560	1988	FORD 2000 GAL WATER TRUCK	X
FORD	F450	1FDXW46F0YEA30822	1999	FORD F450 FB W/ARROW BOARD , MIXER	X
				DIESEL GENERATOR	
				SWEEPER ATTACHMENT	
				EQUIPMENT IN SHOP INC CUTOFF SAWS,GENERATORS,ENERPAC, MILLER WELDER,DRILLPRESS, PARTS, SHELVES	

Purchase Offer: $ 120,000.00

Terms:

$60,000 First Payment
$60,000 Second and Final Payment when all titles are turned over free and clear
*Equipment is warranted free and clear of all liens and encumbrances
*ECP will furnish clear titles with no outstanding DMV fees

El Camino Pa
will be taking care
DMV
ASAP

Americ will remove all equipment including titled vehicles immediately upon first payment of $60,000.00

Purchase Proposal Offered By:
Americ Machinery Corporation
(SIGNATURE)

(PRINT NAME)

Date

Purchase Proposal Accepted By:
El Camino Paving
(SIGNATURE)

Stephanie Alva
Office Manager
(PRINT NAME)

6/27/17
Date

25 August 2017

Mr. David Koehler and Ms. Stephanie Alva
Koehler & Associates
[redacted]

Subject: **DRAFT Soil Sampling and Analysis Letter**
924 San Rafael Avenue
Mountain View, CA
Langan Project: 731705800

Dear Mr. Koehler and Ms. Alva:

Langan Engineering and Environmental Services Inc. (Langan) has prepared this Soil Sampling and Analysis Letter for the former El Camino Paving site at 924 San Rafael Avenue in Mountain View, California, (site; Figure 1). The existing improvements on the approximately 1.8-acre property include a 2,500 square-foot building, an approximately 2,500 square-foot covered work area, an approximately 1,540 square-foot office building, and paved yard containing parking spaces and storage. We understand that three underground storage tanks were formerly located on site and subject to a cleanup action. The site received regulatory closure from the Santa Clara Valley Water District's (SCVWD) Leaking Underground Storage Tank Oversight Program in 2001. This letter was prepared in response to the request by the Mountain View Fire Department (Certified Unified Program Agencies [CUPA]) for additional shallow soil sampling and testing to evaluate possible releases from equipment stored at the site following closure.

On 20 August 2017, Langan advanced three borings by hand-auger to five feet below ground surface (bgs; Figure 2). Two samples were collected at each boring at three and five feet bgs. Samples were collected by slide hammer into stainless steel liners and sealed with Teflon and plastic caps. Sampling equipment was decontaminated prior to advancing each boring and following collection of each sample. Samples were labeled and placed in an ice-cooled chest and sent to McCampbell Analytical, Inc., a California-certified laboratory, under chain of custody procedures. Per CUPA's request, soil samples were analyzed for total petroleum hydrocarbons as gas, diesel, and total oil and grease (TPHg, TPHd, and TOG). Soil analytical results are summarized in Table 1.

Langan compared the soil analytical results from this sampling event to current Tier 1 San Francisco Bay Regional Water Quality Control Board (RWQCB) Environmental Screening Levels (ESLs). TPHg and TPHd were detected at levels below the Tier 1 ESLs in Boring 1 and were not detected above the laboratory reporting limits in Borings 2 and 3. ESLs are not established for TOG.

Please feel free to contact Christina Rain for additional information at [redacted] or at [redacted]

Sincerely yours,
Langan Engineering and Environmental Services, Inc.

Christina Rain, P.E.
Project Manager

Dorinda Shipman, P.G.
Principal/Vice President

cc: Gary Lucks, JD CPEA (Beyond Compliance)

Attachments:
Table 1 – Soil Analytical Results

Figure 1 – Site Location Map
Figure 2 – Site Plan

Attachment 1 – Laboratory Analytical Report

\\Langan.com\data\SFO\data8\731705801\Project Data_Discipline\Environmental\Reports\2017-08_Soil Sampling Summary Letter\731705801_DRAFT Soil Sampling and Analysis Letter.docx

DRAFT

TABLE

DRAFT

LANGAN

Table 1
Soil Analytical Results
924 San Rafael Avenue
Mountain View, CA

Sample ID	Depth	Date Sampled	TPHg	TPHd	TOG
	(feet)		(mg/kg)		
B-1-3.0	3.0	8/17/17	15	8.9	190
B-1-5.0	5.0	8/17/17	3.1	2.4	140
B-2-3.0	3.0	8/17/17	< 1.0	< 1.0	< 50
B-2-5.0	5.0	8/17/17	< 1.0	< 1.0	< 50
B-3-3.0	3.0	8/17/17	< 1.0	< 1.0	< 50
B-3-5.0	5.0	8/17/17	< 1.0	< 1.0	< 50
ESL			100	230	NE

Notes:
TPHg - Total petroleum hydrocarbons as gasoline
TPHd - Total petroleum hydrocarbons as diesel
TOG - Total oil and grease
mg/kg - Milligrams per kilogram
< 1.0 - Analyte was not detected above the laboratory reporting limit (1.0 mg/kg)
NE - Not established
ESL - Tier 1 Environmental Screening Levels, Regional Water Quality Control Board, San Francisco Bay Region, February 2016

FIGURES

DRAFT

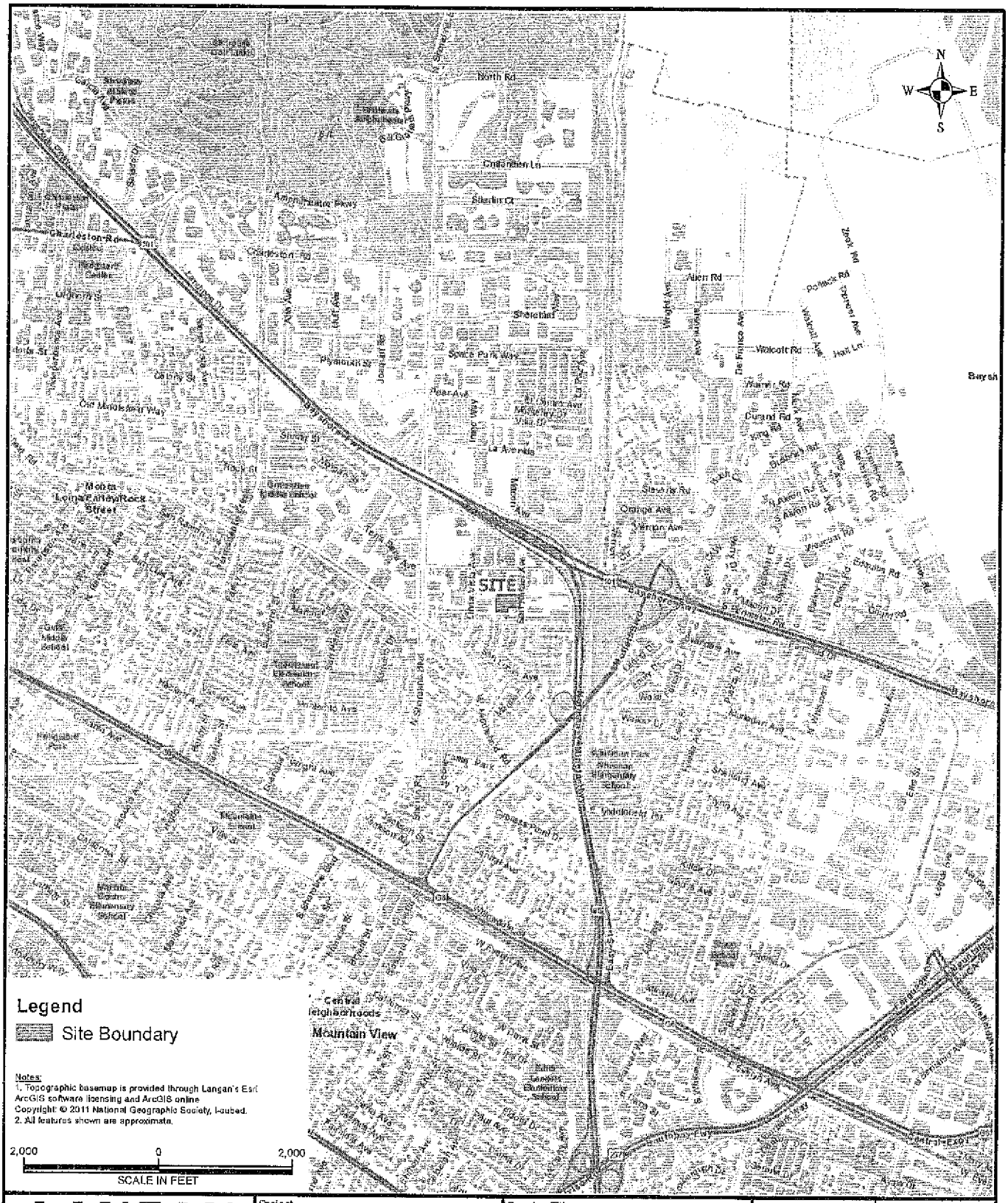

LANGAN

Project: 924 SAN RAFAEL AVENUE MOUNTAIN VIEW SANTA CLARA COUNTY CALIFORNIA	Drawing Title: SITE LOCATION MAP	Project No. 731705801 Date 8/20/2017 Scale 1 " = 2,000 ' Drawn By BJS	Figure 1

© 2013 Langan

Path: Wangan.com\data\SFO\data8\731705801\Project Data\ArcGIS\MXD\Environmental_Figures\Site Location Map.mxd



Legend

- Approximate Boring Location
- Site Boundary

Notes:
1. Topographic basemap is provided through Langan's Esri ArcGIS software licensing and ArcGIS online.
Copyright © 2011 National Geographic Society, i-cubed.
2. All features shown are approximate.

75 0 75
SCALE IN FEET

LANGAN

Project	924 SAN RAFAEL AVENUE MOUNTAIN VIEW SANTA CLARA COUNTY CALIFORNIA
Drawing Title	SITE PLAN
Project No.	731705801
Date	8/20/2017
Scale	1 " = 75 '
Drawn By	BJS
Figure	2

© 2013 Langan

Path: \\langan.com\data\SFO\data\731705801\Project Data\ArcGIS\MXD\Environmental_Figures\Site Plan.mxd

ATTACHMENT 1
LABORATORY ANALYTICAL REPORT

DRAFT

McCampbell Analytical, Inc.

"When Quality Counts"

Analytical Report

WorkOrder: 1708892

Report Created for: Langan

[redacted]

Project Contact: Christina Rain
Project P.O.:
Project Name: 731705800; El Camino

Project Received: 08/18/2017

Analytical Report reviewed & approved for release on 08/22/2017 by:

Angela Rydelius,
Laboratory Manager

The report shall not be reproduced except in full, without the written approval of the laboratory. The analytical results relate only to the items tested. Results reported conform to the most current NELAP standards, where applicable, unless otherwise stated in the case narrative.

Glossary of Terms & Qualifier Definitions

Client: Langan
Project: 731705800; El Camino
WorkOrder: 1708892

Glossary Abbreviation

%D	Serial Dilution Percent Difference
95% Interval	95% Confident Interval
DF	Dilution Factor
DI WET	(DISTLC) Waste Extraction Test using DI water
DISS	Dissolved (direct analysis of 0.45 µm filtered and acidified water sample)
DLT	Dilution Test (Serial Dilution)
DUP	Duplicate
EDL	Estimated Detection Limit
ERS	External reference sample. Second source calibration verification.
ITEF	International Toxicity Equivalence Factor
LCS	Laboratory Control Sample
MB	Method Blank
MB % Rec	% Recovery of Surrogate in Method Blank, if applicable
MDL	Method Detection Limit
ML	Minimum Level of Quantitation
MS	Matrix Spike
MSD	Matrix Spike Duplicate
N/A	Not Applicable
ND	Not detected at or above the indicated MDL or RL
NR	Data Not Reported due to matrix interference or insufficient sample amount.
PDS	Post Digestion Spike
PDSD	Post Digestion Spike Duplicate
PF	Prep Factor
RD	Relative Difference
RL	Reporting Limit (The RL is the lowest calibration standard in a multipoint calibration.)
RPD	Relative Percent Deviation
RRT	Relative Retention Time
SPK Val	Spike Value
SPKRef Val	Spike Reference Value
SPLP	Synthetic Precipitation Leachate Procedure
ST	Sorbent Tube
TCLP	Toxicity Characteristic Leachate Procedure
TEQ	Toxicity Equivalents
WET (STLC)	Waste Extraction Test (Soluble Threshold Limit Concentration)

Glossary of Terms & Qualifier Definitions

Client: Langan
Project: 731705800; El Camino
WorkOrder: 1708892

Analytical Qualifiers

d9	No recognizable pattern
e2	Diesel range compounds are significant; no recognizable pattern
e6	One to a few isolated peaks present in the TPH(d/mo) chromatogram
e7	Oil range compounds are significant

Analytical Report

Client:	Langan	**WorkOrder:**	1708892
Date Received:	8/18/17 16:45	**Extraction Method:**	E9071B
Date Prepared:	8/18/17	**Analytical Method:**	E9071B
Project:	731705800; El Camino	**Unit:**	mg/Kg

Hexane Extractable Material without Silica Gel Treatment

Client ID	Lab ID	Matrix	Date Collected	Instrument	Batch ID
B-1-3.0	1708892-001A	Soil	08/17/2017 13:57	O&G	143939

Analytes	Result	RL	DF	Date Analyzed
HEM	190	50	1	08/22/2017 10:00

Analyst(s): HN

Client ID	Lab ID	Matrix	Date Collected	Instrument	Batch ID
B-1-5.0	1708892-002A	Soil	08/17/2017 14:09	O&G	143939

Analytes	Result	RL	DF	Date Analyzed
HEM	140	50	1	08/22/2017 10:05

Analyst(s): HN

Client ID	Lab ID	Matrix	Date Collected	Instrument	Batch ID
B-2-3.0	1708892-003A	Soil	08/17/2017 14:27	O&G	143939

Analytes	Result	RL	DF	Date Analyzed
HEM	ND	50	1	08/22/2017 10:10

Analyst(s): HN

Client ID	Lab ID	Matrix	Date Collected	Instrument	Batch ID
B-2-5.0	1708892-004A	Soil	08/17/2017 14:33	O&G	143939

Analytes	Result	RL	DF	Date Analyzed
HEM	ND	50	1	08/22/2017 10:15

Analyst(s): HN

(Cont.)

Angela Rydelius, Lab Manager

Analytical Report

Client:	Langan	**WorkOrder:**	1708892
Date Received:	8/18/17 16:45	**Extraction Method:**	E9071B
Date Prepared:	8/18/17	**Analytical Method:**	E9071B
Project:	731705800; El Camino	**Unit:**	mg/Kg

Hexane Extractable Material without Silica Gel Treatment

Client ID	Lab ID	Matrix	Date Collected	Instrument	Batch ID
B-3-3.0	1708892-005A	Soil	08/17/2017 14:52	O&G	143939

Analytes	Result	RL	DF	Date Analyzed
HEM	ND	50	1	08/22/2017 10:20

Analyst(s): HN

Client ID	Lab ID	Matrix	Date Collected	Instrument	Batch ID
B-3-5.0	1708892-006A	Soil	08/17/2017 14:58	O&G	143939

Analytes	Result	RL	DF	Date Analyzed
HEM	ND	50	1	08/22/2017 10:25

Analyst(s): HN

Angela Rydelius, Lab Manager

Analytical Report

Client:	Langan	**WorkOrder:**	1708892
Date Received:	8/18/17 16:45	**Extraction Method:**	SW5030B
Date Prepared:	8/18/17-8/22/17	**Analytical Method:**	SW8021B/8015Bm
Project:	731705800; El Camino	**Unit:**	mg/Kg

Gasoline Range (C6-C12) Volatile Hydrocarbons as Gasoline with BTEX and MTBE

Client ID	Lab ID	Matrix	Date Collected	Instrument	Batch ID
B-1-3.0	1708892-001A	Soil	08/17/2017 13:57	GC19	144000

Analytes	Result	RL	DF	Date Analyzed
TPH(g) (C6-C12)	15	1.0	1	08/21/2017 09:57
MTBE	---	0.050	1	08/21/2017 09:57
Benzene	---	0.0050	1	08/21/2017 09:57
Toluene	---	0.0050	1	08/21/2017 09:57
Ethylbenzene	---	0.0050	1	08/21/2017 09:57
Xylenes	---	0.015	1	08/21/2017 09:57

Surrogates	REC (%)	Limits	
2-Fluorotoluene	77	62-126	08/21/2017 09:57

Analyst(s): IA Analytical Comments: d9

Client ID	Lab ID	Matrix	Date Collected	Instrument	Batch ID
B-1-5.0	1708892-002A	Soil	08/17/2017 14:09	GC19	144000

Analytes	Result	RL	DF	Date Analyzed
TPH(g) (C6-C12)	3.1	1.0	1	08/21/2017 13:01
MTBE	---	0.050	1	08/21/2017 13:01
Benzene	---	0.0050	1	08/21/2017 13:01
Toluene	---	0.0050	1	08/21/2017 13:01
Ethylbenzene	---	0.0050	1	08/21/2017 13:01
Xylenes	---	0.015	1	08/21/2017 13:01

Surrogates	REC (%)	Limits	
2-Fluorotoluene	85	62-126	08/21/2017 13:01

Analyst(s): IA Analytical Comments: d9

(Cont.)

NELAP 4033ORELAP

Angela Rydelius, Lab Manager

Analytical Report

Client:	Langan	**WorkOrder:**	1708892
Date Received:	8/18/17 16:45	**Extraction Method:**	SW5030B
Date Prepared:	8/18/17-8/22/17	**Analytical Method:**	SW8021B/8015Bm
Project:	731705800; El Camino	**Unit:**	mg/Kg

Gasoline Range (C6-C12) Volatile Hydrocarbons as Gasoline with BTEX and MTBE

Client ID	Lab ID	Matrix	Date Collected	Instrument	Batch ID
B-2-3.0	1708892-003A	Soil	08/17/2017 14:27	GC19	144000

Analytes	Result	RL	DF	Date Analyzed
TPH(g) (C6-C12)	ND	1.0	1	08/21/2017 13:32
MTBE	---	0.050	1	08/21/2017 13:32
Benzene	---	0.0050	1	08/21/2017 13:32
Toluene	---	0.0050	1	08/21/2017 13:32
Ethylbenzene	---	0.0050	1	08/21/2017 13:32
Xylenes	---	0.015	1	08/21/2017 13:32
Surrogates	REC (%)	Limits		
2-Fluorotoluene	86	62-126		08/21/2017 13:32

Analyst(s): IA

Client ID	Lab ID	Matrix	Date Collected	Instrument	Batch ID
B-2-5.0	1708892-004A	Soil	08/17/2017 14:33	GC19	144000

Analytes	Result	RL	DF	Date Analyzed
TPH(g) (C6-C12)	ND	1.0	1	08/21/2017 14:03
MTBE	---	0.050	1	08/21/2017 14:03
Benzene	---	0.0050	1	08/21/2017 14:03
Toluene	---	0.0050	1	08/21/2017 14:03
Ethylbenzene	---	0.0050	1	08/21/2017 14:03
Xylenes	---	0.015	1	08/21/2017 14:03
Surrogates	REC (%)	Limits		
2-Fluorotoluene	89	62-126		08/21/2017 14:03

Analyst(s): IA

(Cont.)

NELAP 4033ORELAP

Angela Rydelius, Lab Manager

Analytical Report

Client:	Langan	**WorkOrder:**	1708892
Date Received:	8/18/17 16:45	**Extraction Method:**	SW5030B
Date Prepared:	8/18/17-8/22/17	**Analytical Method:**	SW8021B/8015Bm
Project:	731705800; El Camino	**Unit:**	mg/Kg

Gasoline Range (C6-C12) Volatile Hydrocarbons as Gasoline with BTEX and MTBE

Client ID	Lab ID	Matrix	Date Collected	Instrument	Batch ID
B-3-3.0	1708892-005A	Soil	08/17/2017 14:52	GC19	144128

Analytes	Result	RL	DF	Date Analyzed
TPH(g) (C6-C12)	ND	1.0	1	08/22/2017 14:54
MTBE	---	0.050	1	08/22/2017 14:54
Benzene	---	0.0050	1	08/22/2017 14:54
Toluene	---	0.0050	1	08/22/2017 14:54
Ethylbenzene	---	0.0050	1	08/22/2017 14:54
Xylenes	---	0.015	1	08/22/2017 14:54
Surrogates	REC (%)	Limits		
2-Fluorotoluene	78	62-126		08/22/2017 14:54

Analyst(s): IA

Client ID	Lab ID	Matrix	Date Collected	Instrument	Batch ID
B-3-5.0	1708892-006A	Soil	08/17/2017 14:58	GC19	144000

Analytes	Result	RL	DF	Date Analyzed
TPH(g) (C6-C12)	ND	1.0	1	08/21/2017 15:05
MTBE	---	0.050	1	08/21/2017 15:05
Benzene	---	0.0050	1	08/21/2017 15:05
Toluene	---	0.0050	1	08/21/2017 15:05
Ethylbenzene	---	0.0050	1	08/21/2017 15:05
Xylenes	---	0.015	1	08/21/2017 15:05
Surrogates	REC (%)	Limits		
2-Fluorotoluene	84	62-126		08/21/2017 15:05

Analyst(s): IA

Analytical Report

Client:	Langan	**WorkOrder:**	1708892
Date Received:	8/18/17 16:45	**Extraction Method:**	SW3550B
Date Prepared:	8/18/17	**Analytical Method:**	SW8015B
Project:	731705800; El Camino	**Unit:**	mg/Kg

Total Extractable Petroleum Hydrocarbons w/out SG Clean-Up

Client ID	Lab ID	Matrix	Date Collected	Instrument	Batch ID
B-1-3.0	1708892-001A	Soil	08/17/2017 13:57	GC9a	143984

Analytes	Result	RL	DF	Date Analyzed
TPH-Diesel (C10-C23)	8.9	2.0	2	08/19/2017 01:45
Surrogates	**REC (%)**	**Limits**		
C9	104	78-109		08/19/2017 01:45

Analyst(s): TD — Analytical Comments: e7,e2,e6

Client ID	Lab ID	Matrix	Date Collected	Instrument	Batch ID
B-1-5.0	1708892-002A	Soil	08/17/2017 14:09	GC11A	143984

Analytes	Result	RL	DF	Date Analyzed
TPH-Diesel (C10-C23)	2.4	1.0	1	08/19/2017 17:32
Surrogates	**REC (%)**	**Limits**		
C9	86	78-109		08/19/2017 17:32

Analyst(s): TD — Analytical Comments: e7,e2,e6

Client ID	Lab ID	Matrix	Date Collected	Instrument	Batch ID
B-2-3.0	1708892-003A	Soil	08/17/2017 14:27	GC11B	143984

Analytes	Result	RL	DF	Date Analyzed
TPH-Diesel (C10-C23)	ND	1.0	1	08/20/2017 00:40
Surrogates	**REC (%)**	**Limits**		
C9	82	78-109		08/20/2017 00:40

Analyst(s): TD

Client ID	Lab ID	Matrix	Date Collected	Instrument	Batch ID
B-2-5.0	1708892-004A	Soil	08/17/2017 14:33	GC11B	143984

Analytes	Result	RL	DF	Date Analyzed
TPH-Diesel (C10-C23)	ND	1.0	1	08/20/2017 00:01
Surrogates	**REC (%)**	**Limits**		
C9	82	78-109		08/20/2017 00:01

Analyst(s): TD

(Cont.)

[redacted]

Analytical Report

Client:	Langan	**WorkOrder:**	1708892
Date Received:	8/18/17 16:45	**Extraction Method:**	SW3550B
Date Prepared:	8/18/17	**Analytical Method:**	SW8015B
Project:	731705800; El Camino	**Unit:**	mg/Kg

Total Extractable Petroleum Hydrocarbons w/out SG Clean-Up

Client ID	Lab ID	Matrix	Date Collected	Instrument	Batch ID
B-3-3.0	1708892-005A	Soil	08/17/2017 14:52	GC11A	143984

Analytes	Result	RL	DF	Date Analyzed
TPH-Diesel (C10-C23)	ND	1.0	1	08/19/2017 18:50
Surrogates	**REC (%)**	**Limits**		
C9	90	78-109		08/19/2017 18:50

Analyst(s): TD

Client ID	Lab ID	Matrix	Date Collected	Instrument	Batch ID
B-3-5.0	1708892-006A	Soil	08/17/2017 14:58	GC11A	143999

Analytes	Result	RL	DF	Date Analyzed
TPH-Diesel (C10-C23)	ND	1.0	1	08/19/2017 16:52
Surrogates	**REC (%)**	**Limits**		
C9	85	78-109		08/19/2017 16:52

Analyst(s): TD

Quality Control Report

Client:	Langan	**WorkOrder:**	1708892
Date Prepared:	8/18/17	**BatchID:**	143939
Date Analyzed:	8/18/17	**Extraction Method:**	E9071B
Instrument:	O&G	**Analytical Method:**	E9071B
Matrix:	Soil	**Unit:**	mg/Kg
Project:	731705800; El Camino	**Sample ID:**	MB/LCS-143939 1708806-001AMS/MSD

QC Summary Report for E9071B

Analyte	MB Result	LCS Result	RL	SPK Val	MB SS %REC	LCS %REC	LCS Limits
HEM	ND	1880	50	2000	-	94	70-130

Analyte	MS Result	MSD Result	SPK Val	SPKRef Val	MS %REC	MSD %REC	MS/MSD Limits	RPD	RPD Limit
HEM	1840	1860	2000	ND	92	93	70-130	0.840	30

QA/QC Officer

Quality Control Report

Client:	Langan	**WorkOrder:**	1708892
Date Prepared:	8/18/17	**BatchID:**	144000
Date Analyzed:	8/21/17	**Extraction Method:**	SW5030B
Instrument:	GC19	**Analytical Method:**	SW8021B/8015Bm
Matrix:	Soil	**Unit:**	mg/Kg
Project:	731705800; El Camino	**Sample ID:**	MB/LCS-144000 1708892-001AMS/MSD

QC Summary Report for SW8021B/8015Bm

Analyte	MB Result	RL	SPK Val	MB SS %REC	MB SS Limits
TPH(g) (C6-C12)	ND	1.0	-	-	-
MTBE	ND	0.050	-	-	-
Benzene	ND	0.0050	-	-	-
Toluene	ND	0.0050	-	-	-
Ethylbenzene	ND	0.0050	-	-	-
Xylenes	ND	0.015	-	-	-
Surrogate Recovery					
2-Fluorotoluene	0.09893		0.10	99	75-134

Analyte	LCS Result	LCSD Result	SPK Val	LCS %REC	LCSD %REC	LCS/LCSD Limits	RPD	RPD Limit
TPH(btex)	0.590	-	0.60	98	-	82-118	-	-
MTBE	0.0881	-	0.10	88	-	61-119	-	-
Benzene	0.102	-	0.10	102	-	77-128	-	-
Toluene	0.105	-	0.10	105	-	74-132	-	-
Ethylbenzene	0.104	-	0.10	103	-	84-127	-	-
Xylenes	0.317	-	0.30	106	-	86-129	-	-
Surrogate Recovery								
2-Fluorotoluene	0.0924	-	0.10	92	-	75-134	-	-

Analyte	MS Result	MSD Result	SPK Val	SPKRef Val	MS %REC	MSD %REC	MS/MSD Limits	RPD	RPD Limit
TPH(btex)	0.563	0.494	0.60	ND	94	82	58-129	13.0	20
MTBE	0.0774	0.0812	0.10	ND	73	77	47-118	4.70	20
Benzene	0.0891	0.0947	0.10	ND	89	95	55-129	6.08	20
Toluene	0.0963	0.101	0.10	ND	94	99	56-130	5.07	20
Ethylbenzene	0.0935	0.0983	0.10	ND	94	98	63-129	5.00	20
Xylenes	0.287	0.296	0.30	ND	96	99	64-131	3.09	20
Surrogate Recovery									
2-Fluorotoluene	0.0811	0.0863	0.10		81	86	62-126	6.25	20

(Cont.)

NELAP 4033ORELAP

QA/QC Officer

[redacted]

Quality Control Report

Client:	Langan	**WorkOrder:**	1708892
Date Prepared:	8/22/17	**BatchID:**	144128
Date Analyzed:	8/22/17	**Extraction Method:**	SW5030B
Instrument:	GC3	**Analytical Method:**	SW8021B/8015Bm
Matrix:	Soil	**Unit:**	mg/Kg
Project:	731705800; El Camino	**Sample ID:**	MB/LCS-144128

QC Summary Report for SW8021B/8015Bm

Analyte	MB Result	RL	SPK Val	MB SS %REC	MB SS Limits
TPH(g) (C6-C12)	ND	1.0	-	-	-
MTBE	ND	0.050	-	-	-
Benzene	ND	0.0050	-	-	-
Toluene	ND	0.0050	-	-	-
Ethylbenzene	ND	0.0050	-	-	-
Xylenes	ND	0.015	-	-	-
Surrogate Recovery					
2-Fluorotoluene	0.1043		0.10	104	75-134

Analyte	LCS Result	LCSD Result	SPK Val	LCS %REC	LCSD %REC	LCS/LCSD Limits	RPD	RPD Limit
TPH(btex)	0.588	-	0.60	98	-	82-118	-	-
MTBE	0.117	-	0.10	117	-	61-119	-	-
Benzene	0.0947	-	0.10	95	-	77-128	-	-
Toluene	0.101	-	0.10	101	-	74-132	-	-
Ethylbenzene	0.106	-	0.10	106	-	84-127	-	-
Xylenes	0.330	-	0.30	110	-	86-129	-	-
Surrogate Recovery								
2-Fluorotoluene	0.107	-	0.10	107	-	75-134	-	-

Quality Control Report

Client:	Langan	**WorkOrder:**	1708892
Date Prepared:	8/18/17	**BatchID:**	143984
Date Analyzed:	8/22/17	**Extraction Method:**	SW3550B
Instrument:	GC9b	**Analytical Method:**	SW8015B
Matrix:	Soil	**Unit:**	mg/Kg
Project:	731705800; El Camino	**Sample ID:**	MB/LCS-143984 1708871-116AMS/MSD

QC Report for SW8015B w/out SG Clean-Up

Analyte	MB Result	LCS Result	RL	SPK Val	MB SS %REC	LCS %REC	LCS Limits
TPH-Diesel (C10-C23)	ND	38.1	1.0	40	-	95	79-133
TPH-Motor Oil (C18-C36)	ND	-	5.0	-	-	-	-
Surrogate Recovery							
C9	23.36	23.2		25	93	93	77-109

Analyte	MS Result	MSD Result	SPK Val	SPKRef Val	MS %REC	MSD %REC	MS/MSD Limits	RPD	RPD Limit
TPH-Diesel (C10-C23)	39.1	39.4	40	ND	98	98	59-150	0	30
Surrogate Recovery									
C9	23.4	23.4	25		93	94	78-109	0.420	30

(Cont.)

NELAP 4033ORELAP

QA/QC Officer

Quality Control Report

Client:	Langan	**WorkOrder:**	1708892
Date Prepared:	8/18/17	**BatchID:**	143999
Date Analyzed:	8/19/17	**Extraction Method:**	SW3550B
Instrument:	GC11B, GC6A	**Analytical Method:**	SW8015B
Matrix:	Soil	**Unit:**	mg/Kg
Project:	731705800; El Camino	**Sample ID:**	MB/LCS-143999 1708892-006AMS/MSD

QC Report for SW8015B w/out SG Clean-Up

Analyte	MB Result	LCS Result	RL	SPK Val	MB SS %REC	LCS %REC	LCS Limits
TPH-Diesel (C10-C23)	ND	40.6	1.0	40	-	101	79-133
TPH-Motor Oil (C18-C36)	ND	-	5.0	-	-	-	-
Surrogate Recovery							
C9	21.98	21.7		25	88	87	77-109

Analyte	MS Result	MSD Result	SPK Val	SPKRef Val	MS %REC	MSD %REC	MS/MSD Limits	RPD	RPD Limit
TPH-Diesel (C10-C23)	44.2	44.3	40	ND	110	111	59-150	0.209	30
Surrogate Recovery									
C9	21.5	23.2	25		86	93	78-109	7.48	30

McCampbell Analytical, Inc.

[redacted]

CHAIN-OF-CUSTODY RECORD

WorkOrder: 1708892 **ClientCode: TWRF**

☐ WaterTrax ☐ WriteOn ☐ EDF ☐ Excel ☒ EQuIS ☑ Email ☐ HardCopy ☐ ThirdParty ☐ J-flag

☒ Detection Summary ☒ Dry-Weight

Report to:
Christina Rain Langan
[redacted]

Email: [redacted]
cc/3rd Party:
PO:
ProjectNo: 731705800; El Camino

Bill to:
Accounts Payable
Langan
[redacted]

Requested TAT: 2 days;

Date Received: 08/18/2017
Date Logged: 08/18/2017

Lab ID	Client ID	Matrix	Collection Date	Hold	Requested Tests (See legend below)											
					1	2	3	4	5	6	7	8	9	10	11	12
1708892-001	B-1-3.0	Soil	8/17/2017 13:57	☐	A	A	A									
1708892-002	B-1-5.0	Soil	8/17/2017 14:09	☐	A	A	A									
1708892-003	B-2-3.0	Soil	8/17/2017 14:27	☐	A	A	A									
1708892-004	B-2-5.0	Soil	8/17/2017 14:33	☐	A	A	A									
1708892-005	B-3-3.0	Soil	8/17/2017 14:52	☐	A	A	A									
1708892-006	B-3-5.0	Soil	8/17/2017 14:58	☐	A	A	A									

Test Legend:

1	9071B_S	2	G-MBTEX_S	3	TPH(D)_S	4	
5		6		7		8	
9		10		11		12	

Prepared by: Agustina Venegas

The following SampIDs: 001A, 002A, 003A, 004A, 005A, 006A contain testgroup Multi Range_S.

Comments:

NOTE: Soil samples are discarded 60 days after results are reported unless other arrangements are made (Water samples are 30 days).
Hazardous samples will be returned to client or disposed of at client expense.

[redacted]

WORK ORDER SUMMARY

Client Name: LANGAN
Client Contact: Christina Rain
Contact's Email: [redacted]

Project: 731705800; El Camino

Comments:

Work Order: 1708892
QC Level: LEVEL 2
Date Logged: 8/18/2017

☐ WaterTrax ☐ WriteOn ☐ EDF ☐ Excel ☐ Fax ☑ Email ☐ HardCopy ☐ ThirdParty ☐ J-flag

Lab ID	Client ID	Matrix	Test Name	Containers /Composites	Bottle & Preservative	De-chlorinated	Collection Date & Time	TAT	Sediment Content	Hold	SubOut
1708892-001A	B-1-3.0	Soil	Multi-Range TPH(g,d,mo) by EPA 8015Bm	1	Stainless Steel tube 2"x6"	☐	8/17/2017 13:57	2 days		☐	
			E9071B (O&G w/o S.G. Clean-Up)			☐		2 days		☐	
1708892-002A	B-1-5.0	Soil	Multi-Range TPH(g,d,mo) by EPA 8015Bm	1	Stainless Steel tube 2"x6"	☐	8/17/2017 14:09	2 days		☐	
			E9071B (O&G w/o S.G. Clean-Up)			☐		2 days		☐	
1708892-003A	B-2-3.0	Soil	Multi-Range TPH(g,d,mo) by EPA 8015Bm	1	Stainless Steel tube 2"x6"	☐	8/17/2017 14:27	2 days		☐	
			E9071B (O&G w/o S.G. Clean-Up)			☐		2 days		☐	
1708892-004A	B-2-5.0	Soil	Multi-Range TPH(g,d,mo) by EPA 8015Bm	1	Stainless Steel tube 2"x6"	☐	8/17/2017 14:33	2 days		☐	
			E9071B (O&G w/o S.G. Clean-Up)			☐		2 days		☐	
1708892-005A	B-3-3.0	Soil	Multi-Range TPH(g,d,mo) by EPA 8015Bm	1	Stainless Steel tube 2"x6"	☐	8/17/2017 14:52	2 days		☐	
			E9071B (O&G w/o S.G. Clean-Up)			☐		2 days		☐	
1708892-006A	B-3-5.0	Soil	Multi-Range TPH(g,d,mo) by EPA 8015Bm	1	Stainless Steel tube 2"x6"	☐	8/17/2017 14:58	2 days		☐	
			E9071B (O&G w/o S.G. Clean-Up)			☐		2 days		☐	

NOTES: **- STLC and TCLP extractions require 2 days to complete; therefore, all TATs begin after the extraction is completed (i.e., One-day TAT yields results in 3 days from sample submission).**

- MAI assumes that all material present in the provided sampling container is considered part of the sample - MAI does not exclude any material from the sample prior to sample preparation unless requested in writing by the client.

1708892

11434

LANGAN RUSH CHAIN OF CUSTODY RECORD

Page 1 of 1

[redacted]

Site Name: ~~Hey Sam Rafael~~ El Camino

Job Number: 731705800

Project Manager\Contact: Christina Rain [redacted]

Samplers: Tyler Houghton

Recorder (Signature Required): Tyler Houghton

Turnaround Time: Rush 48hr

Field Sample Identification No.	Date	Time	Lab Sample No.	Matrix: Soil	Matrix: Water	Matrix: Air	Matrix: Other	No. Containers & Preservative: HCL	H_2SO_4	HNO_3	Ice			Analysis Requested: TPH-g method 8015	TPH-g EPA 8015	TPH-d EPA 8015	Oil + grease								Silica gel clean-up	Hold	Remarks
B-1-3.0	8/17/17	1357		X							1			X		X	X										
B-1-5.0		1409		X							1			X		X	X										
B-2-3.0		1427		X							1			X		X	X										
B-2-5.0		1433		X							1			X		X	X										
B-3-3.0		1452		X							1			X		X	X										
B-3-5.0		1458		X							1			X		X	X										

Relinquished by: (Signature)	Date:	Time	Received by: (Signature)	Date	Time
Tyler Houghton			Basit	8/18/17	10:40
Basit	8/18/17	1645			
			Received by Lab: (Signature)	8/18	1645

Sent to Laboratory (Name): McCampbell

Laboratory Comments/Notes:

Method of Shipment: [X] Lab courier [ ] Fed Ex [ ] Airborne [ ] UPS [ ] Hand Carried [ ] Private Courier (Co. Name)

White Copy - Original Yellow Copy - Laboratory Pink Copy - Field

10.4 WET

8015 ok'ed by Client

COC Number:

McCampbell Analytical, Inc.
"When Quality Counts"

[redacted]

Sample Receipt Checklist

Client Name:	**Langan**	Date and Time Received	**8/18/2017 16:45**
Project Name:	**731705800; El Camino**	Date Logged:	**8/18/2017**
		Received by:	Agustina Venegas
WorkOrder №:	**1708892** Matrix: Soil	Logged by:	Agustina Venegas
Carrier:	Basit Sheikh (MAI Courier)		

Chain of Custody (COC) Information

Chain of custody present?	Yes ☑	No ☐
Chain of custody signed when relinquished and received?	Yes ☑	No ☐
Chain of custody agrees with sample labels?	Yes ☑	No ☐
Sample IDs noted by Client on COC?	Yes ☑	No ☐
Date and Time of collection noted by Client on COC?	Yes ☑	No ☐
Sampler's name noted on COC?	Yes ☑	No ☐

Sample Receipt Information

Custody seals intact on shipping container/cooler?	Yes ☐	No ☐	NA ☑
Shipping container/cooler in good condition?	Yes ☑	No ☐	
Samples in proper containers/bottles?	Yes ☑	No ☐	
Sample containers intact?	Yes ☑	No ☐	
Sufficient sample volume for indicated test?	Yes ☑	No ☐	

Sample Preservation and Hold Time (HT) Information

All samples received within holding time?	Yes ☑	No ☐	NA ☐
Sample/Temp Blank temperature	Temp: 10.6°C		NA ☐
Water - VOA vials have zero headspace / no bubbles?	Yes ☐	No ☐	NA ☑
Sample labels checked for correct preservation?	Yes ☑	No ☐	
pH acceptable upon receipt (Metal: <2; 522: <4; 218.7: >8)?	Yes ☐	No ☐	NA ☑
Samples Received on Ice?	Yes ☑	No ☐	
	(Ice Type: WET ICE)		

UCMR Samples:

Total Chlorine tested and acceptable upon receipt for EPA 522?	Yes ☐	No ☐	NA ☑
Free Chlorine tested and acceptable upon receipt for EPA 218.7, 300.1, 537, 539?	Yes ☐	No ☐	NA ☑

Comments:

Table 1
Soil Analytical Results
924 San Rafael Avenue
Mountain View, CA

Sample ID	Depth	Date Sampled	TPHg	TPHd	TOG
	(feet)		(mg/kg)		
B-1-3.0	3.0	8/17/17	15	8.9	190
B-1-5.0	5.0	8/17/17	3.1	2.4	140
B-2-3.0	3.0	8/17/17	< 1.0	< 1.0	< 50
B-2-5.0	5.0	8/17/17	< 1.0	< 1.0	< 50
B-3-3.0	3.0	8/17/17	< 1.0	< 1.0	< 50
B-3-5.0	5.0	8/17/17	< 1.0	< 1.0	< 50
Tier 1 ESLs			100	230	NE

Notes:
TPHg - Total petroleum hydrocarbons as gasoline
TPHd - Total petroleum hydrocarbons as diesel
TOG - Total oil and grease
mg/kg - Milligrams per kilogram
< 1.0 - Analyte was not detected above the laboratory reporting limit (1.0 mg/kg)
NE - Environmental screening level not established
Tier 1 ESLs - RWQCB Environmental Soil Screening Levels based on a generic conceptual site model designed for use at most sites. The Tier 1 ESL summary table is generally derived from the most conservative ESL for each compound (February 2016 [Rev.3])

Hazardous Materials File

For:

924 San Rafael Ave.
El Camino Paving

2007 - 2016

Applications

&

Permits

SENDER: COMPLETE THIS SECTION

- Complete items 1, 2, and 3.
- Print your name and address on the reverse so that we can return the card to you.
- Attach this card to the back of the mailpiece, or on the front if space permits.

1. Article Addressed to:

El Camino Paving, Inc.
924 San Rafael Ave
Mountain View, CA 94043

9590 9403 0131 5077 8150 72

2. Article Number (Transfer from service label)

015 0640 0000 1348 5408

COMPLETE THIS SECTION ON DELIVERY

A. Signature
X [signature]
☐ Agent
☐ Addressee

B. Received by (Printed Name) Stephanie Ann
C. Date of Delivery 10/19/

D. Is delivery address different from item 1? ☐ Yes ☐ No
If YES, enter delivery address below:

~~PO BOX 6231~~
924 San Rafael Ave
MV

3. Service Type
☐ Adult Signature
☐ Adult Signature Restricted Delivery
☒ Certified Mail®
☐ Certified Mail Restricted Delivery
☐ Collect on Delivery
☐ Collect on Delivery Restricted Delivery
☐ Insured Mail
☐ Insured Mail Restricted Delivery (over $500)
☐ Priority Mail Express®
☐ Registered Mail™
☐ Registered Mail Restricted Delivery
☐ Return Receipt for Merchandise
☐ Signature Confirmation™
☐ Signature Confirmation Restricted Delivery

PS Form 3811, April 2015 PSN 7530-02-000-9053 Domestic Return Receipt

7015 0640 0000 1348 5408

U.S. Postal Service™
CERTIFIED MAIL® RECEIPT
Domestic Mail Only

For delivery information, visit our website at www.usps.com

OFFICIAL USE

Certified Mail Fee
$

Extra Services & Fees (check box, add fee as appropriate)
☐ Return Receipt (hardcopy) $
☐ Return Receipt (electronic) $
☐ Certified Mail Restricted Delivery $
☐ Adult Signature Required $
☐ Adult Signature Restricted Delivery $

Postage
$

Total Postage and Fees
$

Postmark Here

Sent To

Street and Apt. No., or PO Box No.

City, State, ZIP+4®

PS Form 3800, April 2015 PSN 7530-02-000-9053

Copy for File

CITY OF MOUNTAIN VIEW

FIRE DEPARTMENT - CLASS I • FIRE AND ENVIRONMENTAL PROTECTION DIVISION
500 Castro Street • City Hall • 4th Floor • Mountain View, California 94041-2010
650-903-6378 • FAX 650-962-1430

NOTICE OF PERMIT EXPIRATION

October 15, 2015

Ms. Marie S. Alva
El Camino Paving, Inc.
[redacted]

Ms. Stephanie Alva
El Camino Paving, Inc.
924 San Rafael Ave
Mountain View, CA 94043

SENT CERTIFIED

RE: 924 SAN RAFAEL AVENUE- EXPIRATION OF HAZARDOUS MATERIALS PERMIT

This letter shall serve as official notice that the Hazardous Materials permit issued to El Camino Paving, Inc., located at 924 San Rafael Avenue, has expired.

El Camino Paving, Inc. was issued an annual Hazardous Materials permit on November 6, 2014, which was valid through May 1, 2015. This permit requires renewal each year in the form of payment of annul fees, and electronic submittal of your Hazardous Materials Business Plan (HMBP) through the California Environmental Reporting System (CERS) at least thirty (30) days prior to the expiration date of the permit. Permit fees not paid by the May 1, 2015 permit expiration date are late and subject to a late fee equal to double the (local) annual permit fees.

The annual permit renewal invoice was mailed to you February 19, 2015, along with instructions for electronically submitting your Hazardous Materials Business Plan elements through the California Environmental Reporting System (CERS). A second permit renewal notice (**Late Notice)** was mailed to you on April 8, 2015. On June 10, 2015 this department issued you a **Compliance Order** with a compliance deadline of June 24, 2015. To date, you have made no attempt to comply with the Compliance Order corrections.

Without a valid Hazardous Materials permit El Camino Paving, Inc. is in violation of Mountain View City Code, Chapter 24, and shall not store, handle or use hazardous materials in excess of those quantities requiring a permit as specified in MVCC Chapter 24.

To renew your Hazardous Materials permit you are required to electronically submit all Hazardous Materials Business Plan elements through CERS. Additionally, you are required to submit payment of your permit renewal fees, inclusive of penalties, in the amount of $ 3,888, as well as the enforcement cost of $220 as ordered in the August 10, 2015 Administrative Decision issued as a result of the August 4, 2015 Administrative Hearing. The electronic submittal of all Hazardous Materials Business Plan elements and payment of outstanding fees totaling $4,108 shall be completed no later than 5:00pm October 30, 2015.

If you chose to abandon your efforts to conduct business using hazardous materials in quantities requiring a Hazardous Materials permit, you shall reduce the quantity of hazardous materials inventory below the permittable amounts, as set forth in Chapter 24 of the Mountain View City Code, and notify this office in writing of your intentions no later than 5:00pm, October 30, 2015. Additionally, the enforcement cost of $220, as ordered in the August 10, 2015 Administrative Decision, shall be paid no later than 5:00pm, October 30, 2015, or this matter may be referred to collections.

Failure to renew your Hazardous Materials permit or reduce the quantity of hazardous materials below the permittable amounts no later than 5:00pm, October 30, 2015 will result in the assessment of Administrative Penalties up to $1000.00 per day, with an Abatement Order issued to the property owner requiring removal of all hazardous materials from your business immediately.

Sincerely,

Jaymae Wentker
Fire Marshal
Mountain View Fire Department
(650) 903-6821

Cc. City Attorney-J. Quinn
Hazmat- C. Steck, P. Mauri
File

Enclosures

LOUIS L. AMADEO, JR.
Attorney at Law
State Bar No. 65040
Administrative Hearing Officer
c/o City Attorney's Office
City of Mountain View
500 Castro Street
Mountain View, CA 94039

ADMINISTRATIVE HEARINGS

CITY OF MOUNTAIN VIEW, CALIFORNIA

IN THE MATTER OF	COMPLIANCE ORDER OF JUNE 10, 2015
MARIA S. ALVA,	ADMINISTRATIVE DECISION
Respondent.	

I

STATEMENT OF THE CASE

Due notice having been given, this matter came on regularly for hearing before Administrative Hearing Officer Louis L. Amadeo, Jr. on August 4, 2015, at City Hall, City of Mountain View, California ("the City"). Stephanie Alva appeared in behalf of Respondent Maria S. Alva, by telephone conference call.

The hearing was held pursuant to Mountain View City Code (MVCC) 1.29, as the City sought to enforce the compliance order of June 10, 2015 ("the Compliance Order"), relating to the real property located at 924 San Rafael Avenue, Mountain View, California ("the Subject Property"). The Compliance Order alleged that on June 10, 2015, at the Subject Property,

operations at the Subject Property.

2. Respondent's operations included the handling and storage of hazardous materials.

3. On June 10, 2015:

(a) Respondent had not obtained a current City permit to handle or store hazardous materials at the Subject Property as required by MVCC 24.7.0.

(b) Respondent had not electronically filed a current Hazardous Materials Business Plan as required by MVCC 24.7.1.

(c) Respondent had not paid current permit fees per MVCC 24.7.3.

4. The Compliance Order required that Respondent correct the foregoing deficiencies by a Compliance Date of June 24, 2015.

5. Prior the date of the hearing herein, Respondent electronically filed a current Hazardous Materials Business Plan as required by MVCC 24.7.1.

6. As of the date of the hearing herein, Respondent had not obtained a permit per MVCC 24.7.0 and had not paid current permit fees per MVCC 24.7.3.

7. In order to obtain a current permit per MVCC 24.7.0 Respondent is required to pay permit fees in the sum of $3,888.00.

8. Prior to June 10, 2015, Respondent had received multiple written and oral deadline reminders regarding City hazardous materials reporting and permit requirements.

9. Respondent has had multiple, prior, similar violations.

10. The City did not seek the imposition of administrative penalties in this matter.

11. The City incurred enforcement costs in this matter in the total sum of $220.00 as follows:

Cost Description	Hours	Rate Per Hour	Cost
City Staff Time	2.0	$110.00	$220.00

CITY OF MOUNTAIN VIEW

FIRE DEPARTMENT • FIRE AND ENVIRONMENTAL PROTECTION DIVISION
500 Castro Street • City Hall • 4th Floor • Mountain View, California 94041-2010
650-903-6378 • FAX 650-962-1430

CITY OF MOUNTAIN VIEW

COMPLIANCE ORDER

Issuing Division: Fire and Environmental Protection Division Facility ID No.: 722
Issuance Date: June 10, 2015
Violation Address: **924 San Rafael Avenue, Mountain View, CA 94043**

ISSUED TO:

Name: Ms. Maria S. Alva
Company: El Camino Paving, Inc.
Address: 924 San Rafael Avenue
Mountain View, CA 94043

Phone No.: [redacted]

Method of Service: Certified Mail/US Mail By: Jaymae Wentker Date: June 10, 2015

CODE SECTION	VIOLATION AND CORRECTIONS REQUIRED	COMPLIANCE DATE
MVCC Chapter 24, Section 24.7.0. **(Attached hereto and incorporated herein by reference)**	VIOLATION: Storage or handling of any hazardous or other regulated materials in excess of the exempt amounts specified in MVCC Section 24.2.1 without first obtaining a permit for the storage and handling of the hazardous or other regulated materials. CORRECTIVE ACTION: Obtain a permit for the storage and handling of hazardous or other regulated materials.	June 24, 2015
MVCC Chapter 24, Section 24.7.1. **(Attached hereto and incorporated herein by reference)**	VIOLATION: Failure to electronically file a Hazardous Materials Business Plan at least thirty (30) days prior to the expiration date of such permit. CORRECTIVE ACTION: Update and electronically submit your expired Hazardous Materials Business Plan.	June 24, 2015
MVCC Chapter 24, Section 24.7.3. **(Attached hereto and incorporated herein by reference)**	VIOLATION: Failure to remit permit fees for renewal of your hazardous material permit. CORRECTIVE ACTION: Remit payment (Double Standard Fee) of outstanding permit fees in the sum of $3,888.00.	June 24, 2015

Recycled Paper

WARNING

FAILURE TO COMPLY WITH ALL VIOLATIONS LISTED IN THIS ORDER BEFORE THE COMPLIANCE DATE ABOVE MAY RESULT IN ADMINISTRATIVE PENALTIES OF $750.00 PER DAY FOR EACH VIOLATION UNTIL COMPLIANCE IS ACHIEVED. THIS ACTION IS IN ADDITION TO ALL OTHER LEGAL REMEDIES, CRIMINAL OR CIVIL, WHICH MAY BE PURSUED BY THE CITY IN RESPONSE TO ANY VIOLATION. PLEASE CONTACT THE FIRE AND ENVIRONMENTAL PROTECTION DIVISION AT (650) 903-6378 IF YOU HAVE ANY QUESTIONS.

Fire Marshal

June 10, 2015
Date of Issuance

Cc: Jaymae Wentker, Fire Marshal
Jannie Quinn, City Attorney
File

CITY OF MOUNTAIN VIEW

FIRE DEPARTMENT • FIRE AND ENVIRONMENTAL PROTECTION DIVISION
500 Castro Street • City Hall • 4th Floor • Mountain View, California 94041-2010
650-903-6378 • FAX 650-962-1430

El Camino Paving Enforcement Write Up

7/15/2016

Enforcement actions taken against:
El Camino Paving
924 San Rafael Avenue
Mountain View, CA 94043

Owner: Marie S. Avla (*Copy of Metroscan Report – Section 3)*
Operator: Stephanie Alva

Inspectors:
Patrick Mauri – Hazardous Materials Specialist
Carrie Sandahl – Water Environment Specialist
Eric Anderson – Environmental Safety Coordinator

500 Castro Street, 4th Floor
Mountain View, CA 94041
650-903-6378

Background

El Camino Paving is a medium sized paving company located at 924 San Rafael Avenue in Mountain View. The company is owned by Marie S. Alva and is operated by her daughter Stephanie Alva. Their property consists of an office/client area, a yard, a maintenance shop and maintenance shed. The maintenance shed and shop are currently used to store hazardous materials and hazardous waste such as new and used oil, batteries, asphalt emulsifiers, paints, lubricants and welding equipment. Only minor repairs are made to the equipment and any major repairs are conducted off-site by third party vendors. The yard is used to store equipment including heavy equipment (tractors, trailers, etc.), new asphalt and various construction materials. Currently a large part of the yard is storing construction and asphalt waste and inoperable heavy equipment.

Recycled Paper

Past Enforcement

On May 1, 2010, El Camino Paving's hazardous materials storage permit expired. They continued to operate without a permit until it was renewed on June 7, 2011 through an administrative enforcement order.

On May 1, 2012, El Camino Paving's hazardous materials storage permit expired. They continued to operate without a permit until it was renewed on November 6, 2014 through an administrative enforcement order.

Copy of past enforcement documentation – Section 20

Current Enforcement:

On May 1, 2015, El Camino Paving's hazardous materials storage permit expired. They are currently operating without a hazardous materials permit. A compliance order was issued by Fire Marshal Wentker on June 10, 2015 for the expired permit with a compliance deadline of July 24, 2015. As of this date, El Camino Paving has not renewed their hazardous materials permit.

Copy of current enforcement documentation – Section 19

July 9, 2015 - Initial Routine Inspection

On July 9, 2015 I conducted a hazardous material and fire life safety inspection at El Camino Paving. I met with Stephanie Alva in the office to review paperwork and then walked the entire facility by myself. Ms. Alva was informed that her hazardous materials permit had expired. She acknowledged that her permit was expired and indicated that she would renew it in the near future. I noted this as a violation on my inspection report. During the paperwork review Ms. Alva was unable to provide any documentation for the proper disposal of the hazardous waste generated by El Camino Paving including waste oil, waste oil filters and waste antifreeze. I informed her that hazardous waste manifests must be kept for 3 years and should be made available for review during an inspection. I noted this as a violation on the inspection report.

On my walkthrough of the construction yard and maintenance shop/shed I noticed many large diesel, motor oil and hydraulic oil spills throughout the property. Many of these spills appeared to have been there for some time as they had already been absorbed into the ground. Most of the spills originated from old equipment and vehicles (graders, tractors, etc.) that were no longer being used but some were due to improper handling of hazardous materials. I also noticed several other issues including improper secondary containment, failure to secure propane and welding gas cylinders and un-labeled hazardous waste and hazardous materials.

When my yard inspection concluded, I returned to the office and informed Stephanie Alva of the violations. I had her sign the inspection report on my tablet computer and then emailed her a copy of the inspection report.

Code Violations Observed: MVCC - Chapter 24 – 24.4.0.b, 24.3.0.a, 24.3.0.q, 24.3.0.q.2(d), 24.3.4, 24.3.9.a

Copy of inspection report: Section 4

August 11, 2015 – Re-Inspection 1

On August 11, 2015 I conducted a re-inspection of El Camino Paving. I spoke with Stephanie Alva about the status of the violations from the initial inspection. She informed me that everything was corrected except she was unable to locate the past years hazardous waste disposal paperwork (hazardous waste manifests). She informed me that she was still unable to locate them but that she did update her hazardous materials business plan (HMBP) in the California Environmental Reporting System also known as CERS. I was able to verify that she updated her HMBP on my tablet computer.

I got permission from Stephanie Alva to conduct a re-inspection of the yard. I walked the yard to verify that all of the violations had been corrected. No one from El Camino Paving accompanied me on my walkthrough. While walking through the site I noticed a large diesel spill in the middle of their yard. The spill looked fairly recent as it had not absorbed into the ground yet. There was no effort by El Camino Paving staff to clean up the spill and it was apparent that several vehicles had driven through the spill and tracked it throughout the yard. I reworded the spill cleanup violation in my inspection report to add the new spill. Most of the spills noted on the first inspection report were still there and no attempt had been made to clean them up. The other violations including, compressed gas securement, open containers, batteries sitting on the ground and not in secondary containment and missing labels on hazardous materials and waste had been corrected.

After my inspection of the yard, I spoke with Stephanie Alva and informed her that all spills needed to be cleaned up as soon as they occur and that absorbent used to clean up the spills should be swept up and stored in a container. I had her sign my re-inspection report in my tablet computer and put a cleanup deadline of September 14, 2015. I emailed a copy of my report to her.

Code Violations Observed: MVCC - Chapter 24 – 24.4.0.b, 24.3.4

Copy of inspection report, email and photos: Section 5

November 19, 2015 - Re-Inspection 2

On November 19, 2015 I was notified by Water Environment Specialist Carrie Sandahl that El Camino Paving had a large stockpile of asphalt at the site. Carrie and I agreed to conduct a joint inspection at El Camino Paving later that afternoon.

That afternoon Carrie Sandahl and I inspected El Camino Paving. We spoke with Stephanie Alva and she informed us that the stockpile was from all of the recent jobs they had been working on. She informed us that they didn't have the money to bring it directly to the dump as they had not been paid for the jobs they were working on. She informed us that the large stockpile would be removed in a few days. Stephanie granted us permission to inspect the property but she did not accompany us during our walkthrough.

We then walked through the yard to inspect the stockpile and to see if any of my previous violations had been corrected. In the center of the yard there was a large stockpile of broken up asphalt, asphalt emulsifier, and other construction waste products (*See map of property – Section 3*). The stockpile was uncovered and not contained by a berm or absorbent. This was a concern as it was winter and rain was predicted over the next couple of weeks. Because the stockpile was not contained or covered, sediment and surface oils from uncured asphalt and emulsifiers could be pulled off of the pile by rainwater and washed into the storm drain.

Next to the stockpile there was also a large spill of concrete wash. Concrete wash is a mixture of cement, water and aggregate material. It is a caustic material with a pH near 12 that can be toxic to aquatic life. The spill was generated when an El Camino Paving employee washed out a concrete mixer to remove the leftover concrete. The spill had dried by the time we conducted our inspection, but if water was reintroduced it could potentially runoff into the storm drain system.

Throughout the yard of El Camino Paving, I noticed many petroleum hydrocarbon spills. The majority of the spills were located under decommissioned heavy equipment vehicles such as dump trucks, graders, paving trailers and staff vehicles. There were also several large petroleum hydrocarbon spills coming from in service vehicle.

During my inspection, I also noted many open and uncovered 5 gallon pails of various asphalt emulsifiers, sealers and unknown hydrocarbons. They appeared to be drying these materials out so they could throw them into the trash. Asphalt Emulsifiers typically contain petroleum asphalt, an emulsifying agent (typically a soap containing hydrochloric acid, latex compounds and hydrogen sulfide) and water. These materials if unused need to be treated as hazardous waste and disposed of properly. There were also batteries that were not properly contained and propane and welding gases that were not properly secured.

Stephanie also informed me that she was still unable to find her hazardous waste disposal records for the past year.

I informed Stephanie Alva that the stockpile needed to be covered and contained or removed, that all spills must be cleaned up and all spill clean-up material must be disposed of properly. I gave her detailed instructions on the proper way to clean up petroleum hydrocarbon spills and methods to prevent future spills such as emptying the hydraulic fluid and motor vehicle fuel from vehicles that are no longer in service. I also informed her to properly contain used vehicle batteries and secure all compressed gas cylinders. I also informed her that the 5 gallon pails needed to be closed and covered and disposed of as hazardous waste. I gave her several options of how to dispose of the asphalt containers including having a licensed hazardous waste hauler pick them up or schedule an appointment to bring them to the Household Hazardous Waste (HHW) center in Sunnyvale.

I prepared my inspection report and had Stephanie Alva sign my inspection report on my tablet computer and gave her until November 24, 2015 to correct the violations. The short amount of time was due to a significant rain event that was supposed to occur on November 25, 2015. I emailed a copy of the report to her.

Code Violations Observed: MVCC - Chapter 24 - 24.3.0.i, 24.3.0.q, 24.4.0.b, 24.3.4; CFC Section 5303.5.3

Copy of inspection report, email and photos: Section 6

November 24, 2015 – Re-Inspection 3

I conducted a re-inspection of El Camino Paving on November 24, 2015 with Carrie Sandahl. We walked the site with Stephanie Alva. During our walkthrough I noticed that the yard area had not been cleaned up. The stockpile, petroleum hydrocarbon and concrete wash spills were still in the yard and new ones had occurred. A small percentage of the spills had absorbent put on them but the absorbent had not been cleaned up and was still sitting on top of the spill. The asphalt pile was uncovered and no actions had been taken to prevent runoff from the leaving the property during a rain event. We informed her that it was supposed to rain the following day and that they needed to take preventative actions to prevent contaminated runoff from reaching the storm drain system. She informed us that she would try to cover the pile and clean up the spills before the rain.

During my inspection of the yard I noticed many of the same violations I noted on the initial inspection were present again. I noticed all of the propane cylinders were unchained, used batteries were stored out of containment and the same open and uncovered 5 gallon pails of asphalt emulsifiers, sealers and unidentified petroleum

hydrocarbons. Asphalt Emulsifiers typically contain petroleum asphalt, an emulsifying agent (typically a soap containing hydrochloric acid, latex compounds and hydrogen sulfide) and water.

Stephanie also informed me that she was still unable to find her hazardous waste disposal records for the past year.

I informed her that the stockpile needed to be covered and contained or removed, that all spills must be cleaned up and all spill clean-up material must be disposed of properly. I gave her detailed instructions on the proper way to clean up petroleum hydrocarbon spills and methods to prevent future spills such as emptying the hydraulic fluid and motor vehicle fuel from vehicles that are no longer in service. I also informed her to properly contain used vehicle batteries and secure all compressed gas cylinders. I also informed her that the 5 gallon pails needed to be closed and covered and disposed of as hazardous waste.

I prepared my inspection report and had Stephanie Alva sign my inspection report on my tablet computer and gave her until December 1, 2015 to correct the violations. I emailed a copy of the report to her.

Code Violations Observed: MVCC - Chapter 24 – 24.3.0.i, 24.3.0.q, 24.4.0.b, 24.3.4; CFC Section 5303.5.3; 19 CCR 4; HSC 6.95

Copy of inspection report, email and photos: Section 8

December 2, 2015 – Attempted Re-inspection

On December 2, 2015, Carrie Sandahl and I attempted to conduct a re-inspection of El Camino Paving. On the morning of December 2, 2015, Inspector Sandahl had emailed Stephanie Alva to let her know we would be coming that afternoon. The weather forecast indicated that it was going to rain on December 3, 2015 so we wanted to verify that the debris pile had been properly covered and contained or removed and all of the spills had been cleaned up. When I arrived on-site the gate leading to the yard was locked and no employees were present. I walked around the parking lot just outside the yard and noticed that the stock pile was still there and had not been covered. I also noticed many of the oil/diesel spills had not been cleaned up or were only partially cleaned up by spreading absorbent over the spill. I did not prepare an inspection report as no one was present to sign it.

December 3, 2015 – Re-inspection 4

On December 3, 2015, Carrie Sandahl and I conducted a re-inspection of El Camino Paving. Carrie Sandahl had contacted Stephanie Alva via email on December 2, 2015 to schedule an inspection. Stephanie Alva confirmed that she would be on-site for our inspection.

We were met on-site by Stephanie Alva and Juan an El Camino Paving employee. It was raining during our inspection of the site and we noticed large amounts of petroleum hydrocarbons (motor oil and diesel fuel) and sediment emanating from the yard and making its way towards the street. The site is graded so that all rain water flows towards San Rafael Avenue at 2 drainage locations *(The locations are listed on the site map as downstream and mid-stream: Section 3)*. There was a petroleum absorbent boom blocking off the midstream drainage path which stopped most of the petroleum hydrocarbons and sediment from making it to the storm water system. The downstream drainage path did not have any petroleum absorbent booms and all of the sediment and petroleum hydrocarbons flowing into this drainage path freely flowed into the storm drain system.

While walking through the yard I noticed that the debris pile was still on-site and had not been covered and no effort had been made to contain runoff from the pile due to the rain. I also noticed the same petroleum hydrocarbon spills noted in previous inspections were still there. Some of these spills had oil absorbent on them. Most of the contaminated site run-off was emanating from these petroleum hydrocarbon spills and from the run-off of the stock pile. The concrete wash spill was not present but I was not able to verify if they were cleaned up or washed away into the storm drain system.

I also noted that several propane cylinders were still not chained up properly and Stephanie was unable to find any hazardous waste manifests. El Camino Paving did clean up the shop and chemical storage areas. Most of the open 5 gallon pails of asphalt emulsifiers were moved to a covered area and sealed and the used batteries were secondarily contained.

I informed Stephanie that she needed to cover the debris pile and contain any run-off from the pile. I also instructed her to clean up the spills and the proper ways to do that and to secure all compressed gas cylinders.

I prepared my inspection report and had Stephanie Alva sign my inspection report on my tablet computer and gave her until December 9, 2015 to correct the violations. I emailed a copy of the report to her.

Code Violations Observed: MVCC - Chapter 24 -24.4.0.b; CFC Section 5303.5.3; 19 CCR 4; HSC 6.95

Copy of inspection report, email and photos: Section 11

December 9, 2015 – Re-inspection 5

On December 9, 2015, Carrie Sandahl and I conducted a re-inspection of El Camino Paving. Inspector Sandahl scheduled the inspection through email with Stephanie Alva. We were met on-site by Stephanie Alva and Juan an El Camino Paving Employee and conducted a full site inspection.

During my inspection I noticed that the debris pile was still on-site and remained uncovered and not contained. I also saw that the majority of the petroleum hydrocarbon spills were still on site. The recent rain had washed away some of the free standing liquid on the spills but dark oil staining still remained. Stephanie Alva was unable to locate any hazardous waste disposal manifests for waste generated by El Camino Paving. I also noticed that several compressed gas cylinders were not secured properly.

I informed Stephanie that she needed to cover the debris pile and contain any run-off from the pile. I also instructed her to clean up the spills and the proper ways to do that and to secure all compressed gas cylinders.

I added a new violation to indicate that the hazardous materials storage permit for El Camino Paving had expired and that they were currently storing permittable quantities without a permit.

I prepared my inspection report and had Stephanie Alva sign my inspection report on my tablet computer and gave her until December 9, 2015 to correct the violations. I emailed a copy of the report to her.

Code Violations Observed: MVCC - Chapter 24 -24.4.0.b; CFC Section 5303.5.3; 19 CCR 4; HSC 6.95.

Copy of inspection report, email and photos: Section 13

December 21, 2015 – Storm Water Run-off Sampling

On December 21, 2015, Environmental Safety Coordinator, Eric Anderson and I witnessed Dysert Environmental taking samples of the storm water run-off coming from El Camino Paving. Earlier in the day I had stopped by El Camino Paving to check on the storm water runoff from a rain storm that occurred that day. No one from El Camino Paving was on the property during this site visit and the gate to the yard was locked. I was there to verify if any of the containment measures noted in the December 9, 2015 inspection report had been completed as it was currently raining. During my inspection from the main parking lot, I noticed that a lot of sediment and petroleum hydrocarbons were being carried by the rain water from the main yard to the storm drain system. This water was escaping the few absorbent booms placed by El Camino

Paving and entering the street where it flowed into a storm drain. Based on the visual inspection I determined that a hazardous materials release was occurring and wanted to determine the extent of the release.

When I returned to the office I contacted Dysert Environmental, a sampling firm contracted by the City of Mountain View, and scheduled a time for them to meet me at El Camino Paving and take storm water samples. I asked them to bring equipment to sample for Total Petroleum Hydrocarbons (TPH) Diesel and Oil, Hexane Extractable Material (HEM) Oil and Grease, Total Suspended Solids, Total Dissolved Solids, pH and CAM -17 metals

Dysert Environmental arrived at El Camino Paving at approximately 3:30 pm. Eric Anderson and I arrived at the site at approximately 3:40pm. When I arrived on-site I made contact with Stephanie Alva in the front office and informed her that we would be taking samples of the storm water run-off from her site. She verbally gave us permission to take the samples.

Three sample locations were chosen by Eric Anderson and me. We chose the 2 locations where the majority of storm water runoff was leaving the site and labeled them as Mid-Stream and Down Stream *(See map and street view of sampling locations – Section 3)*. The third location was upstream of El Camino Paving which we titled Up Stream *(See map and street view of sampling locations – Section 3)*. The Up Stream sample was to take to determine the level of contamination present before any of the runoff coming from El Camino Paving entered the storm water system. This was then used as a comparison to the Mid-Stream and Down Stream levels to determine the levels of contamination emanating from El Camino Paving. Dysert Environmental completed the sampling at approximately 4:45 pm and took the samples to Accutest Laboratories to have them analyzed. Eric Anderson and I left the site after Dysert Environmental left.

Copy of photos: Section 15

January 4, 2016 – Sample Results

On January 4, 2016, I received an email with the sample results from the storm water runoff at El Camino Paving. The results showed that the storm water runoff coming from the Mid-Stream and Down Stream sample sites had higher quantities of petroleum hydrocarbons, suspended solids, dissolved solids and metals, when compared to the Up Stream sample results. This indicates that the storm water runoff coming from El Camino Paving was contaminated with these constituent. Based on the sample results I determined that an unauthorized release of hazardous materials had occurred on December 21, 2015 and that release was not reported or contained or mitigated.

I met with Inspector Carrie Sandahl and we decided to conduct a re-inspection of El Camino Paving on January 6, 2016 and to inform her of the sample results and the unauthorized release.

Copy of sample results: Section 18

January 6, 2016 – Attempted Re-inspection

On January 6, 2016, I attempted to conduct a re-inspection of El Camino Paving and inform Stephanie Alva of the sampling results and that an unauthorized release had occurred at her property. No one was present at the site and the gate to the yard was locked. I noticed from the main parking lot that the debris pile was still present and uncovered. I also noticed many petroleum hydrocarbon spills were still present and had not been cleaned up properly. I left the site and attempted to contact Stephanie Alva by phone but was unable to reach her.

Current Status

To the present day I have been unable to contact Stephanie Alva. I have driven by the site on several occasions and have not seen Stephanie Alva or any El Camino Paving employees at the property. The debris pile is still on site as well as many of the spills. There are still hazardous materials visible at the site and no one from El Camino Paving has made any attempts to renew the hazardous materials storage permit.

Report Completed by:

Patrick Mauri
500 Castro Street, 4th Floor
Mountain View, CA 94041
650-903-6143
Patrick.mauri@mountainview.gov

NOTE FOR FILE

El Camino Paving – Payment of Past Due Permit Fees

El Camino Paving made a payment of 7572.00 on May 23, 2017. The payment was for all past due hazardous materials permit fees. El Camino Paving had failed to pay the hazardous materials permit fees for the 2015/2016 and 2016/2017 permit. During this time they were storing quantities of hazardous materials that required a hazardous materials storage permit.

The following fees were paid:

2015/2016 Hazardous materials permit
Permit fees: $2552.00
Late penalties: 1336.00

2016/2017 Hazardous Materials Permit Fees
Permit fees: $2308.00
Late Penalties: $1376.00

Total Fees Due: $7572.00

05/23/17 463580 8,154.00

City Of Mountain View

Date: 05/23/17 LC /LC23/CD1
Time: 16:56:30 Receipt No: 463582

Account No: EL CAMINO PAVING

Beginning Balance	0.00
HAZMAT FINES & PENALTIES	-1,336.00
HAZARDOUS MATERIAL-PERMIT F	-922.00
FIRE SFTY PERMITS-HM OCCUPA	-414.00
WASTE WATER SAMPLING FEE	-284.00
STATE AND COUNTY FEES	-932.00
HAZMAT FINES & PENALTIES	-1,376.00
HAZARDOUS MATERIAL-PERMIT F	-949.00
FIRE SFTY PERMITS-HM OCCUPA	-427.00
STATE AND COUNTY FEES	-932.00
Ending Balance	-7,572.00

CREDIT CARD Amount	7,572.00
Payment	7,572.00
Change	0.00

CC AUTH PER FIRE PREVENTIO
FAC ID 722 924 SAN RAFAEL AVE

Thank You And Have A Nice Day

CITY OF MOUNTA[illegible]W
FIRE AND ENVIRO[illegible]AL SAFETY DIVISION

500 Castro Street • City Hall • 4th Floor • Mountain View, CA 94041-2010 • 650-903-6378

ENVIRONMI[illegible]AL PROGRAMS INVOICE

For period from May 1, 2016 to April 30, 2017

Due In 2016

Facility ID:	**722**
Invoice Date:	**5/4/2016**

Business Name

El Camino Paving, Inc.

Facility Street Address

924 San Rafael Avenue

PAYMENT DUE*:April 1, 2016

$3,684.00

(*Make check payable to: "City of Mountain View", 500 Castro Street, City Hall, 4th Floor, Mountain View, CA 94041-2010)

***** LOCAL FEES *****

These fees support the City of Mountain View's local code enforcement programs. For questions, contact aymae Wentker, Fire Marshal, at 650-903-6378.)

	Fee
Hazardous Materials Fee	
Combustible Liquid -- 1,613 Gal	$245.00
Flammable Gas -- 2,400 Cu Ft	$368.00
Miscellaneous Liquid -- 215 Gal	$151.00
Nonflammable Gas -- 950 Cu Ft	$185.00
Nonregulated Solid -- 200 Lbs	$0.00
Fire Permit Fee This fee is calculated based on specific processes conducted and square footage of the facility.	$427.00
Late Fees This is a late fee for late payment of environmental programs invoice (Index 265116-41599 FDHMFP).	$1,376.00

*****COUNTY FEES*****

These fees support the Santa Clara County Environmental Health Department's hazardous waste generator, electronic reporting and APSA programs. For questions,contact Jennifer Kaahaaina, CUPA Program Manager, at 408-918-3400.)

Hazardous Waste Generator Program Fee This fee is calculated based on the types and amounts of hazardous waste generated annually.	$500.00
Aboveground Petroleum Storage Act Program Fee This fee is calculated based on quantity of petroleum stored within APSA regulated tanks.	$346.00
County Electronic Reporting Charge This fee is established by County DEH to support the new electronic reporting requirements of AB 2286.	$25.00

***** STATE FEES *****

These fees support various departments of Cal EPA. For questions, contact Jim Bohon at 916-327-5097.)

CUPA Oversight Service Charge This fee is established by Cal EPA to recover their oversight costs in administering the CUPA programs.	$35.00
Aboveground Petroleum Storage Tank (APSA) Program Service Charge This fee is established by the Office of the State Fire Marshal to recover their oversight costs for the APSA program.	$26.00

For Office Use Only:	Hazmat Fee Total	Fire Fee Total	Wastewater Fee Total	State/County CUPA Fee Total
	Index: 265116-41411	Index: 265116-41410	Index: 265314-43623	Index: 710100-22133
	C/R: FDHMPR	C/R: FDHMFS	C/R: FDWWFE	C/R: FDSCF
	$949.00	$427.00		$932.00

CITY OF MOUNTAIN VIEW
FIRE AND ENVIRONMENTAL SAFETY DIVISION
500 Castro Street • City Hall • 4th Floor • Mountain View, CA 94041-2010 • 650-903-6378

ENVIRONMENTAL PROGRAMS INVOICE

For period from May 1, 2015 to April 30, 2016

Facility ID:	722
Invoice Date:	2/17/2015

Business Name

El Camino Paving, Inc.

Facility Street Address

924 San Rafael Avenue

PAYMENT DUE*:April 1, 2015

$3,888.00

(*Make check payable to: "City of Mountain View", 500 Castro Street, City Hall, 4th Floor, Mountain View, CA 94041-2010)

*** LOCAL FEES ***	Fee
(These fees support the City of Mountain View's local code enforcement programs. For questions, contact Jaymae Wentker, Fire Marshal, at 650-903-6378.)	
Hazardous Materials Fee	
Combustible Liquid -- 1,613 Gal	$238.00
Flammable Gas -- 2,400 Cu Ft	$357.00
Miscellaneous Liquid -- 215 Gal	$147.00
Nonflammable Gas -- 950 Cu Ft	$180.00
Nonregulated Solid -- 200 Lbs	$0.00
Fire Permit Fee	$414.00
This fee is calculated based on specific processes conducted and square footage of the facility.	
Wastewater Sampling and Analysis Fee	
This fee covers the City's cost of wastewater sampling and analysis. It is provided as a service in lieu of self-monitoring by the business.	
	$139.00
1st semi-annual 2014 monitoring for Cu, Pb, and Zn	$145.00
2nd semi-annual 2014 monitoring for Cu, Pb, and Zn	
Late Fees	$1,336.00
This is a late fee for late payment of environmental programs invoice (Index 265116-41599 FDHMFP).	
COUNTY FEES	
(These fees support the Santa Clara County Environmental Health Department's hazardous waste generator, electronic reporting and APSA programs. For questions,contact Jennifer Kaahaaina, CUPA Program Manager, at 408-918-3400.)	
Hazardous Waste Generator Program Fee	
This fee is calculated based on the types and amounts of hazardous waste generated annually.	$500.00
Aboveground Petroleum Storage Act Program Fee	
This fee is calculated based on quantity of petroleum stored within APSA regulated tanks.	$346.00
County Electronic Reporting Charge	
This fee is established by County DEH to support the new electronic reporting requirements of AB 2286.	$25.00
*** STATE FEES ***	
(These fees support various departments of Cal EPA. For questions, contact Jim Bohon at 916-327-5097.)	
CUPA Oversight Service Charge	
This fee is established by Cal EPA to recover their oversight costs in administering the CUPA programs.	$35.00
Aboveground Petroleum Storage Tank (APSA) Program Service Charge	
This fee is established by the Office of the State Fire Marshal to recover their oversight costs for the APSA program.	$26.00

For Office Use Only:	Hazmat Fee Total	Fire Fee Total	Wastewater Fee Total	State/County CUPA Fee Total
	Index: 265116-41411	Index: 265116-41410	Index: 265314-43623	Index: 710100-22133
	C/R: FDHMPR	C/R: FDHMFS	C/R: FDWWFE	C/R: FDSCF
	$922.00	$414.00	$284.00	$932.00

CITY OF MOUNTAIN VIEW
FIRE AND ENVIRONMENTAL SAFETY DIVISION

500 Castro Street • City Hall • 4th Floor • Mountain View, CA 94041-2010 • 650-903-6378

ENVIRONMENTAL PROGRAMS INVOICE

For period from May 1, 2016 to April 30, 2017

Due In 2016

Facility ID:	**722**
Invoice Date:	**5/4/2016**

Business Name

El Camino Paving, Inc.

Facility Street Address

924 San Rafael Avenue

PAYMENT DUE*:April 1, 2016

$3,684.00

(*Make check payable to: "City of Mountain View", 500 Castro Street, City Hall, 4th Floor, Mountain View, CA 94041-2010)

*** LOCAL FEES ***	Fee
These fees support the City of Mountain View's local code enforcement programs. For questions, contact Jaymae Wentker, Fire Marshal, at 650-903-6378.)	
Hazardous Materials Fee	
Combustible Liquid -- 1,613 Gal	$245.00
Flammable Gas -- 2,400 Cu Ft	$368.00
Miscellaneous Liquid -- 215 Gal	$151.00
Nonflammable Gas -- 950 Cu Ft	$185.00
Nonregulated Solid -- 200 Lbs	$0.00
Fire Permit Fee This fee is calculated based on specific processes conducted and square footage of the facility.	$427.00
Late Fees This is a late fee for late payment of environmental programs invoice (Index 265116-41599 FDHMFP).	$1,376.00
COUNTY FEES	
These fees support the Santa Clara County Environmental Health Department's hazardous waste generator, electronic reporting and APSA programs. For questions,contact Jennifer Kaahaaina, CUPA Program Manager, at 408-918-3400.)	
Hazardous Waste Generator Program Fee This fee is calculated based on the types and amounts of hazardous waste generated annually.	$500.00
Aboveground Petroleum Storage Act Program Fee This fee is calculated based on quantity of petroleum stored within APSA regulated tanks.	$346.00
County Electronic Reporting Charge This fee is established by County DEH to support the new electronic reporting requirements of AB 2286.	$25.00
*** STATE FEES ***	
These fees support various departments of Cal EPA. For questions, contact Jim Bohon at 916-327-5097.)	
CUPA Oversight Service Charge This fee is established by Cal EPA to recover their oversight costs in administering the CUPA programs.	$35.00
Aboveground Petroleum Storage Tank (APSA) Program Service Charge This fee is established by the Office of the State Fire Marshal to recover their oversight costs for the APSA program.	$26.00

For Office Use Only:	Hazmat Fee Total Index: 265116-41411 C/R: FDHMPR $949.00	Fire Fee Total Index: 265116-41410 C/R: FDHMFS $427.00	Wastewater Fee Total Index: 265314-43623 C/R: FDWWFE	State/County CUPA Fee Total Index: 710100-22133 C/R: FDSCF $932.00

CITY OF MOUNTAIN VIEW
FIRE AND ENVIRONMENTAL SAFETY DIVISION

500 Castro Street • City Hall • 4th Floor • Mountain View, CA 94041-2010 • 650-903-6378

ENVIRONMENTAL PROGRAMS INVOICE

For period from May 1, 2015 to April 30, 2016

Facility ID:	722
Invoice Date:	2/17/2015

Business Name

El Camino Paving, Inc.

Facility Street Address

924 San Rafael Avenue

PAYMENT DUE*:April 1, 2015

$3,888.00

(*Make check payable to: "City of Mountain View", 500 Castro Street, City Hall, 4th Floor, Mountain View, CA 94041-2010)

*** LOCAL FEES ***	Fee
(These fees support the City of Mountain View's local code enforcement programs. For questions, contact Jaymae Wentker, Fire Marshal, at 650-903-6378.)	
Hazardous Materials Fee	
Combustible Liquid -- 1,613 Gal	$238.00
Flammable Gas -- 2,400 Cu Ft	$357.00
Miscellaneous Liquid -- 215 Gal	$147.00
Nonflammable Gas -- 950 Cu Ft	$180.00
Nonregulated Solid -- 200 Lbs	$0.00
Fire Permit Fee This fee is calculated based on specific processes conducted and square footage of the facility.	$414.00
Wastewater Sampling and Analysis Fee This fee covers the City's cost of wastewater sampling and analysis. It is provided as a service in lieu of self-monitoring by the business.	
1st semi-annual 2014 monitoring for Cu, Pb, and Zn	$139.00
2nd semi-annual 2014 monitoring for Cu, Pb, and Zn	$145.00
Late Fees This is a late fee for late payment of environmental programs invoice (Index 265116-41599 FDHMFP).	$1,336.00
COUNTY FEES	
(These fees support the Santa Clara County Environmental Health Department's hazardous waste generator, electronic reporting and APSA programs. For questions,contact Jennifer Kaahaaina, CUPA Program Manager, at 408-918-3400.)	
Hazardous Waste Generator Program Fee This fee is calculated based on the types and amounts of hazardous waste generated annually.	$500.00
Aboveground Petroleum Storage Act Program Fee This fee is calculated based on quantity of petroleum stored within APSA regulated tanks.	$346.00
County Electronic Reporting Charge This fee is established by County DEH to support the new electronic reporting requirements of AB 2286.	$25.00
*** STATE FEES ***	
(These fees support various departments of Cal EPA. For questions, contact Jim Bohon at 916-327-5097.)	
CUPA Oversight Service Charge This fee is established by Cal EPA to recover their oversight costs in administering the CUPA programs.	$35.00
Aboveground Petroleum Storage Tank (APSA) Program Service Charge This fee is established by the Office of the State Fire Marshal to recover their oversight costs for the APSA program.	$26.00

For Office Use Only:	Hazmat Fee Total	Fire Fee Total	Wastewater Fee Total	State/County CUPA Fee Total
	Index: 265116-41411	Index: 265116-41410	Index: 265314-43623	Index: 710100-22133
	C/R: FDHMPR	C/R: FDHMFS	C/R: FDWWFE	C/R: FDSCF
	$922.00	$414.00	$284.00	$932.00

CITY OF MOUNTAIN VIEW
FIRE AND ENVIRONMENTAL SAFETY DIVISION
500 Castro Street • City Hall • 4th Floor • Mountain View, CA 94041-2010 • 650-903-6378

WASTEWATER DISCHARGE PERMIT

THE FIRM OR CORPORATION NAMED HEREIN IS AUTHORIZED TO DISCHARGE REGULATED WASTEWATER INTO THE SANITARY SEWER IN ACCORDANCE WITH ALL CONDITIONS IN THIS PERMIT AND CHAPTER 35 OF THE MOUNTAIN VIEW CITY CODE.

Permitted **El Camino Paving, Inc.**
Facility **924 San Rafael Avenue**

El Camino Paving, Inc.
[redacted]
Attn: Stephanie Alva

EPA Category/Subcategory:
Reference:

Date Issued: **4/24/2014**
Effective Date: **5/1/2014**
Date Revised:
Date Expires: **5/1/2015**
Permit ID: **722**

Jaymae Wentker
Jaymae Wentker, Fire Marshal

POST IN A CONSPICUOUS PLACE AT THE "PERMITTED FACILITY" SITE

I. Discharge Limitations:

Process Discharge (industrial waste) shall not exceed 100 Gallons Per Day (GPD).
(Location A1: 100 GPD)
Total Discharge (industrial and domestic waste) shall not exceed 500 Gallons Per Day (GPD).

II. Special Conditions/Requirements:

1. Sump cleaning and sludge removal shall be conducted once each quarter. Maintain cleaning records on site.

III. Self-Monitoring Sampling Analysis:

Pollutant	Sampling Frequency	Sample Type	Sampling Location(s)*	Federal Maximum for any 1 day (mg/L)	Federal Avg. of daily values for 30 consec.days (mg/L)	Local Limit (mg/L)
Copper	Semi-Annually	Grab	A1	No Limit	No Limit	2
Lead	Semi-Annually	Grab	A1	No Limit	No Limit	.5
Zinc	Semi-Annually	Grab	A1	No Limit	No Limit	4

*Sampling Location A1 is at the discharge end of the oil-water separator (clarifier) sump at the east end of the building.

IV. Wastewater Discharge Limits: (MVCC 35.32.12 & CFR 40)

Your industrial wastewater effluent shall not exceed the following limits:

Discharge Parameter	Federal Max. for any 1 day	Federal Avg. of daily values for 30 consecutive days	Local[3]	Discharge Parameter	Federal Max. for any 1 day	Federal Avg. of daily values for 30 consecutive days	Local[3]
Arsenic	No Limit	No Limit	0.1 mg/L[1]	**Manganese**	No Limit	No Limit	1.0 mg/L[1]
Barium	No Limit	No Limit	5.0 mg/L[1]	**Mercury**[2]	No Limit	No Limit	0.01 mg/L[2]
Berrylium	No Limit	No Limit	0.75 mg/L[1]	**Nickel**	No Limit	No Limit	0.5 mg/L
Boron	No Limit	No Limit	1.0 mg/L[1]	**Oil & Grease**	No Limit	No Limit	200 mg/L
Cadmium	No Limit	No Limit	0.1 mg/L[1]	**Phenols**	No Limit	No Limit	1.0 mg/L
Chromium Hex.	No Limit	No Limit	1.0 mg/L[1]	**pH**	No Limit	No Limit	5.0-11
Chromium, Total	No Limit	No Limit	2.0 mg/L[1]	**Selenium**	No Limit	No Limit	1.0 mg/L[1]
Cobalt	No Limit	No Limit	1.0 mg/L[1]	**Silver, Photo**	No Limit	No Limit	0.50 mg/L
Copper[4]	No Limit	No Limit	2.0 mg/L[1]	**Silver, Non-Photo**	No Limit	No Limit	0.25 mg/L
Copper	No Limit	No Limit	0.25 mg/L	**Single Toxic Organic**	No Limit	No Limit	0.75 mg/L
Cyanide	No Limit	No Limit	0.5 mg/L[1]	**Suspended Solids**	No Limit	No Limit	6000 mg/L
Fluoride	No Limit	No Limit	65 mg/L	**Total Dissolved Solid**	No Limit	No Limit	10000 mg/L
Formaldehyde	No Limit	No Limit	5.0 mg/L[1]	**Total Toxic Organics**[5]	No Limit	No Limit	1.0 mg/L
Lead	No Limit	No Limit	0.5 mg/L[1]	**Zinc**[6]	No Limit	No Limit	2.0 mg/L[1]

[1] If the daily discharge (averaged over a one year period) at any single sampling location exceeds 50,000 gpd, the local discharge limit for that location shall not exceed ONE-HALF (1/2) of the local limit listed above.

[2] Dental facilities using mercury-containing amalgam shall not exceed a local discharge limit of 0.05 mg/L for mercury.

[3] These limits refer to either grab or 24-hour composite samples.

[4] This limit applies only to the following EPA categories: Non-EPA Non-SIUs, Metal Finishing (Copper), and Electroplating. This limit also applies to cooling towers discharging < 2,000 gpd at any facility.

[5] See Section XIII of this permit for a list of components of Total Toxic Organics.

[6] Vehicle service facilities shall not exceed a local discharge limit of 4.0 mg/L for zinc.

V. Quality Assurance/Quality Control: (MVCC 35.32.13 & 40 CFR 136)

All metals samples must be collected in duplicate and stored and preserved until the next sampling event for that parameter. The duplicate sample must be labeled as a duplicate and made available to any City inspector.

VI. Sample Collection and Analysis: (MVCC 35.32.13.3, 40 CFR 403.12(g)&(h), 40 CFR 136)

All metals shall be collected as specified in the individual permit requirements. Cyanide and Total Toxic Organics (TTO) shall always be collected as grab samples. Samples shall be analyzed by an analytical laboratory approved by the State of Cal. Dept. of Health Services. Sample collection, preservation, and analysis shall be in accordance with EPA regulations (40 CFR 136) and the City of Mountain View's "Sample Collection, Analysis and Reporting Instructions".

VII. Violation Reporting & Follow-Up: (MVCC 35.32.6.2 & 40 CFR 403.12(f) & (g))

If the results of sampling or pH analysis exceed applicable limit(s), or any discharges meet the definition of hazardous waste, you shall:

1) VERBALLY NOTIFY THE CITY OF MOUNTAIN VIEW AT 650-903-6378 AND THE PALO ALTO WATER QUALITY CONTROL PLANT AT 650-329-2598 WITHIN 24 HOURS of knowledge of the violation. If an accidental discharge, slug discharge, or upset or failure of the pretreatment system occurs, verbal notification shall be made within 15 minutes of knowledge of the condition;

2) SUBMIT A WRITTEN REPORT WITHIN 15 WORKING DAYS of knowledge of the violation explaining: the cause, nature volume and duration of the violation, and mitigation measures taken to correct it and prevent reoccurrence;

3) INITIATE A SAMPLING/ANALYSIS PROGRAM demonstrating up to 21 consecutive days of compliance. The first sample result shall be submitted within 30 days of becoming aware of the violation.

VIII. Penalty Provisions: (MVCC 35.32.15)

Any person who violates any provision of this permit, "Notice of Violation", or Chapter 35 MVCC, may be subject to criminal, civil, or administrative penalties. Civil penalties shall not exceed $25,000/day per violation. Administrative penalties shall not exceed the following: (1) $2,000/day for failing or refusing to furnish technical or monitoring reports; (2) $3,000/day for failing or refusing to comply with a compliance schedule; (3) $5,000/day/violation for discharges in violation of any waste discharge limitation, permit condition, or requirement; and (4) $10/gallon for discharges in violation of any suspension, cease and desist order, or any prohibition issued by the City.

IX. Record-Keeping Requirements: (40 CFR 403.12(o))

All Industrial Users shall maintain records for all information resulting from any monitoring activities conducted. Such records shall include for all samples:

1) The date, exact place, method, and time of sampling and the names of the peron or persons taking the samples;
2) The dates analyses were performed;
3) Who performed the analyses;
4) The analytical techniques/methods used; and
5) The results of such analysis.

All Industrial Users shall maintain for a minimum of 3 years any records of monitoring activities and results, and shall make such records available for inspection and copying by the City of Mountain View and Palo Alto Water Quality Control Plant. This period of retention shall be extended during the course of any unresolved litigation regarding the discharge of pollutants by the Industrial User or the operation of the POTW Pretreatment Program or when requested by the Director or the Regional Administrator.

X. Notification of Changed Discharge: (40 CFR 403.12(j))

All Industrial Users shall promptly notify the City of Mountain View at 650-903-6378 and the Palo Alto Water Quality Control Plant at 650-329-2598 in advance of any substantial change in the volume or character of pollutants in their discharge, including the characteristic hazardous wastes for which the Industrial User has submitted initial notification under 40 CFR 403.12(p).

XI. Notification of Bypass: (40 CFR 403.17(c)(2))

All Industrial Users shall verbally notify the City of Mountain View at 650-903-6378 and Palo Alto Water Quality Control Plant at 650-329-2598 of an unanticipated bypass (intentional diversion of its wastestream from the treatment facility) within 24 hours from the time the Industrial User becomes aware of the bypass. A written submission shall also be provided within 5 days of the time the Industrial User becomes aware of the bypass. The written submission shall contain a description of the bypass and its cause; the duration of the bypass, including exact dates and times, and, if the bypass has not been corrected, the anticipated time it is expected to continue; and steps taken or planned to reduce, eliminate, and prevent reoccurrence of the bypass.

XII. Transferability of Permit: (MVCC 35.32.2.4)

This permit is not transferable without prior written notification to and approval by the City and the assumption of all permit conditions by the new owner/operator.

XIII. Definition of Total Toxic Organics: (40 CFR 469.12)

The term "total toxic organics" (TTO) means the sum of the concentrations for each of the following toxic organic components found in the discharge at a concentration greater than ten (10) micrograms per liter. The facility's local TTO and STO limits apply to all of the compounds listed below. Those compounds analyzed using EPA Method 601/602 or 624 are identified by a "■".

■Acenaphthene	■2-Chlorophenol	■Methyl bromide	■Diethyl phthalate	■4,4-DDT
■Acrolein	■1,2-Dichlorobenzene	■Bromoform	■Dimethyl phthalate	■4,4-DDE
■Acrylonitrile	■1,3-Dichlorobenzene	■Dichlorobromomethane	■1,2-Benzanthracene	■4,4-DDD
■Benzene	■1,4-Dichlorobenzene	■Chlorodibromomethane	■Benzo(a)pyrene	■Alpha-endosulfan
■Benzidine	■3,3-Dichlorobenzidine	■Hexachlorobutadiene	■3,4-Benzofluoranthene	■Beta-endosulfan
■Carbon tetrachloride	■1,1-Dichloroethylene	■Hexchlorocyclopentadiene	■11,12-Benzofluoranthene	■Endosulfan sulfate
■Chlorobenzene	■1,2-Trans-dichloroethylene	■Isophorone	■Chrysene	■Endrin
■1,2,4-Trichlorobenzene	■2,4-Dichlorophenol	■Naphthalene	■Acenaphthylene	■Endrin aldehyde
■Hexachlorobenzene	■1,2-Dichloropropane	■Nitrobenzene	■Anthracene	■Heptachlor
■1,2-Dichloroethane	■1,3-Dichloropropylene	■2-Nitrophenol	■1,12-Benzoperylene	■Heptachlor epoxide
■1,1,1-Trichloroethane	■2,4-Dimethylphenol	■4-Nitrophenol	■Fluorene	■Alpha-BHC
■Hexachloroethane	■2,4-Dinitrotoluene	■2,4-Dinitrophenol	■Phenanthrene	■Beta-BHC
■1,1-Dichloroethane	■2,6-Dinitrotoluene	■4,6-Dinitro-o-cresol	■1,2,5,6-Dibenzanthracene	■Gamma-BHC
■1,1,2-Trichloroethane	■1,2-Diphenylhydrazine	■N-nitrosodimethylamine	■Indeno(1,2,3-cd) pyrene	■Delta-BHC
■1,1,2,2-Tetrachloroethane	■Ethylbenzene	■N-nitrosodiphenylamine	■Pyrene	■PCB-1242
■Chloroethane	■Fluoranthene	■N-nitrosodi-n-propylamine	■Tetrachloroethylene	■PCB-1254
■Bis(2-chloroethyl) ether	■4-Chlorophenyl phenyl ether	■Pentachlorophenol	■Toluene	■PCB-1221
■2-Chloroethyl vinyl ether	■4-Bromophenyl phenyl ether	■Phenol	■Trichloroethylene	■PCB-1232
■2-Chloronaphthalene	■Bis(2-chloroisopropyl)ether	■Bis(2-ethylhexyl)phthalate	■Vinyl chloride	■PCB-1248
■2,4,6-Trichlorophenol	■Bis(2-chloroethoxy)methane	■Butyl benzyl phthalate	■Aldrin	■PCB-1260
■Parachlorometa cresol	■Methylene chloride	■Di-n-butyl phthalate	■Dieldrin	■Toxaphene
■Chloroform	■Methyl chloride	■Di-n-octyl phthalate	■Chlordane	■TCDD

CITY OF MOUNTAIN VIEW
FIRE AND ENVIRONMENTAL PROTECTION DIVISION
500 Castro Street • City Hall • 4th Floor • Mountain View, CA 94041-2010 • 650-903-6378

Business Name

El Camino Paving, Inc.

Facility ID: 722
EPA Category:
EPA Reference:

Facility Street Address

924 San Rafael Avenue

Periodic Report of Continued Compliance (PRCC)
From: 1/1/2014 to 6/30/2014

COMMENTS/EXPLANATION FOR MISSING WASTEWATER ANALYSIS:

I certify that the wastes discharged during the reporting period do not constitute hazardous waste under Chapter 6.5 of the Health and Safety Code [Sec. 25115 and 25117] and Title 22 of the California Code of Regulations [Sec. 66680-66746] at the point of discharge into the City sanitary sewer system. If I am a zero discharger, I certify that I have not discharged any categorical wastes and will not discharge them without prior notification to the City.

I certify under penalty of law that this document and all attachments were prepared under my direction or supervision in accordance with a system designed to assure that qualified personnel properly gather and evaluate the information submitted. Based on my inquiry of the person or persons who manage the system, or those persons directly responsible for gathering the information, the information is, to the best of my knowledge and belief, true, accurate, and complete. I am aware that there are significant penalties for submitting false information, including the possibility of fine and imprisonment for knowing violations. [40 CFR 403.12(l)]

SIGNATURE OF RESPONSIBLE PERSON:

Stephanie Alva
Name (type or print)

Signature

General Manager
Title

08/14/2014
Date

ATTACH THE FOLLOWING DOCUMENTATION:

- ☐ Wastewater discharge flow meter readings/log for last 6 months.
- ☐ Wastewater discharge pH readings/log for last 6 months.
- ☒ Waste manifest for sumps cleaning & sludge removal within last year.
- ☐ Wastewater treatment/discharge log for Formaldehyde for last 6 months.
- ☐ Wastewater treatment/discharge log for Gluteraldehyde for last 6 months.

N/A

CITY OF MOUNTAIN VIEW
FIRE AND ENVIRONMENTAL PROTECTION DIVISION
500 Castro Street • City Hall • 4th Floor • Mountain View, CA 94041-2010 • 650-903-6378

Business Name

El Camino Paving, Inc.

Facility ID: **722**
EPA Category:
EPA Reference:

Facility Street Address

924 San Rafael Avenue

Periodic Report of Continued Compliance (PRCC)
From: 7/1/2013 to 12/31/2013

COMMENTS/EXPLANATION FOR MISSING WASTEWATER ANALYSIS:

I certify that the wastes discharged during the reporting period do not constitute hazardous waste under Chapter 6.5 of the Health and Safety Code [Sec. 25115 and 25117] and Title 22 of the California Code of Regulations [Sec. 66680-66746] at the point of discharge into the City sanitary sewer system. If I am a zero discharger, I certify that I have not discharged any categorical wastes and will not discharge them without prior notification to the City.

I certify under penalty of law that this document and all attachments were prepared under my direction or supervision in accordance with a system designed to assure that qualified personnel properly gather and evaluate the information submitted. Based on my inquiry of the person or persons who manage the system, or those persons directly responsible for gathering the information, the information is, to the best of my knowledge and belief, true, accurate, and complete. I am aware that there are significant penalties for submitting false information, including the possibility of fine and imprisonment for knowing violations. [40 CFR 403.12(l)]

SIGNATURE OF RESPONSIBLE PERSON:

Stephanie Alva
Name (type or print)

Signature

General Manager
Title

08/14/2014
Date

ATTACH THE FOLLOWING DOCUMENTATION:

- ☐ Wastewater discharge flow meter readings/log for last 6 months.
- ☐ Wastewater discharge pH readings/log for last 6 months.
- ☒ Waste manifest for sumps cleaning & sludge removal within last year. N/A
- ☐ Wastewater treatment/discharge log for Formaldehyde for last 6 months.
- ☐ Wastewater treatment/discharge log for Gluteraldehyde for last 6 months.

CITY OF MOUNTAIN VIEW
FIRE AND ENVIRONMENTAL SAFETY DIVISION
500 Castro Street • City Hall • 4th Floor • Mountain View, CA 94041-2010 • 650-903-6378

HAZARDOUS MATERIAL AND WASTE STORAGE PERMIT

THIS **FULL TERM** PERMIT EVIDENCES THAT THE BUSINESS NAMED HEREIN HAS PAID THE ANNUAL PERMIT FEE AND IS AUTHORIZED TO STORE HAZARDOUS MATERIALS AND HAZARDOUS WASTES IN QUANTITIES NOT EXCEEDING THE QUANTITY LIMITS INDICATED BELOW IN ACCORDANCE WITH ALL LOCAL, STATE, AND FEDERAL CODES.

Permitted **El Camino Paving, Inc.**
Facility **924 San Rafael Avenue**

El Camino Paving, Inc.
[redacted]
Attn: Stephanie Alva

Date Issued: **11/6/2014**
Date Revised:
Date Expires: **5/1/2015**
Permit ID: **722**

Jaymae Wentker
Jaymae Wentker, Fire Marshal

POST IN A CONSPICUOUS PLACE AT THE "PERMITTED FACILITY" SITE

HAZARDOUS MATERIALS STORED ON SITE

Hazard Class	Quantity Limit
Combustible Liquid	**1,613 Gal**
Flammable Gas	**2,400 Cu Ft**
Miscellaneous Liquid	**215 Gal**
Nonflammable Gas	**950 Cu Ft**
Nonregulated Solid	**200 Lbs**

HAZARDOUS WASTE GENERATED ANNUALLY..... **3098.8 Lbs**

CITY OF MOUNTAIN VIEW
FIRE AND ENVIRONMENTAL SAFETY DIVISION
500 Castro Street • City Hall • 4th Floor • Mountain View, CA 94041-2010 • 650-903-6378

FIRE AND LIFE SAFETY PERMIT

THIS **FULL TERM** PERMIT EVIDENCES THAT THE BUSINESS NAMED HEREIN HAS PAID THE ANNUAL PERMIT FEE AND IS AUTHORIZED TO MAINTAIN THE OCCUPANCY CLASSIFICATIONS AND SPECIAL USES OR PROCESSES INDICATED BELOW IN ACCORDANCE WITH CHAPTER 14 OF THE MOUNTAIN VIEW CITY CODE.

Permitted **El Camino Paving, Inc.**
Facility **924 San Rafael Avenue**

El Camino Paving, Inc.
[redacted]
Attn: Stephanie Alva

Date Issued: **11/6/2014**
Date Revised:
Date Expires: **5/1/2015**
Permit ID: **722**

Jaymae Wentker
Jaymae Wentker, Fire Marshal

POST IN A CONSPICUOUS PLACE AT THE "PERMITTED FACILITY" SITE

Operation: *Repair Garages*
Special Uses or Processes:
- Motor vehicle repair garage

Operation: *Hot Works Operation*
Special Uses or Processes:
- Welding, Cutting and Brazing work conducted at facility

Operation:
Special Uses or Processes:

Operation:
Special Uses or Processes:

CITY OF MOUNTAIN VIEW
FIRE AND ENVIRONMENTAL SAFETY DIVISION
500 Castro Street • City Hall • 4th Floor • Mountain View, CA 94041-2010 • 650-903-6378

HAZARDOUS MATERIAL AND WASTE STORAGE PERMIT

THIS **FULL TERM** PERMIT EVIDENCES THAT THE BUSINESS NAMED HEREIN HAS PAID THE ANNUAL PERMIT FEE AND IS AUTHORIZED TO STORE HAZARDOUS MATERIALS AND HAZARDOUS WASTES IN QUANTITIES NOT EXCEEDING THE QUANTITY LIMITS INDICATED BELOW IN ACCORDANCE WITH ALL LOCAL, STATE, AND FEDERAL CODES.

Permitted **El Camino Paving, Inc.**
Facility **924 San Rafael Avenue**

El Camino Paving, Inc.
[redacted]
Attn: Melissa Campos

Date Issued: **6/7/2011**
Date Revised:
Date Expires: **5/1/2012**
Permit ID: **722**

Jaymae Wentker
Jaymae Wentker, Fire Marshal

POST IN A CONSPICUOUS PLACE AT THE "PERMITTED FACILITY" SITE

HAZARDOUS MATERIALS STORED ON SITE

Hazard Class	Quantity Limit
Combustible Liquid	**1,613 Gal**
Corrosive Liquid	**81 Gal**
Flammable Gas	**2,400 Cu Ft**
Flammable Liquid	**45 Gal**
Miscellaneous Liquid	**700 Gal**
Nonflammable Gas	**950 Cu Ft**
Nonregulated Solid	**200 Lbs**

HAZARDOUS WASTE GENERATED ANNUALLY..... **3448.66 Lbs**

CITY OF MOUNTAIN VIEW
FIRE AND ENVIRONMENTAL SAFETY DIVISION

500 Castro Street • City Hall • 4th Floor • Mountain View, CA 94041-2010 • 650-903-6378

FIRE AND LIFE SAFETY PERMIT

THIS **FULL TERM** PERMIT EVIDENCES THAT THE BUSINESS NAMED HEREIN HAS PAID THE ANNUAL PERMIT FEE AND IS AUTHORIZED TO MAINTAIN THE OCCUPANCY CLASSIFICATIONS AND SPECIAL USES OR PROCESSES INDICATED BELOW IN ACCORDANCE WITH CHAPTER 14 OF THE MOUNTAIN VIEW CITY CODE.

Permitted **El Camino Paving, Inc.**
Facility **924 San Rafael Avenue**

El Camino Paving, Inc.
[redacted]
Attn: Melissa Campos

Date Issued: **6/7/2011**
Date Revised:
Date Expires: **5/1/2012**
Permit ID: **722**

Jaymae Wentker
Jaymae Wentker, Fire Marshal

POST IN A CONSPICUOUS PLACE AT THE "PERMITTED FACILITY" SITE

Operation: *Repair Garages*
Special Uses or Processes:
- Motor vehicle repair garage

Operation: *Hot Works Operation*
Special Uses or Processes:
- Welding, Cutting and Brazing work conducted at facility

Operation:
Special Uses or Processes:

Operation:
Special Uses or Processes:

CITY OF MOUNTAIN VIEW
FIRE AND ENVIRONMENTAL SAFETY DIVISION
500 Castro Street • City Hall • 4th Floor • Mountain View, CA 94041-2010 • 650-903-6378

WASTEWATER DISCHARGE PERMIT

THE FIRM OR CORPORATION NAMED HEREIN IS AUTHORIZED TO DISCHARGE REGULATED WASTEWATER INTO THE SANITARY SEWER IN ACCORDANCE WITH ALL CONDITIONS IN THIS PERMIT AND CHAPTER 35 OF THE MOUNTAIN VIEW CITY CODE.

Permitted **El Camino Paving, Inc.**
Facility **924 San Rafael Avenue**

El Camino Paving, Inc.
[redacted]
Attn: Melissa Campos

Date Issued: **6/7/2011**
Date Revised:
Date Expires: **5/1/2012**
Permit ID: **722**

Jaymae Wentker
Jaymae Wentker, Fire Marshal

EPA Category/Subcategory:
Reference:

POST IN A CONSPICUOUS PLACE AT THE "PERMITTED FACILITY" SITE

I. Discharge Limitations:

Process Discharge (industrial waste) shall not exceed 100 Gallons Per Day (GPD).
(Location A1: 100 GPD)
Total Discharge (industrial and domestic waste) shall not exceed 1,100 Gallons Per Day (GPD).

II. Special Conditions/Requirements:

1. Sump cleaning and sludge removal shall be conducted once each quarter. Maintain cleaning records on site.

III. Self-Monitoring Sampling Analysis:

Pollutant	Sampling Frequency	Sample Type	Sampling Location(s)*	Federal Maximum for any 1 day (mg/L)	Federal Avg. of daily values for 30 consec.days (mg/L)	Local Limit (mg/L)
Copper	Quarterly	Grab	A1	No Limit	No Limit	2
Lead	Quarterly	Grab	A1	No Limit	No Limit	.5
Zinc	Quarterly	Grab	A1	No Limit	No Limit	4

*Sampling Location A1 is at the discharge end of the oil-water separator (clarifier) sump at the east end of the building.

IV. Wastewater Discharge Limits: (MVCC 35.32.12 & CFR 40)

Your industrial wastewater effluent shall not exceed the following limits:

Discharge Parameter	Federal Max. for any 1 day	Federal Avg. of daily values for 30 consecutive days	Local[3]	Discharge Parameter	Federal Max. for any 1 day	Federal Avg. of daily values for 30 consecutive days	Local[3]
Arsenic	No Limit	No Limit	0.1 mg/L[1]	Manganese	No Limit	No Limit	1.0 mg/L[1]
Barium	No Limit	No Limit	5.0 mg/L[1]	Mercury[2]	No Limit	No Limit	0.01 mg/L[2]
Berrylium	No Limit	No Limit	0.75 mg/L[1]	Nickel	No Limit	No Limit	0.5 mg/L
Boron	No Limit	No Limit	1.0 mg/L[1]	Oil & Grease	No Limit	No Limit	200 mg/L
Cadmium	No Limit	No Limit	0.1 mg/L[1]	Phenols	No Limit	No Limit	1.0 mg/L
Chromium Hex.	No Limit	No Limit	1.0 mg/L[1]	pH[5]	No Limit	No Limit	5.0-11
Chromium, Total	No Limit	No Limit	2.0 mg/L[1]	Selenium	No Limit	No Limit	1.0 mg/L[1]
Cobalt	No Limit	No Limit	1.0 mg/L[1]	Silver, Photo	No Limit	No Limit	0.50 mg/L
Copper[4]	No Limit	No Limit	2.0 mg/L[1]	Silver, Non-Photo	No Limit	No Limit	0.25 mg/L
Copper	No Limit	No Limit	0.25 mg/L	Single Toxic Organic	No Limit	No Limit	0.75 mg/L
Cyanide	No Limit	No Limit	0.5 mg/L[1]	Suspended Solids	No Limit	No Limit	6000 mg/L
Fluoride	No Limit	No Limit	65 mg/L	Total Dissolved Solid	No Limit	No Limit	10000 mg/L
Formaldehyde	No Limit	No Limit	5.0 mg/L[1]	Total Toxic Organics[6]	No Limit	No Limit	1.0 mg/L
Lead	No Limit	No Limit	0.5 mg/L[1]	Zinc[7]	No Limit	No Limit	2.0 mg/L[1]

[1]If the discharge at any single sampling location exceeds 50,000 gpd, the local discharge limit for that location shall not exceed ONE-HALF (1/2) of the local limit listed above.

[2]Dental facilities using mercury-containing amalgam shall not exceed a local discharge limit of 0.05 mg/L for mercury.

[3]These limits refer to either grab or 24-hour composite samples.

[4]This limit applies only to the following EPA categories: Non-EPA Non-SIUs, Metal Finishing (Copper), and Electroplating. This limit also applies to cooling towers discharging < 2,000 gpd at any facility.

[5]Where pH is monitored continuously, no individual deviation from this range may exceed 20 minutes in length for discharges < 10,000 gpd, nor 10 minutes in length for discharges > 10,000 gpd. The total time of deviations during any seven day period shall not exceed 60 minutes. Any pH reading ≤ 2.0 or ≥ 12.5 is prohibited.

[6] See Section XIII of this permit for a list of components of Total Toxic Organics.

[7]Vehicle service facilities shall not exceed a local discharge limit of 4.0 mg/L for zinc.

V. Quality Assurance/Quality Control: (MVCC 35.32.13 & 40 CFR 136)

All metals samples must be collected in duplicate and stored and preserved until the next sampling event for that parameter. The duplicate sample must be labeled as a duplicate and made available to any City inspector.

VI. Sample Collection and Analysis: (MVCC 35.32.13.3, 40 CFR 403.12(g)&(h), 40 CFR 136)

All metals shall be collected as specified in the individual permit requirements. Cyanide and Total Toxic Organics (TTO) shall always be collected as grab samples. Samples shall be analyzed by an analytical laboratory approved by the State of Cal. Dept. of Health Services. Sample collection, preservation, and analysis shall be in accordance with EPA regulations (40 CFR 136) and the City of Mountain View's "Sample Collection, Analysis and Reporting Instructions".

VII. Violation Reporting & Follow-Up: (MVCC 35.32.6.2 & 40 CFR 403.12(f) & (g))

If the results of sampling or pH analysis exceed applicable limit(s), or any discharges meet the definition of hazardous waste, you shall:

1) VERBALLY NOTIFY THE CITY OF MOUNTAIN VIEW AT 650-903-6378 AND THE PALO ALTO WATER QUALITY CONTROL PLANT AT 650-329-2598 WITHIN 24 HOURS of knowledge of the violation. If an accidental discharge, slug discharge, or upset or failure of the pretreatment system occurs, verbal notification shall be made within 15 minutes of knowledge of the condition;

2) SUBMIT A WRITTEN REPORT WITHIN 15 WORKING DAYS of knowledge of the violation explaining: the cause, nature volume and duration of the violation, and mitigation measures taken to correct it and prevent reoccurrence;

3) INITIATE A SAMPLING/ANALYSIS PROGRAM demonstrating up to 21 consecutive days of compliance. The first sample result shall be submitted within 30 days of becoming aware of the violation.

VIII. Penalty Provisions: (MVCC 35.32.15)

Any person who violates any provision of this permit, "Notice of Violation", or Chapter 35 MVCC, may be subject to criminal, civil, or administrative penalties. Civil penalties shall not exceed $25,000/day per violation. Administrative penalties shall not exceed the following: (1) $2,000/day for failing or refusing to furnish technical or monitoring reports; (2) $3,000/day for failing or refusing to comply with a compliance schedule; (3) $5,000/day/violation for discharges in violation of any waste discharge limitation, permit condition, or requirement; and (4) $10/gallon for discharges in violation of any suspension, cease and desist order, or any prohibition issued by the City.

IX. Record-Keeping Requirements: (40 CFR 403.12(o))

All Industrial Users shall maintain records for all information resulting from any monitoring activities conducted. Such records shall include for all samples:

1) The date, exact place, method, and time of sampling and the names of the peron or persons taking the samples;
2) The dates analyses were performed;
3) Who performed the analyses;
4) The analytical techniques/methods used; and
5) The results of such analysis.

All Industrial Users shall maintain for a minimum of 3 years any records of monitoring activities and results, and shall make such records available for inspection and copying by the City of Mountain View and Palo Alto Water Quality Control Plant. This period of retention shall be extended during the course of any unresolved litigation regarding the discharge of pollutants by the Industrial User or the operation of the POTW Pretreatment Program or when requested by the Director or the Regional Administrator.

X. Notification of Changed Discharge: (40 CFR 403.12(j))

All Industrial Users shall promptly notify the City of Mountain View at 650-903-6378 and the Palo Alto Water Quality Control Plant at 650-329-2598 in advance of any substantial change in the volume or character of pollutants in their discharge, including the characteristic hazardous wastes for which the Industrial User has submitted initial notification under 40 CFR 403.12(p).

XI. Notification of Bypass: (40 CFR 403.17(c)(2))

All Industrial Users shall verbally notify the City of Mountain View at 650-903-6378 and Palo Alto Water Quality Control Plant at 650-329-2598 of an unanticipated bypass (intentional diversion of its wastestream from the treatment facility) within 24 hours from the time the Industrial User becomes aware of the bypass. A written submission shall also be provided within 5 days of the time the Industrial User becomes aware of the bypass. The written submission shall contain a description of the bypass and its cause; the duration of the bypass, including exact dates and times, and, if the bypass has not been corrected, the anticipated time it is expected to continue; and steps taken or planned to reduce, eliminate, and prevent reoccurrence of the bypass.

XII. Transferability of Permit: (MVCC 35.32.2.4)

This permit is not transferable without prior written notification to and approval by the City and the assumption of all permit conditions by the new owner/operator.

XIII. Definition of Total Toxic Organics: (40 CFR 469.12)

The term "total toxic organics" (TTO) means the sum of the concentrations for each of the following toxic organic components found in the discharge at a concentration greater than ten (10) micrograms per liter. The facility's local TTO and STO limits apply to all of the compounds listed below. Those compounds analyzed using EPA Method 601/602 or 624 are identified by a "■".

■Acenaphthene	■2-Chlorophenol	■Methyl bromide	■Diethyl phthalate	■4,4-DDT
■Acrolein	■1,2-Dichlorobenzene	■Bromoform	■Dimethyl phthalate	■4,4-DDE
■Acrylonitrile	■1,3-Dichlorobenzene	■Dichlorobromomethane	■1,2-Benzanthracene	■4,4-DDD
■Benzene	■1,4-Dichlorobenzene	■Chlorodibromomethane	■Benzo(a)pyrene	■Alpha-endosulfan
■Benzidine	■3,3-Dichlorobenzidine	■Hexachlorobutadiene	■3,4-Benzofluoranthene	■Beta-endosulfan
■Carbon tetrachloride	■1,1-Dichloroethylene	■Hexchlorocyclopentadiene	■11,12-Benzofluoranthene	■Endosulfan sulfate
■Chlorobenzene	■1,2-Trans-dichloroethylene	■Isophorone	■Chrysene	■Endrin
■1,2,4-Trichlorobenzene	■2,4-Dichlorophenol	■Naphthalene	■Acenaphthylene	■Endrin aldehyde
■Hexachlorobenzene	■1,2-Dichloropropane	■Nitrobenzene	■Anthracene	■Heptachlor
■1,2-Dichloroethane	■1,3-Dichloropropylene	■2-Nitrophenol	■1,12-Benzoperylene	■Heptachlor epoxide
■1,1,1-Trichloroethane	■2,4-Dimethylphenol	■4-Nitrophenol	■Fluorene	■Alpha-BHC
■Hexachloroethane	■2,4-Dinitrotoluene	■2,4-Dinitrophenol	■Phenanthrene	■Beta-BHC
■1,1-Dichloroethane	■2,6-Dinitrotoluene	■4,6-Dinitro-o-cresol	■1,2,5,6-Dibenzanthracene	■Gamma-BHC
■1,1,2-Trichloroethane	■1,2-Diphenylhydrazine	■N-nitrosodimethylamine	■Indeno(1,2,3-cd) pyrene	■Delta-BHC
■1,1,2,2-Tetrachloroethane	■Ethylbenzene	■N-nitrosodiphenylamine	■Pyrene	■PCB-1242
■Chloroethane	■Fluoranthene	■N-nitrosodi-n-propylamine	■Tetrachloroethylene	■PCB-1254
■Bis(2-chloroethyl) ether	■4-Chlorophenyl phenyl ether	■Pentachlorophenol	■Toluene	■PCB-1221
■2-Chloroethyl vinyl ether	■4-Bromophenyl phenyl ether	■Phenol	■Trichlroethylene	■PCB-1232
■2-Chloronaphthalene	■Bis(2-chloroisopropyl)ether	■Bis(2-ethylhexyl)phthalate	■Vinyl chloride	■PCB-1248
■2,4,6-Trichlorophenol	■Bis(2-chloroethoxy)methane	■Butyl benzyl phthalate	■Aldrin	■PCB-1260
■Parachlormeta cresol	■Methylene chloride	■Di-n-butyl phthalate	■Dieldrin	■Toxaphene
■Chloroform	■Methyl chloride	■Di-n-octyl phthalate	■Chlordane	■TCDD

ECP Update Submittal

Reason For Update:

✓ Correspondence ✓ Check Submittal* ___ Phone Contact ___ Inspection
___ Other: _____

___ Update Facility Directory

___ Update Facility Map

✓ Update Inventory

___ Update Fire-Life Safety

✓ *Update Fee Report *(required for Check Submittal)*

___ Update Emergency Response I, II, III

___ Update Underground Tank Info

✓ Update HMStatus:
___ Inspection Info ___ Enforcement Info ___ Fee Assessed ✓ Fee Collected

___ Close Facility

✓ Mail Updated ECP to Business

✓ Mail Updated Permit to Business

___ Mail Correspondence; Subject: _____

___ Mail Handout(s); Subject: _____

Comments: _____

Date: 5/31/11 Reviewed By: H. Amoberley

05/31/11 340681 667.82

City Of Mountain View

Date: 05/31/11 EJ /EJ30/CD1
Time: 13:03:55 Receipt No: 340682

Account No: EL CAMINO PAVING

Beginning Balance	0.00
FIRE SFTY PERMITS-HM OCCUPA	-784.00
HAZARDOUS MATERIAL-PERMIT F	-2,482.00
WASTE WATER SAMPLING FEE	-556.00
STATE AND [illegible] FEES	-449.00
Ending Bal[illegible]	-4,271.00

CHECK

Payment	4,271.00
Change	4,271.00
	0.00

Thank You and Have A Nice Day

CITY OF MOUNTAIN VIEW
FIRE AND ENVIRONMENTAL SAFETY DIVISION
500 Castro Street • City Hall • 4th Floor • Mountain View, CA 94041-2010 • 650-903-6378

ENVIRONMENTAL COMPLIANCE PLAN
Certification Form

Facility ID:	**722**
Updated:	**2/10/2011**

Business Name
El Camino Paving, Inc.

Facility Street Address
924 San Rafael Avenue

Pursuant to Section 25503.3(c) of California Health and Safety Code (HSC), the Hazardous Materials Business Plan (HMBP) certification described below is hereby submitted for the above facility:

I certify that: (Check the appropriate box.)

☐ I have personally reviewed the Hazardous Materials Business Plan currently on file with your agency and certify that the HMBP is complete and accurate. (See bottom of page for details.) If this facility is subject to Federal Emergency Planning and Community Right to Know Act (EPCRA) reporting requirements, I have submitted the following documents with this Certification Form: Unified Program Consolidated Form (UPCF) Business Activities page; UPCF Business Owner/Operator Identification page with current signature and date; Hazardous Materials Inventory Statement page(s) with an original signature, photocopy of an original signature, or signature stamp on each page for all Extremely Hazardous Substances (EHS) handled at or above their Federal Threshold Planning Quantity (TPQ) or 500 pounds, whichever is less.

or

☒ Revisions to the Hazardous Materials Business Plan are necessary. The HMBP as revised is complete and accurate and is being implemented. A copy of the revisions is enclosed with this Certification along with a signed UPCF Business Owner/Operator Identification page.

OWNER/OPERATOR CERTIFICATION: I hereby certify under penalty of law that, based upon my inquiry of those individuals responsible for obtaining the information reported above, I believe that the submitted information is true, accurate, and complete. I understand that a revised HMBP must be submitted within 30 days of any change in this facility's storage or handling of hazardous materials that would require updating of the HMBP.

Name of Owner/Operator *(Print)*: Daniel Campos Title: Maintenance Supervisor

Signature: [signature] Date: 5-25-11

By checking the upper box on this form, you are certifying that:

- The information contained in the HMBP most recently submitted is complete, accurate, and up-to-date; and
- There has been no change in the quantity of any hazardous material as reported in the most recently submitted Hazardous Materials Inventory forms; and
- The facility has not begun handling any hazardous material in a HMBP reportable quantity that is not currently listed in the Hazardous Materials Inventory; and
- The most recently submitted HMBP contains the information required by Section 11022 of Title 42 of the United States Code; and
- There have been no substantial changes in the facility's operations that would require revision of the current HMBP.

CITY OF MOUNTAIN VIEW
FIRE AND ENVIRONMENTAL SAFETY DIVISION
500 Castro Street • City Hall • 4th Floor • Mountain View, CA 94041-2010 • 650-903-6378

ENVIRONMENTAL COMPLIANCE PLAN
Business Owner/Operator Identification

Facility ID:	722
Updated:	2/10/2011

I. IDENTIFICATION			
State Facility ID # **43-005-000722**	Beginning Date **Refer to Permit**		Ending Date **Refer to Permit**
Business Name **El Camino Paving, Inc.**		Business Phone **650-965-7283**	
Business Site Address **924 San Rafael Avenue**			
City **Mountain View**	State **CA**	Zip **94043**	County **Santa Clara**
Dunn & Bradstreet No. **039890595**		SIC Code **1611**	
Business Operator Name **Marie Alva**		Business Operator Phone [redacted]	

II. BUSINESS OWNER		
Owner Name **Marie S. Alva**		Owner Phone [redacted]
Owner Mailing Address [redacted]		
City [redacted]	State [redacted]	Zip [redacted]

III. ENVIRONMENTAL CONTACT		
Contact Name **Melissa Campos**		Contact Phone [redacted]
Contact Mailing Address [redacted]		
City [redacted]	State [redacted]	Zip [redacted]

-PRIMARY- IV. EMERGENCY CONTACTS -SECONDARY-	
Name **Daniel Campos**	Name **Stephanie Alva**
Title **Maintenance Supervisor**	Title **Office**
Business Phon [redacted]	Business Phone [redacted]
24 Hr Phone [redacted]	24 Hr Phone
Pager # [redacted]	Pager # [redacted]

V. ADDITIONAL LOCALLY COLLECTED INFORMATION			
EPA ID **CAC000045158**	Primary Bus Activity **Asphalt Paving and Grading**		
Property Owner **Marie Alva**		Phone [redacted]	
Shift Times: 1st **7:00 am** to **4:30 pm**	2nd to	3rd to	
# of Employees/Shift **40**			

Based on my inquiry of those individuals responsible for obtaining the information, I certify under penalty of law that I have personally examined and am familiar with the information submitted and believe the information is true, accurate, and complete.

Signature of Owner/Operator	Date	Name of Document Preparer
[signature]	5/25/11	

Name of Signer (print)	Title of Signer
Daniel Campos	Maintenance Supervisor

CITY OF MOUNTAIN VIEW
FIRE AND ENVIRONMENTAL SAFETY DIVISION
500 Castro Street • City Hall • 4th Floor • Mountain View, CA 94041-2010 • 650-903-6378

ENVIRONMENTAL COMPLIANCE PLAN
Hazardous Materials Inventory

Facility ID:	722
Updated:	2/10/2011

Business Name
El Camino Paving, Inc.

State Facility ID: 43-004-000722

Facility Street Address
924 San Rafael Avenue

Map Location: C

Grease (Cas #: EHS: No)

Hazard Class	Max.Daily Amt.	Storage Container	Temp.	Press.	Ann.Waste Amt.	Waste Code
Combustible Liquid	16 Gal	Drum	=Amb	=Amb	0	NA

Chem Loc. Con. EPCRA	Trade Secret	Common Name	Hazmat Type	Radioactive	Curies	Physical State	Largest Container	Federal Hazard Categories	Avg. Daily Amt.	Days on Site
No	No	Grease	Pure	No		Liquid	55 gallon drum	Fire	16 Gal	365

Hydraulic Oil (Cas #: EHS: No)

Hazard Class	Max.Daily Amt.	Storage Container	Temp.	Press.	Ann.Waste Amt.	Waste Code
Combustible Liquid	55 Gal	Drum	=Amb	=Amb	0	NA

Chem Loc. Con. EPCRA	Trade Secret	Common Name	Hazmat Type	Radioactive	Curies	Physical State	Largest Container	Federal Hazard Categories	Avg. Daily Amt.	Days on Site
No	No	Hydraulic Oil	Pure	No		Liquid	55 gallon drum	Fire	55 Gal	365

Motor Oil (Cas #: EHS: No)

Hazard Class	Max.Daily Amt.	Storage Container	Temp.	Press.	Ann.Waste Amt.	Waste Code
Combustible Liquid	500 Gal	Above Ground Tank	=Amb	=Amb	0	NA

Chem Loc. Con. EPCRA	Trade Secret	Common Name	Hazmat Type	Radioactive	Curies	Physical State	Largest Container	Federal Hazard Categories	Avg. Daily Amt.	Days on Site
No	No	Motor Oil	Pure	No		Liquid	500 gallon aboveground tank	Fire	500 Gal	365

Sodium Hydroxide (Cas #: EHS: No)

Hazard Class	Max.Daily Amt.	Storage Container	Temp.	Press.	Ann.Waste Amt.	Waste Code
Corrosive Liquid	55 Gal	Drum	=Amb	=Amb	0	NA

Chem Loc. Con. EPCRA	Trade Secret	Common Name	Hazmat Type	Radioactive	Curies	Physical State	Largest Container	Federal Hazard Categories	Avg. Daily Amt.	Days on Site
No	No	Sodium Hydroxide	Pure	No		Liquid	55 gallon drum	Acute Health	55 Gal	365

Used Oil Filters (Cas #: EHS: No)

Hazard Class	Max.Daily Amt.	Storage Container	Temp.	Press.	Ann.Waste Amt.	Waste Code
Nonregulated Solid	200 Lbs	Drum	=Amb	=Amb	100 Lbs 200 Lbs	NA

Chem Loc. Con. EPCRA	Trade Secret	Common Name	Hazmat Type	Radioactive	Curies	Physical State	Largest Container	Federal Hazard Categories	Avg. Daily Amt.	Days on Site
No	No	Used Oil Filters	Pure	No		Solid	55 gallon drum		200 Lbs	365

CITY OF MOUNTAIN VIEW
FIRE AND ENVIRONMENTAL SAFETY DIVISION
500 Castro Street • City Hall • 4th Floor • Mountain View, CA 94041-2010 • 650-903-6378

ENVIRONMENTAL COMPLIANCE PLAN
Hazardous Materials Inventory

Facility ID:	722
Updated:	2/10/2011

Business Name

El Camino Paving, Inc.

State Facility ID: 43-004-000722

Facility Street Address

924 San Rafael Avenue

Map Location: F

•••••••••••••••••••••••••••• >> Map Location F << ••••••••••••••••••••••••

Waste Antifreeze (Cas #: EHS: No)

• 30-40% Ethylene Glycol (Cas#: 111-46-6 EHS: No)

Hazard Class	Max.Daily Amt.	Storage Container	Temp.	Press.	Ann.Waste Amt.	Waste Code
Combustible Liquid	55 Gal	Drum	=Amb	=Amb	~~220~~ 110 Gal	132

Chem Loc. Con. EPCRA	Trade Secret	Common Name	Hazmat Type	Radioactive	Curies	Physical State	Largest Container	Federal Hazard Categories	Avg. Daily Amt.	Days on Site
No	No	Waste Antifreeze	Waste	No		Liquid	55 gallon drum	Fire	55 Gal	365

Waste Oils (Cas #: EHS: No)

Hazard Class	Max.Daily Amt.	Storage Container	Temp.	Press.	Ann.Waste Amt.	Waste Code
Combustible Liquid	165 Gal	Pails & Drums	=Amb	=Amb	~~1000~~ 250 Gal	221

Chem Loc. Con. EPCRA	Trade Secret	Common Name	Hazmat Type	Radioactive	Curies	Physical State	Largest Container	Federal Hazard Categories	Avg. Daily Amt.	Days on Site
No	No	Waste Oils	Waste	No		Liquid	55 gallon drum	Fire	165 Gal	365

•••••••••••••••••••••••••••• >> Map Location G << ••••••••••••••••••••••••

Over Kote Asphalt Emulsion (Cas #: EHS: No)

• 25-69% Petroleum Asphalt (Cas#: EHS: No)

Hazard Class	Max.Daily Amt.	Storage Container	Temp.	Press.	Ann.Waste Amt.	Waste Code
Miscellaneous Liquid	500 Gal	Pails & Drums	=Amb	=Amb	0	NA

Chem Loc. Con. EPCRA	Trade Secret	Common Name	Hazmat Type	Radioactive	Curies	Physical State	Largest Container	Federal Hazard Categories	Avg. Daily Amt.	Days on Site
No	No	Over Kote Asphalt Emulsion	Mixture	No		Liquid	55 gallon drum	Chronic Health	500 Gal	365

ECP Update Submittal

Reason For Update:

- [x] Correspondence
- [ ] Check Submittal*
- [ ] Phone Contact
- [ ] Inspection
- [ ] Other:

Facility Address: 924 San Rafael

Facility Name: El Camino Pavers

Facility ID: 722

- [x] Update Business Owner / Operator Info
- [ ] Update Facility Map
- [ ] Update Inventory
- [ ] Update Fire-Life Safety
- [ ] *Update Fee Report (*required for check submittal*)
- [x] Update Emergency Response Plan
  - [x] Section I
  - [N/A] Section II
  - [N/A] Section III
- [ ] Update HM Status:
  - [ ] Inspection Info
  - [ ] Enforcement Info
  - [ ] Fee Assessed
  - [ ] Fee Collected
- [ ] Update Underground Tank Info
- [ ] Close Business

Mail the Following Forms to Business:

- [ ] Updated ECP
- [ ] Updated Permit
- [ ] Correspondence; Subject: _____
- [ ] Handout(s); Subject: _____

Comments: Don't issue permit for ID/11

Date: 2/9/11 Reviewed By: Chris Steel

CITY OF MOUNTAIN VIEW
FIRE AND ENVIRONMENTAL SAFETY DIVISION
500 Castro Street • City Hall • 4th Floor • Mountain View, CA 94041-2010 • 650-903-6378

ENVIRONMENTAL COMPLIANCE PLAN
Business Owner/Operator Identification

Facility ID:	722
Updated:	8/12/2009

I. IDENTIFICATION

State Facility ID # **43-005-000722**	Beginning Date **Refer to Permit**		Ending Date **Refer to Permit**
Business Name **El Camino Paving, Inc.**		Business Phone **650-965-7283**	
Business Site Address **924 San Rafael Avenue**			
City **Mountain View**	State **CA**	Zip **94043**	County **Santa Clara**
Dunn & Bradstreet No. **039890595**		SIC Code **1611**	
Business Operator Name ~~**Estevan L. Alva**~~ Marie Alva		Business Operator Phone [redacted]	

II. BUSINESS OWNER

Owner Name **Estevan L. Alva** Marie S Alva		Owner Phone [redacted]	
Owner Mailing Address [redacted]			
City [redacted]	State [redacted]	Zip [redacted]	

III. ENVIRONMENTAL CONTACT

Contact Name ~~**Estevan L. Alva**~~ Melissa Campos		Contact Phone [redacted]	
Contact Mailing Address [redacted]			
City [redacted]	State [redacted]	Zip [redacted]	

IV. EMERGENCY CONTACTS

-PRIMARY-	-~~SECONDARY~~-
Name ~~**Estevan L. Alva**~~ Stephanie Alva	Name **Daniel Campos** (Primary)
Title ~~**President**~~ Office Secondary	Title **Maintenance Supervisor**
Business Phone [redacted]	Business Phone [redacted]
24 Hr Phone [redacted] Pete	24 Hr Phone [redacted]
~~Pager #~~ [redacted]	Pager # [redacted]

V. ADDITIONAL LOCALLY COLLECTED INFORMATION

EPA ID **CAC000045158**	Primary Bus Activity **Asphalt Paving and Grading**		
Property Owner ~~**Estevan L. Alva**~~ Marie Alva		Phone [redacted]	
Shift Times: 1st **7:00 am** to **4:30 pm**	2nd to	3rd to	
# of Employees/Shift **40**			

Based on my inquiry of those individuals responsible for obtaining the information, I certify under penalty of law that I have personally examined and am familiar with the information submitted and believe the information is true, accurate, and complete.

Signature of Owner/Operator	**Date**	**Name of Document Preparer**

Name of Signer (print)	**Title of Signer**

CITY OF MOUNTAIN VIEW
FIRE AND ENVIRONMENTAL SAFETY DIVISION
500 Castro Street • City Hall • 4th Floor • Mountain View, CA 94041-2010 • 650-903-6378

ENVIRONMENTAL COMPLIANCE PLAN
Emergency Response (Contingency Plan) I
Emergency Procedures

Facility ID:	722
Updated:	8/12/2009

Business Name
El Camino Paving, Inc.

Facility Street Address
924 San Rafael Avenue

Emergency response to hazardous materials spills or releases is the responsibility of the ***business owner.*** The role of the Fire Department is to provide ***assistance*** to your primary response actions. This site-specific Emergency Response (Contingency) Plan describes your facility's plan for dealing with reportable discharges and shall be implemented immediately whenever they occur. Employees must understand their roles and responsibilities during such an emergency through on-going training and drills. For larger facilities, a more detailed plan may be substituted, but it must include all the items listed here. ***This plan shall be maintained on site for use in the event of an emergency and for inspection by the Fire Department.***

1. Evacuation Plan:

The following alarm signal(s) will be used to begin evacuation of this facility:
☐ Bells ☐ Horns/Sirens ☒ Verbal (i.e. Shouting) ☐ Other (Alarm
☒ Evacuation map is displayed throughout the facility inc. entrances to hazmat locations.

2. a. Emergency Contacts:

Fire/Police/Ambulance ..... Phone No. [redacted]
California Emergency Management Agency..... ..... Phone No.

b. Post-Incident Contacts:

Fire Department Fire and Environmental Protection Division ..... Phone No.
Santa Clara County Department of Environmental Health..... Phone No.
Cal-OSHA Division of Occupational Safety and Health..... Phone No.
Bay Area Air Quality Management District ..... Phone No.
Regional Water Quality Control Board ..... Phone No.

c. Emergency Resources:

Poison Control Center..... Phone No.
Nearest Hospital: El Camino Hospital Phone No.
Address [redacted] City: Mountain View
Hazwaste Cleanup Contractor: Nor Cal Oil Phone No. [redacted]
Contact Name: Emma Puitt EPA ID#: CAD982417255

3. Arrangements With Emergency Responders:

If you have made arrangements with any police department, fire department, hospital, cleanup contractor, or State or local emergency response team to provide specific emergency services, describe them below:

4. Emergency Procedures:

Emergency Coordinator (EC) Responsibilities:
a. Whenever there is a reportable hazardous materials spill or release emergency, the EC (or his/her designee) whose name is **Estevan L. Alva** and job title is **President** shall:
i. Identify the character, source, amount, and aerial extent of any released hazardous materials.

Daniel Campos Maintenance Supervisor

(Continued...)

ENVIRONMENTAL COMPLIANCE PLAN
Emergency Response (Contingency Plan) I
Emergency Procedures (Con't)

Facility ID:	722
Updated:	8/12/2009

Business Name
El Camino Paving, Inc.
Facility Street Address
924 San Rafael Avenue

Emergency Coordinator (EC) Responsibilities (Continued):

ii. Assess possible hazards to human health or the environment that may result from the emergency. This assessment must consider both direct and indirect effects.

iii. Activate internal facility alarms or communication systems, where applicable, to notify all facility personnel.

iv. Notify and act as a liasion with the "Emergency Contacts" listed in item 2.a on the previous page.

v. Monitor for leaks, pressure build up, gas generation, or ruptures in valves, pipes, or other equipment shut down in response to the emergency.

vi. Take all reasonable measures necessary to ensure that the emergency does not occur, reoccur, or spread to

b. Before facility operations are resumed in areas of the facility affected by the emergency, the EC shall:

i. Provide for proper storage and disposal of recovered waste, contaminated soil or surface water, or any other material that results from the emergency at the facility.

ii. Ensure that no material that is incompatible with the released material is transferred, stored, or disposed of in areas of the facility affected by the emergency until cleanup procedures are completed.

iii. Ensure that all emergency equipment is cleaned, fit for use, available for use, or properly disposed of.

iv. Notify the applicable "Post-Incident Contacts" listed in item 2.b on the previous page.

Responsibilities of Personnel **Other** Than the EC:

Function:	*Name and Job Title:*
Shutdown of Operations/Systems:	Estevan L. Alva/President Melissa A Campos
Evacuation of Building Personnel:	Estevan L. Alva/President Melissa A. Campos
Oversight of Outside Assembly Areas:	Walter Roland/Foreman Daniel Campos
Medical Treatment For Injuries (First Aid, CPR, etc.):	Estevan L. Alva/President Melissa A Campos

5. Post-Incident Reporting/Recording:

The time, date, and details of any hazardous materials emergency that requires implementation of this plan shall be noted in the facility's operating record.

Within 15 days of any emergency situation which triggers implementation of this plan, a written Emergency Incident Report must be submitted to the California Environmental Protection Agency's Department of Toxic Substances Control and the Fire and Environmental Protection Division of the Mountain View Fire Department. The report shall include:

a. Name, address, and telephone number of the facility's owner/operator;
b. Name, address, and telephone number of the facility;
c. Date, time, and complete description of the emergency;
d. Name and quantity of the hazardous material(s) involved;
e. The extent of personal injuries, if any;
f. An assessment of actual or potential hazards to human health or the environment, where applicable;
g. The estimated quantity and disposition of recovered material that resulted from the emergency;
h. The cause(s) of the emergency;
i. The actions taken in response to the emergency; and
j. Administrative or engineering controls installed to prevent such emergencies in the future.

CITY OF MOUNTAIN VIEW
FIRE AND ENVIRONMENTAL SAFETY DIVISION
500 Castro Street • City Hall • 4th Floor • Mountain View, CA 94041-2010 • 650-903-6378

ENVIRONMENTAL COMPLIANCE PLAN
Business Owner/Operator Identification

Facility ID:	722
Updated:	8/12/2009

I. IDENTIFICATION

State Facility ID # **43-005-000722**	Beginning Date **Refer to Permit**	Ending Date **Refer to Permit**
Business Name **El Camino Paving, Inc.**		Business Phone **650-965-7283**
Business Site Address **924 San Rafael Avenue**		
City **Mountain View**	State **CA**	Zip **94043**	County **Santa Clara**
Dunn & Bradstreet No. **039890595**		SIC Code **1611**
Business Operator Nam [redacted] Marie Alva		Business Operator Phon [redacted]

II. BUSINESS OWNER

Owner Name **Estevan L. Alva** Marie S. Alva		Owner Phone [redacted]
Owner Mailing Address [redacted]		
City [redacted]	State [redacted]	Zip [redacted]

III. ENVIRONMENTAL CONTACT

Contact Name ~~**Estevan L. Alva**~~ Melissa Campos		Contact Phone [redacted]
Contact Mailing Address [redacted]		
City [redacted]	State [redacted]	Zip [redacted]

IV. EMERGENCY CONTACTS

~~-PRIMARY-~~	~~-SECONDARY-~~
Name ~~**Estevan L. Alva**~~ Stephanie Alva	Name **Daniel Campos** (Primary)
Title ~~**President**~~ Office Secondary	Title **Maintenance Supervisor**
Business Phone [redacted]	Business Phone [redacted]
24 Hr Phone [redacted] better #	24 Hr Phone [redacted]
~~Pager #~~ [redacted]	Pager # [redacted]

V. ADDITIONAL LOCALLY COLLECTED INFORMATION

EPA ID **CAC000045158**	Primary Bus Activity **Asphalt Paving and Grading**	
Property Owner ~~**Estevan L. Alva**~~ Marie Alva		Phone [redacted]
Shift Times: 1st **7:00 am** to **4:30 pm**	2nd to	3rd to
# of Employees/Shift **40**		

Based on my inquiry of those individuals responsible for obtaining the information, I certify under penalty of law that I have personally examined and am familiar with the information submitted and believe the information is true, accurate, and complete.

Signature of Owner/Operator	Date	Name of Document Preparer
x Marie S. Alva	1/24/2011	Stephanie Alva

Name of Signer (print)	Title of Signer
Marie S. Alva	President

EL CAMINO PAVING, INC.
GRADING AND PAVING
[redacted]
Cont. License No. 329094

Fax

ATTN: Jamie From: Stephanie Alm [redacted]

Company: City of Mtn. View Fire Dept Date: 2/2/2011

Fax: 650/903-6101 Time:

Re: Signature Page Pages: 2 (including cover sheet)

Hard Copy to Follow:

Comments:

I apologize that it took so long to locate signature page.

CITY OF MOUNTAIN VIEW
FIRE AND ENVIRONMENTAL SAFETY DIVISION
500 Castro Street • City Hall • 4th Floor • Mountain View, CA 94041-2010 • 650-903-6378

HAZARDOUS MATERIAL AND WASTE STORAGE PERMIT

THIS **FULL TERM** PERMIT EVIDENCES THAT THE BUSINESS NAMED HEREIN HAS PAID THE ANNUAL PERMIT FEE AND IS AUTHORIZED TO STORE HAZARDOUS MATERIALS AND HAZARDOUS WASTES IN QUANTITIES NOT EXCEEDING THE QUANTITY LIMITS INDICATED BELOW IN ACCORDANCE WITH ALL LOCAL, STATE, AND FEDERAL CODES.

Permitted Facility **El Camino Paving, Inc.**
924 San Rafael Avenue

El Camino Paving, Inc.
[redacted]
Attn: Estevan L. Alva

Date Issued: **8/12/2009**
Date Revised:
Date Expires: **5/1/2010**
Permit ID: **722**

Jaymae Wentker
Jaymae Wentker, Fire Marshal

POST IN A CONSPICUOUS PLACE AT THE "PERMITTED FACILITY" SITE

HAZARDOUS MATERIALS STORED ON SITE

Hazard Class	Quantity Limit
Combustible Liquid	**1,613 Gal**
Corrosive Liquid	**81 Gal**
Flammable Gas	**2,400 Cu Ft**
Flammable Liquid	**45 Gal**
Miscellaneous Liquid	**700 Gal**
Nonflammable Gas	**950 Cu Ft**
Nonregulated Solid	**200 Lbs**

HAZARDOUS WASTE GENERATED ANNUALLY..... **10712.46 Lbs**

CITY OF MOUNTAIN VIEW
FIRE AND ENVIRONMENTAL SAFETY DIVISION
500 Castro Street • City Hall • 4th Floor • Mountain View, CA 94041-2010 • 650-903-6378

FIRE AND LIFE SAFETY PERMIT

THIS **FULL TERM** PERMIT EVIDENCES THAT THE BUSINESS NAMED HEREIN HAS PAID THE ANNUAL PERMIT FEE AND IS AUTHORIZED TO MAINTAIN THE OCCUPANCY CLASSIFICATIONS AND SPECIAL USES OR PROCESSES INDICATED BELOW IN ACCORDANCE WITH CHAPTER 14 OF THE MOUNTAIN VIEW CITY CODE.

Permitted **El Camino Paving, Inc.**
Facility **924 San Rafael Avenue**

Date Issued: **8/12/2009**
Date Revised:
Date Expires: **5/1/2010**
Permit ID: **722**

El Camino Paving, Inc.
[redacted]
Attn: Estevan L. Alva

Jaymae Wentker
Jaymae Wentker, Fire Marshal

POST IN A CONSPICUOUS PLACE AT THE "PERMITTED FACILITY" SITE

Occupancy: *B - Office, professional, or service-type transactions.*
Special Uses or Processes:
- General office

Occupancy: *S-1 (Auto) - Motor vehicle repair garage containing quantities < Table 307.1*
Special Uses or Processes:

Occupancy: *NA - No defined occupancy classification for this specialized use/process.*
Special Uses or Processes:
- Hot work (welding and/or brazing)

Occupancy:
Special Uses or Processes:

CITY OF MOUNTAIN VIEW
FIRE AND ENVIRONMENTAL SAFETY DIVISION
500 Castro Street • City Hall • 4th Floor • Mountain View, CA 94041-2010 • 650-903-6378

WASTEWATER DISCHARGE PERMIT

THE FIRM OR CORPORATION NAMED HEREIN IS AUTHORIZED TO DISCHARGE REGULATED WASTEWATER INTO THE SANITARY SEWER IN ACCORDANCE WITH ALL CONDITIONS IN THIS PERMIT AND CHAPTER 35 OF THE MOUNTAIN VIEW CITY CODE.

Permitted **El Camino Paving, Inc.**
Facility **924 San Rafael Avenue**

El Camino Paving, Inc.
[redacted]
Attn: Estevan L. Alva

Date Issued: **8/12/2009**
Date Revised:
Date Expires: **5/1/2010**
Permit ID: **722**

Jaymae Wentker
Jaymae Wentker, Fire Marshal

EPA Category/Subcategory:
Reference:

POST IN A CONSPICUOUS PLACE AT THE "PERMITTED FACILITY" SITE

I. Discharge Limitations:

Process Discharge (industrial waste) shall not exceed 100 Gallons Per Day (GPD).
(Location A1: 100 GPD)
Total Discharge (industrial and domestic waste) shall not exceed 1,100 Gallons Per Day (GPD).

II. Special Conditions/Requirements:

1. Sump cleaning and sludge removal shall be conducted once each quarter. Maintain cleaning records on site.

III. Self-Monitoring Sampling Analysis:

Pollutant	Sampling Frequency	Sample Type	Sampling Location(s)*	Federal Maximum for any 1 day (mg/L)	Federal Avg. of daily values for 30 consec.days (mg/L)	Local Limit (mg/L)
Copper	Quarterly	Grab	A1	No Limit	No Limit	2
Lead	Quarterly	Grab	A1	No Limit	No Limit	.5
Zinc	Quarterly	Grab	A1	No Limit	No Limit	4

*Sampling Location A1 is at the discharge end of the oil-water separator (clarifier) sump at the east end of the building.

IV. Wastewater Discharge Limits: (MVCC 35.32.12 & CFR 40)

Your industrial wastewater effluent shall not exceed the following limits:

Discharge Parameter	Federal Max. for any 1 day	Federal Avg. of daily values for 30 consecutive days	Local[1]	Discharge Parameter	Federal Max. for any 1 day	Federal Avg. of daily values for 30 consecutive days	Local[1]
Arsenic	No Limit	No Limit	0.1 mg/L	Manganese	No Limit	No Limit	1.0 mg/L
Barium	No Limit	No Limit	5.0 mg/L	Mercury[2]	No Limit	No Limit	0.01 mg/L[2]
Berrylium	No Limit	No Limit	0.75 mg/L	Nickel	No Limit	No Limit	0.5 mg/L
Boron	No Limit	No Limit	1.0 mg/L	Oil & Grease	No Limit	No Limit	200 mg/L
Cadmium	No Limit	No Limit	0.1 mg/L	Phenols	No Limit	No Limit	1.0 mg/L
Chromium Hex.	No Limit	No Limit	1.0 mg/L	pH[5]	No Limit	No Limit	5.0-11
Chromium, Total	No Limit	No Limit	2.0 mg/L	Selenium	No Limit	No Limit	1.0 mg/L
Cobalt	No Limit	No Limit	1.0 mg/L	Silver, Photo	No Limit	No Limit	0.50 mg/L
Copper[4]	No Limit	No Limit	2.0 mg/L	Silver, Non-Photo	No Limit	No Limit	0.25 mg/L
Copper	No Limit	No Limit	0.25 mg/L	Single Toxic Organic	No Limit	No Limit	0.75 mg/L
Cyanide	No Limit	No Limit	1.0 mg/L	Suspended Solids	No Limit	No Limit	6000 mg/L
Fluoride	No Limit	No Limit	65 mg/L	Total Dissolved Solid	No Limit	No Limit	10000 mg/L
Formaldehyde	No Limit	No Limit	5.0 mg/L	Total Toxic Organics[6]	No Limit	No Limit	1.0 mg/L
Lead	No Limit	No Limit	0.5 mg/L	Zinc[7]	No Limit	No Limit	2.0 mg/L

[1]If the discharge at any single sampling location exceeds 50,000 gpd, the local discharge limit for that location shall not exceed ONE-HALF (1/2) of the local limit listed above.

[2]Dental facilities using mercury-containing amalgam shall not exceed a local discharge limit of 0.05 mg/L for mercury.

[3]These limits refer to either grab or 24-hour composite samples.

[4]This limit applies only to the following EPA categories: Non-EPA Non-SIUs, Metal Finishing (Copper), and Electroplating. This limit also applies to cooling towers discharging < 2,000 gpd at any facility.

[5]Where pH is monitored continuously, no individual deviation from this range may exceed 20 minutes in length for discharges < 10,000 gpd, nor 10 minutes in length for discharges > 10,000 gpd. The total time of deviations during any seven day period shall not exceed 60 minutes. Any pH reading ≤ 2.0 or ≥ 12.5 is prohibited.

[6]See Section XIII of this permit for a list of components of Total Toxic Organics.

[7]Vehicle service facilities shall not exceed a local discharge limit of 4.0 mg/L for zinc.

V. Quality Assurance/Quality Control: (MVCC 35.32.13 & 40 CFR 136)

All metals samples must be collected in duplicate and stored and preserved until the next sampling event for that parameter. The duplicate sample must be labeled as a duplicate and made available to any City inspector.

VI. Sample Collection and Analysis: (MVCC 35.32.13.3, 40 CFR 403.12(g)&(h), 40 CFR 136)

All metals shall be collected as specified in the individual permit requirements. Cyanide and Total Toxic Organics (TTO) shall always be collected as grab samples. Samples shall be analyzed by an analytical laboratory approved by the State of Cal. Dept. of Health Services.

Sample collection, preservation, and analysis shall be in accordance with EPA regulations (40 CFR 136) and the City of Mountain View's "Sample Collection, Analysis and Reporting Instructions".

VII. Violation Reporting & Follow-Up: (MVCC 35.32.6.2 & 40 CFR 403.12(f) & (g))

If the results of sampling or pH analysis exceed applicable limit(s), or any discharges meet the definition of hazardous waste, you shall:

1) VERBALLY NOTIFY THE CITY OF MOUNTAIN VIEW AT 650-903-6378 AND THE PALO ALTO WATER QUALITY CONTROL PLANT AT 650-329-2598 WITHIN 24 HOURS of knowledge of the violation. If an accidental discharge, slug discharge, or upset or failure of the pretreatment system occurs, verbal notification shall be made within 15 minutes of knowledge of the condition;

2) SUBMIT A WRITTEN REPORT WITHIN 15 WORKING DAYS of knowledge of the violation explaining: the cause, nature, volume and duration of the violation, and mitigation measures taken to correct it and prevent reoccurrence;

3) INITIATE A SAMPLING/ANALYSIS PROGRAM demonstrating up to 21 consecutive days of compliance. The first sample result shall be submitted within 30 days of becoming aware of the violation.

VIII. Penalty Provisions: (MVCC 35.32.15)

Any person who violates any provision of this permit, "Notice of Violation", or Chapter 35 MVCC, may be subject to criminal, civil, or administrative penalties. Civil penalties shall not exceed $25,000/day per violation. Administrative penalties shall not exceed the following: (1) $2,000/day for failing or refusing to furnish technical or monitoring reports; (2) $3,000/day for failing or refusing to comply with a compliance schedule; (3) $5,000/day/violation for discharges in violation of any waste discharge limitation, permit condition, or requirement; and (4) $10/gallon for discharges in violation of any suspension, cease and desist order, or any prohibition issued by the City.

IX. Record-Keeping Requirements: (40 CFR 403.12(o))

All Industrial Users shall maintain records for all information resulting from any monitoring activities conducted. Such records shall include for all samples:

1) The date, exact place, method, and time of sampling and the names of the peron or persons taking the samples;
2) The dates analyses were performed;
3) Who performed the analyses;
4) The analytical techniques/methods used; and
5) The results of such analysis.

All Industrial Users shall maintain for a minimum of 3 years any records of monitoring activities and results, and shall make such records available for inspection and copying by the City of Mountain View and Palo Alto Water Quality Control Plant. This period of retention shall be extended during the course of any unresolved litigation regarding the discharge of pollutants by the Industrial User or the operation of the POTW Pretreatment Program or when requested by the Director or the Regional Administrator.

X. Notification of Changed Discharge: (40 CFR 403.12(j))

All Industrial Users shall promptly notify the City of Mountain View at 650-903-6378 and the Palo Alto Water Quality Control Plant at 650-329-2598 in advance of any substantial change in the volume or character of pollutants in their discharge, including the characteristic hazardous wastes for which the Industrial User has submitted initial notification under 40 CFR 403.12(p).

XI. Notification of Bypass: (40 CFR 403.17(c)(2))

All Industrial Users shall verbally notify the City of Mountain View at 650-903-6378 and Palo Alto Water Quality Control Plant at 650-329-2598 of an unanticipated bypass (intentional diversion of its wastestream from the treatment facility) within 24 hours from the time the Industrial User becomes aware of the bypass. A written submission shall also be provided within 5 days of the time the Industrial User becomes aware of the bypass. The written submission shall contain a description of the bypass and its cause; the duration of the bypass, including exact dates and times, and, if the bypass has not been corrected, the anticipated time it is expected to continue; and steps taken or planned to reduce, eliminate, and prevent reoccurrence of the bypass.

XII. Transferability of Permit: (MVCC 35.32.2.4)

This permit is not transferable without prior written notification to and approval by the City and the assumption of all permit conditions by the new owner/operator.

XIII. Definition of Total Toxic Organics: (40 CFR 469.12)

The term "total toxic organics" (TTO) means the sum of the concentrations for each of the following toxic organic components found in the discharge at a concentration greater than ten (10) micrograms per liter. The facility's local TTO and STO limits apply to all of the compounds listed below. Those compounds analyzed using EPA Method 601/602 or 624 are identified by a "■".

❑Acenaphthene	❑2-Chlorophenol	❑Methyl bromide	❑Diethyl phthalate	❑4,4-DDT
❑Acrolein	❑1,2-Dichlorobenzene	❑Bromoform	❑Dimethyl phthalate	❑4,4-DDE
❑Acrylonitrile	❑1,3-Dichlorobenzene	❑Dichlorobromomethane	❑1,2-Benzanthracene	❑4,4-DDD
❑Benzene	❑1,4-Dichlorobenzene	❑Chlorodibromomethane	❑qBenzo(a)pyrene	❑Alpha-endosulfan
❑Benzidine	❑3,3-Dichlorobenzidine	❑Hexachlorobutadiene	❑3,4-Benzofluoranthene	❑Beta-endosulfan
❑Carbon tetrachloride	❑1,1-Dichloroethylene	❑Hexchlorocyclopentadiene	❑11,12-Benzofluoranthene	❑Endosulfan sulfate
❑Chlorobenzene	❑1,2-Trans-dichloroethylene	❑Isophorone	❑Chrysene	❑Endrin
❑1,2,4-Trichlorobenzene	❑2,4-Dichlorophenol	❑Naphthalene	❑Acenaphthylene	❑Endrin aldehyde
❑Hexachlorobenzene	❑1,2-Dichloropropane	❑Nitrobenzene	❑Anthracene	❑Heptachlor
❑1,2-Dichloroethane	❑1,3-Dichloropropylene	❑2-Nitrophenol	❑1,12-Benzoperylene	❑Heptachlor epoxide
❑1,1,1-Trichloroethane	❑2,4-Dimethylphenol	❑4-Nitrophenol	❑Fluorene	❑Alpha-BHC
❑Hexachloroethane	❑2,4-Dinitrotoluene	❑2,4-Dinitrophenol	❑Phenanthrene	❑Beta-BHC
❑1,1-Dichloroethane	❑2,6-Dinitrotoluene	❑4,6-Dinitro-o-cresol	❑1,2,5,6-Dibenzanthracene	❑Gamma-BHC
❑1,1,2-Trichloroethane	❑1,2-Diphenylhydrazine	❑N-nitrosodimethylamine	❑Indeno(1,2,3-cd) pyrene	❑Delta-BHC
❑1,1,2,2-Tetrachloroethane	❑Ethylbenzene	❑N-nitrosodiphenylamine	❑Pyrene	❑PCB-1242
❑Chloroethane	❑Fluoranthene	❑N-nitrosodi-n-propylamine	❑Tetrachloroethylene	❑PCB-1254
❑Bis(2-chloroethyl) ether	❑4-Chlorophenyl phenyl ether	❑Pentachlorophenol	❑Toluene	❑PCB-1221
❑2-Chloroethyl vinyl ether	❑4-Bromophenyl phenyl ether	❑Phenol	❑Trichlroethylene	❑PCB-1232
❑2-Chloronaphthalene	❑Bis(2-chloroisopropyl)ether	❑Bis(2-ethylhexyl)phthalate	❑Vinyl chloride	❑qPCB-1248
❑2,4,6-Trichlorophenol	❑Bis(2-chloroethoxy)methane	❑Butyl benzyl phthalate	❑Aldrin	❑PCB-1260
❑Parachlormeta cresol	❑Methylene chloride	❑Di-n-butyl phthalate	❑Dieldrin	❑Toxaphene
❑Chloroform	❑Methyl chloride	❑Di-n-octyl phthalate	❑Chlordane	❑TCDD

ECP Update Submittal

Reason For Update:

☒ Correspondence ☐ Check Submittal* ☐ Phone Contact

☐ Inspection ☐ Other:

Facility Address: **924 San Rafael Avenue**

Facility Name: El Camino Paving, Inc.

Facility ID: 722

☐ Update Business Owner / Operator Info ☐ Update Facility Map

☐ Update Inventory ☐ Update Fire-Life Safety

☐ *Update Fee Report (*required for check submittal*)

☐ Update Emergency Response Plan ☐ Section I ☐ Section II ☐ Section III

☐ Update HM Status:

- ☐ Inspection Info
- ☐ Enforcement Info
- ☐ Fee Assessed
- ☐ Fee Collected

☐ Update Underground Tank Info ☐ Close Business

Mail the Following Forms to Business:

☐ Updated ECP

☐ Updated Permit

☐ Correspondence; Subject: _____

☐ Handout(s); Subject: _____

Comments: No changes

Date: 5/11/2009 Reviewed By: Patrick Mauri

CITY OF MOUNTAIN VIEW
FIRE AND ENVIRONMENTAL SAFETY DIVISION
500 Castro Street • City Hall • 4th Floor • Mountain View, CA 94041-2010 • 650-903-6378

ENVIRONMENTAL PROGRAMS INVOICE

For period from April 1, 2009 to April 1, 2010

Facility ID:	**722**
Updated:	**6/24/2008**

Business Name
El Camino Paving, Inc.

Facility Street Address
924 San Rafael Avenue

PAYMENT DUE*:
$2,510.00

(*Make check payable to: "City of Mountain View", 500 Castro Street, City Hall, 4th Floor, Mountain View, CA 94041-2010)

*** LOCAL FEES ***

(These fees support the City of Mountain View's local code enforcement programs. For questions, contact Jaymae Wentker, Fire Marshal, at 650-903-6378.)

	Fee
Hazardous Materials Fee	
Combustible Liquid -- 1,613 Gal	$215.00
Corrosive Liquid -- 81 Gal	$215.00
Flammable Gas -- 2,400 Cu Ft	$323.00
Flammable Liquid -- 45 Gal	$108.00
Miscellaneous Liquid -- 700 Gal	$162.00
Nonflammable Gas -- 950 Cu Ft	$162.00
Nonregulated Solid -- 200 Lbs	$0.00
Fire Permit Fee	
This fee is calculated based on specific processes conducted and square footage of the facility.	$375.00
Wastewater Sampling and Analysis Fee	
This fee covers the City's cost of wastewater sampling and analysis. It is provided as a service in lieu of self-monitoring by the business.	
	$129.00
1st quarter 2008 monitoring for Cu, Pb, and Zn	$129.00
2nd quarter 2008 monitoring for Cu, Pb and Zn	$134.00
3rd quarter 2008 monitoring for Cu, Pb and Zn	$134.00
4th quarter 2008 monitoring for Cu, Pb, and Zn	

COUNTY FEES

(These fees support the Santa Clara County Environmental Health Department's hazardous waste generator program. For questions, contact Nicole Pullman, CUPA Program Manager, at 408-918-1984.)

Hazardous Waste Generator Program Fee	$400.00
This fee is calculated based on the types and amounts of hazardous waste generated annually.	

*** STATE FEES ***

(These fees support various departments of Cal EPA. For questions, contact Kareem Taylor, Chief of the Unified Programs Section, at 916-327-9557.)

CUPA Oversight Service Charge	$24.00
This fee is established by Cal EPA to recover their oversight costs in administering the CUPA programs.	

	Hazmat Fee Total	Fire Fee Total	Wastewater Fee Total	State/County CUPA Fee Total
For Office Use Only:	Index: 265116-41411 C/R: FDHMPR $1,185.00	Index: 265116-41410 C/R: FDHMFS $375.00	Index: 265314-43623 C/R: FDWWFE $526.00	Index: 710100-22133 C/R: FDSCF $424.00

CITY OF MOUNTAIN VIEW
FIRE AND ENVIRONMENTAL SAFETY DIVISION
500 Castro Street • City Hall • 4th Floor • Mountain View, CA 94041-2010 • 650-903-6378

ENVIRONMENTAL COMPLIANCE PLAN
Business Owner/Operator Identification

Facility ID:	722
Updated:	6/24/2008

I. IDENTIFICATION

State Facility ID # **43-005-000722**	Beginning Date **Refer to Permit**		Ending Date **Refer to Permit**
Business Name **El Camino Paving, Inc.**		Business Phone **650-965-7283**	
Business Site Address **924 San Rafael Avenue**			
City **Mountain View**	State **CA**	Zip **94043**	County **Santa Clara**
Dunn & Bradstreet No. **039890595**		SIC Code **1611**	
Business Operator Name **Estevan L. Alva**		Business Operator Phone [redacted]	

II. BUSINESS OWNER

Owner Name **Estevan L. Alva**		Owner Phone [redacted]	
Owner Mailing Address [redacted]			
City [redacted]	State [redacted]	Zip [redacted]	

III. ENVIRONMENTAL CONTACT

Contact Name **Estevan L. Alva**		Contact Phone [redacted]	
Contact Mailing Address [redacted]			
City [redacted]	State [redacted]	Zip [redacted]	

IV. EMERGENCY CONTACTS

-PRIMARY-	-SECONDARY-
Name **Estevan L. Alva**	Name **Daniel Campos**
Title **President**	Title **Maintenance Supervisor**
Business Phone [redacted]	Business Phone [redacted]
24 Hr Phone [redacted]	24 Hr Phone [redacted]
Pager #	Pager #

V. ADDITIONAL LOCALLY COLLECTED INFORMATION

EPA ID **CAC000045158**	Primary Bus Activity **Asphalt Paving and Grading**		
Property Owner **Estevan L. Alva**		Phone [redacted]	
Shift Times: 1st **7:00 am** to **4:30 pm**	2nd to	3rd to	
# of Employees/Shift **40**			

Based on my inquiry of those individuals responsible for obtaining the information, I certify under penalty of law that I have personally examined and am familiar with the information submitted and believe the information is true,accurate, and complete.

Signature of Owner/Operator	Date	Name of Document Preparer
[signature]	4/1/09	Daniel Campos

Name of Signer (print)	Title of Signer
David Campos	Mechanic

CITY OF MOUNTAIN VIEW
FIRE AND ENVIRONMENTAL SAFETY DIVISION
500 Castro Street • City Hall • 4th Floor • Mountain View, CA 94041-2010 • 650-903-6378

HAZARDOUS MATERIAL AND WASTE STORAGE PERMIT

THIS **FULL TERM** PERMIT EVIDENCES THAT THE BUSINESS NAMED HEREIN HAS PAID THE ANNUAL PERMIT FEE AND IS AUTHORIZED TO STORE HAZARDOUS MATERIALS AND HAZARDOUS WASTES IN QUANTITIES NOT EXCEEDING THE QUANTITY LIMITS INDICATED BELOW IN ACCORDANCE WITH ALL LOCAL, STATE, AND FEDERAL CODES.

Permitted Facility **El Camino Paving, Inc.**
924 San Rafael Avenue

El Camino Paving, Inc.
[redacted]
Attn: Estevan L. Alva

Date Issued: **6/24/2008**
Date Revised:
Date Expires: **5/1/2009**
Permit ID: **722**

Jaymae Wentker
Jaymae Wentker, Fire Marshal

POST IN A CONSPICUOUS PLACE AT THE "PERMITTED FACILITY" SITE

HAZARDOUS MATERIALS STORED ON SITE

Hazard Class	Quantity Limit
Combustible Liquid	**1,613 Gal**
Corrosive Liquid	**81 Gal**
Flammable Gas	**2,400 Cu Ft**
Flammable Liquid	**45 Gal**
Miscellaneous Liquid	**700 Gal**
Nonflammable Gas	**950 Cu Ft**
Nonregulated Solid	**200 Lbs**
HAZARDOUS WASTE GENERATED ANNUALLY	**10712.46 Lbs**

CITY OF MOUNTAIN VIEW
FIRE AND ENVIRONMENTAL SAFETY DIVISION
500 Castro Street • City Hall • 4th Floor • Mountain View, CA 94041-2010 • 650-903-6378

FIRE AND LIFE SAFETY PERMIT

THIS **FULL TERM** PERMIT EVIDENCES THAT THE BUSINESS NAMED HEREIN HAS PAID THE ANNUAL PERMIT FEE AND IS AUTHORIZED TO MAINTAIN THE OCCUPANCY CLASSIFICATIONS AND SPECIAL USES OR PROCESSES INDICATED BELOW IN ACCORDANCE WITH CHAPTER 14 OF THE MOUNTAIN VIEW CITY CODE.

Permitted **El Camino Paving, Inc.**
Facility **924 San Rafael Avenue**

El Camino Paving, Inc.
[redacted]
Attn: Estevan L. Alva

Date Issued: **6/24/2008**
Date Revised:
Date Expires: **5/1/2009**
Permit ID: **722**

Jaymae Wentker
Jaymae Wentker, Fire Marshal

POST IN A CONSPICUOUS PLACE AT THE "PERMITTED FACILITY" SITE

Occupancy: *B - Office, professional, or service-type transactions.*
Special Uses or Processes:
- ❖ General office
- ❖
- ❖

Occupancy: *S-1 (Auto) - Motor vehicle repair garage containing quantities < Table 307.1*
Special Uses or Processes:
- ❖
- ❖
- ❖

Occupancy: *NA - No defined occupancy classification for this specialized use/process.*
Special Uses or Processes:
- ❖ Hot work (welding and/or brazing)
- ❖
- ❖

Occupancy:
Special Uses or Processes:
- ❖
- ❖
- ❖

CITY OF MOUNTAIN VIEW
FIRE AND ENVIRONMENTAL SAFETY DIVISION
00 Castro Street • City Hall • 4th Floor • Mountain View, CA 94041-2010 • 650-903-6378

WASTEWATER DISCHARGE PERMIT

THE FIRM OR CORPORATION NAMED HEREIN IS AUTHORIZED TO DISCHARGE REGULATED WASTEWATER INTO THE SANITARY SEWER IN ACCORDANCE WITH ALL CONDITIONS IN THIS PERMIT AND CHAPTER 35 OF THE MOUNTAIN VIEW CITY CODE.

Permitted **El Camino Paving, Inc.**
Facility **924 San Rafael Avenue**

El Camino Paving, Inc.
[redacted]
Attn: Estevan L. Alva

Date Issued: **6/24/2008**
Date Revised:
Date Expires: **5/1/2009**
Permit ID: **722**

Jaymae Wentker
Jaymae Wentker, Fire Marshal

EPA Category/Subcategory:
Reference:

POST IN A CONSPICUOUS PLACE AT THE "PERMITTED FACILITY" SITE

I. Discharge Limitations:

Process Discharge (industrial waste) shall not exceed 100 Gallons Per Day (GPD).
(Location A1: 100 GPD)
Total Discharge (industrial and domestic waste) shall not exceed 1,100 Gallons Per Day (GPD).

II. Special Conditions/Requirements:

1. Sump cleaning and sludge removal shall be conducted once each quarter. Maintain cleaning records on site.

III. Self-Monitoring Sampling Analysis:

Pollutant	Sampling Frequency	Sample Type	Sampling Location(s)*	Federal Maximum for any 1 day (mg/L)	Federal Avg. of daily values for 30 consec.days (mg/L)	Local Limit (mg/L)
Copper	Quarterly	Grab	A1	No Limit	No Limit	2
Lead	Quarterly	Grab	A1	No Limit	No Limit	.5
Zinc	Quarterly	Grab	A1	No Limit	No Limit	4

*Sampling Location A1 is at the discharge end of the oil-water separator (clarifier) sump at the east end of the building.

IV. Wastewater Discharge Limits: (MVCC 35.32.12 & CFR 40)

Your industrial wastewater effluent shall not exceed the following limits:

Discharge Parameter	Federal Max. for any 1 day	Federal Avg. of daily values for 30 consecutive days	Local[1]	Discharge Parameter	Federal Max. for any 1 day	Federal Avg. of daily values for 30 consecutive days	Local[1]
Arsenic	No Limit	No Limit	0.1 mg/L[1]	Nickel	No Limit	No Limit	0.5 mg/L
Boron	No Limit	No Limit	1.0 mg/L[1]	Oil & Grease	No Limit	No Limit	200 mg/L
Cadmium	No Limit	No Limit	0.1 mg/L[1]	Phenols	No Limit	No Limit	1.0 mg/L
Chromium Hex.	No Limit	No Limit	1.0 mg/L[1]	pH[5]	No Limit	No Limit	5.0-11
Chromium, Total	No Limit	No Limit	2.0 mg/L[1]	Selenium	No Limit	No Limit	1.0 mg/L[1]
Copper[4]	No Limit	No Limit	2.0 mg/L[1]	Silver, Photo	No Limit	No Limit	0.50 mg/L
Copper	No Limit	No Limit	0.25 mg/L	Silver, Non-Photo	No Limit	No Limit	0.25 mg/L
Cyanide	No Limit	No Limit	1.0 mg/L[1]	Single Toxic Organic	No Limit	No Limit	0.75 mg/L
Fluoride	No Limit	No Limit	65 mg/L	Suspended Solids	No Limit	No Limit	6000 mg/L
Formaldehyde	No Limit	No Limit	5.0 mg/L[1]	Total Dissolved Solid	No Limit	No Limit	10000 mg/L
Lead	No Limit	No Limit	0.5 mg/L[1]	Total Toxic Organics[6]	No Limit	No Limit	1.0 mg/L
Mercury[2]	No Limit	No Limit	0.01 mg/L[2]	Zinc[7]	No Limit	No Limit	2.0 mg/L[1]

[1]If the discharge at any single sampling location exceeds 50,000 gpd, the local discharge limit for that location shall not exceed ONE-HALF (1/2) of the local limit listed above.

[2]Dental facilities using mercury-containing amalgam shall not exceed a local discharge limit of 0.05 mg/L for mercury.

[3]These limits refer to either grab or 24-hour composite samples.

[4]This limit applies only to the following EPA categories: Non-EPA Non-SIUs, Metal Finishing (Copper), and Electroplating. This limit also applies to cooling towers discharging < 2,000 gpd at any facility.

[5]Where pH is monitored continuously, no individual deviation from this range may exceed 20 minutes in length for discharges < 10,000 gpd, nor 10 minutes in length for discharges > 10,000 gpd. The total time of deviations during any seven day period shall not exceed 60 minutes. Any pH reading ≤ 2.0 or ≥ 12.5 is prohibited.

[6]See Section XIII of this permit for a list of components of Total Toxic Organics.

[7]Vehicle service facilities shall not exceed a local discharge limit of 4.0 mg/L for zinc.

V. Quality Assurance/Quality Control: (MVCC 35.32.13 & 40 CFR 136)

All metals samples must be collected in duplicate and stored and preserved until the next sampling event for that parameter. The duplicate sample must be labeled as a duplicate and made available to any City inspector.

VI. Sample Collection and Analysis: (MVCC 35.32.13.3, 40 CFR 403.12(g)&(h), 40 CFR 136)

All metals shall be collected as specified in the individual permit requirements. Cyanide and Total Toxic Organics (TTO) shall always be collected as grab samples. Samples shall be analyzed by an analytical laboratory approved by the State of Cal. Dept. of Health Services.

Sample collection, preservation, and analysis shall be in accordance with EPA regulations (40 CFR 136) and the City of Mountain View's "Sample Collection, Analysis and Reporting Instructions".

VII. Violation Reporting & Follow-Up: (MVCC 35.32.6.2 & 40 CFR 403.12(f) & (g))

If the results of any sampling or pH analysis exceed the applicable limit(s), or any discharges meet the definition of a hazardous waste, you shall:

1) VERBALLY NOTIFY THE CITY OF MOUNTAIN VIEW AT 650-903-6378 AND THE PALO ALTO WATER QUALITY CONTROL PLANT AT 650-329-2598 WITHIN 24 HOURS of knowledge of the violation. If an accidental discharge, slug discharge, or upset or failure of the pretreatment system occurs, verbal notification shall be made within 15 minutes of knowledge of the condition;

2) SUBMIT A WRITTEN REPORT WITHIN 15 WORKING DAYS of knowledge of the violation explaining: the cause, nature, volume and duration of the violation, and mitigation measures taken to correct it and prevent reoccurrence;

3) INITIATE A SAMPLING/ANALYSIS PROGRAM demonstrating up to 21 consecutive days of compliance. The first sample result shall be submitted within 30 days of becoming aware of the violation.

VIII. Penalty Provisions: (MVCC 35.32.15)

Any person who violates any provision of this permit, "Notice of Violation", or Chapter 35 MVCC, may be subject to criminal, civil, or administrative penalties. Civil penalties shall not exceed $25,000/day per violation. Administrative penalties shall not exceed the following: (1) $2,000/day for failing or refusing to furnish technical or monitoring reports; (2) $3,000/day for failing or refusing to comply with a compliance schedule; (3) $5,000/day/violation for discharges in violation of any waste discharge limitation, permit condition, or requirement; and (4) $10/gallon for discharges in violation of any suspension, cease and desist order, or any prohibition issued by the City.

X. *Record-Keeping Requirements:* (40 CFR 403.12(o))

All Industrial Users shall maintain records for all information resulting from any monitoring activities conducted. Such records shall include for all samples:

1) The date, exact place, method, and time of sampling and the names of the peron or persons taking the samples;
2) The dates analyses were performed;
3) Who performed the analyses;
4) The analytical techniques/methods used; and
5) The results of such analysis.

All Industrial Users shall maintain for a minimum of 3 years any records of monitoring activities and results, and shall make such records available for inspection and copying by the City of Mountain View and Palo Alto Water Quality Control Plant. This period of retention shall be extended during the course of any unresolved litigation regarding the discharge of pollutants by the Industrial User or the operation of the POTW Pretreatment Program or when requested by the Director or the Regional Administrator.

XI. *Notification of Changed Discharge:* (40 CFR 403.12(j))

All Industrial Users shall promptly notify the City of Mountain View at 650-903-6378 and the Palo Alto Water Quality Control Plant at 650-329-2598 in advance of any substantial change in the volume or character of pollutants in their discharge, including the characteristic hazardous wastes for which the Industrial User has submitted initial notification under 40 CFR 403.12(p).

XI. *Notification of Bypass:* (40 CFR 403.17(c)(2))

All Industrial Users shall verbally notify the City of Mountain View at 650-903-6378 and Palo Alto Water Quality Control Plant at 650-329-2598 of an unanticipated bypass (intentional diversion of its wastestream from the treatment facility) within 24 hours from the time the Industrial User becomes aware of the bypass. A written submission shall also be provided within 5 days of the time the Industrial User becomes aware of the bypass. The written submission shall contain a description of the bypass and its cause; the duration of the bypass, including exact dates and times, and, if the bypass has not been corrected, the anticipated time it is expected to continue; and steps taken or planned to reduce, eliminate, and prevent reoccurrence of the bypass.

XII. *Transferability of Permit:* (MVCC 35.32.2.4)

This permit is not transferable without prior written notification to and approval by the City and the assumption of all permit conditions by the new owner/operator.

XIII. *Definition of Total Toxic Organics:* (40 CFR 469.12)

The term "total toxic organics" (TTO) means the sum of the concentrations for each of the following toxic organic components found in the discharge at a concentration greater than ten (10) micrograms per liter. The facility's local TTO and STO limits apply to all of the compounds listed below. Those compounds analyzed using EPA Method 601/602 or 624 are identified by a "■".

❑Acenaphthene	❑2-Chlorophenol	❑Methyl bromide	❑Diethyl phthalate	❑4,4-DDT
❑Acrolein	❑1,2-Dichlorobenzene	❑Bromoform	❑Dimethyl phthalate	❑4,4-DDE
❑Acrylonitrile	❑1,3-Dichlorobenzene	❑Dichlorobromomethane	❑1,2-Benzanthracene	❑4,4-DDD
❑Benzene	❑1,4-Dichlorobenzene	❑Chlorodibromomethane	❑qBenzo(a)pyrene	❑Alpha-endosulfan
❑Benzidine	❑3,3-Dichlorobenzidine	❑Hexachlorobutadiene	❑3,4-Benzofluoranthene	❑Beta-endosulfan
❑Carbon tetrachloride	❑1,1-Dichloroethylene	❑Hexchlorocyclopentadiene	❑11,12-Benzofluoranthene	❑Endosulfan sulfate
❑Chlorobenzene	❑1,2-Trans-dichloroethylene	❑Isophorone	❑Chrysene	❑Endrin
❑1,2,4-Trichlorobenzene	❑2,4-Dichlorophenol	❑Naphthalene	❑Acenaphthylene	❑Endrin aldehyde
❑Hexachlorobenzene	❑1,2-Dichloropropane	❑Nitrobenzene	❑Anthracene	❑Heptachlor
❑1,2-Dichloroethane	❑1,3-Dichloropropylene	❑2-Nitrophenol	❑1,12-Benzoperylene	❑Heptachlor epoxide
❑1,1,1-Trichloroethane	❑2,4-Dimethylphenol	❑4-Nitrophenol	❑Fluorene	❑Alpha-BHC
❑Hexachloroethane	❑2,4-Dinitrotoluene	❑2,4-Dinitrophenol	❑Phenanthrene	❑Beta-BHC
❑1,1-Dichloroethane	❑2,6-Dinitrotoluene	❑4,6-Dinitro-o-cresol	❑1,2,5,6-Dibenzanthracene	❑Gamma-BHC
❑1,1,2-Trichloroethane	❑1,2-Diphenylhydrazine	❑N-nitrosodimethylamine	❑Indeno(1,2,3-cd) pyrene	❑Delta-BHC
❑1,1,2,2-Tetrachloroethane	❑Ethylbenzene	❑N-nitrosodiphenylamine	❑Pyrene	❑PCB-1242
❑Chloroethane	❑Fluoranthene	❑N-nitrosodi-n-propylamine	❑Tetrachloroethylene	❑PCB-1254
❑Bis(2-chloroethyl) ether	❑4-Chlorophenyl phenyl ether	❑Pentachlorophenol	❑Toluene	❑PCB-1221
❑2-Chloroethyl vinyl ether	❑4-Bromophenyl phenyl ether	❑Phenol	❑Trichlroethylene	❑PCB-1232
❑2-Chloronaphthalene	❑Bis(2-chloroisopropyl)ether	❑Bis(2-ethylhexyl)phthalate	❑Vinyl chloride	❑qPCB-1248
❑2,4,6-Trichlorophenol	❑Bis(2-chloroethoxy)methane	❑Butyl benzyl phthalate	❑Aldrin	❑PCB-1260
❑Parachlormeta cresol	❑Methylene chloride	❑Di-n-butyl phthalate	❑Dieldrin	❑Toxaphene
❑Chloroform	❑Methyl chloride	❑Di-n-octyl phthalate	❑Chlordane	❑TCDD

ECP Update Submittal

Reason For Update:

☒ Correspondence ☐ Check Submittal* ☐ Phone Contact

☐ Inspection ☐ Other: _____

☐ Update Business Owner / Operator Info ☐ Update Facility Map

☐ Update Inventory ☐ Update Fire-Life Safety

☐ *Update Fee Report (*required for check submittal*)

☐ Update Emergency Response Plan ☐ Section I ☐ Section II ☐ Section III

☐ Update HM Status:

- ☐ Inspection Info
- ☐ Enforcement Info
- ☐ Fee Assessed
- ☐ Fee Collected

☐ Update Underground Tank Info ☐ Close Business

Mail the Following Forms to Business:

☐ Updated ECP

☐ Updated Permit

☐ Correspondence; Subject: _____

☐ Handout(s); Subject: _____

Comments: No changes.

Date: 5/1/2008 Reviewed By: Patrick Mauri

CITY OF MOUNTAIN VIEW
FIRE AND ENVIRONMENTAL SAFETY DIVISION
500 Castro Street • City Hall • 4th Floor • Mountain View, CA 94041-2010 • 650-903-6378

ENVIRONMENTAL PROGRAMS INVOICE

For period from April 1, 2007 to April 1, 2008

Facility ID:	**722**
Updated:	**5/30/2007**

Business Name
El Camino Paving, Inc.

Facility Street Address
924 San Rafael Avenue

PAYMENT DUE*:
$2,311.00

(*Make check payable to: "City of Mountain View", 500 Castro Street, City Hall, 4th Floor, Mountain View, CA 94041-2010)

*** LOCAL FEES ***

(These fees support the City of Mountain View's local code enforcement programs. For questions, contact Jaymae Wentker, Fire Marshal, at 650-903-6378.)

	Fee
Hazardous Materials Fee	
Combustible Liquid -- 1,613 Gal	$209.00
Corrosive Liquid -- 81 Gal	$209.00
Flammable Gas -- 2,400 Cu Ft	$314.00
Flammable Liquid -- 45 Gal	$105.00
Miscellaneous Liquid -- 700 Gal	$157.00
Nonflammable Gas -- 950 Cu Ft	$157.00
Nonregulated Solid -- 200 Lbs	$0.00
Fire Permit Fee This fee is calculated based on specific processes conducted and square footage of the facility.	$364.00
Wastewater Sampling and Analysis Fee This fee covers the City's cost of wastewater sampling and analysis. It is provided as a service in leiu of self-monitoring by the business.	
First quarter 2007 monitoring for copper, lead, and zinc	$57.00
Second quarter 2007 monitorning for copper, lead and zinc	$57.00
Third quarter 2007 monitoring for copper, lead and zinc	$129.00
4th quarter 2007 monitoring for Cu, Pb, and Zn	$129.00

COUNTY FEES

(These fees support the Santa Clara County Environmental Health Department's hazardous waste generator program. For questions, contact Nicole Pullman, CUPA Program Manager, at 408-918-1984.)

Hazardous Waste Generator Program Fee This fee is calculated based on the types and amounts of hazardous waste generated annually.	$400.00

*** STATE FEES ***

(These fees support various departments of Cal EPA. For questions, contact Kareem Taylor, Chief of the Unified Programs Section, at 916-327-9557.)

CUPA Oversight Service Charge This fee is established by Cal EPA to recover their oversight costs in administering the CUPA programs.	$24.00

	Hazmat Fee Total	Fire Fee Total	Wastewater Fee Total	State/County CUPA Fee Total
For Office Use Only:	Index: 265116-41411 C/R: FDHMPR $1,151.00	Index: 265116-41410 C/R: FPHMFS $364.00	Index: 265314-43623 C/R: FDWWFE $372.00	Index: 710100-22133 C/R: FDSCF $424.00

CITY OF MOUNTAIN VIEW
FIRE AND ENVIRONMENTAL SAFETY DIVISION
500 Castro Street • City Hall • 4th Floor • Mountain View, CA 94041-2010 • 650-903-6378

ENVIRONMENTAL COMPLIANCE PLAN
Business Owner/Operator Identification

Facility ID:	722
Updated:	5/30/2007

I. IDENTIFICATION

State Facility ID # **43-005-000722**	Beginning Date **Refer to Permit**		Ending Date **Refer to Permit**
Business Name **El Camino Paving, Inc.**		Business Phone **650-965-7283**	
Business Site Address **924 San Rafael Avenue**			
City **Mountain View**	State **CA**	Zip **94043**	County **Santa Clara**
Dunn & Bradstreet No. **039890595**		SIC Code **1611**	
Business Operator Name **Estevan L. Alva**		Business Operator Phone [redacted]	

II. BUSINESS OWNER

Owner Name **Estevan L. Alva**	Owner Phone [redacted]	
Owner Mailing Address [redacted]		
City [redacted]	State [redacted]	Zip [redacted]

III. ENVIRONMENTAL CONTACT

Contact Name **Estevan L. Alva**	Contact Phone [redacted]	
Contact Mailing Address [redacted]		
City [redacted]	State [redacted]	Zip [redacted]

IV. EMERGENCY CONTACTS

-PRIMARY-	-SECONDARY-
Name **Estevan L. Alva**	Name **Daniel Campos**
Title **President**	Title **Maintenance Supervisor**
Business Phone [redacted]	Business Phone [redacted]
24 Hr Phone [redacted]	24 Hr Phone [redacted]
Pager #	Pager #

V. ADDITIONAL LOCALLY COLLECTED INFORMATION

EPA ID **CAC000045158**	Primary Bus Activity **Asphalt Paving and Grading**	
Property Owner **Estevan L. Alva**		Phone [redacted]
Shift Times: 1st **7:00 am** to **4:30 pm**	2nd to	3rd to
# of Employees/Shift **40**		

Based on my inquiry of those individuals responsible for obtaining the information, I certify under penalty of law that I have personally examined and am familiar with the information submitted and believe the information is true,accurate, and complete.

Signature of Owner/Operator	Date	Name of Document Preparer
Melissa A Campos	4/30/08	Melissa A. Campos

Name of Signer (print)	Title of Signer
Melissa A. Campos	Vice-President

Inspection Reports

CITY OF MOUNTAIN VIEW
FIRE AND ENVIRONMENTAL SAFETY DIVISION
500 Castro Street • City Hall • 4th Floor • Mountain View, CA 94041-2010 • 650-903-6378

ENVIRONMENTAL PROGRAMS NOTICE OF INSPECTION

Facility Name: El Camino Paving, Inc.
Facility Address: 924 San Rafael Avenue
Facility Contact: Stephanie Alva

Date: 11/29/16 **Fac ID:** 722 **Inspection #:** 8
Samples Taken? No **Photographs Taken?** No
Inspector(s): Patrick Mauri

Items From Previous Inspections Have Been Verified for Compliance. Only the Following Violations Remain:

HAZARDOUS MATERIALS PROGRAM VIOLATIONS:

HMO-1010 C1 • Business Plan Program - Administrative/Documentation General (19 CCR 4 Multiple; HSC 6.95 Multiple). **Location: Locate hazardous waste manifest for the last three years for Waste oil, waste antifreeze and waste absorbent so that accuracy of business plan can be verified.**

HMO-1015 C1 • Failure to obtain or renew a hazardous materials storage permit from the City of Mountain View. (MVCC §24.3.0). **Location: Business is operating without a hazardous materials storage permit. Obtain a permit with the City of Mountain View Fire and Environmental Protection Department.**

HMO-1030 C1 • Business Plan Program - Operations/Maintenance - General (19 CCR 4 Multiple; HSC 6.95 Multiple). **Location: Clean up all oil, diesel and concrete wash spills and prevent future spills from occurring.**

****

COMMENTS:

NOTICE TO COMPLY: A reinspection shall be conducted on or after 12/14/2016. Additional inspections after the first reinspection are billed at $321.00/hour. Failure to correct the above violations may result in administrative fines, civil or criminal penalties.

OCCUPANT'S SIGNATURE: Stephanie Alva

OCCUPANT'S NAME (Print): Stephanie Alva **TITLE:** Manager

For Office Use Only:	☐ Routine ☒ Reinspection ☐ Referral ☐ Alarm	☐ Combined ☐ Joint ☐ Integrated or Multi-media

Inspections Comments:

Stephanie Alva met us on-site at approximately 11:05am and gave us permission to inspect the property. She stated that El Camino Paving is no longer in business and do not have any plans to conduct future paving operations. She also stated that her mother, Marie Alva, is selling the property and are currently in escrow. She stated they are trying to clean up the property for sale by removing the large construction debris stockpile, removing all remaining equipment and chemicals from the site, removing all of the hazardous waste remaining on-site by a licensed contractor and cleaning up any active spills. She also stated that Jose Perez was helping her clean up the site in his free time.

The following hazardous materials and hazardous waste were present/on-site during my inspection:

- Motor Oil – One 500 gallon tank of motor oil and one 55 gallon drum (on stilts, tipped to its side)
- Waste Oil - One full 55 gallon drum and one empty 55 gallon drum
- Waste Antifreeze - One 55 gallon drum
- Used absorbent – One 55 gallon drum
- Hydraulic Oil - Two 5 gallon buckets
- Automatic transmission fluid - 10 gallons in 5 gallon pails
- Used oil filters – One 55 gallon drum.
- Grease - 30 gallons in two 16 gallon drums
- Gear Oil - 10 gallons in 5 gallon pails
- Asphalt Sealants and emulsifiers – This includes crack sealers, conditioners and emulsifiers. 30 gallons of 5 gallon pails , several 5 gallon pails of dried out sealant and emulsifiers and around 30 empty 5 gallon pails
- 10 cylinders of propane (3 - 25 gallon cylinders, 2 - 7 gallon cylinders, and 5 - 5 gallon cylinders)
- Oxygen - Approximately 30 cu. ft. in 1 cylinder
- Acetylene - Approximately 70 cu. ft. in 2 cylinders
- Unknown Gas (No label but most likely Oxygen) - Approximately 70 cu. ft. in small green cylinder.
- 2 gallons of paint thinner
- 1 gallon of fuel injector cleaner

CITY OF MOUNTAIN VIEW
FIRE AND ENVIRONMENTAL SAFETY DIVISION

500 Castro Street • City Hall • 4th Floor • Mountain View, CA 94041-2010 • 650-903-6378

ENVIRONMENTAL PROGRAMS NOTICE OF INSPECTION

Facility Name: El Camino Paving, Inc.
Facility Address: 924 San Rafael Avenue
Facility Contact: Stephanie Alva

Date: 8/30/16 **Fac ID:** 722 **Inspection #:** 7
Samples Taken? No **Photographs Taken?** No
Inspector(s): Mauri

Items From Previous Inspections Have Been Verified for Compliance. Only the Following Violations Remain:

HAZARDOUS MATERIALS PROGRAM VIOLATIONS:

HMO-1.4 M • Organize and maintain all hazardous waste manifests and hazardous waste bills of lading in order to verify hazardous waste throughput information on the ECP. (MVCC Chapt. 24, §24.4.0.b). **Location: Locate all hazardous waste manifests for the past couple of years.**

HMO-1030 C1 • Business Plan Program - Operations/Maintenance - General (19 CCR 4 Multiple; HSC 6.95 Multiple). **Location: Oil, diesel and concrete wash spills still remain on-site. Address spills appropriately, quickly and do not leave absorbent on the ground. If vehicle leaks are persistent then use oil pans instead of absorbent. The debris pile needs to be covered and you need to prevent contaminated runoff from flowing offsite.**

HMO-1010001 C1 • Administrative/Documentation. Failure to adequately establish and implement a business plan when storing/handling a hazardous material at or above reportable quantities. (HSC 6.95 §25507). **Location: Site is currently operating without a permit. permit expired on 5/1/2015.**

HMO-1040001 C1 • Failure to report a release or threatened release of a hazardous material to the unified program agency and to OES. (HSC 6.95 §25510(a)). **Location: Based on storm water sampling results, this facility had releases of oil/diesel, metals and sediment into storm drain system.**

****

COMMENTS: This inspection report is to inform the owners of El Camino Paving that the above outstanding violations were noted on January 6, 2016. I was unable to make contact with anyone from El Camino Paving to inform them of the above violations until today.

NOTICE TO COMPLY: A reinspection shall be conducted on or after 9/13/2016. Additional inspections after the first reinspection are billed at $321.00/hour. Failure to correct the above violations may result in administrative fines, civil or criminal penalties.

OCCUPANT'S SIGNATURE: Stephanie Alva

OCCUPANT'S NAME (Print): Stephanie Alva **TITLE:** Site Manager

For Office Use Only:	☐ Routine ☒ Reinspection ☐ Referral ☐ Alarm	☐ Combined ☐ Joint ☐ Integrated or Multi-media

CITY OF MOUNTAIN VIEW
FIRE AND ENVIRONMENTAL SAFETY DIVISION
500 Castro Street • City Hall • 4th Floor • Mountain View, CA 94041-2010 • 650-903-6378

ENVIRONMENTAL PROGRAMS NOTICE OF INSPECTION

Facility Name: El Camino Paving, Inc.
Facility Address: 924 San Rafael Avenue
Facility Contact: Stephanie Alva

Date: 12/9/15 **Fac ID:** 722 **Inspection #:** 6
Samples Taken? No **Photographs Taken?** No
Inspector(s): Mauri

Items From Previous Inspections Have Been Verified for Compliance. Only the Following Violations Remain:

FIRE CODE PROGRAM VIOLATIONS:

• All violations corrected. Thank you.

HAZARDOUS MATERIALS PROGRAM VIOLATIONS:

HMO-1.4 M • Organize and maintain all hazardous waste manifests and hazardous waste bills of lading in order to verify hazardous waste throughput information on the ECP. (MVCC Chapt. 24, §24.4.0.b). **Location: Locate all hazardous waste manifests for the past couple of years.**

HMO-1.4 M • Organize and maintain all hazardous waste manifests and hazardous waste bills of lading in order to verify hazardous waste throughput information on the ECP. (MVCC Chapt. 24, §24.4.0.b). **Location: Locate all hazardous waste manifests for the past couple of years.**

HMO-1030 C1 • Business Plan Program - Operations/Maintenance - General (19 CCR 4 Multiple; HSC 6.95 Multiple). **Location: Oil, diesel and concrete wash spills still remain on-site. Address spills appropriately, quickly and do not leave absorbent on the ground. If vehicle leaks are persistent then use oil pans instead of absorbent. The debris pile needs to be covered and you need to prevent contaminated runoff from flowing offsite.**

HMO-1030 C1 • Business Plan Program - Operations/Maintenance - General (19 CCR 4 Multiple; HSC 6.95 Multiple). **Location: Oil, diesel and concrete wash spills still remain on-site. Address spills appropriately, quickly and do not leave absorbent on the ground. If vehicle leaks are persistent then use oil pans instead of absorbent. The debris pile needs to be covered and you need to prevent contaminated runoff from flowing offsite.**

HMO-1010001 C1 • Administrative/Documentation. Failure to adequately establish and implement a business plan when storing/handling a hazardous material at or above reportable quantities.
(HSC 6.95 §25507). **Location: Site is currently operating without a permit. permit expired on 5/1/2015.**

HMO-1010001 C1 • Administrative/Documentation. Failure to adequately establish and implement a business plan when storing/handling a hazardous material at or above reportable quantities.
(HSC 6.95 §25507). **Location: Site is currently operating without a permit. permit expired on 5/1/2015.**

****

COMMENTS: Stockpile Needs to be removed or covered prior to rain event. Tires need to be drained and covered.

NOTICE TO COMPLY: A reinspection shall be conducted on or after 12/23/2015. Additional inspections after

For Office Use Only:	☐ Routine ☒ Reinspection ☐ Referral ☐ Alarm	☒ Combined ☐ Joint ☐ Integrated or Multi-media

OCCUPANT'S SIGNATURE: _____

CITY OF MOUNTAIN VIEW
FIRE AND ENVIRONMENTAL SAFETY DIVISION
500 Castro Street • City Hall • 4th Floor • Mountain View, CA 94041-2010 • 650-903-6378

ENVIRONMENTAL PROGRAMS NOTICE OF INSPECTION

Facility Name: El Camino Paving, Inc.
Facility Address: 924 San Rafael Avenue
Facility Contact: Stephanie Alva

Date: 12/3/15 **Fac ID:** 722 **Inspection #:** 5
Samples Taken? No **Photographs Taken?** No
Inspector(s): Mauri

Items From Previous Inspections Have Been Verified for Compliance. Only the Following Violations Remain:

FIRE CODE PROGRAM VIOLATIONS:

FC-3.1 • All compressed gas cylinders in storage and use shall be adequately secured by approved noncombustible straps, chain, wire, etc. to prevent falling or being knocked over. Provide securement for compressed gas cylinder storage meeting this requirement. (CFC§5303.5.3). **Location: All propane and welding gases need to be secured properly.**

HAZARDOUS MATERIALS PROGRAM VIOLATIONS:

HMO-1.4 M • Organize and maintain all hazardous waste manifests and hazardous waste bills of lading in order to verify hazardous waste throughput information on the ECP. (MVCC Chapt. 24, §24.4.0.b). **Location: Locate all hazardous waste manifests for the past couple of years.**

HMO-1030 C1 • Business Plan Program - Operations/Maintenance - General (19 CCR 4 Multiple; HSC 6.95 Multiple). **Location: Oil, diesel and concrete wash spills still remain on-site. Address spills appropriately, quickly and do not leave absorbent on the ground. If vehicle leaks are persistent then use oil pans instead of absorbent. The debris pile needs to be covered and you need to prevent contaminated runoff from flowing offsite.**

****

COMMENTS: Stockpile Needs to be removed or covered prior to rain event. Tires need to be drained and covered.

NOTICE TO COMPLY: A reinspection shall be conducted on or after 12/9/2015. Additional inspections after the first reinspection are billed at $321.00/hour. Failure to correct the above violations may result in administrative fines, civil or criminal penalties.

OCCUPANT'S SIGNATURE: _____

OCCUPANT'S NAME (Print): Stephanie Alva **TITLE:** Site Manager

For Office Use Only:	☐ Routine	☒ Reinspection	☐ Referral	☐ Alarm	☒ Combined	☐ Joint	☐ Integrated or Multi-media

CITY OF MOUNTAIN VIEW
FIRE AND ENVIRONMENTAL SAFETY DIVISION
500 Castro Street • City Hall • 4th Floor • Mountain View, CA 94041-2010 • 650-903-6378

ENVIRONMENTAL PROGRAMS NOTICE OF INSPECTION

Facility Name: El Camino Paving, Inc.
Facility Address: 924 San Rafael Avenue
Facility Contact: Stephanie Alva

Date: 11/24/15 **Fac ID:** 722 **Inspection #:** 4
Samples Taken? No **Photographs Taken?** No
Inspector(s): Mauri

Items From Previous Inspections Have Been Verified for Compliance. Only the Following Violations Remain:

FIRE CODE PROGRAM VIOLATIONS:

FC-3.1 • All compressed gas cylinders in storage and use shall be adequately secured by approved noncombustible straps, chain, wire, etc. to prevent falling or being knocked over. Provide securement for compressed gas cylinder storage meeting this requirement. (CFC§5303.5.3). **Location: All propane and welding gases need to be secured properly.**

FC-38.46 • Areas where hazardous materials (including empty containers) are stored shall be neat and orderly. Improve general housekeeping. (MVCC Chapt. 24, §24.3.0.i). **Location: Clean up the entire facility. Remove all buckets of unused open oil for asphalt. Removeconcrete wash spills, clean up all spills.**

FC-38.55 • Secondary containment is required for all new storage facilities constructed or installed after 1/1/84. Provide secondary containment. If epoxy coatings are used on floors or containment areas, submit manufacturer's cut sheets showing the compatibility of the coating with the stored chemicals prior to applying the coating. (MVCC Chapt. 24, §24.3.0.q). **Location: All batteries need to be in secondary containment.**

HAZARDOUS MATERIALS PROGRAM VIOLATIONS:

HMO-1.4 M • Organize and maintain all hazardous waste manifests and hazardous waste bills of lading in order to verify hazardous waste throughput information on the ECP. (MVCC Chapt. 24, §24.4.0.b). **Location: Locate all hazardous waste manifests for the past couple of years.**

HMO-29.1 M • Spill prevention and cleanup equipment shall be provided which is reasonable and appropriate for potential emergencies presented by the stored hazardous materials. Provide adequate cleanup equipment. (MVCC Chapt. 24, §24.3.4). **Location: Cleanup all spills and store used absorbent in proper container. do not leave it on the ground.**

HMO-1030 C1 • Business Plan Program - Operations/Maintenance - General (19 CCR 4 Multiple; HSC 6.95 Multiple). **Location: Oil, diesel and concrete wash spills all over the property. It is currently raining and spills are flowing towards street with some possibly making it to storm. cannot verify as was not here during the heaviest rain. there was a backup at the curb drain on property with lots of sediment and oil and diesel.**

****

COMMENTS: Stockpile Needs to be removed or covered prior to rain event. Tires need to be drained and covered.

NOTICE TO COMPLY: A reinspection shall be conducted on or after 12/1/2015. Additional inspections after the first reinspection are billed at $321.00/hour. Failure to correct the above violations may result in

For Office Use Only:	☐ Routine ☒ Reinspection ☐ Referral ☐ Alarm	☒ Combined ☐ Joint ☐ Integrated or Multi-media

OCCUPANT'S NAME (Print): Stephanie Alva TITLE:

CITY OF MOUNTAIN VIEW
FIRE AND ENVIRONMENTAL SAFETY DIVISION
500 Castro Street • City Hall • 4th Floor • Mountain View, CA 94041-2010 • 650-903-6378

ENVIRONMENTAL PROGRAMS NOTICE OF INSPECTION

Facility Name: El Camino Paving, Inc.
Facility Address: 924 San Rafael Avenue
Facility Contact: Stephanie Alva

Date: 11/18/15 **Fac ID:** 722 **Inspection #:** 3
Samples Taken? No **Photographs Taken?** No
Inspector(s): Mauri

Items From Previous Inspections Have Been Verified for Compliance. Only the Following Violations Remain:

FIRE CODE PROGRAM VIOLATIONS:

FC-3.1 • All compressed gas cylinders in storage and use shall be adequately secured by approved noncombustible straps, chain, wire, etc. to prevent falling or being knocked over. Provide securement for compressed gas cylinder storage meeting this requirement. (CFC§5303.5.3). **Location: All propane and welding gases need to be secured properly.**

FC-38.46 • Areas where hazardous materials (including empty containers) are stored shall be neat and orderly. Improve general housekeeping. (MVCC Chapt. 24, §24.3.0.i). **Location: Clean up the entire facility. Remove all buckets of unused open oil for asphalt. Removeconcrete wash spills, clean up all spills.**

FC-38.55 • Secondary containment is required for all new storage facilities constructed or installed after 1/1/84. Provide secondary containment. If epoxy coatings are used on floors or containment areas, submit manufacturer's cut sheets showing the compatibility of the coating with the stored chemicals prior to applying the coating. (MVCC Chapt. 24, §24.3.0.q). **Location: All batteries need to be in secondary containment.**

HAZARDOUS MATERIALS PROGRAM VIOLATIONS:

HMO-1.4 M • Organize and maintain all hazardous waste manifests and hazardous waste bills of lading in order to verify hazardous waste throughput information on the ECP. (MVCC Chapt. 24, §24.4.0.b). **Location: Locate all hazardous waste manifests for the past couple of years.**

HMO-29.1 M • Spill prevention and cleanup equipment shall be provided which is reasonable and appropriate for potential emergencies presented by the stored hazardous materials. Provide adequate cleanup equipment. (MVCC Chapt. 24, §24.3.4). **Location: Cleanup all spills and store used absorbent in proper container. do not leave it on the ground.**

****

COMMENTS:

NOTICE TO COMPLY: A reinspection shall be conducted on or after 11/24/2015. Additional inspections after the first reinspection are billed at $321.00/hour. Failure to correct the above violations may result in administrative fines, civil or criminal penalties.

OCCUPANT'S SIGNATURE: Stephanie Alva

OCCUPANT'S NAME (Print): Stephanie Alva **TITLE:**

For Office Use Only:	☐ Routine	☒ Reinspection	☐ Referral	☐ Alarm	☒ Combined	☐ Joint	☐ Integrated or Multi-media

CITY OF MOUNTAIN VIEW
FIRE AND ENVIRONMENTAL SAFETY DIVISION
500 Castro Street • City Hall • 4th Floor • Mountain View, CA 94041-2010 • 650-903-6378

ENVIRONMENTAL PROGRAMS NOTICE OF INSPECTION

Facility Name: El Camino Paving, Inc.
Facility Address: 924 San Rafael Avenue
Facility Contact: Stephanie Alva

Date: 8/11/15 **Fac ID:** 722 **Inspection #:** 2
Samples Taken? No **Photographs Taken?** No
Inspector(s): Mauri

Items From Previous Inspections Have Been Verified for Compliance. Only the Following Violations Remain:

HAZARDOUS MATERIALS PROGRAM VIOLATIONS:

HMO-1.4 M • Organize and maintain all hazardous waste manifests and hazardous waste bills of lading in order to verify hazardous waste throughput information on the ECP. (MVCC Chapt. 24, §24.4.0.b). **Location: Locate all hazardous waste manifests for the past couple of years.**

HMO-29.1 M • Spill prevention and cleanup equipment shall be provided which is reasonable and appropriate for potential emergencies presented by the stored hazardous materials. Provide adequate cleanup equipment. (MVCC Chapt. 24, §24.3.4). **Location: Cleanup all spills and store used absorbent in proper container. do not leave it on the ground.**

****

COMMENTS:

NOTICE TO COMPLY: A reinspection shall be conducted on or after 9/14/2015. Additional inspections after the first reinspection are billed at $321.00/hour. Failure to correct the above violations may result in administrative fines, civil or criminal penalties.

OCCUPANT'S SIGNATURE: Stephanie Alva

OCCUPANT'S NAME (Print): Stephanie Alva **TITLE:**

For Office Use Only:	☐ Routine ☒ Reinspection ☐ Referral ☐ Alarm	☐ Combined ☐ Joint ☐ Integrated or Multi-media

CITY OF MOUNTAIN VIEW
FIRE AND ENVIRONMENTAL SAFETY DIVISION
500 Castro Street • City Hall • 4th Floor • Mountain View, CA 94041-2010 • 650-903-6378

ENVIRONMENTAL PROGRAMS NOTICE OF INSPECTION

Facility Name: El Camino Paving, Inc.
Facility Address: 924 San Rafael Avenue
Facility Contact: Stephanie Alva

Date: 7/9/15 **Fac ID:** 722 **Inspection #:** 1
Samples Taken? No **Photographs Taken?** No
Inspector(s): Mauri

The Following Violations Have Been Observed During This Inspection:

FIRE CODE PROGRAM VIOLATIONS:

- No violations observed.

HAZARDOUS MATERIALS PROGRAM VIOLATIONS:

HMO-1.4 M • Organize and maintain all hazardous waste manifests and hazardous waste bills of lading in order to verify hazardous waste throughput information on the ECP. (MVCC Chapt. 24, §24.4.0.b). **Location: Locate all hazardous waste manifests for the past couple of years.**

HMO-1.8 M • A business shall submit amendments to the ECP whenever changes in the information occur. Update the entire Environmental Compliance Plan. (MVCC Chapt. 24, §24.4.0.b). **Location: Update HMBP in CERS.**

HMO-3.1 M • All compressed gas cylinders in storage shall be adequately secured by approved noncombustible straps, chain, wire, etc. to prevent falling or being knocked over. Provide securement for compressed gas cylinder storage meeting this requirement. (MVCC Chapt. 24, §24.3.0.a). **Location: Secure propane cylinders.**

HMO-19.1 M • Secondary containment is required for all new storage facilities constructed or installed after 1/1/84. Provide secondary containment. If epoxy coatings are used on floors or containment areas, submit manufacturer's cut sheets showing the compatibility of the coating with the stored chemicals prior to applying the coating. (MVCC Chapt. 24, §24.3.0.q). **Location: For all containers that store hazardous material liquids and used batteries.**

HMO-19.3 M • Secondary containment shall not provide for the accumulation or storage of liquids (hazardous material liquids, precipitation, condensate, etc.). Remove accumulated liquids inside secondary containment and dispose of properly. (MVCC Chapt. 24, §24.3.0.q.2(d)). **Location: Remove accumulated liquid from secondary containment.**

HMO-29.1 M • Spill prevention and cleanup equipment shall be provided which is reasonable and appropriate for potential emergencies presented by the stored hazardous materials. Provide adequate cleanup equipment. (MVCC Chapt. 24, §24.3.4). **Location: Cleanup all spills and store used absorbent in proper container. do not leave it on the ground.**

HMO-34.1 M • Labels shall be made of durable material and replaced as needed due to normal aging and fading. Labels shall not be located where they might be obstructed. Labels shall be in English and other languages where appropriate. Provide/Repair labels for the following containers, materials, equipment or areas: (MVCC Chapt. 24, §24.3.8, 24.3.9.a): **Location: Replace waste labels on all waste drums.**

****

COMMENTS:

For Office Use Only:	☒ Routine ☐ Reinspection ☐ Referral ☐ Alarm	☒ Combined ☐ Joint ☐ Integrated or Multi-media

administrative fines, civil or criminal penalties.

CITY OF MOUNTAIN VIEW
FIRE AND ENVIRONMENTAL SAFETY DIVISION
500 Castro Street • City Hall • 4th Floor • Mountain View, CA 94041-2010 • 650-903-6378

ENVIRONMENTAL PROGRAMS
NOTICE OF INSPECTION

Facility Name: El Camino Paving, Inc.
Facility Address: 924 San Rafael Avenue
Facility Contact: Stephanie Alva

Date: 5/1/14 **Fac ID:** 722 **Inspection #:** 2
Samples Taken? No **Photographs Taken?** No
Inspector(s): Mauri

HAZARDOUS MATERIALS PROGRAM VIOLATIONS:

- All violations corrected. Thank you.

****

COMMENTS:

OCCUPANT'S SIGNATURE: Stephanie Alva

OCCUPANT'S NAME (Print): Stephanie Alva **TITLE:**

For Office Use Only:	☐ Routine ☒ Reinspection ☐ Referral ☐ Alarm	☐ Combined ☐ Joint ☐ Integrated or Multi-medi

CITY OF MOUNTAIN VIEW
FIRE AND ENVIRONMENTAL SAFETY DIVISION

ENVIRONMENTAL PROGRAMS
NOTICE OF INSPECTION

00 Castro Street • City Hall • 4th Floor • Mountain View, CA 94041-2010 • 650-903-6378

Facility Name: El Camino Paving, Inc.
Facility Address: 924 San Rafael Avenue
Facility Contact: Daniel

Date: 4/24/12 **Fac ID:** 722 **Inspection #:** 3
Samples Taken? No **Photographs Taken?** No
Inspector(s): Steck

HAZARDOUS MATERIALS PROGRAM VIOLATIONS:

- All violations corrected. Thank you.

****

COMMENTS: ECP due by April 2nd. Double fees apply May 1st.

OCCUPANT'S SIGNATURE: [signature]

OCCUPANT'S NAME (Print): [signature] **TITLE:** Maintenance Supervisor

For Office Use Only:	☐ Routine ☒ Reinspection	☐ Referral ☐ Alarm Followup	☐ Combined ☐ Joint	☐ Integrated or Multi-media

CITY OF MOUNTAIN VIEW
FIRE AND ENVIRONMENTAL SAFETY DIVISION
500 Castro Street • City Hall • 4th Floor • Mountain View, CA 94041-2010 • 650-903-6378

ENVIRONMENTAL PROGRAMS
NOTICE OF INSPECTION

Facility Name: El Camino Paving, Inc.
Facility Address: 924 San Rafael Avenue
Facility Contact: Daniel

Date: 4/18/12 **Fac ID:** 722 **Inspection #:** 2
Samples Taken? No **Photographs Taken?** No
Inspector(s): Steck

Items From Previous Inspections Have Been Verified for Compliance. Only the Following Violations Remain:

HAZARDOUS MATERIALS PROGRAM VIOLATIONS:

HMO-3.1 M • All compressed gas cylinders in storage shall be adequately secured by approved noncombustible straps, chain, wire, etc. to prevent falling or being knocked over. Provide securement for compressed gas cylinder storage meeting this requirement. (MVCC Chapt. 24, §24.3.0.a). **Location: Warehouse**

HMO-35.1 M • Businesses storing or using hazardous materials shall maintain a monthly inspection log for the following:
a) safety showers function properly;
b) eye washes function properly;
c) fire extinguishers are in date;
d) medical supplies are adequately stocked;
e) hazardous materials and secondary containment areas are free from leaks/spills; and
f) hazardous materials containers are in good shape and are not rusting or bulging.
The log shall be signed and dated indicating those items which were corrected during each inspection. Maintain a monthly inspection log of these items. (MVCC Chapt. 24, §24.4.2.g). **Location: Keep log for eye wash**

****

COMMENTS: ECP due by April 2nd. Double fees apply May 1st.

NOTICE TO COMPLY: A reinspection shall be conducted on or after 5/1/2012. Additional inspections after the first reinspection are billed at $131.00/hour. Failure to correct the above violations may result in administrative fines, civil or criminal penalties.

OCCUPANT'S SIGNATURE: _____

OCCUPANT'S NAME (Print): _____ TITLE: _____

For Office Use Only:	☐ Routine ☒ Reinspection	☐ Referral ☐ Alarm Followup	☐ Combined ☐ Joint	☐ Integrated or Multi-media

EL CAMINO PAVING, INC.
GRADING AND PAVING
[redacted]
Cont. License No. 329094

Fax *Urgent*

ATTN: CHRIS STECK
From: Melissa
Company: CITY OF Mountain View
Date: March 29, 2012
Fax: (650) 962 1430
Time: 845 AM
Re: manifests
Pages: (including cover sheet) 4
Hard Copy to follow: NO

After 6:30 WAM

MAR. 29. 2012 8:45AM EL CAMINO PAVING INC NO. 3817 P. 1

AMERICAN VALLEY WASTE OIL, INC.

98121
Invoice Number:

[redacted]
CAL000827878

BILL TO: EL CAMINO PAVING
924 SAN RAFAEL
MOUNTAIN VIEW, CA 94043

JOB SITE: EL CAMINO PAVING
924 SAN RAFAEL
MT. VIEW, CA 94043
16 WK SUMP

4/11/12
Invoice Date:

Sales Rep:

P[redacted] DANNY	Customer P.O.	Terms Net 30 Days	EPA# CAL000045158

PRODUCT SHIPPING DESCRIPTION	WASTE CODE	MANIFEST	QUANTITY	PRICE	AMOUNT
NON-RCRA Waste Liquid Used Oil/Mixed Oils	221	002920113FE	150	min	35.00
NON-RCRA Waste Liquid Used Antifreeze	133				
NON-RCRA Waste Liquid Used Oily Water	223				
NON Hazardous Waste Liquid					
Trinity Heavy Duty premixed Antifreeze					
Trinity Extended Life premixed Antifreeze					
Trinity Case Goods					
Truck Wash Out					
Truck Time					

TERMS: Invoices over 30 Days are subject to a 1.5% service charge. Customer agrees to pay all legal fees if court action becomes necessary to collect this invoice.

TOTAL 35.00

By signing I herby certify that I have not mixed this waste with any other waste, that the total halides are less than 1000 P.P.M; and that the waste does not contain any P.C.B's, I further agree to accept the additional charges for legal disposal if the waste is over 1000 P.P.M. total halides, or contains any P.C.B's

Generator's Certification: By signing I certify that I have a program in place to reduce the volume and toxicity of hazardous waste generated to the degree I have determined to be economically practicable.
By both parties signing this invoice it will serve as an agreement that American Valley Waste Oil will submit confirmation for (certain waste streams) to the generator that their waste has been transported to a licensed treatment or transfer facility.

American Valley Waste Oil hereby advises the above Generator the Generators shipment of used oil may be transported to a facility that is required to comply with federal regulations applicable to management of used oil, but that is not required to comply with the more stringent requirements applicable to hazardous waste management facilities. California facilities that handle or process used oil are required to meet those more stringent requirements, and some out-of-state facilities that process used oil also meet those requirements, engineering certifications of tank integrity, and financial assurances for closure and accidental releases. It is lawful to send used oil to out-of-state facilities that comply only with federal used oil management standards and not these more stringent requirements.
This notification is for information purposes only.

DRIVER SIGNATURE: [signature] DATE: 4/11

GENERATOR/ AUTHORIZED SIGNATURE: [signature] DATE: 4/11/12

NAME:
ADDRESS:
CITY/ST:
PHONE:
EPA#:

DISPOSAL / RECYCLING FACILITY

○ DK-DIXON
[redacted]
EPA # CAT080012602

○ RAMOS ENVIRONMENTAL SERVICE
[redacted]
EPA # CAD044003556

MAR. 29. 2012 8:45AM EL CAMINO PAVING INC NO. 3817 P. 2
(2/2010)

AMERICAN VALLEY WASTE OIL, INC.

105948
Invoice Number:

[redacted]

CAL000827878

BILL TO: EL CAMINO PAVING
924 SAN RAFAEL
MOUNTAIN VIEW, CA 94043

JOB SITE: EL CAMINO PAVING
924 SAN RAFAEL
MT VIEW, CA 94043
16 WK SUMP

3/29/12
Invoice Date:

[redacted] Stephanie
Sales Rep:

[redacted] DANNY	Customer P.O.	Terms: Net 30 Days OK # 4053	EPA#CAL000045158

PRODUCT SHIPPING DESCRIPTION	WASTE CODE	MANIFEST	QUANTITY	PRICE	AMOUNT
NON-RCRA Waste Liquid Used Oil/Mixed Oils	221	00486274HE	60	MIN	35.00
NON-RCRA Waste Liquid Used Antifreeze	193				
NON-RCRA Waste Liquid Used Oily Water	223				
NON Hazardous Waste Liquid					
Trinity Heavy Duty premixed Antifreeze					
Trinity Extended Life premixed Antifreeze					
Trinity Case Goods					
Truck Wash Out					
Truck Time					
TERMS: Invoices over 30 Days are subject to a 1.5% service charge. Customer agrees to pay all legal fees if court action becomes necessary to collect this invoice.				TOTAL	35.00

By signing I herby certify that I have not mixed this waste with any other waste, that the total halides are less than 1000 P.P.M; and that the waste does not contain any P.C.B's. I further agree to accept the additional charges for legal disposal if the waste is over 1000 P.P.M. total halides, or contains any P.C.B's

Generator's Certification: By signing I certify that I have a program in place to reduce the volume and toxicity of hazardous waste generated to the degree I have determined to be economically practicable.
By both parties signing this invoice it will serve as an agreement that American Valley Waste Oil will submit confirmation for (certain waste streams) to the generator that their waste has been transported to a licensed treatment or transfer facility.

American Valley Waste Oil hereby advises the above Generator that Generators shipment of used oil may be transported to a facility that is required to comply with federal regulations applicable to management of used oil, but that is not required to comply with the more stringent requirements applicable to hazardous waste management facilities. California facilities that handle or process used oil are required to meet those more stringent requirements, and some out-of-state facilities that process used oil also meet those requirements, engineering certifications of tank integrity, and financial assurances for closure and accidental releases. It is lawful to send used oil to out-of-state facilities that comply only with federal used oil management standards and not these more stringent requirements.
This notification is for information purposes only.

DRIVER SIGNATURE: [signature] DATE: 3/29/12

GENERATOR/ AUTHORIZED SIGNATURE: [signature] DATE: 3/29/12

DISPOSAL / RECYCLING FACILITY

○ NAME:
ADDRESS:
CITY/ST:
PHONE:
EPA#:

○ DK-DIXON
[redacted]
EPA #:CAT080012602
EPA # [illegible]

○ RAMOS ENVIRONMENTAL SERVICE
[redacted]
EPA # CAD044003556

AMERICAN VALLEY WASTE OIL, INC.

106225
Invoice Number:

[redacted]

CAL000827878

SOLD TO:
EL CAMINO PAVING
924 SAN RAFAEL
MOUNTAIN VIEW, CA 94043

JOB SITE:
EL CAMINO PAVING
924 SAN RAFAEL
MT.VIEW, CA 94043
15 WK SUMP

2/27/12
Invoice Date:

Phone	Customer P.O.	Terms	EPA#	Sales Rep
[redacted] DANNY		C.O.D.	CAL000045158	

PRODUCT SHIPPING DESCRIPTION	WASTE CODE	MANIFEST	QUANTITY	PRICE	AMOUNT
NON-RCRA Waste Liquid Used Oil/Mixed Oils	221	00446233FCF130		Min	35.00
NON-RCRA Waste Liquid Used Antifreeze	133				
NON-RCRA Waste Liquid Used Oily Water	223	00446288FCF130			40.50
NON Hazardous Waste Liquid					
Trinity Heavy Duty premixed Antifreeze					
Trinity Extended Life premixed Antifreeze					
Trinity Case Goods					
Truck Wash Out					
Truck Time					

TERMS: Invoices over 30 Days are subject to a 1.5% service charge. Customer agrees to pay all legal fees if court action becomes necessary to collect this invoice.

TOTAL 75.50

By signing I hereby certify that I have not mixed this waste with any other waste, that the total halides are less than 1000 P.P.M; and that the waste does not contain any P.C.B's. I further agree to accept the additional charges for legal disposal if the waste is over 1000 P.P.M. total halides, or contains any P.C.B's

Generator's Certification: By signing I certify that I have a program in place to reduce the volume and toxicity of hazardous waste generated to the degree I have determined to be economically practicable.
By both parties signing this invoice it will serve as an agreement that American Valley Waste Oil will submit confirmation for (certain waste streams) to the generator that their waste has been transported to a licensed treatment or transfer facility.

American Valley Waste Oil hereby advises the above Generator the Generators shipment of used oil may be transported to a facility that is required to comply with federal regulations applicable to management of used oil, but that is not required to comply with the more stringent requirements applicable to hazardous waste management facilities. California facilities that handle or process used oil are required to meet those more stringent requirements, and some out-of-state facilities that process used oil also meet these requirements, engineering certifications of tank integrity, and financial assurances for closure and accidental releases. It is lawful to send used oil to out-of-state facilities that comply only with federal used oil management standards and not these more stringent requirements.
This notification is for information purposes only.

DRIVER SIGNATURE: _____ DATE: 2/27/12

GENERATOR/ AUTHORIZED SIGNATURE: _____ DATE: 2/27/12

DISPOSAL / RECYCLING FACILITY

○ NAME: _____
ADDRESS: _____
CITY/ST: _____
PHONE: _____
EPA#: _____

○ DK-DIXON
[redacted]
EPA # CAT080012602

○ RAMOS ENVIRONMENTAL SERVICE
[redacted]
EPA # CAD044008656

CITY OF MOUNTAIN VIEW
FIRE AND ENVIRONMENTAL SAFETY DIVISION
500 Castro Street • City Hall • 4th Floor • Mountain View, CA 94041-2010 • 650-903-6378

ENVIRONMENTAL PROGRAMS
NOTICE OF INSPECTION

Facility Name: El Camino Paving, Inc.
Facility Address: 924 San Rafael Avenue
Facility Contact: Daniel

Date: 3/26/12 **Fac ID:** 722 **Inspection #:** 1
Samples Taken? No **Photographs Taken?** No
Inspector(s): Steck

Summary of Violations, Notice to Comply, Violation Code • Observations, and Required Corrective Actions	Corrective Actions Taken

FIRE CODE PROGRAM VIOLATIONS:

• No violations observed.

HAZARDOUS MATERIALS PROGRAM VIOLATIONS:

HMO-3.1 M • All compressed gas cylinders in storage shall be adequately secured by approved noncombustible straps, chain, wire, etc. to prevent falling or being knocked over. Provide securement for compressed gas cylinder storage meeting this requirement. (MVCC Chapt. 24, §24.3.0.a). **Location: Warehouse**

HMO-35.1 M • Businesses storing or using hazardous materials shall maintain a monthly inspection log for the following:
a) safety showers function properly;
b) eye washes function properly;
c) fire extinguishers are in date;
d) medical supplies are adequately stocked;
e) hazardous materials and secondary containment areas are free from leaks/spills; and
f) hazardous materials containers are in good shape and are not rusting or bulging.
The log shall be signed and dated indicating those items which were corrected during each inspection. Maintain a monthly inspection log of these items. (MVCC Chapt. 24, §24.4.2.g). **Location: Keep log for eye wash**

****

COMMENTS: ECP due by April 2nd

NOTICE TO COMPLY: Please submit a letter to this department no later than 4/9/2012 describing the actions you have taken to correct the violations listed in this inspection notice. Failure to correct the above violations may result in administrative fines, civil or criminal penalties.

OCCUPANT'S SIGNATURE: _____

For Office Use Only:	☒ Routine ☐ Reinspection ☐ Referral ☐ Alarm Followup	☒ Combined ☐ Joint ☐ Integrated or Multi-media

CITY OF MOUNTAIN VIEW
FIRE AND ENVIRONMENTAL SAFETY DIVISION
00 Castro Street • City Hall • 4th Floor • Mountain View, CA 94041-2010 • 650-903-6378

ENVIRONMENTAL PROGRAMS
NOTICE OF INSPECTION

Facility Name: El Camino Paving, Inc. **Date:** 6/7/11 **Fac ID:** 722 **Inspection #:** 4
Facility Address: 924 San Rafael Avenue **Samples Taken?** No **Photographs Taken?** No
Facility Contact: Melissa **Inspector(s):** Mauri/Steck

HAZARDOUS MATERIALS PROGRAM VIOLATIONS:

- All violations corrected. Thank you.

****

COMMENTS:

OCCUPANT'S SIGNATURE: _____

OCCUPANT'S NAME (Print): _____ **TITLE:** _____

For Office Use Only:	☐ Routine ☐ Referral	☐ Combined ☐ Integrated or Multi-media
	☒ Reinspection ☐ Alarm Followup	☒ Joint

EL CAMINO PAVING, INC.
GRADING AND PAVING
[redacted]
Cont. License No. 329094

Fax

ATTN: Chris Steck
From: Melissa
Company: City of Mountain View
Date: 10-6-11
Fax: (650) 962 1430
Time: 358 PM
Re:
Pages: (including cover sheet) 2

Hard Copy to follow: NO

THANK YOU FOR YOUR BUSINESS

CINTAS FIRST AID & SAFETY

CONTROL NO.
FAS INTERNAL USE ONLY
595173

BILL TO: El Camino Paving
[redacted]

SHIP TO: 924 San Rafael Ave
Mt. View CA 94043

DATE 3 June 2011 | P.O. NO. | ROUTE NO. 55 | CUST. NO.

Quan.	Description	Unit Cost	Amount
	Cabinets		
	Cabinet, 9 Shelf, Full 01392		
	Cabinet, 4 Shelf, Full 01402		
	Cabinet, 6 Shelf, Full 01503		
	Food Service Cabinet 01392 3 Shelf / 01402 4 Shelf		
	Truck Kit, Full 02092 S / 02042 M / 02092 L		
	Bandages		
	Bandage, Plastic 1" x 3" 03106 75		
	Bandage, Plastic ¾" x 3" 03156 75		
1	Elastic Strip 04424 25 / 04425 60 / 04427 1000		
	Elastic Strip, Small (Junior) 04895 40		
1	Bandage, Fingertip 04305 20 / 04315 40 / 04307 1000		
	Bandage, X-Large Fingertip 04312 25 / 04317 1000		
1	Bandage, Knuckle 04323 20 / 04325 40 / 04327 1000		
1	Large Patch 04442 15 / 04447 1000		
	XL Strip 04372 25		
	Comfort Strips 04285 30		
	Bandage, Blue Foam 1" x 3" 05254 40		
	Blue Foam Knuckle 1½" x 3" 03273 30		
	Blue Foam Fingertip 05253 30		
	Gauze		
	Cotton Tip Applicator 3" 100/Btl 07001 100		
	Gauze Pads 2" x 2" 07051 10		
1	Gauze Pads 3" x 3" 07091 10		
	Gauze Pads 4" x 4" 07101 10		
1	Rolled Gauze 07222 2" / 07223 3" / 07224 4"		
1	Non Adherent Pad 2" x 3" 07282 10		
	Tapes and Wraps		
1	Adhesive Tape 1" x 10 yd 06011 1 x 5 / 06012 1 x 10		
1	Adhesive Tape 3047 06009 ½x5 / 06006 ½x10		
	Elastic Tape 1" x 5'/Roll 06020		
	Tri-Cut Tape, White Roll 06042		
	Elastic (Ace) Bandage 06262 2" / 06263 3" / 06264 4"		
	Medi-Flip 06242 2" / 06243 3" / 06244 4"		
	Antiseptic Wipes/Sprays/Gel		
1/1	Alcohol Prep Pads 05042 20 / 05043 60		

Quan.	Description	Unit Cost	Amount
	Antiseptic Wipes/Sprays/Gel		
1/1	Antiseptic Wipes 05003 10 / 05000 50 / 05002 100		
	Hydrogen Peroxide 05023 2 oz. / 05024 8 oz. / 05026 16 oz.		
1	Antiseptic Spray Pump 06102 2oz.		
	Burn Spray Pump 06202 2oz.		
	Cold Spray 06300		
	Blood Stopper 06400		
	Alcohol Spray Pump 05053 2oz.		
	Medications		
1	Antacid 11502 Refill / 11505 M / 11506 L / 11507 XL		
	Buffered Aspirin 11113 M / 11114 L / 11116 XL		
	Cherry Cough Drops 11302 S / 11303 M		
1	Cold Relief 11204 M / 11204 L / 11205 XL		
	Cramp Relief 11173 M		
	Sinus Relief 11243 M / 11244 L		
	Honey Lemon Cough Drops 11302 S / 11303 M		
1	Ibuprofen 11142 Refill / 11145 M / 11149 L / 11146 XL		
1	Max. Strength Non-Asp. 11132 Refill / 11136 M / 11139 L / 11136 XL		
	Back Relief 11182 M		
1	Pain Away XS 11152 Refill / 11153 M / 11159 L / 11156 XL		
	Decongestant 11222 M / 11224 L / 11226 XL		
	Throat Lozenges 11373 S / 11376 M		
	Allergy Relief 11926 M		
1	11931 Pepto		
	Cold Packs		
1	Cold Packs 09101 SM / 09201 LG		
1	29003 SD Earplugs		
	Ointments and Creams		
1/1	Triple Antibiotic Ointment 10001 10 / 10002 20 / 10002 144		
	First Aid Cream Pkts. 10122 10 / 10121 20 / 10122 144		
1	Hydrocortisone 10043 10 / 10041 20 / 10042 144		
	BurnAid 4x4 16302 1		
	Water Jel-Single Use 16020 6 / 16022 25		
1	Burn Relief Gel 16305 5 / 16401 6		
	Cool & Soothe Dressing		

Quan.	Description	Unit Cost	Amount
	Ointments and Creams (cont'd)		
	Hand Lotion 10065 10 / 10061 20 / 10062 144		
	Blistex 10243 10		
	Kanka 10269 10		
1	17042 CPR Shield		
	Eye Products		
	Eye Wash 16047 4-1 oz.		
1	TheraTear, 4 Pk 13000 4		
	Eye & Skin Neutralizer 13042 4 oz. / 150844 16 oz.		
	Eye Cups 13160 6		
	Industrial Eye Drops 13020 1/2 oz.		
	Lens Wipes 28000 56 / 28002 100		
2	03206 Butterfly SM/D		
	Miscellaneous		
	Ammonia Inhalants, 10/pk 16183		
	Fingercots 31801 S / 31802 M / 31803 L		
1	First Aid Book / Poster 16152 / 34078		
	Insect Sting Swabs, 10 Pk 16200		
	Kit Scissors 15094 / Tweezers 15002		
1	Bloodstopper Compress 07362		
	Triangular Bandage 13061		
	Nitrile 31202 M / 31203 L / 31201 XL		
	Emergency Oxygen		
	Back Belts		
	Logo Safety Glasses		
	Ear Plugs		
	Respirators		
	Bloodborne Pathogen Kit 20102		
1	Service Charge Exhaust Change out		
1	13242 Pure Flow Cardiology		
	Complimentary Services		
	Clean & Organize Cabinets 99119		
	Check For Product Expiration 99130		
	Safety Catalog		
	Check AED 99169		
	Bar code Number		

THIS IS NOT AN INVOICE - ACTUAL INVOICE WILL BE MAILED TO YOU

RECEIVED BY: [signature] AREA CODE PHONE NO. 650 [redacted] PRINT NAME: Marlon Campos

CITY OF MOUNTAIN VIEW
FIRE AND ENVIRONMENTAL SAFETY DIVISION
500 Castro Street • City Hall • 4th Floor • Mountain View, CA 94041-2010 • 650-903-6378

ENVIRONMENTAL PROGRAMS
NOTICE OF INSPECTION

Facility Name: El Camino Paving, Inc.
Facility Address: 924 San Rafael Avenue
Facility Contact: Melissa

Date: 5/17/11 **Fac ID:** 722 **Inspection #:** 3
Samples Taken? No **Photographs Taken?** No
Inspector(s): Mauri/Steck

Items From Previous Inspections Have Been Verified for Compliance. Only the Following Violations Remain:

FIRE CODE PROGRAM VIOLATIONS:

- All violations corrected. Thank you.

HAZARDOUS MATERIALS PROGRAM VIOLATIONS:

HMO-1.4 O • Organize and maintain all hazardous waste manifests and hazardous waste bills of lading in order to verify hazardous waste throughput information on the ECP. (MVCC Chapt. 24, §24.4.0.b). **Location: Facility**

HMO-1.8 M • A business shall submit amendments to the ECP whenever changes in the information occur. Update the entire Environmental Compliance Plan. (MVCC Chapt. 24, §24.4.0.b). **Location: ECP annual submittal was due April 1st, double fees kick in May 2nd**

HMO-35.1 M • Businesses storing or using hazardous materials shall maintain a monthly inspection log for the following:
a) safety showers function properly;
b) eye washes function properly;
c) fire extinguishers are in date;
d) medical supplies are adequately stocked;
e) hazardous materials and secondary containment areas are free from leaks/spills; and
f) hazardous materials containers are in good shape and are not rusting or bulging.
The log shall be signed and dated indicating those items which were corrected during each inspection. Maintain a monthly inspection log of these items. (MVCC Chapt. 24, §24.4.2.g). **Location: Inspect facility eye washes, first aid kits**

****

COMMENTS:

NOTICE TO COMPLY: A reinspection shall be conducted on or after 5/31/2011. Additional inspections after the first reinspection are billed at $321.00/hour. Failure to correct the above violations may result in administrative fines, civil or criminal penalties.

OCCUPANT'S SIGNATURE: 

For Office Use Only:	☐ Routine ☐ Referral	☐ Combined ☐ Integrated or Multi-media
	☒ Reinspection ☐ Alarm Followup	☒ Joint

CITY OF MOUNTAIN VIEW
FIRE AND ENVIRONMENTAL SAFETY DIVISION

500 Castro Street • City Hall • 4th Floor • Mountain View, CA 94041-2010 • 650-903-6378

ENVIRONMENTAL PROGRAMS
NOTICE OF INSPECTION

Facility Name: El Camino Paving, Inc.
Facility Address: 924 San Rafael Avenue
Facility Contact: Melissa

Date: 4/28/11 **Fac ID:** 722 **Inspection #:** 2
Samples Taken? No **Photographs Taken?** No
Inspector(s): Mauri/Steck

Items From Previous Inspections Have Been Verified for Compliance. Only the Following Violations Remain:

FIRE CODE PROGRAM VIOLATIONS:

FC-2/8 • Service fire extinguishers annually or after usage. (CCR Title 19 §575.1). **Location: Facility**

HAZARDOUS MATERIALS PROGRAM VIOLATIONS:

HMO-1.4 O • Organize and maintain all hazardous waste manifests and hazardous waste bills of lading in order to verify hazardous waste throughput information on the ECP. (MVCC Chapt. 24, §24.4.0.b). **Location: Facility**

HMO-1.8 M • A business shall submit amendments to the ECP whenever changes in the information occur. Update the entire Environmental Compliance Plan. (MVCC Chapt. 24, §24.4.0.b). **Location: ECP annual submittal was due April 1st, double fees kick in May 2nd**

HMO-19.3 M • Secondary containment shall not provide for the accumulation or storage of liquids (hazardous material liquids, precipitation, condensate, etc.). Remove accumulated liquids inside secondary containment and dispose of properly. (MVCC Chapt. 24, §24.3.0.q.2(d)). **Location: Oil storagearea**

HMO-34.1 M • Labels shall be made of durable material and replaced as needed due to normal aging and fading. Labels shall not be located where they might be obstructed. Labels shall be in English and other languages where appropriate. Provide/Repair labels for the following containers, materials, equipment or areas: (MVCC Chapt. 24, §24.3.8, 24.3.9.a): Fill out all waste labels ompletely **Location: Facility**

HMO-35.1 M • Businesses storing or using hazardous materials shall maintain a monthly inspection log for the following:

a) safety showers function properly;
b) eye washes function properly;
c) fire extinguishers are in date;
d) medical supplies are adequately stocked;
e) hazardous materials and secondary containment areas are free from leaks/spills; and
f) hazardous materials containers are in good shape and are not rusting or bulging.

The log shall be signed and dated indicating those items which were corrected during each inspection. Maintain a monthly inspection log of these items. (MVCC Chapt. 24, §24.4.2.g). **Location: Inspect facility eye washes, first aid kits**

****

For Office Use Only:	☐ Routine ☒ Reinspection	☐ Referral ☐ Alarm Followup	☐ Combined ☐ Integrated or Multi-media ☒ Joint

CITY OF MOUNTAIN VIEW
FIRE AND ENVIRONMENTAL SAFETY DIVISION
500 Castro Street • City Hall • 4th Floor • Mountain View, CA 94041-2010 • 650-903-6378

ENVIRONMENTAL PROGRAMS
NOTICE OF INSPECTION

Facility Name: El Camino Paving, Inc.
Facility Address: 924 San Rafael Avenue
Facility Contact: Melissa

Date: 4/28/11 **Fac ID:** 722 **Inspection #:** 2
Samples Taken? No **Photographs Taken?** No
Inspector(s): Mauri/Steck

Items From Previous Inspections Have Been Verified for Compliance. Only the Following Violations Remain:

COMMENTS:

NOTICE TO COMPLY: A reinspection shall be conducted on or after 5/12/2011. Additional inspections after the first reinspection are billed at $321.00/hour. Failure to correct the above violations may result in administrative fines, civil or criminal penalties.

OCCUPANT'S SIGNATURE: _____

OCCUPANT'S NAME (Print): Daniel Campos **TITLE:** Maintenance Supervisor

CITY OF MOUNTAIN VIEW
FIRE AND ENVIRONMENTAL SAFETY DIVISION
500 Castro Street • City Hall • 4th Floor • Mountain View, CA 94041-2010 • 650-903-6378

ENVIRONMENTAL PROGRAMS NOTICE OF INSPECTION

Facility Name: El Camino Paving, Inc.
Facility Address: 924 San Rafael Avenue
Facility Contact: Melissa

Date: 4/4/11 **Fac ID:** 722 **Inspection #:** 1
Samples Taken? No **Photographs Taken?** No
Inspector(s): Mauri/Steck

The Following Violations Have Been Observed During This Inspection:

FIRE CODE PROGRAM VIOLATIONS:

FC-2.8 • Service fire extinguishers annually or after usage. (CCR Title 19 §575.1). **Location: Facility**

HAZARDOUS MATERIALS PROGRAM VIOLATIONS:

HMO-1.4 O • Organize and maintain all hazardous waste manifests and hazardous waste bills of lading in order to verify hazardous waste throughput information on the ECP. (MVCC Chapt. 24, §24.4.0.b). **Location: Facility**

HMO-1.8 M • A business shall submit amendments to the ECP whenever changes in the information occur. Update the entire Environmental Compliance Plan. (MVCC Chapt. 24, §24.4.0.b). **Location: ECP annual submittal was due April 1st**

HMO-3.1 M • All compressed gas cylinders in storage shall be adequately secured by approved noncombustible straps, chain, wire, etc. to prevent falling or being knocked over. Provide securement for compressed gas cylinder storage meeting this requirement. (MVCC Chapt. 24, §24.3.0.a). **Location: Facility**

HMO-12.2 M • Areas where hazardous materials (including empty containers) are stored shall be neat and orderly. Improve general housekeeping. (MVCC Chapt. 24, §24.3.0.i). **Location: Facility**

HMO-19.1 M • Secondary containment is required for all new storage facilities constructed or installed after 1/1/84. Provide secondary containment. If epoxy coatings are used on floors or containment areas, submit manufacturer's cut sheets showing the compatibility of the coating with the stored chemicals prior to applying the coating. (MVCC Chapt. 24, §24.3.0.q). **Location: Keep all open pails in yard in secondary containment**

HMO-19.3 M • Secondary containment shall not provide for the accumulation or storage of liquids (hazardous material liquids, precipitation, condensate, etc.). Remove accumulated liquids inside secondary containment and dispose of properly. (MVCC Chapt. 24, §24.3.0.q.2(d)). **Location: Oil storagearea**

HMO-29.2 M • All spills or unauthorized discharges shall be cleaned up immediately. Clean up the following spills/discharges: (MVCC Chapt. 24, §24.5.1): Throughout yard **Location: Facility**

For Office Use Only:	☒ Routine ☐ Referral ☐ Reinspection ☐ Alarm Followup	☐ Combined ☐ Integrated or Multi-media ☒ Joint

CITY OF MOUNTAIN VIEW
FIRE AND ENVIRONMENTAL SAFETY DIVISION
500 Castro Street • City Hall • 4th Floor • Mountain View, CA 94041-2010 • 650-903-6378

ENVIRONMENTAL PROGRAMS
NOTICE OF INSPECTION

Facility Name: El Camino Paving, Inc.
Facility Address: 924 San Rafael Avenue
Facility Contact: Melissa

Date: 4/4/11 **Fac ID:** 722 **Inspection #:** 1
Samples Taken? No **Photographs Taken?** No
Inspector(s): Mauri/Steck

The Following Violations Have Been Observed During This Inspection:

HMO-34.1 M • Labels shall be made of durable material and replaced as needed due to normal aging and fading. Labels shall not be located where they might be obstructed. Labels shall be in English and other languages where appropriate. Provide/Repair labels for the following containers, materials, equipment or areas: (MVCC Chapt. 24, §24.3.8, 24.3.9.a): Fill out all waste labels ompletely **Location: Facility**

HMO-35.1 M • Businesses storing or using hazardous materials shall maintain a monthly inspection log for the following:
a) safety showers function properly;
b) eye washes function properly;
c) fire extinguishers are in date;
d) medical supplies are adequately stocked;
e) hazardous materials and secondary containment areas are free from leaks/spills; and
f) hazardous materials containers are in good shape and are not rusting or bulging.
The log shall be signed and dated indicating those items which were corrected during each inspection. Maintain a monthly inspection log of these items. (MVCC Chapt. 24, §24.4.2.g). **Location: Inspect facility eye washes**

****

COMMENTS:

NOTICE TO COMPLY: A reinspection shall be conducted on or after 4/18/2011. Additional inspections after the first reinspection are billed at $321.00/hour. Failure to correct the above violations may result in administrative fines, civil or criminal penalties.

OCCUPANT'S SIGNATURE: _____

OCCUPANT'S NAME (Print): _____ **TITLE:** _____

CITY OF MC NTAIN VIEW
FIRE AND ENVIRONMENTAL SAFETY DIVISION

EN RONMENTAL PROGRAMS
NOTICE OF INSPECTION

00 Castro Street • City Hall • 4th Floor • Mountain View, CA 94041-2010 • 650-903-6378

Facility Name: El Camino Paving, Inc.
Facility Address: 924 San Rafael Avenue
Facility Contact: Daniel Campos

Date: 1/23/09 **Fac ID:** 722 **Inspection #:** 1
Samples Taken? No **Photographs Taken?** No
Inspector(s): Mauri

FIRE CODE PROGRAM VIOLATIONS:

•No violations observed.

HAZARDOUS MATERIALS PROGRAM VIOLATIONS:

•No violations observed.

****

COMMENTS: Put an absorbant boom to keep oil from entering storm drain system on rainy days.

OCCUPANT'S SIGNATURE: _____

OCCUPANT'S NAME (Print): Daniel Campos **TITLE:** Maintenance Supervisor

For Office Use Only:	☒ Routine ☐ Referral ☐ Reinspection ☐ Alarm Followup	☒ Combined ☐ Integrated or Multi-media ☐ Joint

Correspondence

CITY OF MOUNTAIN VIEW

FIRE DEPARTMENT • FIRE AND ENVIRONMENTAL PROTECTION DIVISION
500 Castro Street • City Hall • 4th Floor • Mountain View, California 94041-2010
650-903-6378 • FAX 650-962-1430

CITY OF MOUNTAIN VIEW
COMPLIANCE ORDER

Issuing Division: Fire and Environmental Protection Division **Facility ID No.: 722**
Issuance Date: August 23, 2013
Violation Address: 924 San Rafael Avenue
Mountain View, CA 94043

ISSUED TO:

Name: Marie S. Alva & Stephanie Alva
Company: El Camino Paving, Inc.
Address: **924 San Rafael Avenue**
Phone No.: [redacted]

Method of Service: Certified Mail **By:** Carrie Sandahl **Date:** August 23, 2013

CODE SECTION	VIOLATION AND CORRECTIONS REQUIRED	COMPLIANCE DATE
MVCC Ch. 35.32.3.1 (Attached hereto and incorporated herein by reference)	Violation: It shall be unlawful to discharge or cause a threatened discharge to any curbside gutter, storm sewer, storm drain gutter, creek or natural outlet any domestic sewage, sanitary sewage, industrial wastes, polluted waters, construction waste, litter or refuse except where permission is granted by the fire chief. **Corrective Action: Correct violations noted in inspection notices issued to El Camino Paving on June 28, 2013, and subsequent re-inspections on 7/12/13, 7/25/13 and 8/7/13:** • **clean up spills of motor oil and other automotive fluids throughout facility,** • **provide drip pans for actively leaking vehicles/equipment,** • **provide secondary containment for batteries, chemicals and hazardous materials that are stored outdoors and provide a cover for the secondary containment** • **cover non-active stockpiles of material throughout yard** • **sweep up absorbent that was applied to oil spills in the yard** • **move all electronic equipment indoors (television, computer parts, etc.)** • **clean trash accumulating in yard and along the perimeter of the property.** • **Cover used tires**	September 6, 2013

9/4/13 OK

WARNING

FAILURE TO CORRECT ALL VIOLATIONS LISTED IN THIS ORDER BEFORE THE COMPLIANCE DATE ABOVE MAY RESULT IN ADMINISTRATIVE PENALTIES OF **$500.00 PER DAY FOR EACH VIOLATION UNTIL COMPLIANCE IS ACHIEVED.** THIS ACTION IS IN ADDITION TO ALL OTHER LEGAL REMEDIES, CRIMINAL OR CIVIL, WHICH MAY BE PURSUED BY THE CITY IN RESPONSE TO ANY VIOLATION. PLEASE CONTACT THE FIRE AND ENVIRONMENTAL COMPLIANCE DIVISION AT (650) 903-6378 IF YOU HAVE ANY QUESTIONS.

Carrie Sandahl
Water Environment Specialist

8/23/13
Date of Issuance

Cc: Jaymae Wentker, Fire Marshal
Jannie Quinn, City Attorney
Lance Bayer, Special Asst. City Attorney
File

SENDER: COMPLETE THIS SECTION

- Complete items 1, 2, and 3. Also complete item 4 if Restricted Delivery is desired.
- Print your name and address on the reverse so that we can return the card to you.
- Attach this card to the back of the mailpiece, or on the front if space permits.

1. Article Addressed to:

Ms. Stephanie Alva
El Camino Paving, Inc.
924 San Rafael Avenue
Mountain View, CA 94043

COMPLETE THIS SECTION ON DELIVERY

A. Signature
X [signature] ☐ Agent ☐ Addressee

B. Received by (Printed Name) [illegible] C. Date of Delivery 10/2/13

D. Is delivery address different from item 1? ☐ Yes
If YES, enter delivery address below: ☐ No

3. Service Type
☒ Certified Mail ☐ Express Mail
☐ Registered ☐ Return Receipt for Merchandise
☐ Insured Mail ☐ C.O.D.

4. Restricted Delivery? (Extra Fee) ☐ Yes

2. Article Number (Transfer from service label) 7010 2780 0002 6460 6184

PS Form 3811, February 2004 Domestic Return Receipt 102595-02-M-1540

7010 2780 0002 6460 6184

U.S. Postal Service™
CERTIFIED MAIL™ RECEIPT
(Domestic Mail Only; No Insurance Coverage Provided)
For delivery information visit our website at www.usps.com

OFFICIAL USE

Postage	$
Certified Fee	
Return Receipt Fee (Endorsement Required)	
Restricted Delivery Fee (Endorsement Required)	
Total Postage & Fees	$

Postmark Here

Sent To Ms. Stephanie Alva
Street, Apt. No.; or PO Box No. 924 San Rafael Avenue
City, State, ZIP+4 Mountain View, CA 94043

PS Form 3800, August 2006 See Reverse for Instructions

CITY OF MOUNTAIN VIEW

Fire Department ▪ Fire and Environmental Protection Division
500 Castro Street ▪ City Hall - 4th Floor ▪ Mountain View, California 94041-2010
650-903-6378 ▪ FAX 650-962-1430

NOTICE OF PERMIT EXPIRATION

May 29, 2013

Ms. Marie S. Alva
El Camino Paving, Inc.
[redacted]

Ms. Stephanie Alva
El Camino Paving, Inc.
924 San Rafael Avenue
Mountain View, CA 94043

SENT BY EMAIL AND
CERTIFIED MAIL

RE: 924 SAN RAFAEL AVENUE- EXPIRATION OF HAZARDOUS MATERIALS PERMIT

This letter shall serve as official notice that the Hazardous Materials permit issued to El Camino Paving, Inc., located at 924 San Rafael Avenue has expired.

The Hazardous Materials permit for El Camino Paving, Inc. expired on **May 1, 2012**. This permit requires renewal each year, along with the requirement to update your Environmental Compliance Plan (ECP) for accuracy. Permit fees and ECP's were not returned to the Mountain View Fire Department by the **May 1, 2012** deadline and are considered past due. All past due permit fees are subject to a late fee equal to double the annual permit fee.

To date, you have made no attempt to pay your outstanding permit renewal fee or update your ECP for 2012 (see attached) and 2013. Without a valid Hazardous Materials permit, El Camino Paving, Inc., is in violation of Mountain View City Code, Chapter 24, and shall not store, handle or use hazardous materials in excess of those quantities requiring a permit, as specified in MVCC Chapter 24.

To renew your Hazardous Materials permit you are required to submit an updated ECP, along with all past due permit renewal fees for 2012 and 2013, inclusive of penalties, in the amount of **$8749.00** respectively, to this department no later than **5:00pm June 17, 2013**.

If you chose to abandon your efforts to conduct business using hazardous materials in quantities requiring a Hazardous Materials permit, you shall reduce the quantity of hazardous materials inventory below the permittable amounts, as set forth in Chapter 24 of the Mountain View City Code, and notify this office in writing of your intentions no later than **5:00pm June 17, 2013**.

Recycled Paper

Failure to renew your Hazardous Materials permit or reduce the quantity of hazardous materials below the permittable amounts by **5:00pm June 17, 2013** will result in the assessment of Administrative Penalties up to $1000.00 per day, with an Abatement Order issued to the property owner requiring removal of all hazardous materials from your business immediately.

Sincerely,

Jaymae Wentker
Fire Marshal
Mountain View Fire Department
(650) 903-6821

Cc. City Attorney - J. Quinn
Hazardous Materials Specialist – P. Mauri
File

SENDER: COMPLETE THIS SECTION

- Complete items 1, 2, and 3. Also complete item 4 if Restricted Delivery is desired.
- Print your name and address on the reverse so that we can return the card to you.
- Attach this card to the back of the mailpiece, or on the front if space permits.

1. Article Addressed to:

Marie Alva
El Camino Pavings
[redacted]

COMPLETE THIS SECTION ON DELIVERY

A. Signature
X [signature] ☐ Agent ☐ Addressee

B. Received by (Printed Name) Stephanie Alva C. Date of Delivery 5/29/13

D. Is delivery address different from item 1? ☐ Yes
If YES, enter delivery address below: ☐ No

[redacted]

3. Service Type
☑ Certified Mail ☐ Express Mail
☐ Registered ☑ Return Receipt for Merchandise
☐ Insured Mail ☐ C.O.D.

4. Restricted Delivery? (Extra Fee) ☐ Yes

2. Article Number (Transfer from service) 7010 3090 0000 5222 0883

PS Form 3811, February 2004 Domestic Return Receipt 102595-02-M-1540

SENDER: COMPLETE THIS SECTION

- Complete items 1, 2, and 3. Also complete item 4 if Restricted Delivery is desired.
- Print your name and address on the reverse so that we can return the card to you.
- Attach this card to the back of the mailpiece, or on the front if space permits.

1. Article Addressed to:

Stephanie Alva
El Camino Pavings
924 San Rafael Ave
Mountain View
CA
94043

COMPLETE THIS SECTION ON DELIVERY

A. Signature
X [signature] ☐ Agent ☐ Addressee

B. Received by (Printed Name) Stephanie Alva C. Date of Delivery

D. Is delivery address different from item 1? ☐ Yes
If YES, enter delivery address below: ☐ No

3. Service Type
☑ Certified Mail ☐ Express Mail
☐ Registered ☑ Return Receipt for Merchandise
☐ Insured Mail ☐ C.O.D.

4. Restricted Delivery? (Extra Fee) ☐ Yes

2. Article Number (Transfer from service label) 7010 3090 0000 5222 0876

PS Form 3811, February 2004 Domestic Return Receipt 102595-02-M-1540

7010 3090 0000 5222 0876

U.S. Postal Service™ CERTIFIED MAIL™ RECEIPT
(Domestic Mail Only; No Insurance Coverage Provided)

For delivery information visit our website at www.usps.com®

OFFICIAL USE

Postage	$
Certified Fee	
Return Receipt Fee (Endorsement Required)	
Restricted Delivery Fee (Endorsement Required)	
Total Postage & Fees	$ 5.75

Postmark Here

CA 94043

Sent To Stephanie Alva, El Camino Pavings
Street, Apt. No.; or PO Box No. 924 San Rafael Ave.
City, State, ZIP+4 Mountain View CA 94043

PS Form 3800, August 2006 See Reverse for Instructions

7010 3090 0000 5222 0883

U.S. Postal Service™ CERTIFIED MAIL™ RECEIPT
(Domestic Mail Only; No Insurance Coverage Provided)

For delivery information visit our website at www.usps.com®

OFFICIAL USE

Postage	$
Certified Fee	
Return Receipt Fee (Endorsement Required)	
Restricted Delivery Fee (Endorsement Required)	
Total Postage & Fees	$ 5.75

Postmark Here

CA 94043

Sent To Marie Alva, El Camino Pavings
Street, Apt. No.; or PO Box No. [redacted]
City, State, ZIP+4

PS Form 3800, August 2006

CITY OF MOUNTAIN VIEW
Fire Department ▪ Fire and Environmental Protection Division
500 Castro Street ▪ City Hall - 4th Floor ▪ Mountain View, California 94041-2010
650-903-6378 ▪ FAX 650-962-1430

NOTICE OF PERMIT EXPIRATION

May 21, 2012

Ms. Marie S. Alva
El Camino Paving, Inc.
[redacted]

Ms. Stephanie Alva
El Camino Paving, Inc.
924 San Rafael Ave
Mountain View, CA 94043

SENT CERTIFIED

RE: 924 SAN RAFAEL AVENUE- EXPIRATION OF HAZARDOUS MATERIALS PERMIT

This letter shall serve as official notice that the Hazardous Materials permit issued to El Camino Paving, Inc., located at 924 San Rafael Avenue has expired.

El Camino Paving, Inc. was issued an annual Hazardous Materials permit on June 7, 2011, which was valid through May 1, 2012. This permit requires renewal each year, along with the requirement to update your Environmental Compliance Plan (ECP) for accuracy. Permit fees and ECP's not returned to the Mountain View Fire Department by May 1, 2012 are considered late and subject to a late fee equal to double the annual permit fee.

An Environmental Compliance Plan (ECP) packet, along with an annual permit renewal invoice were mailed to you on February 13, 2012 with instructions to verify the accuracy of the ECP packet, sign the Business Owner/Operator and Business Plan Certification forms and return both with the permit fee to this office no later than April 2, 2012.

On April 4, 2012 this department issued you a **Late Notice** restating the requirement for submittal of the updated ECP packet, along with the permit renewal fee to be submitted no later than 5:00pm May 1, 2012 or be subject to double fees and possible civil penalties.

To date, you have made no attempt to pay your outstanding permit renewal fee or update your ECP. Without a valid Hazardous Materials permit El Camino Paving, Inc. is in violation of Mountain View City Code, Chapter 24, and shall not store, handle or use hazardous materials in excess of those quantities requiring a permit, as specified in MVCC Chapter 24.

To renew your Hazardous Materials permit you are required to submit an updated ECP, along with the permit renewal fees, inclusive of penalties, in the amount of $ 4,410.00 to this department no later than 5:00pm May 29, 2012.

Recycled Paper

If you chose to abandon your efforts to conduct business using hazardous materials in quantities requiring a Hazardous Materials permit, you shall reduce the quantity of hazardous materials inventory below the permittable amounts, as set forth in Chapter 24 of the Mountain View City Code, and notify this office in writing of your intentions no later than 5:00pm May 29, 2012.

Failure to renew your Hazardous Materials permit or reduce the quantity of hazardous materials below the permittable amounts by May 29, 2012 will result in the assessment of Administrative Penalties up to $1000.00 per day, with an Abatement Order issued to the property owner requiring removal of all hazardous materials from your business immediately.

Sincerely,

Jaymae Wentker
Fire Marshal
Mountain View Fire Department
(650) 903-6821

Cc. City Attorney-J. Quinn
Hazmat- C. Steck
File

CITY OF MOUNTAIN VIEW
Fire Department ▪ Fire and Environmental Protection Division
500 Castro Street ▪ City Hall - 4th Floor ▪ Mountain View, California 94041-2010
650-903-6378 ▪ FAX 650-962-1430

NOTICE OF PERMIT EXPIRATION

May 21, 2012

Ms. Marie S. Alva
El Camino Paving, Inc.
[redacted]

Ms. Stephanie Alva
El Camino Paving, Inc.
924 San Rafael Ave
Mountain View, CA 94043

SENT CERTIFIED

RE: 924 SAN RAFAEL AVENUE- EXPIRATION OF HAZARDOUS MATERIALS PERMIT

This letter shall serve as official notice that the Hazardous Materials permit issued to El Camino Paving, Inc., located at 924 San Rafael Avenue has expired.

El Camino Paving, Inc. was issued an annual Hazardous Materials permit on June 7, 2011, which was valid through May 1, 2012. This permit requires renewal each year, along with the requirement to update your Environmental Compliance Plan (ECP) for accuracy. Permit fees and ECP's not returned to the Mountain View Fire Department by May 1, 2012 are considered late and subject to a late fee equal to double the annual permit fee.

An Environmental Compliance Plan (ECP) packet, along with an annual permit renewal invoice were mailed to you on February 13, 2012 with instructions to verify the accuracy of the ECP packet, sign the Business Owner/Operator and Business Plan Certification forms and return both with the permit fee to this office no later than April 2, 2012.

On April 4, 2012 this department issued you a **Late Notice** restating the requirement for submittal of the updated ECP packet, along with the permit renewal fee to be submitted no later than 5:00pm May 1, 2012 or be subject to double fees and possible civil penalties.

To date, you have made no attempt to pay your outstanding permit renewal fee or update your ECP. Without a valid Hazardous Materials permit El Camino Paving, Inc. is in violation of Mountain View City Code, Chapter 24, and shall not store, handle or use hazardous materials in excess of those quantities requiring a permit, as specified in MVCC Chapter 24.

To renew your Hazardous Materials permit you are required to submit an updated ECP, along with the permit renewal fees, inclusive of penalties, in the amount of $ 4,410.00 to this department no later than 5:00pm May 29, 2012.

Recycled Paper

If you chose to abandon your efforts to conduct business using hazardous materials in quantities requiring a Hazardous Materials permit, you shall reduce the quantity of hazardous materials inventory below the permittable amounts, as set forth in Chapter 24 of the Mountain View City Code, and notify this office in writing of your intentions no later than 5:00pm May 29, 2012.

Failure to renew your Hazardous Materials permit or reduce the quantity of hazardous materials below the permittable amounts by May 29, 2012 will result in the assessment of Administrative Penalties up to $1000.00 per day, with an Abatement Order issued to the property owner requiring removal of all hazardous materials from your business immediately.

Sincerely,

Jaymae Wentker
Fire Marshal
Mountain View Fire Department
(650) 903-6821

Cc. City Attorney-J. Quinn
Hazmat- C. Steck
File

SENDER: COMPLETE THIS SECTION

- Complete items 1, 2, and 3. Also complete item 4 if Restricted Delivery is desired.
- Print your name and address on the reverse so that we can return the card to you.
- Attach this card to the back of the mailpiece, or on the front if space permits.

1. Article Addressed to:

Stephanie Alva
924 San Rafael Ave
Mountain View, CA
94043

COMPLETE THIS SECTION ON DELIVERY

A. Signature
X [signature] ☐ Agent ☒ Addressee

B. Received by (Printed Name) Stephanie Alva | C. Date of Delivery

D. Is delivery address different from item 1? ☐ Yes
If YES, enter delivery address below: ☐ No

3. Service Type
☐ Certified Mail ☐ Express Mail
☐ Registered ☐ Return Receipt for Merchandise
☐ Insured Mail ☐ C.O.D.

4. Restricted Delivery? (Extra Fee) ☐ Yes

2. Article Number (Transfer from service label) 7007 3020 0003 2472 7314

PS Form 3811, February 2004 Domestic Return Receipt 102595-02-M-1540

SENDER: COMPLETE THIS SECTION

- Complete items 1, 2, and 3. Also complete item 4 if Restricted Delivery is desired.
- Print your name and address on the reverse so that we can return the card to you.
- Attach this card to the back of the mailpiece, or on the front if space permits.

1. Article Addressed to:

Marie Alva
924 San Rafael Ave
Mountain View, CA
94043

COMPLETE THIS SECTION ON DELIVERY

A. Signature
X [signature] ☒ Agent ☐ Addressee

B. Received by (Printed Name) Stephanie Alva | C. Date of Delivery

D. Is delivery address different from item 1? ☐ Yes
If YES, enter delivery address below: ☐ No

3. Service Type
☒ Certified Mail ☐ Express Mail
☐ Registered ☐ Return Receipt for Merchandise
☐ Insured Mail ☐ C.O.D.

4. Restricted Delivery? (Extra Fee) ☐ Yes

2. Article Number (Transfer from service label) 7007 3020 0003 2472 7321

PS Form 3811, February 2004 Domestic Return Receipt 102595-02-M-1540

(#2)

PROOF OF SERVICE

I hereby certify that I am a citizen of the United States, over the age of 18, and not a party to the within action. My business address is 500 Castro Street, Mountain View, California, 94041.

On **January 10, 2011**, I served the within:

ADMINISTRATIVE DECISION

on the following parties in said action, by placing a true copy thereof, enclosed in a sealed envelope, and serving:

MARIE ALVA and STEPAHANIE ALVA
924 SAN RAFAEL AVE
MOUNTAIN VIEW, CA 94043

XX **VIA MAIL – CCP §§ 1013(a), 2015.5**

By placing a true copy thereof enclosed in a sealed envelop(s), addressed as above and placing each for collection and mailing on that date following ordinary business practices. I am readily familiar with my firm's business practice of collection and processing of correspondence for mailing with the United States Postal Service and correspondence placed for collection and mailing would be deposited with the United States Postal Service at Mountain View, California, with postage thereon fully prepaid, that same day in the ordinary course of business.

I, **Jaymae Wentker**, declare under penalty of perjury and the laws of the State of California that the foregoing is true and correct and that this declaration was executed on **January 10, 2011**, in Mountain View, California.

NAME

LOUIS L. AMADEO, JR.
Attorney at Law
State Bar No. 65040
Administrative Hearing Officer
c/o City Attorney's Office
City of Mountain View
500 Castro Street
Mountain View, CA 94039

ADMINISTRATIVE HEARINGS

CITY OF MOUNTAIN VIEW, CALIFORNIA

IN THE MATTER OF

MARIA ALVA and
STEPHANIE ALVA,

Respondents.
_____/

ADMINISTRATIVE DECISION

I

STATEMENT OF THE CASE

Due notice having been given, this matter came on regularly for hearing before Administrative Hearing Officer Louis L. Amadeo, Jr. on January 4, 2011, at City Hall, City of Mountain View, California ("the City"). Lance Bayer, Special Assistant City Attorney, Mountain View City Attorney's Office, appeared for the City. Respondent Stephanie Alva appeared without counsel.

The hearing was held pursuant to Mountain View City Code Section (MVCCS) 1.29, as the City sought to enforce the compliance order of November 15, 2010 ("the Compliance Order"), relating to the real property located at 924 San Rafael Avenue, Mountain View, California ("the Subject Property"). The Compliance Order alleged that Respondents maintained violations of

MVCC 24.7, 24.7.1 and 24.7.3 at the Subject Property on November 15, 2010, and required correction of such violations by a Compliance Date of December 6, 2010. . Additionally, the City sought an order imposing administrative penalties and awarding code enforcement costs.

II

WITNESSES AND EVIDENCE

City Fire Marshall Jaymae Wentker testified for the City.

Stephanie Alva testified for Respondents.

The following documents were offered by the City and admitted into evidence without objection:

1. Exhibit "C-1": Case file consisting of twenty-seven pages of copies of documents.

Respondents offered no documentary evidence.

III

FINDINGS OF FACTS

1. At all relevant times, Respondents were the owners and operators of El Camino Paving, Inc., operating at the Subject Property.

2. Respondents did not contest the allegations of the Compliance Order and acknowledged that the corrections required by the Compliance Ordered had not been performed.

3. Respondents represented to the Hearing Officer that they would perform all the corrections required by the Compliance Order, forthwith.

4. Upon such representation, the City waived all administrative penalties and costs in this matter.

///

IV

DETERMINATION OF ISSUES

1. By reason of Findings of Facts Nos. 1 and 2, Respondents violated the Mountain View Municipal Code as alleged in the Compliance Order, and failed to correct the violations as required by the Compliance Order.

2. By reason of Findings of Facts Nos. 3 and 4, Respondents are not presently assessed administrative penalties or costs in this matter.

V

ORDERS

1. Respondents are ordered to perform, forthwith, the corrections required by the Compliance Order.

2. This matter is continued to April 5, 2011 at 1:30 p.m. for a review hearing

3. This decision is effective and final on the date below.

Dated: January 10, 2011

Louis L. Amadeo, Jr.

LOUIS L. AMADEO, JR.,
Administrative Hearing Officer

This decision may be appealed. To obtain judicial review of this decision, a notice of appeal must be filed pursuant to California Government Code Section 53069.4 within twenty days after the service of this decision.

~~March 15th 2011~~
April 5th 2011 @ 3:30 pm

(#1)

FM Copy

CITY OF MOUNTAIN VIEW

Fire Department • Fire and Environmental Protection Division
500 Castro Street • City Hall • 4th Floor • Mountain View, California 94041-2010
650-903-6378 • FAX 650-962-1430

November 18, 2010

MS. MARIE ALVA
924 SAN RAFAEL AVENUE
MOUNTAIN VIEW, CA 94043

MS. STEPHANIE ALVA
924 SAN RAFAEL AVENUE
MOUNTAIN VIEW, CA 94043

Dear Ms. Marie and Stephanie Alva:

RE: ADMINISTRATIVE HEARING FOR 924 SAN RAFAEL AVE.-FACILITY ID 722

Please be advised that an administrative hearing has been scheduled for Tuesday, **January 4, 2011**, at **3:30 p.m.**, in which you are required to attend. In the event you comply with the requirements of the attached Compliance Order on or before the compliance date the hearing will be cancelled. The hearing will take place at Mountain View City Hall, 500 Castro Street-3rd floor, in the City Attorney's Office.

If you have any questions or need further assistance, please feel free to contact me at (650) 903-6821. Thank you for your cooperation.

Sincerely,

Jaymae Wentker

ENDER: COMPLETE THIS SECTION

- Complete items 1, 2, and 3. Also complete item 4 if Restricted Delivery is desired.
- Print your name and address on the reverse so that we can return the card to you.
- Attach this card to the back of the mailpiece, or on the front if space permits.

. Article Addressed to:

Marie Alva
924 San Rafael Ave,
Mountain View, CA
94043

COMPLETE THIS SECTION ON DELIVERY

A. Signature
X
☐ Agent
☐ Addressee

B. Received by (Printed Name)
NOV 2010

C. Date of Delivery

D. Is delivery address different from item 1? ☐ Yes
If YES, enter delivery address below: ☐ No

3. Service Type
☒ Certified Mail ☐ Express Mail
☐ Registered ☐ Return Receipt for Merchandise
☐ Insured Mail ☐ C.O.D.

4. Restricted Delivery? (Extra Fee) ☐ Yes

2. Article Number (Transfer from service label) 7010 0780 0000 9981 6136

PS Form 3811, February 2004 Domestic Return Receipt 102595-02-M-1540

Recycled Paper

CITY OF MOUNTAIN VIEW

Fire Department ▪ Fire and Environmental Protection Division
500 Castro Street ▪ City Hall - 4th Floor ▪ Mountain View, California 94041-2010
650-903-6378 ▪ FAX 650-903-6101

CITY OF MOUNTAIN VIEW

COMPLIANCE ORDER

Issuing Division: Fire and Environmental Protection Division **Facility ID No.:** 722
Issuance Date: November 15, 2010
Violation Address: **924 San Rafael Avenue, Mountain View, CA 94043**

ISSUED TO:

Name:	Ms. Maria S. Alva	Ms. Stephanie Alva
Company:	El Camino Paving, Inc.	El Camino Paving, Inc.
Address:	924 San Rafael Avenue Mountain View, Ca 94043	924 San Rafael Avenue Mountain View, Ca 94043
Phone No.:	[redacted]	

Method of Service: Certified Mail/US Mail **By:** Jaymae Wentker **Date: November 18, 2010**

CODE SECTION	VIOLATION AND CORRECTIONS REQUIRED	COMPLIANCE DATE
MVCC Chapter 24, Section 24.7.0. **(Attached hereto and incorporated herein by reference)**	**VIOLATION:** Storage or handling of any hazardous or other regulated materials in excess of the exempt amounts specified in MVCC Section 24.2.1 without first obtaining a permit for the storage and handling of the hazardous or other regulated materials. **CORRECTIVE ACTION:** Obtain a permit for the storage and handling of hazardous or other regulated materials.	December 6, 2010
MVCC Chapter 24, Section 24.7.1. **(Attached hereto and incorporated herein by reference)**	**VIOLATION:** Failure to renewal hazardous materials permit at least thirty (30) days prior to the expiration date of such permit. **CORRECTIVE ACTION:** Update your expired Environmental Compliance Plan permit in accordance with the attached instructions.	December 6, 2010

MVCC Chapter 24. Section 24.7.3. **(Attached hereto and incorporated herein by reference)**	**VIOLATION:** Failure to remit permit fees for renewal of your hazardous material permit. **CORRECTIVE ACTION:** Remit payment of outstanding permit fees in the sum of $4,261.00. ^ Corrected to reflect actual w/ penalty (late fee) *Does not include $750 penalty	December 6, 2010

WARNING

FAILURE TO COMPLY WITH ALL VIOLATIONS LISTED IN THIS ORDER BEFORE THE COMPLIANCE DATE ABOVE MAY RESULT IN ADMINISTRATIVE PENALTIES **OF $750.00 PER DAY FOR EACH VIOLATION UNTIL COMPLIANCE IS ACHIEVED**. THIS ACTION IS IN ADDITION TO ALL OTHER LEGAL REMEDIES, CRIMINAL OR CIVIL, WHICH MAY BE PURSUED BY THE CITY IN RESPONSE TO ANY VIOLATION. PLEASE CONTACT THE FIRE AND ENVIRONMENTAL PROTECTION DIVISION AT (650) 903-6378 IF YOU HAVE ANY QUESTIONS.

Jaymae Wentker

Fire Marshal

Nov 18, 2010

Date of Issuance

Cc: Jaymae Wentker, Fire Marshal
Lance Bayer, Assistant City Attorney
File

SENDER: COMPLETE THIS SECTION

- Complete items 1, 2, and 3. Also complete item 4 if Restricted Delivery is desired.
- Print your name and address on the reverse so that we can return the card to you.
- Attach this card to the back of the mailpiece, or on the front if space permits.

1. Article Addressed to:

MS. MARIA ALVA
EL CAMINO PAVING, INC.
942 SAN RAFAEL AVENUE
MOUNTAIN VIEW, CA 94043

COMPLETE THIS SECTION ON DELIVERY

A. Signature
X [signature] ☐ Agent ☐ Addressee

B. Received by (Printed Name) | C. Date of Delivery

D. Is delivery address different from item 1? ☐ Yes
If YES, enter delivery address below: ☐ No

3. Service Type
☒ Certified Mail ☒ Express Mail
☐ Registered ☐ Return Receipt for Merchandise
☐ Insured Mail ☐ C.O.D.

4. Restricted Delivery? (Extra Fee) ☐ Yes

2. Article Number (Transfer from service label) 7011 1570 0000 4164 3903

PS Form 3811, February 2004 Domestic Return Receipt 102595-02-M-1540

Fire Department • Fire and Environmental Protection Division • 500 Castro Street • City Hall, 4th Floor
Mountain View, CA 94041-2010 • 650-903-6378 • FAX 650-903-6101

February 25, 2010
Estevan L. Alva
El Camino Paving, Inc.
[redacted]
for: 924 San Rafael Avenue

DUE DATE: April 1, 2010

Enclosed is your 2009 Environmental Compliance Plan (ECP). The ECP contains the latest information you submitted to us. It also includes updates and corrections from our most recent inspections of your facility. You are required to:

1) **Review the "Quick Check" items and update your enclosed ECP with a red pen. Cross out any incorrect information and correct it;**

2) **Have a corporate officer of at least the level of Vice-President, General Partner, or Sole Proprietor sign and date the bottom of:**
   - **the "Business Owner/Operator Identification" form;**
   - **the "Tiered Permitting" form (Facility page); and**
   - **the "Underground Storage Tank" form (Facility page)**

   (the last two forms are only included in your packet if they apply to you);

3) **Make a complete copy of these forms to keep for your files;**

4) **Send all amended forms and all signature forms to us at the above address NO LATER THAN APRIL 1, 2010; and**

5) **Include a check for any applicable fees with the ECP submittal. Make checks payable to: City of Mountain View**

If you have any questions as you complete and update these forms, please contact either Chris Steck at (650) 903-6816 or Patrick Mauri at (650) 903-6143.

Sincerely,
Mountain View Fire Department

permittee, city may, in its discretion, require such applicant or permittee, at such applicant's or permittee's sole cost and expense, to retain a suitably qualified independent engineer, or chemist, or other appropriate professional consultant, acceptable to city, for the purpose of evaluating and rendering a professional opinion respecting the adequacy of such submittal, design, monitoring, testing, or evaluation to achieve the purposes of this chapter. City shall be entitled to rely on such evaluation and/or opinion of such engineer, chemist or professional consultant in making the relevant determinations provided for in this chapter.

DIVISION II. MATERIALS REGULATED.

SEC. 24.2.0. Materials regulated.

The materials regulated by this chapter shall consist of any materials that, because of their quantity, concentration or physical or chemical characteristics, pose a significant present or potential physical or health hazard to human health and safety, to property or to the environment if released into the workplace or the environment. These shall include, but not be limited to:

a. Any material regulated under Section 25501 or 25532 of Chapter 6.95 of the California Health and Safety Code.

b. Any material regulated under Section 25281 of Chapter 6.7 of the California Health and Safety Code.

c. Any material regulated by the California Fire Code.

d. Any material regulated under Division 20, Chapter 6.5, of the California Health and Safety Code.

e. Any material regulated under Chapter 6.67, Section 25270.5(c), of the California Health and Safety Code.

f. Any material which a handler or the city has a reasonable basis for believing would be injurious to the health, safety and welfare of persons or property or harmful to the environment if released into the workplace or the environment.

SEC. 24.2.1. Exclusions.

This chapter excludes the following materials from hazardous materials permit fees. These materials may be required to be reported or included in a hazardous materials management plan (HMMP) when the fire chief or his/her designee so determines and where such action would be appropriate and consistent with achieving the general obligation of this chapter for protecting public health, safety and welfare. In

addition, the following materials shall comply with all applicable requirements in Division III (Storage, Handling and Dispensing Standards) of this chapter.

a. **Retail products.** Hazardous materials meeting all of the following requirements: (1) contained solely in consumer products with a container capacity not exceeding five (5) gallons or fifty (50) pounds; (2) packaged for distribution to, and use by, the general public; (3) whose contents are not dispensed from their original containers at the storage facility; and (4) located in an area defined as a "retail sales occupancy" per Article I, Division I of this chapter.

b. **Medicinal products.** Oxygen and nitrous oxide, ordinarily maintained by a physician, dentist, podiatrist, veterinarian or pharmacist at his or her office or place of business, stored at each office or place of business in quantities of not more than one thousand (1,000) cubic feet of each material at any one time.

c. **Food and beverage products.** Noncryogenic carbon dioxide compressed gas used in the direct dispensing of food or beverages at restaurants, delicatessens, pubs or other public eating or drinking establishments.

d. **Stationary Storage Battery Systems.** Batteries used for facility standby power, emergency power or uninterrupted power supplies in which the liquid electrolyte in the cells is immobilized (i.e., AGM-absorptive glass mat, gel cell) and contain less than 55 gallons (aggregate) quantity.

e. **Minimum quantities*.** Hazardous materials whose aggregate quantity in a hazard class does not exceed the limits specified below:

Maximum Quantity	Hazard Class
10 gallons	Miscellaneous hazardous material liquid
10 gallons	Combustible liquid
10 gallons	Corrosive liquid
10 gallons	Flammable liquid
10 gallons	Oxidizer liquid
50 pounds	Miscellaneous hazardous material solid
50 pounds	Corrosive solid
50 pounds	Flammable solid
50 pounds	Oxidizer solid
200 cubic feet	Nonflammable gas
200 cubic feet	Flammable gas

* Minimum quantity exclusions do not apply to hazardous substances stored in underground storage tanks.

e. **Exemption.** The city shall exempt any material from the requirements of this chapter where it has been demonstrated to the satisfaction of city that the material in

DIVISION VII. APPLICATIONS AND PERMITS.*

* Prior ordinance history: Ord. No. 25.83.

SEC. 24.7.0. Permit.

a. It shall be unlawful for any person, firm or corporation to store or handle any hazardous or other regulated materials in excess of the exempt amounts specified in Sec. 24.2.1 without first obtaining a permit for the storage and handling of the hazardous or other regulated materials. Furthermore, it shall be unlawful for any person, firm or corporation to store or handle hazardous or other regulated materials in quantities in excess of the quantities specified in the permit, or to violate any other requirement set forth in this chapter or in the permit.

b. The permit for hazardous or other regulated material storage and handling may include the following: (1) name and address of the permitted facility; (2) mailing address; (3) issue, revision and expiration dates of the permit; (4) type of permit (full-term, temporary or provisional); (5) maximum quantities and hazard classes of hazardous or other regulated materials allowed on site at any one time; and (6) compliance directives specifying maintenance and/or upgrade requirements and dates for complying with these requirements. The permit may impose any additional terms or conditions upon the applicant which the fire chief or his/her designee deems reasonable and necessary to carry out the purposes of this chapter.

c. A full-term permit may be issued to the applicant if:

1. The applicant has complied with all reporting requirements of this chapter;

2. The applicant has furnished all requested information, including a complete permit application as described in this chapter;

3. The fire chief or his/her designee determines that there are adequate devices, equipment, chemicals, administrative controls, engineering controls and other facilities to safely store and handle the hazardous or other regulated materials; and

4. The person(s) responsible for emergency spill response and control are adequately trained and capable of consistently meeting permit requirements.

d. If the officer to whom the application has been made finds that the proposal does not completely conform to the provisions of this chapter or meet the conditions of Sec. 24.7.0.c. above, the officer may approve a provisional permit, subject to conditions to be imposed by the officer. The applicant must be informed in writing of the reasons why a full-term permit was not issued.

e. A permit for temporary storage may be issued where storage does not exceed thirty (30) days and occurs no more frequently than every six (6) months. The storage, handling and dispensing standards of Division III, the HMMP reporting requirements of Division IV and the inspection and records requirements of Division VI may be modified as appropriate under these circumstances for the storage of hazardous or other regulated materials on a nonregular basis.

f. If the officer to whom the permit application has been made has cause to deny the issuance of a full-term permit and determines that it would not be feasible or in the public interest to approve a temporary or provisional permit, the officer shall deny issuance of a permit. A permit shall be denied if the applicant fails to demonstrate adequate conformity to the provisions of this chapter, or if issuance of a permit would threaten the health, safety or welfare of the community, persons, resources or property. The decision to deny the permit shall be given to the applicant in writing setting forth the findings upon which the decision is based.

g. No permit shall become effective until the permit has been signed by the fire chief or his/her designee.

h. A change of ownership (including a transfer of the majority of shares in a corporate facility) of the hazardous materials storage facility requires the submittal of an amended permit application. The permit may be transferred to new owners of the same business only if the new owners accept responsibility for all obligations under this chapter and all permit conditions at the time of the transfer of the business and document such transfer in writing within thirty (30) days of transfer of ownership of the business. Such transfer shall be subject to the approval of city.

i. Any permittee desiring to store, handle or dispense hazardous or other regulated materials which are not in conformance with their hazardous materials permit shall apply for and obtain an amended permit prior to any such storage, handling or dispensing.

j. The continued use of, and permit approval for, existing storage facilities is subject to review and modification or termination by city whenever: (1) there has been any unauthorized discharge or significant reduction in the integrity of primary or secondary containment; (2) the permit is renewed; (3) significant changes in hazardous materials processes occur; (4) there is a change of one hundred (100) percent or more in the quantity or any change in the quantity range of a previously disclosed hazardous or other regulated material, or the handling of a previously undisclosed hazardous or other regulated material; or (5) the city is required to implement programs or policies required by state or federal agencies.

k. The fire chief or his/her designee shall reinstate any suspended hazardous materials permit upon proof of the following:

1. Satisfactory ability to comply with all storage and handling requirements; and

2. The payment of costs, fines, or penalties which may be assessed. The fire chief or his/her designee may require the permit holder to develop and implement a compliance schedule for any proposed modification of permit terms and conditions.

l. A permit may be issued for a term of up to five (5) years, excepting provisional permits which may be issued for any period of time up to six (6) months and temporary permits which may be issued for no longer than thirty (30) days.

m. Notwithstanding Sec. 24.2.1 and in addition to those materials regulated pursuant to Sec. 24.2.0, a permit shall be required for the storage in an underground storage tank as defined by California Health and Safety Code Section 25281(x) of any material defined as a hazardous substance by California Health and Safety Code Section 25281(f).

SEC. 24.7.1. Application for permit.

a. Applicants for a permit to store, handle or dispense hazardous or other regulated materials shall complete and submit an application form approved by the city for each facility storing, handling or dispensing the hazardous or other regulated materials in excess of the exempt amounts specified in Sec. 24.2.1.

b. The hazardous materials management plan shall serve as the basis of the hazardous materials permit application. Construction plans, specifications, calculations and other additional information may also be required as part of the application in order for the fire chief or his/her designee to determine that the storage and handling of the hazardous or other regulated materials will be conducted in a manner which meets the purposes of this chapter.

c. Every application for the renewal of a permit or extension of a provisional permit shall be made at least thirty (30) days prior to the expiration date of such permit. If a timely application for renewal has been submitted, the permit shall remain in effect until the city has made its determination.

d. The officer to whom an application for a new or renewed permit is made may make such investigation of the applicant and the proposed facility or activity as such officer deems necessary to carry out the purposes of this chapter.

2. "In my professional opinion, contamination has been found which may pose a significant health risk, based on the quantity, toxicity and location of the contamination, as well as the proposed use of the site and potential activities of persons on the site. Further remedial action is warranted to reduce this risk to acceptable levels and to comply with local, state, and federal guidelines, regulations and laws."

SEC. 24.7.3. Fees.

City shall establish fees sufficient to recover its costs in administering this chapter and related state and federal laws and regulations referenced in this chapter, including the cost of providing hazardous materials services and implementing the hazardous materials ordinance. These fees shall include, but not be limited to, the cost of review of HMMPs, inspections, plan checks, facility closures and other program implementation and administrative costs. The fee schedule shall be adopted by resolution of the city council. No application shall be accepted unless and until the fees have been paid.

City may collect fees charged by the County of Santa Clara or the State of California for program implementation and administration pursuant to Certified Unified Program Agency legislation (Title 27, Division 1, Subdivision 4, Chapter 1 of the California Code of Regulations).

DIVISION VIII. REMEDIAL ACTION.

SEC. 24.8.0. Notice of violation.

Unless the fire chief or his/her designee finds that an immediate suspension under Sec. 24.9.2. is necessary to protect the environment, public health, safety, or welfare from imminent danger, the officer shall issue a notice of violation for:

Failure to comply with the provisions of this chapter, any permit conditions, any compliance directives or any provisions of the hazardous materials management plan within the time specified in the inspection notice, permit or compliance directive; or fraud, willful misrepresentation, or any willful inaccurate or false statement in applying for a new, amended or renewed permit; or fraud, willful misrepresentation, or any willful inaccurate or false statement in any report required by this chapter.

The notice of violation shall specify: (a) dates when initial and follow-up inspections were conducted; (b) provisions of this chapter, permit conditions, compliance directives, or provisions of the hazardous materials management plan found to be in violation; (c) inaccurate or false statements made in permit applications or reports; (d) any applicable fines or other charges due for payment; and (e) deadline dates for compliance and payment of fines or other charges. Such notice shall be sent by certified mail to permittee. If the violation is not abated, corrected, or rectified and

Wentker, Jaymae

From: Casale, Kelli
Sent: Tuesday, June 07, 2011 11:28 AM
To: Wentker, Jaymae
Subject: Alva Maria-Stephanie Third Continuance of Hearing.doc

LOUIS L. AMADEO, JR.
Attorney at Law
State Bar No. 65040
Administrative Hearing Officer
c/o City Attorney's Office
City of Mountain View
500 Castro Street
Mountain View, CA 94039

ADMINISTRATIVE HEARINGS

CITY OF MOUNTAIN VIEW, CALIFORNIA

IN THE MATTER OF	COMPLIANCE ORDER OF NOVEMBER 15, 2010
MARIA ALVA and STEPHANIE ALVA,	THIRD CONTINUANCE OF REVIEW HEARING
Respondents. _____/	

Due notice having been given, this matter came on regularly for a review hearing before Administrative Hearing Officer Louis L. Amadeo, Jr. on May 31, 2011, at City Hall, City of Mountain View, California ("the City"). Lance Bayer, Special Assistant City Attorney, Mountain View City Attorney's Office, appeared for the City. Respondent Stephanie Alva appeared for Respondents.

The matter was continued to July 5, 2011 at 2:00 p.m. for a review hearing on an Amended Compliance Order of November 15, 2010 to confirm that Respondents have been issued a current City permit for the storage and handling of hazardous or other regulated material.

Dated: June 7, 2011

Louis L. Amadeo, Jr.

LOUIS L. AMADEO, JR.,
Administrative Hearing Officer

Info for
May 3rd hearing
2:30 pm.

Fire Department • Fire and Environmental Protection Division • 500 Castro Street • City Hall, 4th Floor
Mountain View, CA 94041-2010 • 650-903-6378 • FAX 650-962-1430

February 17, 2011

DUE DATE: April 1, 2011

Enclosed is your 2010 Environmental Compliance Plan (ECP). The ECP contains the latest information you submitted to us. It also includes updates and corrections from our most recent inspections of your facility. You are required to:

1) **Review the "Quick Check" items and update your enclosed ECP with a red pen. Cross out any incorrect information and correct it;**

2) **Have a corporate officer of at least the level of Vice-President, General Partner, or Sole Proprietor sign and date the bottom of:**
   - **the "Business Plan Certification" form;**
   - **the "Business Owner/Operator Identification" form;**
   - **the "Tiered Permitting" form (Facility page); and**
   - **the "Underground Storage Tank" forms**

(Note-The Tiered Permitting and Underground Storage Tank forms are only included in your packet if they apply to you);

3) **Make a complete copy of these forms to keep for your files;**

4) **Send all amended forms and all signature forms to us at the above address NO LATER THAN APRIL 1, 2011; and**

5) **Include a check for any applicable fees with the ECP submittal. Make checks payable to: City of Mountain View**

The attached forms were developed by the PA as an alternative version of the UPCF. Businesses have the option to use the UPCF adopted in the state regulations. The PA may require businesses to provide additional information.

If you have any questions as you complete and update these forms please contact either Chris Steck at (650) 903-6816 or Patrick Mauri at (650) 903-6143.

Sincerely,
Mountain View Fire Department

CITY OF MOUNTAIN VIEW
FIRE AND ENVIRONMENTAL SAFETY DIVISION
500 Castro Street • City Hall • 4th Floor • Mountain View, CA 94041-2010 • 650-903-6378

ENVIRONMENTAL PROGRAMS INVOICE

For period from April 1, 2011 to April 1, 2012

Facility ID:	**722**
Updated:	**2/10/2011**

Business Name

El Camino Paving, Inc.

Facility Street Address

924 San Rafael Avenue

PAYMENT DUE*:

$2,638.00

(*Make check payable to: "City of Mountain View", 500 Castro Street, City Hall, 4th Floor, Mountain View, CA 94041-2010)

*** LOCAL FEES ***	Fee
(These fees support the City of Mountain View's local code enforcement programs. For questions, contact Jaymae Wentker, Fire Marshal, at 650-903-6378.)	
Hazardous Materials Fee	
Combustible Liquid -- 1,613 Gal	$225.00
Corrosive Liquid -- 81 Gal	$225.00
Flammable Gas -- 2,400 Cu Ft	$338.00
Flammable Liquid -- 45 Gal	$113.00
Miscellaneous Liquid -- 700 Gal	$170.00
Nonflammable Gas -- 950 Cu Ft	$170.00
Nonregulated Solid -- 200 Lbs	$0.00
Fire Permit Fee	$392.00
This fee is calculated based on specific processes conducted and square footage of the facility.	
Wastewater Sampling and Analysis Fee	
This fee covers the City's cost of wastewater sampling and analysis. It is provided as a service in leiu of self-monitoring by the business.	$139.00
1st quarter 2010 monitoring for Cu, Pb, and Zn	$139.00
2nd quarter 2010 monitoring for Cu, Pb, and Zn	$139.00
3rd quarter 2010 monitoring for Cu, Pb, and Zn	$139.00
4th Quarter 2010 monitoring for Cu, Pb and Zn	
COUNTY FEES	
(These fees support the Santa Clara County Environmental Health Department's hazardous waste generator program. For questions, contact Jim Blamey, CUPA Program Manager, at 408-918-3400.)	
Hazardous Waste Generator Program Fee	$400.00
This fee is calculated based on the types and amounts of hazardous waste generated annually.	
*** STATE FEES ***	
(These fees support various departments of Cal EPA. For questions, contact Jim Bohon at 916-327-5097.)	
CUPA Oversight Service Charge	
This fee is established by Cal EPA to recover their oversight costs in administering the CUPA programs.	$24.00
CUPA Electronic Reporting Charge	
This fee is established by Cal EPA to pay for the new electronic reporting requirements of AB 2286.	$25.00

For Office Use Only:	Hazmat Fee Total	Fire Fee Total	Wastewater Fee Total	State/County CUPA Fee Total
	Index: 265116-41411	Index: 265116-41410	Index: 265314-43623	Index: 710100-22133
	C/R: FDHMPR	C/R: FDHMFS	C/R: FDWWFE	C/R: FDSCF
	$1,241.00	$392.00	$556.00	$449.00

CITY OF MOUNTAIN VIEW

Fire Department • Fire and Environmental Protection Division
500 Castro Street • City Hall-4th Floor • Mountain View, CA 94041-2010
650-903-6378 • FAX 650-962-1430

April 6, 2011

LATE NOTICE

This letter is to remind you that your completed Environmental Compliance Plan (ECP) and all applicable fees **were due April 1, 2011.** Those facilities which have not submitted their completed ECP and appropriate fees to our office by **5:00 pm, Monday May 2, 2011,** will be subject to **double fees** and possible civil penalties. There will be **no exceptions or extensions granted.**

If you need an additional copy of your ECP please stop by our office, located at 500 Castro Street-4th Floor. There is a $10.00 reprinting charge. Please call ahead (650-903-6821) to ensure staff is available to assist you.

Thank you for your prompt attention to this matter. If you have submitted your ECP within the last few days, please disregard this notice.

Sincerely,

Jaymae Wentker
Fire Marshal

Recycled Paper

Fire Department • Fire and Environmental Protection Division • 500 Castro Street • City Hall, 4th Floor
Mountain View, CA 94041-2010 • 650-903-6378 • FAX 650-903-6101

February 25, 2010
Estevan L. Alva
El Camino Paving, Inc.
[redacted]
for: 924 San Rafael Avenue

DUE DATE: April 1, 2010

Enclosed is your 2009 Environmental Compliance Plan (ECP). The ECP contains the latest information you submitted to us. It also includes updates and corrections from our most recent inspections of your facility. You are required to:

1) **Review the "Quick Check" items and update your enclosed ECP with a red pen. Cross out any incorrect information and correct it;**

2) **Have a corporate officer of at least the level of Vice-President, General Partner, or Sole Proprietor sign and date the bottom of:**
   - **the "Business Owner/Operator Identification" form;**
   - **the "Tiered Permitting" form (Facility page); and**
   - **the "Underground Storage Tank" form (Facility page)**

   (the last two forms are only included in your packet if they apply to you);

3) **Make a complete copy of these forms to keep for your files;**

4) **Send all amended forms and all signature forms to us at the above address NO LATER THAN APRIL 1, 2010; and**

5) **Include a check for any applicable fees with the ECP submittal. Make checks payable to: City of Mountain View**

If you have any questions as you complete and update these forms, please contact either Chris Steck at (650) 903-6816 or Patrick Mauri at (650) 903-6143.

Sincerely,
Mountain View Fire Department

Fire Department • Fire and Environmental Protection Division
500 Castro Street • City Hall-4th Floor • Mountain View, CA 94041-2010
650-903-6378 • FAX 650-903-6101

April 5, 2010

Estevan L. Alva
El Camino Paving, Inc.
[redacted]
for: 924 San Rafael Avenue

LATE NOTICE

This letter is to remind you that your completed Environmental Compliance Plan (ECP) and all applicable fees **were due April 1, 2010.** Those facilities which have not turned in their completed ECP and appropriate fees to our office by **5:00 pm, Monday May 3, 2010,** will be subject to **double fees** and possible civil penalties. There will be **no exceptions or extensions granted.**

If you need an additional copy of your ECP, please stop by our office located at 500 Castro Street, City Hall-4th Floor. There is a $10.00 reprinting charge. Please call ahead (650-903-6821) to ensure staff is available to assist you.

Thank you for your prompt attention to this matter. If you have submitted your ECP within the last few days, please disregard this notice.

Sincerely,

Jaymae Wentker
Fire Marshal

Fire Department ▪ Fire and Environmental Protection Division
500 Castro Street ▪ City Hall - 4th Floor ▪ Mountain View, California 94041-2010
650-903-6378 ▪ FAX 650-962-1430

NOTICE OF PERMIT EXPIRATION

May 12, 2010

Mr. Estevan L. Alva
El Camino Paving, Inc.
[redacted]

SENT CERTIFIED

RE: 924 SAN RAFAEL AVENUE- EXPIRATION OF HAZARDOUS MATERIALS PERMIT

This letter shall serve as official notice that the Hazardous Materials permit issued to El Camino Paving, Inc., located at 924 San Rafael Avenue has expired.

El Camino Paving, Inc. was issued an annual Hazardous Materials permit on August 12, 2009, which was valid through May 1, 2010. This permit requires renewal each year, along with the requirement to update your Environmental Compliance Plan (ECP) for accuracy. Permit fees and ECP's not returned to the Mountain View Fire Department by May 3, 2010 are considered late and subject to a late fee equal to double the annual permit fee.

An Environmental Compliance Plan (ECP) packet, along with an annual permit renewal invoice were mailed to you on February 25, 2010 with instructions to verify the accuracy of the ECP packet, sign the facility directory and return both with the permit fee to this office no later than April 1, 2010.

On April 5, 2010 this department issued you a **Late Notice** restating the requirement for submittal of the updated ECP packet, along with the permit renewal fee to be submitted no later than 5:00pm May 3, 2010 or be subject to double fees and possible civil penalties.

To date, you have made no attempt to pay your outstanding permit renewal fee or update your ECP. Without a valid Hazardous Materials permit El Camino Paving, Inc. is in violation of Mountain View City Code, Chapter 24, and shall not store, handle or use hazardous materials in excess of those quantities requiring a permit, as specified in MVCC Chapter 24.

To renew your Hazardous Materials permit you are required to submit an updated ECP, along with the permit renewal fees, inclusive of penalties, in the amount of $ 4400 to this department no later than 5:00pm May 21, 2010.

(Incorrect- #278 to high)

If you chose to abandon your efforts to conduct business using hazardous materials in quantities requiring a Hazardous Materials permit, you shall reduce the quantity of hazardous materials inventory below the permittable amounts, as set forth in Chapter 24 of the Mountain View City Code, and notify this office in writing of your intentions no later than 5:00pm May 21, 2010.

Failure to renew your Hazardous Materials permit or reduce the quantity of hazardous materials below the permittable amounts by May 21, 2010 will result in the assessment of Administrative Penalties up to $1000.00 per day, with an Abatement Order issued to the property owner requiring removal of all hazardous materials from your business immediately.

Sincerely,

Jaymae Wentker
Fire Marshal
Mountain View Fire Department
(650) 903-6821

Cc. City Attorney(Acting)-J. Quinn
Hazmat- C. Steck
File

7009 1410 0000 6917 5022

U.S. Postal Service™
CERTIFIED MAIL™ RECEIPT
(Domestic Mail Only; No Insurance Coverage Provided)

For delivery information visit our website at www.usps.com®

OFFICIAL USE

Postage	$
Certified Fee	
Return Receipt Fee (Endorsement Required)	
Restricted Delivery Fee (Endorsement Required)	
Total Postage & Fees	$ 5.54

4th tire

Postmark Here

Sent To
Estevan ALVA El Camino Pavins
Street, Apt. No.
or PO [redacted]
City, St[redacted]

PS Form [redacted] rse for Instructions

SENDER: COMPLETE THIS SECTION

- Complete items 1, 2, and 3. Also complete item 4 if Restricted Delivery is desired.
- Print your name and address on the reverse so that we can return the card to you.
- Attach this card to the back of the mailpiece, or on the front if space permits.

1. Article Addressed to:

Estevan ALVA
El Camino Pavins
[redacted]

COMPLETE THIS SECTION ON DELIVERY

A. Signature
X [signature] ☒ Agent ☐ Addressee

B. Received by (Printed Name) Stephanie Alva
C. Date of Delivery 5/17/20

D. Is delivery address different from item 1? ☐ Yes
If YES, enter delivery address below: ☐ No

3. Service Type
☒ Certified Mail ☐ Express Mail
☐ Registered ☒ Return Receipt for Merchandise
☐ Insured Mail ☐ C.O.D.

4. Restricted Delivery? (Extra Fee) ☐ Yes

2. Article Number
(Transfer from service l[redacted] 7009 1410 0000 6917 5022

PS Form 3811, February 2004 Domestic Return Receipt 102595-02-M-1540

COPY

CITY OF MOUNTAIN VIEW

Office of the City Attorney • 500 Castro Street • P.O. Box 7540 • Mountain View, California 94039-7540
650-903-6303 • FAX 650-967-4215

June 29, 2010

Mr. Estevan L. Alva
El Camino Paving, Inc.
[redacted]

SENT CERTIFIED MAIL

Marie S. Alva
924 San Rafael Avenue
Mountain View, CA 94043

SENT CERTIFIED MAIL

RE: 924 SAN RAFAEL AVENUE- EXPIRED HAZARDOUS MATERIALS PERMIT

Dear Mr. Alva:

Please be advised that this matter has been referred to the City Attorney's Office for further handling. El Camino Paving, Inc. was issued an annual Hazardous Materials Permit on August 12, 2009. This permit expired on May 1, 2010. El Camino Paving, Inc. is required to renew the Hazardous Materials Permit each year and update its Environmental Compliance Plan (ECP) for accuracy annually. It is my understanding that El Camino Paving, Inc. has not submitted the requisite Permit fees and ECP.

The Fire and Environmental Protection Division has extended you every courtesy and opportunity to comply with the permitting requirements.

On February 25, 2010, an Environmental Compliance Plan (ECP) packet, along with an annual permit renewal invoice were mailed to you with instructions to verify the accuracy of the ECP packet, sign the facility directory and return both with the permit fee to this office no later than April 1, 2010. El Camino Paving, Inc. failed to submit the documentation required to renew the Hazardous Materials Permit or pay the permit fee.

On April 5, 2010, the City issued El Camino Paving, Inc. a **Late Notice** restating the requirement for submittal of the updated ECP packet, along with the permit renewal fee no later than 5:00pm May 3, 2010 or be subject to double fees and possible civil penalties.

On May 12, 2010, Fire Marshall Jaymae Wentker provided El Camino Paving, Inc. with yet a third opportunity to comply with the permitting requirements for hazardous materials.

Recycled Paper

El Camino Paving, Inc. remains in violation of Chapter 24 of the Mountain View City Code. Please be advised that these violations of the City Code are misdemeanors and failure to renew the Hazardous Materials permit or reduce the quantity of hazardous materials below the permittable amounts by July 9, 2010 will result in enforcement action. Specifically, the City will issue an Administrative Citation for violation of Mountain View City Code § 24.7.0, failure to obtain hazardous materials permit. The penalty for each violation of Mountain View City Code § 24.7.0 is $750.00 per day. An Abatement Order will be issued to the property owner, Estevan L. Alva requiring removal of all hazardous materials from the business immediately.

If El Camino Paving, Inc. chooses to abandon its use of hazardous materials in quantities requiring a Hazardous Materials permit, the hazardous materials inventory must be reduced below the permittable amounts, as set forth in Chapter 24 of the Mountain View City Code, and the Fire Marshal must be notified in writing of El Camino Paving Inc's intention to reduce the quantity of hazardous materials inventory no later than 5:00 p.m. on July 9, 2010.

Sincerely,

Jannie L. Quinn
City Attorney

cc: FM, Hazmat - C. Steck

SENDER: COMPLETE THIS SECTION

- Complete items 1, 2, and 3. Also complete item 4 if Restricted Delivery is desired.
- Print your name and address on the reverse so that we can return the card to you.
- Attach this card to the back of the mailpiece, or on the front if space permits.

1. Article Addressed to:

Maria S. Alva
924 San Rafael Avenue
Mountain View, CA 94043

COMPLETE THIS SECTION ON DELIVERY

A. Signature
X ☐ Agent ☐ Addressee

B. Received by (Printed Name) C. Date of Delivery

D. Is delivery address different from item 1? ☐ Yes
If YES, enter delivery address below: ☐ No

3. Service Type
☑ Certified Mail ☐ Express Mail
☐ Registered ☐ Return Receipt for Merchandise
☐ Insured Mail ☐ C.O.D.

4. Restricted Delivery? (Extra Fee) ☐ Yes

2. Article Number (Transfer from service label) 7008 1140 0005 0043 9909

PS Form 3811, February 2004 Domestic Return Receipt 102595-02-M-1540

7008 1140 0005 0043 9909

U.S. Postal Service™
CERTIFIED MAIL™ RECEIPT
(Domestic Mail Only; No Insurance Coverage Provided)
For delivery information visit our website at www.usps.com®
OFFICIAL USE

Postage	$
Certified Fee	
Return Receipt Fee (Endorsement Required)	
Restricted Delivery Fee (Endorsement Required)	
Total Postage & Fees	$

Postmark Here

Sent To Maria Alva
Street, Apt. No.; or PO Box No.
City, State, ZIP+4

PS Form 3800, August 2006 See Reverse for Instructions

7008 1140 0005 0043 9916

U.S. Postal Service™
CERTIFIED MAIL™ RECEIPT
(Domestic Mail Only; No Insurance Coverage Provided)
For delivery information visit our website at www.usps.com®
OFFICIAL USE

Postage	$
Certified Fee	
Return Receipt Fee (Endorsement Required)	
Restricted Delivery Fee (Endorsement Required)	
Total Postage & Fees	$

Postmark Here

Sent To Esteban Alva
Street, Apt. No.; or PO Box No.
City, State, ZIP+4

PS Form 3800, August 2006 See Reverse for Instructions

Fire Department ▪ Fire and Environmental Protection Division
500 Castro Street ▪ City Hall - 4th Floor ▪ Mountain View, California 94041-2010
650-903-6378 ▪ FAX 650-903-6101

CITY OF MOUNTAIN VIEW

ADMINISTRATIVE CITATION

Issuing Division: Fire and Environmental Protection Division Facility ID No.: 722

Issuance Date: August 11. 2010

Violation Address: **924 San Rafael Avenue, Mountain View, CA 94043**

ISSUED TO:

Name: Ms. Maria S. Alva Mr. Estevan L Alva

Address: 924 San Rafael Avenue [redacted]
Mountain View, Ca 94043

Method of Service: Certified Mail/US Mail **By: Jaymae Wentker** **Date:** August 11, 2010

VIOLATION	CODE AND SECTION	PENALTY
Storage or handling of any hazardous or other regulated materials in excess of the exempt amounts specified in MVCC Section 24.2.1 without first obtaining a permit for the storage and handling of the hazardous or other regulated materials. (**Failure to comply by July 9, 2010, as directed in the "Expired Hazardous Materials Permit" letter issued June 29, 2010 by the City of Mountain View-City Attorney's Office).** (Attached)	MVCC Chapters 24, Section 24.7.0. (Attached)	$750.00
	TOTAL PENALTY:	$750.00

THIS IS AN ADMINISTRATIVE CITATION. THE TOTAL PENALTY IS NOW DUE AND PAYMENT IS REQUIRED BY August 27, 2010 OR ADDITIONAL FEES MAY BE ASSESSED.

PAYMENT IS TO BE MADE TO:
CITY OF MOUNTAIN VIEW
500 CASTRO STREET-4TH FLOOR
MOUNTAIN VIEW, CA 94041-2010
ATTN: FIRE AND ENVIRONMENTAL PROTECTION DIVISION

Failure to pay the total penalty by the specified due date will result in assessment of additional penalties. Appeal of this citation may be made by filling out the attached Request for Hearing form. Where compliance has not been achieved by the date of this citation, each day of noncompliance subsequent to this citation is a distinct and continuing violation, and additional citations may be issued for each day the violation exists. Please contact the Fire Marshal at (650) 903-6821 if you have any questions.

Jaymae Wentker
Fire Marshal

August 11, 2016
Date of Issuance

**********RETURN WITH PAYMENT – FDMHAR 265116-41533**********

Fire Department • Fire and Environmental Protection Division
500 Castro Street • City Hall • 4th Floor • Mountain View, California 94041-2010
650-903-6378 • FAX 650-903-6101

CITY OF MOUNTAIN VIEW

REQUEST FOR HEARING

Name (*Last Name, First Name*) and Address (*please Print or Type*):

_____

_____

_____

_____

Home Telephone No.: _____ Work Telephone No.: _____

Citation No.: _____ Date: _____ Penalty Amount: $_____

I request that a hearing be scheduled to contest the administrative citation. I have posted an advance deposit of the full amount of the administrative penalty or have requested an advance deposit hardship waiver as described below. I understand that I may be found liable for administrative costs incurred by the City in connection with the hearing. I understand that to be eligible for a hearing, this request must be submitted within 30 days of the issuance of the citation.

Signature: _____ Date: _____

Advance Deposit Hardship Waiver

Any person who intends to request a hearing to contest an administrative citation and who claims to be financially unable to make the advance deposit of the fine may file a request for an advance deposit hardship waiver. The request shall be filed with the Fire and Environmental Protection Division within thirty (30) days following the date of service of the administrative citation. A request for an advance deposit hardship waiver shall consist of a sworn declaration, together with any supporting evidence demonstrating to the satisfaction of the Fire and Environmental Protection Division the person's actual financial inability to deposit the full amount of the fine in advance of the hearing. The requirement of depositing the full amount of the administrative penalty shall be stayed unless or until the Fire and Environmental Protection Division makes a determination not to issue an advance deposit hardship waiver. If the Fire and Environmental Protection Division determines not to issue an advance deposit hardship waiver, the person shall remit the deposit to the City within ten (10) days of that decision in order to secure the hearing. The Fire and Environmental Protection Division shall issue a written determination listing the reasons for determining to issue or not to issue the advance deposit hardship waiver. The written determination of the Fire and Environmental Protection Division shall be final, subject only to judicial review as provided by law. The written determination of the Fire and Environmental Protection Division shall be served upon the person who applied for the advance deposit hardship waiver.

In compliance with ADA regulations, if you need special assistance at your hearing, please notify the City at (650) 903-6378 at least 72 hours before your hearing date.

d. Any material regulated under Division 20, Chapter 6.5, of the California Health and Safety Code

e Any material regulated under Chapter 6.67, Section 25270.5(c), of the California Health and Safety Code

f. Any material which a handler or the city has a reasonable basis for believing would be injurious to the health, safety and welfare of persons or property or harmful to the environment if released into the workplace or the environment.

(Ord. No. 19.83, 9/27/83; Ord. No. 7.90, 3/13/90; Ord. No. 21.95, 11/28/95; Ord. No. 13.97, 11/12/97; Ord. No. 9.07, 11/27/07.)

SEC. 24.2.1. - Exclusions.

This chapter excludes the following materials from hazardous materials permit fees. These materials may be required to be reported or included in a hazardous materials management plan (HMMP) when the fire chief or his designee so determines and where such action would be appropriate and consistent with achieving the general obligation of this chapter for protecting public health, safety and welfare. In addition, the following materials shall comply with all applicable requirements in Division III (Storage, Handling and Dispensing Standards) of this chapter.

a. **Retail products.** Hazardous materials meeting all of the following requirements: (1) contained solely in consumer products with a container capacity not exceeding five (5) gallons or fifty (50) pounds; (2) packaged for distribution to, and use by, the general public; (3) whose contents are not dispensed from their original containers at the storage facility; and (4) located in an area defined as a "retail sales occupancy" per Article I, Division I of this chapter.

b. **Medicinal products.** Oxygen and nitrous oxide, ordinarily maintained by a physician, dentist, podiatrist, veterinarian or pharmacist at his or her office or place of business, stored at each office or place of business in quantities of not more than one thousand (1,000) cubic feet of each material at any one time.

c. **Food and beverage products.** Materials used in the direct dispensing of food or beverages at restaurants, delicatessens, pubs or other public eating or drinking establishments.

d. **Minimum quantities*.** Hazardous materials whose aggregate quantity in a hazard class does not exceed the limits specified below:

Maximum Quantity	Hazard Class
10 gallons	Miscellaneous hazardous material liquid
10 gallons	Combustible liquid
10 gallons	Corrosive liquid
10 gallons	Flammable liquid
10 gallons	Oxidizer liquid
50 pounds	Miscellaneous hazardous material solid
50 pounds	Corrosive solid
50 pounds	Flammable solid
50 pounds	Oxidizer solid
350 cubic feet (one cylinder)	Nonflammable gas
180 cubic feet (one cylinder)	Flammable gas

Editor's note—

* Minimum quantity exclusions do not apply to hazardous substances stored in underground storage tanks.

Maximum Quantity	Hazard Class
10 gallons	Miscellaneous hazardous material liquid
10 gallons	Combustible liquid
10 gallons	Corrosive liquid
10 gallons	Flammable liquid
10 gallons	Oxidizer liquid
50 pounds	Miscellaneous hazardous material solid
50 pounds	Corrosive solid

SEC. 24.7.0. - Permit.

a. It shall be unlawful for any person, firm or corporation to store or handle any hazardous or other regulated materials in excess of the exempt amounts specified in Section 24.2.1 without first obtaining a permit for the storage and handling of the hazardous or other regulated materials. Furthermore, it shall be unlawful for any person, firm or corporation to store or handle hazardous or other regulated materials in quantities in excess of the quantities specified in the permit, or to violate any other requirement set forth in this chapter or in the permit.

b. The permit for hazardous or other regulated material storage and handling may include the following: (1) name and address of the permitted facility; (2) mailing address; (3) issue, revision and expiration dates of the permit; (4) type of permit (full-term, temporary or provisional); (5) maximum quantities and hazard classes of hazardous or other regulated materials allowed on site at any one time; and (6) compliance directives specifying maintenance and/or upgrade requirements and dates for complying with these requirements. The permit may impose any additional terms or conditions upon the applicant which the fire chief or his designee deems reasonable and necessary to carry out the purposes of this chapter.

c. A full-term permit may be issued to the applicant if:

1. The applicant has complied with all reporting requirements of this chapter;

2. The applicant has furnished all requested information, including a complete permit application as described in this chapter;

3. The fire chief or his designee determines that there are adequate devices, equipment, chemicals, administrative controls, engineering controls and other facilities to safely store and handle the hazardous or other regulated materials; and

4. The person(s) responsible for emergency spill response and control are adequately trained and capable of consistently meeting permit requirements.

d. If the officer to whom the application has been made finds that the proposal does not completely conform to the provisions of this chapter or meet the conditions of Section 24.7.0.c. above, the officer may approve a provisional permit, subject to conditions to be imposed by the officer. The applicant must be informed in writing of the reasons why a full-term permit was not issued.

e. A permit for temporary storage may be issued where storage does not exceed thirty (30) days and occurs no more frequently than every six (6) months. The storage, handling and dispensing standards of Division III, the HMMP reporting requirements of Division IV and the inspection and records requirements of Division VI may be modified as appropriate under these circumstances for the storage of hazardous or other regulated materials on a nonregular basis.

f. If the officer to whom the permit application has been made has cause to deny the issuance of a full-term permit and determines that it would not be feasible or in the public interest to approve a temporary or provisional permit, the officer shall deny issuance of a permit. A permit shall be denied if the applicant fails to demonstrate adequate conformity to the provisions of this chapter, or if issuance of a permit would threaten the health, safety or welfare of the community, persons, resources or property. The decision to deny the permit shall be given to the applicant in writing setting forth the findings upon which the decision is based.

g. No permit shall become effective until the permit has been signed by the fire chief or his designee.

h. A change of ownership (including a transfer of the majority of shares in a corporate facility) of the hazardous materials storage facility requires the submittal of an amended permit application. The permit may be transferred to new owners of the same business only if the new owners accept responsibility for all obligations under this chapter and all permit conditions at the time of the transfer of the business and document such transfer in writing within thirty (30) days of transfer of ownership of the business. Such transfer shall be subject to the approval of city.

i. Any permittee desiring to store, handle or dispense hazardous or other regulated materials which are not in conformance with their hazardous materials permit shall apply for and obtain an amended permit prior to any such storage, handling or dispensing.

j. The continued use of, and permit approval for, existing storage facilities is subject to review and modification or termination by city whenever: (1) there has been any unauthorized discharge or significant reduction in the integrity of primary or secondary containment; (2) the permit is renewed;

(3) significant changes in hazardous materials processes occur; (4) there is a change of one hundred (100) percent or more in the quantity or any change in the quantity range of a previously disclosed

hazardous or other regulated material, or the handling of a previously undisclosed hazardous or other regulated material, or (5) the city is required to implement programs or policies required by state or federal agencies.

k. The fire chief or his designee shall reinstate any suspended hazardous materials permit upon proof of the following:

1. Satisfactory ability to comply with all storage and handling requirements; and

2. The payment of costs, fines, or penalties which may be assessed. The fire chief or his designee may require the permit holder to develop and implement a compliance schedule for any proposed modification of permit terms and conditions.

l. A permit may be issued for a term of up to five (5) years, excepting provisional permits which may be issued for any period of time up to six (6) months and temporary permits which may be issued for no longer than thirty (30) days.

m. Notwithstanding Sec. 24.2.1 and in addition to those materials regulated pursuant to Sec. 24.2.0, a permit shall be required for the storage in an underground storage tank as defined by California Health and Safety Code Section 25281(x) of any material defined as a hazardous substance by California Health and Safety Code Sec. 25281(f).

(Ord. No. 19.83, 9/27/83; Ord. No. 7.90, 3/13/90; Ord. No. 21.95, 11/28/95.)

SEC. 24.7.1. - Application for permit.

a. Applicants for a permit to store, handle or dispense hazardous or other regulated materials shall complete and submit an application form approved by the city for each facility storing, handling or dispensing the hazardous or other regulated materials in excess of the exempt amounts specified in Sec. 24.2.1.

b. The hazardous materials management plan shall serve as the basis of the hazardous materials permit application. Construction plans, specifications, calculations and other additional information may also be required as part of the application in order for the fire chief or his designee to determine that the storage and handling of the hazardous or other regulated materials will be conducted in a manner which meets the purposes of this chapter.

c. Every application for the renewal of a permit or extension of a provisional permit shall be made at least thirty (30) days prior to the expiration date of such permit. If a timely application for renewal has been submitted, the permit shall remain in effect until the city has made its determination.

d. The officer to whom an application for a new or renewed permit is made may make such investigation of the applicant and the proposed facility or activity as such officer deems necessary to carry out the purposes of this chapter.

(Ord. No. 19.83, 9/27/83; Ord. No. 7.90, 3/13/90; Ord. No. 21.95, 11/28/95.)

SEC. 24.7.2. - Closure approvals.

a. Persons, firms or corporations storing, handling or dispensing hazardous or other regulated materials in amounts exceeding the exempt amounts specified in Section 24.2.1 shall apply for approval to close such storage facility not less than thirty (30) days prior to the termination of the storage of hazardous or other regulated materials at the storage facility. This thirty (30) day period may be reduced or waived by city if there are special circumstances justifying such waiver. The property owner of the property upon which the storage facility exists shall be responsible for the closure in the event of the facility being abandoned or when the facility operator has not complied with Sec. 24.7.0 and 24.3.1 of this chapter. Such closure plan shall be acceptable to the city. The closure plan shall adequately describe procedures for terminating the storage of hazardous or other regulated materials in each storage facility in a manner that:

1. Minimizes the need for further maintenance; and

2. Verifies that any threat to public health or safety or to the environment from residual hazardous or other regulated materials in or from the storage facility is adequately minimized or eliminated. Basis of this verification may include but is not limited to visual inspections, records review, the analytical results of soil or groundwater samples, wipe samples, etc;

3. Demonstrates that hazardous or other regulated materials that were stored in the storage facility will be removed, disposed of, neutralized, or reused in an appropriate manner, and in compliance

7009 1410 0000 6917 5114

U.S. Postal Service™
CERTIFIED MAIL™ RECEIPT
(Domestic Mail Only; No Insurance Coverage Provided)

For delivery information visit our website at www.usps.com®

OFFICIAL USE

Postage	$
Certified Fee	
Return Receipt Fee (Endorsement Required)	
Restricted Delivery Fee (Endorsement Required)	
Total Postage & Fees	$

Postmark Here

Sent To

Street, Apt. No.; or PO Box No.

City, State, ZIP+4

PS Form 3800, August 2006 — See Reverse for Instructions

SENDER: *COMPLETE THIS SECTION*

- Complete items 1, 2, and 3. Also complete item 4 if Restricted Delivery is desired.
- Print your name and address on the reverse so that we can return the card to you.
- Attach this card to the back of the mailpiece, or on the front if space permits.

1. Article Addressed to:

Ms. Maria S. Alva
921 San Rafael Ave
Mountain View, CA
94043

COMPLETE THIS SECTION ON DELIVERY

A. Signature — ☐ Agent ☐ Addressee

B. Received by (Printed Name) — C. Date of Delivery

D. Is delivery address different from item 1? ☐ Yes
If YES, enter delivery address below: ☐ No

3. Service Type
☒ Certified Mail ☐ Express Mail
☐ Registered ☐ Return Receipt for Merchandise
☐ Insured Mail ☐ C.O.D.

4. Restricted Delivery? *(Extra Fee)* ☐ Yes

2. Article Number *(Transfer from service label)* 7009 1410 0000 6917 5114

PS Form 3811, February 2004 — Domestic Return Receipt — 102595-02-M-1540

CITY OF MOUNTAIN VIEW

Fire Department • Fire and Environmental Protection Division • 500 Castro Street • City Hall-4th Floor
Mountain View, California 94041-2010 • 650-903-6378 • FAX 650-903-6101

October 12, 2010

Sent Certified Mail

Stephanie Alva
El Camino Paving, Inc
924 San Rafael Avenue
Mountain View, CA 94043

Marie Alva
El Camino Paving, Inc
924 San Rafael Avenue
Mountain View, CA 94043

RE: 924 SAN RAFAEL AVENUE-PAST DUE HAZARDOUS MATERIALS PERMIT FEES AND ENVIRONMNETAL COMPLIANCE PLAN PAPERWORK

Dear Ms. Alva:

I want to thank both of you for meeting with City staff on October 7, 2010. This letter shall serve as a follow up to the meeting of October 7, 2010, at the City of Mountain View-City Hall, with Fire Marshal Jaymae Wentker and Assistant City Attorney Lance Bayer. As discussed, El Camino Paving is currently operating their business without benefit of a City issued Hazardous Materials Permit. Additionally, El Camino Paving has failed to complete and return the required paperwork, and remit the applicable permit fees as part of the annual hazardous material permit renewal process.

During the meeting it was agreed that the City would mail you a copy of your Environmental Compliance Plan and afford you no later than November 8, 2010 to remit full payment, in the amount of **$5,150.00**, to renew your past due permit fees. (The total of $5,150.00 is inclusive of the late penalty fee equal to 100% of the annual permit fee, as well as $750.00 incurred as a result of the Administrative Penalty issued to El Camino Paving August 11, 2010).

$278 [illegible] to high

Please review your Environmental Compliance Plan, as instructed in the cover letter, and return any changes, along with the signed Directory no later than **October 22, 2010**.

Make checks payable to: City of Mountain View, 500 Castro Street-4th Floor, Mountain View, CA 94041

Thank you for your cooperation, and please contact me directly if you have any questions.

Sincerely,

Jaymae Wentker
Fire Marshal
Mountain View Fire Department
(650) 903-6821

Recycled Paper

SENDER: COMPLETE THIS SECTION

- Complete items 1, 2, and 3. Also complete item 4 if Restricted Delivery is desired.
- Print your name and address on the reverse so that we can return the card to you.
- Attach this card to the back of the mailpiece, or on the front if space permits.

1. Article Addressed to:

Stephanie Alva
924 San Rafael Ave
Mountain View, CA
94043

COMPLETE THIS SECTION ON DELIVERY

A. Signature
X [signature] ☐ Agent ☒ Addressee

B. Received by (Printed Name) Stephanie Alva
C. Date of Delivery

D. Is delivery address different from item 1? ☐ Yes
If YES, enter delivery address below: ☐ No

3. Service Type
☒ Certified Mail ☐ Express Mail
☐ Registered ☐ Return Receipt for Merchandise
☐ Insured Mail ☐ C.O.D.

4. Restricted Delivery? (Extra Fee) ☐ Yes

2. Article Number (Transfer from service label) 7009 1410 0000 6917 5282

PS Form 3811, February 2004 Domestic Return Receipt 102595-02-M-1540



Business Entities (BE)

Online Services
- **Business Search**
- **Disclosure Search**
- **E-File Statements**
- **Processing Times**

Main Page

Service Options

Name Availability

Forms, Samples & Fees

Annual/Biennial Statements

Filing Tips

Information Requests (certificates, copies & status reports)

Service of Process

FAQs

Contact Information

Resources
- **Business Resources**
- **Tax Information**
- **Starting A Business**
- **International Business Relations Program**

Customer Alert (misleading business solicitations)

Business Entity Detail

Data is updated weekly and is current as of Friday, October 01, 2010. It is not a complete or certified record c

Entity Name:	EL CAMINO PAVING, INC.
Entity Number:	C0800761
Date Filed:	10/15/1976
Status:	ACTIVE
Jurisdiction:	CALIFORNIA
Entity Address:	[redacted]
Entity City, State, Zip:	
Agent for Service of Process:	MARIE S ALVA
Agent Address:	924 SAN RAFAEL AVENUE
Agent City, State, Zip:	MOUNTAIN VIEW CA 94043

Stephanie
Cell [redacted]
[redacted]
Daniel - Mechanic

* Indicates the information is not contained in the California Secretary of State's database.

- If the status of the corporation is "Surrender," the agent for service of process is automatically revoked. Corporations Code **section 2114** for information relating to service upon corporations that have surrend
- For information on checking or reserving a name, refer to **Name Availability**.
- For information on ordering certificates, copies of documents and/or status reports or to request a more **Information Requests**.
- For help with searching an entity name, refer to **Search Tips**.
- For descriptions of the various fields and status types, refer to **Field Descriptions and Status Definiti**

Modify Search **New Search** **Printer Friendly** **Back to Search Results**

Privacy Statement | Free Document Readers
Copyright © 2010 California Secretary of State

Status of WW Permit
- PRCC

$4400
750
$5150

CITY OF MOUNTAIN VIEW
FIRE AND ENVIRONMENTAL SAFETY DIVISION

500 Castro Street • City Hall • 4th Floor • Mountain View, CA 94041-2010 • 650-903-6378

ENVIRONMENTAL PROGRAMS INVOICE

For period from April 1, 2011 to April 1, 2012

Facility ID:	722
Updated:	5/26/2011

Business Name

El Camino Paving, Inc.

Facility Street Address

924 San Rafael Avenue

$4,271 (Late)

PAYMENT DUE*:

~~$2,638.00~~

(*Make check payable to: "City of Mountain View", 500 Castro Street, City Hall, 4th Floor, Mountain View, CA 94041-2010)

*** LOCAL FEES ***

Fee

(These fees support the City of Mountain View's local code enforcement programs. For questions, contact Jaymae Wentker, Fire Marshal, at 650-903-6378.)

Hazardous Materials Fee

Combustible Liquid -- 1,613 Gal	$225.00
Corrosive Liquid -- 81 Gal	$225.00
Flammable Gas -- 2,400 Cu Ft	$338.00
Flammable Liquid -- 45 Gal	$113.00
Miscellaneous Liquid -- 700 Gal	$170.00
Nonflammable Gas -- 950 Cu Ft	$170.00
Nonregulated Solid -- 200 Lbs	$0.00

Fire Permit Fee

$392.00

This fee is calculated based on specific processes conducted and square footage of the facility.

Wastewater Sampling and Analysis Fee

This fee covers the City's cost of wastewater sampling and analysis. It is provided as a service in leiu of self-monitoring by the business.

	$139.00
1st quarter 2010 monitoring for Cu, Pb, and Zn	$139.00
2nd quarter 2010 monitoring for Cu, Pb, and Zn	$139.00
3rd quarter 2010 monitoring for Cu, Pb, and Zn	$139.00
4th Quarter 2010 monitoring for Cu, Pb and Zn	

COUNTY FEES

(These fees support the Santa Clara County Environmental Health Department's hazardous waste generator program. For questions, contact Jim Blamey, CUPA Program Manager, at 408-918-3400.)

Hazardous Waste Generator Program Fee

$400.00

This fee is calculated based on the types and amounts of hazardous waste generated annually.

*** STATE FEES ***

(These fees support various departments of Cal EPA. For questions, contact Jim Bohon at 916-327-5097.)

CUPA Oversight Service Charge

This fee is established by Cal EPA to recover their oversight costs in administering the CUPA programs. $24.00

CUPA Electronic Reporting Charge

This fee is established by Cal EPA to pay for the new electronic reporting requirements of AB 2286.

$25.00

For Office Use Only:	Hazmat Fee Total	Fire Fee Total	Wastewater Fee Total	State/County CUPA Fee Total
	Index: 265116-41411	Index: 265116-41410	Index: 265314-43623	Index: 710100-22133
	C/R: FDHMPR	C/R: FDHMFS	C/R: FDWWFE	C/R: FDSCF
	~~$1,241.00~~	~~$392.00~~	$556.00	$449.00
	$2,482.00	$784.00		

EL CAMINO PAVING, INC.

[redacted]

Cont. License No. 329094

Bank of America

11-35-1210

DATE	CHECK NO.	CHECK AI
1/4/2011	40042	$4,2

four thousand two hundred sixty-one dollars and No/100

PAY TO THE ORDER OF City of Mountain View Fire Department

ACCOUNTS PAYABLI

REF: FACILITY# 722

AUTHORIZED SIGNATURE

[redacted]

EL CAMINO PAVING, INC.

[redacted]

REMITTANCE ADVICE
VENDOR NO.

DETACH BEFORE DEPOSITING
VENDOR NAME

TRANSACTION DATE	REFERENCE	GROSS AMOUNT	DISCOUNT	NE
1/4/2011	Facility IDD 722	$4,261.00	Ø	$4,

CHECK DATE	CHECK NO.	TOTAL GROSS	TOTAL DISCOUNT	CHE
1/4/2011	40042	$4,261.00	Ø	$4,

1/4/11 -

Packet prepared

for Hearing.

Fire Department • Fire and Environmental Protection Division • 500 Castro Street • City Hall 4th Floor
Mountain View, CA 94041-2010 • 650-903-6378 • FAX 650-903-6101

February 25, 2010
Estevan L. Alva
El Camino Paving, Inc.
[redacted]
for: 924 San Rafael Avenue

DUE DATE: April 1, 2010

Enclosed is your 2009 Environmental Compliance Plan (ECP). The ECP contains the latest information you submitted to us. It also includes updates and corrections from our most recent inspections of your facility. You are required to:

1) **Review the "Quick Check" items and update your enclosed ECP with a red pen. Cross out any incorrect information and correct it;**

2) **Have a corporate officer of at least the level of Vice-President, General Partner, or Sole Proprietor sign and date the bottom of:**
   - **the "Business Owner/Operator Identification" form;**
   - **the "Tiered Permitting" form (Facility page); and**
   - **the "Underground Storage Tank" form (Facility page)**

   (the last two forms are only included in your packet if they apply to you);

3) **Make a complete copy of these forms to keep for your files;**

4) **Send all amended forms and all signature forms to us at the above address NO LATER THAN APRIL 1, 2010; and**

5) **Include a check for any applicable fees with the ECP submittal. Make checks payable to: City of Mountain View**

If you have any questions as you complete and update these forms, please contact either Chris Steck at (650) 903-6816 or Patrick Mauri at (650) 903-6143.

Sincerely,
Mountain View Fire Department

Fire Department • Fire and Environmental Protection Division
500 Castro Street • City Hall-4th Floor • Mountain View, CA 94041-2010
650-903-6378 • FAX 650-903-6101

April 5, 2010

Estevan L. Alva
El Camino Paving, Inc.
[redacted]
for: 924 San Rafael Avenue

LATE NOTICE

This letter is to remind you that your completed Environmental Compliance Plan (ECP) and all applicable fees **were due April 1, 2010.** Those facilities which have not turned in their completed ECP and appropriate fees to our office by **5:00 pm, Monday May 3, 2010,** will be subject to **double fees** and possible civil penalties. There will be **no exceptions or extensions granted.**

If you need an additional copy of your ECP, please stop by our office located at 500 Castro Street, City Hall-4th Floor. There is a $10.00 reprinting charge. Please call ahead (650-903-6821) to ensure staff is available to assist you.

Thank you for your prompt attention to this matter. If you have submitted your ECP within the last few days, please disregard this notice.

Sincerely,

Jaymae Wentker
Fire Marshal

Fire Department ▪ Fire and Environmental Protection Division
500 Castro Street ▪ City Hall - 4th Floor ▪ Mountain View, California 94041-2010
650-903-6378 ▪ FAX 650-962-1430

NOTICE OF PERMIT EXPIRATION

May 12, 2010

Mr. Estevan L. Alva
El Camino Paving, Inc.
[redacted]

SENT CERTIFIED

RE: 924 SAN RAFAEL AVENUE- EXPIRATION OF HAZARDOUS MATERIALS PERMIT

This letter shall serve as official notice that the Hazardous Materials permit issued to El Camino Paving, Inc., located at 924 San Rafael Avenue has expired.

El Camino Paving, Inc. was issued an annual Hazardous Materials permit on August 12, 2009, which was valid through May 1, 2010. This permit requires renewal each year, along with the requirement to update your Environmental Compliance Plan (ECP) for accuracy. Permit fees and ECP's not returned to the Mountain View Fire Department by May 3, 2010 are considered late and subject to a late fee equal to double the annual permit fee.

An Environmental Compliance Plan (ECP) packet, along with an annual permit renewal invoice were mailed to you on February 25, 2010 with instructions to verify the accuracy of the ECP packet, sign the facility directory and return both with the permit fee to this office no later than April 1, 2010.

On April 5, 2010 this department issued you a **Late Notice** restating the requirement for submittal of the updated ECP packet, along with the permit renewal fee to be submitted no later than 5:00pm May 3, 2010 or be subject to double fees and possible civil penalties.

To date, you have made no attempt to pay your outstanding permit renewal fee or update your ECP. Without a valid Hazardous Materials permit El Camino Paving, Inc. is in violation of Mountain View City Code, Chapter 24, and shall not store, handle or use hazardous materials in excess of those quantities requiring a permit, as specified in MVCC Chapter 24.

To renew your Hazardous Materials permit you are required to submit an updated ECP, along with the permit renewal fees, inclusive of penalties, in the amount of $ 4400 to this department no later than 5:00pm May 21, 2010.

If you chose to abandon your efforts to conduct business using hazardous materials in quantities requiring a Hazardous Materials permit, you shall reduce the quantity of hazardous materials inventory below the permittable amounts, as set forth in Chapter 24 of the Mountain View City Code, and notify this office in writing of your intentions no later than 5:00pm May 21, 2010.

Failure to renew your Hazardous Materials permit or reduce the quantity of hazardous materials below the permittable amounts by May 21, 2010 will result in the assessment of Administrative Penalties up to $1000.00 per day, with an Abatement Order issued to the property owner requiring removal of all hazardous materials from your business immediately.

Sincerely,

Jaymae Wentker
Fire Marshal
Mountain View Fire Department
(650) 903-6821

Cc. City Attorney(Acting)-J. Quinn
Hazmat- C. Steck
File

7009 1410 0000 6917 5022



U.S. Postal Service™
CERTIFIED MAIL™ RECEIPT
(Domestic Mail Only; No Insurance Coverage Provided)
For delivery information visit our website at www.usps.com®

OFFICIAL USE

Postage	$
Certified Fee	
Return Receipt Fee (Endorsement Required)	
Restricted Delivery Fee (Endorsement Required)	
Total Postage & Fees	$ 5.54

4th tire

Postmark Here

Sent To
Estevan ALVA El C...
Street or P[redacted]
City[redacted]
PS F[redacted] Instructions

SENDER: COMPLETE THIS SECTION

- Complete items 1, 2, and 3. Also complete item 4 if Restricted Delivery is desired.
- Print your name and address on the reverse so that we can return the card to you.
- Attach this card to the back of the mailpiece, or on the front if space permits.

1. Article Addressed to:

Estevan ALVA
El Camino Paving
[redacted]

COMPLETE THIS SECTION ON DELIVERY

A. Signature
X [signature] ☒ Agent ☐ Addressee

B. Received by (Printed Name) Stephanie Alva
C. Date of Delivery 5/17/2[illegible]

D. Is delivery address different from item 1? ☐ Yes
If YES, enter delivery address below: ☐ No

3. Service Type
☒ Certified Mail ☐ Express Mail
☐ Registered ☒ Return Receipt for Merchandise
☐ Insured Mail ☐ C.O.D.

4. Restricted Delivery? (Extra Fee) ☐ Yes

2. Article Number
(Transfer from service l[illegible]

7009 1410 0000 6917 5022

PS Form 3811, February 2004 Domestic Return Receipt

102595-02-M-1540

COPY

CITY OF MOUNTAIN VIEW

Office of the City Attorney • 500 Castro Street • P.O. Box 7540 • Mountain View, California 94039-7540
650-903-6303 • FAX 650-967-4215

June 29, 2010

Mr. Estevan L. Alva
El Camino Paving, Inc.
[redacted]

SENT CERTIFIED MAIL

Marie S. Alva
924 San Rafael Avenue
Mountain View, CA 94043

SENT CERTIFIED MAIL

RE: 924 SAN RAFAEL AVENUE- EXPIRED HAZARDOUS MATERIALS PERMIT

Dear Mr. Alva:

Please be advised that this matter has been referred to the City Attorney's Office for further handling. El Camino Paving, Inc. was issued an annual Hazardous Materials Permit on August 12, 2009. This permit expired on May 1, 2010. El Camino Paving, Inc. is required to renew the Hazardous Materials Permit each year and update its Environmental Compliance Plan (ECP) for accuracy annually. It is my understanding that El Camino Paving, Inc. has not submitted the requisite Permit fees and ECP.

The Fire and Environmental Protection Division has extended you every courtesy and opportunity to comply with the permitting requirements.

On February 25, 2010, an Environmental Compliance Plan (ECP) packet, along with an annual permit renewal invoice were mailed to you with instructions to verify the accuracy of the ECP packet, sign the facility directory and return both with the permit fee to this office no later than April 1, 2010. El Camino Paving, Inc. failed to submit the documentation required to renew the Hazardous Materials Permit or pay the permit fee.

On April 5, 2010, the City issued El Camino Paving, Inc. a **Late Notice** restating the requirement for submittal of the updated ECP packet, along with the permit renewal fee no later than 5:00pm May 3, 2010 or be subject to double fees and possible civil penalties.

On May 12, 2010, Fire Marshall Jaymae Wentker provided El Camino Paving, Inc. with yet a third opportunity to comply with the permitting requirements for hazardous materials.

Recycled Paper

El Camino Paving, Inc. remains in violation of Chapter 24 of the Mountain View City Code. Please be advised that these violations of the City Code are misdemeanors and failure to renew the Hazardous Materials permit or reduce the quantity of hazardous materials below the permittable amounts by July 9, 2010 will result in enforcement action. Specifically, the City will issue an Administrative Citation for violation of Mountain View City Code § 24.7.0, failure to obtain hazardous materials permit. The penalty for each violation of Mountain View City Code § 24.7.0 is $750.00 per day. An Abatement Order will be issued to the property owner, Estevan L. Alva requiring removal of all hazardous materials from the business immediately.

If El Camino Paving, Inc. chooses to abandon its use of hazardous materials in quantities requiring a Hazardous Materials permit, the hazardous materials inventory must be reduced below the permittable amounts, as set forth in Chapter 24 of the Mountain View City Code, and the Fire Marshal must be notified in writing of El Camino Paving Inc's intention to reduce the quantity of hazardous materials inventory no later than 5:00 p.m. on July 9, 2010.

Sincerely,

Jannie L. Quinn
City Attorney

cc: FM, Hazmat - C. Steck

SENDER: COMPLETE THIS SECTION

- Complete items 1, 2, and 3. Also complete item 4 if Restricted Delivery is desired.
- Print your name and address on the reverse so that we can return the card to you.
- Attach this card to the back of the mailpiece, or on the front if space permits.

1. Article Addressed to:

Maria S. Alva
924 San Rafael Avenue
Mountain View, CA 94043

COMPLETE THIS SECTION ON DELIVERY

A. Signature
X [signature] ☐ Agent ☐ Addressee

B. Received by (Printed Name) C. Date of Delivery May 30 am

D. Is delivery address different from item 1? ☐ Yes
If YES, enter delivery address below: ☐ No

3. Service Type
☑ Certified Mail ☐ Express Mail
☐ Registered ☐ Return Receipt for Merchandise
☐ Insured Mail ☐ C.O.D.

4. Restricted Delivery? (Extra Fee) ☐ Yes

2. Article Number (Transfer from service label) 7008 1140 0005 0043 9909

PS Form 3811, February 2004 Domestic Return Receipt 102595-02-M-1540

7008 1140 0005 0043 9909

U.S. Postal Service™
CERTIFIED MAIL™ RECEIPT
(Domestic Mail Only; No Insurance Coverage Provided)

For delivery information visit our website at www.usps.com®

OFFICIAL USE

Postage	$
Certified Fee	
Return Receipt Fee (Endorsement Required)	
Restricted Delivery Fee (Endorsement Required)	
Total Postage & Fees	$

Postmark Here

Sent To Maria Alva
Street, Apt. No.; or PO Box No.
City, State, ZIP+4

PS Form 3800, August 2006 See Reverse for Instructions

7008 1140 0005 0043 9916

U.S. Postal Service™
CERTIFIED MAIL™ RECEIPT
(Domestic Mail Only; No Insurance Coverage Provided)

For delivery information visit our website at www.usps.com®

OFFICIAL USE

Postage	$
Certified Fee	
Return Receipt Fee (Endorsement Required)	
Restricted Delivery Fee (Endorsement Required)	
Total Postage & Fees	$

Postmark Here

Sent To Estevan Alva
Street, Apt. No.; or PO Box No.
City, State, ZIP+4

PS Form 3800, August 2006 See Reverse for Instructions

Fire Department ▪ Fire and Environmental Protection Division
500 Castro Street ▪ City Hall - 4th Floor ▪ Mountain View, California 94041-2010
650-903-6378 ▪ FAX 650-903-6101

CITY OF MOUNTAIN VIEW

ADMINISTRATIVE CITATION

Issuing Division: Fire and Environmental Protection Division Facility ID No.: **722**

Issuance Date: August 11, 2010

Violation Address: **924 San Rafael Avenue, Mountain View, CA 94043**

ISSUED TO:

Name: Ms. Maria S. Alva Mr. Estevan L Alva

Address: 924 San Rafael Avenue [redacted]
Mountain View, Ca 94043

Method of Service: Certified Mail/US Mail **By: Jaymae Wentker** **Date:** August 11, 2010

VIOLATION	CODE AND SECTION	PENALTY
Storage or handling of any hazardous or other regulated materials in excess of the exempt amounts specified in MVCC Section 24.2.1 without first obtaining a permit for the storage and handling of the hazardous or other regulated materials. **(Failure to comply by July 9, 2010, as directed in the "Expired Hazardous Materials Permit" letter issued June 29, 2010 by the City of Mountain View-City Attorney's Office). (Attached)**	MVCC Chapters 24, Section 24.7.0. (Attached)	**$750.00**
	TOTAL PENALTY:	**$750.00**

THIS IS AN ADMINISTRATIVE CITATION. THE TOTAL PENALTY IS NOW DUE AND PAYMENT IS REQUIRED BY August 27, 2010 OR ADDITIONAL FEES MAY BE ASSESSED.

PAYMENT IS TO BE MADE TO:
CITY OF MOUNTAIN VIEW
500 CASTRO STREET-4TH FLOOR
MOUNTAIN VIEW, CA 94041-2010
ATTN: FIRE AND ENVIRONMENTAL PROTECTION DIVISION

Failure to pay the total penalty by the specified due date will result in assessment of additional penalties. Appeal of this citation may be made by filling out the attached Request for Hearing form. Where compliance has not been achieved by the date of this citation, each day of noncompliance subsequent to this citation is a distinct and continuing violation, and additional citations may be issued for each day the violation exists. Please contact the Fire Marshal at (650) 903-6821 if you have any questions.

Jaymae Wentker
Fire Marshal

August 11, 2010
Date of Issuance

**********RETURN WITH PAYMENT – FDMHAR 265116-41533**********

Fire Department • Fire and Environmental Protection Division
500 Castro Street • City Hall • 4th Floor • Mountain View, California 94041-2010
650-903-6378 • FAX 650-903-6101

CITY OF MOUNTAIN VIEW

REQUEST FOR HEARING

Name (*Last Name, First Name*) and Address (*please Print or Type*):

_____

_____

_____

_____

Home Telephone No.: _____ Work Telephone No.: _____

Citation No.: _____ Date: _____ Penalty Amount: $_____

I request that a hearing be scheduled to contest the administrative citation. I have posted an advance deposit of the full amount of the administrative penalty or have requested an advance deposit hardship waiver as described below. I understand that I may be found liable for administrative costs incurred by the City in connection with the hearing. I understand that to be eligible for a hearing, this request must be submitted within 30 days of the issuance of the citation.

Signature: _____ Date: _____

Advance Deposit Hardship Waiver

Any person who intends to request a hearing to contest an administrative citation and who claims to be financially unable to make the advance deposit of the fine may file a request for an advance deposit hardship waiver. The request shall be filed with the Fire and Environmental Protection Division within thirty (30) days following the date of service of the administrative citation. A request for an advance deposit hardship waiver shall consist of a sworn declaration, together with any supporting evidence demonstrating to the satisfaction of the Fire and Environmental Protection Division the person's actual financial inability to deposit the full amount of the fine in advance of the hearing. The requirement of depositing the full amount of the administrative penalty shall be stayed unless or until the Fire and Environmental Protection Division makes a determination not to issue an advance deposit hardship waiver. If the Fire and Environmental Protection Division determines not to issue an advance deposit hardship waiver, the person shall remit the deposit to the City within ten (10) days of that decision in order to secure the hearing. The Fire and Environmental Protection Division shall issue a written determination listing the reasons for determining to issue or not to issue the advance deposit hardship waiver. The written determination of the Fire and Environmental Protection Division shall be final, subject only to judicial review as provided by law. The written determination of the Fire and Environmental Protection Division shall be served upon the person who applied for the advance deposit hardship waiver.

In compliance with ADA regulations, if you need special assistance at your hearing, please notify the City at (650) 903-6378 at least 72 hours before your hearing date.

d. Any material regulated under Division 20, Chapter 6.5, of the California Health and Safety Code.

e. Any material regulated under Chapter 6.67, Section 25270.5(c), of the California Health and Safety Code.

f. Any material which a handler or the city has a reasonable basis for believing would be injurious to the health, safety and welfare of persons or property or harmful to the environment if released into the workplace or the environment.

(Ord. No. 19.83, 9/27/83; Ord. No. 7.90, 3/13/90; Ord. No. 21.95, 11/28/95; Ord. No. 13.97, 11/12/97; Ord. No. 9.07, 11/27/07.)

SEC. 24.2.1. - Exclusions.

This chapter excludes the following materials from hazardous materials permit fees. These materials may be required to be reported or included in a hazardous materials management plan (HMMP) when the fire chief or his designee so determines and where such action would be appropriate and consistent with achieving the general obligation of this chapter for protecting public health, safety and welfare. In addition, the following materials shall comply with all applicable requirements in Division III (Storage, Handling and Dispensing Standards) of this chapter.

a. **Retail products.** Hazardous materials meeting all of the following requirements: (1) contained solely in consumer products with a container capacity not exceeding five (5) gallons or fifty (50) pounds; (2) packaged for distribution to, and use by, the general public; (3) whose contents are not dispensed from their original containers at the storage facility; and (4) located in an area defined as a "retail sales occupancy" per Article I, Division I of this chapter.

b. **Medicinal products.** Oxygen and nitrous oxide, ordinarily maintained by a physician, dentist, podiatrist, veterinarian or pharmacist at his or her office or place of business, stored at each office or place of business in quantities of not more than one thousand (1,000) cubic feet of each material at any one time.

c. **Food and beverage products.** Materials used in the direct dispensing of food or beverages at restaurants, delicatessens, pubs or other public eating or drinking establishments.

d. **Minimum quantities*.** Hazardous materials whose aggregate quantity in a hazard class does not exceed the limits specified below:

Maximum Quantity	Hazard Class
10 gallons	Miscellaneous hazardous material liquid
10 gallons	Combustible liquid
10 gallons	Corrosive liquid
10 gallons	Flammable liquid
10 gallons	Oxidizer liquid
50 pounds	Miscellaneous hazardous material solid
50 pounds	Corrosive solid
50 pounds	Flammable solid
50 pounds	Oxidizer solid
350 cubic feet (one cylinder)	Nonflammable gas
180 cubic feet (one cylinder)	Flammable gas

Editor's note—

* Minimum quantity exclusions do not apply to hazardous substances stored in underground storage tanks.

Maximum Quantity	Hazard Class
10 gallons	Miscellaneous hazardous material liquid
10 gallons	Combustible liquid
10 gallons	Corrosive liquid
10 gallons	Flammable liquid
10 gallons	Oxidizer liquid
50 pounds	Miscellaneous hazardous material solid
50 pounds	Corrosive solid

SEC. 24.7.3. - Fees.

SEC. 24.7.0. - Permit.

a. It shall be unlawful for any person, firm or corporation to store or handle any hazardous or other regulated materials in excess of the exempt amounts specified in Section 24.2:1 without first obtaining a permit for the storage and handling of the hazardous or other regulated materials. Furthermore, it shall be unlawful for any person, firm or corporation to store or handle hazardous or other regulated materials in quantities in excess of the quantities specified in the permit, or to violate any other requirement set forth in this chapter or in the permit.

b. The permit for hazardous or other regulated material storage and handling may include the following: (1) name and address of the permitted facility; (2) mailing address; (3) issue, revision and expiration dates of the permit; (4) type of permit (full-term, temporary or provisional); (5) maximum quantities and hazard classes of hazardous or other regulated materials allowed on site at any one time; and (6) compliance directives specifying maintenance and/or upgrade requirements and dates for complying with these requirements. The permit may impose any additional terms or conditions upon the applicant which the fire chief or his designee deems reasonable and necessary to carry out the purposes of this chapter.

c. A full-term permit may be issued to the applicant if:

1. The applicant has complied with all reporting requirements of this chapter;

2. The applicant has furnished all requested information, including a complete permit application as described in this chapter;

3. The fire chief or his designee determines that there are adequate devices, equipment, chemicals, administrative controls, engineering controls and other facilities to safely store and handle the hazardous or other regulated materials; and

4. The person(s) responsible for emergency spill response and control are adequately trained and capable of consistently meeting permit requirements.

d. If the officer to whom the application has been made finds that the proposal does not completely conform to the provisions of this chapter or meet the conditions of Section 24.7.0.c. above, the officer may approve a provisional permit, subject to conditions to be imposed by the officer. The applicant must be informed in writing of the reasons why a full-term permit was not issued.

e. A permit for temporary storage may be issued where storage does not exceed thirty (30) days and occurs no more frequently than every six (6) months. The storage, handling and dispensing standards of Division III, the HMMP reporting requirements of Division IV and the inspection and records requirements of Division VI may be modified as appropriate under these circumstances for the storage of hazardous or other regulated materials on a nonregular basis.

f. If the officer to whom the permit application has been made has cause to deny the issuance of a full-term permit and determines that it would not be feasible or in the public interest to approve a temporary or provisional permit, the officer shall deny issuance of a permit. A permit shall be denied if the applicant fails to demonstrate adequate conformity to the provisions of this chapter, or if issuance of a permit would threaten the health, safety or welfare of the community, persons, resources or property. The decision to deny the permit shall be given to the applicant in writing setting forth the findings upon which the decision is based.

g. No permit shall become effective until the permit has been signed by the fire chief or his designee.

h. A change of ownership (including a transfer of the majority of shares in a corporate facility) of the hazardous materials storage facility requires the submittal of an amended permit application. The permit may be transferred to new owners of the same business only if the new owners accept responsibility for all obligations under this chapter and all permit conditions at the time of the transfer of the business and document such transfer in writing within thirty (30) days of transfer of ownership of the business. Such transfer shall be subject to the approval of city.

i. Any permittee desiring to store, handle or dispense hazardous or other regulated materials which are not in conformance with their hazardous materials permit shall apply for and obtain an amended permit prior to any such storage, handling or dispensing.

j. The continued use of, and permit approval for, existing storage facilities is subject to review and modification or termination by city whenever: (1) there has been any unauthorized discharge or significant reduction in the integrity of primary or secondary containment; (2) the permit is renewed;

(3) significant changes in hazardous materials processes occur; (4) there is a change of one hundred (100) percent or more in the quantity or any change in the quantity range of a previously disclosed

hazardous or other regulated material, or the handling of a previously undisclosed hazardous or other regulated material; or (5) the city is required to implement programs or policies required by state or federal agencies.

k. The fire chief or his designee shall reinstate any suspended hazardous materials permit upon proof of the following:

1. Satisfactory ability to comply with all storage and handling requirements; and

2. The payment of costs, fines, or penalties which may be assessed. The fire chief or his designee may require the permit holder to develop and implement a compliance schedule for any proposed modification of permit terms and conditions.

l. A permit may be issued for a term of up to five (5) years, excepting provisional permits which may be issued for any period of time up to six (6) months and temporary permits which may be issued for no longer than thirty (30) days.

m. Notwithstanding Sec. 24.2.1 and in addition to those materials regulated pursuant to Sec. 24.2.0, a permit shall be required for the storage in an underground storage tank as defined by California Health and Safety Code Section 25281(x) of any material defined as a hazardous substance by California Health and Safety Code Sec. 25281(f).

(Ord. No. 19.83, 9/27/83; Ord. No. 7.90, 3/13/90; Ord. No. 21.95, 11/28/95.)

SEC. 24.7.1. - Application for permit.

a. Applicants for a permit to store, handle or dispense hazardous or other regulated materials shall complete and submit an application form approved by the city for each facility storing, handling or dispensing the hazardous or other regulated materials in excess of the exempt amounts specified in Sec. 24.2.1.

b. The hazardous materials management plan shall serve as the basis of the hazardous materials permit application. Construction plans, specifications, calculations and other additional information may also be required as part of the application in order for the fire chief or his designee to determine that the storage and handling of the hazardous or other regulated materials will be conducted in a manner which meets the purposes of this chapter.

c. Every application for the renewal of a permit or extension of a provisional permit shall be made at least thirty (30) days prior to the expiration date of such permit. If a timely application for renewal has been submitted, the permit shall remain in effect until the city has made its determination.

d. The officer to whom an application for a new or renewed permit is made may make such investigation of the applicant and the proposed facility or activity as such officer deems necessary to carry out the purposes of this chapter.

(Ord. No. 19.83, 9/27/83; Ord. No. 7.90, 3/13/90; Ord. No. 21.95, 11/28/95.)

SEC. 24.7.2. - Closure approvals.

a. Persons, firms or corporations storing, handling or dispensing hazardous or other regulated materials in amounts exceeding the exempt amounts specified in Section 24.2.1 shall apply for approval to close such storage facility not less than thirty (30) days prior to the termination of the storage of hazardous or other regulated materials at the storage facility. This thirty (30) day period may be reduced or waived by city if there are special circumstances justifying such waiver. The property owner of the property upon which the storage facility exists shall be responsible for the closure in the event of the facility being abandoned or when the facility operator has not complied with Sec. 24.7.0 and 24.3.1 of this chapter. Such closure plan shall be acceptable to the city. The closure plan shall adequately describe procedures for terminating the storage of hazardous or other regulated materials in each storage facility in a manner that:

1. Minimizes the need for further maintenance; and

2. Verifies that any threat to public health or safety or to the environment from residual hazardous or other regulated materials in or from the storage facility is adequately minimized or eliminated. Basis of this verification may include but is not limited to visual inspections, records review, the analytical results of soil or groundwater samples, wipe samples, etc;

3. Demonstrates that hazardous or other regulated materials that were stored in the storage facility will be removed, disposed of, neutralized, or reused in an appropriate manner, and in compliance

7009 1410 0000 6917 5114

U.S. Postal Service™
CERTIFIED MAIL™ RECEIPT
(Domestic Mail Only; No Insurance Coverage Provided)

For delivery information visit our website at www.usps.com®

OFFICIAL USE

Postage	$
Certified Fee	
Return Receipt Fee (Endorsement Required)	
Restricted Delivery Fee (Endorsement Required)	
Total Postage & Fees	$

Postmark Here

Sent To

Street, Apt. No.; or PO Box No.

City, State, ZIP+4

PS Form 3800, August 2006 — See Reverse for Instructions

SENDER: *COMPLETE THIS SECTION*

- Complete items 1, 2, and 3. Also complete item 4 if Restricted Delivery is desired.
- Print your name and address on the reverse so that we can return the card to you.
- Attach this card to the back of the mailpiece, or on the front if space permits.

1. Article Addressed to:

Ms. Maria S. Alva
921 San Rafael Ave
Mountain View, CA
94043

COMPLETE THIS SECTION ON DELIVERY

A. Signature — ☐ Agent ☐ Addressee

B. Received by (Printed Name) — C. Date of Delivery

D. Is delivery address different from item 1? ☐ Yes
If YES, enter delivery address below: ☐ No

3. Service Type
☒ Certified Mail ☐ Express Mail
☐ Registered ☐ Return Receipt for Merchandise
☐ Insured Mail ☐ C.O.D.

4. Restricted Delivery? *(Extra Fee)* ☐ Yes

2. Article Number *(Transfer from service label)* 7009 1410 0000 6917 5114

PS Form 3811, February 2004 — Domestic Return Receipt — 102595-02-M-1540

SENDER: COMPLETE THIS SECTION

- Complete items 1, 2, and 3. Also complete item 4 if Restricted Delivery is desired.
- Print your name and address on the reverse so that we can return the card to you.
- Attach this card to the back of the mailpiece, or on the front if space permits.

1. Article Addressed to:

Stephanie Alva
924 San Rafael Ave
Mountain View, CA
94043

COMPLETE THIS SECTION ON DELIVERY

A. Signature
X [signature] ☐ Agent ☒ Addressee

B. Received by (Printed Name) Stephanie Alva C. Date of Delivery

D. Is delivery address different from item 1? ☐ Yes
If YES, enter delivery address below: ☐ No

3. Service Type
☒ Certified Mail ☐ Express Mail
☐ Registered ☐ Return Receipt for Merchandise
☐ Insured Mail ☐ C.O.D.

4. Restricted Delivery? (Extra Fee) ☐ Yes

2. Article Number (Transfer from service label) 7009 1410 0000 6917 5282

PS Form 3811, February 2004 Domestic Return Receipt 102595-02-M-1540

7009 1410 0000 6917 5282

U.S. Postal Service
CERTIFIED MAIL™ RECEIPT
(Domestic Mail Only; No Insurance Coverage Provided)
For delivery information visit our website at www.usps.com

OFFICIAL USE

Postage	$
Certified Fee	
Return Receipt Fee (Endorsement Required)	
Restricted Delivery Fee (Endorsement Required)	
Total Postage & Fees	$

Postmark Here

Sent To
Street, Apt. No.; or PO Box No.
City, State, ZIP+4

PS Form 3800, August 2006 See Reverse for Instructions

CITY OF MOUNTAIN VIEW

Fire Department • Fire and Environmental Protection Division • 500 Castro Street • City Hall-4th Floor
Mountain View, California 94041-2010 • 650-903-6378 • FAX 650-903-6101

October 12, 2010

Sent Certified Mail

Stephanie Alva
El Camino Paving, Inc
924 San Rafael Avenue
Mountain View, CA 94043

Marie Alva
El Camino Paving, Inc
924 San Rafael Avenue
Mountain View, CA 94043

RE: 924 SAN RAFAEL AVENUE-PAST DUE HAZARDOUS MATERIALS PERMIT FEES AND ENVIRONMNETAL COMPLIANCE PLAN PAPERWORK

Dear Ms. Alva:

I want to thank both of you for meeting with City staff on October 7, 2010. This letter shall serve as a follow up to the meeting of October 7, 2010, at the City of Mountain View-City Hall, with Fire Marshal Jaymae Wentker and Assistant City Attorney Lance Bayer. As discussed, El Camino Paving is currently operating their business without benefit of a City issued Hazardous Materials Permit. Additionally, El Camino Paving has failed to complete and return the required paperwork, and remit the applicable permit fees as part of the annual hazardous material permit renewal process.

During the meeting it was agreed that the City would mail you a copy of your Environmental Compliance Plan and afford you no later than November 8, 2010 to remit full payment, in the amount of **$5,150.00**, to renew your past due permit fees. (The total of $5,150.00 is inclusive of the late penalty fee equal to 100% of the annual permit fee, as well as $750.00 incurred as a result of the Administrative Penalty issued to El Camino Paving August 11, 2010).

Please review your Environmental Compliance Plan, as instructed in the cover letter, and return any changes, along with the signed Directory no later than **October 22, 2010**.

Make checks payable to: City of Mountain View, 500 Castro Street-4th Floor, Mountain View, CA 94041

Thank you for your cooperation, and please contact me directly if you have any questions.

Sincerely,

Jaymae Wentker
Fire Marshal
Mountain View Fire Department
(650) 903-6821

SENDER: COMPLETE THIS SECTION

- Complete items 1, 2, and 3. Also complete item 4 if Restricted Delivery is desired.
- Print your name and address on the reverse so that we can return the card to you.
- Attach this card to the back of the mailpiece, or on the front if space permits.

1. Article Addressed to:

Marie Alva
924 San Rafael Ave.
Mountain View, CA
94043

COMPLETE THIS SECTION ON DELIVERY

A. Signature
X
☐ Agent
☐ Addressee

B. Received by (Printed Name) | C. Date of Delivery
NOV 5

D. Is delivery address different from item 1? ☐ Yes
If YES, enter delivery address below: ☐ No

3. Service Type
☒ Certified Mail ☐ Express Mail
☐ Registered ☐ Return Receipt for Merchandise
☐ Insured Mail ☐ C.O.D.

4. Restricted Delivery? (Extra Fee) ☐ Yes

2. Article Number (Transfer from service label) 7010 0780 0000 9981 6136

PS Form 3811, February 2004 Domestic Return Receipt 102595-02-M-1540

7010 0780 0000 9981 6136

U.S. Postal Service
CERTIFIED MAIL™ RECEIPT
(Domestic Mail Only; No Insurance Coverage Provided)

For delivery information visit our website at www.usps.com

OFFICIAL USE

Postage	$
Certified Fee	
Return Receipt Fee (Endorsement Required)	
Restricted Delivery Fee (Endorsement Required)	
Total Postage & Fees	$

Postmark Here

Sent To
Street, Apt. No.; or PO Box No.
City, State, ZIP+4

PS Form 3800, August 2006 See Reverse for Instructions

CITY OF MOUNTAIN VIEW

Fire Department • Fire and Environmental Protection Division
500 Castro Street • City Hall • 4th Floor • Mountain View, California 94041-2010
650-903-6378 • FAX 650-962-1430

November 18, 2010

MS. MARIE ALVA
924 SAN RAFAEL AVENUE
MOUNTAIN VIEW, CA 94043

MS. STEPHANIE ALVA
924 SAN RAFAEL AVENUE
MOUNTAIN VIEW, CA 94043

Dear Ms. Marie and Stephanie Alva:

RE: ADMINISTRATIVE HEARING FOR 924 SAN RAFAEL AVE.-FACILITY ID 722

Please be advised that an administrative hearing has been scheduled for Tuesday, **January 4, 2011**, at **3:30 p.m.**, in which you are required to attend. In the event you comply with the requirements of the attached Compliance Order on or before the compliance date the hearing will be cancelled. The hearing will take place at Mountain View City Hall, 500 Castro Street-3rd floor, in the City Attorney's Office.

If you have any questions or need further assistance, please feel free to contact me at (650) 903-6821. Thank you for your cooperation.

Sincerely,

Jaymae Wentker
Fire Marshal

Recycled Paper

CITY OF MOUNTAIN VIEW

Fire Department ▪ Fire and Environmental Protection Division
500 Castro Street ▪ City Hall - 4th Floor ▪ Mountain View, California 94041-2010
650-903-6378 ▪ FAX 650-903-6101

CITY OF MOUNTAIN VIEW

COMPLIANCE ORDER

Issuing Division: Fire and Environmental Protection Division **Facility ID No.: 722**
Issuance Date: November 15, 2010
Violation Address: **924 San Rafael Avenue, Mountain View, CA 94043**

ISSUED TO:

Name:	Ms. Maria S. Alva	Ms. Stephanie Alva
Company:	El Camino Paving, Inc.	El Camino Paving, Inc.
Address:	924 San Rafael Avenue Mountain View, Ca 94043	924 San Rafael Avenue Mountain View, Ca 94043
Phone No.:	[redacted]	

Method of Service: Certified Mail/US Mail **By:** Jaymae Wentker **Date: November 18, 2010**

CODE SECTION	VIOLATION AND CORRECTIONS REQUIRED	COMPLIANCE DATE
MVCC Chapter 24, Section 24.7.0. **(Attached hereto and incorporated herein by reference)**	**VIOLATION:** Storage or handling of any hazardous or other regulated materials in excess of the exempt amounts specified in MVCC Section 24.2.1 without first obtaining a permit for the storage and handling of the hazardous or other regulated materials. **CORRECTIVE ACTION:** Obtain a permit for the storage and handling of hazardous or other regulated materials.	December 6, 2010
MVCC Chapter 24, Section 24.7.1. **(Attached hereto and incorporated herein by reference)**	**VIOLATION:** Failure to renewal hazardous materials permit at least thirty (30) days prior to the expiration date of such permit. **CORRECTIVE ACTION:** Update your expired Environmental Compliance Plan permit in accordance with the attached instructions.	December 6, 2010

MVCC Chapter 24, Section 24.7.3. **(Attached hereto and incorporated herein by reference)**	**VIOLATION:** Failure to remit permit fees for renewal of your hazardous material permit. **CORRECTIVE ACTION:** Remit payment of outstanding permit fees in the sum of $4,261.00.	December 6, 2010

WARNING

FAILURE TO COMPLY WITH ALL VIOLATIONS LISTED IN THIS ORDER BEFORE THE COMPLIANCE DATE ABOVE MAY RESULT IN ADMINISTRATIVE PENALTIES **OF $750.00 PER DAY FOR EACH VIOLATION UNTIL COMPLIANCE IS ACHIEVED**. THIS ACTION IS IN ADDITION TO ALL OTHER LEGAL REMEDIES, CRIMINAL OR CIVIL, WHICH MAY BE PURSUED BY THE CITY IN RESPONSE TO ANY VIOLATION. PLEASE CONTACT THE FIRE AND ENVIRONMENTAL PROTECTION DIVISION AT (650) 903-6378 IF YOU HAVE ANY QUESTIONS.

Jaymae Wentker

Fire Marshal

Nov 18, 2010

Date of Issuance

Cc: Jaymae Wentker, Fire Marshal
Lance Bayer, Assistant City Attorney
File

Fire Department • Fire and Environmental Protection Division • 500 Castro Street • City Hall, 4th Floor
Mountain View, CA 94041-2010 • 650-903-6378 • FAX 650-903-6101

February 25, 2010

Estevan L. Alva
El Camino Paving, Inc.
[redacted]
for: 924 San Rafael Avenue

DUE DATE: April 1, 2010

Enclosed is your 2009 Environmental Compliance Plan (ECP). The ECP contains the latest information you submitted to us. It also includes updates and corrections from our most recent inspections of your facility. You are required to:

1) **Review the "Quick Check" items and update your enclosed ECP with a red pen. Cross out any incorrect information and correct it;**

2) **Have a corporate officer of at least the level of Vice-President, General Partner, or Sole Proprietor sign and date the bottom of:**
   - **the "Business Owner/Operator Identification" form;**
   - **the "Tiered Permitting" form (Facility page); and**
   - **the "Underground Storage Tank" form (Facility page)**

   (the last two forms are only included in your packet if they apply to you);

3) **Make a complete copy of these forms to keep for your files;**

4) **Send all amended forms and all signature forms to us at the above address NO LATER THAN APRIL 1, 2010; and**

5) **Include a check for any applicable fees with the ECP submittal. Make checks payable to: City of Mountain View**

If you have any questions as you complete and update these forms, please contact either Chris Steck at (650) 903-6816 or Patrick Mauri at (650) 903-6143.

Sincerely,
Mountain View Fire Department

permittee, city may, in its discretion, require such applicant or permittee, at such applicant's or permittee's sole cost and expense, to retain a suitably qualified independent engineer, or chemist, or other appropriate professional consultant, acceptable to city, for the purpose of evaluating and rendering a professional opinion respecting the adequacy of such submittal, design, monitoring, testing, or evaluation to achieve the purposes of this chapter. City shall be entitled to rely on such evaluation and/or opinion of such engineer, chemist or professional consultant in making the relevant determinations provided for in this chapter.

DIVISION II. MATERIALS REGULATED.

SEC. 24.2.0. Materials regulated.

The materials regulated by this chapter shall consist of any materials that, because of their quantity, concentration or physical or chemical characteristics, pose a significant present or potential physical or health hazard to human health and safety, to property or to the environment if released into the workplace or the environment. These shall include, but not be limited to:

a. Any material regulated under Section 25501 or 25532 of Chapter 6.95 of the California Health and Safety Code.

b. Any material regulated under Section 25281 of Chapter 6.7 of the California Health and Safety Code.

c. Any material regulated by the California Fire Code.

d. Any material regulated under Division 20, Chapter 6.5, of the California Health and Safety Code.

e. Any material regulated under Chapter 6.67, Section 25270.5(c), of the California Health and Safety Code.

f. Any material which a handler or the city has a reasonable basis for believing would be injurious to the health, safety and welfare of persons or property or harmful to the environment if released into the workplace or the environment.

SEC. 24.2.1. Exclusions.

This chapter excludes the following materials from hazardous materials permit fees. These materials may be required to be reported or included in a hazardous materials management plan (HMMP) when the fire chief or his/her designee so determines and where such action would be appropriate and consistent with achieving the general obligation of this chapter for protecting public health, safety and welfare. In

addition, the following materials shall comply with all applicable requirements in Division III (Storage, Handling and Dispensing Standards) of this chapter.

a. **Retail products.** Hazardous materials meeting all of the following requirements: (1) contained solely in consumer products with a container capacity not exceeding five (5) gallons or fifty (50) pounds; (2) packaged for distribution to, and use by, the general public; (3) whose contents are not dispensed from their original containers at the storage facility; and (4) located in an area defined as a "retail sales occupancy" per Article I, Division I of this chapter.

b. **Medicinal products.** Oxygen and nitrous oxide, ordinarily maintained by a physician, dentist, podiatrist, veterinarian or pharmacist at his or her office or place of business, stored at each office or place of business in quantities of not more than one thousand (1,000) cubic feet of each material at any one time.

c. **Food and beverage products.** Noncryogenic carbon dioxide compressed gas used in the direct dispensing of food or beverages at restaurants, delicatessens, pubs or other public eating or drinking establishments.

d. **Stationary Storage Battery Systems.** Batteries used for facility standby power, emergency power or uninterrupted power supplies in which the liquid electrolyte in the cells is immobilized (i.e., AGM-absorptive glass mat, gel cell) and contain less than 55 gallons (aggregate) quantity.

e. **Minimum quantities*.** Hazardous materials whose aggregate quantity in a hazard class does not exceed the limits specified below:

Maximum Quantity	Hazard Class
10 gallons	Miscellaneous hazardous material liquid
10 gallons	Combustible liquid
10 gallons	Corrosive liquid
10 gallons	Flammable liquid
10 gallons	Oxidizer liquid
50 pounds	Miscellaneous hazardous material solid
50 pounds	Corrosive solid
50 pounds	Flammable solid
50 pounds	Oxidizer solid
200 cubic feet	Nonflammable gas
200 cubic feet	Flammable gas

* Minimum quantity exclusions do not apply to hazardous substances stored in underground storage tanks.

e. **Exemption.** The city shall exempt any material from the requirements of this chapter where it has been demonstrated to the satisfaction of city that the material in

DIVISION VII. APPLICATIONS AND PERMITS.*

* Prior ordinance history: Ord. No. 25.83.

SEC. 24.7.0. Permit.

a. It shall be unlawful for any person, firm or corporation to store or handle any hazardous or other regulated materials in excess of the exempt amounts specified in Sec. 24.2.1 without first obtaining a permit for the storage and handling of the hazardous or other regulated materials. Furthermore, it shall be unlawful for any person, firm or corporation to store or handle hazardous or other regulated materials in quantities in excess of the quantities specified in the permit, or to violate any other requirement set forth in this chapter or in the permit.

b. The permit for hazardous or other regulated material storage and handling may include the following: (1) name and address of the permitted facility; (2) mailing address; (3) issue, revision and expiration dates of the permit; (4) type of permit (full-term, temporary or provisional); (5) maximum quantities and hazard classes of hazardous or other regulated materials allowed on site at any one time; and (6) compliance directives specifying maintenance and/or upgrade requirements and dates for complying with these requirements. The permit may impose any additional terms or conditions upon the applicant which the fire chief or his/her designee deems reasonable and necessary to carry out the purposes of this chapter.

c. A full-term permit may be issued to the applicant if:

1. The applicant has complied with all reporting requirements of this chapter;

2. The applicant has furnished all requested information, including a complete permit application as described in this chapter;

3. The fire chief or his/her designee determines that there are adequate devices, equipment, chemicals, administrative controls, engineering controls and other facilities to safely store and handle the hazardous or other regulated materials; and

4. The person(s) responsible for emergency spill response and control are adequately trained and capable of consistently meeting permit requirements.

d. If the officer to whom the application has been made finds that the proposal does not completely conform to the provisions of this chapter or meet the conditions of Sec. 24.7.0.c. above, the officer may approve a provisional permit, subject to conditions to be imposed by the officer. The applicant must be informed in writing of the reasons why a full-term permit was not issued.

e. A permit for temporary storage may be issued where storage does not exceed thirty (30) days and occurs no more frequently than every six (6) months. The storage, handling and dispensing standards of Division III, the HMMP reporting requirements of Division IV and the inspection and records requirements of Division VI may be modified as appropriate under these circumstances for the storage of hazardous or other regulated materials on a nonregular basis.

f. If the officer to whom the permit application has been made has cause to deny the issuance of a full-term permit and determines that it would not be feasible or in the public interest to approve a temporary or provisional permit, the officer shall deny issuance of a permit. A permit shall be denied if the applicant fails to demonstrate adequate conformity to the provisions of this chapter, or if issuance of a permit would threaten the health, safety or welfare of the community, persons, resources or property. The decision to deny the permit shall be given to the applicant in writing setting forth the findings upon which the decision is based.

g. No permit shall become effective until the permit has been signed by the fire chief or his/her designee.

h. A change of ownership (including a transfer of the majority of shares in a corporate facility) of the hazardous materials storage facility requires the submittal of an amended permit application. The permit may be transferred to new owners of the same business only if the new owners accept responsibility for all obligations under this chapter and all permit conditions at the time of the transfer of the business and document such transfer in writing within thirty (30) days of transfer of ownership of the business. Such transfer shall be subject to the approval of city.

i. Any permittee desiring to store, handle or dispense hazardous or other regulated materials which are not in conformance with their hazardous materials permit shall apply for and obtain an amended permit prior to any such storage, handling or dispensing.

j. The continued use of, and permit approval for, existing storage facilities is subject to review and modification or termination by city whenever: (1) there has been any unauthorized discharge or significant reduction in the integrity of primary or secondary containment; (2) the permit is renewed; (3) significant changes in hazardous materials processes occur; (4) there is a change of one hundred (100) percent or more in the quantity or any change in the quantity range of a previously disclosed hazardous or other regulated material, or the handling of a previously undisclosed hazardous or other regulated material; or (5) the city is required to implement programs or policies required by state or federal agencies.

k. The fire chief or his/her designee shall reinstate any suspended hazardous materials permit upon proof of the following:

1. Satisfactory ability to comply with all storage and handling requirements; and

2. The payment of costs, fines, or penalties which may be assessed. The fire chief or his/her designee may require the permit holder to develop and implement a compliance schedule for any proposed modification of permit terms and conditions.

l. A permit may be issued for a term of up to five (5) years, excepting provisional permits which may be issued for any period of time up to six (6) months and temporary permits which may be issued for no longer than thirty (30) days.

m. Notwithstanding Sec. 24.2.1 and in addition to those materials regulated pursuant to Sec. 24.2.0, a permit shall be required for the storage in an underground storage tank as defined by California Health and Safety Code Section 25281(x) of any material defined as a hazardous substance by California Health and Safety Code Section 25281(f).

SEC. 24.7.1. Application for permit.

a. Applicants for a permit to store, handle or dispense hazardous or other regulated materials shall complete and submit an application form approved by the city for each facility storing, handling or dispensing the hazardous or other regulated materials in excess of the exempt amounts specified in Sec. 24.2.1.

b. The hazardous materials management plan shall serve as the basis of the hazardous materials permit application. Construction plans, specifications, calculations and other additional information may also be required as part of the application in order for the fire chief or his/her designee to determine that the storage and handling of the hazardous or other regulated materials will be conducted in a manner which meets the purposes of this chapter.

c. Every application for the renewal of a permit or extension of a provisional permit shall be made at least thirty (30) days prior to the expiration date of such permit. If a timely application for renewal has been submitted, the permit shall remain in effect until the city has made its determination.

d. The officer to whom an application for a new or renewed permit is made may make such investigation of the applicant and the proposed facility or activity as such officer deems necessary to carry out the purposes of this chapter.

2. "In my professional opinion, contamination has been found which may pose a significant health risk, based on the quantity, toxicity and location of the contamination, as well as the proposed use of the site and potential activities of persons on the site. Further remedial action is warranted to reduce this risk to acceptable levels and to comply with local, state, and federal guidelines, regulations and laws."

SEC. 24.7.3. Fees.

City shall establish fees sufficient to recover its costs in administering this chapter and related state and federal laws and regulations referenced in this chapter, including the cost of providing hazardous materials services and implementing the hazardous materials ordinance. These fees shall include, but not be limited to, the cost of review of HMMPs, inspections, plan checks, facility closures and other program implementation and administrative costs. The fee schedule shall be adopted by resolution of the city council. No application shall be accepted unless and until the fees have been paid.

City may collect fees charged by the County of Santa Clara or the State of California for program implementation and administration pursuant to Certified Unified Program Agency legislation (Title 27, Division 1, Subdivision 4, Chapter 1 of the California Code of Regulations).

DIVISION VIII. REMEDIAL ACTION.

SEC. 24.8.0. Notice of violation.

Unless the fire chief or his/her designee finds that an immediate suspension under Sec. 24.9.2. is necessary to protect the environment, public health, safety, or welfare from imminent danger, the officer shall issue a notice of violation for:

Failure to comply with the provisions of this chapter, any permit conditions, any compliance directives or any provisions of the hazardous materials management plan within the time specified in the inspection notice, permit or compliance directive; or fraud, willful misrepresentation, or any willful inaccurate or false statement in applying for a new, amended or renewed permit; or fraud, willful misrepresentation, or any willful inaccurate or false statement in any report required by this chapter.

The notice of violation shall specify: (a) dates when initial and follow-up inspections were conducted; (b) provisions of this chapter, permit conditions, compliance directives, or provisions of the hazardous materials management plan found to be in violation; (c) inaccurate or false statements made in permit applications or reports; (d) any applicable fines or other charges due for payment; and (e) deadline dates for compliance and payment of fines or other charges. Such notice shall be sent by certified mail to permittee. If the violation is not abated, corrected, or rectified and

SENDER: COMPLETE THIS SECTION

- Complete items 1, 2, and 3. Also complete item 4 if Restricted Delivery is desired.
- Print your name and address on the reverse so that we can return the card to you.
- Attach this card to the back of the mailpiece, or on the front if space permits.

1. Article Addressed to:

Ms. Maria S. Alva
921 San Rafael Ave
Mountain View, CA
94043

COMPLETE THIS SECTION ON DELIVERY

A. Signature
X [signature] ☐ Agent ☒ Addressee

B. Received by (Printed Name) [illegible] C. Date of Delivery

D. Is delivery address different from item 1? ☐ Yes
If YES, enter delivery address below: ☐ No

3. Service Type
☒ Certified Mail ☐ Express Mail
☐ Registered ☐ Return Receipt for Merchandise
☐ Insured Mail ☐ C.O.D.

4. Restricted Delivery? *(Extra Fee)* ☐ Yes

2. Article Number *(Transfer from service label)* 7009 1410 0000 6917 5114

PS Form 3811, February 2004 Domestic Return Receipt 102595-02-M-1540

7009 1410 0000 6917 5114

U.S. Postal Service
CERTIFIED MAIL™ RECEIPT
(Domestic Mail Only; No Insurance Coverage Provided)
For delivery information visit our website at www.usps.com

OFFICIAL USE

Postage	$
Certified Fee	
Return Receipt Fee (Endorsement Required)	
Restricted Delivery Fee (Endorsement Required)	
Total Postage & Fees	$

Postmark Here

Sent To
Street, Apt. No.; or PO Box No.
City, State, ZIP+4

PS Form 3800, August 2006 See Reverse for Instructions

CITY OF MOUNTAIN VIEW

Fire Department ▪ Fire and Environmental Protection Division
500 Castro Street ▪ City Hall - 4th Floor ▪ Mountain View, California 94041-2010
650-903-6378 ▪ FAX 650-903-6101

CITY OF MOUNTAIN VIEW
ADMINISTRATIVE CITATION

Issuing Division: Fire and Environmental Protection Division Facility ID No.: **722**

Issuance Date: August 11, 2010

Violation Address: **924 San Rafael Avenue, Mountain View, CA 94043**

ISSUED TO:

Name: Ms. Maria S. Alva Mr. Estevan L Alva

Address: 924 San Rafael Avenue [redacted]
Mountain View, Ca 94043

Method of Service: **Certified Mail/US Mail** **By: Jaymae Wentker** **Date:** August 11, 2010

VIOLATION	CODE AND SECTION	PENALTY
Storage or handling of any hazardous or other regulated materials in excess of the exempt amounts specified in MVCC Section 24.2.1 without first obtaining a permit for the storage and handling of the hazardous or other regulated materials. **(Failure to comply by July 9, 2010, as directed in the "Expired Hazardous Materials Permit" letter issued June 29, 2010 by the City of Mountain View-City Attorney's Office). (Attached)**	MVCC Chapters 24, Section 24.7.0. (Attached)	**$750.00**
	TOTAL PENALTY:	**$750.00**

THIS IS AN ADMINISTRATIVE CITATION. THE TOTAL PENALTY IS NOW DUE AND PAYMENT IS REQUIRED BY August 27, 2010 OR ADDITIONAL FEES MAY BE ASSESSED.

Recycled Paper

PAYMENT IS TO BE MADE TO:
CITY OF MOUNTAIN VIEW
500 CASTRO STREET-4TH FLOOR
MOUNTAIN VIEW, CA 94041-2010
ATTN: FIRE AND ENVIRONMENTAL PROTECTION DIVISION

Failure to pay the total penalty by the specified due date will result in assessment of additional penalties. Appeal of this citation may be made by filling out the attached Request for Hearing form. Where compliance has not been achieved by the date of this citation, each day of noncompliance subsequent to this citation is a distinct and continuing violation, and additional citations may be issued for each day the violation exists. Please contact the Fire Marshal at (650) 903-6821 if you have any questions.

Jaymae Wentker
Fire Marshal

August 11, 2015
Date of Issuance

**********RETURN WITH PAYMENT – FDMHAR 265116-41533**********

CITY OF MOUNTAIN VIEW

Fire Department • Fire and Environmental Protection Division
500 Castro Street • City Hall • 4th Floor • Mountain View, California 94041-2010
650-903-6378 • FAX 650-903-6101

CITY OF MOUNTAIN VIEW
REQUEST FOR HEARING

Name (*Last Name, First Name*) and Address (*please Print or Type*):

_____

_____

_____

_____

Home Telephone No.: _____ Work Telephone No.: _____

Citation No.: _____ Date: _____ Penalty Amount: $_____

I request that a hearing be scheduled to contest the administrative citation. I have posted an advance deposit of the full amount of the administrative penalty or have requested an advance deposit hardship waiver as described below. I understand that I may be found liable for administrative costs incurred by the City in connection with the hearing. I understand that to be eligible for a hearing, this request must be submitted within 30 days of the issuance of the citation.

Signature: _____ Date: _____

Advance Deposit Hardship Waiver

Any person who intends to request a hearing to contest an administrative citation and who claims to be financially unable to make the advance deposit of the fine may file a request for an advance deposit hardship waiver. The request shall be filed with the Fire and Environmental Protection Division within thirty (30) days following the date of service of the administrative citation. A request for an advance deposit hardship waiver shall consist of a sworn declaration, together with any supporting evidence demonstrating to the satisfaction of the Fire and Environmental Protection Division the person's actual financial inability to deposit the full amount of the fine in advance of the hearing. The requirement of depositing the full amount of the administrative penalty shall be stayed unless or until the Fire and Environmental Protection Division makes a determination not to issue an advance deposit hardship waiver. If the Fire and Environmental Protection Division determines not to issue an advance deposit hardship waiver, the person shall remit the deposit to the City within ten (10) days of that decision in order to secure the hearing. The Fire and Environmental Protection Division shall issue a written determination listing the reasons for determining to issue or not to issue the advance deposit hardship waiver. The written determination of the Fire and Environmental Protection Division shall be final, subject only to judicial review as provided by law. The written determination of the Fire and Environmental Protection Division shall be served upon the person who applied for the advance deposit hardship waiver.

In compliance with ADA regulations, if you need special assistance at your hearing, please notify the City at (650) 903-6378 at least 72 hours before your hearing date.

Recycled Paper

d. Any material regulated under Division 20, Chapter 6.5, of the California Health and Safety Code.

e. Any material regulated under Chapter 6.67, Section 25270.5(c), of the California Health and Safety Code.

f. Any material which a handler or the city has a reasonable basis for believing would be injurious to the health, safety and welfare of persons or property or harmful to the environment if released into the workplace or the environment.

(Ord. No. 19.83, 9/27/83; Ord. No. 7.90, 3/13/90; Ord. No. 21.95, 11/28/95; Ord. No. 13.97, 11/12/97; Ord. No. 9.07, 11/27/07.)

SEC. 24.2.1. - Exclusions.

This chapter excludes the following materials from hazardous materials permit fees. These materials may be required to be reported or included in a hazardous materials management plan (HMMP) when the fire chief or his designee so determines and where such action would be appropriate and consistent with achieving the general obligation of this chapter for protecting public health, safety and welfare. In addition, the following materials shall comply with all applicable requirements in Division III (Storage, Handling and Dispensing Standards) of this chapter.

a. **Retail products.** Hazardous materials meeting all of the following requirements: (1) contained solely in consumer products with a container capacity not exceeding five (5) gallons or fifty (50) pounds; (2) packaged for distribution to, and use by, the general public; (3) whose contents are not dispensed from their original containers at the storage facility; and (4) located in an area defined as a "retail sales occupancy" per Article I, Division I of this chapter.

b. **Medicinal products.** Oxygen and nitrous oxide, ordinarily maintained by a physician, dentist, podiatrist, veterinarian or pharmacist at his or her office or place of business, stored at each office or place of business in quantities of not more than one thousand (1,000) cubic feet of each material at any one time.

c. **Food and beverage products.** Materials used in the direct dispensing of food or beverages at restaurants, delicatessens, pubs or other public eating or drinking establishments.

d. **Minimum quantities*.** Hazardous materials whose aggregate quantity in a hazard class does not exceed the limits specified below:

Maximum Quantity	Hazard Class
10 gallons	Miscellaneous hazardous material liquid
10 gallons	Combustible liquid
10 gallons	Corrosive liquid
10 gallons	Flammable liquid
10 gallons	Oxidizer liquid
50 pounds	Miscellaneous hazardous material solid
50 pounds	Corrosive solid
50 pounds	Flammable solid
50 pounds	Oxidizer solid
350 cubic feet (one cylinder)	Nonflammable gas
180 cubic feet (one cylinder)	Flammable gas

Editor's note—

* Minimum quantity exclusions do not apply to hazardous substances stored in underground storage tanks.

Maximum Quantity	Hazard Class
10 gallons	Miscellaneous hazardous material liquid
10 gallons	Combustible liquid
10 gallons	Corrosive liquid
10 gallons	Flammable liquid
10 gallons	Oxidizer liquid
50 pounds	Miscellaneous hazardous material solid
50 pounds	Corrosive solid

SEC. 24.7.3. - Fees.

SEC. 24.7.0. - Permit.

a. It shall be unlawful for any person, firm or corporation to store or handle any hazardous or other regulated materials in excess of the exempt amounts specified in Section 24.2.1 without first obtaining a permit for the storage and handling of the hazardous or other regulated materials. Furthermore, it shall be unlawful for any person, firm or corporation to store or handle hazardous or other regulated materials in quantities in excess of the quantities specified in the permit, or to violate any other requirement set forth in this chapter or in the permit.

b. The permit for hazardous or other regulated material storage and handling may include the following: (1) name and address of the permitted facility; (2) mailing address; (3) issue, revision and expiration dates of the permit; (4) type of permit (full-term, temporary or provisional); (5) maximum quantities and hazard classes of hazardous or other regulated materials allowed on site at any one time; and (6) compliance directives specifying maintenance and/or upgrade requirements and dates for complying with these requirements. The permit may impose any additional terms or conditions upon the applicant which the fire chief or his designee deems reasonable and necessary to carry out the purposes of this chapter.

c. A full-term permit may be issued to the applicant if:

1. The applicant has complied with all reporting requirements of this chapter;

2. The applicant has furnished all requested information, including a complete permit application as described in this chapter;

3. The fire chief or his designee determines that there are adequate devices, equipment, chemicals, administrative controls, engineering controls and other facilities to safely store and handle the hazardous or other regulated materials; and

4. The person(s) responsible for emergency spill response and control are adequately trained and capable of consistently meeting permit requirements.

d. If the officer to whom the application has been made finds that the proposal does not completely conform to the provisions of this chapter or meet the conditions of Section 24.7.0.c. above, the officer may approve a provisional permit, subject to conditions to be imposed by the officer. The applicant must be informed in writing of the reasons why a full-term permit was not issued.

e. A permit for temporary storage may be issued where storage does not exceed thirty (30) days and occurs no more frequently than every six (6) months. The storage, handling and dispensing standards of Division III, the HMMP reporting requirements of Division IV and the inspection and records requirements of Division VI may be modified as appropriate under these circumstances for the storage of hazardous or other regulated materials on a nonregular basis.

f. If the officer to whom the permit application has been made has cause to deny the issuance of a full-term permit and determines that it would not be feasible or in the public interest to approve a temporary or provisional permit, the officer shall deny issuance of a permit. A permit shall be denied if the applicant fails to demonstrate adequate conformity to the provisions of this chapter, or if issuance of a permit would threaten the health, safety or welfare of the community, persons, resources or property. The decision to deny the permit shall be given to the applicant in writing setting forth the findings upon which the decision is based.

g. No permit shall become effective until the permit has been signed by the fire chief or his designee.

h. A change of ownership (including a transfer of the majority of shares in a corporate facility) of the hazardous materials storage facility requires the submittal of an amended permit application. The permit may be transferred to new owners of the same business only if the new owners accept responsibility for all obligations under this chapter and all permit conditions at the time of the transfer of the business and document such transfer in writing within thirty (30) days of transfer of ownership of the business. Such transfer shall be subject to the approval of city.

i. Any permittee desiring to store, handle or dispense hazardous or other regulated materials which are not in conformance with their hazardous materials permit shall apply for and obtain an amended permit prior to any such storage, handling or dispensing.

j. The continued use of, and permit approval for, existing storage facilities is subject to review and modification or termination by city whenever: (1) there has been any unauthorized discharge or significant reduction in the integrity of primary or secondary containment; (2) the permit is renewed;

(3) significant changes in hazardous materials processes occur; (4) there is a change of one hundred (100) percent or more in the quantity or any change in the quantity range of a previously disclosed

hazardous or other regulated material, or the handling of a previously undisclosed hazardous or other regulated material; or (5) the city is required to implement programs or policies required by state or federal agencies.

k. The fire chief or his designee shall reinstate any suspended hazardous materials permit upon proof of the following:

1. Satisfactory ability to comply with all storage and handling requirements; and

2. The payment of costs, fines, or penalties which may be assessed. The fire chief or his designee may require the permit holder to develop and implement a compliance schedule for any proposed modification of permit terms and conditions.

l. A permit may be issued for a term of up to five (5) years, excepting provisional permits which may be issued for any period of time up to six (6) months and temporary permits which may be issued for no longer than thirty (30) days.

m. Notwithstanding Sec. 24.2.1 and in addition to those materials regulated pursuant to Sec. 24.2.0, a permit shall be required for the storage in an underground storage tank as defined by California Health and Safety Code Section 25281(x) of any material defined as a hazardous substance by California Health and Safety Code Sec. 25281(f).

(Ord. No. 19.83, 9/27/83; Ord. No. 7.90, 3/13/90; Ord. No. 21.95, 11/28/95.)

SEC. 24.7.1. - Application for permit.

a. Applicants for a permit to store, handle or dispense hazardous or other regulated materials shall complete and submit an application form approved by the city for each facility storing, handling or dispensing the hazardous or other regulated materials in excess of the exempt amounts specified in Sec. 24.2.1.

b. The hazardous materials management plan shall serve as the basis of the hazardous materials permit application. Construction plans, specifications, calculations and other additional information may also be required as part of the application in order for the fire chief or his designee to determine that the storage and handling of the hazardous or other regulated materials will be conducted in a manner which meets the purposes of this chapter.

c. Every application for the renewal of a permit or extension of a provisional permit shall be made at least thirty (30) days prior to the expiration date of such permit. If a timely application for renewal has been submitted, the permit shall remain in effect until the city has made its determination.

d. The officer to whom an application for a new or renewed permit is made may make such investigation of the applicant and the proposed facility or activity as such officer deems necessary to carry out the purposes of this chapter.

(Ord. No. 19.83, 9/27/83; Ord. No. 7.90, 3/13/90; Ord. No. 21.95, 11/28/95.)

SEC. 24.7.2. - Closure approvals.

a. Persons, firms or corporations storing, handling or dispensing hazardous or other regulated materials in amounts exceeding the exempt amounts specified in Section 24.2.1 shall apply for approval to close such storage facility not less than thirty (30) days prior to the termination of the storage of hazardous or other regulated materials at the storage facility. This thirty (30) day period may be reduced or waived by city if there are special circumstances justifying such waiver. The property owner of the property upon which the storage facility exists shall be responsible for the closure in the event of the facility being abandoned or when the facility operator has not complied with Sec. 24.7.0 and 24.3.1 of this chapter. Such closure plan shall be acceptable to the city. The closure plan shall adequately describe procedures for terminating the storage of hazardous or other regulated materials in each storage facility in a manner that:

1. Minimizes the need for further maintenance; and

2. Verifies that any threat to public health or safety or to the environment from residual hazardous or other regulated materials in or from the storage facility is adequately minimized or eliminated. Basis of this verification may include but is not limited to visual inspections, records review, the analytical results of soil or groundwater samples, wipe samples, etc;

3. Demonstrates that hazardous or other regulated materials that were stored in the storage facility will be removed, disposed of, neutralized, or reused in an appropriate manner, and in compliance

SENDER: COMPLETE THIS SECTION

- Complete items 1, 2, and 3. Also complete item 4 if Restricted Delivery is desired.
- Print your name and address on the reverse so that we can return the card to you.
- Attach this card to the back of the mailpiece, or on the front if space permits.

1. Article Addressed to:

Maria S. Alva
924 San Rafael Avenue
Mountain View, CA 94043

COMPLETE THIS SECTION ON DELIVERY

A. Signature
X [signature] ☐ Agent ☐ Addressee

B. Received by (Printed Name) | C. Date of Delivery JAN 20 2006

D. Is delivery address different from item 1? ☐ Yes
If YES, enter delivery address below: ☐ No

3. Service Type
☑ Certified Mail ☐ Express Mail
☐ Registered ☐ Return Receipt for Merchandise
☐ Insured Mail ☐ C.O.D.

4. Restricted Delivery? (Extra Fee) ☐ Yes

2. Article Number
(Transfer from service label) 7008 1140 0005 0043 9909

PS Form 3811, February 2004 Domestic Return Receipt 102595-02-M-154

UNITED STATES POSTAL SERVICE

First-Class Mail
Postage & Fees Paid
USPS
Permit No. G-10

• Sender: Please print your name, address, and ZIP+4 in this box •

OFFICE OF THE CITY ATTORNEY
500 CASTRO STREET
P.O. BOX 7540
MOUNTAIN VIEW, CA 94039-7540

7008 1140 0005 0043 9909

U.S. Postal Service™
CERTIFIED MAIL™ RECEIPT
(Domestic Mail Only; No Insurance Coverage Provided)
For delivery information visit our website at www.usps.com
OFFICIAL USE

Postage	$
Certified Fee	
Return Receipt Fee (Endorsement Required)	
Restricted Delivery Fee (Endorsement Required)	
Total Postage & Fees	$

Postmark Here

Sent To Maria Alva
Street, Apt. No.; or PO Box No.
City, State, ZIP+4

PS Form 3800, August 2006 See Reverse for Instructions

7008 1140 0005 0043 9916

U.S. Postal Service™
CERTIFIED MAIL™ RECEIPT
(Domestic Mail Only; No Insurance Coverage Provided)
For delivery information visit our website at www.usps.com
OFFICIAL USE

Postage	$
Certified Fee	
Return Receipt Fee (Endorsement Required)	
Restricted Delivery Fee (Endorsement Required)	
Total Postage & Fees	$

Postmark Here

Sent To Esteban Alva
Street, Apt. No.; or PO Box No.
City, State, ZIP+4

PS Form 3800, August 2006 See Reverse for Instructions

CITY OF MOUNTAIN VIEW

Office of the City Attorney • 500 Castro Street • P.O. Box 7540 • Mountain View, California 94039-7540
650-903-6303 • FAX 650-967-4215

June 29, 2010

Mr. Estevan L. Alva
El Camino Paving, Inc.
[redacted]

SENT CERTIFIED MAIL

Marie S. Alva
924 San Rafael Avenue
Mountain View, CA 94043

SENT CERTIFIED MAIL

RE: 924 SAN RAFAEL AVENUE- EXPIRED HAZARDOUS MATERIALS PERMIT

Dear Mr. Alva:

Please be advised that this matter has been referred to the City Attorney's Office for further handling. El Camino Paving, Inc. was issued an annual Hazardous Materials Permit on August 12, 2009. This permit expired on May 1, 2010. El Camino Paving, Inc. is required to renew the Hazardous Materials Permit each year and update its Environmental Compliance Plan (ECP) for accuracy annually. It is my understanding that El Camino Paving, Inc. has not submitted the requisite Permit fees and ECP.

The Fire and Environmental Protection Division has extended you every courtesy and opportunity to comply with the permitting requirements.

On February 25, 2010, an Environmental Compliance Plan (ECP) packet, along with an annual permit renewal invoice were mailed to you with instructions to verify the accuracy of the ECP packet, sign the facility directory and return both with the permit fee to this office no later than April 1, 2010. El Camino Paving, Inc. failed to submit the documentation required to renew the Hazardous Materials Permit or pay the permit fee.

On April 5, 2010, the City issued El Camino Paving, Inc. a **Late Notice** restating the requirement for submittal of the updated ECP packet, along with the permit renewal fee no later than 5:00pm May 3, 2010 or be subject to double fees and possible civil penalties.

On May 12, 2010, Fire Marshall Jaymae Wentker provided El Camino Paving, Inc. with yet a third opportunity to comply with the permitting requirements for hazardous materials.

Recycled Paper

Business Entities (BE)

Online Services
- **Business Search**
- **Disclosure Search**
- **E-File Statements**
- **Mail Processing Times**

Main Page

Service Options

Name Availability

Forms, Samples & Fees

Annual/Biennial Statements

Filing Tips

Information Requests (certificates, copies & status reports)

Service of Process

FAQs

Contact Information

Resources
- **Business Resources**
- **Tax Information**
- **Starting A Business**
- **International Business Relations Program**

Customer Alert (misleading business solicitations)

Business Entity Detail

Data is updated weekly and is current as of Friday, June 25, 2010. It is not a complete or certified record of tl

Entity Name:	EL CAMINO PAVING, INC.
Entity Number:	C0800761
Date Filed:	10/15/1976
Status:	ACTIVE
Jurisdiction:	CALIFORNIA
Entity Address:	[redacted]
Entity City, State, Zip:	
Agent for Service of Process:	MARIE S ALVA
Agent Address:	924 SAN RAFAEL AVENUE
Agent City, State, Zip:	MOUNTAIN VIEW CA 94043

* Indicates the information is not contained in the California Secretary of State's database.

- If the status of the corporation is "Surrender," the agent for service of process is automatically revoked. Corporations Code **section 2114** for information relating to service upon corporations that have surrend
- For information on checking or reserving a name, refer to **Name Availability**.
- For information on ordering certificates, copies of documents and/or status reports or to request a more **Information Requests**.
- For help with searching an entity name, refer to **Search Tips**.
- For descriptions of the various fields and status types, refer to **Field Descriptions and Status Definiti**

Modify Search **New Search** **Printer Friendly** **Back to Search Results**

Privacy Statement | **Free Document Readers**

Copyright © 2010 California Secretary of State

SENDER: COMPLETE THIS SECTION

- Complete items 1, 2, and 3. Also complete item 4 if Restricted Delivery is desired.
- Print your name and address on the reverse so that we can return the card to you.
- Attach this card to the back of the mailpiece, or on the front if space permits.

1. Article Addressed to:

Esteban ALVA
El Camino Paving
[redacted]

COMPLETE THIS SECTION ON DELIVERY

A. Signature
X [signature] ☒ Agent ☐ Addressee

B. Received by (Printed Name) Stephanie Alva C. Date of Delivery 5/17/20

D. Is delivery address different from item 1? ☐ Yes
If YES, enter delivery address below: ☐ No

3. Service Type
☑ Certified Mail ☐ Express Mail
☐ Registered ☑ Return Receipt for Merchandise
☐ Insured Mail ☐ C.O.D.

4. Restricted Delivery? (Extra Fee) ☐ Yes

2. Article Number (Transfer from service l) 7009 1410 0000 6917 5022

PS Form 3811, February 2004 Domestic Return Receipt 102595-02-M-1540

U.S. Postal Service™
CERTIFIED MAIL™ RECEIPT
(Domestic Mail Only; No Insurance Coverage Provided)
For delivery information visit our website at www.usps.com®
OFFICIAL USE

Postage	$
Certified Fee	
Return Receipt Fee (Endorsement Required)	
Restricted Delivery Fee (Endorsement Required)	
Total Postage & Fees	$ 5.54

4th
Postmark Here

Sent To Esteban ALVA, El Camino Paving
Street, or PO [redacted]
City, S

PS Form 3800, August 2006 See Reverse for Instructions

7009 1410 0000 6917 5022

Fire Department ▪ Fire and Environmental Protection Division
500 Castro Street ▪ City Hall - 4th Floor ▪ Mountain View, California 94041-2010
650-903-6378 ▪ FAX 650-962-1430

NOTICE OF PERMIT EXPIRATION

May 12, 2010

Mr. Estevan L. Alva
El Camino Paving, Inc.
[redacted]

SENT CERTIFIED

RE: 924 SAN RAFAEL AVENUE- EXPIRATION OF HAZARDOUS MATERIALS PERMIT

This letter shall serve as official notice that the Hazardous Materials permit issued to El Camino Paving, Inc., located at 924 San Rafael Avenue has expired.

El Camino Paving, Inc. was issued an annual Hazardous Materials permit on August 12, 2009, which was valid through May 1, 2010. This permit requires renewal each year, along with the requirement to update your Environmental Compliance Plan (ECP) for accuracy. Permit fees and ECP's not returned to the Mountain View Fire Department by May 3, 2010 are considered late and subject to a late fee equal to double the annual permit fee.

An Environmental Compliance Plan (ECP) packet, along with an annual permit renewal invoice were mailed to you on February 25, 2010 with instructions to verify the accuracy of the ECP packet, sign the facility directory and return both with the permit fee to this office no later than April 1, 2010.

On April 5, 2010 this department issued you a **Late Notice** restating the requirement for submittal of the updated ECP packet, along with the permit renewal fee to be submitted no later than 5:00pm May 3, 2010 or be subject to double fees and possible civil penalties.

To date, you have made no attempt to pay your outstanding permit renewal fee or update your ECP. Without a valid Hazardous Materials permit El Camino Paving, Inc. is in violation of Mountain View City Code, Chapter 24, and shall not store, handle or use hazardous materials in excess of those quantities requiring a permit, as specified in MVCC Chapter 24.

To renew your Hazardous Materials permit you are required to submit an updated ECP, along with the permit renewal fees, inclusive of penalties, in the amount of $ 4400 to this department no later than 5:00pm May 21, 2010.

If you chose to abandon your efforts to conduct business using hazardous materials in quantities requiring a Hazardous Materials permit, you shall reduce the quantity of hazardous materials inventory below the permittable amounts, as set forth in Chapter 24 of the Mountain View City Code, and notify this office in writing of your intentions no later than 5:00pm May 21, 2010.

Failure to renew your Hazardous Materials permit or reduce the quantity of hazardous materials below the permittable amounts by May 21, 2010 will result in the assessment of Administrative Penalties up to $1000.00 per day, with an Abatement Order issued to the property owner requiring removal of all hazardous materials from your business immediately.

Sincerely,

Jaymae Wentker
Fire Marshal
Mountain View Fire Department
(650) 903-6821

Cc. City Attorney(Acting)-J. Quinn
Hazmat- C. Steck
File

Fire Department • Fire and Environmental Protection Division • 500 Castro Street • City Hall 4th Floor
Mountain View, CA 94041-2010 • 650-903-6378 • FAX 650-903-6101

February 25, 2010
Estevan L. Alva
El Camino Paving, Inc.
[redacted]
for: 924 San Rafael Avenue

DUE DATE: April 1, 2010

Enclosed is your 2009 Environmental Compliance Plan (ECP). The ECP contains the latest information you submitted to us. It also includes updates and corrections from our most recent inspections of your facility. You are required to:

1) **Review the "Quick Check" items and update your enclosed ECP with a red pen. Cross out any incorrect information and correct it;**

2) **Have a corporate officer of at least the level of Vice-President, General Partner, or Sole Proprietor sign and date the bottom of:**
   - **the "Business Owner/Operator Identification" form;**
   - **the "Tiered Permitting" form (Facility page); and**
   - **the "Underground Storage Tank" form (Facility page)**

   (the last two forms are only included in your packet if they apply to you);

3) **Make a complete copy of these forms to keep for your files;**

4) **Send all amended forms and all signature forms to us at the above address NO LATER THAN APRIL 1, 2010; and**

5) **Include a check for any applicable fees with the ECP submittal. Make checks payable to: City of Mountain View**

If you have any questions as you complete and update these forms, please contact either Chris Steck at (650) 903-6816 or Patrick Mauri at (650) 903-6143.

Sincerely,
Mountain View Fire Department

April 5, 2010

Estevan L. Alva
El Camino Paving, Inc.
[redacted]
for: 924 San Rafael Avenue

LATE NOTICE

This letter is to remind you that your completed Environmental Compliance Plan (ECP) and all applicable fees **were due April 1, 2010.** Those facilities which have not turned in their completed ECP and appropriate fees to our office by **5:00 pm, Monday May 3, 2010,** will be subject to **double fees** and possible civil penalties. There will be **no exceptions or extensions granted.**

If you need an additional copy of your ECP, please stop by our office located at 500 Castro Street, City Hall-4th Floor. There is a $10.00 reprinting charge. Please call ahead (650-903-6821) to ensure staff is available to assist you.

Thank you for your prompt attention to this matter. If you have submitted your ECP within the last few days, please disregard this notice.

Sincerely,

Jaymae Wentker
Fire Marshal

Matteoni
O'Laughlin
& Hechtman
LAWYERS

Norman E. Matteoni
Peggy M. O'Laughlin
Bradley M. Matteoni
Barton G. Hechtman
Gerry Houlihan

March 27, 2014

advance copy via E-Mail to lance.bayer@mountainview.gov

Lance Bayer, Assistant City Attorney
City of Mountain View
500 Castro Street, 3rd Floor
Mountain View, CA 94041

Re: Fire Compliance 924/940 San Rafael Avenue – El Camino Paving, Inc.

Dear Mr. Bayer:

Following up on our discussion at the compliance hearing on February 4, I wanted to set forth the compliance proposal for El Camino Paving, Inc. (ECP) consistent with that discussion. The components of that proposed resolution are as follows:

1. The Compliance Order dated June 25, 2013 requires payment of fees and costs in the sum of $9,904.00.

2. The enforcement costs portion of that sum, in the amount of $1,155.00, was paid by ECP to the City of Mountain View on February 4, 2014.

3. On February 28, 2013 ECP paid to the City of Mountain View the amount of $2,639.00, being the base fees for 2012-2013, before application of the fee doubling penalties.

4. The remaining balance of $6,110.00 will be paid by ECP under one of the following two options, at ECP's choice:

a. Paid in full by noon on April 1; or

b. Paid in full by June 28, 2014. Should ECP choose this option then payment in full shall be secured either by bond or note and deed of trust, at ECP's choice, as follows:

5. ECP shall submit the 2013 Hazardous Materials Inventory by noon on April 1, 2014.

6. The City will inform ECP of the fees due pursuant to the 2014 inventory within 10 business days of receipt of the inventory from ECP.

7. ECP will pay all fees associated with the 2014 inventory on or before April 30, 2014.

8. Upon ECP's timely completion of all of the items described above, the City will waive the Administrative Citation issued on June 25, 2013 in the amount of $750.00.

If this proposal is acceptable, I think the next step would be to convert it into a compliance agreement using whatever standard form the City typically utilizes.

Please call me with any questions you may have regarding this matter.

Very truly yours,

BARTON G. HECHTMAN

BGH:cab
cc: El Camino Paving, Inc.

F:\Users\Mary Anne\Clients' Folders\Alva, Maria\Correspondence\Bayer_L_3-27-14 final.docx

2/4/14 - Do not agree to Feb 28 and March 28th payment amounts ($ $). Revised payment schedule forthcoming.

Matteoni
O'Laughlin
& Hechtman
LAWYERS

Norman E. Matteoni
Peggy M. O'Laughlin
Bradley M. Matteoni
Barton G. Hechtman
Gerry Houlihan

January 30, 2014

advance copy via E-Mail to jaymae.wentker@mountainview.gov

Fire Marshall Jaymae Wentker
City of Mountain View Fire Department
500 Castro Street, 4th Floor
Mountain View, CA 94041

Re: Fire Compliance 924/940 San Rafael Avenue – El Camino Paving, Inc.

Dear Fire Marshall Wentker:

I appreciate your efforts and those of Patrick Mauri to help me understand the technical issues associated with El Camino Paving's compliance with your local regulations. I now understand El Camino Paving's short-comings that led to the administrative actions, but I also understand El Camino Paving's recent history which relates directly to those short-comings. I want to share that history with you in this letter, and then propose a resolution of all outstanding issues.

El Camino Paving, Inc. was started by Steven (Estevan) Alva and a partner in 1976. At the time the business moved to 924 San Rafael in approximately 1983, Mr. Alva had bought out his partner and was the sole owner. Over the next twenty-five (25) years, Mr. Alva built a very successful business.

In 2007, Mr. Alva suffered a severe traumatic brain injury, and was immediately unable to have any involvement in the business. Family members moved in to fill the void, but they had neither the background in the business, nor the connections in the industry to keep the business operating as successfully as Mr. Alva had. Naturally their father's unexpected severe injury had a significant impact on their ability to focus on running the business. These issues were compounded when the recession hit toward the end of 2007, construction slowed dramatically, and paving jobs were hard to get.

8048 [redacted]

Over the next few years, El Camino Paving downsized dramatically, released its three full-time estimators and replaced them with a single part-time estimator, and also released 2 other office employees. It cut costs wherever it could and continually cut key management personnel in an effort to reduce cost. The overall company became much smaller than in previous years. The shop mechanic who was key in working with the fire department became part of the job site crew in order to cut overhead - he was the only remaining person on staff who had an understanding of the compliance requirements of Mountain View's fire regulations. The decreased office staff most certainly caused the company to fall behind on paperwork.

Since that time, El Camino Paving has been in survival mode, trying to keep this family business going. It is not surprising that El Camino Paving's compliance problems occurred in this period when they had lost the knowledge base that had formerly dealt with compliance issues and were overwhelmed with efforts just to keep the business alive. It was not El Camino Paving's intention to ignore Fire Department requirements or to be out of compliance. It was the unfortunate byproduct of a difficult time. Lacking guidance, they asked me to help them come into compliance.

El Camino Paving, Inc.'s business has started to stabilize, thanks to the recent improvement in the economy, overhead cuts and the greater availability of paving jobs. The business is still operated on a shoestring as the recovery process takes time. Stephanie Alva now manages the business, but takes no compensation while she waits for the business to continue to stabilize.

They have asked me to propose a resolution of all outstanding Fire issues in light of their financial condition, and in light of the fact that all of the fees and penalties that are at issue here are related to their failure to file paperwork. While I recognize and acknowledge the importance of that paperwork in order that Fire personnel have knowledge of the chemicals onsite in the event of an emergency, it is also true that El Camino Paving, Inc. has never been cited for improper storage of flammable materials, and that the Fire Department is aware from its site inspections in 2012 and 2013 that the chemicals being stored on site were less than the quantities identified in the last inventory that the business filed.

El Camino Paving's proposed resolution is to pay all outstanding unpaid fees and administrative costs according to the following schedule:

- February 4, 2014: payment of the City's administrative costs associated with the compliance action (in my conversation with you in early-December, you had indicated that the compliance costs at the time were $1,155).

- February 28, 2014: payment of the 2011-2012 Fire fees in the amount of $2,639.
- March 28, 2014: payment of the 2012-2013 Fire fees in the amount of $2,797.
- April 1, 2014: submission of the 2013-2014 inventory.
- April 28, 2014: payment of the fees for 2013-2104, which the Fire Department will calculate based upon the inventory submitted on April 1.

As you can see from the proposal, El Camino Paving, Inc. is proposing to set aside the penalties arising from their non-compliance but pay fully all the actual fees and all of the City's administrative costs associated with the non-compliance. El Camino Paving, Inc. would also be waiving its claim that the calculation of fees in prior years was inaccurate since the Fire Department knew from its inspections that the business was not maintaining chemicals on site in the quantities identified in the last inventory submitted and were not intending to materially increase the on-site quantities. On this point, I do want to acknowledge that, during those inspections, you and members of your staff made efforts to point out areas of reduced inventory where the business could save money with an updated inventory, but the business did not follow through to submit an updated inventory.

We sincerely hope that this proposal for resolution will be acceptable to the Fire Department. This is a difficult situation, but El Camino Paving's goal is the same as yours: achieve compliance and stay there. The proposed resolution will achieve that. If the Fire Department is agreeable, then we can have Kelli Casale put together a short compliance agreement stating these terms, have it signed by the parties, and have Mr. Amadeo approve it at the February 4 compliance hearing.

Very truly yours,

Barton Hechtman

BARTON G. HECHTMAN

BGH/jm
cc: El Camino Paving

F:\Users\Mary Anne\Clients' Folders\Alva, Maria\Correspondence\WENTKER_Jaymae_v3 final.docx

02/14/14 402084 1,022.85

City Of Mountain View

Date: 02/14/14 EJ /EJ14/CD1
Time: 14:14:02 Receipt No: 402095

Account No: EL CAMINO PAVING

Beginning Balance	0.00
MISC ENTRY	-1,155.00
Ending Balance	-1,155.00

CHECK Amount	1,155.00
Payment	1,155.00
Change	0.00

265116 43623
REIMB. ENFORCEMENT ACTION staff time
PER JAYME

Thank You And Have A Nice Day

Denied this Request.

* Cashiers / Certified / Credit Card Payment methods only for enforcement costs.

Matteoni O'Laughlin & Hechtman
LAWYERS

Norman E. Matteoni
Peggy M. O'Laughlin
Bradley M. Matteoni
Barton G. Hechtman
Gerry Houlihan

January 30, 2014

advance copy via E-Mail to jaymae.wentker@mountainview.gov

Fire Marshall Jaymae Wentker
City of Mountain View Fire Department
500 Castro Street, 4th Floor
Mountain View, CA 94041

Re: Fire Compliance 924/940 San Rafael Avenue – El Camino Paving, Inc.

Dear Fire Marshall Wentker:

I appreciate your efforts and those of Patrick Mauri to help me understand the technical issues associated with El Camino Paving's compliance with your local regulations. I now understand El Camino Paving's shortcomings that led to the administrative actions, but I also understand El Camino Paving's recent history which relates directly to those shortcomings. I want to share that history with you in this letter, and then propose a resolution of all outstanding issues.

El Camino Paving, Inc. was started by Steven (Estevan) Alva and a partner in 1976. At the time the business moved to 924 San Rafael in approximately 1983, Mr. Alva had bought out his partner and was the sole owner. Over the next twenty-five (25) years, Mr. Alva built a very successful business.

In 2007, Mr. Alva suffered a severe traumatic brain injury, and was immediately unable to have any involvement in the business. Family members moved in to fill the void, but they had neither the background in the business, nor the connections in the industry to keep the business operating as successfully as Mr. Alva had. Naturally their father's unexpected severe injury had a significant impact on their ability to focus on running the business. These issues were compounded when the recession hit toward the end of 2007, construction slowed dramatically, and paving jobs were hard to get.

2/4/14: Hearing
Payment in full by June 28th
* Return Hearing April 1st 1:30pm

[redacted]

Over the next few years, El Camino Paving downsized dramatically, released its three full-time estimators and replaced them with a single part-time estimator, and also released 2 other office employees. It cut costs wherever it could and continually cut key management personnel in an effort to reduce cost. The overall company became much smaller than in previous years. The shop mechanic who was key in working with the fire department became part of the job site crew in order to cut overhead - he was the only remaining person on staff who had an understanding of the compliance requirements of Mountain View's fire regulations. The decreased office staff most certainly caused the company to fall behind on paperwork.

Since that time, El Camino Paving has been in survival mode, trying to keep this family business going. It is not surprising that El Camino Paving's compliance problems occurred in this period when they had lost the knowledge base that had formerly dealt with compliance issues and were overwhelmed with efforts just to keep the business alive. It was not El Camino Paving's intention to ignore Fire Department requirements or to be out of compliance. It was the unfortunate byproduct of a difficult time. Lacking guidance, they asked me to help them come into compliance.

El Camino Paving, Inc.'s business has started to stabilize, thanks to the recent improvement in the economy, overhead cuts and the greater availability of paving jobs. The business is still operated on a shoestring as the recovery process takes time. Stephanie Alva now manages the business, but takes no compensation while she waits for the business to continue to stabilize.

They have asked me to propose a resolution of all outstanding Fire issues in light of their financial condition, and in light of the fact that all of the fees and penalties that are at issue here are related to their failure to file paperwork. While I recognize and acknowledge the importance of that paperwork in order that Fire personnel have knowledge of the chemicals onsite in the event of an emergency, it is also true that El Camino Paving, Inc. has never been cited for improper storage of flammable materials, and that the Fire Department is aware from its site inspections in 2012 and 2013 that the chemicals being stored on site were less than the quantities identified in the last inventory that the business filed.

El Camino Paving's proposed resolution is to pay all outstanding unpaid fees and administrative costs according to the following schedule:

- February 4, 2014: payment of the City's administrative costs associated with the compliance action (in my conversation with you in early-December, you had indicated that the compliance costs at the time were $1,155).

En Sorteme :)

- February 28, 2014: payment of the 2011-2012 Fire fees in the amount of $2,639.
- March 28, 2014: payment of the 2012-2013 Fire fees in the amount of $2,797.
- April 1, 2014: submission of the 2013-2014 inventory.
- April 28, 2014: payment of the fees for 2013-2104, which the Fire Department will calculate based upon the inventory submitted on April 1.

As you can see from the proposal, El Camino Paving, Inc. is proposing to set aside the penalties arising from their non-compliance but pay fully all the actual fees and all of the City's administrative costs associated with the non-compliance. El Camino Paving, Inc. would also be waiving its claim that the calculation of fees in prior years was inaccurate since the Fire Department knew from its inspections that the business was not maintaining chemicals on site in the quantities identified in the last inventory submitted and were not intending to materially increase the on-site quantities. On this point, I do want to acknowledge that, during those inspections, you and members of your staff made efforts to point out areas of reduced inventory where the business could save money with an updated inventory, but the business did not follow through to submit an updated inventory.

We sincerely hope that this proposal for resolution will be acceptable to the Fire Department. This is a difficult situation, but El Camino Paving's goal is the same as yours: achieve compliance and stay there. The proposed resolution will achieve that. If the Fire Department is agreeable, then we can have Kelli Casale put together a short compliance agreement stating these terms, have it signed by the parties, and have Mr. Amadeo approve it at the February 4 compliance hearing.

Very truly yours,

BARTON G. HECHTMAN

BGH/jm
cc: El Camino Paving

F:\Users\Mary Anne\Clients' Folders\Alva, Maria\Correspondence\WENTKER_Jaymae_v3 final.docx

LOUIS L. AMADEO, JR.
Attorney at Law
State Bar No. 65040
Administrative Hearing Officer
c/o City Attorney's Office
City of Mountain View
500 Castro Street
Mountain View, CA 94039

ADMINISTRATIVE HEARINGS

CITY OF MOUNTAIN VIEW, CALIFORNIA

IN THE MATTER OF

MARIE & STEPHANIE ALVA,

Respondents.

COMPLIANCE ORDER OF JUNE 25, 2013

ADMINISTRATIVE DECISION

I

STATEMENT OF THE CASE

Due notice having been given, this matter came on regularly for hearing before Administrative Hearing Officer Louis L. Amadeo, Jr. on October 1, 2013, at City Hall, City of Mountain View, California ("the City"). Respondent Stephanie Alva appeared without counsel.

The hearing was held pursuant to Mountain View City Code (MVCC) 1.29, as the City sought to enforce the Compliance Order of June 25, 2013 ("the Compliance Order"), relating to the real property located at 924 San Rafael Avenue, Mountain View, California ("the Subject Property"). The Compliance Order alleged that on June 25, 2013, Respondents were violating the Mountain View City Code at the Subject Property by operating their business without a current

hazardous materials permit and without having paid hazardous materials permit fees for the years of 2012 and 2013. The Compliance Order required correction of the violations by July 15, 2013 and sought an order imposing administrative penalties and awarding code enforcement costs.

II

WITNESSES AND EVIDENCE

City Fire Marshall Jaymae Wentker and Hazardous Materials Specialist Patrick Mauri testified for the City.

Respondent Stephanie Alva testified for Respondents.

The following documents were offered by the City and admitted into evidence without objection:

1. Sixty-three page packet of documents.

Respondents offered no documentary evidence.

III

FINDINGS OF FACTS

1. At all relevant times, Respondents operated a business named El Camino Paving, Inc. at the Subject Property.

2. At the beginning of the hearing, Respondent Stephanie Alva:

(a) admitted the violations alleged in the Compliance Order;

(b) admitted that Respondents had not submitted current Environmental Compliance Plan information necessary for a hazardous materials permit;

(c) admitted that Respondents owed to the City unpaid hazardous materials permit fees totaling $4,271.00 for the year of 2012 and $$4,478.00 for the year of 2013.

$8,749.00

3. Respondents have committed prior, similar violations.

4. The City did not request at this time that administrative penalties be imposed for the foregoing violations.

5. The City incurred enforcement costs in this matter in the total sum of $1,155.50 as follows:

Cost Description	Hours	Rate Per Hour	Cost
City Fire Marshal Time City	3.5	$163.00	$ 570.50
Hazardous Materials Specialist Time	5.0	$117.00	$ 585.00
Total Costs			$1,155.50

IV

DETERMINATION OF ISSUES

1. By reason of the foregoing Findings of Facts:

(a) Respondents failed to comply with MVCC 24.7.0 (lack of permit) and 24.7.3 (unpaid permit fees) as alleged in the Compliance Order, and failed to correct such violations as required by the Compliance Order.

(b) the costs of enforcement incurred by the City in this matter, to date, in the sum of $1,155.50 are reasonable and are assessed against Respondents.

V

ORDERS

1. Respondents are ordered to obtain, without delay, all City permits necessary to operate Alva Paving, Inc.

2. Respondents are ordered to pay, forthwith, to the City of Mountain View, 500 Castro Street, P.O. Box 7540, Mountain View, CA 94039, permit fees and costs in the sum of $9,904.00.

3. This matter is continued to December 3, 2013 at 1:00 p.m. for further hearing, at which

$8,749.00 in permit fees

time, if Respondents have not complied with the foregoing orders, the Hearing Officer will consider whether to order Respondents to cease all business operations at the Subject Property.

4. This decision is effective and final on the date below.

Dated: October 7, 2013

Louis L. Amadeo, Jr.

LOUIS L. AMADEO, JR.,
Administrative Hearing Officer

This decision may be appealed. To obtain judicial review of this decision, a notice of appeal must be filed pursuant to California Government Code Section 53069.4 within twenty days after the service of this decision.

#148 DFM hrly rate

#158 hr Reinspection Fee

SENDER: COMPLETE THIS SECTION

- Complete items 1, 2, and 3. Also complete item 4 if Restricted Delivery is desired.
- Print your name and address on the reverse so that we can return the card to you.
- Attach this card to the back of the mailpiece, or on the front if space permits.

1. Article Addressed to:

Marie S. Alva & Stephanie Alva
924 San Rafael Avenue
Mountain View, CA 94043

COMPLETE THIS SECTION ON DELIVERY

A. Signature
X
☐ Agent
☐ Addressee

B. Received by (Printed Name) C. Date of Delivery

D. Is delivery address different from item 1? ☐ Yes
If YES, enter delivery address below: ☐ No

Service Type
☒ Certified Mail® ☐ Priority Mail Express™
☐ Registered ☐ Return Receipt for Merchandise
☐ Insured Mail ☐ Collect on Delivery

4. Restricted Delivery? (Extra Fee) ☐ Yes

2. Article Number (Transfer from service label) 7013 3020 0000 9273 9282

PS Form 3811, July 2013 Domestic Return Receipt

UNITED STATES POSTAL SERVICE

17 SEP '14 PM 3:1

First-Class Mail
Postage & Fees Paid
USPS
Permit No. G-10

• Sender: Please print your name, address, and ZIP+4® in this box •

RECEIVED
SEP 18 2014
CITY ATTORNEY

City of Mountain View
Office of the City Attorney
Code Enforcement Division
P.O. Box 7540
Mountain View, CA 94039-7540

Fire - 924 San Rafael - Hearing Not. 9/30/14

U.S. Postal Service™
CERTIFIED MAIL™ RECEIPT
(Domestic Mail Only; No Insurance Coverage Provided)
For delivery information visit our website at www.usps.com®
OFFICIAL USE

Postage $
Certified Fee
Return Receipt Fee (Endorsement Required)
Restricted Delivery Fee (Endorsement Required)
Postmark Here
9-11-14

7013 3020 0000 9273 9282

Marie S. Alva & Stephanie Alva
924 San Rafael Avenue
Mountain View, CA 94043

PS Form 3800, August 2006 See Reverse for Instructions

CITY OF MOUNTAIN VIEW
OFFICE OF THE CITY ATTORNEY • CODE ENFORCEMENT DIVISION
500 Castro Street • Post Office Box 7540 • Mountain View • California • 94039-7540
650-526-7713 • Fax 650-967-4215

September 11, 2014

VIA CERTIFIED MAIL
Marie S. Alva & Stephanie Alva
924 San Rafael Avenue
Mountain View, CA 94043

Re: 924 San Rafael Avenue

Dear Marie Alva and Stephanie Alva:

Please be advised that an administrative hearing has been scheduled for Tuesday, September 30, 2014, at 1:00 p.m. The hearing will take place at Mountain View City Hall, 500 Castro Street, in the City Attorney's Office on the third floor.

If you have any questions or need further assistance, please feel free to contact me at (650) 526-7711.

Sincerely,

Kelli Casale
Senior Code Enforcement Officer

Recycled Paper

LOUIS L. AMADEO, JR.
Attorney at Law
State Bar No. 65040
Administrative Hearing Officer
c/o City Attorney's Office
City of Mountain View
500 Castro Street
Mountain View, CA 94039

ADMINISTRATIVE HEARINGS

CITY OF MOUNTAIN VIEW, CALIFORNIA

IN THE MATTER OF

MARIA ALVA and STEPHANIE ALVA,

ADMINISTRATIVE DECISION

Respondents.
_____/

I

STATEMENT OF THE CASE

Due notice having been given, this matter came on regularly for hearing before Administrative Hearing Officer Louis L. Amadeo, Jr. on January 4, 2011, at City Hall, City of Mountain View, California ("the City"). Lance Bayer, Special Assistant City Attorney, Mountain View City Attorney's Office, appeared for the City. Respondent Stephanie Alva appeared without counsel.

The hearing was held pursuant to Mountain View City Code Section (MVCCS) 1.29, as the City sought to enforce the compliance order of November 15, 2010 ("the Compliance Order"), relating to the real property located at 924 San Rafael Avenue, Mountain View, California ("the Subject Property"). The Compliance Order alleged that Respondents maintained violations of

MVCC 24.7, 24.7.1 and 24.7.3 at the Subject Property on November 15, 2010, and required correction of such violations by a Compliance Date of December 6, 2010. . Additionally, the City sought an order imposing administrative penalties and awarding code enforcement costs.

II

WITNESSES AND EVIDENCE

City Fire Marshall Jaymae Wentker testified for the City.

Stephanie Alva testified for Respondents.

The following documents were offered by the City and admitted into evidence without objection:

1. Exhibit "C-1": Case file consisting of twenty-seven pages of copies of documents.

Respondents offered no documentary evidence.

III

FINDINGS OF FACTS

1. At all relevant times, Respondents were the owners and operators of El Camino Paving, Inc., operating at the Subject Property.

2. Respondents did not contest the allegations of the Compliance Order and acknowledged that the corrections required by the Compliance Ordered had not been performed.

3. Respondents represented to the Hearing Officer that they would perform all the corrections required by the Compliance Order, forthwith.

4. Upon such representation, the City waived all administrative penalties and costs in this matter.

///

IV

DETERMINATION OF ISSUES

1. By reason of Findings of Facts Nos. 1 and 2, Respondents violated the Mountain View Municipal Code as alleged in the Compliance Order, and failed to correct the violations as required by the Compliance Order.

2. By reason of Findings of Facts Nos. 3 and 4, Respondents are not presently assessed administrative penalties or costs in this matter.

V

ORDERS

1. Respondents are ordered to perform, forthwith, the corrections required by the Compliance Order.

2. This matter is continued to April 5, 2011 at 1:30 p.m. for a review hearing

3. This decision is effective and final on the date below.

Dated: January 10, 2011

Louis L. Amadeo, Jr.

LOUIS L. AMADEO, JR.,
Administrative Hearing Officer

This decision may be appealed. To obtain judicial review of this decision, a notice of appeal must be filed pursuant to California Government Code Section 53069.4 within twenty days after the service of this decision.

LOUIS L. AMADEO, JR.
Attorney at Law
State Bar No. 65040
Administrative Hearing Officer
c/o City Attorney's Office
City of Mountain View
500 Castro Street
Mountain View, CA 94039

ADMINISTRATIVE HEARINGS

CITY OF MOUNTAIN VIEW, CALIFORNIA

IN THE MATTER OF

MARIA ALVA and
STEPHANIE ALVA,

CONTINUANCE OF HEARING

Respondents.
_____/

Due notice having been given, this matter came on regularly for a review hearing before Administrative Hearing Officer Louis L. Amadeo, Jr. on April 5, 2011, at City Hall, City of Mountain View, California ("the City"). Lance Bayer, Special Assistant City Attorney, Mountain View City Attorney's Office, appeared for the City. Respondents Maria Alva and Stephanie Alva did not appear.

The present hearing was held to evaluate Respondents' compliance with the City of Mountain View Compliance Order of November 15, 2010 ("the Compliance Order") and the Hearing Officer's Administrative Decision of January 10, 2011which required Respondents to correct the violations alleged in the Compliance Order.

Upon the City's request, this matter is continued to May 3, 2011 at 2:30 p.m. for review or other action.

Dated: April 11, 2011

Louis L. Amadeo, Jr.

LOUIS L. AMADEO, JR.,
Administrative Hearing Officer

PROOF OF SERVICE

I hereby certify that I am a citizen of the United States, over the age of 18, and not a party to the within action. My business address is 500 Castro Street, Mountain View, California, 94041.

On **April 12, 2011**, I served the within:

ADMINISTRATIVE DECISION

on the following parties in said action, by placing a true copy thereof, enclosed in a sealed envelope, and serving:

MARIE ALVA
924 SAN RAFAEL AVENUE
MOUNTAIN VIEW, CA 94043

STEPHANIE ALVA
924 SAN RAFAEL AVENUE
MOUNTAIN VIEW, CA 94043

XX **VIA MAIL – CCP §§ 1013(a), 2015.5**

By placing a true copy thereof enclosed in a sealed envelop(s), addressed as above and placing each for collection and mailing on that date following ordinary business practices. I am readily familiar with my firm's business practice of collection and processing of correspondence for mailing with the United States Postal Service and correspondence placed for collection and mailing would be deposited with the United States Postal Service at Mountain View, California, with postage thereon fully prepaid, that same day in the ordinary course of business.

I, **Jaymae Wentker**, declare under penalty of perjury and the laws of the State of California that the foregoing is true and correct and that this declaration was executed on **April 12, 2011**, in Mountain View, California.

_____
NAME

Paid May 31, 2011?
for 2011 fees

Fire Department • Fire and Environmental Protection Division
500 Castro Street • City Hall • 4th Floor • Mountain View, California 94041-2010
650-903-6378 • FAX 650-962-1430

April 7, 2011

MS. MARIE ALVA
924 SAN RAFAEL AVENUE
MOUNTAIN VIEW, CA 94043

MS. STEPHANIE ALVA
924 SAN RAFAEL AVENUE
MOUNTAIN VIEW, CA 94043

RE: ADMINISTRATIVE HEARING FOR 924 SAN RAFAEL AVE.-FACILITY ID. 722

Dear Ms. Marie and Stephanie Alva:

Please be advised that an administrative hearing has been scheduled for Tuesday, **May 3, 2011**, at **2:30 p.m.**, in which you are required to attend. The hearing will take place at Mountain View City Hall, 500 Castro Street-3rd floor, in the City Attorney's Office.

If you have any questions or need further assistance, please feel free to contact me at (650) 903-6821 or Kelli Casale at (650) 903-6303. Thank you for your cooperation.

Sincerely,

Jaymae Wentker
Fire Marshal

ark on your Certified Mail rec
restricted to the ad
erk or mark the mail
desired, please
postmark on
with postag
If whe
-90

CITY OF MOUNTAIN VIEW

Fire Department • Fire and Environmental Protection Division
500 Castro Street • City Hall • 4th Floor • Mountain View, California 94041-2010
650-903-6378 • FAX 650-962-1430

May 5, 2011

MS MARIE ALVA
924 SAN RAFAEL AVENUE
MOUNTAIN VIEW CA 94043

MS STEPHANIE ALVA
924 SAN RAFAEL AVENUE
MOUNTAIN VIEW CA 94043

ADMINISTRATIVE HEARING FOR 924 SAN RAFAEL AVENUE—FACILITY ID 722

Dear Ms. Alva and Ms. Alva:

Please be advised that an administrative hearing has been scheduled for **Tuesday, May 31, 2011, at 3:30 p.m.**, in which you are required to attend.

If you have any questions or need further assistance, please feel free to contact me at (650) 903-6816. Thank you for your cooperation.

Sincerely,

Kelli Casale for Chris Steck

Chris Steck
Hazardous Materials Specialist

CS/KC/7/ATY
017-05-05-11L^

CITY OF MOUNTAIN VIEW

Fire Department • Fire and Environmental Protection Division
500 Castro Street • City Hall • 4th Floor • Mountain View, California 94041-2010
650-903-6378 • FAX 650-962-1430

CITY OF MOUNTAIN VIEW

AMENDED COMPLIANCE ORDER

Issuing Division: Fire and Environmental Protection Division Facility ID No.: 722

Issuance Date: November 15, 2010/May 4, 2011
Violation Address: 924 San Rafael Avenue, Mountain View, CA 94043

ISSUED TO:

Name:	Ms. Maria S. Alva	Ms. Stephanie Alva
Company:	El Camino Paving, Inc.	El Camino Paving, Inc.
Address:	924 San Rafael Avenue Mountain View, CA 94043	924 San Rafael Avenue Mountain View, CA 94043
Phone No.:	[redacted]	

Method of Service: Certified Mail/US Mail By: Jaymae Wentker Date: November 18, 2010
By: Kelli Casale Date: May 4, 2011

CODE SECTION	VIOLATION AND CORRECTIONS REQUIRED	COMPLIANCE DATE
MVCC Chapter 24, Section 24.7.0 (Attached hereto and incorporated herein by reference)	VIOLATION: Storage or handling of any hazardous or other regulated materials in excess of the exempt amounts specified in MVCC Section 24.2.1 without first obtaining a permit for the storage and handling of the hazardous or other regulated materials. CORRECTIVE ACTION: Obtain a permit for the storage and handling of hazardous or other regulated materials.	December 6, 2010/ May 27, 2011
MVCC Chapter 24, Section 24.7.1 (Attached hereto and incorporated herein by reference)	VIOLATION: Failure to renew Hazardous Materials Permit at least thirty (30) days prior to the expiration date of such permit. CORRECTIVE ACTION: Update your expired Environmental Compliance Plan Permit in accordance with the attached instructions.	December 6, 2010/ May 27, 2011

Recycled Paper

CODE SECTION	VIOLATION AND CORRECTIONS REQUIRED	COMPLIANCE DATE
MVCC Chapter 24, Section 24.7.3 (Attached hereto and incorporated herein by reference)	VIOLATION: Failure to remit permit fees for renewal of your Hazardous Materials Permit. CORRECTIVE ACTION: Remit payment of outstanding permit fees.	December 6, 2010/ May 27, 2011

WARNING

FAILURE TO CORRECT ALL VIOLATIONS LISTED IN THIS ORDER BEFORE THE COMPLIANCE DATE ABOVE MAY RESULT IN ADMINISTRATIVE PENALTIES OF UP TO $750 PER DAY FOR EACH VIOLATION UNTIL COMPLIANCE IS ACHIEVED. THIS ACTION IS IN ADDITION TO ALL OTHER LEGAL REMEDIES, CRIMINAL OR CIVIL, WHICH MAY BE PURSUED BY THE CITY IN RESPONSE TO ANY VIOLATION. PLEASE CONTACT THE FIRE AND ENVIRONMENTAL PROTECTION DIVISION AT (650) 903-6378 IF YOU HAVE ANY QUESTIONS.

Kelli Cavale for Chris Steck
Hazardous Materials Specialist

November 18, 2010/May 4, 2011
Date(s) of Issuance

KC/7/ATY
017-05-05-11F113^

cc: SACA—Bayer, File

LOUIS L. AMADEO, JR.
Attorney at Law
State Bar No. 65040
Administrative Hearing Officer
c/o City Attorney's Office
City of Mountain View
500 Castro Street
Mountain View, CA 94039

ADMINISTRATIVE HEARINGS

CITY OF MOUNTAIN VIEW, CALIFORNIA

IN THE MATTER OF	COMPLIANCE ORDER OF JUNE 25, 2013
MARIE ALVA & STEPHANIE ALVA,	ORDERS AFTER REVIEW HEARING OF AUGUST 5, 2014
Respondents. /	

I

STATEMENT OF THE CASE

Due notice having been given, this matter came on regularly for a review hearing before Administrative Hearing Officer Louis L. Amadeo, Jr. on August 5, 2014, at City Hall, City of Mountain View, California ("the City"). Lance Bayer, Special Assistant City Attorney, Mountain View City Attorney's Office, appeared for the City. Respondents Marie Alva and Stephanie Alva appeared without counsel.

The present hearing was held to evaluate Respondents' compliance with the City of Mountain View Compliance Order of June 25, 2013 and the Hearing Officer's Administrative Decision of October 7, 2013.

II

FINDINGS, CONCLUSIONS AND ORDERS

1. Respondents have an unpaid balance of previously ordered permit fees and costs in the sum of $3,150.00.

2. Respondents failed to pay such sum on or before June 28, 2014 as promised during the hearing of June 3, 2014.

3. Respondents are granted an extension of time to September 8, 2014, to pay such sum to the City and to otherwise comply with all relevant City permit and fee requirements.

4. In the event that Respondents do not fully comply with all such payment and permit requirements by September 8, 2014, Respondents shall cease, immediately, to maintain any hazardous material above an exempt quantity, at 924 San Rafael Avenue, Mountain View, California.

4. This matter is continued to September 30, 2014 at 1:00 p.m. for further review.

5. The matter will be ordered off calendar if Respondents have complied fully with these Orders.

6. These Orders are effective and final on the date below.

Dated: August 8, 2014

Louis L. Amadeo, Jr.

LOUIS L. AMADEO, JR.,
Administrative Hearing Officer

These Orders may be appealed. To obtain judicial review of these Orders, a notice of appeal must be filed pursuant to California Government Code Section 53069.4 within twenty days after the service of these Orders.

SENDER: COMPLETE THIS SECTION

- Complete items 1, 2, and 3. Also complete item 4 if Restricted Delivery is desired.
- Print your name and address on the reverse so that we can return the card to you.
- Attach this card to the back of the mailpiece, or on the front if space permits.

1. Article Addressed to:

COMPLETE THIS SECTION ON DELIVERY

A. Signature
X
☐ Agent
☐ Addressee

B. Received by (Printed Name) Jessica Bonfanti
C. Date of Delivery 7/16/14

D. Is delivery address different from item 1? ☐ Yes
If YES, enter delivery address below: ☐ No

Barton G. Hechtman
Matteoni, O'Laughlin & Hechtman
[redacted]

3. Service Type
☒ Certified Mail® ☐ Priority Mail Express™
☐ Registered ☐ Return Receipt for Merchandise
☐ Insured Mail ☐ Collect on Delivery

4. Restricted Delivery? (Extra Fee) ☐ Yes

2. Article Number (Transfer from service label) 7013 3020 0000 9273 9077

PS Form 3811, July 2013 Domestic Return Receipt

UNITED STATES POSTAL SERVICE
SAN JOSE CA 950
17 JUL '14
PM 3 L

First-Class Mail
Postage & Fees Paid
USPS
Permit No. G-10

• Sender: Please print your name, address, and ZIP+4® in this box •

City of Mountain View
Office of the City Attorney
Code Enforcement Division
P.O. Box 7540
Mountain View, CA 94039-7540

RECEIVED JUL 18 2014 CITY ATTORNEY

924 San Rafael Hearing Notice 8/5/14

7013 3020 0000 9273 9077

U.S. Postal Service™
CERTIFIED MAIL™ RECEIPT
(Domestic Mail Only; No Insurance Coverage Provided)
For delivery information visit our website at www.usps.com®
OFFICIAL USE

Postage $
Certified Fee
Return Receipt Fee (Endorsement Required)
Restricted Delivery Fee (Endorsement Required)
Postmark Here
7-15-14

Barton G. Hechtman
Matteoni, O'Laughlin & Hechtman
[redacted]

PS Form 3800, August 2006 See Reverse for Instructions

CITY OF MOUNTAIN VIEW
OFFICE OF THE CITY ATTORNEY • CODE ENFORCEMENT DIVISION
500 Castro Street • Post Office Box 7540 • Mountain View • California • 94039-7540
650-526-7713 • Fax 650-967-4215

July 15, 2014

VIA CERTIFIED MAIL
Barton G. Hechtman
Matteoni, O'Laughlin & Hechtman
[redacted]

Re: 924 San Rafael Avenue

Dear Mr. Hechtman:

Please be advised that an administrative hearing has been scheduled for Tuesday, August 5, 2014, at 1:00 p.m. The hearing will take place at Mountain View City Hall, 500 Castro Street, in the City Attorney's Office on the third floor.

If you have any questions or need further assistance, please feel free to contact me at (650) 526-7711.

Sincerely,

Kelli Casale

Kelli Casale
Senior Code Enforcement Officer

Recycled Paper

CITY OF MOUNTAIN VIEW

FIRE DEPARTMENT • FIRE AND ENVIRONMENTAL PROTECTION DIVISION
500 Castro Street • City Hall • 4th Floor • Mountain View, California 94041-2010
650-903-6378 • FAX 650-962-1430

El Camino Paving
[redacted]
Attn: Stephanie Alva

May 1, 2014

Subject: Change in Sample Collection Frequency

Dear Ms. Alva,

The City of Mountain View's Fire and Environmental Protection Division implements a State of California mandated industrial waste control program, which regulates industrial waste process discharges into the sanitary sewer. The City regulates industrial discharges from different types of facilities by issuing permits and monitoring process waste discharge quality, including discharges from vehicle wash operations. Typically, the vehicle washing facility permits require businesses to collect and analyze quarterly self-monitoring samples for selected metals. Most facilities elect to utilize the City's contract monitoring professional, Dysert Environmental, Inc., to collect the monitoring samples and Accutest Analytical Labs, Inc. analyzes the monitoring samples.

The City has modified its Wastewater Discharge Permits, and the re-issued permit for your facility is included with this letter. Based on a recent review of your Facility wastewater discharge permit (# 722) and analytical results over the term of the Permits, The City of Mountain View is modifying Section III *Self-Monitoring Sampling Analysis* of the Wastewater Discharge Permits to reflect changes with the self-monitoring requirements. The City has **reduced** the sampling frequency requirement from a quarterly basis to a semi-annual basis. Samples will be collected in the first (1st) and third (3rd) quarters of the year (between January and March, and again between July and September). If your facilities utilize the City's contract monitoring professional, Dysert Environmental, Inc., to collect the monitoring samples we will notify Dysert Environmental of the change in self-monitoring requirements for your facility.

In addition to the change in the self-monitoring requirements, the method and time of year that you are invoiced for your wastewater sampling and analysis fees has changed. Effective January 2015, you will receive an invoice, along with your Periodic Report of Continued Compliance (PRCC) paperwork, for only your wastewater sampling and analysis fees owed for the previous year. Both the PRCC and the fees owed shall be submitted to the City no later than the specified "Due Date". Please note that additional monitoring will be conducted by staff from the Palo Alto Regional Water Quality Control Plant during the 2nd and 4th quarters of the year, but you will not be billed for those monitoring events.

The facility operator shall continue to clean and maintain the oil/water separator as frequently as needed to ensure compliance with the Discharge Permit. The facility operator is also required to submit, on a semi-annual basis, the maintenance log and any associated manifest to demonstrate compliance with maintaining the oil/water separator as specified in the Discharge Permit.

SENDER: COMPLETE THIS SECTION

- Complete items 1, 2, and 3. Also complete item 4 if Restricted Delivery is desired.
- Print your name and address on the reverse so that we can return the card to you.
- Attach this card to the back of the mailpiece, or on the front if space permits.

1. Article Addressed to:

COMPLETE THIS SECTION ON DELIVERY

A. Signature
x Carla Blanco ☐ Agent ☐ Addressee

B. Received by (Printed Name) | C. Date of Delivery 1/23/14

D. Is delivery address different from item 1? ☐ Yes
If YES, enter delivery address below: ☐ No

Barton G. Hechtman
Matteoni, O'Laughlin & Hechtman
[redacted]

Service Type
☒ Certified Mail® ☐ Priority Mail Express™
☐ Registered ☐ Return Receipt for Merchandise
☐ Insured Mail ☐ Collect on Delivery

4. Restricted Delivery? (Extra Fee) ☐ Yes

2. Article Number (Transfer from service label) 7013 0600 0000 9558 8466

PS Form 3811, July 2013 Domestic Return Receipt

UNITED STATES POSTAL SERVICE

First-Class Mail
Postage & Fees Paid
USPS
Permit No. G-10

• Sender: Please print your name, address, and ZIP+4® in this box•

RECEIVED
MAR 31 2014
CITY ATTORNEY

City of Mountain View
Office of the City Attorney
Code Enforcement Division
P.O. Box 7540
Mountain View, CA 94039-7540

Fire-924 San Rafael Hwy Ltr 04012014

7013 0600 0000 9558 8466

U.S. Postal Service™
CERTIFIED MAIL™ RECEIPT
(Domestic Mail Only; No Insurance Coverage Provided)

For delivery information, visit our website at www.usps.com®

OFFICIAL USE

Postage $
Certified Fee
Return Receipt Fee (Endorsement Required)
Restricted Delivery Fee (Endorsement Required)

Postmark Here
3-25-14

Barton G. Hechtman
Matteoni, O'Laughlin & Hechtman
[redacted]

PS Form 3800, August 2006 See Reverse for Instructions

CITY OF MOUNTAIN VIEW
OFFICE OF THE CITY ATTORNEY • CODE ENFORCEMENT DIVISION
500 Castro Street • Post Office Box 7540 • Mountain View • California • 94039-7540
650-526-7713 • Fax 650-967-4215

March 25, 2014

VIA CERTIFIED MAIL
Barton G. Hechtman
Matteoni, O'Laughlin & Hechtman
[redacted]

Re: 924 San Rafael Avenue

Dear Mr. Hechtman:

Please be advised that an administrative hearing has been scheduled for Tuesday, April 1, 2014, at 1:30 p.m. The hearing will take place at Mountain View City Hall, 500 Castro Street, in the City Attorney's Office on the third floor.

If you have any questions or need further assistance, please feel free to contact me at (650) 526-7711.

Sincerely,

Kelli Casale
Senior Code Enforcement Officer

Recycled Paper

CITY OF MOUNTAIN VIEW

OFFICE OF THE CITY ATTORNEY • CODE ENFORCEMENT DIVISION
500 Castro Street • Post Office Box 7540 • Mountain View • California • 94039-7540
650-526-7713 • Fax 650-967-4215

May 19, 2014

VIA CERTIFIED MAIL
Barton G. Hechtman
Matteoni, O'Laughlin & Hechtman
[redacted]

Re: 924 San Rafael Avenue

Dear Mr. Hechtman:

Please be advised that an administrative hearing has been scheduled for Tuesday, June 3, 2014, at 1:30 p.m. The hearing will take place at Mountain View City Hall, 500 Castro Street, in the City Attorney's Office on the third floor.

If you have any questions or need further assistance, please feel free to contact me at (650) 526-7711.

Sincerely,

Kelli Casale

Kelli Casale
Senior Code Enforcement

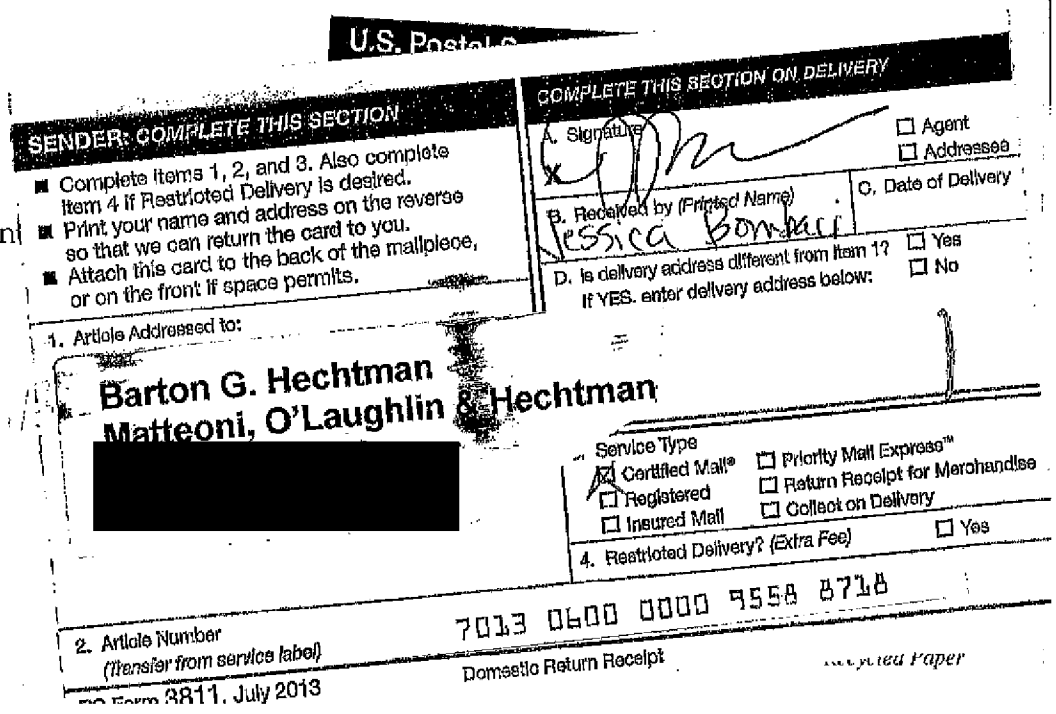
U.S. Postal

SENDER: COMPLETE THIS SECTION
- Complete items 1, 2, and 3. Also complete item 4 if Restricted Delivery is desired.
- Print your name and address on the reverse so that we can return the card to you.
- Attach this card to the back of the mailpiece, or on the front if space permits.

1. Article Addressed to:
Barton G. Hechtman
Matteoni, O'Laughlin & Hechtman
[redacted]

COMPLETE THIS SECTION ON DELIVERY
A. Signature ☐ Agent ☐ Addressee
B. Received by (Printed Name) Jessica Bompart C. Date of Delivery
D. Is delivery address different from item 1? ☐ Yes ☐ No
If YES, enter delivery address below:

Service Type
☑ Certified Mail® ☐ Priority Mail Express™
☐ Registered ☐ Return Receipt for Merchandise
☐ Insured Mail ☐ Collect on Delivery
4. Restricted Delivery? (Extra Fee) ☐ Yes

2. Article Number (Transfer from service label) 7013 0600 0000 9558 8718
PS Form 3811, July 2013 Domestic Return Receipt Recycled Paper

SENDER: COMPLETE THIS SECTION

- Complete items 1, 2, and 3. Also complete item 4 if Restricted Delivery is desired.
- Print your name and address on the reverse so that we can return the card to you.
- Attach this card to the back of the mailpiece, or on the front if space permits.

1. Article Addressed to:

COMPLETE THIS SECTION ON DELIVERY

A. Signature X [signature] ☐ Agent ☐ Addressee

B. Received by (Printed Name) Stephanie Alva C. Date of Delivery 1-21

D. Is delivery address different from item 1? ☐ Yes
If YES, enter delivery address below: ☐ No

Marie S. Alva & Stephanie Alva
924 San Rafael Avenue
Mountain View, CA 94043

Service Type
☒ Certified Mail ☐ Express Mail
☐ Registered ☐ Return Receipt for Merchandise
☐ Insured Mail ☐ C.O.D.

4. Restricted Delivery? (Extra Fee) ☐ Yes

2. Article Number (Transfer from service label) 7011 3500 0001 2859 0002

PS Form 3811, February 2004 Domestic Return Receipt 102595-02-M-1540

UNITED STATES POSTAL SERVICE

First-Class Mail
Postage & Fees Paid
USPS
Permit No. G-10

RECEIVED
JAN 23 2014
CITY ATTORNEY

• Sender: Please print your name, address, and ZIP+4 in this box •

City of Mountain View
Office of the City Attorney
Code Enforcement Division
P.O. Box 7540
Mountain View, CA 94039-7540

Fire- Admin Hrg Notice 2/4/14

94039754040

U.S. Postal Service™
CERTIFIED MAIL™ RECEIPT
(Domestic Mail Only; No Insurance Coverage Provided)

For delivery information visit our website at www.usps.com®

OFFICIAL USE

Postage	$
Certified Fee	
Return Receipt Fee (Endorsement Required)	
Restricted Delivery Fee (Endo...	

Postmark Here 1-15-14

7011 3500 0001 2859 0002

To **Marie S. Alva & Stephanie Alva**
924 San Rafael Avenue
Mountain View, CA 94043

Sen...
Stre... or F...
City...

PS Form 3800, August 2006 See Reverse for Instructions

CITY OF MOUNTAIN VIEW

OFFICE OF THE CITY ATTORNEY • CODE ENFORCEMENT DIVISION
500 Castro Street • Post Office Box 7540 • Mountain View • California • 94039-7540
650-526-7713 • Fax 650-967-4215

January 15, 2014

VIA CERTIFIED MAIL
Marie S. Alva & Stephanie Alva
924 San Rafael Avenue
Mountain View, CA 94043

Re: 924 San Rafael Avenue

Dear Marie Alva and Stephanie Alva:

Please be advised that an administrative hearing has been scheduled for Tuesday, February 4, 2014, at 1:00 p.m. The hearing will take place at Mountain View City Hall, 500 Castro Street, in the City Attorney's Office on the third floor.

If you have any questions or need further assistance, please feel free to contact me at (650) 526-7711. Thank you for your cooperation.

Sincerely,

Kelli Casale
Senior Code Enforcement Officer

Recycled Paper

Sandahl, Carrie

From: Sandahl, Carrie
Sent: Thursday, July 25, 2013 4:51 PM
To:
Cc: [redacted] Anderson, Eric - Fire; Mauri, Patrick
Subject: El Camino Paving 7-25-13
Attachments: El Camino Paving Inspection Notice 7-25-13.pdf

Hi Melissa, Daniel and Stephanie-

This afternoon I conducted the second re-inspection of El Camino Paving's Yard in response to the initial inspection I conducted on June 28, 2013. Unfortunately most of the violations that were noted in the initial inspection and the subsequent re-inspection on 7/12/13 were not corrected. I did note that a new dumpster has replaced the old, broken dumpster as required in the inspection I conducted on 6/28/13. Thank you for addressing that violation. The violations that are outstanding are the following:

-cover or haul all non-active stockpiles (any stockpile of material that will not be used within a 7-day time period is considered a non-active stockpile)
-apply absorbent to all spills in yard
-absorbent has been applied to some of the spills, but the absorbent has not been collected for disposal. Please sweep up and collect all used absorbent that has been used to clean oil spills in the yard for hauling as a hazardous waste
-clean trash along the perimeter of the yard (lots of trash is accumulating near the Cadillac parked in the back of the yard)
-move indoors or double contain and cover hazardous materials stored outdoors (paints, pesticides, gas cans, lubricants, etc.)
-move all electronic equipment (T.V., computer parts, etc.) indoors or haul offsite
-double contain or haul all batteries
-clean up screws, nuts, bolts, etc. that have spilled out of the yellow shelving
-move indoors or haul radiator
-haul or cover used tires

I will send pictures of the areas of the yard that need attention in a few separate e-mails so as to not overwhelm your e-mail system. As I discussed with Melissa today, and with Daniel on multiple occasions, because of the chronic and continued nature of the violations at El Camino Paving, I will be issuing the facility a notice of violation (NOV) for the outstanding violations noted in the inspection reports and listed above. I'll be coming back out to re-inspect El Camino Paving no later than August 8, 2013. Please respond to this e-mail with your plan to address these outstanding violations.

Carrie Sandahl
Water Environment Specialist
City of Mountain View Fire & Environmental Protection
500 Castro St, City Hall - 4th Floor

Did not pay

Difference of

$139,00 posted 4/30/12

(3 metals monitoring for Wastewater)

Fire Department ▪ Fire and Environmental Protection Division
500 Castro Street ▪ City Hall - 4th Floor ▪ Mountain View, California 94041-2010
650-903-6378 ▪ FAX 650-962-1430

NOTICE OF PERMIT EXPIRATION

May 21, 2012

Ms. Marie S. Alva
El Camino Paving, Inc.
[redacted]

Ms. Stephanie Alva
El Camino Paving, Inc.
924 San Rafael Ave
Mountain View, CA 94043

SENT CERTIFIED

RE: 924 SAN RAFAEL AVENUE- EXPIRATION OF HAZARDOUS MATERIALS PERMIT

This letter shall serve as official notice that the Hazardous Materials permit issued to El Camino Paving, Inc., located at 924 San Rafael Avenue has expired.

El Camino Paving, Inc. was issued an annual Hazardous Materials permit on June 7, 2011, which was valid through May 1, 2012. This permit requires renewal each year, along with the requirement to update your Environmental Compliance Plan (ECP) for accuracy. Permit fees and ECP's not returned to the Mountain View Fire Department by May 1, 2012 are considered late and subject to a late fee equal to double the annual permit fee.

An Environmental Compliance Plan (ECP) packet, along with an annual permit renewal invoice were mailed to you on February 13, 2012 with instructions to verify the accuracy of the ECP packet, sign the Business Owner/Operator and Business Plan Certification forms and return both with the permit fee to this office no later than April 2, 2012.

On April 4, 2012 this department issued you a **Late Notice** restating the requirement for submittal of the updated ECP packet, along with the permit renewal fee to be submitted no later than 5:00pm May 1, 2012 or be subject to double fees and possible civil penalties.

To date, you have made no attempt to pay your outstanding permit renewal fee or update your ECP. Without a valid Hazardous Materials permit El Camino Paving, Inc. is in violation of Mountain View City Code, Chapter 24, and shall not store, handle or use hazardous materials in excess of those quantities requiring a permit, as specified in MVCC Chapter 24.

To renew your Hazardous Materials permit you are required to submit an updated ECP, along with the permit renewal fees, inclusive of penalties, in the amount of $ 4,410.00 to this department no later than 5:00pm May 29, 2012.

If you chose to abandon your efforts to conduct business using hazardous materials in quantities requiring a Hazardous Materials permit, you shall reduce the quantity of hazardous materials inventory below the permittable amounts, as set forth in Chapter 24 of the Mountain View City Code, and notify this office in writing of your intentions no later than 5:00pm May 29, 2012.

Failure to renew your Hazardous Materials permit or reduce the quantity of hazardous materials below the permittable amounts by May 29, 2012 will result in the assessment of Administrative Penalties up to $1000.00 per day, with an Abatement Order issued to the property owner requiring removal of all hazardous materials from your business immediately.

Sincerely,

Jaymae Wentker
Fire Marshal
Mountain View Fire Department
(650) 903-6821

Cc. City Attorney-J. Quinn
Hazmat- C. Steck
File

FIRE DEPARTMENT • FIRE AND ENVIRONMENTAL PROTECTION DIVISION
500 Castro Street • City Hall • 4th Floor • Mountain View, California 94041-2010
650-903-6378 • FAX 650-962-1430

CITY OF MOUNTAIN VIEW

COMPLIANCE ORDER

Issuing Division: Fire and Environmental Protection Division **Facility ID No.: 722**
Issuance Date: July 11, 2012
Violation Address: **924 San Rafael Avenue, Mountain View, CA 94043**

ISSUED TO:

Name:	Ms. Maria S. Alva	Ms. Stephanie Alva
Company:	El Camino Paving, Inc.	El Camino Paving, Inc.
Address:	924 San Rafael Avenue Mountain View, Ca 94043	924 San Rafael Avenue Mountain View, Ca 94043

Phone No.: [redacted]

Method of Service: **Certified Mail/US Mail** **By:** Chris Steck **Date: July 11, 2012**

CODE SECTION	VIOLATION AND CORRECTIONS REQUIRED	COMPLIANCE DATE
MVCC Chapter 24, Section 24.7.0. **(Attached hereto and incorporated herein by reference)**	**VIOLATION:** Storage or handling of any hazardous or other regulated materials in excess of the exempt amounts specified in MVCC Section 24.2.1 without first obtaining a permit for the storage and handling of the hazardous or other regulated materials. **CORRECTIVE ACTION:** Obtain a permit for the storage and handling of hazardous or other regulated materials.	July 25, 2012
MVCC Chapter 24, Section 24.7.1. **(Attached hereto and incorporated herein by reference)**	**VIOLATION:** Failure to renewal hazardous materials permit at least thirty (30) days prior to the expiration date of such permit. **CORRECTIVE ACTION:** Update your expired Environmental Compliance Plan permit in accordance with the attached instructions.	July 25, 2012
MVCC Chapter 24, Section 24.7.3. **(Attached hereto and incorporated herein by reference)**	**VIOLATION:** Failure to remit permit fees for renewal of your hazardous material permit. **CORRECTIVE ACTION:** Remit payment (Double Standard Fee) of outstanding permit fees in the sum of $4,410.00.	July 25, 2012

WARNING

FAILURE TO COMPLY WITH ALL VIOLATIONS LISTED IN THIS ORDER BEFORE THE COMPLIANCE DATE ABOVE MAY RESULT IN ADMINISTRATIVE PENALTIES **OF $750.00 PER DAY FOR EACH VIOLATION UNTIL COMPLIANCE IS ACHIEVED.** THIS ACTION IS IN ADDITION TO ALL OTHER LEGAL REMEDIES, CRIMINAL OR CIVIL, WHICH MAY BE PURSUED BY THE CITY IN RESPONSE TO ANY VIOLATION. PLEASE CONTACT THE FIRE AND ENVIRONMENTAL PROTECTION DIVISION AT (650) 903-6378 IF YOU HAVE ANY QUESTIONS.

Fire Marshal

Date of Issuance

Cc: Jaymae Wentker, Fire Marshal
Jannie Quinn, City Attorney
File

8/8/13 -

Planning/Building Permits Timeline

924 San Rafael

April 3, 1978 Request for construction of a 14, 928 square foot new industrial building in the MM district.

May 16, 1978 Conditionally Approved

Sept. 12, 1979 Request to construct a 1600 sq. ft. storage bldg. including a fuel pump area for a water, sewer and storm drainage contractor. For Don Hackett

November 26, 1979 Conditionally Approved

December 6, 1979 to permit construction of a 2400 sq. ft. metal equipment storage & maintenance bldg... For a previously approved contractors yard MM district.

December 19, 1979 Approved

1985 Fire Permit with site plan for Hackett Brothers

November 29, 1989 Fire permit for El Camino Paving (Estevan Alva)

940 San Rafael

April 11, 1996 El Camino Paving purchased property

December 19, 1996 building permit to demolition of existing 1200 sq.ft. house (expired)

August 15, 1997 Fire Facility Map shows El Camino Paving on parcel next to ~~924~~ 924 San Rafael.

Action Item:
- Compliance order for Waste Water violations (Carrie)

#1,633 Fine

1/5/11 paid for 2010

#1,633 Fine

5/31/11 paid for 2011

Wentker, Jaymae

From: Bart Hechtman [redacted]
Sent: Tuesday, December 03, 2013 12:35 PM
To: Wentker, Jaymae
Cc: Casale, Kelli; [redacted]
Subject: Continuance of Alva/El Camino Paving code compliance hearing

Dear Fire Marshal Wentker,

By this email I confirm our conversation this morning. I am requesting a continuance of today's code compliance hearing to Mr. Amadeo's regularly scheduled hearing date in January. I was only retained to help resolve this matter last Wednesday afternoon, and you were unavailable to discuss the issues with me yesterday due to a fire that you had to attend to. My intention is to work with you and Ms. Casale in the next month to agree upon a payment schedule which will be memorialized in a compliance order, similar to the approach Ms. Casale and I took with Mr. Fowler earlier this year. In our conversation you confirmed that you were supportive of the continuance given these circumstances, and that you would notify Ms. Casale, so she could let Mr. Amedeo know about the schedule change.

I look forward to working with you this month to reach resolution.

Sincerely,
Bart Hechtman

Matteoni
O'Laughlin
& Hechtman
LAWYERS

BARTON G. HECHTMAN
Matteoni, O'Laughlin & Hechtman
[redacted]

CONFIDENTIALITY NOTICE: This communication constitutes an electronic communication within the meaning of the Electronic Communications Privacy Act, 18 U.S.C. Section 2510, and its disclosure is strictly limited to the recipient intended by the sender of this message. This transmission, and any attachments, may contain confidential attorney-client privileged information and attorney work product. If you are not the intended recipient, any disclosure, copying, distribution or use of any of the information contained in or attached to this transmission is STRICTLY PROHIBITED. Please contact us immediately by return e-mail or at (408) 293-4300, and destroy the original transmission and its attachments without reading or saving in any matter.

Documents

(Closure, PRCC, BMR, TOMC, Waste Min., Safety, etc.)

CITY OF MOUNTAIN VIEW
FIRE AND ENVIRONMENTAL SAFETY DIVISION

500 Castro Street • City Hall • 4th Floor • Mountain View, CA 94041-2010 • 650-903-6378

ENVIRONMENTAL PROGRAMS INVOICE

For period from May 1, 2016 to April 30, 2017

Business Name

El Camino Paving, Inc.

Due In 2016

Facility ID:	**722**
Invoice Date:	**5/4/2016**

Facility Street Address

924 San Rafael Avenue

PAYMENT DUE*:April 1, 2016

$3,684.00

(*Make check payable to: "City of Mountain View", 500 Castro Street, City Hall, 4th Floor, Mountain View, CA 94041-2010)

***** LOCAL FEES *****

Fee

(These fees support the City of Mountain View's local code enforcement programs. For questions, contact Jaymae Wentker, Fire Marshal, at 650-903-6378.)

Hazardous Materials Fee

Combustible Liquid -- 1,613 Gal	$245.00
Flammable Gas -- 2,400 Cu Ft	$368.00
Miscellaneous Liquid -- 215 Gal	$151.00
Nonflammable Gas -- 950 Cu Ft	$185.00
Nonregulated Solid -- 200 Lbs	$0.00

Fire Permit Fee — $427.00

This fee is calculated based on specific processes For File facility.

Late Fees — $1,376.00

This is a late fee for late payment of environmen -41599 FDHMFP).

(These fees support the Santa Clara County Env... ardous waste generator, electronic reporting and APSA programs. For questions,contact Jennifer Kaahaaina, CUPA Program Manager, at 408-918-3400.)

Hazardous Waste Generator Program Fee — $500.00

This fee is calculated based on the types and amounts of hazardous waste generated annually.

Aboveground Petroleum Storage Act Program Fee — $346.00

This fee is calculated based on quantity of petroleum stored within APSA regulated tanks.

County Electronic Reporting Charge — $25.00

This fee is established by County DEH to support the new electronic reporting requirements of AB 2286.

***** STATE FEES *****

(These fees support various departments of Cal EPA. For questions, contact Jim Bohon at 916-327-5097.)

CUPA Oversight Service Charge — $35.00

This fee is established by Cal EPA to recover their oversight costs in administering the CUPA programs.

Aboveground Petroleum Storage Tank (APSA) Program Service Charge — $26.00

This fee is established by the Office of the State Fire Marshal to recover their oversight costs for the APSA program.

For Office Use Only:	Hazmat Fee Total	Fire Fee Total	Wastewater Fee Total	State/County CUPA Fee Total
	Index: 265116-41411	Index: 265116-41410	Index: 265314-43623	Index: 710100-22133
	C/R: FDHMPR	C/R: FDHMFS	C/R: FDWWFE	C/R: FDSCF
	$949.00	$427.00		$932.00

CITY OF MOUNTAIN VIEW
FIRE AND ENVIRONMENTAL SAFETY DIVISION
500 Castro Street • City Hall • 4th Floor • Mountain View, CA 94041-2010 • 650-903-6378

ENVIRONMENTAL PROGRAMS INVOICE

For period from May 1, 2015 to April 30, 2016

Facility ID:	**722**
Invoice Date:	**2/17/2015**

Business Name

El Camino Paving, Inc.

Facility Street Address

924 San Rafael Avenue

PAYMENT DUE*:April 1, 2015

$3,888.00

(*Make check payable to: "City of Mountain View", 500 Castro Street, City Hall, 4th Floor, Mountain View, CA 94041-2010)

*** LOCAL FEES ***

Fee

(These fees support the City of Mountain View's local code enforcement programs. For questions, contact Jaymae Wentker, Fire Marshal, at 650-903-6378.)

Hazardous Materials Fee

Combustible Liquid -- 1,613 Gal	$238.00
Flammable Gas -- 2,400 Cu Ft	$357.00
Miscellaneous Liquid -- 215 Gal	$147.00
Nonflammable Gas -- 950 Cu Ft	$180.00
Nonregulated Solid -- 200 Lbs	$0.00

Fire Permit Fee — $414.00

This fee is calculated based on specific processes conducted and square footage of the facility.

Wastewater Sampling and Analysis Fee

This fee covers the City's cost of wastewater sampling and analysis. It is provided as a service in leiu of self-monitoring by the business.

1st semi-annual 2014 monitoring for Cu, Pb, and Zn	$139.00
2nd semi-annual 2014 monitoring for Cu, Pb, and Zn	$145.00

Late Fees — $1,336.00

This is a late fee for late payment of environmental programs invoice (Index 265116-41599 FDHMFP).

COUNTY FEES

(These fees support the Santa Clara County Environmental Health Department's hazardous waste generator, electronic reporting and APSA programs. For questions,contact Jennifer Kaahaaina, CUPA Program Manager, at 408-918-3400.)

Hazardous Waste Generator Program Fee — $500.00

This fee is calculated based on the types and amounts of hazardous waste generated annually.

Aboveground Petroleum Storage Act Program Fee — $346.00

This fee is calculated based on quantity of petroleum stored within APSA regulated tanks.

County Electronic Reporting Charge — $25.00

This fee is established by County DEH to support the new electronic reporting requirements of AB 2286.

*** STATE FEES ***

(These fees support various departments of Cal EPA. For questions, contact Jim Bohon at 916-327-5097.)

CUPA Oversight Service Charge — $35.00

This fee is established by Cal EPA to recover their oversight costs in administering the CUPA programs.

Aboveground Petroleum Storage Tank (APSA) Program Service Charge — $26.00

This fee is established by the Office of the State Fire Marshal to recover their oversight costs for the APSA program.

For Office Use Only:	Hazmat Fee Total	Fire Fee Total	Wastewater Fee Total	State/County CUPA Fee Total
	Index: 265116-41411	Index: 265116-41410	Index: 265314-43623	Index: 710100-22133
	C/R: FDHMPR	C/R: FDHMFS	C/R: FDWWFE	C/R: FDSCF
	$922.00	$414.00	$284.00	$932.00

Sandahl, Carrie

From: Sandahl, Carrie
Sent: Friday, November 20, 2015 3:33 PM
To: stephanie_epc [redacted]
Cc: Mauri, Patrick
Subject: Inspection 11-18-15 at El Camino Paving

Importance: High

Hi Stephanie-

The link below includes pictures of some of the areas at El Camino Paving that need to be cleaned up before next Tuesday. There's a reasonable chance of heavy rain by next Wednesday so it is extremely important that the yard at El Camino Paving gets cleaned up sufficiently by Tuesday the 24th. I'm planning on coming by El Camino Paving on Tuesday the 24th after 2pm to re-inspect. Thanks Stephanie- have a good weekend.

[redacted]

Carrie Sandahl
Water Environment Specialist
City of Mountain View Fire & Environmental Protection
500 Castro St, City Hall - 4th Floor
Mountain View, CA 94041-2010
Telephone: 650.903.6224
Fax: 650.963.3009
carrie.sandahl@mountainview.gov

Sandahl, Carrie

From: Sandahl, Carrie
Sent: Wednesday, December 02, 2015 8:36 AM
To: [redacted]
Cc: Mauri, Patrick
Subject: Re-Inspection

Good morning Stephanie-

I hope you had a good Thanksgiving. I will be coming out to El Camino Paving to re-inspect the site for stormwater compliance today between 2-2:30. See you then.

Carrie Sandahl
Water Environment Specialist
City of Mountain View Fire & Environmental Protection
500 Castro St, City Hall - 4th Floor
Mountain View, CA 94041-2010
Telephone: 650.903.6224
Fax: 650.963.3009
carrie.sandahl@mountainview.gov

Sandahl, Carrie

From: Sandahl, Carrie
Sent: Friday, December 04, 2015 5:08 PM
To: 'Stephanie Alva'
Cc: [redacted] Mauri, Patrick
Subject: RE: Re-Inspection

Hi Stephanie-

Just a reminder that I will be re-inspecting El Camino Paving on Tuesday December 8, 2015 at 3:00pm as discussed at the inspection yesterday. See you then. Hope you have a good weekend.

Sincerely,

Carrie Sandahl
Water Environment Specialist
City of Mountain View Fire & Environmental Protection
500 Castro St, City Hall - 4th Floor
Mountain View, CA 94041-2010
Telephone: 650.903.6224
Fax: 650.963.3009
carrie.sandahl@mountainview.gov

From: Stephanie Alva [redacted]
Sent: Wednesday, December 02, 2015 2:54 PM
To: Sandahl, Carrie
Cc: stephanie_epc [redacted]; Mauri, Patrick
Subject: Re: Re-Inspection

My order of those pig sock like things comes in by tomorrow morning before the rain. I was looking at the wrong places but found some at grainger. So I will have them before tomorrow's rain

Sent from my iPhone

On Dec 2, 2015, at 8:36 AM, Sandahl, Carrie <Carrie.Sandahl@mountainview.gov> wrote:

> Good morning Stephanie-
>
> I hope you had a good Thanksgiving. I will be coming out to El Camino Paving to re-inspect the site for stormwater compliance today between 2-2:30. See you then.
>
> ***Carrie Sandahl***
> Water Environment Specialist
> City of Mountain View Fire & Environmental Protection
> 500 Castro St, City Hall - 4th Floor
> Mountain View, CA 94041-2010
> Telephone: 650.903.6224
> Fax: 650.963.3009
> carrie.sandahl@mountainview.gov

Sandahl, Carrie

From: Sandahl, Carrie
Sent: Wednesday, December 02, 2015 3:02 PM
To: 'Stephanie Alva'
Cc: stephanie_epc [redacted] Mauri, Patrick; Wentker, Jaymae
Subject: RE: Re-Inspection

Importance: High

Hi Stephanie-

Patrick and I swung by El Camino Paving to conduct a re-re-inspection and no one was on-site to meet. When will you be at El Camino Paving tomorrow (Thursday December 3, 2015)? I noticed that some areas of the yard appeared to have been swept up, but since the gate was closed I was not able to inspect the other areas of the yard. There is still a lot of absorbent that had not been swept up in the yard, and the large stockpiles of asphalt and concrete are still there, and have not been covered- nor have straw-wattles and/or absorbent 'socks' been laid around the stockpiles (I'm glad you were able to get some at Grainger).

Please make sure that all of the items noted on the inspection forms from 11/18/15 and 11/24/15 are completed by the inspection tomorrow. Pictures of what I could see from the parking lot area can be seen below. I will plan on inspecting the site again tomorrow at 2:30. Please ensure you are present at the inspection. Thanks Stephanie.

[redacted]

Carrie Sandahl
Water Environment Specialist
City of Mountain View Fire & Environmental Protection
500 Castro St, City Hall - 4th Floor
Mountain View, CA 94041-2010
Telephone: 650.903.6224
Fax: 650.963.3009
carrie.sandahl@mountainview.gov

From: Stephanie Alva [redacted]
Sent: Wednesday, December 02, 2015 2:54 PM
To: Sandahl, Carrie
Cc: stephanie_epc [redacted]; Mauri, Patrick
Subject: Re: Re-Inspection

My order of those pig sock like things comes in by tomorrow morning before the rain. I was looking at the wrong places but found some at grainger. So I will have them before tomorrow's rain

Sent from my iPhone

On Dec 2, 2015, at 8:36 AM, Sandahl, Carrie <Carrie.Sandahl@mountainview.gov> wrote:

Good morning Stephanie-

I hope you had a good Thanksgiving. I will be coming out to El Camino Paving to re-inspect the site for stormwater compliance today between 2-2:30. See you then.

Carrie Sandahl
Water Environment Specialist
City of Mountain View Fire & Environmental Protection
500 Castro St, City Hall - 4th Floor
Mountain View, CA 94041-2010
Telephone: 650.903.6224
Fax: 650.963.3009
carrie.sandahl@mountainview.gov

Sandahl, Carrie

From: Sandahl, Carrie
Sent: Tuesday, December 08, 2015 2:38 PM
To: 'Stephanie Alva'
Cc: [redacted] Mauri, Patrick
Subject: RE: Re-Inspection

Hi Stephanie-

We can reschedule for tomorrow (Wednesday December 9, 2015). I will plan on being to El Camino Paving at 2:00pm. Please confirm you or someone from El Camino Paving will be present at that time. Thanks Stephanie.

Carrie Sandahl
Water Environment Specialist
City of Mountain View Fire & Environmental Protection
500 Castro St, City Hall - 4th Floor
Mountain View, CA 94041-2010
Telephone: 650.903.6224
Fax: 650.963.3009
carrie.sandahl@mountainview.gov

From: Stephanie Alva [redacted]
Sent: Tuesday, December 08, 2015 12:10 PM
To: Sandahl, Carrie
Cc: stephanie_epc [redacted]; Mauri, Patrick
Subject: Re: Re-Inspection

Is there any way we can postpone this until tomorrow I have been out all week until today but I am having to focus on paper work to get funded on a job we did in August and September

Sent from my iPhone

On Dec 4, 2015, at 5:07 PM, Sandahl, Carrie <Carrie.Sandahl@mountainview.gov> wrote:

> Hi Stephanie-
>
> Just a reminder that I will be re-inspecting El Camino Paving on Tuesday December 8, 2015 at 3:00pm as discussed at the inspection yesterday. See you then. Hope you have a good weekend.
>
> Sincerely,
>
> ***Carrie Sandahl***
> Water Environment Specialist
> City of Mountain View Fire & Environmental Protection
> 500 Castro St, City Hall - 4th Floor
> Mountain View, CA 94041-2010

Telephone: 650.903.6224
Fax: 650.963.3009
carrie.sandahl@mountainview.gov

From: Stephanie Alva [redacted]
Sent: Wednesday, December 02, 2015 2:54 PM
To: Sandahl, Carrie
Cc: stephanie_epc ([redacted]); Mauri, Patrick
Subject: Re: Re-Inspection

My order of those pig sock like things comes in by tomorrow morning before the rain. I was looking at the wrong places but found some at grainger. So I will have them before tomorrow's rain

Sent from my iPhone

On Dec 2, 2015, at 8:36 AM, Sandahl, Carrie <Carrie.Sandahl@mountainview.gov> wrote:

> Good morning Stephanie-
>
> I hope you had a good Thanksgiving. I will be coming out to El Camino Paving to re-inspect the site for stormwater compliance today between 2-2:30. See you then.
>
> ***Carrie Sandahl***
> Water Environment Specialist
> City of Mountain View Fire & Environmental Protection
> 500 Castro St, City Hall - 4th Floor
> Mountain View, CA 94041-2010
> Telephone: 650.903.6224
> Fax: 650.963.3009
> carrie.sandahl@mountainview.gov

Timeline of Events @ El Camino Paving – 924 San Rafael Drive

2015:

2/19/15 - Hazardous Materials Permit renewal and invoice sent to all businesses storing hazardous materials or hazardous waste including El Camino Paving.

4/8/2015 - Late notice sent to El Camino Paving indicating that there hazardous materials permit will expire on May 1, 2015 if they do not send in the renewal paperwork and pay permit fees.

4/21/2015 – Hazardous Materials Inspector, Patrick Mauri, contacted El Camino Paving via telephone to inform them that they have not renewed their hazardous materials permit or paid their fees for 2015/16. They were also informed that permit fees and renewal paperwork were due by May 1, 2015.

6/10/2015 – A compliance order was sent by certified mail to Stephanie Alva by Fire Marshal Jaymae Wentker. The compliance order stated that El Camino Paving had failed to renew their 2015/16 hazardous materials permit and to pay permit fees. The compliance order stated that the hazardous materials permit must be renewed and all fees paid including late fees by July 24, 2015.

7/09/2015 - Hazardous Materials Specialist conducted an inspection of El Camino Paving. During this inspection he spoke with Stephanie Alva to ensure that she had reviewed the compliance order to see if she had any questions related to these letters.

City of Mountain View Requests

The City of Mountain View requests that the following actions be taken by El Camino Paving, Inc:

a. If El Camino Paving continues to store hazardous materials in excess of the quantities listed in the Mountain View City Code Section 24.2.1 they the must submit the following:

    1. Pay 2015/16 hazardous materials permit fees including late fees in full.*
    2. Pay incurred staff time cost.*

b. If El Camino Paving chooses to reduce the quantity of hazardous materials stored at the facility to below the exempt quantities listed in Mountain View City Code Section 24.2.1:

    1. Submit and updated hazardous materials business plan that reflects the reduced quantities of hazardous materials stored on site.
    2. Submit a completed "Declaration of Exemption from Hazardous Materials Reporting Requirements."
    3. Pay incurred staff time cost.*

* Fees Owed
2015/16 Permit Fees - $3888.00
Staff Time Costs - $220.00

CITY OF MOUNTAIN VIEW

FIRE DEPARTMENT • FIRE AND ENVIRONMENTAL PROTECTION DIVISION
500 Castro Street • City Hall • 4th Floor • Mountain View, California 94041-2010
650-903-6378 • FAX 650-962-1430

CITY OF MOUNTAIN VIEW

COMPLIANCE ORDER

Issuing Division: Fire and Environmental Protection Division **Facility ID No.: 722**
Issuance Date: June 10, 2015
Violation Address: **924 San Rafael Avenue, Mountain View, CA 94043**

ISSUED TO:

Name: Ms. Maria S. Alva
Company: El Camino Paving, Inc.
Address: 924 San Rafael Avenue
Mountain View, CA 94043

Phone No.: [redacted]

Method of Service: Certified Mail/US Mail **By:** Jaymae Wentker **Date:** June 10, 2015

CODE SECTION	VIOLATION AND CORRECTIONS REQUIRED	COMPLIANCE DATE
MVCC Chapter 24, Section 24.7.0. **(Attached hereto and incorporated herein by reference)**	**VIOLATION:** Storage or handling of any hazardous or other regulated materials in excess of the exempt amounts specified in MVCC Section 24.2.1 without first obtaining a permit for the storage and handling of the hazardous or other regulated materials. **CORRECTIVE ACTION:** Obtain a permit for the storage and handling of hazardous or other regulated materials.	June 24, 2015
MVCC Chapter 24, Section 24.7.1. **(Attached hereto and incorporated herein by reference)**	**VIOLATION:** Failure to electronically file a Hazardous Materials Business Plan at least thirty (30) days prior to the expiration date of such permit. **CORRECTIVE ACTION:** Update and electronically submit your expired Hazardous Materials Business Plan.	June 24, 2015
MVCC Chapter 24, Section 24.7.3. **(Attached hereto and incorporated herein by reference)**	**VIOLATION:** Failure to remit permit fees for renewal of your hazardous material permit. **CORRECTIVE ACTION:** Remit payment (Double Standard Fee) of outstanding permit fees in the sum of $3,888.00.	June 24, 2015

WARNING

FAILURE TO COMPLY WITH ALL VIOLATIONS LISTED IN THIS ORDER BEFORE THE COMPLIANCE DATE ABOVE MAY RESULT IN ADMINISTRATIVE PENALTIES **OF $750.00 PER DAY FOR EACH VIOLATION UNTIL COMPLIANCE IS ACHIEVED**. THIS ACTION IS IN ADDITION TO ALL OTHER LEGAL REMEDIES, CRIMINAL OR CIVIL, WHICH MAY BE PURSUED BY THE CITY IN RESPONSE TO ANY VIOLATION. PLEASE CONTACT THE FIRE AND ENVIRONMENTAL PROTECTION DIVISION AT (650) 903-6378 IF YOU HAVE ANY QUESTIONS.

Jaymae Wentker

Fire Marshal

June 10, 2015

Date of Issuance

Cc: Jaymae Wentker, Fire Marshal
Jannie Quinn, City Attorney
File

SEC. 24.7.0. - Permit.

a. It shall be unlawful for any person, firm or corporation to store, use or handle any hazardous or other regulated materials in excess of the exempt amounts specified in Sec. 24.2.1 without first obtaining a permit for the storage and handling of the hazardous or other regulated materials. Furthermore, it shall be unlawful for any person, firm or corporation to store or handle hazardous or other regulated materials in quantities in excess of the quantities specified in the permit, or to violate any other requirement set forth in this chapter or in the permit.

b. The permit for hazardous or other regulated material storage, use and handling may include the following: (1) name and address of the permitted facility; (2) mailing address; (3) issue, revision and expiration dates of the permit; (4) type of permit (full-term, temporary or provisional); (5) maximum quantities and hazard classes of hazardous or other regulated materials allowed on site at any one time; and (6) compliance directives specifying maintenance and/or upgrade requirements and dates for complying with these requirements. The permit may impose any additional terms or conditions upon the applicant which the fire chief or his/her designee deems reasonable and necessary to carry out the purposes of this chapter.

c. A full-term permit may be issued to the applicant if:

   1. The applicant has complied with all reporting requirements of this chapter;

   2. The applicant has furnished all requested information, including a complete permit application as described in this chapter;

   3. The fire chief or his/her designee determines there are adequate devices, equipment, chemicals, administrative controls, engineering controls and other facilities to safely store and handle the hazardous or other regulated materials;

   4. The person(s) responsible for emergency spill response and control are adequately trained and capable of consistently meeting permit requirements; and

   5. The applicant has paid all hazardous materials program fees.

d. Permits shall be valid for a term of no more than one year (365 days).

e. If the officer to whom the application has been made finds the proposal does not completely conform to the provisions of this chapter or meet the conditions of Sec. 24.7.0.c. above, the officer may approve a provisional permit, subject to conditions to be imposed by the officer. The applicant must be informed in writing of the reasons why a full-term permit was not issued.

f. A permit for temporary storage may be issued where storage does not exceed thirty (30) days and occurs no more frequently than every six (6) months. The storage, use, handling and dispensing standards of Division III, the HMBP reporting requirements of Division IV and the inspection and records requirements of Division VI may be modified as appropriate under these circumstances for the storage of hazardous or other regulated materials on a nonregular basis.

g. If the officer to whom the permit application has been made has cause to deny the issuance of a full-term permit and determines it would not be feasible or in the public interest to approve a temporary or provisional permit, the officer shall deny issuance of a permit. A permit shall be denied if the applicant fails to demonstrate adequate conformity to the provisions of this chapter, or if issuance of a permit would threaten the health, safety or welfare of the community, persons, resources or property. The decision to deny the permit shall be given to the applicant in writing setting forth the findings upon which the decision is based.

h. No permit shall become effective until the permit has been signed by the fire chief or his/her designee.

i. A change of ownership (including a transfer of the majority of shares in a corporate facility) of the hazardous materials storage facility requires the submittal of an amended permit application. The permit may be transferred to new owners of the same business only if the new owners accept responsibility for all obligations under this chapter and all permit conditions at the time of the transfer

of the business and document such transfer in writing within thirty (30) days of transfer of ownership of the business. Such transfer shall be subject to the approval of the city.

j. Any permittee desiring to store, handle or dispense hazardous or other regulated materials which are not in conformance with the hazardous materials permit shall apply for and obtain an amended permit prior to any such storage, handling or dispensing.

k. The continued use of, and permit approval for, existing storage facilities is subject to review and modification or termination by the city whenever: (1) there has been any unauthorized discharge or significant reduction in the integrity of primary or secondary containment; (2) the permit is renewed; (3) significant changes in hazardous materials processes occur; (4) there is a change of one hundred (100) percent or more in the quantity or any change in the quantity range of a previously disclosed hazardous or other regulated material, or the handling of a previously undisclosed hazardous or other regulated material; or (5) the city is required to implement programs or policies required by state or federal agencies.

l. The fire chief or his/her designee shall reinstate any suspended hazardous materials permit upon proof of the following:

   1. Satisfactory ability to comply with all storage and handling requirements; and

   2. The payment of costs, fines or penalties which may be assessed. The fire chief or his/her designee may require the permit holder to develop and implement a compliance schedule for any proposed modification of permit terms and conditions.

m. A permit may be issued for a term of up to five (5) years, excepting provisional permits which may be issued for any period of time up to six (6) months and temporary permits which may be issued for no longer than thirty (30) days.

n. Notwithstanding Sec. 24.2.1 and in addition to those materials regulated pursuant to Sec. 24.2.0, a permit shall be required for the storage in an underground storage tank as defined by California Health and Safety Code Sec. 25281(y) of any material defined as a hazardous substance by California Health and Safety Code Sec. 25316.

(Ord. No. 13.13, § 1, 10/22/13)

SEC. 24.7.1. - Application for permit.

a. Applicants for a permit to store, use, handle or dispense hazardous or other regulated materials shall electronically file a HMBP and obtain approval by the city for each facility storing, using, handling or dispensing the hazardous or other regulated materials in excess of the exempt amounts specified in Sec. 24.2.1

b. The HMBP shall serve as the basis of the hazardous materials permit application. Construction plans, specifications, calculations and other additional information may also be required as part of the application in order for the fire chief or his/her designee to determine the storage and handling of the hazardous or other regulated materials will be conducted in a manner which meets the purposes of this chapter.

c. Every application for the renewal of a permit or extension of a provisional permit shall be made at least thirty (30) days prior to the expiration date of such permit. If a timely application for renewal has been submitted, the permit shall remain in effect until the city has made its determination.

d. The officer to whom an application for a new or renewed permit is made may make such investigation of the applicant and the proposed facility or activity as such officer deems necessary to carry out the purposes of this chapter.

(Ord. No. 13.13, § 1, 10/22/13)

SEC. 24.7.3. - Fees.

The city shall establish fees sufficient to recover its costs in administering this chapter and related state and federal laws and regulations referenced in this chapter, including the cost of providing hazardous materials services and implementing the hazardous materials ordinance. These fees shall include, but not be limited to, the cost of review of HMBPs, inspections, plan checks, facility closures and other program implementation and administrative costs. The fee schedule shall be adopted by resolution of the city council. No application shall be accepted unless and until the fees have been paid.

The city may collect fees charged by the County of Santa Clara or the State of California for program implementation and administration pursuant to Certified Unified Program Agency legislation (Title 27, Division 1, Subdivision 4, Chapter 1 of the California Code of Regulations).

(Ord. No. 13.13, § 1, 10/22/13)

CITY OF MOUNTAIN VIEW
FIRE DEPARTMENT • FIRE AND ENVIRONMENTAL PROTECTION DIVISION
500 Castro Street • City Hall • 4th Floor • Mountain View, California 94041-2010
650-903-6378 • FAX 650-962-1430

April 8, 2015

LATE NOTICE

This letter is to remind you that the following **were due April 1, 2015.** (If you have completed both actions within the last few days, please disregard this notice).

- Submittal of your Hazardous Materials Business Plan through the California Environmental Reporting System (CERS).
- Payment of your hazardous materials permit invoice.

Those facilities which have not completed both of the above actions by **5:00 pm, May 1, 2015,** will be subject to **double fees** and possible civil penalties. There will be **no exceptions or extensions granted.**

Please contact Patrick Mauri @ 650-903-6143 or Chris Steck @ 650-903-6816 if you have questions or need assistance.

Thank you for your prompt attention.

Sincerely,

Jaymae Wentker

Jaymae Wentker
Fire Marshal

Recycled Paper

TITLE	FEE	BASIS	FUND/INDEX/ SUBOBJECT	STATE/CITY CODE/ COUNCIL POLICY (CP)/ RESOLUTION	EFFECTIVE DATE	CASH RECEIPT CODE
Hazardous Materials Late Fee (Hazardous Material Permit (QR; Fire Safety Facility Inspection))	Double Standard Fee (due if permit paid after expiration date)	Fixed	602/265116/41599	24	1986	FDHMFP
Underground Storage Tank Closure/Demolition						
First Tank (2-hour max.)	$210.00	Fixed	602/265116/42709	24	7/1/14	FDHMPC
First Tank Add'l. Hours > 2 Hours	$105.00	Hour	602/265116/42709	24	7/1/14	FDHMPC
Each Add'l. Tank (1-hour each max.)	$105.00	Fixed	602/265116/42709	24	7/1/14	FDHMPC
Each Add'l. Tank > 2 Hours	$105.00	Hour	602/265116/42709	24	7/1/14	FDHMPC
Wastewater Sampling (pass-through from contract):[49]						
1 Metal	$112.00	Fixed to Contract	602/265314/43623	35.32.13	7/1/14	FDWWFE
2 Metal	$128.00	Fixed to Contract	602/265314/43623	35.32.13	7/1/14	FDWWFE
3 Metal	$145.00	Fixed to Contract	602/265314/43623	35.32.13	7/1/14	FDWWFE
4 Metal	$161.00	Fixed to Contract	602/265314/43623	35.32.13	7/1/14	FDWWFE
Fluoride	$121.00	Fixed to Contract	602/265314/43623	35.32.13	7/1/14	FDWWFE
Total Fecal Coliform	$250.00 (minimum 3 samples)	Fixed to Contract	602/265314/43623	35.32.13	7/1/14	FDWWFE
	$51.50 (each additional sample >3)	Fixed to Contract	602/265314/43623	35.32.13	7/1/14	FDWWFE
24-Hour Composite Sample	$247.00	Fixed to Contract	602/265314/43623	35.32.13	7/1/14	FDWWFE
Specialized Equipment	Cost	Variable	602/265314/43623	35.32.13	7/1/09	FDWWFE

California Environmental Reporting System (CERS)
Annual Update User Guide

No Changes Made to HMBP Data

This instruction guide will help you navigate through the California Environmental Reporting System, also known as CERS, in order to create a new annual submittal and submit the data. **PLEASE NOTE: This guide is only for businesses that have not made any changes to their HMBP data.** If you have made changes to contact information, added new chemicals, removed chemicals that you used to have, moved chemicals or made changes to your map, you must update these in CERS. For help making these changes please refer to the following resources:

http://www.mountainview.gov/depts/fire/environment/default.asp
https://cersbusiness.calepa.ca.gov/Help

Step 1: Login to your account

Open your web browser and enter the following URL: https://cersbusiness3.calepa.ca.gov . This will take you to the CERS Business Portal Sign-In Page. Enter in your user name and password and sign in.

Step 2: Create a New Submittal

Once you have logged in to CERS you will see your home screen with the name and address of your facility. You will now need to start a new submittal by selecting the green "Start / Edit Submittal" button.



This will take you to the "Prepare Draft Submittal" page.

Step 3: Continue Without Making Changes

Near the top of the "Prepare Draft Submittal" page you will see a warning sign and a green button. Click the "Create All HMBP Submittal Element" button.



Step 4: Submitting the Draft Data

By default, all of the submittal elements that have been completed in the past will be checked (smaller red arrows). You will also see a green link (orange arrow) where you can leave a note regarding your submittal. Click on this link and type in "No Changes." The final step is to select the green "Submit Selected Elements" button.

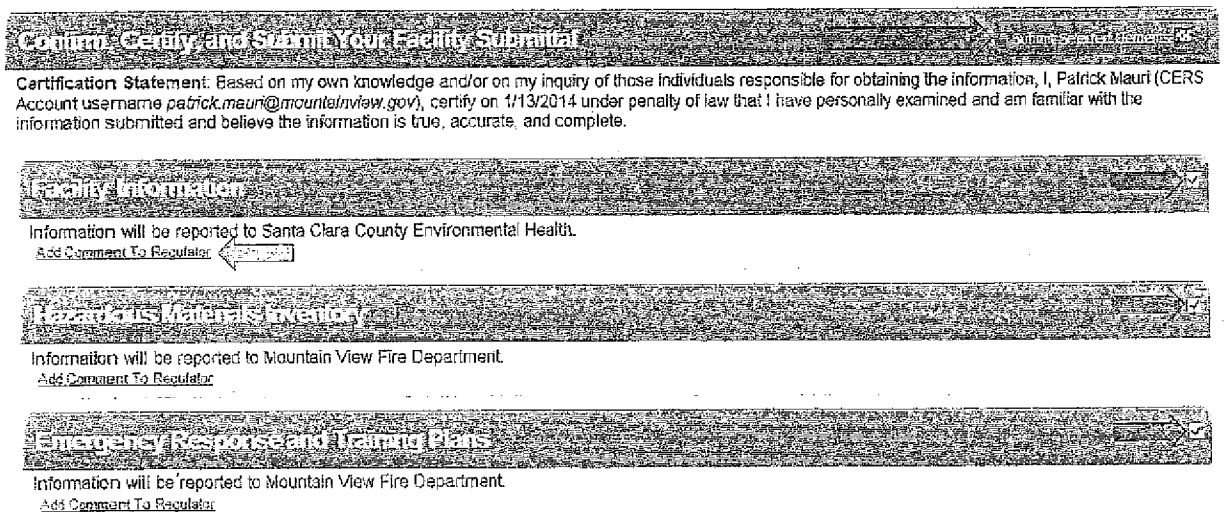

Step 5: Confirmation

You will now be taken to a confirmation screen which lists each of the submittal elements and which agency is responsible for reviewing the information. You should receive an email for each submittal element within 15 business days stating that your submittal was approved by Mountain View Fire Department or Santa Clara County Department of Environmental Health staff. Once you receive these emails you can now make changes to the information in CERS and resubmit.

If you have any problems or questions along the way please contact Patrick Mauri at (650) 903-6143 or Chris Steck (650) 903-6816.

CITY OF MOUNTAIN VIEW

FIRE DEPARTMENT • FIRE AND ENVIRONMENTAL PROTECTION DIVISION
500 Castro Street • City Hall • 4th Floor • Mountain View, California 94041-2010
650-903-6378 • FAX 650-962-1430

February 19, 2015 **DUE DATE: April 1, 2015**

Enclosed is your 2015 Environmental Programs Invoice.

You are required to:

1) **Log into the California Environmental Reporting System (CERS) and create a new submittal for each of the unified programs elements.**

2) **Review the information in CERS and make any necessary changes to the information. If you have not previously submitted information in CERS you must do so at this time.**

3) **Submit all of the Unified program data elements in CERS.**

4) **Remit a check for the amount of your 2015 Environmental Program Invoice and return it to us at the above address NO LATER THAN APRIL 1, 2015. Make checks payable to: City of Mountain View**

If you do not have an internet connection or access to a computer please contact the Mountain View Fire Department-Fire and Environmental Protection Division to set up an appointment with staff to assist you in completing the CERS submittal process.

If you have any questions please feel free to contact us via phone or email.

Mountain View Fire Department
Fire and Environmental Protection Division

Patrick Mauri
Hazardous Materials Specialist
(650) 903-6143
Patrick.mauri@mountainview.gov

Chris Steck
Hazardous Materials Specialist
(650) 903-6816
Chris.steck@mountainview.gov

Recycled Paper

PROOF OF SERVICE

I hereby certify that I am a citizen of the United States, over the age of 18, and not a party to the within action. My business address is 500 Castro Street, Mountain View, California, 94041.

On **August 13, 2015**, I served the within:

ADMINISTRATIVE DECISION

on the following parties in said action, by placing a true copy thereof, enclosed in a sealed envelope, and serving:

EL CAMINO PAVING
MARIA S. & STEPHANIE ALVA
924 SAN RAFAEL AVENUE
MOUNTAIN VIEW, CA 94043

XX **VIA CERTIFIED MAIL – CCP §§ 1013(a), 2015.5**

By placing a true copy thereof enclosed in a sealed envelop(s), addressed as above and placing each for collection and mailing on that date following ordinary business practices. I am readily familiar with my firm's business practice of collection and processing of correspondence for mailing with the United States Postal Service and correspondence placed for collection and mailing would be deposited with the United States Postal Service at Mountain View, California, with postage thereon fully prepaid, that same day in the ordinary course of business.

I, **PATRICK MAURI**, declare under penalty of perjury and the laws of the State of California that the foregoing is true and correct and that this declaration was executed on **August 13, 2015**, in Mountain View, California.

NAME

LOUIS L. AMADEO, JR.
Attorney at Law
State Bar No. 65040
Administrative Hearing Officer
c/o City Attorney's Office
City of Mountain View
500 Castro Street
Mountain View, CA 94039

ADMINISTRATIVE HEARINGS

CITY OF MOUNTAIN VIEW, CALIFORNIA

IN THE MATTER OF

MARIA S. ALVA,

Respondent.

_____/

COMPLIANCE ORDER OF JUNE 10, 2015

ADMINISTRATIVE DECISION

I

STATEMENT OF THE CASE

Due notice having been given, this matter came on regularly for hearing before Administrative Hearing Officer Louis L. Amadeo, Jr. on August 4, 2015, at City Hall, City of Mountain View, California ("the City"). Stephanie Alva appeared in behalf of Respondent Maria S. Alva, by telephone conference call.

The hearing was held pursuant to Mountain View City Code (MVCC) 1.29, as the City sought to enforce the compliance order of June 10, 2015 ("the Compliance Order"), relating to the real property located at 924 San Rafael Avenue, Mountain View, California ("the Subject Property"). The Compliance Order alleged that on June 10, 2015, at the Subject Property,

Respondent maintained violations of MVCC 24.7.0 (storage of hazardous materials without a permit), 24.7.1 (failure to file electronically a Hazardous Materials Business Plan), and 24.7.3 (failure to remit permit fees). The Compliance Order required correction of such violations. Additionally the City sought an order awarding code enforcement costs.

II

WITNESSES AND EVIDENCE

City Hazardous Materials Specialist Patrick Mauri testified for the City.

Stephanie Alva testified in behalf of Respondent.

The following documents were offered by the City and admitted into evidence without objection:

1. Exhibit "C-1": Copy of City of Mountain View Compliance Order dated June 10, 2015.

2. Exhibit "C-2": Copy of Environmental Programs Invoice dated February 17, 2015.

3. Exhibit "C-3": Copy of letter from Patrick Mauri and Chris Steck dated April 1, 2015.

4. Exhibit "C-4": Copy of Late Notice dated April 8, 2015.

5. Exhibit "C-5": Copy of fee schedule.

6. Exhibit "C-6": Copy of Timeline of Events.

7. Exhibit "C-7": Copy of Staff Time Costs summary.

8. Exhibit "C-8": Copy of Administrative Decision dated January 10, 2011.

9. Exhibit "C-9": Copy of Orders after Review Hearing dated August 8, 2014.

Respondent submitted no documentary evidence.

III

FINDINGS OF FACTS

1. At all relevant times, Respondent was the owner of El Camino Paving, conducting

operations at the Subject Property.

2. Respondent's operations included the handling and storage of hazardous materials.

3. On June 10, 2015:

(a) Respondent had not obtained a current City permit to handle or store hazardous materials at the Subject Property as required by MVCC 24.7.0.

(b) Respondent had not electronically filed a current Hazardous Materials Business Plan as required by MVCC 24.7.1.

(c) Respondent had not paid current permit fees per MVCC 24.7.3.

4. The Compliance Order required that Respondent correct the foregoing deficiencies by a Compliance Date of June 24, 2015.

5. Prior the date of the hearing herein, Respondent electronically filed a current Hazardous Materials Business Plan as required by MVCC 24.7.1.

6. As of the date of the hearing herein, Respondent had not obtained a permit per MVCC 24.7.0 and had not paid current permit fees per MVCC 24.7.3.

7. In order to obtain a current permit per MVCC 24.7.0 Respondent is required to pay permit fees in the sum of $3,888.00.

8. Prior to June 10, 2015, Respondent had received multiple written and oral deadline reminders regarding City hazardous materials reporting and permit requirements.

9. Respondent has had multiple, prior, similar violations.

10. The City did not seek the imposition of administrative penalties in this matter.

11. The City incurred enforcement costs in this matter in the total sum of $220.00 as follows:

Cost Description	Hours	Rate Per Hour	Cost
City Staff Time	2.0	$110.00	$220.00

IV

DETERMINATION OF ISSUES

By reason of the foregoing Findings of Facts:

1. Respondent violated the Mountain View Municipal Code as alleged in the Compliance Order, and failed to correct all the violations as required by the Compliance Order.

2. Respondent is not assessed administrative penalties.

3. Respondent is assessed City enforcement costs in the sum of $220.00.

V

ORDERS

1. Respondent is ordered to cease the storage or handling of hazardous materials at the Subject Property on September 30, 2015, unless by such date:

(a) Respondent has paid the sum of $4,108.00 to the City of Mountain View, 500 Castro Street, P.O. Box 7540, Mountain View, CA 94039, and

(b) Respondent has obtained a permit per MVCC 24.7.0.

2. This decision is effective and final on the date below.

Dated: August 10, 2015

Louis L. Amadeo, Jr.

LOUIS L. AMADEO, JR.,
Administrative Hearing Officer

This decision may be appealed. To obtain judicial review of this decision, a notice of appeal must be filed pursuant to California Government Code Section 53069.4 within twenty days after the service of this decision.

City of Mountain View Requests

The City of Mountain View requests that the following actions be taken by El Camino Paving, Inc:

a. If El Camino Paving continues to store hazardous materials in excess of the quantities listed in the Mountain View City Code Section 24.2.1 they the must submit the following:

    1. Pay 2015/16 hazardous materials permit fees including late fees in full.*
    2. Pay incurred staff time cost.*

b. If El Camino Paving chooses to reduce the quantity of hazardous materials stored at the facility to below the exempt quantities listed in Mountain View City Code Section 24.2.1:

    1. Submit and updated hazardous materials business plan that reflects the reduced quantities of hazardous materials stored on site.
    2. Submit a completed "Declaration of Exemption from Hazardous Materials Reporting Requirements."
    3. Pay incurred staff time cost.*

* Fees Owed
2015/16 Permit Fees - $3888.00
Staff Time Costs - $220.00

Incurred Staff Time Costs

Hazardous Materials Specialist – Patrick Mauri:

0.5 hrs – Compliance Order
1.0 hrs – 7/9/15 – Facility Inspection
0.5 hrs – 8/4/2015 - Hearing

Total 2 hrs
Fully Loaded Rate: $110.00/hr
Total - $220.00

Grand Total: $220.00

Timeline of Events @ El Camino Paving – 924 San Rafael Drive

2015:

2/19/15 - Hazardous Materials Permit renewal and invoice sent to all businesses storing hazardous materials or hazardous waste including El Camino Paving.

4/8/2015 - Late notice sent to El Camino Paving indicating that there hazardous materials permit will expire on May 1, 2015 if they do not send in the renewal paperwork and pay permit fees.

4/21/2015 – Hazardous Materials Inspector, Patrick Mauri, contacted El Camino Paving via telephone to inform them that they have not renewed their hazardous materials permit or paid their fees for 2015/16. They were also informed that permit fees and renewal paperwork were due by May 1, 2015.

6/10/2015 – A compliance order was sent by certified mail to Stephanie Alva by Fire Marshal Jaymae Wentker. The compliance order stated that El Camino Paving had failed to renew their 2015/16 hazardous materials permit and to pay permit fees. The compliance order stated that the hazardous materials permit must be renewed and all fees paid including late fees by July 24, 2015.

7/09/2015 - Hazardous Materials Specialist conducted an inspection of El Camino Paving. During this inspection he spoke with Stephanie Alva to ensure that she had reviewed the compliance order to see if she had any questions related to these letters.

CITY OF MOUNTAIN VIEW

FIRE DEPARTMENT • FIRE AND ENVIRONMENTAL PROTECTION DIVISION
500 Castro Street • City Hall • 4th Floor • Mountain View, California 94041-2010
650-903-6378 • FAX 650-962-1430

CITY OF MOUNTAIN VIEW

COMPLIANCE ORDER

Issuing Division: Fire and Environmental Protection Division **Facility ID No.: 722**
Issuance Date: June 10, 2015
Violation Address: **924 San Rafael Avenue, Mountain View, CA 94043**

ISSUED TO:

Name: Ms. Maria S. Alva
Company: El Camino Paving, Inc.
Address: 924 San Rafael Avenue
Mountain View, CA 94043

Phone No.: [redacted]

Method of Service: Certified Mail/US Mail By: Jaymae Wentker Date: June 10, 2015

CODE SECTION	VIOLATION AND CORRECTIONS REQUIRED	COMPLIANCE DATE
MVCC Chapter 24, Section 24.7.0. **(Attached hereto and incorporated herein by reference)**	VIOLATION: Storage or handling of any hazardous or other regulated materials in excess of the exempt amounts specified in MVCC Section 24.2.1 without first obtaining a permit for the storage and handling of the hazardous or other regulated materials. CORRECTIVE ACTION: Obtain a permit for the storage and handling of hazardous or other regulated materials.	June 24, 2015
MVCC Chapter 24, Section 24.7.1. **(Attached hereto and incorporated herein by reference)**	VIOLATION: Failure to electronically file a Hazardous Materials Business Plan at least thirty (30) days prior to the expiration date of such permit. CORRECTIVE ACTION: Update and electronically submit your expired Hazardous Materials Business Plan.	June 24, 2015
MVCC Chapter 24, Section 24.7.3. **(Attached hereto and incorporated herein by reference)**	VIOLATION: Failure to remit permit fees for renewal of your hazardous material permit. CORRECTIVE ACTION: Remit payment (Double Standard Fee) of outstanding permit fees in the sum of $3,888.00.	June 24, 2015

Recycled Paper

WARNING

FAILURE TO COMPLY WITH ALL VIOLATIONS LISTED IN THIS ORDER BEFORE THE COMPLIANCE DATE ABOVE MAY RESULT IN ADMINISTRATIVE PENALTIES OF **$750.00 PER DAY FOR EACH VIOLATION UNTIL COMPLIANCE IS ACHIEVED.** THIS ACTION IS IN ADDITION TO ALL OTHER LEGAL REMEDIES, CRIMINAL OR CIVIL, WHICH MAY BE PURSUED BY THE CITY IN RESPONSE TO ANY VIOLATION. PLEASE CONTACT THE FIRE AND ENVIRONMENTAL PROTECTION DIVISION AT (650) 903-6378 IF YOU HAVE ANY QUESTIONS.

Jaymae Wentker

Fire Marshal

June 10, 2015

Date of Issuance

Cc: Jaymae Wentker, Fire Marshal
Jannie Quinn, City Attorney
File

SENDER: COMPLETE THIS SECTION

- Complete items 1, 2, and 3. Also complete item 4 if Restricted Delivery is desired.
- Print your name and address on the reverse so that we can return the card to you.
- Attach this card to the back of the mailpiece, or on the front if space permits.

1. Article Addressed to:

MS. MARIA ALVA
EL CAMINO PAVING, INC.
942 SAN RAFAEL AVENUE
MOUNTAIN VIEW, CA 94043

COMPLETE THIS SECTION ON DELIVERY

A. Signature

X ☐ Agent ☐ Addressee

B. Received by (Printed Name) | C. Date of Delivery

D. Is delivery address different from item 1? ☐ Yes
If YES, enter delivery address below: ☐ No

3. Service Type
☒ Certified Mail ☒ Express Mail
☐ Registered ☐ Return Receipt for Merchandise
☐ Insured Mail ☐ C.O.D.

4. Restricted Delivery? (Extra Fee) ☐ Yes

2. Article Number
(Transfer from service label) 7011 1570 0000 4164 3903

PS Form 3811, February 2004 Domestic Return Receipt 102595-02-M-1540

CITY OF MOUNTAIN VIEW
FIRE AND ENVIRONMENTAL SAFETY DIVISION
500 Castro Street • City Hall • 4th Floor • Mountain View, CA 94041-2010 • 650-903-6378

ENVIRONMENTAL PROGRAMS INVOICE

For period from May 1, 2015 to April 30, 2016

Facility ID:	**722**
Invoice Date:	**2/17/2015**

Business Name

El Camino Paving, Inc.

Facility Street Address

924 San Rafael Avenue

PAYMENT DUE*:April 1, 2015

$3,888.00

(*Make check payable to: "City of Mountain View", 500 Castro Street, City Hall, 4th Floor, Mountain View, CA 94041-2010)

*** LOCAL FEES ***	Fee
(These fees support the City of Mountain View's local code enforcement programs. For questions, contact Jaymae Wentker, Fire Marshal, at 650-903-6378.)	
Hazardous Materials Fee	
Combustible Liquid -- 1,613 Gal	$238.00
Flammable Gas -- 2,400 Cu Ft	$357.00
Miscellaneous Liquid -- 215 Gal	$147.00
Nonflammable Gas -- 950 Cu Ft	$180.00
Nonregulated Solid -- 200 Lbs	$0.00
Fire Permit Fee	$414.00
This fee is calculated based on specific processes conducted and square footage of the facility.	
Wastewater Sampling and Analysis Fee	
This fee covers the City's cost of wastewater sampling and analysis. It is provided as a service in leiu of self-monitoring by the business.	
1st semi-annual 2014 monitoring for Cu, Pb, and Zn	$139.00
2nd semi-annual 2014 monitoring for Cu, Pb, and Zn	$145.00
Late Fees	$1,336.00
This is a late fee for late payment of environmental programs invoice (Index 265116-41599 FDHMFP).	
COUNTY FEES	
(These fees support the Santa Clara County Environmental Health Department's hazardous waste generator, electronic reporting and APSA programs. For questions,contact Jennifer Kaahaaina, CUPA Program Manager, at 408-918-3400.)	
Hazardous Waste Generator Program Fee	
This fee is calculated based on the types and amounts of hazardous waste generated annually.	$500.00
Aboveground Petroleum Storage Act Program Fee	
This fee is calculated based on quantity of petroleum stored within APSA regulated tanks.	$346.00
County Electronic Reporting Charge	
This fee is established by County DEH to support the new electronic reporting requirements of AB 2286.	$25.00
*** STATE FEES ***	
(These fees support various departments of Cal EPA. For questions, contact Jim Bohon at 916-327-5097.)	
CUPA Oversight Service Charge	
This fee is established by Cal EPA to recover their oversight costs in administering the CUPA programs.	$35.00
Aboveground Petroleum Storage Tank (APSA) Program Service Charge	
This fee is established by the Office of the State Fire Marshal to recover their oversight costs for the APSA program.	$26.00

For Office Use Only:	Hazmat Fee Total	Fire Fee Total	Wastewater Fee Total	State/County CUPA Fee Total
	Index: 265116-41411	Index: 265116-41410	Index: 265314-43623	Index: 710100-22133
	C/R: FDHMPR	C/R: FDHMFS	C/R: FDWWFE	C/R: FDSCF
	$922.00	$414.00	$284.00	$932.00

SEC. 24.7.0. - Permit.

a. It shall be unlawful for any person, firm or corporation to store, use or handle any hazardous or other regulated materials in excess of the exempt amounts specified in Sec. 24.2.1 without first obtaining a permit for the storage and handling of the hazardous or other regulated materials. Furthermore, it shall be unlawful for any person, firm or corporation to store or handle hazardous or other regulated materials in quantities in excess of the quantities specified in the permit, or to violate any other requirement set forth in this chapter or in the permit.

b. The permit for hazardous or other regulated material storage, use and handling may include the following: (1) name and address of the permitted facility; (2) mailing address; (3) issue, revision and expiration dates of the permit; (4) type of permit (full-term, temporary or provisional); (5) maximum quantities and hazard classes of hazardous or other regulated materials allowed on site at any one time; and (6) compliance directives specifying maintenance and/or upgrade requirements and dates for complying with these requirements. The permit may impose any additional terms or conditions upon the applicant which the fire chief or his/her designee deems reasonable and necessary to carry out the purposes of this chapter.

c. A full-term permit may be issued to the applicant if:

   1. The applicant has complied with all reporting requirements of this chapter;

   2. The applicant has furnished all requested information, including a complete permit application as described in this chapter;

   3. The fire chief or his/her designee determines there are adequate devices, equipment, chemicals, administrative controls, engineering controls and other facilities to safely store and handle the hazardous or other regulated materials;

   4. The person(s) responsible for emergency spill response and control are adequately trained and capable of consistently meeting permit requirements; and

   5. The applicant has paid all hazardous materials program fees.

d. Permits shall be valid for a term of no more than one year (365 days).

e. If the officer to whom the application has been made finds the proposal does not completely conform to the provisions of this chapter or meet the conditions of Sec. 24.7.0.c. above, the officer may approve a provisional permit, subject to conditions to be imposed by the officer. The applicant must be informed in writing of the reasons why a full-term permit was not issued.

f. A permit for temporary storage may be issued where storage does not exceed thirty (30) days and occurs no more frequently than every six (6) months. The storage, use, handling and dispensing standards of Division III, the HMBP reporting requirements of Division IV and the inspection and records requirements of Division VI may be modified as appropriate under these circumstances for the storage of hazardous or other regulated materials on a nonregular basis.

g. If the officer to whom the permit application has been made has cause to deny the issuance of a full-term permit and determines it would not be feasible or in the public interest to approve a temporary or provisional permit, the officer shall deny issuance of a permit. A permit shall be denied if the applicant fails to demonstrate adequate conformity to the provisions of this chapter, or if issuance of a permit would threaten the health, safety or welfare of the community, persons, resources or property. The decision to deny the permit shall be given to the applicant in writing setting forth the findings upon which the decision is based.

h. No permit shall become effective until the permit has been signed by the fire chief or his/her designee.

i. A change of ownership (including a transfer of the majority of shares in a corporate facility) of the hazardous materials storage facility requires the submittal of an amended permit application. The permit may be transferred to new owners of the same business only if the new owners accept responsibility for all obligations under this chapter and all permit conditions at the time of the transfer

of the business and document such transfer in writing within thirty (30) days of transfer of ownership of the business. Such transfer shall be subject to the approval of the city.

j. Any permittee desiring to store, handle or dispense hazardous or other regulated materials which are not in conformance with the hazardous materials permit shall apply for and obtain an amended permit prior to any such storage, handling or dispensing.

k. The continued use of, and permit approval for, existing storage facilities is subject to review and modification or termination by the city whenever: (1) there has been any unauthorized discharge or significant reduction in the integrity of primary or secondary containment; (2) the permit is renewed; (3) significant changes in hazardous materials processes occur; (4) there is a change of one hundred (100) percent or more in the quantity or any change in the quantity range of a previously disclosed hazardous or other regulated material, or the handling of a previously undisclosed hazardous or other regulated material; or (5) the city is required to implement programs or policies required by state or federal agencies.

l. The fire chief or his/her designee shall reinstate any suspended hazardous materials permit upon proof of the following:

   1. Satisfactory ability to comply with all storage and handling requirements; and

   2. The payment of costs, fines or penalties which may be assessed. The fire chief or his/her designee may require the permit holder to develop and implement a compliance schedule for any proposed modification of permit terms and conditions.

m. A permit may be issued for a term of up to five (5) years, excepting provisional permits which may be issued for any period of time up to six (6) months and temporary permits which may be issued for no longer than thirty (30) days.

n. Notwithstanding Sec. 24.2.1 and in addition to those materials regulated pursuant to Sec. 24.2.0, a permit shall be required for the storage in an underground storage tank as defined by California Health and Safety Code Sec. 25281(y) of any material defined as a hazardous substance by California Health and Safety Code Sec. 25316.

(Ord. No. 13.13, § 1, 10/22/13)

SEC. 24.7.1. - Application for permit.

a. Applicants for a permit to store, use, handle or dispense hazardous or other regulated materials shall electronically file a HMBP and obtain approval by the city for each facility storing, using, handling or dispensing the hazardous or other regulated materials in excess of the exempt amounts specified in Sec. 24.2.1

b. The HMBP shall serve as the basis of the hazardous materials permit application. Construction plans, specifications, calculations and other additional information may also be required as part of the application in order for the fire chief or his/her designee to determine the storage and handling of the hazardous or other regulated materials will be conducted in a manner which meets the purposes of this chapter.

c. Every application for the renewal of a permit or extension of a provisional permit shall be made at least thirty (30) days prior to the expiration date of such permit. If a timely application for renewal has been submitted, the permit shall remain in effect until the city has made its determination.

d. The officer to whom an application for a new or renewed permit is made may make such investigation of the applicant and the proposed facility or activity as such officer deems necessary to carry out the purposes of this chapter.

(Ord. No. 13.13, § 1, 10/22/13)

SEC. 24.7.3. - Fees.

The city shall establish fees sufficient to recover its costs in administering this chapter and related state and federal laws and regulations referenced in this chapter, including the cost of providing hazardous materials services and implementing the hazardous materials ordinance. These fees shall include, but not be limited to, the cost of review of HMBPs, inspections, plan checks, facility closures and other program implementation and administrative costs. The fee schedule shall be adopted by resolution of the city council. No application shall be accepted unless and until the fees have been paid.

The city may collect fees charged by the County of Santa Clara or the State of California for program implementation and administration pursuant to Certified Unified Program Agency legislation (Title 27, Division 1, Subdivision 4, Chapter 1 of the California Code of Regulations).

(Ord. No. 13.13, § 1, 10/22/13)

TITLE	FEE	BASIS	FUND/INDEX/ SUBOBJECT	STATE/CITY CODE/ COUNCIL POLICY (cp)/ RESOLUTION	EFFECTIVE DATE	CASH RECEIPT CODE
Hazardous Materials Late Fee (Hazardous Material Permit (QR; Fire Safety Facility Inspection))	Double Standard Fee (due if permit paid after expiration date)	Fixed	602/265116/41599	24	1986	FDHMFP
Underground Storage Tank Closure/Demolition						
First Tank (2-hour max.)	$210.00	Fixed	602/265116/42709	24	7/1/14	FDHMPC
First Tank Add'l. Hours > 2 Hours	$105.00	Hour	602/265116/42709	24	7/1/14	FDHMPC
Each Add'l. Tank (1-hour each max.)	$105.00	Fixed	602/265116/42709	24	7/1/14	FDHMPC
Each Add'l. Tank > 2 Hours	$105.00	Hour	602/265116/42709	24	7/1/14	FDHMPC
Wastewater Sampling (pass-through from contract):[9]						
1 Metal	$112.00	Fixed to Contract	602/265314/43623	35.32.13	7/1/14	FDWWFE
2 Metal	$128.00	Fixed to Contract	602/265314/43623	35.32.13	7/1/14	FDWWFE
3 Metal	$145.00	Fixed to Contract	602/265314/43623	35.32.13	7/1/14	FDWWFE
4 Metal	$161.00	Fixed to Contract	602/265314/43623	35.32.13	7/1/14	FDWWFE
Fluoride	$121.00	Fixed to Contract	602/265314/43623	35.32.13	7/1/14	FDWWFE
Total Fecal Coliform	$250.00 (minimum 3 samples)	Fixed to Contract	602/265314/43623	35.32.13	7/1/14	FDWWFE
	$51.50 (each additional sample >3)	Fixed to Contract	602/265314/43623	35.32.13	7/1/14	FDWWFE
24-Hour Composite Sample	$247.00	Fixed to Contract	602/265314/43623	35.32.13	7/1/14	FDWWFE
Specialized Equipment	Cost	Variable	602/265314/43623	35.32.13	7/1/09	FDWWFE

LOUIS L. AMADEO, JR.
Attorney at Law
State Bar No. 65040
Administrative Hearing Officer
c/o City Attorney's Office
City of Mountain View
500 Castro Street
Mountain View, CA 94039

ADMINISTRATIVE HEARINGS

CITY OF MOUNTAIN VIEW, CALIFORNIA

IN THE MATTER OF	COMPLIANCE ORDER OF JUNE 25, 2013
MARIE ALVA & STEPHANIE ALVA,	ORDERS AFTER REVIEW HEARING OF AUGUST 5, 2014
Respondents. /	

I

STATEMENT OF THE CASE

Due notice having been given, this matter came on regularly for a review hearing before Administrative Hearing Officer Louis L. Amadeo, Jr. on August 5, 2014, at City Hall, City of Mountain View, California ("the City"). Lance Bayer, Special Assistant City Attorney, Mountain View City Attorney's Office, appeared for the City. Respondents Marie Alva and Stephanie Alva appeared without counsel.

The present hearing was held to evaluate Respondents' compliance with the City of Mountain View Compliance Order of June 25, 2013 and the Hearing Officer's Administrative Decision of October 7, 2013.

II

FINDINGS, CONCLUSIONS AND ORDERS

1. Respondents have an unpaid balance of previously ordered permit fees and costs in the sum of $3,150.00.

2. Respondents failed to pay such sum on or before June 28, 2014 as promised during the hearing of June 3, 2014.

3. Respondents are granted an extension of time to September 8, 2014, to pay such sum to the City and to otherwise comply with all relevant City permit and fee requirements.

4. In the event that Respondents do not fully comply with all such payment and permit requirements by September 8, 2014, Respondents shall cease, immediately, to maintain any hazardous material above an exempt quantity, at 924 San Rafael Avenue, Mountain View, California.

4. This matter is continued to September 30, 2014 at 1:00 p.m. for further review.

5. The matter will be ordered off calendar if Respondents have complied fully with these Orders.

6. These Orders are effective and final on the date below.

Dated: August 8, 2014

Louis L. Amadeo, Jr.

LOUIS L. AMADEO, JR.,
Administrative Hearing Officer

These Orders may be appealed. To obtain judicial review of these Orders, a notice of appeal must be filed pursuant to California Government Code Section 53069.4 within twenty days after the service of these Orders.

LOUIS L. AMADEO, JR.
Attorney at Law
State Bar No. 65040
Administrative Hearing Officer
c/o City Attorney's Office
City of Mountain View
500 Castro Street
Mountain View, CA 94039

ADMINISTRATIVE HEARINGS

CITY OF MOUNTAIN VIEW, CALIFORNIA

IN THE MATTER OF

MARIA ALVA and
STEPHANIE ALVA,

ADMINISTRATIVE DECISION

Respondents.
_____/

I

STATEMENT OF THE CASE

Due notice having been given, this matter came on regularly for hearing before Administrative Hearing Officer Louis L. Amadeo, Jr. on January 4, 2011, at City Hall, City of Mountain View, California ("the City"). Lance Bayer, Special Assistant City Attorney, Mountain View City Attorney's Office, appeared for the City. Respondent Stephanie Alva appeared without counsel.

The hearing was held pursuant to Mountain View City Code Section (MVCCS) 1.29, as the City sought to enforce the compliance order of November 15, 2010 ("the Compliance Order"), relating to the real property located at 924 San Rafael Avenue, Mountain View, California ("the Subject Property"). The Compliance Order alleged that Respondents maintained violations of

MVCC 24.7, 24.7.1 and 24.7.3 at the Subject Property on November 15, 2010, and required correction of such violations by a Compliance Date of December 6, 2010. . Additionally, the City sought an order imposing administrative penalties and awarding code enforcement costs.

II

WITNESSES AND EVIDENCE

City Fire Marshall Jaymae Wentker testified for the City.

Stephanie Alva testified for Respondents.

The following documents were offered by the City and admitted into evidence without objection:

1. Exhibit "C-1": Case file consisting of twenty-seven pages of copies of documents.

Respondents offered no documentary evidence.

III

FINDINGS OF FACTS

1. At all relevant times, Respondents were the owners and operators of El Camino Paving, Inc., operating at the Subject Property.

2. Respondents did not contest the allegations of the Compliance Order and acknowledged that the corrections required by the Compliance Ordered had not been performed.

3. Respondents represented to the Hearing Officer that they would perform all the corrections required by the Compliance Order, forthwith.

4. Upon such representation, the City waived all administrative penalties and costs in this matter.

///

IV

DETERMINATION OF ISSUES

1. By reason of Findings of Facts Nos. 1 and 2, Respondents violated the Mountain View Municipal Code as alleged in the Compliance Order, and failed to correct the violations as required by the Compliance Order.

2. By reason of Findings of Facts Nos. 3 and 4, Respondents are not presently assessed administrative penalties or costs in this matter.

V

ORDERS

1. Respondents are ordered to perform, forthwith, the corrections required by the Compliance Order.

2. This matter is continued to April 5, 2011 at 1:30 p.m. for a review hearing

3. This decision is effective and final on the date below.

Dated: January 10, 2011

Louis L. Amadeo, Jr.

LOUIS L. AMADEO, JR.,
Administrative Hearing Officer

This decision may be appealed. To obtain judicial review of this decision, a notice of appeal must be filed pursuant to California Government Code Section 53069.4 within twenty days after the service of this decision.

CITY OF MOUNTAIN VIEW

FIRE DEPARTMENT • FIRE AND ENVIRONMENTAL PROTECTION DIVISION
500 Castro Street • City Hall • 4th Floor • Mountain View, California 94041-2010
650-903-6378 • FAX 650-962-1430

April 8, 2015

LATE NOTICE

This letter is to remind you that the following **were due April 1, 2015.** (If you have completed both actions within the last few days, please disregard this notice).

- Submittal of your Hazardous Materials Business Plan through the California Environmental Reporting System (CERS).
- Payment of your hazardous materials permit invoice.

Those facilities which have not completed both of the above actions by **5:00 pm, May 1, 2015,** will be subject to **double fees and possible civil penalties. There will be no exceptions or extensions granted.**

Please contact Patrick Mauri @ 650-903-6143 or Chris Steck @ 650-903-6816 if you have questions or need assistance.

Thank you for your prompt attention.

Sincerely,

Jaymae Wentker

Jaymae Wentker
Fire Marshal

CITY OF MOUNTAIN VIEW

FIRE DEPARTMENT • FIRE AND ENVIRONMENTAL PROTECTION DIVISION
500 Castro Street • City Hall • 4th Floor • Mountain View, California 94041-2010
650-903-6378 • FAX 650-962-1430

February 19, 2015

DUE DATE: April 1, 2015

Enclosed is your 2015 Environmental Programs Invoice.

You are required to:

1) **Log into the California Environmental Reporting System (CERS) and create a new submittal for each of the unified programs elements.**

2) **Review the information in CERS and make any necessary changes to the information. If you have not previously submitted information in CERS you must do so at this time.**

3) **Submit all of the Unified program data elements in CERS.**

4) **Remit a check for the amount of your 2015 Environmental Program Invoice and return it to us at the above address NO LATER THAN APRIL 1, 2015. Make checks payable to: City of Mountain View**

If you do not have an internet connection or access to a computer please contact the Mountain View Fire Department-Fire and Environmental Protection Division to set up an appointment with staff to assist you in completing the CERS submittal process.

If you have any questions please feel free to contact us via phone or email.

Mountain View Fire Department
Fire and Environmental Protection Division

Patrick Mauri
Hazardous Materials Specialist
(650) 903-6143
Patrick.mauri@mountainview.gov

Chris Steck
Hazardous Materials Specialist
(650) 903-6816
Chris.steck@mountainview.gov

Recycled Paper

California Environmental Reporting System (CERS)
Annual Update User Guide

No Changes Made to HMBP Data

This instruction guide will help you navigate through the California Environmental Reporting System, also known as CERS, in order to create a new annual submittal and submit the data. **PLEASE NOTE: This guide is only for businesses that have not made any changes to their HMBP data.** If you have made changes to contact information, added new chemicals, removed chemicals that you used to have, moved chemicals or made changes to your map, you must update these in CERS. For help making these changes please refer to the following resources:

http://www.mountainview.gov/depts/fire/environment/default.asp
https://cersbusiness.calepa.ca.gov/Help

Step 1: Login to your account

Open your web browser and enter the following URL: https://cersbusiness3.calepa.ca.gov . This will take you to the CERS Business Portal Sign-In Page. Enter in your user name and password and sign in.

Step 2: Create a New Submittal

Once you have logged in to CERS you will see your home screen with the name and address of your facility. You will now need to start a new submittal by selecting the green "Start / Edit Submittal" button.

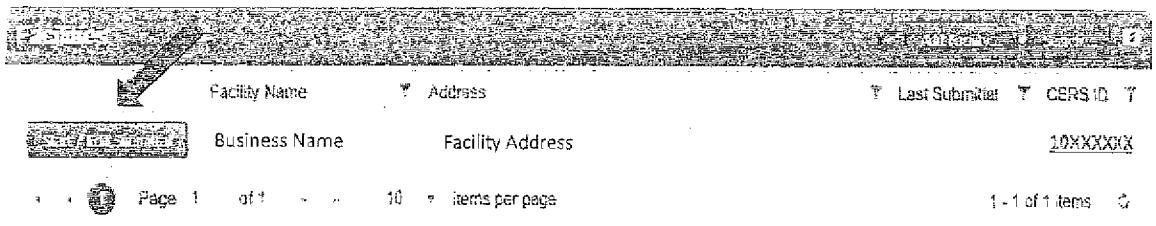

This will take you to the "Prepare Draft Submittal" page.

City of Mountain View Requests

The City of Mountain View requests that the following actions be taken by El Camino Paving, Inc:

a. If El Camino Paving continues to store hazardous materials in excess of the quantities listed in the Mountain View City Code Section 24.2.1 they the must submit the following:

   1. Submit the hazardous materials permit renewal paperwork.
   2. Pay 2012 hazardous materials permit fees including late fees in full.*
   3. Pay 2013 hazardous materials permit fees including late fees in full.*
   4. Pay incurred staff time cost.*

b. If El Camino Paving chooses to reduce the quantity of hazardous materials stored at the facility to below the exempt quantities listed in Mountain View City Code Section 24.2.1:

   1. Submit and updated hazardous materials business plan that reflects the reduced quantities of hazardous materials stored on site.
   2. Submit a completed "Declaration of Exemption from Hazardous Materials Reporting Requirements."
   3. Pay 2012 hazardous materials permit fees including late fees in full.*
   4. Pay incurred staff time cost.*

* Fees Owed
2012 Permit Fees - $4271.00
2013 Permit Fees - $4478.00
Stadd Time Costs - $1155.50

Table of Contents

1 - Timeline of Events

2 - Cost Recovery Worksheet

3 - Compliance Order issues on 6/25/2013

4 - Certified Mail documentation

5 - Compliance Order Supporting Documents

- 5.1 - Mountain View Code of Regulations Chapter 24 Sec. 24.2
- 5.2 - Mountain View Code of Regulations Chapter 24 Sec. 24.7
- 5.3 - Mountain View Code of Regulations Chapter 24 Sec. 24.10
- 5.4 - Copies of Environmental Programs Invoices sent on 2/14/2012 and 2/14/2013
- 5.5 - City of Mountain View Master Fee Schedule 2012-2013 for Fire Department
- 5.6 - A copy of El Camino Paving, Inc. Environmental Compliance Plan. This plan was updated on 6/7/2011.

6 - Administrative Hearing Request form sent from the Office of the City Attorney

7 - An email from Stephanie Alva to Jaymae Wentker on 8/23/2013

8 - Inspection Notice for El Camino Paving issued on 7/11/2013

9 - Administrative Citation issued to El Camino Paving for failure to update permit issued on 6/25/2013

10 - Notice of permit expiration issued on 5/29/2013

11 - Copy of a late notice sent to El Camino Paving on 4/3/2013

12 - Compliance Order issued on 7/11/2012 plus supporting documentation

13 - Notice of permit expiration issued on 5/21/2013

14 - Administrative Hearing documents from 2011 when El Camino Paving failed to pay permit fees in 2009/2010.

Timeline of Events @ El Camino Paving – 924 San Rafael Drive

2011:

6/7/2011 – Hazardous materials permit issued. Permit expiration date of 5/1/2012.

2012:

2/14/2012 – Hazardous Materials Permit renewal and invoice sent to all businesses storing hazardous materials or hazardous waste including El Camino Paving.

4/4/2012 – Late notice sent to El Camino Paving indicating that there hazardous materials permit will expire on May 1, 2012 if they do not send in the renewal paperwork and pay permit fees.

5/21/2012 – "Expiration of Hazardous Materials Permit" letter sent by certified mail to Marie and Stephanie Alva by Fire Marshal Jaymae Wentker. The letter stated that the Hazardous materials permit for El Camino Paving had expired and they needed to either remove all hazardous materials and hazardous waste or renew their permit and pay all permit fees including late fees.

5/28/2012 - "Expiration of Hazardous Materials Permit" letter was received and signed for by Stephanie Alva.

7/11/2012 – A compliance order was sent to Marie and Stephanie Alva by Fire Marshal Jaymae Wentker. The compliance order required that El Camino Paving must renew their hazardous materials storage permit and remit all permit fees by July 25, 2012.

7/25/2012 – El Camino Paving failed to renew their hazardous materials permit or remit payment for permit fees.

2013:

2/12/13 - Hazardous Materials Permit renewal and invoice sent to all businesses storing hazardous materials or hazardous waste including El Camino Paving.

4/3/2013 - Late notice sent to El Camino Paving indicating that there hazardous materials permit will expire on May 1, 2013 if they do not send in the renewal paperwork and pay permit fees.

4/22/2013 – Hazardous Materials Inspector, Patrick Mauri, contacted El Camino Paving via telephone to inform them that they have not renewed their hazardous

materials permit or paid their fees since 2012. They were also informed that permit fees and renewal paperwork were due by May 1, 2013.

5/29/2013 - "Expiration of Hazardous Materials Permit" letter sent by certified mail and email to Stephanie Alva by Hazardous Materials Specialist Patrick Mauri. The letter stated that the Hazardous materials permit for El Camino Paving has been expired since May 1, 2012 and they needed to either remove all hazardous materials and hazardous waste or renew their permit and pay all permit fees including late fees for the last 2 years.

6/25/2013 – A compliance order was sent by certified mail to Stephanie Alva by Hazardous Materials Specialist Patrick Mauri. The compliance order stated that El Camino Paving had failed to renew their hazardous materials permit since May 1, 2012 and that they failed to pay permit fees since May 1, 2012. The compliance order stated that the hazardous materials permit must be renewed and all fees paid including late fees by July 15, 2013.

6/25/2013 – An administrative citation was sent by certified mail to Stephanie Alva in the amount of $750.00 for failure to renew El Camino Paving's hazardous materials permit.

7/11/2013 - Hazardous Materials Specialist conducted an inspection of El Camino Paving. During this inspection he spoke with Stephanie Alva to ensure that she had reviewed the compliance order and administrative citation and to see if she had any questions related to these letters.

8/12/2013 – Hazardous Materials Specialist, Patrick Mauri, and Code Enforcement Officer, Chris Costanzo, inspected El Camino Paving. They spoke with Mellissa Campos.

8/12/2013 - Fire Marshal Wentker spoke with Stephanie by telephone who stated she would try to pay all, or partial payment, by August 23, 2013.

8/23/2013- Fire Marshal Wentker received email from Stephanie stating she would drop off partial payment on Monday, August 26, 2013.

9/12/2013 – A certified letter was sent by the Office of the City Attorney to El Camino Paving to set a date for an administrative hearing on October 1, 2013 at 1:00pm.

Incurred Staff Time Costs

Fire Marshal – Jaymae Wentker:

0.5 hrs- Compliance Order
0.5 hrs- Administrative Citation
.25 hrs - 8/12 - Phone call, Spoke to Stephanie
.25 hrs - 9/3 - Phone call, Left voice message for Stephanie
.25 hrs - 9/5 - Phone call, Left voice message for Stephanie
.25 hrs - 9/6 - Phone call, Voice mailbox was full. Unable to leave message.
1.0 hrs - 9/25 - Preparation for hearing on October 1, 2013
0.5 hrs - 10/1 - Hearing

Total – 3.5 hrs
Fully Loaded Rate: $163.00/hr
Total - $570.50

Hazardous Materials Specialist – Patrick Mauri:

1.0 hrs – Notice of Permit Expiration letter
0.5 hrs – Compliance Order
0.5 hrs – Administrative Citation
1.0 hrs – 7/11 – Facility Inspection
1.0 hrs – 8/12 – Facility Inspection
0.5 hrs – 9/25 Preparation for hearing on October 1, 2013
0.5 hrs – 10/1 - Hearing

Total 5 hrs
Fully Loaded Rate: $117.00/hr
Total - $585.00

Grand Total: $1155.50

CITY OF MOUNTAIN VIEW

FIRE DEPARTMENT • FIRE AND ENVIRONMENTAL PROTECTION DIVISION
500 Castro Street • City Hall • 4th Floor • Mountain View, California 94041-2010
650-903-6378 • FAX 650-962-1430

CITY OF MOUNTAIN VIEW
COMPLIANCE ORDER

Issuing Division: Fire and Environmental Protection Division **Facility ID No.: 722**
Issuance Date: June 25, 2013
Violation Address: 924 San Rafael Avenue
Mountain View, CA 94043

ISSUED TO:

Name: Marie S. Alva & Stephanie Alva
Company: El Camino Paving, Inc.
Address: 924 San Rafael Avenue
Phone No.: [redacted]

Method of Service: Certified Mail **By:** Patrick Mauri **Date:** June 25, 2013

CODE SECTION	VIOLATION AND CORRECTIONS REQUIRED	COMPLIANCE DATE
MVCC Ch. 24.7.3 (Attached hereto and incorporated herein by reference)	Violation: Failure to renew hazardous materials permit at least thirty (30) days prior to expiration of such permit (Expired May 1, 2012). Corrective Action: Update your expired Environmental Compliance Plan permit (see attached) or reduce chemical storage to below exempt amounts specified in MVCC Section 24.2.1.	July 15, 2013
MVCC Ch. 24.7.3, CMV Master Fee Schedule (Attached hereto and incorporated herein by reference)	Violation: Failure to remit permit fees for renewal of your 2012 hazardous materials fees. Late fees shall be double the standard fee. Corrective Action: Remit payment (double standard fee) of outstanding permit fees in the sum of $4271.00 Hazmat Fee: $1241.00 x 2 (late fees) = $2482.00 Fire Permit Fee: $392.00 x 2 (late fees) = $784.00 Wastewater Fee: $556.00 State & County Fee: $449.00 Total: $4271.00 (see attached invoice for breakdown of each fee)	July 15, 2013

Recycled Paper

CODE SECTION	VIOLATION AND CORRECTIONS REQUIRED	COMPLIANCE DATE
MVCC Ch. 24.7.3, CMV Master Fee Schedule (Attached hereto and incorporated herein by reference)	Violation: Failure to remit permit fees for renewal of your 2013 hazardous materials fees. Late fees shall be double the standard fee. **Corrective Action: Remit payment (double standard fee) of outstanding permit fees in the sum of $4478.00** Hazmat Fee: $1278.00 x 2 (late fees) = $2556.00 Fire Permit Fee: $403.00 x 2 (late fees) = $806.00 Wastewater Fee: $556.00 State & County Fee: $560.00 **Total: $4478.00** (see attached invoice for breakdown of each fee)	July 15, 2013

WARNING

FAILURE TO CORRECT ALL VIOLATIONS LISTED IN THIS ORDER BEFORE THE COMPLIANCE DATE ABOVE MAY RESULT IN ADMINISTRATIVE PENALTIES OF **$500.00 PER DAY FOR EACH VIOLATION UNTIL COMPLIANCE IS ACHIEVED.** THIS ACTION IS IN ADDITION TO ALL OTHER LEGAL REMEDIES, CRIMINAL OR CIVIL, WHICH MAY BE PURSUED BY THE CITY IN RESPONSE TO ANY VIOLATION. PLEASE CONTACT THE FIRE AND ENVIRONMENTAL COMPLIANCE DIVISION AT (650) 903-6378 IF YOU HAVE ANY QUESTIONS.

Patrick Mauri
Hazardous Materials Specialist

6/25/13
Date of Issuance

Cc: Jaymae Wentker, Fire Marshal
Jannie Quinn, City Attorney
Lance Bayer, Special Asst. City Attorney
File

7011 1570 0000 4164 3446

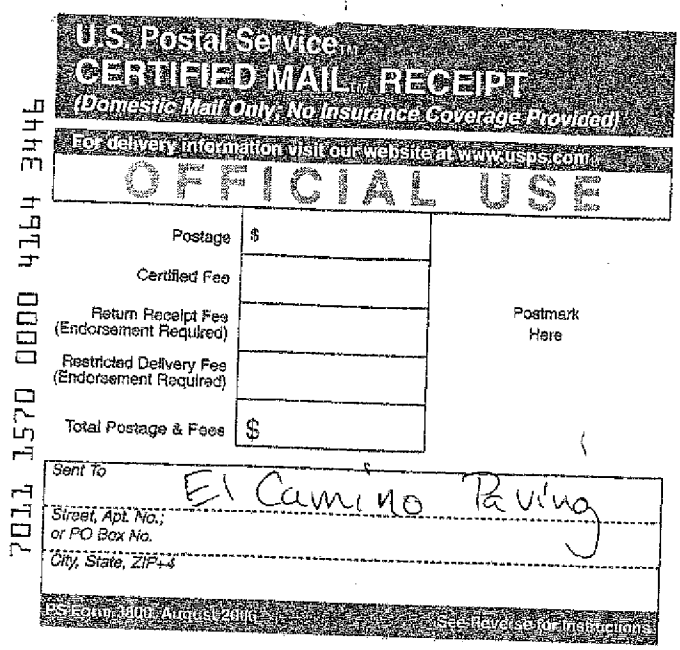

U.S. Postal Service™
CERTIFIED MAIL™ RECEIPT
(Domestic Mail Only; No Insurance Coverage Provided)

For delivery information visit our website at www.usps.com®

OFFICIAL USE

Postage	$
Certified Fee	
Return Receipt Fee (Endorsement Required)	
Restricted Delivery Fee (Endorsement Required)	
Total Postage & Fees	$

Postmark Here

Sent To: El Camino Paving

Street, Apt. No.; or PO Box No.

City, State, ZIP+4

PS Form 3800, August 2006 — See Reverse for Instructions

SENDER: COMPLETE THIS SECTION

- Complete items 1, 2, and 3. Also complete item 4 if Restricted Delivery is desired.
- Print your name and address on the reverse so that we can return the card to you.
- Attach this card to the back of the mailpiece, or on the front if space permits.

1. Article Addressed to:

Stephanie Alvai
El Camino Paving
924 San Rafael Avenue
Mountain View, CA 94043

COMPLETE THIS SECTION ON DELIVERY

A. Signature
X Campos ☐ Agent ☐ Addressee

B. Received by (Printed Name) CAMPOS

C. Date of Delivery 6/28/13

D. Is delivery address different from item 1? ☐ Yes
If YES, enter delivery address below: ☐ No

3. Service Type
☒ Certified Mail ☐ Express Mail
☐ Registered ☐ Return Receipt for Merchandise
☐ Insured Mail ☐ C.O.D.

4. Restricted Delivery? (Extra Fee) ☐ Yes

2. Article Number (Transfer from service label) 7011 1570 0000 4164 3446

PS Form 3811, February 2004 Domestic Return Receipt 102595-02-M-1540

SEC. 24.2.0. Materials regulated.

The materials regulated by this chapter shall consist of any materials that, because of their quantity, concentration or physical or chemical characteristics, pose a significant present or potential physical or health hazard to human health and safety, to property or to the environment if released into the workplace or the environment. These shall include, but not be limited to:

a. Any material regulated under Section 25501 or 25532 of Chapter 6.95 of the California Health and Safety Code.

b. Any material regulated under Section 25281 of Chapter 6.7 of the California Health and Safety Code.

c. Any material regulated by the California Fire Code.

d. Any material regulated under Division 20, Chapter 6.5, of the California Health and Safety Code.

e. Any material regulated under Chapter 6.67, Section 25270.5(c), of the California Health and Safety Code.

f. Any material which a handler or the city has a reasonable basis for believing would be injurious to the health, safety and welfare of persons or property or harmful to the environment if released into the workplace or the environment.

(Ord. No. 19.83, 9/27/83; Ord. No. 7.90, 3/13/90; Ord. No. 21.95, 11/28/95; Ord. No. 13.97, 11/12/97; Ord. No. 9.07, 11/27/07; Ord. No. 15.10, § 1, 10/26/10.)

SEC. 24.2.1. Exclusions.

This chapter excludes the following materials from hazardous materials permit fees. These materials may be required to be reported or included in a hazardous materials management plan (HMMP) when the fire chief or his/her designee so determines and where such action would be appropriate and consistent with achieving the general obligation of this chapter for protecting public health, safety and welfare. In addition, the following materials shall comply with all applicable requirements in Division III (Storage, Handling and Dispensing Standards) of this chapter.

a. **Retail products.** Hazardous materials meeting all of the following requirements: (1) contained solely in consumer products with a container capacity not exceeding five (5) gallons or fifty (50) pounds; (2) packaged for distribution to, and use by, the general public; (3) whose contents are not dispensed from their original containers at the storage facility; and (4) located in an area defined as a "retail sales occupancy" per Article I, Division I of this chapter.

b. **Medicinal products.** Oxygen and nitrous oxide, ordinarily maintained by a physician, dentist, podiatrist, veterinarian or pharmacist at his or her office or place of business, stored at each office or place of business in quantities of not more than one thousand (1,000) cubic feet of each material at any one time.

c. **Food and beverage products.** Noncryogenic carbon dioxide compressed gas used in the direct dispensing of food or beverages at restaurants, delicatessens, pubs or other public eating or drinking establishments.

d. **Stationary Storage Battery Systems.** Batteries used for facility standby power, emergency power or uninterrupted power supplies in which the liquid electrolyte in the

cells is immobilized (i.e., AGM-absorptive glass mat, gel cell) and contain less than 55 gallons (aggregate) quantity.

e. **Minimum quantities*.** Hazardous materials whose aggregate quantity in a hazard class does not exceed the limits specified below:

Maximum Quantity	Hazard Class
10 gallons	Miscellaneous hazardous material liquid
10 gallons	Combustible liquid
10 gallons	Corrosive liquid
10 gallons	Flammable liquid
10 gallons	Oxidizer liquid
50 pounds	Miscellaneous hazardous material solid
50 pounds	Corrosive solid
50 pounds	Flammable solid
50 pounds	Oxidizer solid
200 cubic feet	Nonflammable gas
200 cubic feet	Flammable gas

*Minimum quantity exclusions do not apply to hazardous substances stored in underground storage tanks.

f. **Exemption.** The city shall exempt any material from the requirements of this chapter where it has been demonstrated to the satisfaction of city that the material in the quantity and/or solution stored does not present a significant actual or potential hazard to the public health, safety or welfare.

(Ord. No. 19.83, 9/27/83; Ord. No. 7.90, 3/13/90; Ord. No. 21.95, 11/28/95; Ord. No. 9.07, 11/27/07; Ord. No. 15.10, § 1, 10/26/10.)

Mountain View, California, Code of Ordinances >> PART II - THE CODE >> CHAPTER 24 - HAZARDOUS MATERIALS >> ARTICLE I. - HAZARDOUS MATERIALS PERMIT CODE. >> DIVISION VII. APPLICATIONS AND PERMITS. >>

DIVISION VII. APPLICATIONS AND PERMITS. [2]

SEC. 24.7.0. Permit.
SEC. 24.7.1. Application for permit.
SEC. 24.7.2. Closure approvals.
SEC. 24.7.3. Fees.

SEC. 24.7.0. Permit.

a. It shall be unlawful for any person, firm or corporation to store or handle any hazardous or other regulated materials in excess of the exempt amounts specified in Sec. 24.2.1 without first obtaining a permit for the storage and handling of the hazardous or other regulated materials. Furthermore, it shall be unlawful for any person, firm or corporation to store or handle hazardous or other regulated materials in quantities in excess of the quantities specified in the permit, or to violate any other requirement set forth in this chapter or in the permit.

b. The permit for hazardous or other regulated material storage and handling may include the following: (1) name and address of the permitted facility; (2) mailing address; (3) issue, revision and expiration dates of the permit; (4) type of permit (full-term, temporary or provisional); (5) maximum quantities and hazard classes of hazardous or other regulated materials allowed on site at any one time; and (6) compliance directives specifying maintenance and/or upgrade requirements and dates for complying with these requirements. The permit may impose any additional terms or conditions upon the applicant which the fire chief or his/her designee deems reasonable and necessary to carry out the purposes of this chapter.

c. A full-term permit may be issued to the applicant if:
   1. The applicant has complied with all reporting requirements of this chapter;
   2. The applicant has furnished all requested information, including a complete permit application as described in this chapter;
   3. The fire chief or his/her designee determines that there are adequate devices, equipment, chemicals, administrative controls, engineering controls and other facilities to safely store and handle the hazardous or other regulated materials; and
   4. The person(s) responsible for emergency spill response and control are adequately trained and capable of consistently meeting permit requirements.

d. If the officer to whom the application has been made finds that the proposal does not completely conform to the provisions of this chapter or meet the conditions of Sec. 24.7.0.c. above, the officer may approve a provisional permit, subject to conditions to be imposed by the officer. The applicant must be informed in writing of the reasons why a full-term permit was not issued.

e.

A permit for temporary storage may be issued where storage does not exceed thirty (30) days and occurs no more frequently than every six (6) months. The storage, handling and dispensing standards of Division III, the HMMP reporting requirements of Division IV and the inspection and records requirements of Division VI may be modified as appropriate under these circumstances for the storage of hazardous or other regulated materials on a nonregular basis.

f. If the officer to whom the permit application has been made has cause to deny the issuance of a full-term permit and determines that it would not be feasible or in the public interest to approve a temporary or provisional permit, the officer shall deny issuance of a permit. A permit shall be denied if the applicant fails to demonstrate adequate conformity to the provisions of this chapter, or if issuance of a permit would threaten the health, safety or welfare of the community, persons, resources or property. The decision to deny the permit shall be given to the applicant in writing setting forth the findings upon which the decision is based.

g. No permit shall become effective until the permit has been signed by the fire chief or his/her designee.

h. A change of ownership (including a transfer of the majority of shares in a corporate facility) of the hazardous materials storage facility requires the submittal of an amended permit application. The permit may be transferred to new owners of the same business only if the new owners accept responsibility for all obligations under this chapter and all permit conditions at the time of the transfer of the business and document such transfer in writing within thirty (30) days of transfer of ownership of the business. Such transfer shall be subject to the approval of city.

i. Any permittee desiring to store, handle or dispense hazardous or other regulated materials which are not in conformance with their hazardous materials permit shall apply for and obtain an amended permit prior to any such storage, handling or dispensing.

j. The continued use of, and permit approval for, existing storage facilities is subject to review and modification or termination by city whenever: (1) there has been any unauthorized discharge or significant reduction in the integrity of primary or secondary containment; (2) the permit is renewed; (3) significant changes in hazardous materials processes occur; (4) there is a change of one hundred (100) percent or more in the quantity or any change in the quantity range of a previously disclosed hazardous or other regulated material, or the handling of a previously undisclosed hazardous or other regulated material; or (5) the city is required to implement programs or policies required by state or federal agencies.

k. The fire chief or his/her designee shall reinstate any suspended hazardous materials permit upon proof of the following:

   1. Satisfactory ability to comply with all storage and handling requirements; and
   2. The payment of costs, fines, or penalties which may be assessed. The fire chief or his/her designee may require the permit holder to develop and implement a compliance schedule for any proposed modification of permit terms and conditions.

l. A permit may be issued for a term of up to five (5) years, excepting provisional permits which may be issued for any period of time up to six (6) months and temporary permits which may be issued for no longer than thirty (30) days.

m. Notwithstanding Sec. 24.2.1 and in addition to those materials regulated pursuant to Sec. 24.2.0, a permit shall be required for the storage in an underground storage tank as defined by California Health and Safety Code Section 25281(x) of any material defined as a hazardous substance by California Health and Safety Code Section 25281(f).

(Ord. No. 19.83, 9/27/83; Ord. No. 7.90, 3/13/90; Ord. No. 21.95, 11/28/95; Ord. No. 15.10, § 1, 10/26/10.)

SEC. 24.7.1. Application for permit.

a. Applicants for a permit to store, handle or dispense hazardous or other regulated materials shall complete and submit an application form approved by the city for each facility storing, handling or dispensing the hazardous or other regulated materials in excess of the exempt amounts specified in Sec. 24.2.1

b. The hazardous materials management plan shall serve as the basis of the hazardous materials permit application. Construction plans, specifications, calculations and other additional information may also be required as part of the application in order for the fire chief or his/her designee to determine that the storage and handling of the hazardous or other regulated materials will be conducted in a manner which meets the purposes of this chapter.

c. Every application for the renewal of a permit or extension of a provisional permit shall be made at least thirty (30) days prior to the expiration date of such permit. If a timely application for renewal has been submitted, the permit shall remain in effect until the city has made its determination.

d. The officer to whom an application for a new or renewed permit is made may make such investigation of the applicant and the proposed facility or activity as such officer deems necessary to carry out the purposes of this chapter.

(Ord. No. 19.83, 9/27/83; Ord. No. 7.90, 3/13/90; Ord. No. 21.95, 11/28/95; Ord. No. 15.10, § 1, 10/26/10.)

SEC. 24.7.2. Closure approvals.

a. Persons, firms or corporations storing, handling or dispensing hazardous or other regulated materials in amounts exceeding the exempt amounts specified in Section 24.2.1 shall apply for approval to close such storage facility not less than thirty (30) days prior to the termination of the storage of hazardous or other regulated materials at the storage facility. This thirty (30) day period may be reduced or waived by city if there are special circumstances justifying such waiver. The property owner of the property upon which the storage facility exists shall be responsible for the closure in the event of the facility being abandoned or when the facility operator has not complied with Sec. 24.7.0 and 24.3.1 of this chapter. Such closure plan shall be acceptable to the city. The closure plan shall adequately describe procedures for terminating the storage of hazardous or other regulated materials in each storage facility in a manner that:

   1. Minimizes the need for further maintenance; and
   2. Verifies that any threat to public health or safety or to the environment from residual hazardous or other regulated materials in or from the storage facility is adequately minimized or eliminated. Basis of this verification may include but is not limited to visual inspections, records review, the analytical results of soil or groundwater samples, wipe samples, etc;
   3. Demonstrates that hazardous or other regulated materials that were stored in the storage facility will be removed, disposed of, neutralized, or reused in an appropriate manner, and in compliance with all applicable laws, ordinances, regulations and guidelines.

b. Upon completion of the closure plan, proof of proper removal and transport of all hazardous materials, tanks, sumps, reservoirs, containers and equipment which stored, handled or dispensed hazardous or other regulated materials shall be submitted. This may include, but is not limited to, hazardous waste manifests and bills of lading.

c. Upon completion of the closure plan, the fire chief or his/her designee may require the facility operator or property owner of facilities which stored, handled or dispensed poisonous or

acutely hazardous materials to include one (1) of the following statements in the closure documentation, signed by an independent industrial hygienist:

1. "This facility has been adequately closed using currently acceptable practices and is in compliance with local, state, and federal guidelines. In my professional opinion, remaining contamination (if any) poses an insignificant health risk based on the quantity, toxicity and location of the contamination, as well as the proposed use and potential activities of persons on the site"; or
2. "In my professional opinion, contamination has been found which may pose a significant health risk, based on the quantity, toxicity and location of the contamination, as well as the proposed use of the site and potential activities of persons on the site. Further remedial action is warranted to reduce this risk to acceptable levels and to comply with local, state, and federal guidelines, regulations and laws."

(Ord. No. 21.95, 11/28/95; Ord. No. 15.10, § 1, 10/26/10.)

SEC. 24.7.3. Fees.

City shall establish fees sufficient to recover its costs in administering this chapter and related state and federal laws and regulations referenced in this chapter, including the cost of providing hazardous materials services and implementing the hazardous materials ordinance. These fees shall include, but not be limited to, the cost of review of HMMPs, inspections, plan checks, facility closures and other program implementation and administrative costs. The fee schedule shall be adopted by resolution of the city council. No application shall be accepted unless and until the fees have been paid.

City may collect fees charged by the County of Santa Clara or the State of California for program implementation and administration pursuant to Certified Unified Program Agency legislation (Title 27, Division 1, Subdivision 4, Chapter 1 of the California Code of Regulations).

(Ord. No. 19.83, 9/27/83; Ord. No. 7.90, 3/13/90; Ord. No. 21.95, 11/28/95; Ord. No. 13.97, 11/12/97; Ord. No. 15.10, § 1, 10/26/10.)

FOOTNOTE(S):

— (2) —

Note— Prior ordinance history: Ord. No. 25.83. *(Back)*

SEC. 24.10.0. Infractions and misdemeanors.

Any person, firm, or corporation, whether as an individual, officer, principal agent, employee or otherwise, violating or causing the violation of any of the provisions of: this chapter, a notice of violation, a compliance directive or a hazardous materials permit may be prosecuted for an infraction or misdemeanor, in addition to any civil penalties as set forth in Sec. 24.10.2.

Each day any violation of this chapter continues shall be regarded as a new and separate offense. The remedies provided in this chapter shall be cumulative and exclusive.

(Ord. No. 19.83, 9/27/83; Ord. No. 7.90, 3/13/90; Ord. No. 21.95, 11/28/95; Ord. No. 15.10, § 1, 10/26/10.)

CITY OF MOUNTAIN VIEW
FIRE AND ENVIRONMENTAL SAFETY DIVISION
500 Castro Street • City Hall • 4th Floor • Mountain View, CA 94041-2010 • 650-903-6378

ENVIRONMENTAL PROGRAMS INVOICE

For period from May 1; 2013 to April 30, 2014

Facility ID:	**722**
Updated:	**6/7/2011**

Business Name

El Camino Paving, Inc.

Facility Street Address

924 San Rafael Avenue

PAYMENT DUE*:April 1, 2013

$2,797.00

(*Make check payable to: "City of Mountain View", 500 Castro Street, City Hall, 4th Floor, Mountain View, CA 94041-2010)

*** LOCAL FEES ***

Fee

(These fees support the City of Mountain View's local code enforcement programs. For questions, contact Jaymae Wentker, Fire Marshal, at 650-903-6378.)

Hazardous Materials Fee

Combustible Liquid -- 1,613 Gal	$232.00
Corrosive Liquid -- 81 Gal	$232.00
Flammable Gas -- 2,400 Cu Ft	$348.00
Flammable Liquid -- 45 Gal	$116.00
Miscellaneous Liquid -- 700 Gal	$175.00
Nonflammable Gas -- 950 Cu Ft	$175.00
Nonregulated Solid -- 200 Lbs	$0.00

Fire Permit Fee

This fee is calculated based on specific processes conducted and square footage of the facility. $403.00

Wastewater Sampling and Analysis Fee

This fee covers the City's cost of wastewater sampling and analysis. It is provided as a service in leiu of self-monitoring by the business.

1st quarter 2012 monitoring for Cu, Pb, and Zn	$139.00
2nd quarter 2012 monitoring for Cu, Pb, and Zn	$139.00
3rd quarter 2012 monitoring Cu, Pb, and Zn	$139.00
4th quarter 2012 monitoring for Cu, Pb, and Zn	$139.00

COUNTY FEES

(These fees support the Santa Clara County Environmental Health Department's hazardous waste generator and electronic reporting programs. For questions,
contact Jim Blamey, CUPA Program Manager, at 408-918-1973.)

$500.00

Hazardous Waste Generator Program Fee

This fee is calculated based on the types and amounts of hazardous waste generated annually.

County Electronic Reporting Charge

This fee is established by County DEH to support the new electronic reporting requirements of AB 2286. $25.00

*** STATE FEES ***

(This fee(s) supports various departments of Cal EPA. For questions, contact Kareem Taylor, Chief of the Unified Programs Section, at 916-327-9557.)

$35.00

CUPA Oversight Service Charge

This fee is established by Cal EPA to recover their oversight costs in administering the CUPA programs.

For Office Use Only:	Hazmat Fee Total	Fire Fee Total	Wastewater Fee Total	State/County CUPA Fee Total
	Index: 265116-41411	Index: 265116-41410	Index: 265314-43623	Index: 710100-22133
	C/R: FDHMPR	C/R: FDHMFS	C/R: FDWWFE	C/R: FDSCF
	$1,278.00	$403.00	$556.00	$560.00

CITY OF MOUNTAIN VIEW
FIRE AND ENVIRONMENTAL SAFETY DIVISION

500 Castro Street • City Hall • 4th Floor • Mountain View, CA 94041-2010 • 650-903-6378

ENVIRONMENTAL PROGRAMS INVOICE

For period from April 1, 2011 to April 1, 2012

Facility ID:	722
Updated:	2/10/2011

Business Name

El Camino Paving, Inc.

Facility Street Address

924 San Rafael Avenue

PAYMENT DUE*:

$2,638.00

(*Make check payable to: "City of Mountain View", 500 Castro Street, City Hall, 4th Floor, Mountain View, CA 94041-2010)

*** LOCAL FEES ***

(These fees support the City of Mountain View's local code enforcement programs. For questions, contact Jaymae Wentker, Fire Marshal, at 650-903-6378.)

	Fee
Hazardous Materials Fee	
Combustible Liquid -- 1,613 Gal	$225.00
Corrosive Liquid -- 81 Gal	$225.00
Flammable Gas -- 2,400 Cu Ft	$338.00
Flammable Liquid -- 45 Gal	$113.00
Miscellaneous Liquid -- 700 Gal	$170.00
Nonflammable Gas -- 950 Cu Ft	$170.00
Nonregulated Solid -- 200 Lbs	$0.00
Fire Permit Fee This fee is calculated based on specific processes conducted and square footage of the facility.	$392.00
Wastewater Sampling and Analysis Fee This fee covers the City's cost of wastewater sampling and analysis. It is provided as a service in leiu of self-monitoring by the business.	
1st quarter 2010 monitoring for Cu, Pb, and Zn	$139.00
2nd quarter 2010 monitoring for Cu, Pb, and Zn	$139.00
3rd quarter 2010 monitoring for Cu, Pb, and Zn	$139.00
4th Quarter 2010 monitoring for Cu, Pb and Zn	$139.00

COUNTY FEES

(These fees support the Santa Clara County Environmental Health Department's hazardous waste generator program. For questions, contact Jim Blamey, CUPA Program Manager, at 408-918-3400.)

Hazardous Waste Generator Program Fee This fee is calculated based on the types and amounts of hazardous waste generated annually.	$400.00

*** STATE FEES ***

(These fees support various departments of Cal EPA. For questions, contact Jim Bohon at 916-327-5097.)

CUPA Oversight Service Charge This fee is established by Cal EPA to recover their oversight costs in administering the CUPA programs.	$24.00
CUPA Electronic Reporting Charge This fee is established by Cal EPA to pay for the new electronic reporting requirements of AB 2286.	$25.00

For Office Use Only:	Hazmat Fee Total	Fire Fee Total	Wastewater Fee Total	State/County CUPA Fee Total
	Index: 265116-41411	Index: 265116-41410	Index: 265314-43623	Index: 710100-22133
	C/R: FDHMPR	C/R: FDHMFS	C/R: FDWWFE	C/R: FDSCF
	$1,241.00	$392.00	$556.00	$449.00

FISCAL YEAR 2012-13
CITY OF MOUNTAIN VIEW
MASTER FEE SCHEDULE





CITY OF MOUNTAIN VIEW

TITLE	FEE	BASIS	FUND/INDEX/ SUBOBJECT	STATE/CITY CODE	EFFECTIVE DATE	CASH RECEIPT CODE
ENVIRONMENTAL SAFETY						
Electronic/Computer Entry of Hazardous Materials Management Plan Data[32]	$85.00 (1-Hour Minimum)	Hour	602/265116/42715	24	7/1/12	FDHMPD
File Review[33]	$36.00	Hour	602/265116/42715 101/265510/42715		7/1/12	FDHMDC FPBDOC
Fire Safety Permits:[34]						
Hazardous Materials Permitted Occupancy (see Attachment E for permit listing)	$187.00	Annual	602/265116/41410	14, CFC 105	7/1/12	FDHMFS
Fire Safety Facility Inspection:						
0 - 5,000	$29.00	Square Foot	602/265116/41410	24	7/1/12	FDHMFS
5,001 - 25,000	$175.00	Square Foot	602/265116/41410	24	7/1/12	FDHMFS
25,001 - 100,000	$726.00	Square Foot	602/265116/41410	24	7/1/12	FDHMFS
100,001 - 250,000	$2,032.00	Square Foot	602/265116/41410	24	7/1/12	FDHMFS
250,001 - 500,000	$4,355.00	Square Foot	602/265116/41410	24	7/1/12	FDHMFS
500,001+	$5,805.00	Square Foot	602/265116/41410	24	7/1/12	FDHMFS
Hazardous Materials:						
Emergency Response (Hazardous Materials Specialist)	$98.00 plus equipment costs	Hour	602/265116/41411	24	7/1/09	FDHMPR
Plan Check or Plan Review/Inspection[35]	$98.00	Hour (2-hour minimum)	602/265116/42709	24	7/1/09	FDHMPC
Hazardous Materials Third and Subsequent Reinspection(s)[36]	$321.00	Hour	602/265116/42706	24	7/1/09	FDHMIN

FIRE
(continued)

TITLE	FEE	BASIS	FUND/INDEX/ SUBOBJECT	STATE/CITY CODE	EFFECTIVE DATE	CASH RECEIPT CODE
Hazardous Materials (continued):						
Hazardous Materials Facility Closure Review/Inspection						
First 2 Hours	No charge	N/A	N/A	N/A	7/1/03	N/A
> 2 Hours	$95.00	Hour	602/265116/42706		7/1/03	FDMMIN
Hazardous Materials Permit for the following hazard classes[37]						
Miscellaneous Hazardous Materials— (Liquids, Solids)	$116.00-QR1[38]	Annual	602/265116/41411	24	7/1/12	FDHMPR
	$144.00-QR2[38]	Annual	602/265116/41411	24	7/1/12	FDHMPR
	$175.00-QR3[38]	Annual	602/265116/41411	24	7/1/12	FDHMPR
	$203.00-QR4[38]	Annual	602/265116/41411	24	7/1/12	FDHMPR
	$232.00-QR5[38]	Annual	602/265116/41411	24	7/1/12	FDHMPR
	See QR6[39]	Annual	602/265116/41411	24	7/1/12	FDHMPR
Combustible Liquids, Flammable (Liquids, Solids) and Nonflammable (Gas)	$116.00-QR1[38]	Annual	602/265116/41411	24	7/1/12	FDHMPR
	$175.00-QR2[38]	Annual	602/265116/41411	24	7/1/12	FDHMPR
	$232.00-QR3[38]	Annual	602/265116/41411	24	7/1/12	FDHMPR
	$291.00-QR4[38]	Annual	602/265116/41411	24	7/1/12	FDHMPR
	$348.00-QR5[38]	Annual	602/265116/41411	24	7/1/12	FDHMPR
	See QR6[39]	Annual	602/265116/41411	24	7/1/12	FDHMPR
Corrosive (Gas, Liquid, Solid), Cryogen, Flammable (Gas), Explosives, Infectious Substances and Oxidizers (Gas, Liquids, Solids)	$116.00-QR1[38]	Annual	602/265116/41411	24	7/1/12	FDHMPR
	$232.00-QR2[38]	Annual	602/265116/41411	24	7/1/12	FDHMPR
	$348.00-QR3[38]	Annual	602/265116/41411	24	7/1/12	FDHMPR
	$406.00-QR4[38]	Annual	602/265116/41411	24	7/1/12	FDHMPR
	$464.00-QR5[38]	Annual	602/265116/41411	24	7/1/12	FDHMPR
	See QR6[39]	Annual	602/265116/41411	24	7/1/12	FDHMPR

TITLE	FEE	BASIS	FUND/INDEX/ SUBOBJECT	STATE/CITY CODE	EFFECTIVE DATE	CASH RECEIPT CODE
Hazardous Materials (continued):						
Hazardous Materials Permit (continued):						
Poisonous Materials (Gas, Liquids, Solids)	$116.00-QR1[38]	Annual	602/265116/41411	24	7/1/12	FDHMPR
	$232.00-QR2[38]	Annual	602/265116/41411	24	7/1/12	FDHMPR
Spontaneous Combustible Materials	$348.00-QR3[38]	Annual	602/265116/41411	24	7/1/12	FDHMPR
Dangerous When Wet Materials (Liquids, Solids) and	$464.00-QR4[38]	Annual	602/265116/41411	24	7/1/12	FDHMPR
	$581.00-QR5[38]	Annual	602/265116/41411	24	7/1/12	FDHMPR
Organic Peroxides	See QR6[39]	Annual	602/265116/41411	24	7/1/12	FDHMPR
Radioactive	$144.00-QR1-QR5[38] See QR6[39]	Annual	602/265116/41411	24	7/1/12	FDHMPR
Hazardous Materials Late Fee (Hazardous Material Permit (QR; Fire Safety Facility Inspection))	Double Standard Fee (due if permit paid after expiration date)	Fixed	602/265116/41599		1986	FDHMFP
Underground Storage Tank Closure/ Demolition						
First Tank (2-hour max.)	$205.00	Fixed	602/265116/42709	24	7/1/12	FDHMPC
First Tank Add'l. Hours > 2 Hours	$102.00	Hour	602/265116/42709	24	7/1/12	FDHMPC
Each Add'l. Tank (1-hour each max.)	$102.00	Fixed	602/265116/42709	24	7/1/12	FDHMPC
Each Add'l. Tank > 2 Hours	$102.00	Hour	602/265116/42709	24	7/1/12	FDHMPC

TITLE	FEE	BASIS	FUND/INDEX/ SUBOBJECT	STATE/CITY CODE	EFFECTIVE DATE	CASH RECEIPT CODE
Wastewater Sampling (pass-through from contract):[40]						
1 Metal	$105.00	Fixed to Contract	602/265314/43623	35.32.13	7/1/09	FDWWFE
2 Metals	$122.00	Fixed to Contract	602/265314/43623	35.32.13	7/1/09	FDWWFE
3 Metals	$139.00	Fixed to Contract	602/265314/43623	35.32.13	7/1/09	FDWWFE
4 Metals	$156.00	Fixed to Contract	602/265314/43623	35.32.13	7/1/09	FDWWFE
Fluoride	$110.00	Fixed to Contract	602/265314/43623	35.32.13	7/1/09	FDWWFE
Total Fecal Coliform	$326.00 (minimum 3 samples)	Fixed to Contract	602/265314/43623	35.32.13	7/1/09	FDWWFE
	$76.50 (each additional sample >3)	Fixed to Contract	602/265314/43623	35.32.13	7/1/08	FDWWFE
24-Hour Composite Sample	$245.00	Fixed to Contract	602/265314/43623	35.32.13	7/1/09	FDWWFE
Specialized Equipment	Cost	Variable	602/265314/43623	35.32.13	7/1/09	FDWWFE
FIRE AND BUILDING SAFETY						
Alarm (Preventable False)	$134.00	3rd and subsequent alarm/180 days	101/265510/41507	14	7/1/09	FPBALR
Extended Consultation/Preconstruction Conference	$154.00	Hour	101/265510/41410	14	7/1/11	FPBPER

FIRE
(continued)

TITLE	FEE	BASIS	FUND/INDEX/ SUBOBJECT	STATE/CITY CODE	EFFECTIVE DATE	CASH RECEIPT CODE
Fire Inspections						
Christmas Tree Lot	$154.00	Hour	101/265510/42706	14, CFC 105	7/1/11	FPBINS
Fireworks Display	$154.00	Hour	101/265510/42706	14, CFC 105	7/1/11	FPBINS
Licensed Facility Inspections for Community Care, Residential Care for the Elderly, or Child Day Care	$154.00	Hour	101/265510/42706	14, CFC 105	7/1/11	FPBINS
Other Special Events	$154.00	Hour	101/265510/42706	14, CFC 105	7/1/11	FPBINS
Pyrotechnical Special Effects	$154.00	Hour	101/265510/42706	14, CFC 105	7/1/11	FPBINS
Special Inspection for Temporary Installation	$154.00	Hour	101/265510/42706	14, CFC 105	7/1/11	FPBINS
Temporary Membrane Structure Tent, Canopies	$154.00	Hour	101/265510/42706	14, CFC 105	7/1/11	FPBINS
After-Hours or Weekend Duty (only DFM) M-F, 6:00 p.m. to 6:59 a.m. and Saturday, Sunday and Holidays	$154.00	Hour (2-hour minimum)	101/265510/42741	14	7/1/11	FDINOT
Fire Safety Permits:						
Fire Prevention Bureau (nonhazardous materials occupancy—see Attachment F for permit listing)	$158.00	Annual	101/265510/41410	14, CFC 105	7/1/12	FPBPER
Reinspections	$154.00	Hour	101/265510/42706	14	7/1/11	FPBINS
Fire Permit Penalty	Double Standard Fee (due if permit paid after expiration date)	Fixed	101/265510/41599	N/A	7/1/2000	FDFP

TITLE	FEE	BASIS	FUND/INDEX/ SUBOBJECT	STATE/CITY CODE	EFFECTIVE DATE	CASH RECEIPT CODE
Multi-Housing						
Multi-Housing Inspection Fee:						
Nonserious Violations	$4.00	Unit	101/265510/42708	25.77	7/1/09	MHINSP
Serious Violations	$15.25	Unit	101/265510/42708	25.77	7/1/09	MHINSP
Motels and Hotels	$74.00 ($148.00 minimum)	Hour	101/265510/42708	25.78	7/1/12	MHINSP
Reinspections:						
Multi-Housing	$94.00 ($188.00 minimum)	Hour	101/265510/42708	25.79	7/1/12	MHREIN
Hotels and Motels	$94.00 ($188.00 minimum)	Hour	101/265510/42708	25.78	7/1/12	MHREIN
Enforcement Cost Recovery Fee	Actual Costs	Actual Costs	101/265510/42708	25.91 §17910 *et seq.*	2/22/94	N/A
Valid Service Request	$75.00 ($144.50 minimum)	Hour	101/265510/42708	25.81	7/1/12	MHREIN
Reports:						
Fire Investigation Report Request	$11.00	Fixed	101/265510/42715	Council Policy B-3	7/1/12	FPBDOC
Incident Report Request	$8.00	Fixed	101/265510/42715	Council Policy B-3	7/1/12	FPBDOC
Patient Care Report	$8.00	Fixed	101/265510/42715	Council Policy B-3	7/1/12	FPBDOC
ENVIRONMENTAL SAFETY/FIRE AND BUILDING SAFETY						
Fire Protection System Maintenance Required to be Tested on a Frequency of <One Year (waived if test completed within 30 days)	$96.00	System	101/265510/41599 602/265116/41599	14, CFC Ch 9 CCR T19	7/1/09 7/1/09	FPBMNT FDHMMT

FIRE
(continued)

TITLE	FEE	BASIS	FUND/INDEX/ SUBOBJECT	STATE/CITY CODE	EFFECTIVE DATE	CASH RECEIPT CODE
Fire Protection System Maintenance Required to be Tested on a Frequency of ≥One Year and <Five Years (waived if test completed within 30 days)	$196.00	System	101/265510/41599 602/265116/41599	14, CFC Ch 9 CCR T19	7/1/09 7/1/09	FPBMNT FDHMMT
Fire Protection System Maintenance Required to be Tested on a Frequency of ≥to Five Years (waived if test completed within 30 days)	$293.00	System	101/265510/41599 602/265116/41599	14, CFC Ch 9 CCR T19	7/1/09 7/1/09	FPBMNT FDHMMT
Deficiencies Failed to be Corrected Within 30 Days	$149.00	System	101/265510/41599 602/265116/41599	14, CFC Ch 9 CCR T19	7/1/09 7/1/09	FPBMNT FDHMMT
SUPPRESSION						
Bicycle License	$1.00	3 Years	101/263012/41413	7	3/31/75	FDBIKE
Emergency Response Reimbursement:[41]						
Battalion Chief	$123.00 (1/2-hour increments)	Hour	101/263012/42710 101/263079/42743	53150 13009.6	7/1/08	N/A
Capital Equipment Replacement	Cost	Fixed			7/1/95	N/A
Emergency Response Reimbursement (continued):[41]						
Deputy Fire Marshal	$149.00 (1/2-hour increments)	Hour	101/263012/42710 101/263079/42743	53150 13009.6	7/1/09	N/A
Engine/Truck	$268.00 (1/2-hour Increments)	Hour	101/263012/42710 101/263079/42743	53150 13009.6	7/1/08	N/A
Engine Company OT Rate (Event Coverage)	100% of Cost (max. $268.00/hour)	Fixed	101/263012/42710	N/A	7/1/11	N/A
Public Information Officer	$126.00 (1/2-hour increments)	Hour	101/263012/42710 101/263079/42743	53150 13009.6	7/1/08	N/A
Rescue Company	$166.00 (1/2-hour increments)	Hour	101/263012/42710 101/263079/42743	53150 13009.6	7/1/08	N/A
Other	100% of Cost	Fixed	101/265510/42741	13009.6	7/1/96	N/A

CITY OF MOUNTAIN VIEW
FIRE AND ENVIRONMENTAL SAFETY DIVISION
500 Castro Street • City Hall • 4th Floor • Mountain View, CA 94041-2010 • 650-903-6378

ENVIRONMENTAL COMPLIANCE PLAN
Certification Form

Facility ID:	722
Updated:	6/7/2011

Business Name
El Camino Paving, Inc.

Facility Street Address
924 San Rafael Avenue

Pursuant to Section 25503.3(c) of California Health and Safety Code (HSC), the Hazardous Materials Business Plan (HMBP) certification described below is hereby submitted for the above facility:

I certify that: (Check the appropriate box.)

☐ I have personally reviewed the Hazardous Materials Business Plan currently on file with your agency and certify that the HMBP is complete and accurate. (See bottom of page for details.) If this facility is subject to Federal Emergency Planning and Community Right to Know Act (EPCRA) reporting requirements, I have submitted the following documents with this Certification Form: Unified Program Consolidated Form (UPCF) Business Activities page; UPCF Business Owner/Operator Identification page with current signature and date; Hazardous Materials Inventory Statement page(s) with an original signature, photocopy of an original signature, or signature stamp on each page for all Extremely Hazardous Substances (EHS) handled at or above their Federal Threshold Planning Quantity (TPQ) or 500 pounds, whichever is less.

or

☐ Revisions to the Hazardous Materials Business Plan are necessary. The HMBP as revised is complete and accurate and is being implemented. A copy of the revisions is enclosed with this Certification along with a signed UPCF Business Owner/Operator Identification page.

OWNER/OPERATOR CERTIFICATION: I hereby certify under penalty of law that, based upon my inquiry of those individuals responsible for obtaining the information reported above, I believe that the submitted information is true, accurate, and complete. I understand that a revised HMBP must be submitted within 30 days of any change in this facility's storage or handling of hazardous materials that would require updating of the HMBP.

Name of Owner/Operator *(Print)*: _____ Title: _____

Signature: _____ Date: _____

By checking the upper box on this form, you are certifying that:

- The information contained in the HMBP most recently submitted is complete, accurate, and up-to-date; and
- There has been no change in the quantity of any hazardous material as reported in the most recently submitted Hazardous Materials Inventory forms; and
- The facility has not begun handling any hazardous material in a HMBP reportable quantity that is not currently listed in the Hazardous Materials Inventory; and
- The most recently submitted HMBP contains the information required by Section 11022 of Title 42 of the United States Code; and
- There have been no substantial changes in the facility's operations that would require revision of the current HMBP.

CITY OF MOUNTAIN VIEW
FIRE AND ENVIRONMENTAL SAFETY DIVISION
500 Castro Street • City Hall • 4th Floor • Mountain View, CA 94041-2010 • 650-903-6378

ENVIRONMENTAL COMPLIANCE PLAN
Business Activities

Facility ID:	722
Updated:	6/7/2011

Business Name
El Camino Paving, Inc.

Facility Street Address
924 San Rafael Avenue

I. FACILITY IDENTIFICATION

State Facility ID #	43-005-000722	EPA ID # (Hazardous Waste Only)	CAC000045158

II. ACTIVITIES DECLARATION

NOTE: If you check YES to any part of this list, please submit the Business Owner/Operator Identification page.

Does your facility...	If yes, please complete these pages of the CUPA:	
A. HAZARDOUS MATERIALS Have on site (for any purpose) at any one time, hazardous materials at or above 55 gallons for liquids, 500 pounds for solids, or 200 cubic feet for compressed gases (include liquids in ASTs and USTs); or the applicable Federal threshold quantity for an extremely hazardous substance specified in 40 CFR Part 355, Appendix A or B; or handle radiological materials in quantities for which an emergency plan is required pursuant to 10 CFR Parts 30, 40 or 70?	☒ Yes ☐ No	HAZARDOUS MATERIALS INVENTORY – CHEMICAL DESCRIPTION
B. CalAPR REGULATED SUBSTANCES Have Regulated Substances stored onsite in quantities greater than the threshold quantities established by the California Accidental Release prevention Program (CalARP)?	☐ Yes ☒ No	Coordinate with your local agency responsible for CalARP.
C. UNDERGROUND STORAGE TANKS (USTs) Own or operate underground storage tanks?	☐ Yes ☒ No	UST FACILITY (Formerly SWRCB Form A) UST TANK (one page per tank) (Formerly Form B)
D. ABOVE GROUND PETROLEUM STORAGE Own or operate ASTs above these thresholds: Store greater than 1,320 gallons of petroleum products (new or used) in aboveground tanks or containers.	☒ Yes ☐ No	NO FORM REQUIRED TO CUPAs
E. HAZARDOUS WASTE Generate hazardous waste?	☒ Yes ☐ No	EPA ID NUMBER – provide at the top of this page
Recycle more than 100 kg/month of excluded or exempted recyclable materials (per HSC 25143.2)?	☐ Yes ☒ No	RECYCLABLE MATERIALS REPORT (one per recycler)
Treat hazardous waste on-site?	☐ Yes ☒ No	ON-SITE HAZARDOUS WASTE TREATMENT – FACILITY ON-SITE HAZARDOUS WASTE TREATMENT – UNIT (one page per unit)
Treatment subject to financial assurance requirements (for Permit by Rule and Conditional Authorization)?	☐ Yes ☒ No	CERTIFICATION OF FINANCIAL ASSURANCE
Consolidate hazardous waste generated at a remote site?	☐ Yes ☒ No	REMOTE WASTE / CONSOLIDATION SITE ANNUAL NOTIFICATION
Need to report the closure/removal of a tank that was classified as hazardous waste and cleaned on-site?	☐ Yes ☒ No	HAZARDOUS WASTE TANK CLOSURE CERTIFICATION
Generate in any single calendar month 1,000 kilograms (kg) (2,200 pounds) or more of federal RCRA hazardous waste, or generate in any single calendar month, or accumulate at any time, 1 kg (2.2 pounds) of RCRA acute hazardous waste; or generate or accumulate at any time more than 100 kg (220 pounds) of spill cleanup materials contaminated with RCRA acute hazardous waste.	☐ Yes ☒ No	Obtain federal EPA ID Number, file Biennial Report (EPA Form 8700-13A/B), and satisfy requirements for RCRA Large Quantity Generator.
Household Hazardous Waste (HHW) Collection site?	☐ Yes ☒ No	See CUPA for required forms.
F. LOCAL REQUIREMENTS Store or use hazardous materials exceeding the exempt amounts in Chapter 24, MVCC, or have permitted waste water discharge?	☒ Yes ☐ No	COMPLETE ENVIRONMENTAL COMPLIANCE PLAN (ECP)

CITY OF MOUNTAIN VIEW
FIRE AND ENVIRONMENTAL SAFETY DIVISION
500 Castro Street • City Hall • 4th Floor • Mountain View, CA 94041-2010 • 650-903-6378

ENVIRONMENTAL COMPLIANCE PLAN
Business Owner/Operator Identification

Facility ID:	722
Updated:	6/7/2011

I. IDENTIFICATION

State Facility ID # 43-005-000722	Beginning Date 05/01/2012		Ending Date 04/30/2013
Business Name El Camino Paving, Inc.		Business Phone 650-965-7283	
Business Site Address 924 San Rafael Avenue			
City Mountain View	State CA	Zip 94043	County Santa Clara
Dunn & Bradstreet No. 039890595		SIC Code 1611	
Business Operator Name Marie Alva		Business Operator Phone [redacted]	

II. BUSINESS OWNER

Owner Name Marie S. Alva		Owner Phone [redacted]	
Owner Mailing Address [redacted]			
City [redacted]	State [redacted]	Zip [redacted]	

III. ENVIRONMENTAL CONTACT

Contact Name Melissa Campos		Contact Phone [redacted]	
Contact Mailing Address [redacted]			
City [redacted]	State [redacted]	Zip [redacted]	Email

IV. EMERGENCY CONTACTS

PRIMARY	SECONDARY
Name Daniel Campos	Name Stephanie Alva
Title Maintenance Supervisor	Title Office
Business Phone [redacted]	Business Phone [redacted]
24 Hr Phone [redacted]	24 Hr Phone
Email	Email

V. ADDITIONAL LOCALLY COLLECTED INFORMATION

EPA ID CAC000045158	Primary Bus Activity Asphalt Paving and Grading		
Property Owner Marie Alva		Phone [redacted]	
Shift Times: 1st 7:00 am to 4:30 pm	2nd to	3rd to	
# of Employees/Shift 40			

Based on my inquiry of those individuals responsible for obtaining the information, I certify under penalty of law that I have personally examined and am familiar with the information submitted and believe the information is true, accurate, and complete.

Signature of Owner/Operator	Date	Name of Document Preparer

Name of Signer (print)	Title of Signer

City Of Mountain View
Fire and Environmental Safety Division
500 Castro Street • City Hall • 4th Floor • Mountain View, CA 94041-2010 • 650-903-6378

ENVIRONMENTAL COMPLIANCE PLAN
Wastewater Process Discharge

Business Name
El Camino Paving, Inc.

Facility ID:	722
Updated:	6/7/2011

Facility Street Address
924 San Rafael Avenue

Discharge Activity Name: Steam Cleaning — Activity #: 701

Discharge Source (Map Location): "Sump" on map — **RCMs Required?** No

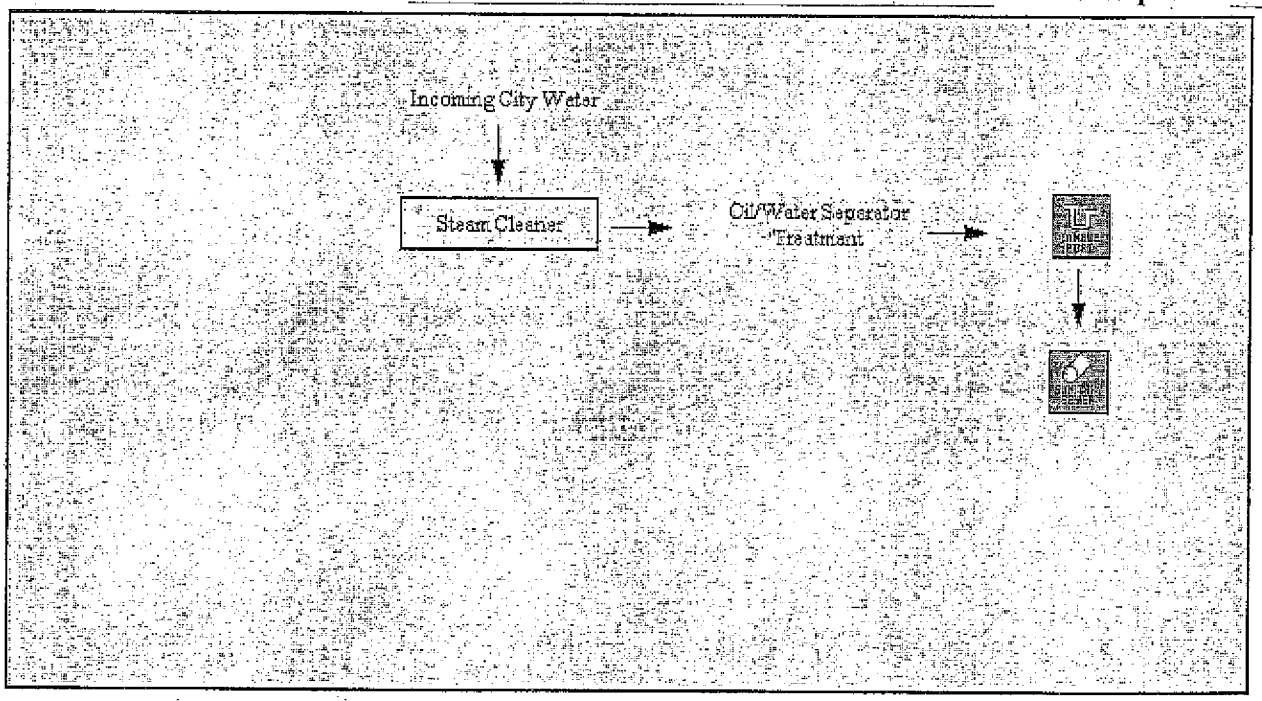

Sanitary Sewer Discharge Data:
Average Daily Flow: 30 GPD **Maximum Daily Flow:** 100 GPD **Sample Port:** A1

REASONABLE CONTROL MEASURES (RCMs)

This section does NOT APPLY to this wastewater process discharge.

Control of Bath Make-Up

	Select Best Bath Chemistry
	Use Standard Recipes
	Use De-Ionized Water

Extension of Bath Life

	Bath Purification
	High Purity Anodes
	Change Bath by Analysis
	Purifiable Bath Chemistry

Pretreatment of Spent Baths

	Electrowin Spent Baths, or
	Batch Treat Spent Bath

Minimization of Drag-In

	Efficient Pre-Cleaning of Parts
	Use Coated Racks
	Optimization of Prior Processes
	Use Drag-In/Drag-Out Sequence

Flow Control

	Conductivity Controller, or
	Flow Timer, or
	Contact Switch

Countercurrent Rinsing

	Separate Tank, or
	Divide Existing Tank, or
	Spray Over Existing Tank

Minimization of Drag-Out

	Static Drag-Out Tank
	Spray Rinse, or
	Squeege, or
	Air Knives
	Drain Boards
	Splash Guard
	Drip Bar, or
	Increased Dwell Time
	Recapture Drag Out

Substitutes/Comments

CITY OF MOUNTAIN VIEW
FIRE AND ENVIRONMENTAL SAFETY DIVISION
500 Castro Street • City Hall • 4th Floor • Mountain View, CA 94041-2010 • 650-903-6378

ENVIRONMENTAL COMPLIANCE PLAN
Facility Maps

Facility ID:	**722**
Updated:	**6/7/2011**

Business Name
El Camino Paving, Inc.

Facility Street Address
924 San Rafael Avenue

Scale No Scale **Map Title** El Camino Paving Inc., 924 San Rafael Ave. **Map** 1 **of** 1

Legend
Bold Text=Hazmat Locatio
=Utility Shutoffs
=Gas Pump Shutoff
LB =Lock Box (Knox Box
M =MSDS Location
=On-Site Connection
=Riser
=Inspector Test Port
=Post Indicator Valv
=Wall Indicator Valve
=Fire Dept. Connectio
=Outside Stem & Yok
=Water Tank
= On-Site Hydrant
TMP = UST Monitoring Pane
= Sanitary Sewer
=Storm Drain
..... =Wastewater Line
= Clean Out
= Sample Port

[redacted]

CITY OF MOUNTAIN VIEW
FIRE AND ENVIRONMENTAL SAFETY DIVISION
500 Castro Street • City Hall, 4th Floor • Mountain View, CA 94041-2016 • 650-903-6378

ENVIRONMENTAL COMPLIANCE PLAN
Hazardous Materials Inventory

Facility ID:	722
Updated:	6/7/2011

State Facility ID: 43-004-000722

Business Name

El Camino Paving, Inc.

Facility Street Address

924 San Rafael Avenue

Map Location: A

>> Map Location A <<

Overcoat Asphalt Emulsion (Cas #: EHS: No)

Hazard Class	Max.Daily Amt.	Storage Container	Temp.	Press.	Ann.Waste Amt.	Waste Code
Miscellaneous Liquid	200 Gal	Above Ground Tank	=Amb	=Amb	0	NA

Chem Loc. Con. EPCRA	Trade Secret	Common Name	Hazmat Type	Radioactive	Curies	Physical State	Largest Container	Federal Hazard Categories	Avg. Daily Amt.	Days on Site
No	No	Overcoat Asphalt Emulsion	Pure	No		Liquid	200 gallon aboveground tank	Chronic Health	200 Gal	365

>> Map Location C <<

Antifreeze (Cas #: EHS: No)

- 95% Ethylene Glycol (Cas#: 111-46-6 EHS: No)

Hazard Class	Max.Daily Amt.	Storage Container	Temp.	Press.	Ann.Waste Amt.	Waste Code
Combustible Liquid	55 Gal	Drum	=Amb	=Amb	0	NA

Chem Loc. Con. EPCRA	Trade Secret	Common Name	Hazmat Type	Radioactive	Curies	Physical State	Largest Container	Federal Hazard Categories	Avg. Daily Amt.	Days on Site
No	No	Antifreeze	Mixture	No		Liquid	55 gallon drum	Fire	55 Gal	365

Assorted Oils (Cas #: EHS: No)

Hazard Class	Max.Daily Amt.	Storage Container	Temp.	Press.	Ann.Waste Amt.	Waste Code
Combustible Liquid	440 Gal	Drum	=Amb	=Amb	0	NA

Chem Loc. Con. EPCRA	Trade Secret	Common Name	Hazmat Type	Radioactive	Curies	Physical State	Largest Container	Federal Hazard Categories	Avg. Daily Amt.	Days on Site
No	No	Assorted Oils	Pure	No		Liquid	55 gallon drum	Fire	440 Gal	365

Automatic Transmission Fluid (Cas #: EHS: No)

Hazard Class	Max.Daily Amt.	Storage Container	Temp.	Press.	Ann.Waste Amt.	Waste Code
Combustible Liquid	55 Gal	Drum	=Amb	=Amb	0	NA

Chem Loc. Con. EPCRA	Trade Secret	Common Name	Hazmat Type	Radioactive	Curies	Physical State	Largest Container	Federal Hazard Categories	Avg. Daily Amt.	Days on Site
No	No	Automatic Transmission Fluid	Pure	No		Liquid	55 gallon drum	Fire	55 Gal	365

Gear Oil (Cas #: EHS: No)

Hazard Class	Max.Daily Amt.	Storage Container	Temp.	Press.	Ann.Waste Amt.	Waste Code
Combustible Liquid	32 Gal	Drum	=Amb	=Amb	0	NA

Chem Loc. Con. EPCRA	Trade Secret	Common Name	Hazmat Type	Radioactive	Curies	Physical State	Largest Container	Federal Hazard Categories	Avg. Daily Amt.	Days on Site
No	No	Gear Oil	Pure	No		Liquid	55 gallon drum	Fire	32 Gal	365

CITY OF MOUNTAIN VIEW
FIRE AND ENVIRONMENTAL SAFETY DIVISION
500 Castro Street • City Hall - 4th. Floor • Mountain View, CA 94041-2010 • 650-903-6378

ENVIRONMENTAL COMPLIANCE PLAN
Hazardous Materials Inventory

Facility ID:	722
Updated:	6/7/2011

Business Name
El Camino Paving, Inc.

State Facility ID: 43-004-000722

Facility Street Address
924 San Rafael Avenue

Map Location: C

Grease (Cas #: EHS: No)

Hazard Class	Max.Daily Amt.	Storage Container	Temp.	Press.	Ann.Waste Amt.	Waste Code
Combustible Liquid	16 Gal	Drum	=Amb	=Amb	0	NA

Chem Loc. Con. EPCRA	Trade Secret	Common Name	Hazmat Type	Radioactive	Curies	Physical State	Largest Container	Federal Hazard Categories	Avg. Daily Amt.	Days on Site
No	No	Grease	Pure	No		Liquid	55 gallon drum	Fire	16 Gal	365

Hydraulic Oil (Cas #: EHS: No)

Hazard Class	Max.Daily Amt.	Storage Container	Temp.	Press.	Ann.Waste Amt.	Waste Code
Combustible Liquid	55 Gal	Drum	=Amb	=Amb	0	NA

Chem Loc. Con. EPCRA	Trade Secret	Common Name	Hazmat Type	Radioactive	Curies	Physical State	Largest Container	Federal Hazard Categories	Avg. Daily Amt.	Days on Site
No	No	Hydraulic Oil	Pure	No		Liquid	55 gallon drum	Fire	55 Gal	365

Motor Oil (Cas #: EHS: No)

Hazard Class	Max.Daily Amt.	Storage Container	Temp.	Press.	Ann.Waste Amt.	Waste Code
Combustible Liquid	500 Gal	Above Ground Tank	=Amb	=Amb	0	NA

Chem Loc. Con. EPCRA	Trade Secret	Common Name	Hazmat Type	Radioactive	Curies	Physical State	Largest Container	Federal Hazard Categories	Avg. Daily Amt.	Days on Site
No	No	Motor Oil	Pure	No		Liquid	500 gallon aboveground tank	Fire	500 Gal	365

Sodium Hydroxide (Cas #: EHS: No)

Hazard Class	Max.Daily Amt.	Storage Container	Temp.	Press.	Ann.Waste Amt.	Waste Code
Corrosive Liquid	55 Gal	Drum	=Amb	=Amb	0	NA

Chem Loc. Con. EPCRA	Trade Secret	Common Name	Hazmat Type	Radioactive	Curies	Physical State	Largest Container	Federal Hazard Categories	Avg. Daily Amt.	Days on Site
No	No	Sodium Hydroxide	Pure	No		Liquid	55 gallon drum	Acute Health	55 Gal	365

Used Oil Filters (Cas #: EHS: No)

Hazard Class	Max.Daily Amt.	Storage Container	Temp.	Press.	Ann.Waste Amt.	Waste Code
Nonregulated Solid	200 Lbs	Drum	=Amb	=Amb	100 Lbs	NA

Chem Loc. Con. EPCRA	Trade Secret	Common Name	Hazmat Type	Radioactive	Curies	Physical State	Largest Container	Federal Hazard Categories	Avg. Daily Amt.	Days on Site
No	No	Used Oil Filters	Pure	No		Solid	55 gallon drum		100 Lbs	365

CITY OF MOUNTAIN VIEW
FIRE AND ENVIRONMENTAL SAFETY DIVISION
500 Castro Street • City Hall • 4th. Floor • Mountain View, CA 94041-2010 • 650-903-6378

ENVIRONMENTAL COMPLIANCE PLAN
Hazardous Materials Inventory

Facility ID:	722
Updated:	6/7/2011

State Facility ID: 43-004-000722

Business Name

El Camino Paving, Inc.

Facility Street Address

924 San Rafael Avenue

Map Location: D

>> Map Location D <<

Oil & Grease (Cas #: EHS: No)

Hazard Class	Max.Daily Amt.	Storage Container	Temp.	Press.	Ann.Waste Amt.	Waste Code
Combustible Liquid	240 Gal	Drum	=Amb	=Amb	0	NA

Chem Loc. Con. EPCRA	Trade Secret	Common Name	Hazmat Type	Radioactive	Curies	Physical State	Largest Container	Federal Hazard Categories	Avg. Daily Amt.	Days on Site
No	No	Oil & Grease	Pure	No		Liquid	55 gallon drum	Fire	240 Gal	365

Batteries (Cas #: EHS: No)

• 93% Sulfuric Acid (Cas#: 7664-93-9 EHS: Yes)

Hazard Class	Max.Daily Amt.	Storage Container	Temp.	Press.	Ann.Waste Amt.	Waste Code
Corrosive Liquid	10 Gal	Other	=Amb	=Amb	0	NA

Chem Loc. Con. EPCRA	Trade Secret	Common Name	Hazmat Type	Radioactive	Curies	Physical State	Largest Container	Federal Hazard Categories	Avg. Daily Amt.	Days on Site
No	No	Batteries	Mixture	No		Liquid	10 gallon other	Acute Health	10 Gal	365

Spent Batteries (Cas #: EHS: No)

• 93% Sulfuric Acid (Cas#: 7664-93-9 EHS: Yes)

Hazard Class	Max.Daily Amt.	Storage Container	Temp.	Press.	Ann.Waste Amt.	Waste Code
Corrosive Liquid	16 Gal	Other	=Amb	=Amb	42 Gal	NA

Chem Loc. Con. EPCRA	Trade Secret	Common Name	Hazmat Type	Radioactive	Curies	Physical State	Largest Container	Federal Hazard Categories	Avg. Daily Amt.	Days on Site
No	No	Spent Batteries	Mixture	No		Liquid	16 gallon other	Acute Health	16 Gal	365

CITY OF MOUNTAIN VIEW
FIRE AND ENVIRONMENTAL SAFETY DIVISION
500 Castro Street • City Hall 4th Floor • Mountain View, CA 94041-2010 • 650-903-6378

ENVIRONMENTAL COMPLIANCE PLAN
Hazardous Materials Inventory

Facility ID:	722
Updated:	6/7/2011

State Facility ID: 43-004-000722

Business Name
El Camino Paving, Inc.

Facility Street Address
924 San Rafael Avenue

Map Location: F

>> Map Location F <<

Waste Antifreeze (Cas #: EHS: No)
• 30-40% Ethylene Glycol (Cas#: 111-46-6 EHS: No)

Hazard Class	Max.Daily Amt.	Storage Container	Temp.	Press.	Ann.Waste Amt.	Waste Code
Combustible Liquid	55 Gal	Drum	=Amb	=Amb	110 Gal	132

Chem Loc. Con. EPCRA	Trade Secret	Common Name	Hazmat Type	Radioactive	Curies	Physical State	Largest Container	Federal Hazard Categories	Avg. Daily Amt.	Days on Site
No	No	Waste Antifreeze	Waste	No		Liquid	55 gallon drum	Fire	55 Gal	365

Waste Oils (Cas #: EHS: No)

Hazard Class	Max.Daily Amt.	Storage Container	Temp.	Press.	Ann.Waste Amt.	Waste Code
Combustible Liquid	165 Gal	Pails & Drums	=Amb	=Amb	250 Gal	221

Chem Loc. Con. EPCRA	Trade Secret	Common Name	Hazmat Type	Radioactive	Curies	Physical State	Largest Container	Federal Hazard Categories	Avg. Daily Amt.	Days on Site
No	No	Waste Oils	Waste	No		Liquid	55 gallon drum	Fire	165 Gal	365

>> Map Location G <<

Over Kote Asphalt Emulsion (Cas #: EHS: No)
• 25-69% Petroleum Asphalt (Cas#: EHS: No)

Hazard Class	Max.Daily Amt.	Storage Container	Temp.	Press.	Ann.Waste Amt.	Waste Code
Miscellaneous Liquid	500 Gal	Pails & Drums	=Amb	=Amb	0	NA

Chem Loc. Con. EPCRA	Trade Secret	Common Name	Hazmat Type	Radioactive	Curies	Physical State	Largest Container	Federal Hazard Categories	Avg. Daily Amt.	Days on Site
No	No	Over Kote Asphalt Emulsion	Mixture	No		Liquid	55 gallon drum	Chronic Health	500 Gal	365

CITY OF MOUNTAIN VIEW
FIRE AND ENVIRONMENTAL SAFETY DIVISION
500 Castro Street • City Hall 4th Floor • Mountain View, CA 94041-2010 • 650-903-6378

ENVIRONMENTAL COMPLIANCE PLAN
Hazardous Materials Inventory

Facility ID:	722
Updated:	6/7/2011

State Facility ID: 43-004-000722

Business Name

El Camino Paving, Inc.

Facility Street Address

924 San Rafael Avenue

Map Location: H

>> Map Location H <<

Acetylene (Cas #: 74-86-2 EHS: No)

Hazard Class	Max.Daily Amt.	Storage Container	Temp.	Press.	Ann.Waste Amt.	Waste Code
Flammable Gas	600 Cu Ft	Cylinder (Pressurized)	=Amb	>Amb	0	NA

Chem Loc. Con. EPCRA	Trade Secret	Common Name	Hazmat Type	Radioactive	Curies	Physical State	Largest Container	Federal Hazard Categories	Avg. Daily Amt.	Days on Site
No	No	Acetylene	Pure	No		Gas	200 cubic foot cylinder	Fire and Pressure Release	600 Cu Ft	365

Propane (Cas #: 507-19-7 EHS: No)

Hazard Class	Max.Daily Amt.	Storage Container	Temp.	Press.	Ann.Waste Amt.	Waste Code
Flammable Gas	1800 Cu Ft	Cylinder (Pressurized)	=Amb	>Amb	0	NA

Chem Loc. Con. EPCRA	Trade Secret	Common Name	Hazmat Type	Radioactive	Curies	Physical State	Largest Container	Federal Hazard Categories	Avg. Daily Amt.	Days on Site
No	No	Propane	Pure	No		Gas	200 cubic foot cylinder	Fire and Pressure Release	1800 Cu Ft	365

Oxygen (Cas #: 37187-22-7 EHS: No)

Hazard Class	Max.Daily Amt.	Storage Container	Temp.	Press.	Ann.Waste Amt.	Waste Code
Nonflammable Gas	950 Cu Ft	Cylinder (Pressurized)	=Amb	>Amb	0	NA

Chem Loc. Con. EPCRA	Trade Secret	Common Name	Hazmat Type	Radioactive	Curies	Physical State	Largest Container	Federal Hazard Categories	Avg. Daily Amt.	Days on Site
No	No	Oxygen	Pure	No		Gas	200 cubic foot cylinder	Pressure Release	950 Cu Ft	365

CITY OF MOUNTAIN VIEW
FIRE AND ENVIRONMENTAL SAFETY DIVISION
500 Castro Street • City Hall • 4th Floor • Mountain View, CA 94041-2010 • 650-903-6378

ENVIRONMENTAL COMPLIANCE PLAN
Hazardous Materials Inventory

Facility ID:	722
Updated:	6/7/2011

State Facility ID: 43-004-000722

Business Name

El Camino Paving, Inc.

Facility Street Address

924 San Rafael Avenue

Map Location: I

>> Map Location I <<

Assorted Paints & Thinners (Cas #: EHS: No)

Hazard Class	Max.Daily Amt.	Storage Container	Temp.	Press.	Ann.Waste Amt.	Waste Code
Flammable Liquid	45 Gal	Pails & Cans	=Amb	=Amb	0	NA

Chem Loc. Con. EPCRA	Trade Secret	Common Name	Hazmat Type	Radioactive	Curies	Physical State	Largest Container	Federal Hazard Categories	Avg. Daily Amt.	Days on Site
No	No	Assorted Paints & Thinners	Pure	No		Liquid	5 gallon pail	Fire	45 Gal	365

**Total Hazardous Waste Produced Annually is 3,448.66 Lbs (1.72 Tons)

CITY OF MOUNTAIN VIEW
FIRE AND ENVIRONMENTAL SAFETY DIVISION
500 Castro Street • City Hall • 4th Floor • Mountain View, CA 94041-2010 • 650-903-6378

ENVIRONMENTAL COMPLIANCE PLAN
Emergency Response (Contingency Plan) I
Emergency Procedures

Facility ID:	722
Updated:	6/7/2011

Business Name

El Camino Paving, Inc.

Facility Street Address

924 San Rafael Avenue

Emergency response to hazardous materials spills or releases is the responsibility of the ***business owner.*** The role of the Fire Department is to provide ***assistance*** to your primary response actions. This site-specific Emergency Response (Contingency) Plan describes your facility's plan for dealing with reportable discharges and shall be implemented immediately whenever they occur. Employees must understand their roles and responsibilities during such an emergency through on-going training and drills. For larger facilities, a more detailed plan may be substituted, but it must include all the items listed here. ***This plan shall be maintained on site for use in the event of an emergency and for inspection by the Fire Department.***

1. **Evacuation Plan:**
   a. The following alarm signal(s) will be used to begin evacuation of this facility:
   ☐ Bells ☐ Horns/Sirens ☒ Verbal (i.e. Shouting) ☐ Other (specify) Alarm
   b. ☒ Evacuation map is displayed throughout the facility inc. entrances to hazmat locations.

2. a. **Emergency Contacts:**

Fire/Police/Ambulance	Phone No. [redacted]
California Emergency Management Agency	Phone No.

b. **Post-Incident Contacts:**

Fire Department Fire and Environmental Protection Division	Phone No.
California Department of Toxic Substance Control (DTSC)	Phone No.
Santa Clara County Department of Environmental Health	Phone No.
Cal-OSHA Division of Occupational Safety and Health	Phone No.
Bay Area Air Quality Management District	Phone No.
Regional Water Quality Control Board	Phone No.

c. **Emergency Resources:**

Poison Control Center	Phone No.
Nearest Hospital: El Camino Hospital	Phone No.
Address: [redacted]	City: Mountain View
Hazwaste Cleanup Contractor: Nor Cal Oil	Phone No. [redacted]
Contact Name: Emma Puitt	EPA ID#: CAD982417255

3. **Arrangements With Emergency Responders:**
If you have made arrangements with any police department, fire department, hospital, cleanup contractor, or State or local emergency response team to provide specific emergency services, describe them below:

4. **Emergency Procedures:**
Emergency Coordinator (EC) Responsibilities:

a. Whenever there is a reportable hazardous materials spill or release emergency, the EC (or his/her designee) whose name is **Daniel Campos** and job title is **Maintenance Supervisor** shall:
   i. Identify the character, source, amount, and aerial extent of any released hazardous materials.
   ii. Assess possible hazards to human health or the environment that may result from the emergency. This assessment must consider both direct and indirect effects.
   iii. Activate internal facility alarms or communication systems, where applicable, to notify all facility personnel.

(Continued...)

ENVIRONMENTAL COMPLIANCE PLAN
Emergency Response (Contingency Plan) I
Emergency Procedures (Con't)

Facility ID:	722
Updated:	6/7/2011

Business Name
El Camino Paving, Inc.

Facility Street Address
924 San Rafael Avenue

Emergency Coordinator (EC) Responsibilities (Continued):

iv. Notify appropriate local authorities *(i.e. call 911).*
v. Notify the California Emergency Management Agency at (800) 852-7550.
vi. Monitor for leaks, pressure build up, gas generation, or ruptures in valves, pipes, or other equipment shut down in response to the emergency.
vii. Take all reasonable measures necessary to ensure that the emergency does not occur, reoccur, or spread to other hazardous materials at the facility.

b. Before facility operations are resumed in areas of the facility affected by the emergency, the EC shall:
i. Provide for proper storage and disposal of recovered waste, contaminated soil or surface water, or any other material that results from the emergency at the facility.
ii. Ensure that no material that is incompatible with the released material is transferred, stored, or disposed of in areas of the facility affected by the emergency until cleanup procedures are completed.
iii. Ensure that all emergency equipment is cleaned, fit for use, available for use, or properly disposed of.
iv. Notify the applicable "Post-Incident Contacts" listed in item 2.b on the previous page.

Responsibilities of Personnel Other Than the EC:

Function:	*Name and Job Title:*
Shutdown of Operations/Systems:	Melissa A. Campos
Evacuation of Building Personnel:	Melissa A. Campos
Oversight of Outside Assembly Areas:	Walter Roland/Foreman, Daniel Campos
Medical Treatment For Injuries (First Aid, CPR, etc.):	Melissa A. Campos

5. **Post-Incident Reporting/Recording:**

The time, date, and details of any hazardous materials emergency that requires implementation of this plan shall be noted in the facility's operating record.

Within 15 days of any emergency situation which triggers implementation of this plan, a written Emergency Incident Report must be submitted to the California Department of Toxic Substances Control and the Fire and Environmental Protection Division of the Mountain View Fire Department. The report shall include:

a. Name, address, and telephone number of the facility's owner/operator;
b. Name, address, and telephone number of the facility;
c. Date, time, and complete description of the emergency;
d. Name and quantity of the hazardous material(s) involved;
e. The extent of personal injuries, if any;
f. An assessment of actual or potential hazards to human health or the environment, where applicable;
g. The estimated quantity and disposition of recovered material that resulted from the emergency;
h. The cause(s) of the emergency;
i. The actions taken in response to the emergency; and
j. Administrative or engineering controls installed to prevent such emergencies in the future.

6. **Earthquake Vulnerability:** [19 CCR 2731(e)]

a. **Identification** of areas of the facility and mechanical or other systems that require immediate inspection or isolation because of their vulnerability to seismic activity.
b. **Inspection** of all vulnerable hazardous waste/materials areas, including any or all compressed gases and storage tank/containers. All braces, chains and supporting anchors that secure hazardous waste/materials will be inspected for integrity breach.
c. **Isolation** of compressed gases that are incompatible will be segregated to prevent hazard of commingling other chemicals of a hazard category or incompatibility will be segregated as necessary.

7. **Hazard Mitigation/Prevention/Abatement** [19 CCR 2731(c)]

Describe your procedures that provide for mitigation, prevention or abatement of hazards to persons, property or the environment below:

CITY OF MOUNTAIN VIEW
FIRE AND ENVIRONMENTAL SAFETY DIVISION
500 Castro Street • City Hall • 4th Floor • Mountain View, CA 94041-2070 • 650-903-6378

ENVIRONMENTAL COMPLIANCE PLAN
Emergency Response (Contingency Plan) II: Emergency Equipment

Business Name

El Camino Paving, Inc.

Facility ID:	722
Updated:	6/7/2011

Facility Street Address

924 San Rafael Avenue

List the emergency equipment you have on site (check all that apply):

	EQUIPMENT TYPE	LOCATION	DESCRIPTION
PERSONAL PROTECTION EQUIPMENT, SAFETY EQUIPMENT AND FIRST AID EQUIPMENT	☐ Cartridge Respirators		
	☐ Chemical Monitoring Equipment		
	☐ Chemical Protective Aprons/Coats		
	☒ Chemical Protective Boots	NA	Insulatedoil and heat proof
	☐ Chemical Protective Gloves		
	☐ Chemical Protective Suits		
	☐ Face Shields		
	☒ First Aid Kits/Stations	Office/Trucks	Meet OSHA standards
	☒ Hard Hats	Jobsite/Truck	
	☐ Plumbed Eye Wash Stations		
	☐ Portable Eye Wash Kits (bottle)		
	☐ Respirator Cartridges		
	☒ Safety Glasses/Splash Goggles	Jobsite/Truck	
	☐ Safety Showers		
	☐ Self-Contained Breathing Apparatus		
FIRE EXTING. SYSTEMS	☐ Automatic Fire Sprinkler Systems		
	☐ Fire Alarm Boxes/Stations		
	☒ Fire Extinguishers	Throughout	
SPILL CONTROL AND DECON. EQUIPMENT	☒ Absorbents	Oil Storage	Gravel
	☐ Berms/Dikes		
	☐ Decontamination Equipment		
	☐ Emergency Tanks		
	☐ Exhaust Hoods		
	☐ Gas Cylinder Leak Repair Kits		
	☐ Neutralizers		
	☐ Overpack Drums		
	☒ Sumps	Side of Shop	Steam Cleaner
COMMUN. AND ALARM SYSTEMS	☐ Chemical Leak Alarms		
	☒ Intercoms/PA Systems	Office/Shop	Can be heard in office, shop and yard
	☒ Portable Radios	Office/Trucks	At each desk and vehicle
	☒ Telephones	Office/Shop	
	☐ Underground Tank Leak Detectors		
ADDITIONAL EQUIPMENT			

*If appropriate, use the location codes from your Facility Map(s).
**Describe this equipment and its capabilities. Specify the frequency and procedures for equipment testing and maintenance.

CITY OF MOUNTAIN VIEW
FIRE AND ENVIRONMENTAL SAFETY DIVISION
500 Castro Street • City Hall • 4th Floor • Mountain View, CA 94041-2010 • 650-903-6378

ENVIRONMENTAL COMPLIANCE PLAN
Emergency Response (Contingency Plan) III: Emergency Training/Recordkeeping

Business Name

El Camino Paving, Inc.

Facility ID:	722
Updated:	6/7/2011

Facility Street Address

924 San Rafael Avenue

Indicate below the training provided for all new and existing (annual refresher) employees (check all that apply):
[Note: Items marked with an asterisk(*) are required]

1. Personnel are trained in the following procedures:

- ☒ Internal alarm and notification *
- ☒ Evacuation/re-entry procedures & assembly point locations *
- ☒ Emergency incident reporting
- ☒ External emergency response organization notification
- ☒ Location(s) and contents of this Emergency Response/Contingency Plan *
- ☒ Facility evacuation drills, which are conducted at least (specify) *Bi-annually*

2. Chemical Handlers are additionally trained in the following:

- ☒ Safe methods for handling and storage of hazardous materials *
- ☒ Location(s) and proper use of fire and spill control equipment *
- ☒ Spill procedures/emergency procedures
- ☒ Proper use of personal protective equipment *
- ☒ Specific hazard(s) of each chemical to which they may be exposed, inc. routes of exposure *
- ☐ Hazwaste Handlers/Managers are trained in all aspects of hazardous waste management specific to their job duties (e.g. container accumulation time requirements, labeling requirements, storage area inspection requirements, manifesting requirements, etc.

3. Emergency Response Team Members are capable of and engaged in the following:

- ☐ Personnel rescue procedures
- ☐ Shutdown of operations
- ☐ Liaison with responding agencies
- ☐ Use, maintenance and replacement of emergency response equipment
- ☐ Refresher training, which is provided at least annually
- ☐ Emergency response drills, which are conducted at least (specify)

4. The following records are maintained by this facility:

- ☒ Current employees' training records (retained until closure of the facility) *
- ☒ Former employees' training records (retained at least 3 years after employee termination) *
- ☒ Training program(s) (i.e. written description of introductory and continuing training) *
- ☒ Current copy of this Emergency Response/Contingency Plan *
- ☒ Written record of recordable/reportable hazardous material/waste releases *
- ☒ Written record of hazardous material/waste storage area inspections *
- ☒ Written record of hazardous waste tank daily inspections *
- ☒ Description and documentation of facility emergency response drills

CITY OF MOUNTAIN VIEW
FIRE AND ENVIRONMENTAL SAFETY DIVISION
500 Castro Street • City Hall • 4th Floor • Mountain View, CA 94041-2010 • 650-903-6378

ENVIRONMENTAL COMPLIANCE PLAN
Fire and Life Safety

Facility ID:	722
Updated:	6/7/2011

Business Name

El Camino Paving, Inc.

Facility Street Address

924 San Rafael Avenue

I. BUILDING DATA

Size of Facility: 3,000 sq.ft. Basement? No Mezzanine? Yes

Exposure Separation
- ☐ 101' +
- ☐ 61' - 100'
- ☐ 31' - 60'
- ☒ 11' - 30'
- ☐ 0' - 10'

Type of Construction
- ☐ Type I
- ☐ Type II
- ☐ Type III
- ☐ Type IV
- ☐ Type V

Height
- ☒ 1 - 2 stories
- ☐ 3 - 5 stories
- ☐ 6 - 9 stories
- ☐ 10 - 15 stories
- ☐ 15+ stories

Access
- ☐ All sides
- ☒ 3 sides
- ☐ 2 sides
- ☐ 1 side
- ☐ Extraordinary Effort

II. LIFE SAFETY AND FIRE PROTECTION

Sprinkler System
- ○ Fully sprinklered
- ○ Partially sprinklered
- ◉ Not sprinklered

Fire Alarm Signal Supervision
- ◉ Central station/remote location
- ○ Local
- ○ Mountain View dispatch center
- ○ No fire alarm system

Engineered Fire Protection Systems
- ○ Kitchen hood and duct system
- ○ Halon/replacement agents
- ○ Chemical storage shed
- ○ Spray booth

Specialized Fire Protection Systems
- ○ Fire doors
- ◉ Heat/smoke detectors
- ○ Standpipe
- ○ Private hydrant
- ○ Fire Pump

III. OCCUPANCY AND USES

Occupancy: *Repair Garages*

Special Uses or Processes:
- Motor vehicle repair garage

Occupancy: *Hot Works Operation*

Special Uses or Processes:
- Welding, Cutting and Brazing work conducted at facility

Occupancy:

Special Uses or Processes:

Occupancy:

Special Uses or Processes:

CITY OF MOUNTAIN VIEW

OFFICE OF THE CITY ATTORNEY • CODE ENFORCEMENT DIVISION
500 Castro Street • Post Office Box 7540 • Mountain View • California • 94039-7540
650-526-7713 • Fax 650-967-4215

September 12, 2013

VIA CERTIFIED MAIL
Marie S. Alva & Stephanie Alva
924 San Rafael Avenue
Mountain View, CA 94043

Dear Marie Alva and Stephanie Alva:

Please be advised that an administrative hearing has been scheduled for Tuesday, October 1, 2013, at 1:00 p.m. The hearing will take place at Mountain View City Hall, 500 Castro Street, in the City Attorney's Office on the third floor.

If you have any questions or need further assistance, please feel free to contact me at (650) 526-7711. Thank you for your cooperation.

Sincerely,

Kelli Casale
Senior Code Enforcement Officer



Wentker, Jaymae

From: [redacted]
Sent: Friday, August 23, 2013 4:57 PM
To: Wentker, Jaymae
Subject: Outstanding El Camino Paving Fees

I will drop partial payment on Monday. I was hoping I would have today but I barely received the funds I expected earlier.

Sent from my iPhone

CITY OF MOUNTAIN VIEW
FIRE AND ENVIRONMENTAL SAFETY DIVISION
500 Castro Street • City Hall • 4th Floor • Mountain View, CA 94041-2010 • 650-903-6378

ENVIRONMENTAL PROGRAMS NOTICE OF INSPECTION

Facility Name: El Camino Paving, Inc.
Facility Address: 924 San Rafael Avenue 104
Facility Contact: Stephanie Alva

Date: 7/11/13 **Fac ID:** 722 **Inspection #:** 1
Samples Taken? No **Photographs Taken?** No
Inspector(s): Mauri

The Following Violations Have Been Observed During This Inspection:

FIRE CODE PROGRAM VIOLATIONS:

- No violations observed.

HAZARDOUS MATERIALS PROGRAM VIOLATIONS:

HMO-1.8 C1 • A business shall submit amendments to the ECP whenever changes in the information occur. Update the entire Environmental Compliance Plan. (MVCC Chapt. 24, §24.4.0.b). **Location: Business has not updated ECP since 2011.**

HMO-10.2 C1 • Exceeding Exempt Amounts. It shall be unlawful for any person, firm or corporation to store or handle any hazardous materials in excess of exempt amounts without first obtaining a permit for the storage and handling of hazardous materials. Remove the following hazardous materials which are not permitted: (MVCC Chapt. 24, §24.7.0): **Location: Permit expired May 1, 2012. Reduce quantities or renew permit.**

****

COMMENTS:

NOTICE TO COMPLY: A reinspection shall be conducted on or after 7/15/2013. Additional inspections after the first reinspection are billed at $321.00/hour. Failure to correct the above violations may result in administrative fines, civil or criminal penalties.

OCCUPANT'S SIGNATURE: Stephanie Alva

OCCUPANT'S NAME (Print): Stephanie Alva **TITLE:**

For Office Use Only:	☒ Routine ☐ Reinspection ☐ Referral ☐ Alarm	☒ Combined ☐ Joint ☐ Integrated or Multi-media

CITY OF MOUNTAIN VIEW

FIRE DEPARTMENT • FIRE AND ENVIRONMENTAL PROTECTION DIVISION
500 Castro Street • City Hall • 4th Floor • Mountain View, California 94041-2010
650-903-6378 • FAX 650-962-1430

CITY OF MOUNTAIN VIEW
ADMINISTRATIVE CITATION

Issuing Division: Fire and Environmental Protection Division Facility ID No.: 722

Issuance Date: June 25, 2013

Violation Address: 924 San Rafael Avenue

ISSUED TO:

Name: Marie S. Alva & Stephanie Alva

Address: 924 San Rafael Avenue, Mountain View, CA 94043

Method of Service: Certified Mail By: Patrick Mauri Date: 6/25/2013

AN INSPECTION OF THE PROPERTY FOR WHICH YOU ARE RESPONSIBLE HAS IDENTIFIED THE FOLLOWING VIOLATION(S):

VIOLATION	CODE AND SECTION	PENALTY
Failure to renew hazardous materials permit by June 17, 2013 as directed in the "Notice of Permit Expiration" letter issued on May 29, 2013 by the City of Mountain View Fire and Environmental Protection Division.	MVCC 24.7.0, 24.10.0 - It shall be unlawful for any person, firm or corporation to store or handle any hazardous or other regulated materials in excess of the exempt amounts specified in Section 24.2.1 without first obtaining a permit for the storage and handling of the hazardous or other regulated materials.	$750.00
	TOTAL PENALTY:	$750.00

THIS IS AN ADMINISTRATIVE CITATION. THE TOTAL PENALTY IS NOW DUE. PAYMENT IS REQUIRED BY JULY 15, 2013 OR ADDITIONAL FEES MAY BE ASSESSED.

Recycled Paper

PAYMENT IS TO BE MADE TO:

CITY OF MOUNTAIN VIEW
500 CASTRO STREET-4TH FLOOR
MOUNTAIN VIEW, CA 94041-2010
ATTN: FIRE AND ENVIRONMENTAL PROTECTION DIVISION

Failure to pay the total penalty by the specified due date will result in assessment of additional penalties. Appeal of this citation may be made by filling out the attached Request for Hearing form. Where compliance has not been achieved by the date of this citation, each day of noncompliance subsequent to this citation is a distinct and continuing violation, and additional citations may be issued for each day the violation exists. Please contact the Fire Marshal at (650) 903-6821 if you have any questions.

Patrick Mauri
Hazardous Materials Specialist

6/25/13
Date of Issuance

********** RETURN WITH PAYMENT- *(265116-41533)* **********

CITY OF MOUNTAIN VIEW

Fire Department ▪ Fire and Environmental Protection Division
500 Castro Street ▪ City Hall - 4th Floor ▪ Mountain View, California 94041-2010
650-903-6378 ▪ FAX 650-962-1430

NOTICE OF PERMIT EXPIRATION

May 29, 2013

Ms. Marie S. Alva
El Camino Paving, Inc.
[redacted]

Ms. Stephanie Alva
El Camino Paving, Inc.
924 San Rafael Avenue
Mountain View, CA 94043

SENT BY EMAIL AND
CERTIFIED MAIL

RE: 924 SAN RAFAEL AVENUE- EXPIRATION OF HAZARDOUS MATERIALS PERMIT

This letter shall serve as official notice that the Hazardous Materials permit issued to El Camino Paving, Inc., located at 924 San Rafael Avenue has expired.

The Hazardous Materials permit for El Camino Paving, Inc. expired on **May 1, 2012**. This permit requires renewal each year, along with the requirement to update your Environmental Compliance Plan (ECP) for accuracy. Permit fees and ECP's were not returned to the Mountain View Fire Department by the **May 1, 2012** deadline and are considered past due. All past due permit fees are subject to a late fee equal to double the annual permit fee.

To date, you have made no attempt to pay your outstanding permit renewal fee or update your ECP for 2012 (see attached) and 2013. Without a valid Hazardous Materials permit, El Camino Paving, Inc., is in violation of Mountain View City Code, Chapter 24, and shall not store, handle or use hazardous materials in excess of those quantities requiring a permit, as specified in MVCC Chapter 24.

To renew your Hazardous Materials permit you are required to submit an updated ECP, along with all past due permit renewal fees for 2012 and 2013, inclusive of penalties, in the amount of **$8749.00** respectively, to this department no later than **5:00pm June 17, 2013.**

If you chose to abandon your efforts to conduct business using hazardous materials in quantities requiring a Hazardous Materials permit, you shall reduce the quantity of hazardous materials inventory below the permittable amounts, as set forth in Chapter 24 of the Mountain View City Code, and notify this office in writing of your intentions no later than **5:00pm June 17, 2013.**

Recycled Paper

Failure to renew your Hazardous Materials permit or reduce the quantity of hazardous materials below the permittable amounts by **5:00pm June 17, 2013** will result in the assessment of Administrative Penalties up to $1000.00 per day, with an Abatement Order issued to the property owner requiring removal of all hazardous materials from your business immediately.

Sincerely,

Jaymae Wentker
Fire Marshal
Mountain View Fire Department
(650) 903-6821

Cc. City Attorney - J. Quinn
Hazardous Materials Specialist – P. Mauri
File

CITY OF MOUNTAIN VIEW
FIRE DEPARTMENT • FIRE AND ENVIRONMENTAL PROTECTION DIVISION
500 Castro Street • City Hall • 4th Floor • Mountain View, California 94041-2010
650-903-6378 • FAX 650-962-1430

April 3, 2013

LATE NOTICE

This letter is to remind you that your completed Environmental Compliance Plan (ECP) and all applicable fees **were due April 1, 2013.** Those facilities which have not submitted their completed ECP and appropriate fees to our office by **5:00 pm, May 1, 2013,** will be subject to **double fees** and possible civil penalties. There will be **no exceptions or extensions granted.**

If you need an additional copy of your ECP please stop by our office, located at 500 Castro Street-4th Floor. There is a $10.00 reprinting charge. Please call ahead (650-903-6378) to ensure staff is available to assist you.

Thank you for your prompt attention to this matter. If you have submitted your ECP within the last few days, please disregard this notice.

Sincerely,

Jaymae Wentker

Jaymae Wentker
Fire Marshal

Recycled Paper

CITY OF MOUNTAIN VIEW

FIRE DEPARTMENT • FIRE AND ENVIRONMENTAL PROTECTION DIVISION
500 Castro Street • City Hall • 4th Floor • Mountain View, California 94041-2010
650-903-6378 • FAX 650-962-1430

CITY OF MOUNTAIN VIEW

COMPLIANCE ORDER

Issuing Division: Fire and Environmental Protection Division Facility ID No.: 722
Issuance Date: July 11, 2012
Violation Address: **924 San Rafael Avenue, Mountain View, CA 94043**

ISSUED TO:

Name:	Ms. Maria S. Alva	Ms. Stephanie Alva
Company:	El Camino Paving, Inc.	El Camino Paving, Inc.
Address:	924 San Rafael Avenue Mountain View, Ca 94043	924 San Rafael Avenue Mountain View, Ca 94043
Phone No.:	[redacted]	

Method of Service: Certified Mail/US Mail By: Chris Steck Date: July 11, 2012

CODE SECTION	VIOLATION AND CORRECTIONS REQUIRED	COMPLIANCE DATE
MVCC Chapter 24, Section 24.7.0. (Attached hereto and incorporated herein by reference)	VIOLATION: Storage or handling of any hazardous or other regulated materials in excess of the exempt amounts specified in MVCC Section 24.2.1 without first obtaining a permit for the storage and handling of the hazardous or other regulated materials. CORRECTIVE ACTION: Obtain a permit for the storage and handling of hazardous or other regulated materials.	July 25, 2012
MVCC Chapter 24, Section 24.7.1. (Attached hereto and incorporated herein by reference)	VIOLATION: Failure to renewal hazardous materials permit at least thirty (30) days prior to the expiration date of such permit. CORRECTIVE ACTION: Update your expired Environmental Compliance Plan permit in accordance with the attached instructions.	July 25, 2012
MVCC Chapter 24, Section 24.7.3. (Attached hereto and incorporated herein by reference)	VIOLATION: Failure to remit permit fees for renewal of your hazardous material permit. CORRECTIVE ACTION: Remit payment (Double Standard Fee) of outstanding permit fees in the sum of $4,410.00.	July 25, 2012

Recycled Paper

WARNING

FAILURE TO COMPLY WITH ALL VIOLATIONS LISTED IN THIS ORDER BEFORE THE COMPLIANCE DATE ABOVE MAY RESULT IN ADMINISTRATIVE PENALTIES **OF $750.00 PER DAY FOR EACH VIOLATION UNTIL COMPLIANCE IS ACHIEVED.** THIS ACTION IS IN ADDITION TO ALL OTHER LEGAL REMEDIES, CRIMINAL OR CIVIL, WHICH MAY BE PURSUED BY THE CITY IN RESPONSE TO ANY VIOLATION. PLEASE CONTACT THE FIRE AND ENVIRONMENTAL PROTECTION DIVISION AT (650) 903-6378 **IF** YOU HAVE ANY QUESTIONS.

Jaymae Wentker
Fire Marshal

July 11, 2012
Date of Issuance

Cc: Jaymae Wentker, Fire Marshal
Jannie Quinn, City Attorney
File

inspection nor shall any actual inspection made imply a duty to conduct any other inspection. Furthermore, nothing in this chapter shall be construed to hold the city or any officer, employee or representative of the city responsible for any damage to persons or property by reason of making an inadequate or negligent inspection or by reason of any failure to make an inspection or reinspection. (Ord. No. 19.83, 9/27/83; Ord. No. 7.90, 3/13/90; Ord. No. 21.95, 11/28/95.)

SEC. 24.6.1. Inspections by permittee.

The permittee shall conduct regular inspections of its own facilities to assure compliance with this chapter and shall maintain logs or file reports in accordance with this chapter. The inspector conducting such inspections shall be qualified to conduct such inspections. (Ord. No. 19.83, 9/27/83; Ord. No. 7.90, 3/13/90; Ord. No. 21.95, 11/28/95.)

SEC. 24.6.2. Special inspections.

In addition to the inspections specified above, city may require the periodic employment of special inspectors to conduct an audit or assessment of permittee's facility to make a hazardous or other regulated material safety evaluation and to determine compliance with the provisions of this chapter.

a. The special inspector shall be a qualified person or firm who shall demonstrate expertise to the satisfaction of the city.

b. The special inspection report shall include an evaluation of the facilities and recommendations consistent with the provisions of this chapter where appropriate. A copy of the report shall be filed with city at the same time that it is submitted to permittee.

c. Permittee shall, within thirty (30) days of said report, file with city a plan to implement all recommendations, or shall demonstrate to the satisfaction of city why such recommendations shall not be implemented. (Ord. No. 19.83, 9/27/83; Ord. No. 7.90, 3/13/90; Ord. No. 21.95, 11/28/95.)

SEC. 24.6.3. Substituted inspections.

An inspection by an employee of any other public agency may be deemed by the city as a substitute for any requirement above. (Ord. No. 19.83, 9/27/83; Ord. No. 7.90, 3/13/90; Ord. No. 21.95, 11/28/95.)

SEC. 24.6.4. Maintenance of records.

All records required by this chapter shall be maintained by the permittee for a period of not less than three (3) years. Said records shall be made available to city during normal working hours and upon reasonable notice, or copies of these records shall be sent to city, if city so requests. (Ord. No. 19.83, 9/27/83; Ord. No. 7.90, 3/13/90; Ord. No. 21.95, 11/28/95.)

DIVISION VII. APPLICATIONS AND PERMITS.*

* Prior ordinance history: Ord. No. 25.83.

SEC. 24.7.0. Permit.

a. It shall be unlawful for any person, firm or corporation to store or handle any hazardous or other regulated materials in excess of the exempt amounts specified in Section 24.2.1 without first obtaining a permit for the storage and handling of the hazardous or other regulated materials. Furthermore, it shall be unlawful for any person, firm or corporation to store or handle hazardous or other regulated materials in quantities in excess of the quantities specified in the permit, or to violate any other requirement set forth in this chapter or in the permit.

b. The permit for hazardous or other regulated material storage and handling may include the following: (1) name and address of the permitted facility; (2) mailing address; (3) issue, revision and expiration dates of the permit; (4) type of permit (full-term, temporary or provisional); (5) maximum quantities and hazard classes of hazardous or other regulated materials allowed on site at any one time; and (6) compliance directives specifying maintenance and/or upgrade requirements and dates for complying with these requirements. The permit may impose any additional terms or conditions upon the appli-

cant which the fire chief or his designee deems reasonable and necessary to carry out the purposes of this chapter.

c. A full-term permit may be issued to the applicant if:

1. The applicant has complied with all reporting requirements of this chapter;

2. The applicant has furnished all requested information, including a complete permit application as described in this chapter;

3. The fire chief or his designee determines that there are adequate devices, equipment, chemicals, administrative controls, engineering controls and other facilities to safely store and handle the hazardous or other regulated materials; and

4. The person(s) responsible for emergency spill response and control are adequately trained and capable of consistently meeting permit requirements.

d. If the officer to whom the application has been made finds that the proposal does not completely conform to the provisions of this chapter or meet the conditions of Section 24.7.0.c. above, the officer may approve a provisional permit, subject to conditions to be imposed by the officer. The applicant must be informed in writing of the reasons why a full-term permit was not issued.

e. A permit for temporary storage may be issued where storage does not exceed thirty (30) days and occurs no more frequently than every six (6) months. The storage, handling and dispensing standards of Division III, the HMMP reporting requirements of Division IV and the inspection and records requirements of Division VI may be modified as appropriate under these circumstances for the storage of hazardous or other regulated materials on a nonregular basis.

f. If the officer to whom the permit application has been made has cause to deny the issuance of a full-term permit and determines that it would not be feasible or in the public interest to approve a temporary or provisional permit, the officer shall deny issuance of a permit. A permit shall be denied if the applicant fails to demonstrate adequate conformity to the provisions of this chapter, or if issuance of a permit would threaten the health, safety or welfare of the community, persons, resources or property. The decision to deny the permit shall be given to the applicant in writing setting forth the findings upon which the decision is based.

g. No permit shall become effective until the permit has been signed by the fire chief or his designee.

h. A change of ownership (including a transfer of the majority of shares in a corporate facility) of the hazardous materials storage facility requires the submittal of an amended permit application. The permit may be transferred to new owners of the same business only if the new owners accept responsibility for all obligations under this chapter and all permit conditions at the time of the transfer of the business and document such transfer in writing within thirty (30) days of transfer of ownership of the business. Such transfer shall be subject to the approval of city.

i. Any permittee desiring to store, handle or dispense hazardous or other regulated materials which are not in conformance with their hazardous materials permit shall apply for and obtain an amended permit prior to any such storage, handling or dispensing.

j. The continued use of, and permit approval for, existing storage facilities is subject to review and modification or termination by city whenever: (1) there has been any unauthorized discharge or significant reduction in the integrity of primary or secondary containment; (2) the permit is renewed; (3) significant changes in hazardous materials processes occur; (4) there is a change of one hundred (100) percent or more in the quantity or any change in the quantity range of a previously disclosed hazardous or other regulated material, or the handling of a previously undisclosed hazardous or other regulated material; or (5) the city is required to implement programs or policies required by state or federal agencies.

k. The fire chief or his designee shall reinstate any suspended hazardous materials permit upon proof of the following:

1. Satisfactory ability to comply with all storage and handling requirements; and

2. The payment of costs, fines, or penalties which may be assessed. The fire chief or his designee may require the permit holder to develop and implement a compliance schedule for any proposed modification of permit terms and conditions.

l. A permit may be issued for a term of up to five (5) years, excepting provisional permits which may be issued for any period of time up to six (6) months and temporary permits which may be issued for no longer than thirty (30) days.

m. Notwithstanding Sec. 24.2.1 and in addition to those materials regulated pursuant to Sec. 24.2.0, a permit shall be required for the storage in an underground storage tank as defined by California Health and Safety Code Section 25281(x) of any material defined as a hazardous substance by California Health and Safety Code Sec. 25281(f). (Ord. No. 19.83, 9/27/83; Ord. No. 7.90, 3/13/90; Ord. No. 21.95, 11/28/95.)

SEC. 24.7.1. Application for permit.

a. Applicants for a permit to store, handle or dispense hazardous or other regulated materials shall complete and submit an application form approved by the city for each facility storing, handling or dispensing the hazardous or other regulated materials in excess of the exempt amounts specified in Sec. 24.2.1.

b. The hazardous materials management plan shall serve as the basis of the hazardous materials permit application. Construction plans, specifications, calculations and other additional information may also be required as part of the application in order for the fire chief or his designee to determine that the storage and handling of the hazardous or other regulated materials will be conducted in a manner which meets the purposes of this chapter.

c. Every application for the renewal of a permit or extension of a provisional permit shall be made at least thirty (30) days prior to the expiration date of such permit. If a timely application for renewal has been submitted, the permit shall remain in effect until the city has made its determination.

d. The officer to whom an application for a new or renewed permit is made may make such investigation of the applicant and the proposed facility or activity as such officer deems necessary to carry out the purposes of this chapter. (Ord. No. 19.83, 9/27/83; Ord. No. 7.90, 3/13/90; Ord. No. 21.95, 11/28/95.)

SEC. 24.7.2. Closure approvals.

a. Persons, firms or corporations storing, handling or dispensing hazardous or other regulated materials in amounts exceeding the exempt amounts specified in Section 24.2.1 shall apply for approval to close such storage facility not less than thirty (30) days prior to the termination of the storage of hazardous or other regulated materials at the storage facility. This thirty (30) day period may be reduced or waived by city if there are special circumstances justifying such waiver. The property owner of the property upon which the storage facility exists shall be responsible for the closure in the event of the facility being abandoned or when the facility operator has not complied with Sec. 24.7.0 and 24.3.1 of this chapter. Such closure plan shall be acceptable to the city. The closure plan shall adequately describe procedures for terminating the storage of hazardous or other regulated materials in each storage facility in a manner that:

1. Minimizes the need for further maintenance; and

2. Verifies that any threat to public health or safety or to the environment from residual hazardous or other regulated materials in or from the storage facility is adequately minimized or eliminated. Basis of this verification may include but is not limited to visual inspections, records review, the analytical results of soil or groundwater samples, wipe samples, etc;

3. Demonstrates that hazardous or other regulated materials that were stored in the storage facility will be removed, disposed of, neutralized, or reused in an appropriate manner, and in compliance with all applicable laws, ordinances, regulations and guidelines.

b. Upon completion of the closure plan, proof of proper removal and transport of all hazardous materials, tanks, sumps, reservoirs, containers and

equipment which stored, handled or dispensed hazardous or other regulated materials shall be submitted. This may include, but is not limited to, hazardous waste manifests and bills of lading.

c. Upon completion of the closure plan, the fire chief or his designee may require the facility operator or property owner of facilities which stored, handled or dispensed poisonous or acutely hazardous materials to include one (1) of the following statements in the closure documentation, signed by an independent industrial hygienist:

1. "This facility has been adequately closed using currently acceptable practices and is in compliance with local, state, and federal guidelines. In my professional opinion, remaining contamination (if any) poses an insignificant health risk based on the quantity, toxicity and location of the contamination, as well as the proposed use and potential activities of persons on the site"; or

2. "In my professional opinion, contamination has been found which may pose a significant health risk, based on the quantity, toxicity and location of the contamination, as well as the proposed use of the site and potential activities of persons on the site. Further remedial action is warranted to reduce this risk to acceptable levels and to comply with local, state, and federal guidelines, regulations and laws." (Ord. No. 21.95, 11/28/95.)

SEC. 24.7.3. Fees.

City shall establish fees sufficient to recover its costs in administering this chapter and related state and federal laws and regulations referenced in this chapter, including the cost of providing hazardous materials services and implementing the hazardous materials ordinance. These fees shall include, but not be limited to, the cost of review of HMMPs, inspections, plan checks, facility closures and other program implementation and administrative costs. The fee schedule shall be adopted by resolution of the city council. No application shall be accepted unless and until the fees have been paid.

City may collect fees charged by the County of Santa Clara or the State of California for program implementation and administration pursuant to Certified Unified Program Agency legislation (Title 27, Division 1, Subdivision 4, Chapter 1 of the California Code of Regulations). (Ord. No. 19.83, 9/27/83; Ord. No. 7.90, 3/13/90; Ord. No. 21.95, 11/28/95; Ord. No. 13.97, 11/12/97.)

DIVISION VIII. REMEDIAL ACTION.

SEC. 24.8.0. Notice of violation.

Unless the fire chief or his designee finds that an immediate suspension under Sec. 24.9.2. is necessary to protect the environment, public health, safety, or welfare from imminent danger, the officer shall issue a notice of violation for:

Failure to comply with the provisions of this chapter, any permit conditions, any compliance directives or any provisions of the hazardous materials management plan within the time specified in the inspection notice, permit or compliance directive; or fraud, willful misrepresentation, or any willful inaccurate or false statement in applying for a new, amended or renewed permit; or fraud, willful misrepresentation, or any willful inaccurate or false statement in any report required by this chapter.

The notice of violation shall specify: (a) dates when initial and follow-up inspections were conducted; (b) provisions of this chapter, permit conditions, compliance directives, or provisions of the hazardous materials management plan found to be in violation; (c) inaccurate or false statements made in permit applications or reports; (d) any applicable fines or other charges due for payment; and (e) deadline dates for compliance and payment of fines or other charges. Such notice shall be sent by certified mail to permittee. If the violation is not abated, corrected, or rectified and all fines or other charges paid within the time specified, a notice of hearing shall be given. (Ord. No. 19.83, 9/27/83; Ord. No. 7.90, 3/13/90; Ord. No. 21.95, 11/28/95.)

SEC. 24.8.1. Notice of hearing.

A notice of hearing shall be given to the permittee, applicant or responsible party by the fire chief or his designee in writing, setting forth the time and place of the hearing, the ground or grounds upon

CITY OF MOUNTAIN VIEW
Fire Department ▪ Fire and Environmental Protection Division
500 Castro Street ▪ City Hall - 4th Floor ▪ Mountain View, California 94041-2010
650-903-6378 ▪ FAX 650-962-1430

NOTICE OF PERMIT EXPIRATION

May 21, 2012

Ms. Marie S. Alva
El Camino Paving, Inc.
[redacted]

Ms. Stephanie Alva
El Camino Paving, Inc.
924 San Rafael Ave
Mountain View, CA 94043

SENT CERTIFIED

RE: 924 SAN RAFAEL AVENUE- EXPIRATION OF HAZARDOUS MATERIALS PERMIT

This letter shall serve as official notice that the Hazardous Materials permit issued to El Camino Paving, Inc., located at 924 San Rafael Avenue has expired.

El Camino Paving, Inc. was issued an annual Hazardous Materials permit on June 7, 2011, which was valid through May 1, 2012. This permit requires renewal each year, along with the requirement to update your Environmental Compliance Plan (ECP) for accuracy. Permit fees and ECP's not returned to the Mountain View Fire Department by May 1, 2012 are considered late and subject to a late fee equal to double the annual permit fee.

An Environmental Compliance Plan (ECP) packet, along with an annual permit renewal invoice were mailed to you on February 13, 2012 with instructions to verify the accuracy of the ECP packet, sign the Business Owner/Operator and Business Plan Certification forms and return both with the permit fee to this office no later than April 2, 2012.

On April 4, 2012 this department issued you a **Late Notice** restating the requirement for submittal of the updated ECP packet, along with the permit renewal fee to be submitted no later than 5:00pm May 1, 2012 or be subject to double fees and possible civil penalties.

To date, you have made no attempt to pay your outstanding permit renewal fee or update your ECP. Without a valid Hazardous Materials permit El Camino Paving, Inc. is in violation of Mountain View City Code, Chapter 24, and shall not store, handle or use hazardous materials in excess of those quantities requiring a permit, as specified in MVCC Chapter 24.

To renew your Hazardous Materials permit you are required to submit an updated ECP, along with the permit renewal fees, inclusive of penalties, in the amount of $ 4,410.00 to this department no later than 5:00pm May 29, 2012.

Recycled Paper

If you chose to abandon your efforts to conduct business using hazardous materials in quantities requiring a Hazardous Materials permit, you shall reduce the quantity of hazardous materials inventory below the permittable amounts, as set forth in Chapter 24 of the Mountain View City Code, and notify this office in writing of your intentions no later than 5:00pm May 29, 2012.

Failure to renew your Hazardous Materials permit or reduce the quantity of hazardous materials below the permittable amounts by May 29, 2012 will result in the assessment of Administrative Penalties up to $1000.00 per day, with an Abatement Order issued to the property owner requiring removal of all hazardous materials from your business immediately.

Sincerely,

Jaymae Wentker
Fire Marshal
Mountain View Fire Department
(650) 903-6821

Cc. City Attorney-J. Quinn
Hazmat- C. Steck
File

LOUIS L. AMADEO, JR.
Attorney at Law
State Bar No. 65040
Administrative Hearing Officer
c/o City Attorney's Office
City of Mountain View
500 Castro Street
Mountain View, CA 94039

ADMINISTRATIVE HEARINGS

CITY OF MOUNTAIN VIEW, CALIFORNIA

IN THE MATTER OF

MARIA ALVA and STEPHANIE ALVA,

ADMINISTRATIVE DECISION

Respondents.
_____/

I

STATEMENT OF THE CASE

Due notice having been given, this matter came on regularly for hearing before Administrative Hearing Officer Louis L. Amadeo, Jr. on January 4, 2011, at City Hall, City of Mountain View, California ("the City"). Lance Bayer, Special Assistant City Attorney, Mountain View City Attorney's Office, appeared for the City. Respondent Stephanie Alva appeared without counsel.

The hearing was held pursuant to Mountain View City Code Section (MVCCS) 1.29, as the City sought to enforce the compliance order of November 15, 2010 ("the Compliance Order"), relating to the real property located at 924 San Rafael Avenue, Mountain View, California ("the Subject Property"). The Compliance Order alleged that Respondents maintained violations of

MVCC 24.7, 24.7.1 and 24.7.3 at the Subject Property on November 15, 2010, and required correction of such violations by a Compliance Date of December 6, 2010. . Additionally, the City sought an order imposing administrative penalties and awarding code enforcement costs.

II

WITNESSES AND EVIDENCE

City Fire Marshall Jaymae Wentker testified for the City.

Stephanie Alva testified for Respondents.

The following documents were offered by the City and admitted into evidence without objection:

1. Exhibit "C-1": Case file consisting of twenty-seven pages of copies of documents.

Respondents offered no documentary evidence.

III

FINDINGS OF FACTS

1. At all relevant times, Respondents were the owners and operators of El Camino Paving, Inc., operating at the Subject Property.

2. Respondents did not contest the allegations of the Compliance Order and acknowledged that the corrections required by the Compliance Ordered had not been performed.

3. Respondents represented to the Hearing Officer that they would perform all the corrections required by the Compliance Order, forthwith.

4. Upon such representation, the City waived all administrative penalties and costs in this matter.

///

IV

DETERMINATION OF ISSUES

1. By reason of Findings of Facts Nos. 1 and 2, Respondents violated the Mountain View Municipal Code as alleged in the Compliance Order, and failed to correct the violations as required by the Compliance Order.

2. By reason of Findings of Facts Nos. 3 and 4, Respondents are not presently assessed administrative penalties or costs in this matter.

V

ORDERS

1. Respondents are ordered to perform, forthwith, the corrections required by the Compliance Order.

2. This matter is continued to April 5, 2011 at 1:30 p.m. for a review hearing

3. This decision is effective and final on the date below.

Dated: January 10, 2011

Louis L. Amadeo, Jr.

LOUIS L. AMADEO, JR.,
Administrative Hearing Officer

This decision may be appealed. To obtain judicial review of this decision, a notice of appeal must be filed pursuant to California Government Code Section 53069.4 within twenty days after the service of this decision.

LOUIS L. AMADEO, JR.
Attorney at Law
State Bar No. 65040
Administrative Hearing Officer
c/o City Attorney's Office
City of Mountain View
500 Castro Street
Mountain View, CA 94039

ADMINISTRATIVE HEARINGS

CITY OF MOUNTAIN VIEW, CALIFORNIA

IN THE MATTER OF

MARIA ALVA and
STEPHANIE ALVA,

Respondents.
_____/

CONTINUANCE OF HEARING

Due notice having been given, this matter came on regularly for a review hearing before Administrative Hearing Officer Louis L. Amadeo, Jr. on April 5, 2011, at City Hall, City of Mountain View, California ("the City"). Lance Bayer, Special Assistant City Attorney, Mountain View City Attorney's Office, appeared for the City. Respondents Maria Alva and Stephanie Alva did not appear.

The present hearing was held to evaluate Respondents' compliance with the City of Mountain View Compliance Order of November 15, 2010 ("the Compliance Order") and the Hearing Officer's Administrative Decision of January 10, 2011which required Respondents to correct the violations alleged in the Compliance Order.

Upon the City's request, this matter is continued to May 3, 2011 at 2:30 p.m. for review or other action.

Dated: April 11, 2011

Louis L. Amadeo, Jr.

LOUIS L. AMADEO, JR.,
Administrative Hearing Officer

From: Casale, Kelli
Sent: Tuesday, June 07, 2011 11:28 AM
To: Wentker, Jaymae
Subject: Alva Maria-Stephanie Third Continuance of Hearing.doc

LOUIS L. AMADEO, JR.
Attorney at Law
State Bar No. 65040
Administrative Hearing Officer
c/o City Attorney's Office
City of Mountain View
500 Castro Street
Mountain View, CA 94039

ADMINISTRATIVE HEARINGS

CITY OF MOUNTAIN VIEW, CALIFORNIA

IN THE MATTER OF	COMPLIANCE ORDER OF NOVEMBER 15, 2010
MARIA ALVA and STEPHANIE ALVA,	THIRD CONTINUANCE OF REVIEW HEARING
Respondents. _____/	

Due notice having been given, this matter came on regularly for a review hearing before Administrative Hearing Officer Louis L. Amadeo, Jr. on May 31, 2011, at City Hall, City of Mountain View, California ("the City"). Lance Bayer, Special Assistant City Attorney, Mountain View City Attorney's Office, appeared for the City. Respondent Stephanie Alva appeared for Respondents.

The matter was continued to July 5, 2011 at 2:00 p.m. for a review hearing on an Amended Compliance Order of November 15, 2010 to confirm that Respondents have been issued a current City permit for the storage and handling of hazardous or other regulated material.

Dated: June 7, 2011

LOUIS L. AMADEO, JR.,
Administrative Hearing Officer

CITY OF MOUNTAIN VIEW
FIRE AND ENVIRONMENTAL PROTECTION DIVISION
500 Castro Street • City Hall • 4th Floor • Mountain View, CA 94041-2010 • 650-903-6378

Business Name

El Camino Paving, Inc.

Facility ID: **722**
EPA Category:
EPA Reference:

Facility Street Address

924 San Rafael Avenue

Periodic Report of Continued Compliance (PRCC)
From: 1/1/2016 to 6/30/2016

No metal or organic constituents were sampled or analyzed during this reporting period.

I certify that the wastes discharged during the reporting period do not constitute hazardous waste under Chapter 6.5 of the Health and Safety Code [Sec. 25115 and 25117] and Title 22 of the California Code of Regulations [Sec. 66680-66746] at the point of discharge into the City sanitary sewer system. If I am a zero discharger, I certify that I have not discharged any categorical wastes and will not discharge them without prior notification to the City.

I certify under penalty of law that this document and all attachments were prepared under my direction or supervision in accordance with a system designed to assure that qualified personnel properly gather and evaluate the information submitted. Based on my inquiry of the person or persons who manage the system, or those persons directly responsible for gathering the information, the information is, to the best of my knowledge and belief, true, accurate, and complete. I am aware that there are significant penalties for submitting false information, including the possibility of fine and imprisonment for knowing violations. [40 CFR 122.22(d)]

SIGNATURE OF RESPONSIBLE PERSON:

Stephanie Alva
Name (type or print)

Signature

Office Manager
Title

8/30/16
Date

ATTACH THE FOLLOWING DOCUMENTATION:

- ☐ Wastewater discharge flow meter readings/log for last 6 months.
- ☐ Wastewater discharge pH readings/log for last 6 months.
- ☒ Waste manifest for sumps cleaning & sludge removal within last year.
- ☐ Wastewater treatment/discharge log for Formaldehyde for last 6 months.
- ☐ Wastewater treatment/discharge log for Gluteraldehyde for last 6 months.

CITY OF MOUNTAIN VIEW
FIRE AND ENVIRONMENTAL SAFETY DIVISION
500 Castro Street • City Hall • 4th Floor • Mountain View, CA 94041-2010 • 650-903-6378

ENVIRONMENTAL COMPLIANCE PLAN
Wastewater Process Discharge

Business Name
El Camino Paving, Inc.

Facility ID:	722
Updated:	4/9/2014

Facility Street Address
924 San Rafael Avenue

Discharge Activity Name: Steam Cleaning **Activity** 1 **of** 1

Discharge Source (Map Location): "Sump" on map **RCMs Required?** No

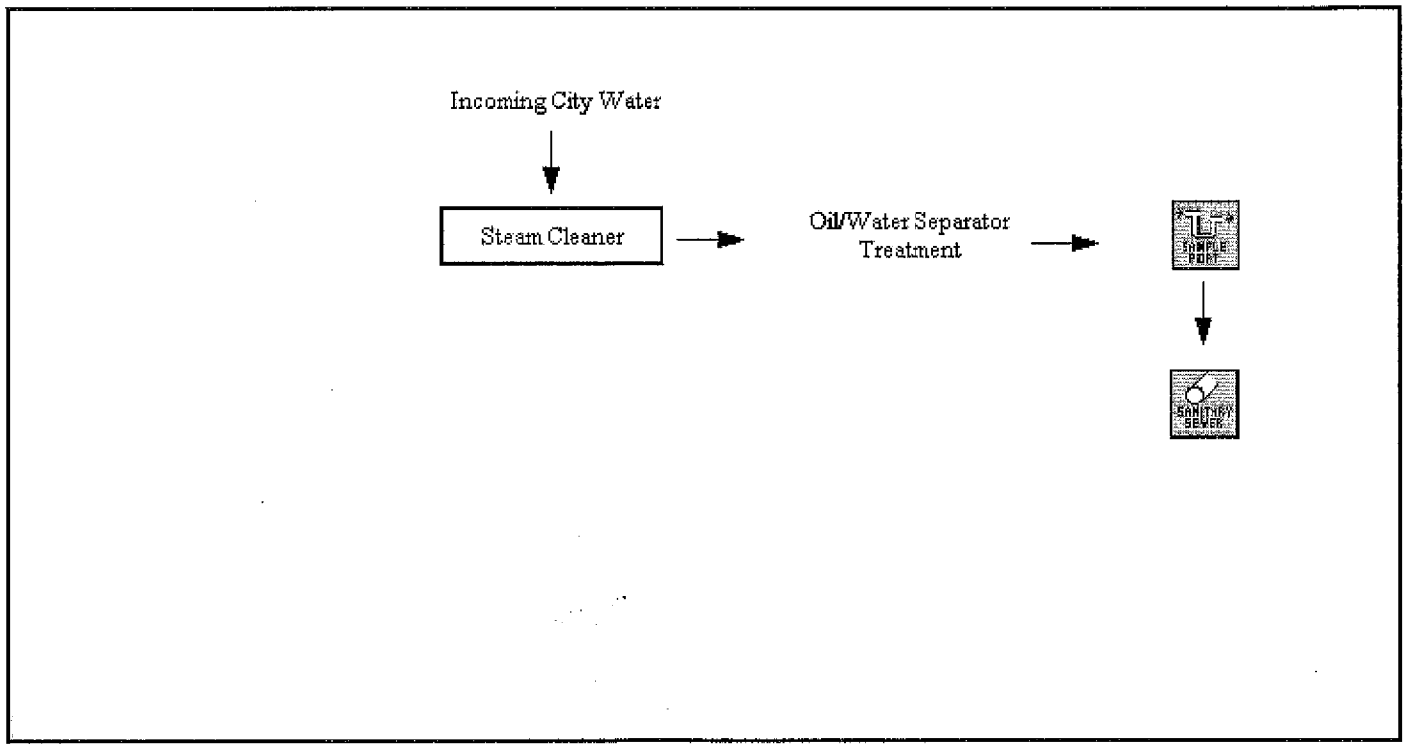

Sanitary Sewer Discharge Data:
Average Daily Flow: 30 **GPD** **Maximum Daily Flow:** 100 **GPD** **Sample Port:** A1

REASONABLE CONTROL MEASURES (RCMs)

This section does NOT APPLY to this wastewater process discharge.

Control of Bath Make-Up

	Select Best Bath Chemistry
	Use Standard Recipes
	Use De-Ionized Water

Extension of Bath Life

	Bath Purification
	High Purity Anodes
	Change Bath by Analysis
	Purifiable Bath Chemistry

Pretreatment of Spent Baths

	Electrowin Spent Baths, or
	Batch Treat Spent Bath

Minimization of Drag-In

	Efficient Pre-Cleaning of Parts
	Use Coated Racks
	Optimization of Prior Processes
	Use Drag-In/Drag-Out Sequence

Flow Control

	Conductivity Controller, or
	Flow Timer, or
	Contact Switch

Countercurrent Rinsing

	Separate Tank, or
	Divide Existing Tank, or
	Spray Over Existing Tank

Minimization of Drag-Out

	Static Drag-Out Tank
	Spray Rinse, or
	Squeege, or
	Air Knives
	Drain Boards
	Splash Guard
	Drip Bar, or
	Increased Dwell Time
	Recapture Drag Out

Substitutes/Comments

CITY OF MOUNTAIN VIEW
FIRE AND ENVIRONMENTAL PROTECTION DIVISION
500 Castro Street • City Hall • 4th Floor • Mountain View, CA 94041-2010 • 650-903-6378

Business Name

El Camino Paving, Inc.

Facility ID: **722**
EPA Category:
EPA Reference:

Facility Street Address

924 San Rafael Avenue

Periodic Report of Continued Compliance (PRCC) From: 7/1/2015 to 12/31/2015

No metal or organic constituents were sampled or analyzed during this reporting period.

I certify that the wastes discharged during the reporting period do not constitute hazardous waste under Chapter 6.5 of the Health and Safety Code [Sec. 25115 and 25117] and Title 22 of the California Code of Regulations [Sec. 66680-66746] at the point of discharge into the City sanitary sewer system. If I am a zero discharger, I certify that I have not discharged any categorical wastes and will not discharge them without prior notification to the City.

I certify under penalty of law that this document and all attachments were prepared under my direction or supervision in accordance with a system designed to assure that qualified personnel properly gather and evaluate the information submitted. Based on my inquiry of the person or persons who manage the system, or those persons directly responsible for gathering the information, the information is, to the best of my knowledge and belief, true, accurate, and complete. I am aware that there are significant penalties for submitting false information, including the possibility of fine and imprisonment for knowing violations. [40 CFR 122.22(d)]

SIGNATURE OF RESPONSIBLE PERSON:

Stephanie Alva
Name (type or print)

Signature

Office Manager
Title

8/30/2016
Date

ATTACH THE FOLLOWING DOCUMENTATION:

- ☐ Wastewater discharge flow meter readings/log for last 6 months.
- ☐ Wastewater discharge pH readings/log for last 6 months.
- ☒ Waste manifest for sumps cleaning & sludge removal within last year.
- ☐ Wastewater treatment/discharge log for Formaldehyde for last 6 months.
- ☐ Wastewater treatment/discharge log for Gluteraldehyde for last 6 months.

CITY OF MOUNTAIN VIEW
FIRE AND ENVIRONMENTAL SAFETY DIVISION
500 Castro Street • City Hall • 4th Floor • Mountain View, CA 94041-2010 • 650-903-6378

ENVIRONMENTAL COMPLIANCE PLAN
Wastewater Process Discharge

Business Name
El Camino Paving, Inc.

Facility ID:	722
Updated:	4/9/2014

Facility Street Address
924 San Rafael Avenue

Discharge Activity Name: Steam Cleaning **Activity** 1 **of** 1

Discharge Source (Map Location): "Sump" on map **RCMs Required?** No

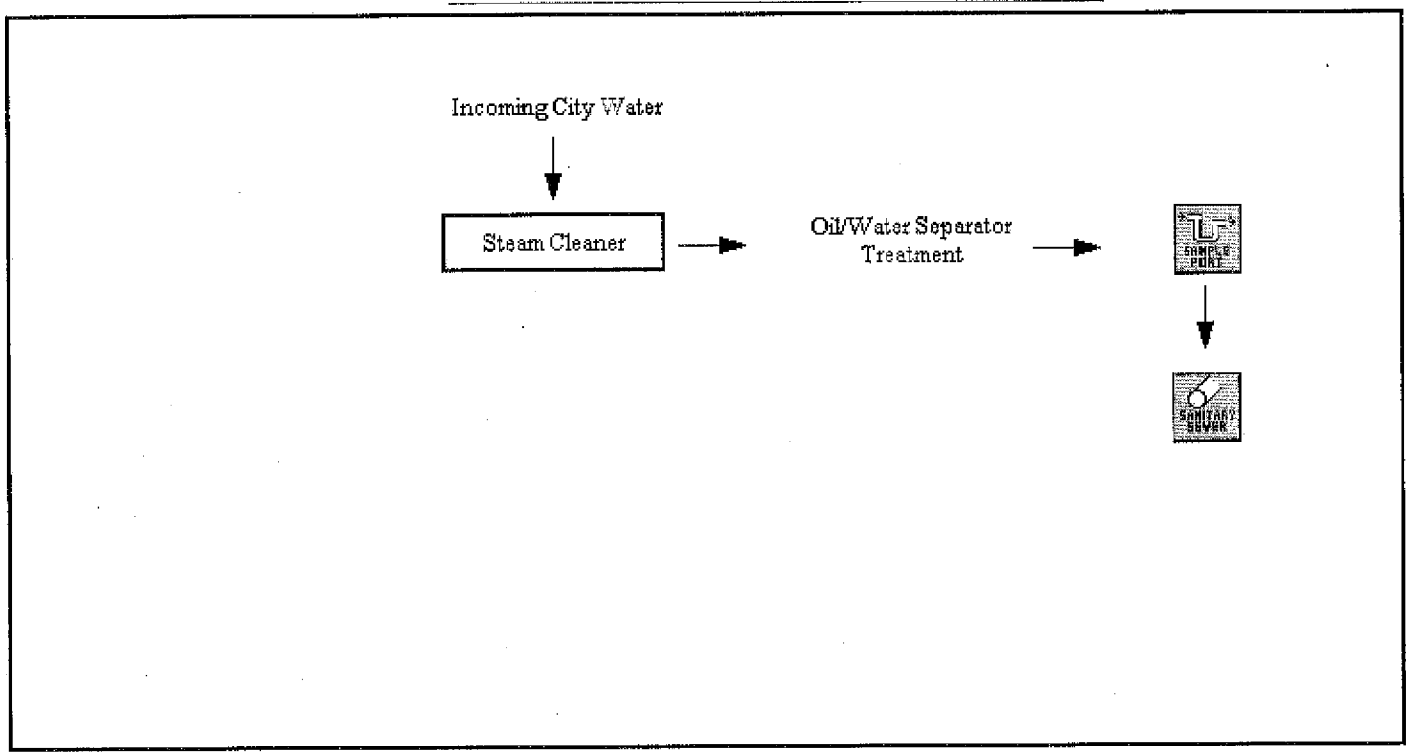

Sanitary Sewer Discharge Data:
Average Daily Flow: 30 **GPD** **Maximum Daily Flow:** 100 **GPD** **Sample Port:** A1

REASONABLE CONTROL MEASURES (RCMs)

This section does NOT APPLY to this wastewater process discharge.

Control of Bath Make-Up

	Select Best Bath Chemistry
	Use Standard Recipes
	Use De-Ionized Water

Extension of Bath Life

	Bath Purification
	High Purity Anodes
	Change Bath by Analysis
	Purifiable Bath Chemistry

Pretreatment of Spent Baths

	Electrowin Spent Baths, or
	Batch Treat Spent Bath

Minimization of Drag-In

	Efficient Pre-Cleaning of Parts
	Use Coated Racks
	Optimization of Prior Processes
	Use Drag-In/Drag-Out Sequence

Flow Control

	Conductivity Controller, or
	Flow Timer, or
	Contact Switch

Countercurrent Rinsing

	Separate Tank, or
	Divide Existing Tank, or
	Spray Over Existing Tank

Minimization of Drag-Out

	Static Drag-Out Tank
	Spray Rinse, or
	Squeege, or
	Air Knives
	Drain Boards
	Splash Guard
	Drip Bar, or
	Increased Dwell Time
	Recapture Drag Out

Substitutes/Comments

CITY OF MOUNTAIN VIEW
FIRE AND ENVIRONMENTAL PROTECTION DIVISION
500 Castro Street • City Hall • 4th Floor • Mountain View, CA 94041-2010 • 650-903-6378

Business Name

El Camino Paving, Inc.

Facility ID: **722**
EPA Category:
EPA Reference:

Facility Street Address

924 San Rafael Avenue

Periodic Report of Continued Compliance (PRCC)
From: 1/1/2015 to 6/30/2015

No metal or organic constituents were sampled or analyzed during this reporting period.

I certify that the wastes discharged during the reporting period do not constitute hazardous waste under Chapter 6.5 of the Health and Safety Code [Sec. 25115 and 25117] and Title 22 of the California Code of Regulations [Sec. 66680-66746] at the point of discharge into the City sanitary sewer system. If I am a zero discharger, I certify that I have not discharged any categorical wastes and will not discharge them without prior notification to the City.

I certify under penalty of law that this document and all attachments were prepared under my direction or supervision in accordance with a system designed to assure that qualified personnel properly gather and evaluate the information submitted. Based on my inquiry of the person or persons who manage the system, or those persons directly responsible for gathering the information, the information is, to the best of my knowledge and belief, true, accurate, and complete. I am aware that there are significant penalties for submitting false information, including the possibility of fine and imprisonment for knowing violations. [40 CFR 122.22(d)]

SIGNATURE OF RESPONSIBLE PERSON:

Stephanie Alva
Name (type or print)

Signature

Office Manager
Title

7/9/15
Date

ATTACH THE FOLLOWING DOCUMENTATION:

- ☐ Wastewater discharge flow meter readings/log for last 6 months.
- ☐ Wastewater discharge pH readings/log for last 6 months.
- ☒ Waste manifest for sumps cleaning & sludge removal within last year.
- ☐ Wastewater treatment/discharge log for Formaldehyde for last 6 months.
- ☐ Wastewater treatment/discharge log for Gluteraldehyde for last 6 months.

CITY OF MOUNTAIN VIEW
FIRE AND ENVIRONMENTAL PROTECTION DIVISION
500 Castro Street • City Hall • 4th Floor • Mountain View, CA 94041-2010 • 650-903-6378

Business Name
El Camino Paving, Inc.

Facility ID: **722**
EPA Category:
EPA Reference:

Facility Street Address
924 San Rafael Avenue

Periodic Report of Continued Compliance (PRCC)
From: 7/1/2014 to 12/31/2014

COMMENTS/EXPLANATION FOR MISSING WASTEWATER ANALYSIS:

I certify that the wastes discharged during the reporting period do not constitute hazardous waste under Chapter 6.5 of the Health and Safety Code [Sec. 25115 and 25117] and Title 22 of the California Code of Regulations [Sec. 66680-66746] at the point of discharge into the City sanitary sewer system. If I am a zero discharger, I certify that I have not discharged any categorical wastes and will not discharge them without prior notification to the City.

I certify under penalty of law that this document and all attachments were prepared under my direction or supervision in accordance with a system designed to assure that qualified personnel properly gather and evaluate the information submitted. Based on my inquiry of the person or persons who manage the system, or those persons directly responsible for gathering the information, the information is, to the best of my knowledge and belief, true, accurate, and complete. I am aware that there are significant penalties for submitting false information, including the possibility of fine and imprisonment for knowing violations. [40 CFR 403.12(l)]

SIGNATURE OF RESPONSIBLE PERSON:

Stephanie M. Alva
Name (type or print)

Signature

General Manager
Title

2/24/2015
Date

ATTACH THE FOLLOWING DOCUMENTATION:

- ☐ Wastewater discharge flow meter readings/log for last 6 months.
- ☐ Wastewater discharge pH readings/log for last 6 months.
- ☒ Waste manifest for sumps cleaning & sludge removal within last year.
- ☐ Wastewater treatment/discharge log for Formaldehyde for last 6 months.
- ☐ Wastewater treatment/discharge log for Gluteraldehyde for last 6 months.

CITY OF MOUNTAIN VIEW
FIRE AND ENVIRONMENTAL PROTECTION DIVISION
500 Castro Street • City Hall • 4th Floor • Mountain View, CA 94041-2010 • 650-903-6378

Business Name

El Camino Paving, Inc.

Facility ID: **722**
EPA Category:
EPA Reference:

Facility Street Address

924 San Rafael Avenue

Periodic Report of Continued Compliance (PRCC)
From: 1/1/2013 to 6/30/2013

COMMENTS/EXPLANATION FOR MISSING WASTEWATER ANALYSIS:

I certify that the wastes discharged during the reporting period do not constitute hazardous waste under Chapter 6.5 of the Health and Safety Code [Sec. 25115 and 25117] and Title 22 of the California Code of Regulations [Sec. 66680-66746] at the point of discharge into the City sanitary sewer system. If I am a zero discharger, I certify that I have not discharged any categorical wastes and will not discharge them without prior notification to the City.

I certify under penalty of law that this document and all attachments were prepared under my direction or supervision in accordance with a system designed to assure that qualified personnel properly gather and evaluate the information submitted. Based on my inquiry of the person or persons who manage the system, or those persons directly responsible for gathering the information, the information is, to the best of my knowledge and belief, true, accurate, and complete. I am aware that there are significant penalties for submitting false information, including the possibility of fine and imprisonment for knowing violations. [40 CFR 403.12(l)]

SIGNATURE OF RESPONSIBLE PERSON:

MELISSA A. CAMPOS
Name (type or print)

Signature

Acct Admin
Title

8/7/13
Date

ATTACH THE FOLLOWING DOCUMENTATION:

- ☐ Wastewater discharge flow meter readings/log for last 6 months.
- ☐ Wastewater discharge pH readings/log for last 6 months.
- ☒ Waste manifest for sumps cleaning & sludge removal within last year.
- ☐ Wastewater treatment/discharge log for Formaldehyde for last 6 months.
- ☐ Wastewater treatment/discharge log for Gluteraldehyde for last 6 months.

FIRE ENVIRONMENTAL PROTECTION DIVISION
500 Castro Street • City Hall • 4th Floor • Mountain View, CA 94043-2010 • 650-903-6378

Business Name

El Camino Paving, Inc.

Facility ID: 722
EPA Category:
EPA Reference:

Facility Street Address

924 San Rafael Avenue

Periodic Report of Continued Compliance (PRCC)
From: 1/1/2012 to 6/30/2012

COMMENTS/EXPLANATION FOR MISSING WASTEWATER ANALYSIS:

I certify that the wastes discharged during the reporting period do not constitute hazardous waste under Chapter 6.5 of the Health and Safety Code [Sec. 25115 and 25117] and Title 22 of the California Code of Regulations [Sec. 66680-66746] at the point of discharge into the City sanitary sewer system. If I am a zero discharger, I certify that I have not discharged any categorical wastes and will not discharge them without prior notification to the City.

I certify under penalty of law that this document and all attachments were prepared under my direction or supervision in accordance with a system designed to assure that qualified personnel properly gather and evaluate the information submitted. Based on my inquiry of the person or persons who manage the system, or those persons directly responsible for gathering the information, the information is, to the best of my knowledge and belief, true, accurate, and complete. I am aware that there are significant penalties for submitting false information, including the possibility of fine and imprisonment for knowing violations. [40 CFR 403.12(l)]

SIGNATURE OF RESPONSIBLE PERSON:

Daniel Campos
Name (type or print)

Signature

Shop Foreman
Title

August 24, 2012
Date

ATTACH THE FOLLOWING DOCUMENTATION:

- ☐ Wastewater discharge flow meter readings/log for last 6 months.
- ☐ Wastewater discharge pH readings/log for last 6 months.
- ☒ Waste manifest for sumps cleaning & sludge removal within last year.
- ☐ Wastewater treatment/discharge log for Formaldehyde for last 6 months.
- ☐ Wastewater treatment/discharge log for Gluteraldehyde for last 6 months.

CITY OF MOUNTAIN VIEW
FIRE AND ENVIRONMENTAL PROTECTION DIVISION
500 Castro Street • City Hall • 4th Floor • Mountain View, CA 94041-2010 • 650-903-6378

Business Name

El Camino Paving, Inc.

Facility ID: **722**
EPA Category:
EPA Reference:

Facility Street Address

924 San Rafael Avenue

Periodic Report of Continued Compliance (PRCC)
From: 7/1/2011 to 12/31/2011

COMMENTS/EXPLANATION FOR MISSING WASTEWATER ANALYSIS:

I certify that the wastes discharged during the reporting period do not constitute hazardous waste under Chapter 6.5 of the Health and Safety Code [Sec. 25115 and 25117] and Title 22 of the California Code of Regulations [Sec. 66680-66746] at the point of discharge into the City sanitary sewer system. If I am a zero discharger, I certify that I have not discharged any categorical wastes and will not discharge them without prior notification to the City.

I certify under penalty of law that this document and all attachments were prepared under my direction or supervision in accordance with a system designed to assure that qualified personnel properly gather and evaluate the information submitted. Based on my inquiry of the person or persons who manage the system, or those persons directly responsible for gathering the information, the information is, to the best of my knowledge and belief, true, accurate, and complete. I am aware that there are significant penalties for submitting false information, including the possibility of fine and imprisonment for knowing violations. [40 CFR 403.12(l)]

SIGNATURE OF RESPONSIBLE PERSON:

Daniel Campos
Name (type or print)

Signature

Shop Foreman
Title

02/07/12
Date

ATTACH THE FOLLOWING DOCUMENTATION:

- ☐ Wastewater discharge flow meter readings/log for last 6 months.
- ☐ Wastewater discharge pH readings/log for last 6 months.
- ☒ Waste manifest for sumps cleaning & sludge removal within last year.
- ☐ Wastewater treatment/discharge log for Formaldehyde for last 6 months.
- ☐ Wastewater treatment/discharge log for Glutaraldehyde

FEB. 7. 2012 11:58AM EL CAMINO PAVING INC. 3445 p. 4A

CITY OF M NTAIN VIEW
FIRE AND ENVIRONMENTAL PROTECTION DIVISION
500 Castro Street • City Hall • 4th Floor • Mountain View, CA 94041-2010 • 650-903-6378

Business Name
El Camino Paving, Inc.

Facility ID: 722
EPA Category:
EPA Reference:

Facility Street Address
924 San Rafael Avenue

Periodic Report of Continued Compliance (PRCC)
From: 1/1/2011 to 6/30/2011

COMMENTS/EXPLANATION FOR MISSING WASTEWATER ANALYSIS:

I certify that the wastes discharged during the reporting period do not constitute hazardous waste under Chapter 6.5 of the Health and Safety Code [Sec. 25115 and 25117] and Title 22 of the California Code of Regulations [Sec. 66680-66746] at the point of discharge into the City sanitary sewer system. If I am a zero discharger, I certify that I have not discharged any categorical wastes and will not discharge them without prior notification to the City.

I certify under penalty of law that this document and all attachments were prepared under my direction or supervision in accordance with a system designed to assure that qualified personnel properly gather and evaluate the information submitted. Based on my inquiry of the person or persons who manage the system, or those persons directly responsible for gathering the information, the information is, to the best of my knowledge and belief, true, accurate, and complete. I am aware that there are significant penalties for submitting false information, including the possibility of fine and imprisonment for knowing violations. [40 CFR 403.12(l)]

SIGNATURE OF RESPONSIBLE PERSON:

DANIEL CAMPOS
Name (type or print)

Signature

SHOP FOREMAN
Title

aug 9, 2011
Date

ATTACH THE FOLLOWING DOCUMENTATION:

- ☐ Wastewater discharge flow meter readings/log for last 6 months.
- ☐ Wastewater discharge pH readings/log for last 6 months.
- ☒ Waste manifest for sumps cleaning & sludge removal within last year.
- ☐ Wastewater treatment/discharge log for Formaldehyde for last 6 months.
- ☐ Wastewater treatment/discharge log for Gluteraldehyde for last 6 months.

AUG. 9. 2011 5:11PM EL CAMINO PAVING INC NO. 2093 P. 3

CITY OF MOUNTAIN VIEW
FIRE AND ENVIRONMENTAL PROTECTION DIVISION
500 Castro Street • City Hall • 4th Floor • Mountain View, CA 94041-2010 • 650-903-6378

Business Name

El Camino Paving, Inc.

Facility ID: **722**
EPA Category:
EPA Reference:

Facility Street Address

924 San Rafael Avenue

Periodic Report of Continued Compliance (PRCC)
From: 7/1/2010 to 12/31/2010

COMMENTS/EXPLANATION FOR MISSING WASTEWATER ANALYSIS:

I certify that the wastes discharged during the reporting period do not constitute hazardous waste under Chapter 6.5 of the Health and Safety Code [Sec. 25115 and 25117] and Title 22 of the California Code of Regulations [Sec. 66680-66746] at the point of discharge into the City sanitary sewer system. If I am a zero discharger, I certify that I have not discharged any categorical wastes and will not discharge them without prior notification to the City.

I certify under penalty of law that this document and all attachments were prepared under my direction or supervision in accordance with a system designed to assure that qualified personnel properly gather and evaluate the information submitted. Based on my inquiry of the person or persons who manage the system, or those persons directly responsible for gathering the information, the information is, to the best of my knowledge and belief, true, accurate, and complete. I am aware that there are significant penalties for submitting false information, including the possibility of fine and imprisonment for knowing violations. [40 CFR 403.12(l)]

SIGNATURE OF RESPONSIBLE PERSON:

Melissa A. Campos
Name (type or print)

Melissa A Campos
Signature

Acct Admin
Title

January 18, 2011
Date

ATTACH THE FOLLOWING DOCUMENTATION:

- ☐ Wastewater discharge flow meter readings/log for last 6 months.
- ☐ Wastewater discharge pH readings/log for last 6 months.
- ☒ Waste manifest for sumps cleaning & sludge removal within last year.
- ☐ Wastewater treatment/discharge log for Formaldehyde for last 6 months.
- ☐ Wastewater treatment/discharge log for Gluteraldehyde for last 6 months.

CITY OF MOUNTAIN VIEW
FIRE AND ENVIRONMENTAL PROTECTION DIVISION
500 Castro Street • City Hall • 4th Floor • Mountain View, CA 94041-2010 • 650-903-6378

Business Name

El Camino Paving, Inc.

Facility ID: **722**
EPA Category:
EPA Reference:

Facility Street Address

924 San Rafael Avenue

Periodic Report of Continued Compliance (PRCC)
From: 1/1/2010 to 6/30/2010

COMMENTS/EXPLANATION FOR MISSING WASTEWATER ANALYSIS:

I certify that the wastes discharged during the reporting period do not constitute hazardous waste under Chapter 6.5 of the Health and Safety Code [Sec. 25115 and 25117] and Title 22 of the California Code of Regulations [Sec. 66680-66746] at the point of discharge into the City sanitary sewer system. If I am a zero discharger, I certify that I have not discharged any categorical wastes and will not discharge them without prior notification to the City.

I certify under penalty of law that this document and all attachments were prepared under my direction or supervision in accordance with a system designed to assure that qualified personnel properly gather and evaluate the information submitted. Based on my inquiry of the person or persons who manage the system, or those persons directly responsible for gathering the information, the information is, to the best of my knowledge and belief, true, accurate, and complete. I am aware that there are significant penalties for submitting false information, including the possibility of fine and imprisonment for knowing violations. [40 CFR 403.12(l)]

SIGNATURE OF RESPONSIBLE PERSON:

Melissa A. Campos
Name (type or print)

Melissa A. Campos
Signature

Office Admin
Title

8-19-10
Date

ATTACH THE FOLLOWING DOCUMENTATION:

- ☐ Wastewater discharge flow meter readings/log for last 6 months.
- ☐ Wastewater discharge pH readings/log for last 6 months.
- ☒ Waste manifest for sumps cleaning & sludge removal within last year.
- ☐ Wastewater treatment/discharge log for Formaldehyde for last 6 months.
- ☐ Wastewater treatment/discharge log for Gluteraldehyde for last 6 months.

CITY OF MOUNTAIN VIEW
1000 VICTORIA STREET, MOUNTAIN VIEW, CA 94041 • 650/903-6379

Business Name
El Camino Paving, Inc.

Facility ID: 722
EPA Category:
EPA Reference:

Facility Street Address
924 San Rafael Avenue

Periodic Report of Continued Compliance (PRCC)
From: 7/1/2009 to 12/31/2009

COMMENTS/EXPLANATION FOR MISSING WASTEWATER ANALYSIS:

I certify that the wastes discharged during the reporting period do not constitute hazardous waste under Chapter 6.5 of the Health and Safety Code [Sec. 25115 and 25117] and Title 22 of the California Code of Regulations [Sec. 66680-66746] at the point of discharge into the City sanitary sewer system. If I am a zero discharger, I certify that I have not discharged any categorical wastes and will not discharge them without prior notification to the City.

I certify under penalty of law that this document and all attachments were prepared under my direction or supervision in accordance with a system designed to assure that qualified personnel properly gather and evaluate the information submitted. Based on my inquiry of the person or persons who manage the system, or those persons directly responsible for gathering the information, the information is, to the best of my knowledge and belief, true, accurate, and complete. I am aware that there are significant penalties for submitting false information, including the possibility of fine and imprisonment for knowing violations. [40 CFR 403.12(l)]

SIGNATURE OF RESPONSIBLE PERSON:

Daniel Campos
Name (type or print)

Signature

Mechanic
Title

2-12-10
Date

ATTACH THE FOLLOWING DOCUMENTATION:

- ☐ Wastewater discharge flow meter readings/log for last 6 months.
- ☐ Wastewater discharge pH readings/log for last 6 months.
- ☒ Waste manifest for sumps cleaning & sludge removal within last year.
- ☐ Wastewater treatment/discharge log for Formaldehyde for last 6 months.
- ☐ Wastewater treatment/discharge log for Gluteraldehyde for last 6 months.

FEB. 12. 2010 10:25AM EL CAMINO PAVING INC NO. 4439 P. 2

CITY OF MOUNTAIN VIEW
FIRE AND ENVIRONMENTAL PROTECTION DIVISION
1000 VILLA STREET, MOUNTAIN VIEW, CA 94041 • 650-903-6378

Business Name
El Camino Paving, Inc.

Facility ID: **722**
EPA Category:
EPA Reference:

Facility Street Address
924 San Rafael Avenue

Periodic Report of Continued Compliance (PRCC)
From: 1/1/2009 to 6/30/2009

COMMENTS/EXPLANATION FOR MISSING WASTEWATER ANALYSIS:

I certify that the wastes discharged during the reporting period do not constitute hazardous waste under Chapter 6.5 of the Health and Safety Code [Sec. 25115 and 25117] and Title 22 of the California Code of Regulations [Sec. 66680-66746] at the point of discharge into the City sanitary sewer system. If I am a zero discharger, I certify that I have not discharged any categorical wastes and will not discharge them without prior notification to the City.

I certify under penalty of law that this document and all attachments were prepared under my direction or supervision in accordance with a system designed to assure that qualified personnel properly gather and evaluate the information submitted. Based on my inquiry of the person or persons who manage the system, or those persons directly responsible for gathering the information, the information is, to the best of my knowledge and belief, true, accurate, and complete. I am aware that there are significant penalties for submitting false information, including the possibility of fine and imprisonment for knowing violations. [40 CFR 403.12(l)]

SIGNATURE OF RESPONSIBLE PERSON:

Daniel Campos
Name (type or print)

Signature

Shop Foreman
Title

07/31/09
Date

ATTACH THE FOLLOWING DOCUMENTATION:

- ☐ Wastewater discharge flow meter readings/log for last 6 months.
- ☐ Wastewater discharge pH readings/log for last 6 months.
- ☒ Waste manifest for sumps cleaning & sludge removal within last year.
- ☐ Wastewater treatment/discharge log for Formaldehyde for last 6 months.
- ☐ Wastewater treatment/discharge log for Gluteraldehyde for last 6 months.

CITY OF MOUNTAIN VIEW
FIRE AND ENVIRONMENTAL PROTECTION DIVISION
1000 VILLA STREET, MOUNTAIN VIEW, CA 94041 • 650-903-6378

Business Name
El Camino Paving, Inc.

Facility ID: **722**
EPA Category:
EPA Reference:

Facility Street Address
924 San Rafael Avenue

Periodic Report of Continued Compliance (PRCC)
From: 1/1/2008 to 6/30/2008

COMMENTS/EXPLANATION FOR MISSING WASTEWATER ANALYSIS:

I certify that the wastes discharged during the reporting period do not constitute hazardous waste under Chapter 6.5 of the Health and Safety Code [Sec. 25115 and 25117] and Title 22 of the California Code of Regulations [Sec. 66680-66746] at the point of discharge into the City sanitary sewer system. If I am a zero discharger, I certify that I have not discharged any categorical wastes and will not discharge them without prior notification to the City.

I certify under penalty of law that this document and all attachments were prepared under my direction or supervision in accordance with a system designed to assure that qualified personnel properly gather and evaluate the information submitted. Based on my inquiry of the person or persons who manage the system, or those persons directly responsible for gathering the information, the information is, to the best of my knowledge and belief, true, accurate, and complete. I am aware that there are significant penalties for submitting false information, including the possibility of fine and imprisonment for knowing violations. [40 CFR 403.12(l)]

SIGNATURE OF RESPONSIBLE PERSON:

Daniel Campos
Name (type or print)

Signature

Mechanic
Title

02/05/09
Date

ATTACH THE FOLLOWING DOCUMENTATION:

- ☐ Wastewater discharge flow meter readings/log for last 6 months.
- ☐ Wastewater discharge pH readings/log for last 6 months.
- ☒ Waste manifest for sumps cleaning & sludge removal within last year.
- ☐ Wastewater treatment/discharge log for Formaldehyde for last 6 months.
- ☐ Wastewater treatment/discharge log for Gluteraldehyde for last 6 months.

CITY OF MOUNTAIN VIEW
FIRE AND ENVIRONMENTAL PROTECTION DIVISION
1000 VILLA STREET, MOUNTAIN VIEW, CA 94041 • 650-903-6378

Business Name
El Camino Paving, Inc.

Facility ID: **722**
EPA Category:
EPA Reference:

Facility Street Address
924 San Rafael Avenue

Periodic Report of Continued Compliance (PRCC)
From: 7/1/2008 to 12/31/2008

COMMENTS/EXPLANATION FOR MISSING WASTEWATER ANALYSIS:

I certify that the wastes discharged during the reporting period do not constitute hazardous waste under Chapter 6.5 of the Health and Safety Code [Sec. 25115 and 25117] and Title 22 of the California Code of Regulations [Sec. 66680-66746] at the point of discharge into the City sanitary sewer system. If I am a zero discharger, I certify that I have not discharged any categorical wastes and will not discharge them without prior notification to the City.

I certify under penalty of law that this document and all attachments were prepared under my direction or supervision in accordance with a system designed to assure that qualified personnel properly gather and evaluate the information submitted. Based on my inquiry of the person or persons who manage the system, or those persons directly responsible for gathering the information, the information is, to the best of my knowledge and belief, true, accurate, and complete. I am aware that there are significant penalties for submitting false information, including the possibility of fine and imprisonment for knowing violations. [40 CFR 403.12(l)]

SIGNATURE OF RESPONSIBLE PERSON:

Daniel Campos
Name (type or print)

Signature

Mechanic
Title

02/05/09
Date

ATTACH THE FOLLOWING DOCUMENTATION:

- ☐ Wastewater discharge flow meter readings/log for last 6 months.
- ☐ Wastewater discharge pH readings/log for last 6 months.
- ☒ Waste manifest for sumps cleaning & sludge removal within last year.
- ☐ Wastewater treatment/discharge log for Formaldehyde for last 6 months.
- ☐ Wastewater treatment/discharge log for Gluteraldehyde for last 6 months.

SHOP HAZARDS SOLUTIONS

[redacted]

CA0000648497

CUSTOMERS PO #	PHONE	DATE
	[redacted]	7/1/2008

Name

EL CAMINO PAVING

[redacted]

EL CAMINO PAVING
924 SAN RAFAEL
MOUNTAIN VIEW CA 94043

EPA #	REF	TERMS
CAL000045150	[illegible]	Net 15

1	DRAINED USED OIL FILTERS	65.00	65	00
	55 GAL 30 GAL 16 GAL			
1	HAZARDOUS WASTE PICK-UP ABSORBENTS & OIL FOR LANDFILL	225.00	225	00
1	55 GAL O/TOP U.N CERT RECON	52.00	52	00
1	FUEL SURCHARGE 3%	[illegible]	10	26
	Sales Tax	8.25%		

S.M.D.N.	003235980 JJK	TAX	4	29
SIGNATURE		TOTAL	356	55

SHIP TO:

CFR
2035 E. 16th St.
[redacted]
E.P.A. #CAL000270577

CFR
33210 Western Ave.
[redacted]
E.P.A. #CAL000091507

This is a job ticket.
Invoices mailed to Open Accounts.
Please match before paying.

27709

Thank You

Please print or type. (Form designed for use on elite (12-pitch) typewriter.)

Form Approved. OMB No. 2050-0039

UNIFORM HAZARDOUS WASTE MANIFEST

1. Generator ID Number: CAL000046168
2. Page 1 of: 1
3. Emergency Response Phone: [redacted]
4. Manifest Tracking Number: 003235980 JJK

GENERATOR

5. Generator's Name and Mailing Address: EL CAMINO PAVING [redacted]
Generator's Phone: [redacted]
Generator's Site Address (if different than mailing address): 924 SAN RAFAEL MOUNTAIN VIEW, CA 94043

6. Transporter 1 Company Name: SHOP HAZARDS SOLUTIONS
U.S. EPA ID Number: CA0000840497

7. Transporter 2 Company Name:
U.S. EPA ID Number:

8. Designated Facility Name and Site Address: GFI RANCHO CORDOVA, LLC [redacted]
U.S. EPA ID Number: CAD000094183
Facility's Phone: [redacted]

9a. HM	9b. U.S. DOT Description (Including Proper Shipping Name, Hazard Class, ID Number, and Packing Group (if any))	10. Containers No.	10. Containers Type	11. Total Quantity	12. Unit Wt./Vol.	13. Waste Codes		
	1. NON-RCRA HAZARDOUS WASTE SOLID, ABSORBENTS & OIL	1	DM	375	P	223	352	
	2.							
	3.							
	4.							

14. Special Handling Instructions and Additional Information
PROFILE #R3617
APPROPRIATE PROTECTIVE CLOTHING
SEE ERG #171

15. **GENERATOR'S/OFFEROR'S CERTIFICATION:** I hereby declare that the contents of this consignment are fully and accurately described above by the proper shipping name, and are classified, packaged, marked and labeled/placarded, and are in all respects in proper condition for transport according to applicable international and national governmental regulations. If export shipment and I am the Primary Exporter, I certify that the contents of this consignment conform to the terms of the attached EPA Acknowledgment of Consent.
I certify that the waste minimization statement identified in 40 CFR 262.27(a) (if I am a large quantity generator) or (b) (if I am a small quantity generator) is true.

Generator's/Offeror's Printed/Typed Name: [illegible] Signature: [illegible] Month: 07 Day: 01 Year: 1[illegible]

INTL

16. International Shipments ☐ Import to U.S. ☐ Export from U.S. Port of entry/exit:
Transporter signature (for exports only): Date leaving U.S.:

TRANSPORTER

17. Transporter Acknowledgment of Receipt of Materials

Transporter 1 Printed/Typed Name: Marshall Mead Signature: Marshall Mead Month: 7 Day: 1 Year: 0[illegible]

Transporter 2 Printed/Typed Name: Signature: Month: Day: Year:

DESIGNATED FACILITY

18. Discrepancy

18a. Discrepancy Indication Space ☐ Quantity ☐ Type ☐ Residue ☐ Partial Rejection ☐ Full Rejection

Manifest Reference Number:

18b. Alternate Facility (or Generator) U.S. EPA ID Number

Facility's Phone:

18c. Signature of Alternate Facility (or Generator) Month: Day: Year:

19. Hazardous Waste Report Management Method Codes (i.e., codes for hazardous waste treatment, disposal, and recycling systems)

1.	2.	3.

20. Designated Facility Owner or Operator: Certification of receipt of hazardous materials covered by the manifest except as noted in Item 18a

Printed/Typed Name: Signature:

Notice: New federal form. State of California requires generator to photocopy and mail to DTSC within 30 days: P.O. Box 400, Sacramento, CA 95812-0400

EPA Form 8700-22 (Rev. 3-05) Previous editions are obsolete.

GENERATOR'S INITIAL COPY

AMERICAN VALLEY WASTE OIL, INC.

[redacted]

EPA. CAL000827878

819

Invoice Numbe

7-1-8

Invoice Date:

BILL TO: EL CAMINO PAVING
924 SAN RAFAEL
MOUNTAIN VIEW, CA 94043

JOB SITE: EL CAMINO PAVING
924 SAN RAFAEL
MT.VIEW, CA 94043
16 WK SUMP

Phone	Customer P.O.	Payment Terms	Sales Rep: EPA#
[redacted] DANNY		Net 30 Days	CAL000045158

PRODUCT SHIPPING DESCRIPTION	WASTE CODE	MANIFEST	QUANTITY	PRICE	AMOUNT
USED OIL NON RCRA HAZARDOUS WASTE LIQUID	221	001738871 FLE	255	FLAT	75 00
USED AUTOMOTIVE ANTIFREEZE, NON RCRA HAZARDOUS WASTE LIQUID	343				
OILY WATER, NON RCRA HAZARDOUS WASTE LIQUID	221				
TRINITY HEAVY DUTY PREMIX RECYCLED ANTIFREEZE	N/A				
NON HAZARDOUS WASTE LIQUID					
TRUCK TIME	N/A				
GREASWEEP	N/A				
Trinity Extended Life Premix recycled Antifreeze					

I hereby certify that I have not mixed this waste with any other waste, that the total halides are less than 1000 P.P.M.; and that the waste does not contain any P.C.B.'s. I further agree to accept the additional charges for legal disposal if this waste is over 1000 P.P.M. total halides, or containes any P.C.B.'s.

TOTAL 75 00

DRIVER SIGNATURE [signature]

GENERATOR / AUTHORIZED SIGNATURE [signature]

TERMS: INVOICES OVER 30 DAYS ARE SUBJECT TO A 1.5% SERVICE CHARGE. CUSTOMER AGREES TO PAY ALL LEGAL FEES IF COURT ACTION BECOMES NECESSARY TO COLLECT THIS INVOICE.

American Valley Waste Oil hereby advises the above Generator the Generators shipment of used oil may be transported to a facility that is required to comply with federal regulations applicable to management of used oil, but that is not required to comply with the more stringent requirements applicable to hazardous waste management facilities. California facilities that handle or process used oil are required to meet those more stringent requirements, and some out-of-state facilities that process used oil also meet those requirements, engineering certifications of tank integrity, and financial assurances for closure and accidental releases. It is lawful to send used oil to out-of-state facilities that comply only with federal used oil management standards and not these more stringent requirements.

This notification is for information purposes only.

Driver signed [signature] Date 7-1-8 Generator signed [signature] Date 7-1-8

By signing the invoice the generator certifies that the generator has established a program to reduce the volume or quantity and toxicity of the hazardous waste to the degree, as determined by the generator, to be economically practicable.

By both parties signing this invoice it will serve as an agreement that American Valley will submit confirmations for (certain waste streams) to the generator that their waste has been transported to a license treatment or transfer facility.

DISPOSAL / RECYCLING FACILITY

✓ RIVERBANK OIL TRANSFER [redacted]

○ RAMOS ENVIRONMENTAL SERVICES [redacted]

MPC (10/

Please print or type. (Form designed for use on elite (12-pitch) typewriter.)

Form Approved. OMB No. 2050-0039

UNIFORM HAZARDOUS WASTE MANIFEST

1. Generator ID Number: CAL000045158
2. Page 1 of: 1
3. Emergency Response Phone: [redacted]
4. Manifest Tracking Number: 000982283 FLE

GENERATOR

5. Generator's Name and Mailing Address: EJ CAMINO PAVING 924 San Rafael MT. View Ca 94043
Generator [redacted]
Generator's Site Address (if different than mailing address)

6. Transporter: AMERICAN VALLEY WASTE OIL
U.S. EPA ID Number: CAL000827878

7. Transporter 2 Company Name
U.S. EPA ID Number:

8. Designated Facility Name and Site Address: RIVERBANK OIL TRANSFER [redacted]
U.S. EPA ID Number: CAL000190816
Facility's Phone:

9a. HM	9b. U.S. DOT Description (including Proper Shipping Name, Hazard Class, ID Number, and Packing Group (if any))	10. Containers No.	10. Containers Type	11. Total Quantity	12. Unit Wt./Vol.	13. Waste Codes		
	1. NON-RCRA HAZARDOUS WASTE LIQUID (USED OILY WATER)	001	TT	1075	G	221		
	2.							
	3.							
	4.							

14. Special Handling Instructions and Additional Information: GLOVES

15. **GENERATOR'S/OFFEROR'S CERTIFICATION:** I hereby declare that the contents of this consignment are fully and accurately described above by the proper shipping name, and are classified, packaged, marked and labeled/placarded, and are in all respects in proper condition for transport according to applicable international and national governmental regulations. If export shipment and I am the Primary Exporter, I certify that the contents of this consignment conform to the terms of the attached EPA Acknowledgment of Consent.
I certify that the waste minimization statement identified in 40 CFR 262.27(a) (if I am a large quantity generator) or (b) (if I am a small quantity generator) is true.

Generator's/Offeror's Printed/Typed Name: [illegible] | Signature: [illegible] | Month: 11 | Day: 19 | Year: 07

INTL

16. International Shipments ☐ Import to U.S. ☐ Export from U.S. Port of entry/exit:
Transporter signature (for exports only): Date leaving U.S.:

TRANSPORTER

17. Transporter Acknowledgment of Receipt of Materials

Transporter 1 Printed/Typed Name: [illegible] | Signature: [illegible] | Month | Day | Year

Transporter 2 Printed/Typed Name | Signature | Month: 11 | Day: 19 | Year: 07

DESIGNATED FACILITY

18. Discrepancy

18a. Discrepancy Indication Space ☐ Quantity ☐ Type ☐ Residue ☐ Partial Rejection ☐ Full Rejection

Manifest Reference Number:

18b. Alternate Facility (or Generator) | U.S. EPA ID Number
Facility's Phone:

18c. Signature of Alternate Facility (or Generator) | Month | Day | Year

19. Hazardous Waste Report Management Method Codes (i.e., codes for hazardous waste treatment, disposal, and recycling systems)

1.	2.	3.	4.
H 141			

20. Designated Facility Owner or Operator: Certification of receipt of hazardous materials covered by the manifest except as noted in Item 18a

Printed/Typed Name: [illegible] | Signature: [illegible] | Month: 11 | Day: 15 | Year: 07

Please print or type. (Form designed for use on elite (12-pitch) typewriter.)

Form Approved. OMB No. 2050-0039

UNIFORM HAZARDOUS WASTE MANIFEST

1. Generator ID Number: CA0000045158
2. Page 1 of: 1
3. Emergency Response Phone: [redacted]
4. Manifest Tracking Number: 000980374 FLE

GENERATOR

5. Generator's Name and Mailing Address: EL CAMINO AUTO
924 San Rafael
MT. VIEW CA 94043

Generator's Site Address (if different than mailing address)

Generator's Phone: [redacted]

6. Transporter 1 Company Name: AMERICAN VALLEY WASTE OIL
U.S. EPA ID Number: CAL000227878

7. Transporter 2 Company Name
U.S. EPA ID Number

8. Designated Facility Name and Site Address: RIVERBANK OIL TRANSFER [redacted]
U.S. EPA ID Number: CAL000190816

9a. HM	9b. U.S. DOT Description (including Proper Shipping Name, Hazard Class, ID Number, and Packing Group (if any))	10. Containers No.	10. Containers Type	11. Total Quantity	12. Unit Wt./Vol.	13. Waste Codes
	1. NON-RCRA HAZARDOUS WASTE LIQUID (USED OIL WATER)	001	TT	1	G	221
	2.					
	3.					
	4.					

14. Special Handling Instructions and Additional Information: GLOVES

15. **GENERATOR'S/OFFEROR'S CERTIFICATION:** I hereby declare that the contents of this consignment are fully and accurately described above by the proper shipping name, and are classified, packaged, marked and labeled/placarded, and are in all respects in proper condition for transport according to applicable international and national governmental regulations. If export shipment and I am the Primary Exporter, I certify that the contents of this consignment conform to the terms of the attached EPA Acknowledgment of Consent.
I certify that the waste minimization statement identified in 40 CFR 262.27(a) (if I am a large quantity generator) or (b) (if I am a small quantity generator) is true.

Generator's/Offeror's Printed/Typed Name | Signature | Month | Day | Year

INTL

16. International Shipments ☐ Import to U.S. ☐ Export from U.S. Port of entry/exit:
Transporter signature (for exports only): Date leaving U.S.:

TRANSPORTER

17. Transporter Acknowledgment of Receipt of Materials

Transporter 1 Printed/Typed Name | Signature | Month | Day | Year

Transporter 2 Printed/Typed Name | Signature | Month | Day | Year

DESIGNATED FACILITY

18. Discrepancy

18a. Discrepancy Indication Space ☐ Quantity ☐ Type ☐ Residue ☐ Partial Rejection ☐ Full Rejection

Manifest Reference Number:

18b. Alternate Facility (or Generator) | U.S. EPA ID Number

Facility's Phone:

18c. Signature of Alternate Facility (or Generator) | Month | Day | Year

19. Hazardous Waste Report Management Method Codes (i.e., codes for hazardous waste treatment, disposal, and recycling systems)

1.	2.	3.

20. Designated Facility Owner or Operator: Certification of receipt of hazardous materials covered by the manifest except as noted in Item 18a

Printed/Typed Name | Signature

Notice: New federal form. State of California requires generator to photocopy and mail to DTSC within 30 days: P.O. Box 400, Sacramento,CA 95812-0400

EPA Form 8700-22 (Rev. 3-05) Previous editions are obsolete.

GENERATOR'S INITIAL COPY

Please print or type. (Form designed for use on elite (12-pitch) typewriter.)

Form Approved. OMB No. 2050-0039

UNIFORM HAZARDOUS WASTE MANIFEST

1. Generator ID Number: CAL000045158
2. Page 1 of: 1
3. Emergency Response Phone: [redacted]
4. Manifest Tracking Number: 001421476 JJK

5. Generator's Name and Mailing Address: EL CAMINO PAVING [redacted]
Generator's Phone: [redacted]

Generator's Site Address (if different than mailing address): 924 SAN RAFAEL, MOUNTAIN VIEW, CA 94043

6. Transporter 1 Company Name: SHOP HAZARDS SOLUTIONS — U.S. EPA ID Number: CAD000646497

7. Transporter 2 Company Name: — U.S. EPA ID Number:

8. Designated Facility Name and Site Address: GEM-RANCHO CORDOVA, LLC [redacted] — U.S. EPA ID Number: CAD980884183

Facility's Phone:

GEM has the appropriate permits for, and will accept the waste this generator is shipping.

9a. HM	9b. U.S. DOT Description (including Proper Shipping Name, Hazard Class, ID Number, and Packing Group (if any))	10. Containers No.	10. Containers Type	11. Total Quantity	12. Unit Wt./Vol.	13. Waste Codes		
	1. RQ, WASTE PAINT RELATED MATERIAL, 3, UN1263, II (D001,F003)	1	DM	265	P	D001	F003	331
	2. NON-RCRA HAZARDOUS WASTE LIQUID, (WATER BASE PAINTS, OILS COMMODITY PACK)	1	DM	170	P	331		
	3. NON-RCRA HAZARDOUS WASTE SOLID, (ABSORBENTS & OIL)	1	DM	350	P	223	352	
	4.							

14. Special Handling Instructions and Additional Information
9b/1- PROFILE # R18454, MISC PAINTS & THINNERS COMMODITY PACK ERG #128 55gal
9b/2- PROFILE # R13455, MISC WATER BASE PAINTS ERG #171 30gal
9b/3- PROFILE # R3617, ABSORBENTS & OIL ERG #171 55gal
APPROPRIATE PROTECTIVE CLOTHING

15. **GENERATOR'S/OFFEROR'S CERTIFICATION:** I hereby declare that the contents of this consignment are fully and accurately described above by the proper shipping name, and are classified, packaged, marked and labeled/placarded, and are in all respects in proper condition for transport according to applicable international and national governmental regulations. If export shipment and I am the Primary Exporter, I certify that the contents of this consignment conform to the terms of the attached EPA Acknowledgment of Consent.
I certify that the waste minimization statement identified in 40 CFR 262.27(a) (if I am a large quantity generator) or (b) (if I am a small quantity generator) is true.

Generator's/Offeror's Printed/Typed Name: Melissa A. Campos — Signature: [signature] — Month 7 Day 05 Year 07

16. International Shipments ☐ Import to U.S. ☐ Export from U.S. Port of entry/exit:
Transporter signature (for exports only): Date leaving U.S.:

17. Transporter Acknowledgment of Receipt of Materials
Transporter 1 Printed/Typed Name: STEVE MEIKA — Signature: [signature] — Month 07 Day 05 Year 07
Transporter 2 Printed/Typed Name: — Signature: — Month Day Year

18. Discrepancy
18a. Discrepancy Indication Space ☐ Quantity ☐ Type ☐ Residue ☐ Partial Rejection ☐ Full Rejection
Manifest Reference Number:
18b. Alternate Facility (or Generator) — U.S. EPA ID Number
Facility's Phone:
18c. Signature of Alternate Facility (or Generator) — Month Day Year

19. Hazardous Waste Report Management Method Codes (i.e., codes for hazardous waste treatment, disposal, and recycling systems)
1. H141 2. H141 3. H141 4.

20. Designated Facility Owner or Operator: Certification of receipt of hazardous materials covered by the manifest except as noted in Item 18a
Printed/Typed Name: [illegible] — Signature: [signature] — Month 07 Day 11 Yr

GENERATOR — INT'L — TRANSPORTER — DESIGNATED FACILITY

EPA Form 8700-22 (Rev. 3-05) Previous editions are obsolete.

DESIGNATED FACILITY TO GENEF

L1899557-02 Original Sample (OS) • Matrix Spike (MS) • Matrix Spike Duplicate (MSD)

(OS) L1899557-02 09/20/25 15:15 • (MS) R4276342-5 09/20/25 15:20 • (MSD) R4276342-6 09/20/25 15:21

Analyte	Spike Amount (dry)	Original Result (dry)	MS Result (dry)	MSD Result (dry)	MS Rec.	MSD Rec.	Dilution	Rec. Limits	MS Qualifier	MSD Qualifier	RPD	RPD Limits
	mg/kg				%	%		%			%	%
Antimony	107	U	93.3	94.1	86.9	87.7	1	75.0-125			0.878	20
Arsenic	107	3.03	104	102	93.9	92.0	1	75.0-125			1.97	20
Barium	107	49.4	153	141	96.4	85.5	1	75.0-125			7.93	20
Beryllium	107	0.344	104	102	96.9	94.9	1	75.0-125			2.07	20
Cadmium	107	0.0972	100	98.0	93.1	91.2	1	75.0-125			2.09	20
Chromium	107	14.2	119	115	97.7	93.6	1	75.0-125			3.81	20
Cobalt	107	2.11	104	101	95.4	92.5	1	75.0-125			2.94	20
Copper	107	6.12	112	107	98.6	94.2	1	75.0-125			4.33	20
Lead	107	6.30	108	103	94.9	90.4	1	75.0-125			4.58	20
Molybdenum	107	1.40	104	101	95.7	93.2	1	75.0-125			2.53	20
Nickel	107	5.08	106	103	93.8	91.4	1	75.0-125			2.41	20
Selenium	107	U	99.0	96.5	92.2	89.9	1	75.0-125			2.58	20
Silver	21.5	U	20.7	20.2	96.2	94.1	1	75.0-125			2.21	20
Thallium	107	U	105	102	97.7	95.4	1	75.0-125			2.36	20
Vanadium	107	15.7	117	115	94.3	92.2	1	75.0-125			1.89	20
Zinc	107	29.0	130	123	93.9	87.5	1	75.0-125			5.43	20

Method Blank (MB)

(MB) R4277694-3 09/20/25 02:33

Analyte	MB Result mg/kg	MB Qualifier	MB MDL mg/kg	MB RDL mg/kg
TPHG C5 - C12	U		2.00	2.50
(S) a,a,a-Trifluorotoluene(FID)	*101*			*77.0-120*

Laboratory Control Sample (LCS) • Laboratory Control Sample Duplicate (LCSD)

(LCS) R4277694-1 09/20/25 00:36 • (LCSD) R4277694-2 09/20/25 00:59

Analyte	Spike Amount mg/kg	LCS Result mg/kg	LCSD Result mg/kg	LCS Rec. %	LCSD Rec. %	Rec. Limits %	LCS Qualifier	LCSD Qualifier	RPD %	RPD Limits %
TPHG C5 - C12	5.00	5.32	5.46	106	109	72.0-125			2.60	20
(S) a,a,a-Trifluorotoluene(FID)				*113*	*112*	*77.0-120*				

L1899037-01 Original Sample (OS) • Matrix Spike (MS) • Matrix Spike Duplicate (MSD)

(OS) L1899037-01 09/20/25 06:24 • (MS) R4277694-4 09/20/25 06:47 • (MSD) R4277694-5 09/20/25 07:10

Analyte	Spike Amount (dry) mg/kg	Original Result (dry) mg/kg	MS Result (dry) mg/kg	MSD Result (dry) mg/kg	MS Rec. %	MSD Rec. %	Dilution	Rec. Limits %	MS Qualifier	MSD Qualifier	RPD %	RPD Limits %
TPHG C5 - C12	1250	2060	3500	2950	116	71.1	200	10.0-141	E	E	17.2	29
(S) a,a,a-Trifluorotoluene(FID)					*112*	*111*		*77.0-120*				

Method Blank (MB)

(MB) R4277848-3 09/21/25 11:43

Analyte	MB Result mg/kg	MB Qualifier	MB MDL mg/kg	MB RDL mg/kg
TPHG C5 - C12	U		2.00	2.50
(S) a,a,a-Trifluorotoluene(FID)	*99.6*			*77.0-120*

Laboratory Control Sample (LCS) • Laboratory Control Sample Duplicate (LCSD)

(LCS) R4277848-1 09/21/25 10:10 • (LCSD) R4277848-2 09/21/25 10:33

Analyte	Spike Amount mg/kg	LCS Result mg/kg	LCSD Result mg/kg	LCS Rec. %	LCSD Rec. %	Rec. Limits %	LCS Qualifier	LCSD Qualifier	RPD %	RPD Limits %
TPHG C5 - C12	5.00	4.09	4.19	81.8	83.8	72.0-125			2.42	20
(S) a,a,a-Trifluorotoluene(FID)				*104*	*105*	*77.0-120*				

L1899785-02 Original Sample (OS) • Matrix Spike (MS) • Matrix Spike Duplicate (MSD)

(OS) L1899785-02 09/21/25 12:37 • (MS) R4277848-4 09/21/25 20:46 • (MSD) R4277848-5 09/21/25 21:09

Analyte	Spike Amount (dry) mg/kg	Original Result (dry) mg/kg	MS Result (dry) mg/kg	MSD Result (dry) mg/kg	MS Rec. %	MSD Rec. %	Dilution	Rec. Limits %	MS Qualifier	MSD Qualifier	RPD %	RPD Limits %
TPHG C5 - C12	162	U	151	152	92.8	93.6	25	10.0-141			0.858	29
(S) a,a,a-Trifluorotoluene(FID)					*105*	*105*		*77.0-120*				

Method Blank (MB)

(MB) R4276902-3 09/20/25 00:01

Analyte	MB Result mg/kg	MB Qualifier	MB MDL mg/kg	MB RDL mg/kg
Acetone	U		0.0697	0.100
Acrylonitrile	U		0.00803	0.0125
Benzene	U		0.000711	0.00100
Bromobenzene	U		0.00390	0.0125
Bromodichloromethane	U		0.00117	0.00250
Bromoform	U		0.00992	0.0250
Bromomethane	U		0.0101	0.0125
n-Butylbenzene	U		0.00625	0.0125
sec-Butylbenzene	U		0.00383	0.0125
tert-Butylbenzene	U		0.00189	0.00500
Carbon tetrachloride	U		0.00301	0.00500
Chlorobenzene	U		0.000858	0.00250
Chlorodibromomethane	U		0.00161	0.00250
Chloroethane	U		0.00569	0.0100
Chloroform	U		0.00162	0.00250
Chloromethane	U		0.00850	0.0125
2-Chlorotoluene	U		0.00129	0.00250
4-Chlorotoluene	U		0.00154	0.00500
1,2-Dibromo-3-Chloropropane	U		0.0107	0.0250
1,2-Dibromoethane	U		0.00126	0.00250
Dibromomethane	U		0.00178	0.00500
1,2-Dichlorobenzene	U		0.00156	0.00500
1,3-Dichlorobenzene	U		0.00165	0.00500
1,4-Dichlorobenzene	U		0.00175	0.00500
Dichlorodifluoromethane	U		0.00435	0.00500
1,1-Dichloroethane	U		0.00101	0.00250
1,2-Dichloroethane	U		0.00146	0.00250
1,1-Dichloroethene	U		0.00153	0.00250
cis-1,2-Dichloroethene	U		0.00129	0.00250
trans-1,2-Dichloroethene	U		0.00104	0.00500
1,2-Dichloropropane	U		0.00192	0.00500
1,1-Dichloropropene	U		0.00138	0.00500
1,3-Dichloropropane	U		0.00162	0.00500
cis-1,3-Dichloropropene	U		0.00105	0.00250
trans-1,3-Dichloropropene	U		0.00105	0.00500
2,2-Dichloropropane	U		0.00202	0.00250
Di-isopropyl ether	U		0.000769	0.00100
Ethylbenzene	U		0.000987	0.00250
Hexachloro-1,3-butadiene	U		0.0104	0.0250
Isopropylbenzene	U		0.00101	0.00250

Method Blank (MB)

(MB) R4276902-3 09/20/25 00:01

Analyte	MB Result mg/kg	MB Qualifier	MB MDL mg/kg	MB RDL mg/kg
p-Isopropyltoluene	U		0.00213	0.00500
2-Butanone (MEK)	U		0.0887	0.100
Methylene Chloride	U		0.0110	0.0250
4-Methyl-2-pentanone (MIBK)	U		0.00992	0.0250
Methyl tert-butyl ether	U		0.000773	0.00100
Naphthalene	U		0.00763	0.0125
n-Propylbenzene	U		0.00169	0.00500
Styrene	U		0.00445	0.0125
1,1,1,2-Tetrachloroethane	U		0.00130	0.00250
1,1,2,2-Tetrachloroethane	U		0.00116	0.00250
1,1,2-Trichlorotrifluoroethane	U		0.00281	0.00500
Tetrachloroethene	U		0.00152	0.00250
Toluene	U		0.00289	0.00500
1,2,3-Trichlorobenzene	U		0.00699	0.0125
1,2,4-Trichlorobenzene	U		0.00542	0.0125
1,1,1-Trichloroethane	U		0.00145	0.00250
1,1,2-Trichloroethane	U		0.00134	0.00250
Trichloroethene	U		0.000891	0.00100
Trichlorofluoromethane	U		0.00261	0.00400
1,2,3-Trichloropropane	U		0.00612	0.0125
1,2,4-Trimethylbenzene	U		0.00238	0.00500
1,2,3-Trimethylbenzene	U		0.00182	0.00500
1,3,5-Trimethylbenzene	U		0.00228	0.00500
Vinyl chloride	U		0.00201	0.00250
Xylenes, Total	U		0.00280	0.00650
(S) Toluene-d8	*110*			*75.0-131*
(S) 4-Bromofluorobenzene	*93.0*			*67.0-138*
(S) 1,2-Dichloroethane-d4	*86.2*			*70.0-130*

Laboratory Control Sample (LCS) • Laboratory Control Sample Duplicate (LCSD)

(LCS) R4276902-1 09/19/25 22:22 • (LCSD) R4276902-2 09/19/25 22:42

Analyte	Spike Amount mg/kg	LCS Result mg/kg	LCSD Result mg/kg	LCS Rec. %	LCSD Rec. %	Rec. Limits %	LCS Qualifier	LCSD Qualifier	RPD %	RPD Limits %
Acetone	3.13	3.51	3.21	112	103	10.0-160			8.93	31
Acrylonitrile	3.13	2.53	2.48	80.8	79.2	45.0-153			2.00	22
Benzene	0.625	0.567	0.557	90.7	89.1	70.0-123			1.78	20
Bromobenzene	0.625	0.634	0.619	101	99.0	73.0-121			2.39	20
Bromodichloromethane	0.625	0.591	0.581	94.6	93.0	73.0-121			1.71	20

Laboratory Control Sample (LCS) • Laboratory Control Sample Duplicate (LCSD)

(LCS) R4276902-1 09/19/25 22:22 • (LCSD) R4276902-2 09/19/25 22:42

Analyte	Spike Amount mg/kg	LCS Result mg/kg	LCSD Result mg/kg	LCS Rec. %	LCSD Rec. %	Rec. Limits %	LCS Qualifier	LCSD Qualifier	RPD %	RPD Limits %
Bromoform	0.625	0.547	0.537	87.5	85.9	64.0-132			1.85	20
Bromomethane	0.625	0.783	0.854	125	137	56.0-147			8.67	20
n-Butylbenzene	0.625	0.690	0.685	110	110	68.0-135			0.727	20
sec-Butylbenzene	0.625	0.705	0.693	113	111	74.0-130			1.72	20
tert-Butylbenzene	0.625	0.672	0.662	108	106	75.0-127			1.50	20
Carbon tetrachloride	0.625	0.698	0.685	112	110	66.0-128			1.88	20
Chlorobenzene	0.625	0.664	0.654	106	105	76.0-128			1.52	20
Chlorodibromomethane	0.625	0.654	0.635	105	102	74.0-127			2.95	20
Chloroethane	0.625	0.630	0.644	101	103	61.0-134			2.20	20
Chloroform	0.625	0.514	0.509	82.2	81.4	72.0-123			0.978	20
Chloromethane	0.625	0.565	0.580	90.4	92.8	51.0-138			2.62	20
2-Chlorotoluene	0.625	0.723	0.673	116	108	75.0-124			7.16	20
4-Chlorotoluene	0.625	0.623	0.612	99.7	97.9	75.0-124			1.78	20
1,2-Dibromo-3-Chloropropane	0.625	0.431	0.420	69.0	67.2	59.0-130			2.59	20
1,2-Dibromoethane	0.625	0.602	0.588	96.3	94.1	74.0-128			2.35	20
Dibromomethane	0.625	0.579	0.565	92.6	90.4	75.0-122			2.45	20
1,2-Dichlorobenzene	0.625	0.686	0.666	110	107	76.0-124			2.96	20
1,3-Dichlorobenzene	0.625	0.669	0.647	107	104	76.0-125			3.34	20
1,4-Dichlorobenzene	0.625	0.661	0.649	106	104	77.0-121			1.83	20
Dichlorodifluoromethane	0.625	0.564	0.553	90.2	88.5	43.0-156			1.97	20
1,1-Dichloroethane	0.625	0.587	0.572	93.9	91.5	70.0-127			2.59	20
1,2-Dichloroethane	0.625	0.527	0.511	84.3	81.8	65.0-131			3.08	20
1,1-Dichloroethene	0.625	0.595	0.576	95.2	92.2	65.0-131			3.25	20
cis-1,2-Dichloroethene	0.625	0.589	0.585	94.2	93.6	73.0-125			0.681	20
trans-1,2-Dichloroethene	0.625	0.569	0.565	91.0	90.4	71.0-125			0.705	20
1,2-Dichloropropane	0.625	0.583	0.565	93.3	90.4	74.0-125			3.14	20
1,1-Dichloropropene	0.625	0.629	0.611	101	97.8	73.0-125			2.90	20
1,3-Dichloropropane	0.625	0.594	0.588	95.0	94.1	80.0-125			1.02	20
cis-1,3-Dichloropropene	0.625	0.572	0.559	91.5	89.4	76.0-127			2.30	20
trans-1,3-Dichloropropene	0.625	0.599	0.584	95.8	93.4	73.0-127			2.54	20
2,2-Dichloropropane	0.625	0.518	0.514	82.9	82.2	59.0-135			0.775	20
Di-isopropyl ether	0.625	0.635	0.628	102	100	60.0-136			1.11	20
Ethylbenzene	0.625	0.648	0.629	104	101	74.0-126			2.98	20
Hexachloro-1,3-butadiene	0.625	0.606	0.592	97.0	94.7	57.0-150			2.34	20
Isopropylbenzene	0.625	0.683	0.668	109	107	72.0-127			2.22	20
p-Isopropyltoluene	0.625	0.708	0.690	113	110	72.0-133			2.58	20
2-Butanone (MEK)	3.13	2.33	2.16	74.4	69.0	30.0-160			7.57	24
Methylene Chloride	0.625	0.588	0.586	94.1	93.8	68.0-123			0.341	20
4-Methyl-2-pentanone (MIBK)	3.13	2.73	2.64	87.2	84.3	56.0-143			3.35	20
Methyl tert-butyl ether	0.625	0.492	0.484	78.7	77.4	66.0-132			1.64	20

Laboratory Control Sample (LCS) • Laboratory Control Sample Duplicate (LCSD)

(LCS) R4276902-1 09/19/25 22:22 • (LCSD) R4276902-2 09/19/25 22:42

Analyte	Spike Amount mg/kg	LCS Result mg/kg	LCSD Result mg/kg	LCS Rec. %	LCSD Rec. %	Rec. Limits %	LCS Qualifier	LCSD Qualifier	RPD %	RPD Limits %
Naphthalene	0.625	0.443	0.445	70.9	71.2	59.0-130			0.450	20
n-Propylbenzene	0.625	0.666	0.655	107	105	74.0-126			1.67	20
Styrene	0.625	0.618	0.603	98.9	96.5	72.0-127			2.46	20
1,1,1,2-Tetrachloroethane	0.625	0.652	0.632	104	101	74.0-129			3.12	20
1,1,2,2-Tetrachloroethane	0.625	0.495	0.489	79.2	78.2	68.0-128			1.22	20
1,1,2-Trichlorotrifluoroethane	0.625	0.697	0.678	112	108	61.0-139			2.76	20
Tetrachloroethene	0.625	0.701	0.679	112	109	70.0-136			3.19	20
Toluene	0.625	0.634	0.617	101	98.7	75.0-121			2.72	20
1,2,3-Trichlorobenzene	0.625	0.526	0.530	84.2	84.8	59.0-139			0.758	20
1,2,4-Trichlorobenzene	0.625	0.596	0.588	95.4	94.1	62.0-137			1.35	20
1,1,1-Trichloroethane	0.625	0.615	0.599	98.4	95.8	69.0-126			2.64	20
1,1,2-Trichloroethane	0.625	0.592	0.577	94.7	92.3	78.0-123			2.57	20
Trichloroethene	0.625	0.708	0.681	113	109	76.0-126			3.89	20
Trichlorofluoromethane	0.625	0.673	0.666	108	107	61.0-142			1.05	20
1,2,3-Trichloropropane	0.625	0.517	0.496	82.7	79.4	67.0-129			4.15	20
1,2,4-Trimethylbenzene	0.625	0.655	0.635	105	102	70.0-126			3.10	20
1,2,3-Trimethylbenzene	0.625	0.655	0.648	105	104	74.0-124			1.07	20
1,3,5-Trimethylbenzene	0.625	0.650	0.631	104	101	73.0-127			2.97	20
Vinyl chloride	0.625	0.530	0.534	84.8	85.4	63.0-134			0.752	20
Xylenes, Total	1.88	1.91	1.86	102	98.9	72.0-127			2.65	20
(S) Toluene-d8				*104*	*104*	*75.0-131*				
(S) 4-Bromofluorobenzene				*90.5*	*88.3*	*67.0-138*				
(S) 1,2-Dichloroethane-d4				*96.1*	*94.8*	*70.0-130*				

Method Blank (MB)

(MB) R4276510-2 09/19/25 11:01

Analyte	MB Result mg/kg	MB Qualifier	MB MDL mg/kg	MB RDL mg/kg
Acetone	U		0.0697	0.100
Acrylonitrile	U		0.00803	0.0125
Benzene	U		0.000711	0.00100
Bromobenzene	U		0.00390	0.0125
Bromodichloromethane	U		0.00117	0.00250
Bromoform	U		0.00992	0.0250
Bromomethane	U		0.0101	0.0125
n-Butylbenzene	U		0.00625	0.0125
sec-Butylbenzene	U		0.00383	0.0125
tert-Butylbenzene	U		0.00189	0.00500
Carbon tetrachloride	U		0.00301	0.00500
Chlorobenzene	U		0.000858	0.00250
Chlorodibromomethane	U		0.00161	0.00250
Chloroethane	U		0.00569	0.0100
Chloroform	U		0.00162	0.00250
Chloromethane	U		0.00850	0.0125
2-Chlorotoluene	U		0.00129	0.00250
4-Chlorotoluene	U		0.00154	0.00500
1,2-Dibromo-3-Chloropropane	U		0.0107	0.0250
1,2-Dibromoethane	U		0.00126	0.00250
Dibromomethane	U		0.00178	0.00500
1,2-Dichlorobenzene	U		0.00156	0.00500
1,3-Dichlorobenzene	U		0.00165	0.00500
1,4-Dichlorobenzene	U		0.00175	0.00500
Dichlorodifluoromethane	U		0.00435	0.00500
1,1-Dichloroethane	U		0.00101	0.00250
1,2-Dichloroethane	U		0.00146	0.00250
1,1-Dichloroethene	U		0.00153	0.00250
cis-1,2-Dichloroethene	U		0.00129	0.00250
trans-1,2-Dichloroethene	U		0.00104	0.00500
1,2-Dichloropropane	U		0.00192	0.00500
1,1-Dichloropropene	U		0.00138	0.00500
1,3-Dichloropropane	U		0.00162	0.00500
cis-1,3-Dichloropropene	U		0.00105	0.00250
trans-1,3-Dichloropropene	U		0.00105	0.00500
2,2-Dichloropropane	U		0.00202	0.00250
Di-isopropyl ether	U		0.000769	0.00100
Ethylbenzene	U		0.000987	0.00250
Hexachloro-1,3-butadiene	U		0.0104	0.0250
Isopropylbenzene	U		0.00101	0.00250

Method Blank (MB)

(MB) R4276510-2 09/19/25 11:01

Analyte	MB Result mg/kg	MB Qualifier	MB MDL mg/kg	MB RDL mg/kg
p-Isopropyltoluene	U		0.00213	0.00500
2-Butanone (MEK)	U		0.0887	0.100
Methylene Chloride	U		0.0110	0.0250
4-Methyl-2-pentanone (MIBK)	U		0.00992	0.0250
Methyl tert-butyl ether	U		0.000773	0.00100
Naphthalene	U		0.00763	0.0125
n-Propylbenzene	U		0.00169	0.00500
Styrene	U		0.00445	0.0125
1,1,1,2-Tetrachloroethane	U		0.00130	0.00250
1,1,2,2-Tetrachloroethane	U		0.00116	0.00250
1,1,2-Trichlorotrifluoroethane	U		0.00281	0.00500
Tetrachloroethene	U		0.00152	0.00250
Toluene	U		0.00289	0.00500
1,2,3-Trichlorobenzene	U		0.00699	0.0125
1,2,4-Trichlorobenzene	U		0.00542	0.0125
1,1,1-Trichloroethane	U		0.00145	0.00250
1,1,2-Trichloroethane	U		0.00134	0.00250
Trichloroethene	U		0.000891	0.00100
Trichlorofluoromethane	U		0.00261	0.00400
1,2,3-Trichloropropane	U		0.00612	0.0125
1,2,4-Trimethylbenzene	U		0.00238	0.00500
1,2,3-Trimethylbenzene	U		0.00182	0.00500
1,3,5-Trimethylbenzene	U		0.00228	0.00500
Vinyl chloride	U		0.00201	0.00250
Xylenes, Total	U		0.00280	0.00650
(S) Toluene-d8	*103*			*75.0-131*
(S) 4-Bromofluorobenzene	*110*			*67.0-138*
(S) 1,2-Dichloroethane-d4	*92.8*			*70.0-130*

Laboratory Control Sample (LCS)

(LCS) R4276510-1 09/19/25 09:33

Analyte	Spike Amount mg/kg	LCS Result mg/kg	LCS Rec. %	Rec. Limits %	LCS Qualifier
Acetone	3.13	4.51	144	10.0-160	
Acrylonitrile	3.13	3.53	113	45.0-153	
Benzene	0.625	0.542	86.7	70.0-123	
Bromobenzene	0.625	0.590	94.4	73.0-121	
Bromodichloromethane	0.625	0.635	102	73.0-121	

Laboratory Control Sample (LCS)

(LCS) R4276510-1 09/19/25 09:33

Analyte	Spike Amount mg/kg	LCS Result mg/kg	LCS Rec. %	Rec. Limits %	LCS Qualifier
Bromoform	0.625	0.663	106	64.0-132	
Bromomethane	0.625	0.652	104	56.0-147	
n-Butylbenzene	0.625	0.558	89.3	68.0-135	
sec-Butylbenzene	0.625	0.522	83.5	74.0-130	
tert-Butylbenzene	0.625	0.631	101	75.0-127	
Carbon tetrachloride	0.625	0.713	114	66.0-128	
Chlorobenzene	0.625	0.610	97.6	76.0-128	
Chlorodibromomethane	0.625	0.628	100	74.0-127	
Chloroethane	0.625	0.728	116	61.0-134	
Chloroform	0.625	0.544	87.0	72.0-123	
Chloromethane	0.625	0.744	119	51.0-138	
2-Chlorotoluene	0.625	0.568	90.9	75.0-124	
4-Chlorotoluene	0.625	0.525	84.0	75.0-124	
1,2-Dibromo-3-Chloropropane	0.625	0.597	95.5	59.0-130	
1,2-Dibromoethane	0.625	0.577	92.3	74.0-128	
Dibromomethane	0.625	0.585	93.6	75.0-122	
1,2-Dichlorobenzene	0.625	0.522	83.5	76.0-124	
1,3-Dichlorobenzene	0.625	0.558	89.3	76.0-125	
1,4-Dichlorobenzene	0.625	0.519	83.0	77.0-121	
Dichlorodifluoromethane	0.625	0.485	77.6	43.0-156	
1,1-Dichloroethane	0.625	0.613	98.1	70.0-127	
1,2-Dichloroethane	0.625	0.646	103	65.0-131	
1,1-Dichloroethene	0.625	0.799	128	65.0-131	
cis-1,2-Dichloroethene	0.625	0.531	85.0	73.0-125	
trans-1,2-Dichloroethene	0.625	0.674	108	71.0-125	
1,2-Dichloropropane	0.625	0.569	91.0	74.0-125	
1,1-Dichloropropene	0.625	0.627	100	73.0-125	
1,3-Dichloropropane	0.625	0.520	83.2	80.0-125	
cis-1,3-Dichloropropene	0.625	0.681	109	76.0-127	
trans-1,3-Dichloropropene	0.625	0.856	137	73.0-127	J4
2,2-Dichloropropane	0.625	0.669	107	59.0-135	
Di-isopropyl ether	0.625	0.673	108	60.0-136	
Ethylbenzene	0.625	0.667	107	74.0-126	
Hexachloro-1,3-butadiene	0.625	0.828	132	57.0-150	
Isopropylbenzene	0.625	0.692	111	72.0-127	
p-Isopropyltoluene	0.625	0.628	100	72.0-133	
2-Butanone (MEK)	3.13	3.60	115	30.0-160	
Methylene Chloride	0.625	0.836	134	68.0-123	J4
4-Methyl-2-pentanone (MIBK)	3.13	3.63	116	56.0-143	
Methyl tert-butyl ether	0.625	0.722	116	66.0-132	

Laboratory Control Sample (LCS)

(LCS) R4276510-1 09/19/25 09:33

Analyte	Spike Amount mg/kg	LCS Result mg/kg	LCS Rec. %	Rec. Limits %	LCS Qualifier
Naphthalene	0.625	0.660	106	59.0-130	
n-Propylbenzene	0.625	0.517	82.7	74.0-126	
Styrene	0.625	0.702	112	72.0-127	
1,1,1,2-Tetrachloroethane	0.625	0.592	94.7	74.0-129	
1,1,2,2-Tetrachloroethane	0.625	0.369	59.0	68.0-128	J4
1,1,2-Trichlorotrifluoroethane	0.625	0.809	129	61.0-139	
Tetrachloroethene	0.625	0.806	129	70.0-136	
Toluene	0.625	0.735	118	75.0-121	
1,2,3-Trichlorobenzene	0.625	0.686	110	59.0-139	
1,2,4-Trichlorobenzene	0.625	0.655	105	62.0-137	
1,1,1-Trichloroethane	0.625	0.714	114	69.0-126	
1,1,2-Trichloroethane	0.625	0.663	106	78.0-123	
Trichloroethene	0.625	0.582	93.1	76.0-126	
Trichlorofluoromethane	0.625	0.891	143	61.0-142	J4
1,2,3-Trichloropropane	0.625	0.563	90.1	67.0-129	
1,2,4-Trimethylbenzene	0.625	0.615	98.4	70.0-126	
1,2,3-Trimethylbenzene	0.625	0.548	87.7	74.0-124	
1,3,5-Trimethylbenzene	0.625	0.593	94.9	73.0-127	
Vinyl chloride	0.625	0.672	108	63.0-134	
Xylenes, Total	1.88	2.09	111	72.0-127	
(S) Toluene-d8			*126*	*75.0-131*	
(S) 4-Bromofluorobenzene			*117*	*67.0-138*	
(S) 1,2-Dichloroethane-d4			*116*	*70.0-130*	

Method Blank (MB)

(MB) R4279950-1 09/28/25 04:01

Analyte	MB Result mg/kg	MB Qualifier	MB MDL mg/kg	MB RDL mg/kg
C12-C22 Hydrocarbons	U		2.53	4.00
C22-C32 Hydrocarbons	U		2.53	4.00
C32-C40 Hydrocarbons	U		2.53	4.00
(S) o-Terphenyl	*74.3*			*18.0-148*

Laboratory Control Sample (LCS)

(LCS) R4279950-2 09/28/25 04:15

Analyte	Spike Amount mg/kg	LCS Result mg/kg	LCS Rec. %	Rec. Limits %	LCS Qualifier
C12-C22 Hydrocarbons	25.0	20.4	81.6	50.0-150	
C22-C32 Hydrocarbons	25.0	19.0	76.0	50.0-150	
(S) o-Terphenyl			*46.4*	*18.0-148*	

L1899525-02 Original Sample (OS) • Matrix Spike (MS) • Matrix Spike Duplicate (MSD)

(OS) L1899525-02 09/28/25 07:31 • (MS) R4279950-3 09/28/25 07:45 • (MSD) R4279950-4 09/28/25 07:59

Analyte	Spike Amount (dry) mg/kg	Original Result (dry) mg/kg	MS Result (dry) mg/kg	MSD Result (dry) mg/kg	MS Rec. %	MSD Rec. %	Dilution	Rec. Limits %	MS Qualifier	MSD Qualifier	RPD %	RPD Limits %
C12-C22 Hydrocarbons	31.0	U	24.9	25.0	80.3	81.1	1	50.0-150			0.509	20
C22-C32 Hydrocarbons	31.0	U	24.9	24.8	80.3	80.2	1	50.0-150			0.512	20
(S) o-Terphenyl					*48.0*	*50.8*		*18.0-148*				

Method Blank (MB)

(MB) R4279951-1 09/28/25 11:43

Analyte	MB Result mg/kg	MB Qualifier	MB MDL mg/kg	MB RDL mg/kg
C12-C22 Hydrocarbons	U		2.53	4.00
C22-C32 Hydrocarbons	U		2.53	4.00
C32-C40 Hydrocarbons	U		2.53	4.00
(S) o-Terphenyl	*70.1*			*18.0-148*

Laboratory Control Sample (LCS)

(LCS) R4279951-2 09/28/25 11:57

Analyte	Spike Amount mg/kg	LCS Result mg/kg	LCS Rec. %	Rec. Limits %	LCS Qualifier
C12-C22 Hydrocarbons	25.0	18.9	75.6	50.0-150	
C22-C32 Hydrocarbons	25.0	18.8	75.2	50.0-150	
(S) o-Terphenyl			*44.1*	*18.0-148*	

L1899554-01 Original Sample (OS) • Matrix Spike (MS) • Matrix Spike Duplicate (MSD)

(OS) L1899554-01 09/28/25 15:14 • (MS) R4279951-3 09/28/25 15:28 • (MSD) R4279951-4 09/28/25 15:42

Analyte	Spike Amount (dry) mg/kg	Original Result (dry) mg/kg	MS Result (dry) mg/kg	MSD Result (dry) mg/kg	MS Rec. %	MSD Rec. %	Dilution	Rec. Limits %	MS Qualifier	MSD Qualifier	RPD %	RPD Limits %
C12-C22 Hydrocarbons	24.8	U	17.1	17.6	69.0	70.2	1	50.0-150			2.95	20
C22-C32 Hydrocarbons	24.8	U	15.6	16.9	62.8	67.3	1	50.0-150			8.20	20
(S) o-Terphenyl					*48.0*	*52.8*		*18.0-148*				

Method Blank (MB)

(MB) R4277314-1 09/22/25 18:51

Analyte	MB Result mg/kg	MB Qualifier	MB MDL mg/kg	MB RDL mg/kg
Aldrin	U		0.00645	0.0200
Alpha BHC	U		0.00637	0.0200
Beta BHC	U		0.00630	0.0200
Delta BHC	U		0.00635	0.0200
Gamma BHC	U		0.00676	0.0200
4,4-DDD	U		0.00690	0.0200
4,4-DDE	U		0.00673	0.0200
4,4-DDT	U		0.00766	0.0200
Dieldrin	U		0.00697	0.0200
Endosulfan I	U		0.00604	0.0200
Endosulfan II	U		0.00661	0.0200
Endosulfan sulfate	U		0.00642	0.0200
Endrin	U		0.00746	0.0200
Endrin aldehyde	U		0.00590	0.0200
Endrin ketone	U		0.00695	0.0200
Heptachlor	U		0.00693	0.0200
Heptachlor epoxide	U		0.00650	0.0200
Hexachlorobenzene	U		0.00608	0.0200
Methoxychlor	U		0.00806	0.0200
Chlordane	U		0.0990	0.300
Toxaphene	U		0.214	0.400
(S) Decachlorobiphenyl	*108*			*10.0-135*
(S) Tetrachloro-m-xylene	*100*			*10.0-139*

Laboratory Control Sample (LCS)

(LCS) R4277314-2 09/22/25 19:00

Analyte	Spike Amount mg/kg	LCS Result mg/kg	LCS Rec. %	Rec. Limits %	LCS Qualifier
Aldrin	0.0666	0.0736	111	34.0-136	
Alpha BHC	0.0666	0.0745	112	34.0-139	
Beta BHC	0.0666	0.0733	110	34.0-133	
Delta BHC	0.0666	0.0700	105	34.0-135	
Gamma BHC	0.0666	0.0794	119	34.0-136	
4,4-DDD	0.0666	0.0797	120	33.0-141	
4,4-DDE	0.0666	0.0794	119	34.0-134	
4,4-DDT	0.0666	0.0808	121	30.0-143	
Dieldrin	0.0666	0.0770	116	35.0-137	
Endosulfan I	0.0666	0.0681	102	34.0-134	

1 Cp
2 Tc
3 Ss
4 Cn
5 Ds
6 Sr
7 Qc
8 Gl
9 Al
10 Sc

Laboratory Control Sample (LCS)

(LCS) R4277314-2 09/22/25 19:00

Analyte	Spike Amount mg/kg	LCS Result mg/kg	LCS Rec. %	Rec. Limits %	LCS Qualifier
Endosulfan II	0.0666	0.0756	114	35.0-132	
Endosulfan sulfate	0.0666	0.0709	106	35.0-132	
Endrin	0.0666	0.0789	118	34.0-137	
Endrin aldehyde	0.0666	0.0782	117	23.0-121	
Endrin ketone	0.0666	0.0763	115	35.0-144	
Heptachlor	0.0666	0.0758	114	36.0-141	
Heptachlor epoxide	0.0666	0.0751	113	36.0-134	
Hexachlorobenzene	0.0666	0.0681	102	33.0-129	
Methoxychlor	0.0666	0.0779	117	28.0-150	
(S) Decachlorobiphenyl			*93.2*	*10.0-135*	
(S) Tetrachloro-m-xylene			*88.9*	*10.0-139*	

L1899525-25 Original Sample (OS) • Matrix Spike (MS) • Matrix Spike Duplicate (MSD)

(OS) L1899525-25 09/22/25 21:38 • (MS) R4277314-3 09/22/25 21:48 • (MSD) R4277314-4 09/22/25 21:57

Analyte	Spike Amount (dry) mg/kg	Original Result (dry) mg/kg	MS Result (dry) mg/kg	MSD Result (dry) mg/kg	MS Rec. %	MSD Rec. %	Dilution	Rec. Limits %	MS Qualifier	MSD Qualifier	RPD %	RPD Limits %
Aldrin	0.0650	U	0.0495	0.0374	76.2	57.2	1	20.0-135			27.8	37
Alpha BHC	0.0650	U	0.0501	0.0385	77.1	58.9	1	27.0-140			26.1	35
Beta BHC	0.0650	U	0.0453	0.0349	69.6	53.4	1	23.0-141			25.8	37
Delta BHC	0.0650	U	0.0455	0.0346	70.0	52.9	1	21.0-138			27.1	35
Gamma BHC	0.0650	U	0.0533	0.0404	82.0	61.8	1	27.0-137			27.6	36
4,4-DDD	0.0650	U	0.0609	0.0483	93.6	73.8	1	15.0-152	P	P	23.1	39
4,4-DDE	0.0650	U	0.0540	0.0407	83.1	62.2	1	10.0-152			28.1	40
4,4-DDT	0.0650	U	0.0452	0.0317	69.5	48.5	1	10.0-151			34.9	40
Dieldrin	0.0650	U	0.0595	0.0432	91.6	66.0	1	17.0-145			31.8	37
Endosulfan I	0.0650	U	0.0505	0.0375	77.7	57.3	1	20.0-137			29.6	36
Endosulfan II	0.0650	U	0.0525	0.0390	80.8	59.6	1	15.0-141			29.6	37
Endosulfan sulfate	0.0650	U	0.0502	0.0389	77.3	59.4	1	15.0-143			25.5	38
Endrin	0.0650	U	0.0514	0.0386	79.0	59.1	1	19.0-143	P	P	28.2	37
Endrin aldehyde	0.0650	U	0.0564	0.0498	86.8	76.1	1	10.0-139			12.5	40
Endrin ketone	0.0650	U	0.0621	0.0568	95.5	86.9	1	17.0-149			8.86	38
Heptachlor	0.0650	U	0.0509	0.0378	78.4	57.8	1	22.0-138			29.6	37
Heptachlor epoxide	0.0650	U	0.0517	0.0385	79.5	58.9	1	22.0-138			29.1	36
Hexachlorobenzene	0.0650	U	0.0467	0.0371	71.9	56.7	1	25.0-126			22.9	35
Methoxychlor	0.0650	U	0.131	0.0694	202	106	1	10.0-159	J5 P	J3 P	61.6	40
(S) Decachlorobiphenyl					*143*	*76.3*		*10.0-135*	J1			
(S) Tetrachloro-m-xylene					*65.0*	*52.6*		*10.0-139*				

Method Blank (MB)

(MB) R4277677-1 09/23/25 22:48

Analyte	MB Result mg/kg	MB Qualifier	MB MDL mg/kg	MB RDL mg/kg
Aldrin	U		0.00645	0.0200
Alpha BHC	U		0.00637	0.0200
Beta BHC	U		0.00630	0.0200
Delta BHC	U		0.00635	0.0200
Gamma BHC	U		0.00676	0.0200
4,4-DDD	U		0.00690	0.0200
4,4-DDE	U		0.00673	0.0200
4,4-DDT	U		0.00766	0.0200
Dieldrin	U		0.00697	0.0200
Endosulfan I	U		0.00604	0.0200
Endosulfan II	U		0.00661	0.0200
Endosulfan sulfate	U		0.00642	0.0200
Endrin	U		0.00746	0.0200
Endrin aldehyde	U		0.00590	0.0200
Endrin ketone	U		0.00695	0.0200
Heptachlor	U		0.00693	0.0200
Heptachlor epoxide	U		0.00650	0.0200
Hexachlorobenzene	U		0.00608	0.0200
Methoxychlor	U		0.00806	0.0200
Chlordane	U		0.0990	0.300
Toxaphene	U		0.214	0.400
(S) Decachlorobiphenyl	*67.1*			*10.0-135*
(S) Tetrachloro-m-xylene	*80.8*			*10.0-139*

Laboratory Control Sample (LCS)

(LCS) R4277677-5 09/23/25 22:58

Analyte	Spike Amount mg/kg	LCS Result mg/kg	LCS Rec. %	Rec. Limits %	LCS Qualifier
Aldrin	0.0666	0.0560	84.1	34.0-136	
Alpha BHC	0.0666	0.0597	89.6	34.0-139	
Beta BHC	0.0666	0.0566	85.0	34.0-133	
Delta BHC	0.0666	0.0504	75.7	34.0-135	
Gamma BHC	0.0666	0.0594	89.2	34.0-136	
4,4-DDD	0.0666	0.0599	89.9	33.0-141	
4,4-DDE	0.0666	0.0565	84.8	34.0-134	
4,4-DDT	0.0666	0.0599	89.9	30.0-143	
Dieldrin	0.0666	0.0568	85.3	35.0-137	
Endosulfan I	0.0666	0.0557	83.6	34.0-134	

Laboratory Control Sample (LCS)

(LCS) R4277677-5 09/23/25 22:58

Analyte	Spike Amount mg/kg	LCS Result mg/kg	LCS Rec. %	Rec. Limits %	LCS Qualifier
Endosulfan II	0.0666	0.0571	85.7	35.0-132	
Endosulfan sulfate	0.0666	0.0548	82.3	35.0-132	
Endrin	0.0666	0.0595	89.3	34.0-137	
Endrin aldehyde	0.0666	0.0529	79.4	23.0-121	
Endrin ketone	0.0666	0.0568	85.3	35.0-144	
Heptachlor	0.0666	0.0590	88.6	36.0-141	
Heptachlor epoxide	0.0666	0.0577	86.6	36.0-134	
Hexachlorobenzene	0.0666	0.0547	82.1	33.0-129	
Methoxychlor	0.0666	0.0591	88.7	28.0-150	
(S) Decachlorobiphenyl			*68.5*	*10.0-135*	
(S) Tetrachloro-m-xylene			*74.9*	*10.0-139*	

L1900376-01 Original Sample (OS) • Matrix Spike (MS) • Matrix Spike Duplicate (MSD)

(OS) L1900376-01 09/24/25 00:38 • (MS) R4277677-6 09/24/25 00:48 • (MSD) R4277677-7 09/24/25 00:57

Analyte	Spike Amount (dry) mg/kg	Original Result (dry) mg/kg	MS Result (dry) mg/kg	MSD Result (dry) mg/kg	MS Rec. %	MSD Rec. %	Dilution	Rec. Limits %	MS Qualifier	MSD Qualifier	RPD %	RPD Limits %
Aldrin	0.0881	U	0.0650	0.0610	73.7	68.9	1	20.0-135	P		6.31	37
Alpha BHC	0.0881	U	0.0798	0.0791	90.5	89.3	1	27.0-140	P		0.863	35
Beta BHC	0.0881	U	0.0691	0.0695	78.4	78.5	1	23.0-141	P		0.593	37
Delta BHC	0.0881	U	0.0644	0.0651	73.1	73.5	1	21.0-138	P		1.06	35
Gamma BHC	0.0881	U	0.0776	0.0775	88.0	87.5	1	27.0-137	P		0.177	36
4,4-DDD	0.0881	U	0.0702	0.0653	79.6	73.7	1	15.0-152	P		7.29	39
4,4-DDE	0.0881	U	0.0654	0.0585	74.2	66.1	1	10.0-152	P		11.1	40
4,4-DDT	0.0881	U	0.0679	0.0622	77.0	70.3	1	10.0-151			8.64	40
Dieldrin	0.0881	U	0.0725	0.0669	82.3	75.5	1	17.0-145	P		8.06	37
Endosulfan I	0.0881	U	0.0688	0.0662	78.1	74.8	1	20.0-137	P		3.86	36
Endosulfan II	0.0881	U	0.0680	0.0669	77.1	75.5	1	15.0-141			1.63	37
Endosulfan sulfate	0.0881	U	0.0706	0.0710	80.1	80.2	1	15.0-143	P		0.581	38
Endrin	0.0881	U	0.0713	0.0709	80.9	80.0	1	19.0-143			0.579	37
Endrin aldehyde	0.0881	U	0.0695	0.0688	78.8	77.7	1	10.0-139	P		0.991	40
Endrin ketone	0.0881	U	0.0685	0.0706	77.8	79.7	1	17.0-149	P		2.96	38
Heptachlor	0.0881	U	0.0703	0.0677	79.8	76.5	1	22.0-138			3.77	37
Heptachlor epoxide	0.0881	U	0.0709	0.0714	80.4	80.7	1	22.0-138	P		0.771	36
Hexachlorobenzene	0.0881	U	0.0706	0.0683	80.1	77.1	1	25.0-126			3.36	35
Methoxychlor	0.0881	U	0.0696	0.0709	79.0	80.0	1	10.0-159			1.76	40
(S) Decachlorobiphenyl					*56.6*	*57.4*		*10.0-135*				
(S) Tetrachloro-m-xylene					*71.5*	*73.8*		*10.0-139*				

Method Blank (MB)

(MB) R4278602-1 09/25/25 00:03

Analyte	MB Result mg/kg	MB Qualifier	MB MDL mg/kg	MB RDL mg/kg
Aldrin	U		0.00645	0.0200
Alpha BHC	U		0.00637	0.0200
Beta BHC	U		0.00630	0.0200
Delta BHC	U		0.00635	0.0200
Gamma BHC	U		0.00676	0.0200
4,4-DDD	U		0.00690	0.0200
4,4-DDE	U		0.00673	0.0200
4,4-DDT	U		0.00766	0.0200
Dieldrin	U		0.00697	0.0200
Endosulfan I	U		0.00604	0.0200
Endosulfan II	U		0.00661	0.0200
Endosulfan sulfate	U		0.00642	0.0200
Endrin	U		0.00746	0.0200
Endrin aldehyde	U		0.00590	0.0200
Endrin ketone	U		0.00695	0.0200
Heptachlor	U		0.00693	0.0200
Heptachlor epoxide	U		0.00650	0.0200
Hexachlorobenzene	U		0.00608	0.0200
Methoxychlor	U		0.00806	0.0200
Chlordane	U		0.0990	0.300
Toxaphene	U		0.214	0.400
(S) Decachlorobiphenyl	*94.1*			*10.0-135*
(S) Tetrachloro-m-xylene	*85.4*			*10.0-139*

Laboratory Control Sample (LCS)

(LCS) R4278602-2 09/25/25 00:12

Analyte	Spike Amount mg/kg	LCS Result mg/kg	LCS Rec. %	Rec. Limits %	LCS Qualifier
Aldrin	0.0666	0.0637	95.6	34.0-136	
Alpha BHC	0.0666	0.0647	97.1	34.0-139	
Beta BHC	0.0666	0.0575	86.3	34.0-133	
Delta BHC	0.0666	0.0631	94.7	34.0-135	
Gamma BHC	0.0666	0.0652	97.9	34.0-136	
4,4-DDD	0.0666	0.0706	106	33.0-141	
4,4-DDE	0.0666	0.0658	98.8	34.0-134	
4,4-DDT	0.0666	0.0762	114	30.0-143	
Dieldrin	0.0666	0.0515	77.3	35.0-137	
Endosulfan I	0.0666	0.0662	99.4	34.0-134	

Laboratory Control Sample (LCS)

(LCS) R4278602-2 09/25/25 00:12

Analyte	Spike Amount mg/kg	LCS Result mg/kg	LCS Rec. %	Rec. Limits %	LCS Qualifier
Endosulfan II	0.0666	0.0607	91.1	35.0-132	
Endosulfan sulfate	0.0666	0.0650	97.6	35.0-132	
Endrin	0.0666	0.0136	20.4	34.0-137	J J4
Endrin aldehyde	0.0666	0.0264	39.6	23.0-121	
Endrin ketone	0.0666	0.108	162	35.0-144	J4
Heptachlor	0.0666	0.0707	106	36.0-141	
Heptachlor epoxide	0.0666	0.0647	97.1	36.0-134	
Hexachlorobenzene	0.0666	0.0561	84.2	33.0-129	
Methoxychlor	0.0666	0.0695	104	28.0-150	
(S) Decachlorobiphenyl			*93.7*	*10.0-135*	
(S) Tetrachloro-m-xylene			*84.4*	*10.0-139*	

L1900729-01 Original Sample (OS) • Matrix Spike (MS) • Matrix Spike Duplicate (MSD)

(OS) L1900729-01 09/25/25 02:06 • (MS) R4278602-3 09/25/25 02:15 • (MSD) R4278602-4 09/25/25 02:24

Analyte	Spike Amount mg/kg	Original Result mg/kg	MS Result mg/kg	MSD Result mg/kg	MS Rec. %	MSD Rec. %	Dilution	Rec. Limits %	MS Qualifier	MSD Qualifier	RPD %	RPD Limits %
Aldrin	0.0643	U	0.0503	0.0491	78.2	74.8	1	20.0-135			2.41	37
Alpha BHC	0.0643	U	0.0619	0.0643	96.3	98.0	1	27.0-140			3.80	35
Beta BHC	0.0643	U	0.0545	0.0567	84.8	86.4	1	23.0-141			3.96	37
Delta BHC	0.0643	U	0.0602	0.0617	93.6	94.1	1	21.0-138			2.46	35
Gamma BHC	0.0643	U	0.0627	0.0659	97.5	100	1	27.0-137			4.98	36
4,4-DDD	0.0643	U	0.0569	0.0571	88.5	87.0	1	15.0-152			0.351	39
4,4-DDE	0.0643	U	0.0562	0.0562	87.4	85.7	1	10.0-152			0.000	40
4,4-DDT	0.0643	U	0.0549	0.0547	85.4	83.4	1	10.0-151			0.365	40
Dieldrin	0.0643	U	0.0545	0.0552	84.8	84.1	1	17.0-145			1.28	37
Endosulfan I	0.0643	U	0.0541	0.0547	84.1	83.4	1	20.0-137			1.10	36
Endosulfan II	0.0643	U	0.0560	0.0575	87.1	87.7	1	15.0-141			2.64	37
Endosulfan sulfate	0.0643	U	0.0577	0.0570	89.7	86.9	1	15.0-143			1.22	38
Endrin	0.0643	U	0.0223	0.0231	34.7	35.2	1	19.0-143			3.52	37
Endrin aldehyde	0.0643	U	0.0360	0.0394	56.0	60.1	1	10.0-139			9.02	40
Endrin ketone	0.0643	U	0.0830	0.0848	129	129	1	17.0-149			2.15	38
Heptachlor	0.0643	U	0.0569	0.0564	88.5	86.0	1	22.0-138			0.883	37
Heptachlor epoxide	0.0643	U	0.0549	0.0553	85.4	84.3	1	22.0-138			0.726	36
Hexachlorobenzene	0.0643	U	0.0484	0.0488	75.3	74.4	1	25.0-126			0.823	35
Methoxychlor	0.0643	U	0.0555	0.0519	86.3	79.1	1	10.0-159			6.70	40
(S) Decachlorobiphenyl					*61.9*	*63.1*		*10.0-135*				
(S) Tetrachloro-m-xylene					*72.0*	*75.3*		*10.0-139*				

Method Blank (MB)

(MB) R4280796-2 09/26/25 11:22

Analyte	MB Result mg/kg	MB Qualifier	MB MDL mg/kg	MB RDL mg/kg
Acenaphthene	U		0.00539	0.0333
Acenaphthylene	U		0.00567	0.0333
Anthracene	U		0.00409	0.0333
Benzo(a)anthracene	U		0.00380	0.0333
Benzo(b)fluoranthene	U		0.00542	0.0333
Benzo(k)fluoranthene	U		0.00484	0.0333
Benzo(g,h,i)perylene	U		0.00644	0.0333
Benzo(a)pyrene	U		0.00668	0.0333
Bis(2-chlorethoxy)methane	U		0.0361	0.333
Bis(2-chloroethyl)ether	U		0.0629	0.333
2,2-Oxybis(1-Chloropropane)	U		0.0326	0.333
4-Bromophenyl-phenylether	U		0.0475	0.333
2-Chloronaphthalene	U		0.00496	0.0333
4-Chlorophenyl-phenylether	U		0.0475	0.333
Chrysene	U		0.00346	0.0333
Dibenz(a,h)anthracene	U		0.00588	0.0333
3,3-Dichlorobenzidine	U		0.127	0.333
2,4-Dinitrotoluene	U		0.0660	0.333
2,6-Dinitrotoluene	U		0.0628	0.333
Fluoranthene	U		0.00429	0.0333
Fluorene	U		0.00497	0.0333
Hexachlorobenzene	U		0.0544	0.333
Hexachloro-1,3-butadiene	U		0.0528	0.333
Hexachlorocyclopentadiene	U		0.102	0.333
Hexachloroethane	U		0.0410	0.333
Indeno(1,2,3-cd)pyrene	U		0.00669	0.0333
Isophorone	U		0.0419	0.333
Naphthalene	U		0.00836	0.0333
Nitrobenzene	U		0.0450	0.333
n-Nitrosodimethylamine	U		0.0782	0.333
n-Nitrosodiphenylamine	U		0.0427	0.333
n-Nitrosodi-n-propylamine	U		0.0528	0.333
Phenanthrene	U		0.00366	0.0333
Pyridine	U		0.0557	0.333
Benzylbutyl phthalate	U		0.0645	0.333
Bis(2-ethylhexyl)phthalate	U		0.0657	0.333
Di-n-butyl phthalate	U		0.0448	0.333
Diethyl phthalate	U		0.0516	0.333
Dimethyl phthalate	U		0.0447	0.333
Di-n-octyl phthalate	U		0.147	0.333

Method Blank (MB)

(MB) R4280796-2 09/26/25 11:22

Analyte	MB Result mg/kg	MB Qualifier	MB MDL mg/kg	MB RDL mg/kg
Pyrene	U		0.00373	0.0333
1,2,4-Trichlorobenzene	U		0.0395	0.333
4-Chloro-3-methylphenol	U		0.0520	0.333
2-Chlorophenol	U		0.0346	0.333
2,4-Dichlorophenol	U		0.0439	0.333
2,4-Dimethylphenol	U		0.0691	0.333
4,6-Dinitro-2-methylphenol	U		0.102	0.333
2,4-Dinitrophenol	U		0.127	0.333
2-Methylphenol	U		0.0374	0.333
3&4-Methyl Phenol	U		0.0410	0.333
2-Nitrophenol	U		0.0494	0.333
4-Nitrophenol	U		0.106	0.333
Pentachlorophenol	U		0.0623	0.333
Phenol	U		0.0567	0.333
2,4,6-Trichlorophenol	U		0.0796	0.333
2,4,5-Trichlorophenol	U		0.0814	0.333
(S) 2-Fluorophenol	*71.8*			*12.0-120*
(S) Phenol-d5	*64.6*			*10.0-120*
(S) Nitrobenzene-d5	*61.0*			*10.0-122*
(S) 2-Fluorobiphenyl	*57.7*			*15.0-120*
(S) 2,4,6-Tribromophenol	*57.7*			*10.0-127*
(S) p-Terphenyl-d14	*64.0*			*10.0-120*

Method Blank (MB)

(MB) R4280964-2 10/01/25 11:27

Analyte	MB Result mg/kg	MB Qualifier	MB MDL mg/kg	MB RDL mg/kg
Acenaphthene	U		0.00539	0.0333
Acenaphthylene	U		0.00567	0.0333
Anthracene	U		0.00409	0.0333
Benzo(a)anthracene	U		0.00380	0.0333
Benzo(b)fluoranthene	U		0.00542	0.0333
Benzo(k)fluoranthene	U		0.00484	0.0333
Benzo(g,h,i)perylene	U		0.00644	0.0333
Benzo(a)pyrene	U		0.00668	0.0333
Bis(2-chlorethoxy)methane	U		0.0361	0.333
Bis(2-chloroethyl)ether	U		0.0629	0.333
2,2-Oxybis(1-Chloropropane)	U		0.0326	0.333

Method Blank (MB)

(MB) R4280964-2 10/01/25 11:27

Analyte	MB Result mg/kg	MB Qualifier	MB MDL mg/kg	MB RDL mg/kg
4-Bromophenyl-phenylether	U		0.0475	0.333
2-Chloronaphthalene	U		0.00496	0.0333
4-Chlorophenyl-phenylether	U		0.0475	0.333
Chrysene	U		0.00346	0.0333
Dibenz(a,h)anthracene	U		0.00588	0.0333
3,3-Dichlorobenzidine	U		0.127	0.333
2,4-Dinitrotoluene	U		0.0660	0.333
2,6-Dinitrotoluene	U		0.0628	0.333
Fluoranthene	U		0.00429	0.0333
Fluorene	U		0.00497	0.0333
Hexachlorobenzene	U		0.0544	0.333
Hexachloro-1,3-butadiene	U		0.0528	0.333
Hexachlorocyclopentadiene	U		0.102	0.333
Hexachloroethane	U		0.0410	0.333
Indeno(1,2,3-cd)pyrene	U		0.00669	0.0333
Isophorone	U		0.0419	0.333
Naphthalene	U		0.00836	0.0333
Nitrobenzene	U		0.0450	0.333
n-Nitrosodimethylamine	U		0.0782	0.333
n-Nitrosodiphenylamine	U		0.0427	0.333
n-Nitrosodi-n-propylamine	U		0.0528	0.333
Phenanthrene	U		0.00366	0.0333
Pyridine	U		0.0557	0.333
Benzylbutyl phthalate	U		0.0645	0.333
Bis(2-ethylhexyl)phthalate	U		0.0657	0.333
Di-n-butyl phthalate	U		0.0448	0.333
Diethyl phthalate	U		0.0516	0.333
Dimethyl phthalate	U		0.0447	0.333
Di-n-octyl phthalate	U		0.147	0.333
Pyrene	U		0.00373	0.0333
1,2,4-Trichlorobenzene	U		0.0395	0.333
4-Chloro-3-methylphenol	U		0.0520	0.333
2-Chlorophenol	U		0.0346	0.333
2,4-Dichlorophenol	U		0.0439	0.333
2,4-Dimethylphenol	U		0.0691	0.333
4,6-Dinitro-2-methylphenol	U		0.102	0.333
2,4-Dinitrophenol	U		0.127	0.333
2-Methylphenol	U		0.0374	0.333
3&4-Methyl Phenol	U		0.0410	0.333
2-Nitrophenol	U		0.0494	0.333

Method Blank (MB)

(MB) R4280964-2 10/01/25 11:27

Analyte	MB Result mg/kg	MB Qualifier	MB MDL mg/kg	MB RDL mg/kg
4-Nitrophenol	U		0.106	0.333
Pentachlorophenol	U		0.0623	0.333
Phenol	U		0.0567	0.333
2,4,6-Trichlorophenol	U		0.0796	0.333
2,4,5-Trichlorophenol	U		0.0814	0.333
(S) 2-Fluorophenol	*56.8*			*12.0-120*
(S) Phenol-d5	*48.2*			*10.0-120*
(S) Nitrobenzene-d5	*66.7*			*10.0-122*
(S) 2-Fluorobiphenyl	*60.7*			*15.0-120*
(S) 2,4,6-Tribromophenol	*59.9*			*10.0-127*
(S) p-Terphenyl-d14	*66.4*			*10.0-120*

Laboratory Control Sample (LCS)

(LCS) R4280796-1 09/26/25 11:01

Analyte	Spike Amount mg/kg	LCS Result mg/kg	LCS Rec. %	Rec. Limits %	LCS Qualifier
Acenaphthene	0.666	0.389	58.4	38.0-120	
Acenaphthylene	0.666	0.433	65.0	40.0-120	
Anthracene	0.666	0.407	61.1	42.0-120	
Benzo(a)anthracene	0.666	0.446	67.0	44.0-120	
Benzo(b)fluoranthene	0.666	0.401	60.2	43.0-120	
Benzo(k)fluoranthene	0.666	0.378	56.8	44.0-120	
Benzo(g,h,i)perylene	0.666	0.420	63.1	43.0-120	
Benzo(a)pyrene	0.666	0.384	57.7	45.0-120	
Bis(2-chlorethoxy)methane	0.666	0.327	49.1	20.0-120	J
Bis(2-chloroethyl)ether	0.666	0.449	67.4	16.0-120	
2,2-Oxybis(1-Chloropropane)	0.666	0.380	57.1	23.0-120	
4-Bromophenyl-phenylether	0.666	0.445	66.8	40.0-120	
2-Chloronaphthalene	0.666	0.402	60.4	35.0-120	
4-Chlorophenyl-phenylether	0.666	0.403	60.5	40.0-120	
Chrysene	0.666	0.406	61.0	43.0-120	
Dibenz(a,h)anthracene	0.666	0.432	64.9	44.0-120	
3,3-Dichlorobenzidine	1.33	1.01	75.9	28.0-120	
2,4-Dinitrotoluene	0.666	0.413	62.0	45.0-120	
2,6-Dinitrotoluene	0.666	0.417	62.6	42.0-120	
Fluoranthene	0.666	0.430	64.6	44.0-120	
Fluorene	0.666	0.416	62.5	41.0-120	
Hexachlorobenzene	0.666	0.434	65.2	39.0-120	

Laboratory Control Sample (LCS)

(LCS) R4280796-1 09/26/25 11:01

Analyte	Spike Amount mg/kg	LCS Result mg/kg	LCS Rec. %	Rec. Limits %	LCS Qualifier
Hexachloro-1,3-butadiene	0.666	0.296	44.4	15.0-120	J
Hexachlorocyclopentadiene	0.666	0.299	44.9	15.0-120	J
Hexachloroethane	0.666	0.339	50.9	17.0-120	
Indeno(1,2,3-cd)pyrene	0.666	0.397	59.6	45.0-120	
Isophorone	0.666	0.322	48.3	23.0-120	J
Naphthalene	0.666	0.318	47.7	18.0-120	
Nitrobenzene	0.666	0.328	49.2	17.0-120	J
n-Nitrosodimethylamine	0.666	0.343	51.5	10.0-125	
n-Nitrosodiphenylamine	0.666	0.413	62.0	40.0-120	
n-Nitrosodi-n-propylamine	0.666	0.441	66.2	26.0-120	
Phenanthrene	0.666	0.406	61.0	42.0-120	
Pyridine	0.666	0.225	33.8	10.0-120	J
Benzylbutyl phthalate	0.666	0.421	63.2	40.0-120	
Bis(2-ethylhexyl)phthalate	0.666	0.413	62.0	41.0-120	
Di-n-butyl phthalate	0.666	0.393	59.0	43.0-120	
Diethyl phthalate	0.666	0.425	63.8	43.0-120	
Dimethyl phthalate	0.666	0.433	65.0	43.0-120	
Di-n-octyl phthalate	0.666	0.492	73.9	40.0-120	
Pyrene	0.666	0.425	63.8	41.0-120	
1,2,4-Trichlorobenzene	0.666	0.328	49.2	17.0-120	J
4-Chloro-3-methylphenol	0.666	0.389	58.4	28.0-120	
2-Chlorophenol	0.666	0.460	69.1	28.0-120	
2,4-Dichlorophenol	0.666	0.390	58.6	25.0-120	
2,4-Dimethylphenol	0.666	0.394	59.2	15.0-120	
4,6-Dinitro-2-methylphenol	0.666	0.458	68.8	16.0-120	
2,4-Dinitrophenol	0.666	0.410	61.6	10.0-120	
2-Methylphenol	0.666	0.510	76.6	35.0-120	
3&4-Methyl Phenol	0.666	0.536	80.5	42.0-120	
2-Nitrophenol	0.666	0.372	55.9	20.0-120	
4-Nitrophenol	0.666	0.402	60.4	27.0-120	
Pentachlorophenol	0.666	0.321	48.2	29.0-120	J
Phenol	0.666	0.478	71.8	28.0-120	
2,4,6-Trichlorophenol	0.666	0.444	66.7	37.0-120	
2,4,5-Trichlorophenol	0.666	0.414	62.2	38.0-120	
(S) 2-Fluorophenol			*80.2*	*12.0-120*	
(S) Phenol-d5			*71.8*	*10.0-120*	
(S) Nitrobenzene-d5			*68.8*	*10.0-122*	
(S) 2-Fluorobiphenyl			*63.1*	*15.0-120*	
(S) 2,4,6-Tribromophenol			*69.4*	*10.0-127*	
(S) p-Terphenyl-d14			*67.0*	*10.0-120*	

L1899479-12 Original Sample (OS) • Matrix Spike (MS) • Matrix Spike Duplicate (MSD)

(OS) L1899479-12 09/26/25 12:04 • (MS) R4280796-3 09/26/25 12:25 • (MSD) R4280796-4 09/26/25 12:47

Analyte	Spike Amount (dry) mg/kg	Original Result (dry) mg/kg	MS Result (dry) mg/kg	MSD Result (dry) mg/kg	MS Rec. %	MSD Rec. %	Dilution	Rec. Limits %	MS Qualifier	MSD Qualifier	RPD %	RPD Limits %
Acenaphthene	0.748	U	0.415	0.416	55.5	56.4	1	18.0-120			0.277	32
Acenaphthylene	0.748	U	0.460	0.461	61.5	62.5	1	25.0-120			0.250	32
Anthracene	0.748	U	0.446	0.441	59.7	59.7	1	22.0-120			1.30	29
Benzo(a)anthracene	0.748	U	0.482	0.493	64.5	66.8	1	25.0-120			2.36	29
Benzo(b)fluoranthene	0.748	U	0.421	0.426	56.3	57.6	1	19.0-122			1.09	31
Benzo(k)fluoranthene	0.748	U	0.407	0.415	54.5	56.2	1	23.0-120			1.96	30
Benzo(g,h,i)perylene	0.748	U	0.442	0.442	59.1	59.8	1	10.0-120			0.000	33
Benzo(a)pyrene	0.748	U	0.415	0.421	55.5	57.0	1	24.0-120			1.38	30
Bis(2-chlorethoxy)methane	0.748	U	0.362	0.358	48.5	48.4	1	10.0-120	J	J	1.28	34
Bis(2-chloroethyl)ether	0.748	U	0.505	0.489	67.5	66.2	1	10.0-120			3.24	40
2,2-Oxybis(1-Chloropropane)	0.748	U	0.419	0.412	56.0	55.8	1	10.0-120			1.66	40
4-Bromophenyl-phenylether	0.748	U	0.482	0.481	64.5	65.1	1	27.0-120			0.239	30
2-Chloronaphthalene	0.748	U	0.426	0.424	56.9	57.5	1	20.0-120			0.271	32
4-Chlorophenyl-phenylether	0.748	U	0.435	0.431	58.2	58.4	1	24.0-120			0.797	29
Chrysene	0.748	U	0.439	0.447	58.8	60.6	1	21.0-120			1.82	29
Dibenz(a,h)anthracene	0.748	U	0.459	0.464	61.4	62.8	1	10.0-120			0.998	32
3,3-Dichlorobenzidine	1.50	U	1.15	1.18	76.6	80.5	1	10.0-120			3.36	34
2,4-Dinitrotoluene	0.748	U	0.427	0.431	57.1	58.4	1	30.0-120			1.07	31
2,6-Dinitrotoluene	0.748	U	0.431	0.436	57.7	59.0	1	25.0-120			1.06	31
Fluoranthene	0.748	U	0.476	0.475	63.7	64.3	1	18.0-126			0.242	32
Fluorene	0.748	U	0.444	0.451	59.4	61.1	1	25.0-120			1.54	30
Hexachlorobenzene	0.748	U	0.470	0.472	62.9	63.9	1	27.0-120			0.244	28
Hexachloro-1,3-butadiene	0.748	U	0.330	0.322	44.2	43.6	1	10.0-120	J	J	2.47	38
Hexachlorocyclopentadiene	0.748	U	0.280	0.242	37.4	32.7	1	10.0-120	J	J	14.6	40
Hexachloroethane	0.748	U	0.365	0.361	48.8	48.9	1	10.0-120	J	J	0.951	40
Indeno(1,2,3-cd)pyrene	0.748	U	0.416	0.418	55.7	56.5	1	10.0-120			0.276	32
Isophorone	0.748	U	0.357	0.351	47.7	47.5	1	13.0-120	J	J	1.63	34
Naphthalene	0.748	U	0.354	0.349	47.4	47.2	1	10.0-120			1.64	35
Nitrobenzene	0.748	U	0.365	0.357	48.8	48.3	1	10.0-120	J	J	2.23	36
n-Nitrosodimethylamine	0.748	U	0.376	0.373	50.3	50.5	1	10.0-127	J	J	0.922	40
n-Nitrosodiphenylamine	0.748	U	0.450	0.446	60.2	60.4	1	17.0-120			0.770	29
n-Nitrosodi-n-propylamine	0.748	U	0.502	0.492	67.1	66.7	1	10.0-120			1.85	37
Phenanthrene	0.748	U	0.441	0.436	58.9	59.0	1	17.0-120			1.05	31
Pyridine	0.748	U	0.277	0.259	37.1	35.0	1	10.0-120	J	J	6.87	40
Benzylbutyl phthalate	0.748	U	0.464	0.469	62.0	63.6	1	23.0-120			1.23	30
Bis(2-ethylhexyl)phthalate	0.748	U	0.451	0.460	60.3	62.3	1	17.0-126			2.02	30
Di-n-butyl phthalate	0.748	U	0.436	0.434	58.3	58.7	1	30.0-120			0.529	29
Diethyl phthalate	0.748	U	0.449	0.457	60.0	61.8	1	26.0-120			1.78	28
Dimethyl phthalate	0.748	U	0.454	0.459	60.8	62.1	1	25.0-120			1.01	29

L1899479-12 Original Sample (OS) • Matrix Spike (MS) • Matrix Spike Duplicate (MSD)

(OS) L1899479-12 09/26/25 12:04 • (MS) R4280796-3 09/26/25 12:25 • (MSD) R4280796-4 09/26/25 12:47

Analyte	Spike Amount (dry) mg/kg	Original Result (dry) mg/kg	MS Result (dry) mg/kg	MSD Result (dry) mg/kg	MS Rec. %	MSD Rec. %	Dilution	Rec. Limits %	MS Qualifier	MSD Qualifier	RPD %	RPD Limits %
Di-n-octyl phthalate	0.748	U	0.543	0.548	72.6	74.1	1	21.0-123			0.844	29
Pyrene	0.748	U	0.453	0.464	60.6	62.8	1	16.0-121			2.26	32
1,2,4-Trichlorobenzene	0.748	U	0.361	0.351	48.3	47.5	1	12.0-120	J	J	2.91	37
4-Chloro-3-methylphenol	0.748	U	0.420	0.423	56.2	57.3	1	15.0-120			0.819	30
2-Chlorophenol	0.748	U	0.507	0.497	67.8	67.3	1	15.0-120			2.06	37
2,4-Dichlorophenol	0.748	U	0.428	0.427	57.2	57.8	1	20.0-120			0.269	31
2,4-Dimethylphenol	0.748	U	0.434	0.431	58.0	58.4	1	10.0-120			0.532	33
4,6-Dinitro-2-methylphenol	0.748	U	0.489	0.477	65.4	64.6	1	10.0-120			2.38	39
2,4-Dinitrophenol	0.748	U	0.480	0.466	64.2	63.1	1	10.0-121			2.92	40
2-Methylphenol	0.748	U	0.562	0.567	75.2	76.8	1	11.0-120			0.815	40
3&4-Methyl Phenol	0.748	U	0.588	0.585	78.6	79.3	1	12.0-123			0.392	38
2-Nitrophenol	0.748	U	0.412	0.400	55.1	54.2	1	12.0-120			2.83	39
4-Nitrophenol	0.748	U	0.431	0.449	57.7	60.7	1	10.0-137			3.92	32
Pentachlorophenol	0.748	U	0.408	0.403	54.6	54.5	1	10.0-160			1.42	31
Phenol	0.748	U	0.520	0.515	69.5	69.8	1	12.0-120			0.889	38
2,4,6-Trichlorophenol	0.748	U	0.479	0.479	64.0	64.8	1	19.0-120			0.000	32
2,4,5-Trichlorophenol	0.748	U	0.424	0.449	56.8	60.7	1	20.0-120			5.53	30
(S) 2-Fluorophenol					*75.5*	*75.7*		*12.0-120*				
(S) Phenol-d5					*67.7*	*69.2*		*10.0-120*				
(S) Nitrobenzene-d5					*65.8*	*65.4*		*10.0-122*				
(S) 2-Fluorobiphenyl					*58.5*	*60.1*		*15.0-120*				
(S) 2,4,6-Tribromophenol					*67.7*	*69.9*		*10.0-127*				
(S) p-Terphenyl-d14					*63.1*	*65.1*		*10.0-120*				

Method Blank (MB)

(MB) R4278772-2 09/25/25 11:52

Analyte	MB Result mg/kg	MB Qualifier	MB MDL mg/kg	MB RDL mg/kg
Acenaphthene	U		0.00539	0.0333
Acenaphthylene	U		0.00567	0.0333
Anthracene	U		0.00409	0.0333
Benzo(a)anthracene	U		0.00380	0.0333
Benzo(b)fluoranthene	U		0.00542	0.0333
Benzo(k)fluoranthene	U		0.00484	0.0333
Benzo(g,h,i)perylene	U		0.00644	0.0333
Benzo(a)pyrene	U		0.00668	0.0333
Bis(2-chlorethoxy)methane	U		0.0361	0.333
Bis(2-chloroethyl)ether	U		0.0629	0.333
2,2-Oxybis(1-Chloropropane)	U		0.0326	0.333
4-Bromophenyl-phenylether	U		0.0475	0.333
2-Chloronaphthalene	U		0.00496	0.0333
4-Chlorophenyl-phenylether	U		0.0475	0.333
Chrysene	U		0.00346	0.0333
Dibenz(a,h)anthracene	U		0.00588	0.0333
3,3-Dichlorobenzidine	U		0.127	0.333
2,4-Dinitrotoluene	U		0.0660	0.333
2,6-Dinitrotoluene	U		0.0628	0.333
Fluoranthene	U		0.00429	0.0333
Fluorene	U		0.00497	0.0333
Hexachlorobenzene	U		0.0544	0.333
Hexachloro-1,3-butadiene	U		0.0528	0.333
Hexachlorocyclopentadiene	U		0.102	0.333
Hexachloroethane	U		0.0410	0.333
Indeno(1,2,3-cd)pyrene	U		0.00669	0.0333
Isophorone	U		0.0419	0.333
Naphthalene	U		0.00836	0.0333
Nitrobenzene	U		0.0450	0.333
n-Nitrosodimethylamine	U		0.0782	0.333
n-Nitrosodiphenylamine	U		0.0427	0.333
n-Nitrosodi-n-propylamine	U		0.0528	0.333
Phenanthrene	U		0.00366	0.0333
Pyridine	U		0.0557	0.333
Benzylbutyl phthalate	U		0.0645	0.333
Bis(2-ethylhexyl)phthalate	U		0.0657	0.333
Di-n-butyl phthalate	U		0.0448	0.333
Diethyl phthalate	U		0.0516	0.333
Dimethyl phthalate	U		0.0447	0.333
Di-n-octyl phthalate	U		0.147	0.333

Method Blank (MB)

(MB) R4278772-2 09/25/25 11:52

Analyte	MB Result mg/kg	MB Qualifier	MB MDL mg/kg	MB RDL mg/kg
Pyrene	U		0.00373	0.0333
1,2,4-Trichlorobenzene	U		0.0395	0.333
4-Chloro-3-methylphenol	U		0.0520	0.333
2-Chlorophenol	U		0.0346	0.333
2,4-Dichlorophenol	U		0.0439	0.333
2,4-Dimethylphenol	U		0.0691	0.333
4,6-Dinitro-2-methylphenol	U		0.102	0.333
2,4-Dinitrophenol	U		0.127	0.333
2-Methylphenol	U		0.0374	0.333
3&4-Methyl Phenol	U		0.0410	0.333
2-Nitrophenol	U		0.0494	0.333
4-Nitrophenol	U		0.106	0.333
Pentachlorophenol	U		0.0623	0.333
Phenol	U		0.0567	0.333
2,4,6-Trichlorophenol	U		0.0796	0.333
2,4,5-Trichlorophenol	U		0.0814	0.333
(S) 2-Fluorophenol	*62.2*			*12.0-120*
(S) Phenol-d5	*62.0*			*10.0-120*
(S) Nitrobenzene-d5	*59.8*			*10.0-122*
(S) 2-Fluorobiphenyl	*71.2*			*15.0-120*
(S) 2,4,6-Tribromophenol	*74.5*			*10.0-127*
(S) p-Terphenyl-d14	*72.7*			*10.0-120*

Laboratory Control Sample (LCS)

(LCS) R4278772-1 09/25/25 11:32

Analyte	Spike Amount mg/kg	LCS Result mg/kg	LCS Rec. %	Rec. Limits %	LCS Qualifier
Acenaphthene	0.666	0.480	72.1	38.0-120	
Acenaphthylene	0.666	0.444	66.7	40.0-120	
Anthracene	0.666	0.483	72.5	42.0-120	
Benzo(a)anthracene	0.666	0.492	73.9	44.0-120	
Benzo(b)fluoranthene	0.666	0.453	68.0	43.0-120	
Benzo(k)fluoranthene	0.666	0.474	71.2	44.0-120	
Benzo(g,h,i)perylene	0.666	0.489	73.4	43.0-120	
Benzo(a)pyrene	0.666	0.480	72.1	45.0-120	
Bis(2-chlorethoxy)methane	0.666	0.268	40.2	20.0-120	J
Bis(2-chloroethyl)ether	0.666	0.397	59.6	16.0-120	
2,2-Oxybis(1-Chloropropane)	0.666	0.384	57.7	23.0-120	

Laboratory Control Sample (LCS)

(LCS) R4278772-1 09/25/25 11:32

Analyte	Spike Amount mg/kg	LCS Result mg/kg	LCS Rec. %	Rec. Limits %	LCS Qualifier
4-Bromophenyl-phenylether	0.666	0.502	75.4	40.0-120	
2-Chloronaphthalene	0.666	0.444	66.7	35.0-120	
4-Chlorophenyl-phenylether	0.666	0.532	79.9	40.0-120	
Chrysene	0.666	0.484	72.7	43.0-120	
Dibenz(a,h)anthracene	0.666	0.479	71.9	44.0-120	
3,3-Dichlorobenzidine	1.33	1.04	78.2	28.0-120	
2,4-Dinitrotoluene	0.666	0.536	80.5	45.0-120	
2,6-Dinitrotoluene	0.666	0.546	82.0	42.0-120	
Fluoranthene	0.666	0.536	80.5	44.0-120	
Fluorene	0.666	0.505	75.8	41.0-120	
Hexachlorobenzene	0.666	0.476	71.5	39.0-120	
Hexachloro-1,3-butadiene	0.666	0.371	55.7	15.0-120	
Hexachlorocyclopentadiene	0.666	0.181	27.2	15.0-120	J
Hexachloroethane	0.666	0.322	48.3	17.0-120	J
Indeno(1,2,3-cd)pyrene	0.666	0.432	64.9	45.0-120	
Isophorone	0.666	0.257	38.6	23.0-120	J
Naphthalene	0.666	0.340	51.1	18.0-120	
Nitrobenzene	0.666	0.253	38.0	17.0-120	J
n-Nitrosodimethylamine	0.666	0.357	53.6	10.0-125	
n-Nitrosodiphenylamine	0.666	0.454	68.2	40.0-120	
n-Nitrosodi-n-propylamine	0.666	0.344	51.7	26.0-120	
Phenanthrene	0.666	0.463	69.5	42.0-120	
Pyridine	0.666	0.235	35.3	10.0-120	J
Benzylbutyl phthalate	0.666	0.460	69.1	40.0-120	
Bis(2-ethylhexyl)phthalate	0.666	0.469	70.4	41.0-120	
Di-n-butyl phthalate	0.666	0.478	71.8	43.0-120	
Diethyl phthalate	0.666	0.491	73.7	43.0-120	
Dimethyl phthalate	0.666	0.463	69.5	43.0-120	
Di-n-octyl phthalate	0.666	0.413	62.0	40.0-120	
Pyrene	0.666	0.470	70.6	41.0-120	
1,2,4-Trichlorobenzene	0.666	0.331	49.7	17.0-120	J
4-Chloro-3-methylphenol	0.666	0.337	50.6	28.0-120	
2-Chlorophenol	0.666	0.434	65.2	28.0-120	
2,4-Dichlorophenol	0.666	0.405	60.8	25.0-120	
2,4-Dimethylphenol	0.666	0.337	50.6	15.0-120	
4,6-Dinitro-2-methylphenol	0.666	0.560	84.1	16.0-120	
2,4-Dinitrophenol	0.666	0.591	88.7	10.0-120	
2-Methylphenol	0.666	0.433	65.0	35.0-120	
3&4-Methyl Phenol	0.666	0.545	81.8	42.0-120	
2-Nitrophenol	0.666	0.374	56.2	20.0-120	

Laboratory Control Sample (LCS)

(LCS) R4278772-1 09/25/25 11:32

Analyte	Spike Amount mg/kg	LCS Result mg/kg	LCS Rec. %	Rec. Limits %	LCS Qualifier
4-Nitrophenol	0.666	0.385	57.8	27.0-120	
Pentachlorophenol	0.666	0.443	66.5	29.0-120	
Phenol	0.666	0.464	69.7	28.0-120	
2,4,6-Trichlorophenol	0.666	0.527	79.1	37.0-120	
2,4,5-Trichlorophenol	0.666	0.503	75.5	38.0-120	
(S) 2-Fluorophenol			*64.4*	*12.0-120*	
(S) Phenol-d5			*65.0*	*10.0-120*	
(S) Nitrobenzene-d5			*34.2*	*10.0-122*	
(S) 2-Fluorobiphenyl			*61.0*	*15.0-120*	
(S) 2,4,6-Tribromophenol			*73.1*	*10.0-127*	
(S) p-Terphenyl-d14			*66.1*	*10.0-120*	

L1899624-08 Original Sample (OS) • Matrix Spike (MS) • Matrix Spike Duplicate (MSD)

(OS) L1899624-08 09/25/25 12:33 • (MS) R4278772-3 09/25/25 12:53 • (MSD) R4278772-4 09/25/25 13:14

Analyte	Spike Amount (dry) mg/kg	Original Result (dry) mg/kg	MS Result (dry) mg/kg	MSD Result (dry) mg/kg	MS Rec. %	MSD Rec. %	Dilution	Rec. Limits %	MS Qualifier	MSD Qualifier	RPD %	RPD Limits %
Acenaphthene	0.807	U	0.442	0.431	54.7	52.7	1	18.0-120			2.54	32
Acenaphthylene	0.807	U	0.390	0.396	48.3	48.5	1	25.0-120			1.56	32
Anthracene	0.807	U	0.442	0.487	54.7	59.6	1	22.0-120			9.80	29
Benzo(a)anthracene	0.807	U	0.519	0.560	64.3	68.5	1	25.0-120			7.53	29
Benzo(b)fluoranthene	0.807	U	0.495	0.507	61.3	62.0	1	19.0-122			2.46	31
Benzo(k)fluoranthene	0.807	U	0.483	0.503	59.9	61.6	1	23.0-120			3.99	30
Benzo(g,h,i)perylene	0.807	U	0.524	0.551	64.9	67.5	1	10.0-120			5.03	33
Benzo(a)pyrene	0.807	U	0.504	0.518	62.5	63.4	1	24.0-120			2.65	30
Bis(2-chlorethoxy)methane	0.807	U	0.304	0.317	37.7	38.9	1	10.0-120	J	J	4.36	34
Bis(2-chloroethyl)ether	0.807	U	0.326	0.317	40.4	38.9	1	10.0-120	J	J	2.68	40
2,2-Oxybis(1-Chloropropane)	0.807	U	0.358	0.374	44.4	45.8	1	10.0-120	J	J	4.37	40
4-Bromophenyl-phenylether	0.807	U	0.541	0.557	67.1	68.2	1	27.0-120			2.91	30
2-Chloronaphthalene	0.807	U	0.444	0.427	55.0	52.3	1	20.0-120			3.95	32
4-Chlorophenyl-phenylether	0.807	U	0.664	0.678	82.3	83.0	1	24.0-120			2.02	29
Chrysene	0.807	U	0.498	0.533	61.7	65.2	1	21.0-120			6.68	29
Dibenz(a,h)anthracene	0.807	U	0.523	0.547	64.8	67.0	1	10.0-120			4.60	32
3,3-Dichlorobenzidine	1.61	U	1.13	1.23	70.2	75.2	1	10.0-120			8.33	34
2,4-Dinitrotoluene	0.807	U	0.520	0.577	64.5	70.6	1	30.0-120			10.3	31
2,6-Dinitrotoluene	0.807	U	0.496	0.555	61.4	67.9	1	25.0-120			11.2	31
Fluoranthene	0.807	U	0.563	0.620	69.8	75.9	1	18.0-126			9.56	32
Fluorene	0.807	U	0.520	0.541	64.5	66.3	1	25.0-120			3.94	30
Hexachlorobenzene	0.807	U	0.509	0.582	63.1	71.2	1	27.0-120			13.3	28

L1899624-08 Original Sample (OS) • Matrix Spike (MS) • Matrix Spike Duplicate (MSD)

(OS) L1899624-08 09/25/25 12:33 • (MS) R4278772-3 09/25/25 12:53 • (MSD) R4278772-4 09/25/25 13:14

Analyte	Spike Amount (dry) mg/kg	Original Result (dry) mg/kg	MS Result (dry) mg/kg	MSD Result (dry) mg/kg	MS Rec. %	MSD Rec. %	Dilution	Rec. Limits %	MS Qualifier	MSD Qualifier	RPD %	RPD Limits %
Hexachloro-1,3-butadiene	0.807	U	0.586	0.630	72.6	77.1	1	10.0-120			7.29	38
Hexachlorocyclopentadiene	0.807	U	U	U	0.000	0.000	1	10.0-120	J6	J6	0.000	40
Hexachloroethane	0.807	U	0.312	0.311	38.7	38.1	1	10.0-120	J	J	0.394	40
Indeno(1,2,3-cd)pyrene	0.807	U	0.474	0.492	58.7	60.2	1	10.0-120			3.82	32
Isophorone	0.807	U	0.299	0.311	37.0	38.1	1	13.0-120	J	J	4.03	34
Naphthalene	0.807	U	0.337	0.343	41.8	42.0	1	10.0-120			1.81	35
Nitrobenzene	0.807	U	0.269	0.296	33.4	36.3	1	10.0-120	J	J	9.57	36
n-Nitrosodimethylamine	0.807	U	0.387	0.375	48.0	45.9	1	10.0-127	J	J	3.23	40
n-Nitrosodiphenylamine	0.807	U	0.395	0.447	48.9	54.7	1	17.0-120	J		12.3	29
n-Nitrosodi-n-propylamine	0.807	U	0.383	0.341	47.4	41.7	1	10.0-120	J	J	11.6	37
Phenanthrene	0.807	U	0.437	0.485	54.1	59.3	1	17.0-120			10.4	31
Pyridine	0.807	U	0.264	0.244	32.8	29.8	1	10.0-120	J	J	8.23	40
Benzylbutyl phthalate	0.807	U	0.325	0.365	40.2	44.7	1	23.0-120	J	J	11.8	30
Bis(2-ethylhexyl)phthalate	0.807	U	0.337	0.357	41.8	43.7	1	17.0-126	J	J	5.67	30
Di-n-butyl phthalate	0.807	U	0.352	0.379	43.6	46.4	1	30.0-120	J	J	7.41	29
Diethyl phthalate	0.807	U	0.428	0.440	53.0	53.9	1	26.0-120			2.83	28
Dimethyl phthalate	0.807	U	0.461	0.477	57.2	58.4	1	25.0-120			3.41	29
Di-n-octyl phthalate	0.807	U	0.301	0.320	37.3	39.2	1	21.0-123	J	J	5.94	29
Pyrene	0.807	U	0.487	0.522	60.4	63.9	1	16.0-121			6.83	32
1,2,4-Trichlorobenzene	0.807	U	0.466	0.487	57.8	59.6	1	12.0-120			4.39	37
4-Chloro-3-methylphenol	0.807	U	0.363	0.379	45.0	46.4	1	15.0-120	J	J	4.31	30
2-Chlorophenol	0.807	U	0.403	0.413	50.0	50.6	1	15.0-120	J		2.41	37
2,4-Dichlorophenol	0.807	U	0.509	0.528	63.1	64.6	1	20.0-120			3.56	31
2,4-Dimethylphenol	0.807	U	0.360	0.381	44.7	46.7	1	10.0-120	J	J	5.64	33
4,6-Dinitro-2-methylphenol	0.807	U	0.661	0.725	81.9	88.7	1	10.0-120			9.24	39
2,4-Dinitrophenol	0.807	U	0.718	0.768	89.0	94.0	1	10.0-121			6.62	40
2-Methylphenol	0.807	U	0.449	0.426	55.6	52.1	1	11.0-120			5.34	40
3&4-Methyl Phenol	0.807	U	0.540	0.498	66.9	61.0	1	12.0-123			8.06	38
2-Nitrophenol	0.807	U	0.372	0.406	46.0	49.7	1	12.0-120	J	J	8.86	39
4-Nitrophenol	0.807	U	0.359	0.365	44.5	44.7	1	10.0-137	J	J	1.70	32
Pentachlorophenol	0.807	U	0.502	0.544	62.2	66.6	1	10.0-160			8.00	31
Phenol	0.807	U	0.482	0.450	59.8	55.1	1	12.0-120			6.86	38
2,4,6-Trichlorophenol	0.807	U	0.718	0.753	89.0	92.2	1	19.0-120			4.68	32
2,4,5-Trichlorophenol	0.807	U	0.625	0.697	77.4	85.4	1	20.0-120			11.0	30
(S) 2-Fluorophenol					*52.4*	*47.7*		*12.0-120*				
(S) Phenol-d5					*55.9*	*55.1*		*10.0-120*				
(S) Nitrobenzene-d5					*33.5*	*36.1*		*10.0-122*				
(S) 2-Fluorobiphenyl					*56.4*	*57.2*		*15.0-120*				
(S) 2,4,6-Tribromophenol					*67.8*	*73.8*		*10.0-127*				

L1899624-08 Original Sample (OS) • Matrix Spike (MS) • Matrix Spike Duplicate (MSD)

(OS) L1899624-08 09/25/25 12:33 • (MS) R4278772-3 09/25/25 12:53 • (MSD) R4278772-4 09/25/25 13:14

Analyte	Spike Amount (dry) mg/kg	Original Result (dry) mg/kg	MS Result (dry) mg/kg	MSD Result (dry) mg/kg	MS Rec. %	MSD Rec. %	Dilution	Rec. Limits %	MS Qualifier	MSD Qualifier	RPD %	RPD Limits %
(S) p-Terphenyl-d14					*57.3*	*61.7*		*10.0-120*				

GLOSSARY OF TERMS

Guide to Reading and Understanding Your Laboratory Report

The information below is designed to better explain the various terms used in your report of analytical results from the Laboratory. This is not intended as a comprehensive explanation, and if you have additional questions please contact your project representative.

Results Disclaimer - Information that may be provided by the customer, and contained within this report, include Permit Limits, Project Name, Sample ID, Sample Matrix, Sample Preservation, Field Blanks, Field Spikes, Field Duplicates, On-Site Data, Sampling Collection Dates/Times, and Sampling Location. Results relate to the accuracy of this information provided, and as the samples are received.

Abbreviations and Definitions

(dry)	Results are reported based on the dry weight of the sample. [this will only be present on a dry report basis for soils].
MDL	Method Detection Limit.
MDL (dry)	Method Detection Limit.
RDL	Reported Detection Limit.
RDL (dry)	Reported Detection Limit.
Rec.	Recovery.
RPD	Relative Percent Difference.
SDG	Sample Delivery Group.
(S)	Surrogate (Surrogate Standard) - Analytes added to every blank, sample, Laboratory Control Sample/Duplicate and Matrix Spike/Duplicate; used to evaluate analytical efficiency by measuring recovery. Surrogates are not expected to be detected in all environmental media.
U	Not detected at the Reporting Limit (or MDL where applicable).
Analyte	The name of the particular compound or analysis performed. Some Analyses and Methods will have multiple analytes reported.
Dilution	If the sample matrix contains an interfering material, the sample preparation volume or weight values differ from the standard, or if concentrations of analytes in the sample are higher than the highest limit of concentration that the laboratory can accurately report, the sample may be diluted for analysis. If a value different than 1 is used in this field, the result reported has already been corrected for this factor.
Limits	These are the target % recovery ranges or % difference value that the laboratory has historically determined as normal for the method and analyte being reported. Successful QC Sample analysis will target all analytes recovered or duplicated within these ranges.
Original Sample	The non-spiked sample in the prep batch used to determine the Relative Percent Difference (RPD) from a quality control sample. The Original Sample may not be included within the reported SDG.
Qualifier	This column provides a letter and/or number designation that corresponds to additional information concerning the result reported. If a Qualifier is present, a definition per Qualifier is provided within the Glossary and Definitions page and potentially a discussion of possible implications of the Qualifier in the Case Narrative if applicable.
Result	The actual analytical final result (corrected for any sample specific characteristics) reported for your sample. If there was no measurable result returned for a specific analyte, the result in this column may state “ND” (Not Detected) or “BDL” (Below Detectable Levels). The information in the results column should always be accompanied by either an MDL (Method Detection Limit) or RDL (Reporting Detection Limit) that defines the lowest value that the laboratory could detect or report for this analyte.
Uncertainty (Radiochemistry)	Confidence level of 2 sigma.
U (Radiochemistry)	Result + Error < MDA.
J (Radiochemistry)	Result < MDA; Result + Error > MDA.
Case Narrative (Cn)	A brief discussion about the included sample results, including a discussion of any non-conformances to protocol observed either at sample receipt by the laboratory from the field or during the analytical process. If present, there will be a section in the Case Narrative to discuss the meaning of any data qualifiers used in the report.
Quality Control Summary (Qc)	This section of the report includes the results of the laboratory quality control analyses required by procedure or analytical methods to assist in evaluating the validity of the results reported for your samples. These analyses are not being performed on your samples typically, but on laboratory generated material.
Sample Chain of Custody (Sc)	This is the document created in the field when your samples were initially collected. This is used to verify the time and date of collection, the person collecting the samples, and the analyses that the laboratory is requested to perform. This chain of custody also documents all persons (excluding commercial shippers) that have had control or possession of the samples from the time of collection until delivery to the laboratory for analysis.
Sample Results (Sr)	This section of your report will provide the results of all testing performed on your samples. These results are provided by sample ID and are separated by the analyses performed on each sample. The header line of each analysis section for each sample will provide the name and method number for the analysis reported.
Sample Summary (Ss)	This section of the Analytical Report defines the specific analyses performed for each sample ID, including the dates and times of preparation and/or analysis.

Qualifier	Description
C3	The reported concentration is an estimate. The continuing calibration standard associated with this data responded low. Method sensitivity check is acceptable.
C5	The reported concentration is an estimate. The continuing calibration standard associated with this data responded high. Data is likely to show a high bias concerning the result.
E	The analyte concentration exceeds the upper limit of the calibration range of the instrument established by the initial calibration (ICAL).
J	The identification of the analyte is acceptable; the reported value is an estimate.
J1	Surrogate recovery limits have been exceeded; values are outside upper control limits.

GLOSSARY OF TERMS

Qualifier	Description
J3	The associated batch QC was outside the established quality control range for precision.
J4	The associated batch QC was outside the established quality control range for accuracy.
J5	The sample matrix interfered with the ability to make any accurate determination; spike value is high.
J6	The sample matrix interfered with the ability to make any accurate determination; spike value is low.
J7	Surrogate recovery cannot be used for control limit evaluation due to dilution.
P	RPD between the primary and confirmatory analysis exceeded 40%.

ACCREDITATIONS & LOCATIONS

Pace Analytical National 12065 Lebanon Rd Mount Juliet, TN 37122

Alabama	40660	Nebraska	NE-OS-15-05
Alaska	17-026	Nevada	TN000032021-1
Arizona	AZ0612	New Hampshire	2975
Arkansas	88-0469	New Jersey–NELAP	TN002
California	2932	New Mexico [1]	TN00003
Colorado	TN00003	New York	11742
Connecticut	PH-0197	North Carolina	Env375
Florida	E87487	North Carolina [1]	DW21704
Georgia	NELAP	North Carolina [3]	41
Georgia [1]	923	North Dakota	R-140
Idaho	TN00003	Ohio–VAP	CL0069
Illinois	200008	Oklahoma	9915
Indiana	C-TN-01	Oregon	TN200002
Iowa	364	Pennsylvania	68-02979
Kansas	E-10277	Rhode Island	LA000356
Kentucky [1 6]	KY90010	South Carolina	84004002
Kentucky [2]	16	South Dakota	n/a
Louisiana	AI30792	Tennessee [1 4]	2006
Louisiana	LA018	Texas	T104704245-20-18
Maine	TN00003	Texas [5]	LAB0152
Maryland	324	Utah	TN000032021-11
Massachusetts	M-TN003	Vermont	VT2006
Michigan	9958	Virginia	110033
Minnesota	047-999-395	Washington	C847
Mississippi	TN00003	West Virginia	233
Missouri	340	Wisconsin	998093910
Montana	CERT0086	Wyoming	A2LA
A2LA – ISO 17025	1461.01	AIHA-LAP,LLC EMLAP	100789
A2LA – ISO 17025 [5]	1461.02	DOD	1461.01
Canada	1461.01	USDA	P330-15-00234
EPA–Crypto	TN00003		

[1] Drinking Water [2] Underground Storage Tanks [3] Aquatic Toxicity [4] Chemical/Microbiological [5] Mold [6] Wastewater n/a Accreditation not applicable

* Not all certifications held by the laboratory are applicable to the results reported in the attached report.

* Accreditation is only applicable to the test methods specified on each scope of accreditation held by Pace Analytical.

Company Name/Address:
Citadel EHS - Walnut Creek, CA
1371 Oakland Blvd
Suite 100
Walnut Creek, CA 94596

Billing Information:
Accounts Payable
1371 Oakland Blvd
Suite 100
Walnut Creek, CA 94596

Pres Chk

Report to: Brooke Melin

Email To: ~~bmelin@citadelehs.com~~ bmellin@citadelehs.com

Project Description: San Rafael Avenue

City/State Collected: Mountain View CA

Please Circle: PT MT CT ET

Regulatory Program(DOD,RCRA,DW,etc):

Client Project # ~~3039.1002.0~~ 3067.1038.0

Lab Project # RMDENVPHCA-SANRAFAEL

Collected by (print): F. Lopez

Site/Facility ID #

P.O. #

Collected by (signature): Fanny Lopez

Immediately Packed on Ice N ___ Y ✓

Rush? (Lab MUST Be Notified)
___ Same Day ___ Five Day
___ Next Day ___ 5 Day (Rad Only)
___ Two Day ___ 10 Day (Rad Only)
___ Three Day ✓ STD TAT

Quote #

Date Results Needed

Analysis / Container / Preservative

Chain of Custody Page 1 of 3

Pace PEOPLE ADVANCING SCIENCE

MT JULIET, TN

12065 Lebanon Rd Mount Juliet, TN 37122
Submitting a sample via this chain of custody constitutes acknowledgment and acceptance of the Pace Terms and Conditions found at: https://info.pacelabs.com/hubfs/pas-standard-terms.pdf

SDG # U99925

T D226

Acctnum: RMDENVPHCA
Template: T280516
Prelogin: P1177018
PM: 4335 - Mandi Edwards
PB: 09/09/25 Ce
Shipped Via: FedEX Ground

Sample ID	Comp/Grab	Matrix *	Depth	Date	Time	No. of Cntrs	8081C 4ozClr-NoPres	CAM-17 Metals/OCP 2ozClr-NoPres	~~DROCAER~~ 4ozClr-NoPres TPHg/d/mo	Metals 2ozClr-NoPres	SV8081CA 4ozClr-NoPres	SVOCs 4ozClr-NoPres	VOCs 40mlAmb/MeOH10ml/Syr including Naphthalene			Remarks	Sample # (lab only)
SB-7-3'	Grab	SS	3'-3.5'	9/16/25	1350	2			X			X	X				01
SB-7-6'		SS	6'-6.5'		1355	2											02
SB-8-3'		SS	3'-3.5'		1515	2											03
SB-8-6'		SS	6'-6.5'		1520	2											04
SB-9-3'		SS	3'-3.5'		1410	2											05
SB-9-6'		SS	6'-6.5'		1415	2											06
SB-5-3'		SS	3-3.5		1530	2											07
SB-5-6'		SS	6'-6.5'		1535	2											08
SB-6-3'		SS	3'-3.5'	9/17/25	0820	2											09
SB-6-6'		SS	6'-6.5'	9/17/25	0825	2											10

* Matrix:
SS - Soil AIR - Air F - Filter
GW - Groundwater B - Bioassay
WW - WasteWater
DW - Drinking Water
OT - Other_____

Remarks:Report OCP to RWQCB residential limits.

pH _____ Temp _____
Flow _____ Other _____

Samples returned via:
__ UPS ✓ FedEx __ Courier _____

Tracking #

Sample Receipt Checklist
COC Seal Present/Intact: __NP ✓Y __N
COC Signed/Accurate: __Y __N
Bottles arrive intact: ✓Y __N
Correct bottles used: __Y __N
Sufficient volume sent: __Y __N
If Applicable
VOA Zero Headspace: __Y __N
Preservation Correct/Checked: __Y __N
RAD Screen <0.5 mR/hr: ✓Y __N

Relinquished by : (Signature)	Date:	Time:	Received by: (Signature)	Trip Blank Received: ~~Yes~~ / No ~~HCL~~ / MeoH TBR	
[signature]	9/17/25			1	
Relinquished by : (Signature)	Date:	Time:	Received by: (Signature)	Temp: °C Bottles Received: 60	If preservation required by Login: Date/Time
Relinquished by : (Signature)	Date:	Time:	Received for lab by: (Signature) [signature]	Date: 09-18-25 Time: 0840	Hold: Condition: NCF / OK

Company Name/Address:
Citadel EHS - Walnut Creek, CA

1371 Oakland Blvd
Suite 100
Walnut Creek. CA 94596

Billing Information:
Accounts Payable
1371 Oakland Blvd
Suite 100
Walnut Creek, CA 94596

Pres Chk

Report to:
Brooke Melin

Email To: ~~bmelin@citadelehs.com~~ bmelin@citadelehs.com

Project Description:
San Rafael Avenue

City/State Collected: Mountain View, CA

Please Circle: PT MT (CT) ET

Regulatory Program(DOD,RCRA,DW,etc):

Client Project #
~~3039.1002.0~~ 3067.1038.0

Lab Project #
RMDENVPHCA-SANRAFAEL

Collected by (print):
F. LOPEZ

Site/Facility ID #

P.O. #

Collected by (signature):
Immediately Packed on Ice N ___ Y ✓

Rush? (Lab MUST Be Notified)
___ Same Day ___ Five Day
___ Next Day ___ 5 Day (Rad Only)
___ Two Day ___ 10 Day (Rad Only)
___ Three Day ✓ STD TAT

Quote #

Date Results Needed

Sample ID	Comp/Grab	Matrix *	Depth	Date	Time	No. of Cntrs	8081C 4ozClr-NoPres	CAM-17 Metals (OCP) 2ozClr-NoPres	DROCATER 4ozClr-NoPres TPHg/d/mo	Metals 2ozClr-NoPres	SV8081CA 4ozClr-NoPres	SVOCs 4ozClr-NoPres	VOCs 40mlAmb/MeOH 10ml/Syr including Naphthalene	Remarks	Sample # (lab only)
SB-4-3'	Grab	SS	3-3.5	9/17/25	~~0840~~ ~~0910~~ 0915	2			X			X	X		11
SB-4-6'		SS	6-6.5		~~0845~~ 0915	2			X			X	X		12
SB-3-0.5'		SS	0.5'		0910	2		X	X	X		X	X		13
SB-3-3'		SS	3'		0915	2		X	X	X		X	X		14
SB-2-0.5		SS	0.5'		0920	2		X	X	X		X	X		15
SB-2-3'		SS	3'		0925	2		X	X	X		X	X		16
SB-1-0.5'		SS	0.5'		0940	2		X	X	X		X	X		17
SB-1-3'		SS	3'		0945	2		X	X	X		X	X		18
SSB-5-0.5'		SS	0.5'		0950	2		X		X					19
SSB-5-3'		SS	3'		0955	2		X		X					20

*Matrix:
SS - Soil AIR - Air F - Filter
GW - Groundwater B - Bioassay
WW - WasteWater
DW - Drinking Water
OT - Other_____

Remarks:Report OCP to RWQCB residential limits.

pH _____ Temp _____
Flow _____ Other _____

Samples returned via:
__ UPS ✓ FedEx __ Courier _____

Tracking #

Relinquished by : (Signature) — Date: 9/17/25 — Time:
Received by: (Signature)
Trip Blank Received: Yes / No HCL / MeoH TBR

Relinquished by : (Signature) — Date: — Time:
Received by: (Signature)
Temp: °C Bottles Received:
If preservation required by Login: Date/Time

Relinquished by : (Signature) — Date: — Time:
Received for lab by: (Signature)
Date: Time:
Hold: Condition: NCF / OK

Sample Receipt Checklist
COC Seal Present/Intact: __NP __Y __N
COC Signed/Accurate: __Y __N
Bottles arrive intact: __Y __N
Correct bottles used: __Y __N
Sufficient volume sent: __Y __N
If Applicable
VOA Zero Headspace: __Y __N
Preservation Correct/Checked: __Y __N
RAD Screen <0.5 mR/hr: __Y __N

Chain of Custody Page 2 of 3

Pace
PEOPLE ADVANCING SCIENCE

MT JULIET, TN
12065 Lebanon Rd Mount Juliet, TN 37122
Submitting a sample via this chain of custody constitutes acknowledgment and acceptance of the Pace Terms and Conditions found at: https://info.pacelabs.com/hubfs/pas-standard-terms.pdf

SDG # L999525
Table #
Acctnum: **RMDENVPHCA**
Template: **T280516**
Prelogin: **P1177018**
PM: **4335 - Mandi Edwards**
PB: 09/09/25CC
Shipped Via: **FedEX Ground**

Company Name/Address:
Citadel EHS - Walnut Creek, CA

1371 Oakland Blvd
Suite 100
Walnut Creek, CA 94596

Billing Information:
Accounts Payable
1371 Oakland Blvd
Suite 100
Walnut Creek, CA 94596

Pres Chk

Analysis / Container / Preservative

Chain of Custody Page 3 of 3

Pace PEOPLE ADVANCING SCIENCE

MT JULIET, TN

12065 Lebanon Rd Mount Juliet, TN 37122
Submitting a sample via this chain of custody constitutes acknowledgment and acceptance of the Pace Terms and Conditions found at: https://info.pacelabs.com/hubfs/pas-standard-terms.pdf

Report to: Brooke Melin

Email To: ~~bmelin@citadelehs.com~~ bmellin@citadelehs.com

Project Description: San Rafael Avenue

City/State Collected: Mountain View, CA

Please Circle: PT MT CT ET

Regulatory Program(DOD,RCRA,DW,etc):

Client Project # ~~3039.1002.0~~ 3067.1038.0

Lab Project # RMDENVPHCA-SANRAFAEL

SDG # U89 9525

Table #

Collected by (print): F. Lopez

Site/Facility ID #

P.O. #

Acctnum: RMDENVPHCA
Template: T280516
Prelogin: P1177018
PM: 4335 - Mandi Edwards
PB: 09/09/25 CG
Shipped Via: FedEX Ground

Collected by (signature): [signature]

Immediately Packed on Ice N ___ Y ✓

Rush? (Lab MUST Be Notified)
___ Same Day ___ Five Day
___ Next Day ___ 5 Day (Rad Only)
___ Two Day ___ 10 Day (Rad Only)
___ Three Day ✓ STD TAT

Quote #

Date Results Needed

Sample ID	Comp/Grab	Matrix *	Depth	Date	Time	No. of Cntrs	8081C 4ozClr-NoPres	CAM-17 Metals/OCP 2ozClr-NoPres	DROCAER 4ozClr-NoPres	Metals 2ozClr-NoPres	SV8081CA 4ozClr-NoPres	SVOCs 4ozClr-NoPres	VOCs 40mlAmb/MeOH10ml/Syr				Remarks	Sample # (lab only)
SSB-6-0.5	Grab	SS	0.5'	9/17/25	1010	2		X		X								21
SSB-6-~~0.5~~ 3'		SS	3'		1015	2												22
SSB-4-0.5'		SS	0.5'		1140	2												23
SSB-4-3'		SS	3'		1145	2												24
SSB-3-0.5'		SS	0.5'		1155	2												25
SSB-3-3'		SS	3'		1200	2												26
SSB-2-0.5'		SS	0.5'		1210	2												27
SSB-2-3'		SS	3'		1215	2												28
SSB-1-0.5'		SS	0.5'		1220	2												29
SSB-1-3'		SS	3'		1225	2												30

* Matrix:
SS - Soil AIR - Air F - Filter
GW - Groundwater B - Bioassay
WW - WasteWater
DW - Drinking Water
OT - Other_____

Remarks:Report OCP to RWQCB residential limits.

pH _____ Temp _____
Flow _____ Other _____

Samples returned via: __ UPS __ FedEx ✓ Courier _____

Tracking #

Sample Receipt Checklist
COC Seal Present/Intact: __NP __Y __N
COC Signed/Accurate: __Y __N
Bottles arrive intact: __Y __N
Correct bottles used: __Y __N
Sufficient volume sent: __Y __N
If Applicable
VOA Zero Headspace: __Y __N
Preservation Correct/Checked: __Y __N
RAD Screen <0.5 mR/hr: __Y __N

Relinquished by : (Signature)	Date:	Time:	Received by: (Signature)	Trip Blank Received: Yes / No HCL / MeoH TBR	
Relinquished by : (Signature)	Date:	Time:	Received by: (Signature)	Temp: °C Bottles Received:	If preservation required by Login: Date/Time
Relinquished by : (Signature)	Date:	Time:	Received for lab by: (Signature)	Date: Time:	Hold: Condition: NCF / OK

Multiple Parcel Form L# Upg9525

Parcel Tracking Number	Infrared Thermometer ID	Temperature Reading (°C)	Correction Factor (°C)	Corrected Temperature (°C)	Custody Seal Intact
4746 8278 5019	EDA9	4.9	-0.1	4.8	~~Yes~~ / No / Not Present
4746 8278 5020	EDA9	0.6	-0.1	0.5	~~Yes~~ / No / Not Present
					Yes / No / Not Present
					Yes / No / Not Present
					Yes / No / Not Present
					Yes / No / Not Present
					Yes / No / Not Present
					Yes / No / Not Present
					Yes / No / Not Present
					Yes / No / Not Present
					Yes / No / Not Present
					Yes / No / Not Present
					Yes / No / Not Present
					Yes / No / Not Present
					Yes / No / Not Present
					Yes / No / Not Present
					Yes / No / Not Present
					Yes / No / Not Present
					Yes / No / Not Present

Dearah Stroud
Name

09-18-25
Date

ANALYTICAL REPORT

October 10, 2025

Citadel EHS - Walnut Creek, CA

Sample Delivery Group:	L1904994
Samples Received:	09/18/2025
Project Number:	3067.1038.0
Description:	San Rafael Avenue

Report To:

Brooke Melin
1371 Oakland Blvd
Suite 100
Walnut Creek, CA 94596

Entire Report Reviewed By:

Mandi Edwards
Project Manager

Results relate only to the items tested or calibrated and are reported as rounded values. This test report shall not be reproduced, except in full, without written approval of the laboratory. Where applicable, sampling conducted by Pace Analytical National is performed per guidance provided in laboratory standard operating procedures ENV-SOP-MTJL-0067 and ENV-SOP-MTJL-0068. Where sampling conducted by the customer, results relate to the accuracy of the information provided, and as the samples are received.

TABLE OF CONTENTS

Cp: Cover Page 1

Tc: Table of Contents 2

Ss: Sample Summary 3

Cn: Case Narrative 4

Ds: Detection Summary 5

Sr: Sample Results 6

SB-6-3' L1904994-01 6

SSB-5-3' L1904994-02 7

SSB-6-0.5' L1904994-03 8

SSB-6-3' L1904994-04 9

SSB-4-3' L1904994-05 10

SSB-2-3' L1904994-06 11

SSB-1-3' L1904994-07 12

Qc: Quality Control Summary 13

Metals (ICP) by Method 6010D 13

Gl: Glossary of Terms 14

Al: Accreditations & Locations 15

Sc: Sample Chain of Custody 16

SAMPLE SUMMARY

SB-6-3' L1904994-01

Collected by: F. Lopez | Collected date/time: 09/17/25 08:20 | Received date/time: 09/18/25 08:40

Method	Batch	Dilution	Preparation date/time	Analysis date/time	Analyst	Location
Preparation by Method 22CCRA2	WG2615290	1	10/07/25 12:02	10/07/25 12:02	JWS	Mt. Juliet, TN
Metals (ICP) by Method 6010D	WG2617793	9	10/10/25 10:20	10/10/25 13:33	JTM	Mt. Juliet, TN

SSB-5-3' L1904994-02

Collected by: F. Lopez | Collected date/time: 09/17/25 09:55 | Received date/time: 09/18/25 08:40

Method	Batch	Dilution	Preparation date/time	Analysis date/time	Analyst	Location
Preparation by Method 22CCRA2	WG2615290	1	10/07/25 12:02	10/07/25 12:02	JWS	Mt. Juliet, TN
Metals (ICP) by Method 6010D	WG2617793	9	10/10/25 10:20	10/10/25 13:35	JTM	Mt. Juliet, TN

SSB-6-0.5' L1904994-03

Collected by: F. Lopez | Collected date/time: 09/17/25 10:10 | Received date/time: 09/18/25 08:40

Method	Batch	Dilution	Preparation date/time	Analysis date/time	Analyst	Location
Preparation by Method 22CCRA2	WG2615290	1	10/07/25 12:02	10/07/25 12:02	JWS	Mt. Juliet, TN
Metals (ICP) by Method 6010D	WG2617793	9	10/10/25 10:20	10/10/25 13:40	JTM	Mt. Juliet, TN

SSB-6-3' L1904994-04

Collected by: F. Lopez | Collected date/time: 09/17/25 10:15 | Received date/time: 09/18/25 08:40

Method	Batch	Dilution	Preparation date/time	Analysis date/time	Analyst	Location
Preparation by Method 22CCRA2	WG2615290	1	10/07/25 12:02	10/07/25 12:02	JWS	Mt. Juliet, TN
Metals (ICP) by Method 6010D	WG2617793	9	10/10/25 10:20	10/10/25 13:42	JTM	Mt. Juliet, TN

SSB-4-3' L1904994-05

Collected by: F. Lopez | Collected date/time: 09/17/25 11:45 | Received date/time: 09/18/25 08:40

Method	Batch	Dilution	Preparation date/time	Analysis date/time	Analyst	Location
Preparation by Method 22CCRA2	WG2615290	1	10/07/25 12:02	10/07/25 12:02	JWS	Mt. Juliet, TN
Metals (ICP) by Method 6010D	WG2617793	9	10/10/25 10:20	10/10/25 13:43	JTM	Mt. Juliet, TN

SSB-2-3' L1904994-06

Collected by: F. Lopez | Collected date/time: 09/17/25 12:15 | Received date/time: 09/18/25 08:40

Method	Batch	Dilution	Preparation date/time	Analysis date/time	Analyst	Location
Preparation by Method 22CCRA2	WG2615290	1	10/07/25 12:02	10/07/25 12:02	JWS	Mt. Juliet, TN
Metals (ICP) by Method 6010D	WG2617793	9	10/10/25 10:20	10/10/25 13:45	JTM	Mt. Juliet, TN

SSB-1-3' L1904994-07

Collected by: F. Lopez | Collected date/time: 09/17/25 12:25 | Received date/time: 09/18/25 08:40

Method	Batch	Dilution	Preparation date/time	Analysis date/time	Analyst	Location
Preparation by Method 22CCRA2	WG2615290	1	10/07/25 12:02	10/07/25 12:02	JWS	Mt. Juliet, TN
Metals (ICP) by Method 6010D	WG2617793	9	10/10/25 10:20	10/10/25 13:22	JTM	Mt. Juliet, TN

CASE NARRATIVE

Unless qualified or notated within the narrative below, all sample aliquots were received at the correct temperature, in the proper containers, with the appropriate preservatives, and within method specified holding times. Where applicable, all MDL (LOD) and RDL (LOQ) values reported for environmental samples have been corrected for the dilution factor used in the analysis. All Method and Batch Quality Control are within established criteria except where addressed in this case narrative, a non-conformance form or properly qualified within the sample results. By my digital signature below, I affirm to the best of my knowledge, all problems/anomalies observed by the laboratory as having the potential to affect the quality of the data have been identified by the laboratory, and no information or data have been knowingly withheld that would affect the quality of the data.

Mandi Edwards
Project Manager

DETECTION SUMMARY

Metals (ICP) by Method 6010D

Client ID	Lab Sample ID	Analyte	Result ug/l	Qualifier	MDL ug/l	RDL ug/l	Dilution	Analysis date / time	Batch
SB-6-3'	L1904994-01	Chromium	275		13.6	90.0	9	10/10/2025 13:33	WG2617793
SSB-5-3'	L1904994-02	Chromium	410		13.6	90.0	9	10/10/2025 13:35	WG2617793
SSB-6-0.5'	L1904994-03	Chromium	306		13.6	90.0	9	10/10/2025 13:40	WG2617793
SSB-6-3'	L1904994-04	Chromium	272		13.6	90.0	9	10/10/2025 13:42	WG2617793
SSB-4-3'	L1904994-05	Chromium	166		13.6	90.0	9	10/10/2025 13:43	WG2617793
SSB-2-3'	L1904994-06	Chromium	187		13.6	90.0	9	10/10/2025 13:45	WG2617793
SSB-1-3'	L1904994-07	Chromium	213		13.6	90.0	9	10/10/2025 13:22	WG2617793

Preparation by Method 22CCRA2

Analyte	Result	Qualifier	MDL	RDL	Dilution	Analysis date / time	Batch
STLC Extraction	-				1	10/07/2025 12:02	WG2615290
Final pH	6.90				1	10/07/2025 12:02	WG2615290

Metals (ICP) by Method 6010D

Analyte	Result	Qualifier	MDL	RDL	Dilution	Analysis date / time	Batch
	ug/l		ug/l	ug/l			
Chromium	275		13.6	90.0	9	10/10/2025 13:33	WG2617793

Preparation by Method 22CCRA2

Analyte	Result	Qualifier	MDL	RDL	Dilution	Analysis date / time	Batch
STLC Extraction	-				1	10/07/2025 12:02	WG2615290
Final pH	6.73				1	10/07/2025 12:02	WG2615290

Metals (ICP) by Method 6010D

Analyte	Result ug/l	Qualifier	MDL ug/l	RDL ug/l	Dilution	Analysis date / time	Batch
Chromium	410		13.6	90.0	9	10/10/2025 13:35	WG2617793

Preparation by Method 22CCRA2

Analyte	Result	Qualifier	MDL	RDL	Dilution	Analysis date / time	Batch
STLC Extraction	-				1	10/07/2025 12:02	WG2615290
Final pH	6.86				1	10/07/2025 12:02	WG2615290

Metals (ICP) by Method 6010D

Analyte	Result	Qualifier	MDL	RDL	Dilution	Analysis date / time	Batch
	ug/l		ug/l	ug/l			
Chromium	306		13.6	90.0	9	10/10/2025 13:40	WG2617793

Preparation by Method 22CCRA2

Analyte	Result	Qualifier	MDL	RDL	Dilution	Analysis date / time	Batch
STLC Extraction	-				1	10/07/2025 12:02	WG2615290
Final pH	6.78				1	10/07/2025 12:02	WG2615290

Metals (ICP) by Method 6010D

Analyte	Result ug/l	Qualifier	MDL ug/l	RDL ug/l	Dilution	Analysis date / time	Batch
Chromium	272		13.6	90.0	9	10/10/2025 13:42	WG2617793

Preparation by Method 22CCRA2

Analyte	Result	Qualifier	MDL	RDL	Dilution	Analysis date / time	Batch
STLC Extraction	-				1	10/07/2025 12:02	WG2615290
Final pH	7.01				1	10/07/2025 12:02	WG2615290

Metals (ICP) by Method 6010D

Analyte	Result	Qualifier	MDL	RDL	Dilution	Analysis date / time	Batch
	ug/l		ug/l	ug/l			
Chromium	166		13.6	90.0	9	10/10/2025 13:43	WG2617793

Preparation by Method 22CCRA2

Analyte	Result	Qualifier	MDL	RDL	Dilution	Analysis date / time	Batch
STLC Extraction	-				1	10/07/2025 12:02	WG2615290
Final pH	7.05				1	10/07/2025 12:02	WG2615290

Metals (ICP) by Method 6010D

Analyte	Result ug/l	Qualifier	MDL ug/l	RDL ug/l	Dilution	Analysis date / time	Batch
Chromium	187		13.6	90.0	9	10/10/2025 13:45	WG2617793

Preparation by Method 22CCRA2

Analyte	Result	Qualifier	MDL	RDL	Dilution	Analysis date / time	Batch
STLC Extraction	-				1	10/07/2025 12:02	WG2615290
Final pH	6.97				1	10/07/2025 12:02	WG2615290

Metals (ICP) by Method 6010D

Analyte	Result ug/l	Qualifier	MDL ug/l	RDL ug/l	Dilution	Analysis date / time	Batch
Chromium	213		13.6	90.0	9	10/10/2025 13:22	WG2617793

Method Blank (MB)

(MB) R4285344-1 10/10/25 13:19

Analyte	MB Result ug/l	MB Qualifier	MB MDL ug/l	MB RDL ug/l
Chromium	U		13.6	90.0

Laboratory Control Sample (LCS)

(LCS) R4285344-2 10/10/25 13:21

Analyte	Spike Amount ug/l	LCS Result ug/l	LCS Rec. %	Rec. Limits %	LCS Qualifier
Chromium	1000	1020	102	80.0-120	

L1904994-07 Original Sample (OS) • Matrix Spike (MS) • Matrix Spike Duplicate (MSD)

(OS) L1904994-07 10/10/25 13:22 • (MS) R4285344-4 10/10/25 13:26 • (MSD) R4285344-5 10/10/25 13:28

Analyte	Spike Amount ug/l	Original Result ug/l	MS Result ug/l	MSD Result ug/l	MS Rec. %	MSD Rec. %	Dilution	Rec. Limits %	MS Qualifier	MSD Qualifier	RPD %	RPD Limits %
Chromium	9000	213	9280	9380	101	102	9	75.0-125			1.02	20

GLOSSARY OF TERMS

Guide to Reading and Understanding Your Laboratory Report

The information below is designed to better explain the various terms used in your report of analytical results from the Laboratory. This is not intended as a comprehensive explanation, and if you have additional questions please contact your project representative.

Results Disclaimer - Information that may be provided by the customer, and contained within this report, include Permit Limits, Project Name, Sample ID, Sample Matrix, Sample Preservation, Field Blanks, Field Spikes, Field Duplicates, On-Site Data, Sampling Collection Dates/Times, and Sampling Location. Results relate to the accuracy of this information provided, and as the samples are received.

Abbreviations and Definitions

MDL	Method Detection Limit.
RDL	Reported Detection Limit.
Rec.	Recovery.
RPD	Relative Percent Difference.
SDG	Sample Delivery Group.
U	Not detected at the Reporting Limit (or MDL where applicable).
Analyte	The name of the particular compound or analysis performed. Some Analyses and Methods will have multiple analytes reported.
Dilution	If the sample matrix contains an interfering material, the sample preparation volume or weight values differ from the standard, or if concentrations of analytes in the sample are higher than the highest limit of concentration that the laboratory can accurately report, the sample may be diluted for analysis. If a value different than 1 is used in this field, the result reported has already been corrected for this factor.
Limits	These are the target % recovery ranges or % difference value that the laboratory has historically determined as normal for the method and analyte being reported. Successful QC Sample analysis will target all analytes recovered or duplicated within these ranges.
Original Sample	The non-spiked sample in the prep batch used to determine the Relative Percent Difference (RPD) from a quality control sample. The Original Sample may not be included within the reported SDG.
Qualifier	This column provides a letter and/or number designation that corresponds to additional information concerning the result reported. If a Qualifier is present, a definition per Qualifier is provided within the Glossary and Definitions page and potentially a discussion of possible implications of the Qualifier in the Case Narrative if applicable.
Result	The actual analytical final result (corrected for any sample specific characteristics) reported for your sample. If there was no measurable result returned for a specific analyte, the result in this column may state “ND” (Not Detected) or “BDL” (Below Detectable Levels). The information in the results column should always be accompanied by either an MDL (Method Detection Limit) or RDL (Reporting Detection Limit) that defines the lowest value that the laboratory could detect or report for this analyte.
Uncertainty (Radiochemistry)	Confidence level of 2 sigma.
U (Radiochemistry)	Result + Error < MDA.
J (Radiochemistry)	Result < MDA; Result + Error > MDA.
Case Narrative (Cn)	A brief discussion about the included sample results, including a discussion of any non-conformances to protocol observed either at sample receipt by the laboratory from the field or during the analytical process. If present, there will be a section in the Case Narrative to discuss the meaning of any data qualifiers used in the report.
Quality Control Summary (Qc)	This section of the report includes the results of the laboratory quality control analyses required by procedure or analytical methods to assist in evaluating the validity of the results reported for your samples. These analyses are not being performed on your samples typically, but on laboratory generated material.
Sample Chain of Custody (Sc)	This is the document created in the field when your samples were initially collected. This is used to verify the time and date of collection, the person collecting the samples, and the analyses that the laboratory is requested to perform. This chain of custody also documents all persons (excluding commercial shippers) that have had control or possession of the samples from the time of collection until delivery to the laboratory for analysis.
Sample Results (Sr)	This section of your report will provide the results of all testing performed on your samples. These results are provided by sample ID and are separated by the analyses performed on each sample. The header line of each analysis section for each sample will provide the name and method number for the analysis reported.
Sample Summary (Ss)	This section of the Analytical Report defines the specific analyses performed for each sample ID, including the dates and times of preparation and/or analysis.

Qualifier Description

The remainder of this page intentionally left blank, there are no qualifiers applied to this SDG.

ACCREDITATIONS & LOCATIONS

Pace Analytical National 12065 Lebanon Rd Mount Juliet, TN 37122

Alabama	40660	Nebraska	NE-OS-15-05
Alaska	17-026	Nevada	TN000032021-1
Arizona	AZ0612	New Hampshire	2975
Arkansas	88-0469	New Jersey–NELAP	TN002
California	2932	New Mexico [1]	TN00003
Colorado	TN00003	New York	11742
Connecticut	PH-0197	North Carolina	Env375
Florida	E87487	North Carolina [1]	DW21704
Georgia	NELAP	North Carolina [3]	41
Georgia [1]	923	North Dakota	R-140
Idaho	TN00003	Ohio–VAP	CL0069
Illinois	200008	Oklahoma	9915
Indiana	C-TN-01	Oregon	TN200002
Iowa	364	Pennsylvania	68-02979
Kansas	E-10277	Rhode Island	LAO000356
Kentucky [1 6]	KY90010	South Carolina	84004002
Kentucky [2]	16	South Dakota	n/a
Louisiana	AI30792	Tennessee [1 4]	2006
Louisiana	LA018	Texas	T104704245-20-18
Maine	TN00003	Texas [5]	LAB0152
Maryland	324	Utah	TN000032021-11
Massachusetts	M-TN003	Vermont	VT2006
Michigan	9958	Virginia	110033
Minnesota	047-999-395	Washington	C847
Mississippi	TN00003	West Virginia	233
Missouri	340	Wisconsin	998093910
Montana	CERT0086	Wyoming	A2LA
A2LA – ISO 17025	1461.01	AIHA-LAP,LLC EMLAP	100789
A2LA – ISO 17025 [5]	1461.02	DOD	1461.01
Canada	1461.01	USDA	P330-15-00234
EPA–Crypto	TN00003		

[1] Drinking Water [2] Underground Storage Tanks [3] Aquatic Toxicity [4] Chemical/Microbiological [5] Mold [6] Wastewater n/a Accreditation not applicable

* Not all certifications held by the laboratory are applicable to the results reported in the attached report.

* Accreditation is only applicable to the test methods specified on each scope of accreditation held by Pace Analytical.

Company Name/Address:
Citadel EHS - Walnut Creek, CA
1371 Oakland Blvd
Suite 100
Walnut Creek. CA 94596

Billing Information:
Accounts Payable
1371 Oakland Blvd
Suite 100
Walnut Creek, CA 94596

Pres Chk

Report to: Brooke Melin

Email To: ~~bmelin@citadelehs.com~~ bmellin@citadelehs.com

Project Description: San Rafael Avenue

City/State Collected: Mountain View CA

Please Circle: PT MT CT ET

Regulatory Program(DOD,RCRA,DW,etc):

Client Project # ~~3039.1002.0~~ 3067.1038.0

Lab Project # RMDENVPHCA-SANRAFAEL

Collected by (print): F. Lopez

Site/Facility ID #

P.O. #

Collected by (signature): Fanny Lopez

Immediately Packed on Ice N ___ Y ✓

Rush? (Lab MUST Be Notified)
___ Same Day ___ Five Day
___ Next Day ___ 5 Day (Rad Only)
___ Two Day ___ 10 Day (Rad Only)
___ Three Day ✓ STD TAT

Quote #

Date Results Needed

Analysis / Container / Preservative

Chain of Custody Page 1 of 3

Pace PEOPLE ADVANCING SCIENCE

MT JULIET, TN

12065 Lebanon Rd Mount Juliet, TN 37122
Submitting a sample via this chain of custody constitutes acknowledgment and acceptance of the Pace Terms and Conditions found at: https://info.pacelabs.com/hubfs/pas-standard-terms.pdf

SDG # ~~L199525~~

T D226 L190499Y

Acctnum: RMDENVPHCA
Template: T280516
Prelogin: P1177018
PM: 4335 - Mandi Edwards
PB: 09/09/25 Ce
Shipped Via: FedEX Ground

Sample ID	Comp/Grab	Matrix *	Depth	Date	Time	No. of Cntrs	8081C 4ozClr-NoPres	CAM-17 Metals/OCP 2ozClr-NoPres	~~PROCAR~~ 4ozClr-NoPres TPHg/d/mo	Metals 2ozClr-NoPres	SV8081CA 4ozClr-NoPres	SVOCs 4ozClr-NoPres	VOCs 40mlAmb/MeOH 10ml/Syr including Naphthalene			Remarks	Sample # (lab only)
SB-7-3'	Grab	SS	3'-3.5'	9/16/25	1350	2			X			X	X				~~01~~
SB-7-6'		SS	6'-6.5'		1355	2											~~02~~
SB-8-3'		SS	3'-3.5'		1515	2											~~03~~
SB-8-6'		SS	6'-6.5'		1520	2											~~04~~
SB-9-3'		SS	3'-3.5'		1410	2											~~05~~
SB-9-6'		SS	6'-6.5'		1415	2											~~06~~
SB-5-3'		SS	3-3.5		1530	2											~~07~~
SB-5-6'		SS	6'-6.5'		1535	2											~~08~~
SB-6-3'		SS	3'-3.5'	9/17/25	0820	2											~~09~~ -01
SB-6-6'		SS	6'-6.5'	9/17/25	0825	2											~~10~~

* Matrix:
SS - Soil AIR - Air F - Filter
GW - Groundwater B - Bioassay
WW - WasteWater
DW - Drinking Water
OT - Other_____

Remarks:Report OCP to RWQCB residential limits.

pH _____ Temp _____
Flow _____ Other _____

Samples returned via: __ UPS ✓ FedEx __ Courier _____

Tracking #

Sample Receipt Checklist
COC Seal Present/Intact: __NP ✓Y __N
COC Signed/Accurate: __Y __N
Bottles arrive intact: ✓Y __N
Correct bottles used: __Y __N
Sufficient volume sent: __Y __N
If Applicable
VOA Zero Headspace: __Y __N
Preservation Correct/Checked: __Y __N
RAD Screen <0.5 mR/hr: ✓Y __N

Relinquished by : (Signature)	Date:	Time:	Received by: (Signature)	Trip Blank Received: ~~Yes~~ / No ~~HCl~~ / MeoH TBR
Fanny Lopez	9/17/25			1
Relinquished by : (Signature)	Date:	Time:	Received by: (Signature)	Temp: °C Bottles Received: 60
Relinquished by : (Signature)	Date:	Time:	Received for lab by: (Signature)	Date: 09-18-25 Time: 0840

If preservation required by Login: Date/Time

Hold:

Condition: NCF / OK

Company Name/Address:
Citadel EHS - Walnut Creek, CA
1371 Oakland Blvd
Suite 100
Walnut Creek. CA 94596

Billing Information:
Accounts Payable
1371 Oakland Blvd
Suite 100
Walnut Creek, CA 94596

Pres Chk

Report to: Brooke Melin

Email To: ~~bmelin@citadelehs.com~~ bmellin@citadelehs.com

Project Description: San Rafael Avenue

City/State Collected: Mountain View, CA

Please Circle: PT MT CT ET

Regulatory Program(DOD,RCRA,DW,etc):

Client Project # ~~3039.1002.0~~ 3067.1038.0

Lab Project # RMDENVPHCA-SANRAFAEL

Collected by (print): F. Lopez

Site/Facility ID #

P.O. #

Collected by (signature): [signature]

Immediately Packed on Ice N ___ Y ✓

Rush? (Lab MUST Be Notified)
___ Same Day ___ Five Day
___ Next Day ___ 5 Day (Rad Only)
___ Two Day ___ 10 Day (Rad Only)
___ Three Day ✓ STD TAT

Quote #

Date Results Needed

Analysis / Container / Preservative

Chain of Custody Page 2 of 3

Pace PEOPLE ADVANCING SCIENCE

MT JULIET, TN

12065 Lebanon Rd Mount Juliet, TN 37122
Submitting a sample via this chain of custody constitutes acknowledgment and acceptance of the Pace Terms and Conditions found at: https://info.pacelabs.com/hubfs/pas-standard-terms.pdf

SDG # ~~[illegible]~~

Table # L1904494

Acctnum: RMDENVPHCA
Template: T280516
Prelogin: P1177018
PM: 4335 - Mandi Edwards
PB: 09/09/25 CG
Shipped Via: FedEX Ground

Sample ID	Comp/Grab	Matrix *	Depth	Date	Time	No. of Cntrs	8081C 4ozClr-NoPres	CAM-17 Metals/OCP 2ozClr-NoPres	DROCAER 4ozClr-NoPres TPHg/d/mo	Metals 2ozClr-NoPres	SV8081CA 4ozClr-NoPres	SVOCs 4ozClr-NoPres	VOCs 40mlAmb/MeOH10ml/Syr including Naphthalene			Remarks	Sample # (lab only)
SB-4-3'	Grab	SS	3-3.5	9/17/25	~~0910~~ 0840	2			X			X	X				~~11~~
SB-4-6'		SS	6-6.5		~~0915~~ 0845	2			X			X	X				~~12~~
SB-3-0.5'		SS	0.5'		0910	2		~~X~~	X	~~X~~		X	X				~~13~~
SB-3-3'		SS	3'		0915	2		~~X~~	X	~~X~~		X	X				~~14~~
SB-2-0.5		SS	0.5'		0920	2		~~X~~	X	~~X~~		X	X				~~15~~
SB-2-3'		SS	3'		0925	2		~~X~~	X	~~X~~		X	X				~~16~~
SB-1-0.5'		SS	0.5'		0940	2		~~X~~	X	~~X~~		X	X				~~17~~
SB-1-3'		SS	3'		0945	2		~~X~~	X	~~X~~		X	X				~~18~~
SSB-5-0.5'		SS	0.5'		0950	2		X		X							~~19~~
SSB-5-3'		SS	3'		0955	2		X		X							~~20~~ -02

* Matrix:
SS - Soil AIR - Air F - Filter
GW - Groundwater B - Bioassay
WW - WasteWater
DW - Drinking Water
OT - Other_____

Remarks: Report OCP to RWQCB residential limits.

pH _____ Temp _____
Flow _____ Other _____

Samples returned via: __ UPS ✓ FedEx __ Courier _____

Tracking #

Sample Receipt Checklist
COC Seal Present/Intact: __NP __Y __N
COC Signed/Accurate: __Y __N
Bottles arrive intact: __Y __N
Correct bottles used: __Y __N
Sufficient volume sent: __Y __N
If Applicable
VOA Zero Headspace: __Y __N
Preservation Correct/Checked: __Y __N
RAD Screen <0.5 mR/hr: __Y __N

Relinquished by: (Signature)	Date:	Time:	Received by: (Signature)	Trip Blank Received: Yes / No HCL / MeoH TBR	
[signature]	9/17/25				
Relinquished by: (Signature)	Date:	Time:	Received by: (Signature)	Temp: °C Bottles Received:	If preservation required by Login: Date/Time
Relinquished by: (Signature)	Date:	Time:	Received for lab by: (Signature)	Date: Time:	Hold: Condition: NCF / OK

Company Name/Address:
Citadel EHS - Walnut Creek, CA
1371 Oakland Blvd
Suite 100
Walnut Creek. CA 94596

Billing Information:
Accounts Payable
1371 Oakland Blvd
Suite 100
Walnut Creek, CA 94596

Pres Chk

Report to: **Brooke Melin**

Email To: ~~bmelin@citadelehs.com~~ bmelin@citadelehs.com

Project Description: **San Rafael Avenue**

City/State Collected: Mountain View, CA

Please Circle: PT MT CT ET

Regulatory Program(DOD,RCRA,DW,etc):

Client Project # ~~3039.1002.0~~ 3067.1038.0

Lab Project # **RMDENVPHCA-SANRAFAEL**

Collected by (print): F. Lopez

Site/Facility ID #

P.O. #

Collected by (signature): Immediately Packed on Ice N ___ Y ✓

Rush? (Lab MUST Be Notified)
___ Same Day ___ Five Day
___ Next Day ___ 5 Day (Rad Only)
___ Two Day ___ 10 Day (Rad Only)
___ Three Day ✓ STD TAT

Quote #

Date Results Needed

No. of Cntrs

Analysis / Container / Preservative

Sample ID	Comp/Grab	Matrix *	Depth	Date	Time	No. of Cntrs	8081C 4ozClr-NoPres	CAM-17 Metals/OCP 2ozClr-NoPres	DROCAER 4ozClr-NoPres	Metals 2ozClr-NoPres	SV8081CA 4ozClr-NoPres	SVOCs 4ozClr-NoPres	VOCs 40mlAmb/MeOH10ml/Syr	Remarks	Sample # (lab only)
SSB-6-0.5	Grab	SS	0.5'	9/17/25	1010	2		X		X					25 -03
SSB-6-~~0.5~~ 3'		SS	3'		1015	2									26 -04
SSB-~~4~~ 5 0.5'		SS	0.5'		1140	2									27
SSB-4-3'		SS	3'		1145	2									28 -05
SSB-3-0.5'		SS	0.5'		1155	2									29
SSB-3-3'		SS	3'		1200	2									30
SSB-2-0.5'		SS	0.5'		1210	2									31
SSB-2-3'		SS	3'		1215	2									32 -06
SSB-1-0.5'		SS	0.5'		1220	2									33
SSB-1-3'		SS	3'		1225	2									34 -07

* Matrix:
SS - Soil AIR - Air F - Filter
GW - Groundwater B - Bioassay
WW - WasteWater
DW - Drinking Water
OT - Other_____

Remarks:Report OCP to RWQCB residential limits.

pH _____ Temp _____

Flow _____ Other _____

Samples returned via: __ UPS __ FedEx ✓ Courier _____

Tracking #

Sample Receipt Checklist

COC Seal Present/Intact:	NP	Y N
COC Signed/Accurate:		Y N
Bottles arrive intact:		Y N
Correct bottles used:		Y N
Sufficient volume sent:		Y N
If Applicable		
VOA Zero Headspace:		Y N
Preservation Correct/Checked:		Y N
RAD Screen <0.5 mR/hr:		Y N

Relinquished by : (Signature)	Date:	Time:	Received by: (Signature)	Trip Blank Received: Yes / No HCL / MeoH TBR	
Relinquished by : (Signature)	Date:	Time:	Received by: (Signature)	Temp: °C Bottles Received	If preservation required by Login: Date/Time
Relinquished by : (Signature)	Date:	Time:	Received for lab by: (Signature)	Date: Time:	Hold: / Condition: NCF / OK

Chain of Custody Page 3 of 3

Pace
PEOPLE ADVANCING SCIENCE

MT JULIET, TN
12065 Lebanon Rd Mount Juliet, TN 37122
Submitting a sample via this chain of custody constitutes acknowledgment and acceptance of the Pace Terms and Conditions found at: https://info.pacelabs.com/hubfs/pas-standard-terms.pdf

SDG # ~~H249525~~
Table # L1904994
Acctnum: RMDENVPHCA
Template: T280516
Prelogin: P1177018
PM: 4335 - Mandi Edwards
PB: 09/09/25 GB
Shipped Via: FedEX Ground

L1899525 - Relog to Add STLC Chromium

R5

Good Morning,

Please relog L1899525 to add STLC Chromium? (Can be on a new L#)

SSB-5-3' (-20)

SSB-6-0.5' (-21)

SSB-6-3' (-22)

SSB-4-3' (-24)

SSB-2-3' (-28)

SSB-1-0.5' (-09)

SSB-1-3' (-30)

Thank you!

Mandi Edwards ASQ CQE, CPPS
Client Project Manager II
Pace Analytical - National Center for Testing & Innovation
12065 Lebanon Road | Mt. Juliet, TN 37122
615-773-3251| Mandi.Edwards@pacelabs.com

[cid:07c87532-14f3-4fbb-9e85-c511838fdfcf]

PROCESS PAYMENTS ONLINE – click on the link below

Pace Analytical Services Online Billing<https://secure2.billtrust.com/pacelabs/ig/signin>

A 3.0% surcharge may be added to your credit card payment. Debit and ACH/e-checks incur no additional fees.

[Icon Description automatically generated]

NOTICE-- The contents of this email and any attachments may contain confidential, privileged, and/or legally protected information and are for the sole use of the addressee(s). Any review or distribution by others is strictly prohibited. If you are not the intended recipient, please contact the sender immediately and delete any copies.

P Please consider the environment before printing this email

Time estimate: oh **Time spent:** oh

Members

Mandi Edwards (responsible)

ANALYTICAL REPORT

October 22, 2025

Citadel EHS - Walnut Creek, CA

Sample Delivery Group:	L1907890
Samples Received:	09/18/2025
Project Number:	3067.1038.0
Description:	San Rafael Avenue

Report To: Brooke Melin
1371 Oakland Blvd
Suite 100
Walnut Creek, CA 94596

Entire Report Reviewed By:

Mandi Edwards
Project Manager

Results relate only to the items tested or calibrated and are reported as rounded values. This test report shall not be reproduced, except in full, without written approval of the laboratory. Where applicable, sampling conducted by Pace Analytical National is performed per guidance provided in laboratory standard operating procedures ENV-SOP-MTJL-0067 and ENV-SOP-MTJL-0068. Where sampling conducted by the customer, results relate to the accuracy of the information provided, and as the samples are received.

Pace Analytical National
12065 Lebanon Rd Mount Juliet, TN 37122 615-758-5858 800-767-5859 mydata.pacelabs.com

TABLE OF CONTENTS

Cp: Cover Page 1

Tc: Table of Contents 2

Ss: Sample Summary 3

Cn: Case Narrative 4

Ds: Detection Summary 5

Sr: Sample Results 6

SSB-2-0.5' L1907890-01 6

SSB-1-0.5' L1907890-02 7

Qc: Quality Control Summary 8

Metals (ICP) by Method 6010D 8

Gl: Glossary of Terms 9

Al: Accreditations & Locations 10

Sc: Sample Chain of Custody 11

SAMPLE SUMMARY

SSB-2-0.5' L1907890-01

Collected by: F. Lopez
Collected date/time: 09/17/25 12:10
Received date/time: 09/18/25 08:40

Method	Batch	Dilution	Preparation date/time	Analysis date/time	Analyst	Location
Preparation by Method 22CCRA2	WG2620560	1	10/16/25 12:33	10/16/25 12:33	PNK	Mt. Juliet, TN
Metals (ICP) by Method 6010D	WG2623475	9	10/20/25 14:51	10/20/25 17:59	NMM	Mt. Juliet, TN

SSB-1-0.5' L1907890-02

Collected by: F. Lopez
Collected date/time: 09/17/25 12:20
Received date/time: 09/18/25 08:40

Method	Batch	Dilution	Preparation date/time	Analysis date/time	Analyst	Location
Preparation by Method 22CCRA2	WG2620560	1	10/16/25 12:33	10/16/25 12:33	PNK	Mt. Juliet, TN
Metals (ICP) by Method 6010D	WG2623475	9	10/20/25 14:51	10/20/25 18:09	NMM	Mt. Juliet, TN

CASE NARRATIVE

Unless qualified or notated within the narrative below, all sample aliquots were received at the correct temperature, in the proper containers, with the appropriate preservatives, and within method specified holding times. Where applicable, all MDL (LOD) and RDL (LOQ) values reported for environmental samples have been corrected for the dilution factor used in the analysis. All Method and Batch Quality Control are within established criteria except where addressed in this case narrative, a non-conformance form or properly qualified within the sample results. By my digital signature below, I affirm to the best of my knowledge, all problems/anomalies observed by the laboratory as having the potential to affect the quality of the data have been identified by the laboratory, and no information or data have been knowingly withheld that would affect the quality of the data.

Mandi Edwards
Project Manager

DETECTION SUMMARY

Metals (ICP) by Method 6010D

Client ID	Lab Sample ID	Analyte	Result ug/l	Qualifier	RDL ug/l	Dilution	Analysis date / time	Batch
SSB-2-0.5'	L1907890-01	Barium	6420		45.0	9	10/20/2025 17:59	WG2623475
SSB-1-0.5'	L1907890-02	Chromium	225		90.0	9	10/20/2025 18:09	WG2623475

Preparation by Method 22CCRA2

Analyte	Result	Qualifier	RDL	Dilution	Analysis date / time	Batch
STLC Extraction	-			1	10/16/2025 12:33	WG2620560
Final pH	5.74			1	10/16/2025 12:33	WG2620560

Metals (ICP) by Method 6010D

Analyte	Result ug/l	Qualifier	RDL ug/l	Dilution	Analysis date / time	Batch
Barium	6420		45.0	9	10/20/2025 17:59	WG2623475

Preparation by Method 22CCRA2

Analyte	Result	Qualifier	RDL	Dilution	Analysis date / time	Batch
STLC Extraction	-			1	10/16/2025 12:33	WG2620560
Final pH	5.58			1	10/16/2025 12:33	WG2620560

Metals (ICP) by Method 6010D

Analyte	Result ug/l	Qualifier	RDL ug/l	Dilution	Analysis date / time	Batch
Chromium	225		90.0	9	10/20/2025 18:09	WG2623475

QUALITY CONTROL SUMMARY

L1907890-01,02

Method Blank (MB)

(MB) R4289641-1 10/20/25 17:55

Analyte	MB Result ug/l	MB Qualifier	MB MDL ug/l	MB RDL ug/l
Barium	U		6.96	45.0
Chromium	U		13.6	90.0

Laboratory Control Sample (LCS)

(LCS) R4289641-2 10/20/25 17:57

Analyte	Spike Amount ug/l	LCS Result ug/l	LCS Rec. %	Rec. Limits %	LCS Qualifier
Barium	1000	1020	102	80.0-120	
Chromium	1000	1030	103	80.0-120	

L1907890-01 Original Sample (OS) • Matrix Spike (MS) • Matrix Spike Duplicate (MSD)

(OS) L1907890-01 10/20/25 17:59 • (MS) R4289641-4 10/20/25 18:02 • (MSD) R4289641-5 10/20/25 18:04

Analyte	Spike Amount ug/l	Original Result ug/l	MS Result ug/l	MSD Result ug/l	MS Rec. %	MSD Rec. %	Dilution	Rec. Limits %	MS Qualifier	MSD Qualifier	RPD %	RPD Limits %
Barium	9000	6420	15700	16200	103	109	9	75.0-125			3.10	20
Chromium	9000	305	9550	9620	103	104	9	75.0-125			0.747	20

GLOSSARY OF TERMS

Guide to Reading and Understanding Your Laboratory Report

The information below is designed to better explain the various terms used in your report of analytical results from the Laboratory. This is not intended as a comprehensive explanation, and if you have additional questions please contact your project representative.

Results Disclaimer - Information that may be provided by the customer, and contained within this report, include Permit Limits, Project Name, Sample ID, Sample Matrix, Sample Preservation, Field Blanks, Field Spikes, Field Duplicates, On-Site Data, Sampling Collection Dates/Times, and Sampling Location. Results relate to the accuracy of this information provided, and as the samples are received.

Abbreviations and Definitions

MDL	Method Detection Limit.
RDL	Reported Detection Limit.
Rec.	Recovery.
RPD	Relative Percent Difference.
SDG	Sample Delivery Group.
U	Not detected at the Reporting Limit (or MDL where applicable).
Analyte	The name of the particular compound or analysis performed. Some Analyses and Methods will have multiple analytes reported.
Dilution	If the sample matrix contains an interfering material, the sample preparation volume or weight values differ from the standard, or if concentrations of analytes in the sample are higher than the highest limit of concentration that the laboratory can accurately report, the sample may be diluted for analysis. If a value different than 1 is used in this field, the result reported has already been corrected for this factor.
Limits	These are the target % recovery ranges or % difference value that the laboratory has historically determined as normal for the method and analyte being reported. Successful QC Sample analysis will target all analytes recovered or duplicated within these ranges.
Original Sample	The non-spiked sample in the prep batch used to determine the Relative Percent Difference (RPD) from a quality control sample. The Original Sample may not be included within the reported SDG.
Qualifier	This column provides a letter and/or number designation that corresponds to additional information concerning the result reported. If a Qualifier is present, a definition per Qualifier is provided within the Glossary and Definitions page and potentially a discussion of possible implications of the Qualifier in the Case Narrative if applicable.
Result	The actual analytical final result (corrected for any sample specific characteristics) reported for your sample. If there was no measurable result returned for a specific analyte, the result in this column may state “ND” (Not Detected) or “BDL” (Below Detectable Levels). The information in the results column should always be accompanied by either an MDL (Method Detection Limit) or RDL (Reporting Detection Limit) that defines the lowest value that the laboratory could detect or report for this analyte.
Uncertainty (Radiochemistry)	Confidence level of 2 sigma.
U (Radiochemistry)	Result + Error < MDA.
J (Radiochemistry)	Result < MDA; Result + Error > MDA.
Case Narrative (Cn)	A brief discussion about the included sample results, including a discussion of any non-conformances to protocol observed either at sample receipt by the laboratory from the field or during the analytical process. If present, there will be a section in the Case Narrative to discuss the meaning of any data qualifiers used in the report.
Quality Control Summary (Qc)	This section of the report includes the results of the laboratory quality control analyses required by procedure or analytical methods to assist in evaluating the validity of the results reported for your samples. These analyses are not being performed on your samples typically, but on laboratory generated material.
Sample Chain of Custody (Sc)	This is the document created in the field when your samples were initially collected. This is used to verify the time and date of collection, the person collecting the samples, and the analyses that the laboratory is requested to perform. This chain of custody also documents all persons (excluding commercial shippers) that have had control or possession of the samples from the time of collection until delivery to the laboratory for analysis.
Sample Results (Sr)	This section of your report will provide the results of all testing performed on your samples. These results are provided by sample ID and are separated by the analyses performed on each sample. The header line of each analysis section for each sample will provide the name and method number for the analysis reported.
Sample Summary (Ss)	This section of the Analytical Report defines the specific analyses performed for each sample ID, including the dates and times of preparation and/or analysis.

Qualifier	Description
	The remainder of this page intentionally left blank, there are no qualifiers applied to this SDG.

ACCREDITATIONS & LOCATIONS

Pace Analytical National 12065 Lebanon Rd Mount Juliet, TN 37122

Alabama	40660	Nebraska	NE-OS-15-05
Alaska	17-026	Nevada	TN000032021-1
Arizona	AZ0612	New Hampshire	2975
Arkansas	88-0469	New Jersey–NELAP	TN002
California	2932	New Mexico [1]	TN00003
Colorado	TN00003	New York	11742
Connecticut	PH-0197	North Carolina	Env375
Florida	E87487	North Carolina [1]	DW21704
Georgia	NELAP	North Carolina [3]	41
Georgia [1]	923	North Dakota	R-140
Idaho	TN00003	Ohio–VAP	CL0069
Illinois	200008	Oklahoma	9915
Indiana	C-TN-01	Oregon	TN200002
Iowa	364	Pennsylvania	68-02979
Kansas	E-10277	Rhode Island	LAO000356
Kentucky [1 6]	KY90010	South Carolina	84004002
Kentucky [2]	16	South Dakota	n/a
Louisiana	AI30792	Tennessee [1 4]	2006
Louisiana	LA018	Texas	T104704245-20-18
Maine	TN00003	Texas [5]	LAB0152
Maryland	324	Utah	TN000032021-11
Massachusetts	M-TN003	Vermont	VT2006
Michigan	9958	Virginia	110033
Minnesota	047-999-395	Washington	C847
Mississippi	TN00003	West Virginia	233
Missouri	340	Wisconsin	998093910
Montana	CERT0086	Wyoming	A2LA
A2LA – ISO 17025	1461.01	AIHA-LAP,LLC EMLAP	100789
A2LA – ISO 17025 [5]	1461.02	DOD	1461.01
Canada	1461.01	USDA	P330-15-00234
EPA–Crypto	TN00003		

[1] Drinking Water [2] Underground Storage Tanks [3] Aquatic Toxicity [4] Chemical/Microbiological [5] Mold [6] Wastewater n/a Accreditation not applicable

* Not all certifications held by the laboratory are applicable to the results reported in the attached report.

* Accreditation is only applicable to the test methods specified on each scope of accreditation held by Pace Analytical.

Company Name/Address:
Citadel EHS - Walnut Creek, CA

1371 Oakland Blvd
Suite 100
Walnut Creek. CA 94596

Billing Information:
Accounts Payable
1371 Oakland Blvd
Suite 100
Walnut Creek, CA 94596

Pres Chk

Report to:
Brooke Melin

Email To: ~~bmelin@citadelehs.com~~
bmelin@citadelehs.com

Project Description:
San Rafael Avenue

City/State Collected: Mountain View, CA

Please Circle: PT MT CT ET

Regulatory Program(DOD,RCRA,DW,etc):

Client Project #
~~3039.1002.0~~
3067.1038.0

Lab Project #
RMDENVPHCA-SANRAFAEL

Collected by (print):
F. Lopez

Site/Facility ID #

P.O. #

Collected by (signature):
Immediately
Packed on Ice N ___ Y ✓

Rush? (Lab MUST Be Notified)
___ Same Day ___ Five Day
___ Next Day ___ 5 Day (Rad Only)
___ Two Day ___ 10 Day (Rad Only)
___ Three Day ✓ STD TAT

Quote #

Date Results Needed

No. of Cntrs

Analysis / Container / Preservative

Sample ID	Comp/Grab	Matrix *	Depth	Date	Time	No. of Cntrs	8081C 4ozClr-NoPres	CAM-17 Metals/OCP 2ozClr-NoPres	DROCAER 4ozClr-NoPres	Metals 2ozClr-NoPres	SV8081CA 4ozClr-NoPres	SVOCs 4ozClr-NoPres	VOCs 40mlAmb/MeOH10ml/Syr	Remarks	Sample # (lab only)
SSB-6-0.5	Grab	SS	0.5'	9/17/25	1010	2		X		X					24
SSB-6-~~0.5~~ 3'		SS	3'		1015	2									25
SSB-~~4~~ 0.5'		SS	0.5'		1140	2									26
SSB-4-3'		SS	3'		1145	2									27
SSB-3-0.5'		SS	0.5'		1155	2									28
SSB-3-3'		SS	~~3~~ 3'		1200	2									29
SSB-2-0.5'		SS	0.5'		1210	2									27 -01
SSB-2-3'		SS	3'		1215	2									28
SSB-1-0.5'		SS	0.5'		1220	2									29 -02
SSB-1-3'		SS	3'		1225	2									30

Chain of Custody Page 3 of 3

Pace
PEOPLE ADVANCING SCIENCE

MT JULIET, TN

12065 Lebanon Rd Mount Juliet, TN 37122
Submitting a sample via this chain of custody constitutes acknowledgment and acceptance of the Pace Terms and Conditions found at: https://info.pacelabs.com/hubfs/pas-standard-terms.pdf

SDG # ~~L1907525~~
Table # L1907890
Acctnum: RMDENVPHCA
Template: T280516
Prelogin: P1177018
PM: 4335 - Mandi Edwards
PB: 09/09/25 CG
Shipped Via: FedEX Ground

N 10/15/25

* Matrix:
SS - Soil AIR - Air F - Filter
GW - Groundwater B - Bioassay
WW - WasteWater
DW - Drinking Water
OT - Other_____

Remarks:Report OCP to RWQCB residential limits.

pH _____ Temp _____
Flow _____ Other _____

Samples returned via:
__ UPS __ FedEx ✓ Courier _____

Tracking #

Sample Receipt Checklist
COC Seal Present/Intact: __NP __Y __N
COC Signed/Accurate: __Y __N
Bottles arrive intact: __Y __N
Correct bottles used: __Y __N
Sufficient volume sent: __Y __N
If Applicable
VOA Zero Headspace: __Y __N
Preservation Correct/Checked: __Y __N
RAD Screen <0.5 mR/hr: __Y __N

Relinquished by : (Signature)	Date:	Time:	Received by: (Signature)	Trip Blank Received: Yes / No HCL / MeoH TBR	
Relinquished by : (Signature)	Date:	Time:	Received by: (Signature)	Temp: °C Bottles Received:	If preservation required by Login: Date/Time
Relinquished by : (Signature)	Date:	Time:	Received for lab by: (Signature)	Date: Time:	Hold: / Condition: NCF / OK

L1899525-29/L1899525-27 Relog to New L# Add STLC Chromium and Barium

R5

Hi,

Please relog the following to a new L#.

L1899525-29 (SSB-1-0.5) for STLC Chromium.

L1899525-27 (SSB-2-0.5') for STLC Barium.

Mandi Edwards ASQ CQE, CPPS
Client Project Manager II
Pace Analytical - National Center for Testing & Innovation
12065 Lebanon Road | Mt. Juliet, TN 37122
615-773-3251| Mandi.Edwards@pacelabs.com

[cid:772cf17d-8c88-45b2-8bf7-3bd1cc3d17b2]

PROCESS PAYMENTS ONLINE – click on the link below

Pace Analytical Services Online Billing<https://secure2.billtrust.com/pacelabs/ig/signin>

A 3.0% surcharge may be added to your credit card payment. Debit and ACH/e-checks incur no additional fees.

[Icon Description automatically generated]

NOTICE-- The contents of this email and any attachments may contain confidential, privileged, and/or legally protected information and are for the sole use of the addressee(s). Any review or distribution by others is strictly prohibited. If you are not the intended recipient, please contact the sender immediately and delete any copies.

P Please consider the environment before printing this email

Time estimate: oh **Time spent:** oh

Members

Mandi Edwards (responsible)

ANALYTICAL REPORT

October 06, 2025

Revised Report

Citadel EHS - Walnut Creek, CA

Sample Delivery Group:	L1900272
Samples Received:	09/20/2025
Project Number:	3039.1002.0
Description:	Walnut Creek, CA

Report To:

Brooke Melin
1371 Oakland Blvd
Suite 100
Walnut Creek, CA 94596

Entire Report Reviewed By:

Mandi Edwards
Project Manager

Results relate only to the items tested or calibrated and are reported as rounded values. This test report shall not be reproduced, except in full, without written approval of the laboratory. Where applicable, sampling conducted by Pace Analytical National is performed per guidance provided in laboratory standard operating procedures ENV-SOP-MTJL-0067 and ENV-SOP-MTJL-0068. Where sampling conducted by the customer, results relate to the accuracy of the information provided, and as the samples are received.

Pace Analytical National
12065 Lebanon Rd Mount Juliet, TN 37122 615-758-5858 800-767-5859 mydata.pacelabs.com

TABLE OF CONTENTS

Cp: Cover Page 1

Tc: Table of Contents 2

Ss: Sample Summary 3

Cn: Case Narrative 4

Ds: Detection Summary 5

Sr: Sample Results 8

SVP-5 L1900272-01 8

SVP-2 L1900272-02 10

SVP-3 L1900272-03 12

SVP-4 L1900272-04 14

SVP-1 L1900272-05 16

SVP-6 L1900272-06 18

Qc: Quality Control Summary 20

Volatile Organic Compounds (MS) by Method TO-15 20

Organic Compounds (GC) by Method ASTM 1946 24

Organic Compounds (GC) by Method D1946 25

Gl: Glossary of Terms 26

Al: Accreditations & Locations 27

Sc: Sample Chain of Custody 28

SVP-5 L1900272-01

Collected by: Fanny Lopez | Collected date/time: 09/18/25 12:10 | Received date/time: 09/20/25 09:30

Method	Batch	Dilution	Preparation date/time	Analysis date/time	Analyst	Location
Volatile Organic Compounds (MS) by Method TO-15	WG2605648	1	09/22/25 16:29	09/22/25 16:29	ED	Mt. Juliet, TN
Organic Compounds (GC) by Method ASTM 1946	WG2606403	1	09/23/25 15:16	09/23/25 15:16	LKH	Mt. Juliet, TN
Organic Compounds (GC) by Method D1946	WG2606104	1	09/23/25 10:30	09/23/25 10:30	CCM	Mt. Juliet, TN

SVP-2 L1900272-02

Collected by: Fanny Lopez | Collected date/time: 09/18/25 14:37 | Received date/time: 09/20/25 09:30

Method	Batch	Dilution	Preparation date/time	Analysis date/time	Analyst	Location
Volatile Organic Compounds (MS) by Method TO-15	WG2605648	1	09/22/25 16:58	09/22/25 16:58	ED	Mt. Juliet, TN
Organic Compounds (GC) by Method ASTM 1946	WG2606403	1	09/23/25 15:19	09/23/25 15:19	LKH	Mt. Juliet, TN
Organic Compounds (GC) by Method D1946	WG2606104	1	09/23/25 10:33	09/23/25 10:33	CCM	Mt. Juliet, TN

SVP-3 L1900272-03

Collected by: Fanny Lopez | Collected date/time: 09/18/25 14:04 | Received date/time: 09/20/25 09:30

Method	Batch	Dilution	Preparation date/time	Analysis date/time	Analyst	Location
Volatile Organic Compounds (MS) by Method TO-15	WG2605648	1	09/22/25 17:27	09/22/25 17:27	ED	Mt. Juliet, TN
Organic Compounds (GC) by Method ASTM 1946	WG2606403	1	09/23/25 15:22	09/23/25 15:22	LKH	Mt. Juliet, TN
Organic Compounds (GC) by Method D1946	WG2606104	1	09/23/25 10:37	09/23/25 10:37	CCM	Mt. Juliet, TN

SVP-4 L1900272-04

Collected by: Fanny Lopez | Collected date/time: 09/18/25 13:28 | Received date/time: 09/20/25 09:30

Method	Batch	Dilution	Preparation date/time	Analysis date/time	Analyst	Location
Volatile Organic Compounds (MS) by Method TO-15	WG2605648	1	09/22/25 17:57	09/22/25 17:57	ED	Mt. Juliet, TN
Organic Compounds (GC) by Method ASTM 1946	WG2606403	1	09/23/25 15:25	09/23/25 15:25	LKH	Mt. Juliet, TN
Organic Compounds (GC) by Method D1946	WG2606104	1	09/23/25 10:41	09/23/25 10:41	CCM	Mt. Juliet, TN

SVP-1 L1900272-05

Collected by: Fanny Lopez | Collected date/time: 09/18/25 15:09 | Received date/time: 09/20/25 09:30

Method	Batch	Dilution	Preparation date/time	Analysis date/time	Analyst	Location
Volatile Organic Compounds (MS) by Method TO-15	WG2605648	1	09/22/25 18:25	09/22/25 18:25	ED	Mt. Juliet, TN
Organic Compounds (GC) by Method ASTM 1946	WG2606403	1	09/23/25 15:29	09/23/25 15:29	LKH	Mt. Juliet, TN
Organic Compounds (GC) by Method D1946	WG2606104	1	09/23/25 10:51	09/23/25 10:51	CCM	Mt. Juliet, TN

SVP-6 L1900272-06

Collected by: Fanny Lopez | Collected date/time: 09/18/25 12:49 | Received date/time: 09/20/25 09:30

Method	Batch	Dilution	Preparation date/time	Analysis date/time	Analyst	Location
Volatile Organic Compounds (MS) by Method TO-15	WG2605648	1	09/22/25 18:54	09/22/25 18:54	ED	Mt. Juliet, TN
Organic Compounds (GC) by Method ASTM 1946	WG2606403	1	09/23/25 15:34	09/23/25 15:34	LKH	Mt. Juliet, TN
Organic Compounds (GC) by Method D1946	WG2606104	1	09/23/25 10:55	09/23/25 10:55	CCM	Mt. Juliet, TN

Unless qualified or notated within the narrative below, all sample aliquots were received at the correct temperature, in the proper containers, with the appropriate preservatives, and within method specified holding times. Where applicable, all MDL (LOD) and RDL (LOQ) values reported for environmental samples have been corrected for the dilution factor used in the analysis. All Method and Batch Quality Control are within established criteria except where addressed in this case narrative, a non-conformance form or properly qualified within the sample results. By my digital signature below, I affirm to the best of my knowledge, all problems/anomalies observed by the laboratory as having the potential to affect the quality of the data have been identified by the laboratory, and no information or data have been knowingly withheld that would affect the quality of the data.

Mandi Edwards
Project Manager

Report Revision History

Level II Report - Version 1: 09/30/25 17:49

Project Comments

Correct reporting units. MLE 10/03/2025

Volatile Organic Compounds (MS) by Method TO-15

The analyte concentration exceeds the upper limit of the calibration range of the instrument established by the initial calibration (ICAL).

Batch	Lab Sample ID	Analytes
WG2605648	L1900272-01	Acetone

DETECTION SUMMARY

Volatile Organic Compounds (MS) by Method TO-15

Client ID	Lab Sample ID	Analyte	CAS #	Mol. Wt.	RDL1	RDL2	Result	Result	Qualifier	Dilution	Batch
					ppbv	ug/m3	ppbv	ug/m3			
SVP-5	L1900272-01	Acetone	67-64-1	58.10	1.25	2.97	144	342	E	1	WG2605648
SVP-5	L1900272-01	Benzene	71-43-2	78.10	0.200	0.639	1.85	5.91		1	WG2605648
SVP-5	L1900272-01	Carbon disulfide	75-15-0	76.10	0.400	1.24	6.10	19.0		1	WG2605648
SVP-5	L1900272-01	Chloromethane	74-87-3	50.50	0.200	0.413	0.698	1.44		1	WG2605648
SVP-5	L1900272-01	Cyclohexane	110-82-7	84.20	0.200	0.689	0.995	3.43		1	WG2605648
SVP-5	L1900272-01	Ethanol	64-17-5	46.10	2.50	4.71	33.1	62.4		1	WG2605648
SVP-5	L1900272-01	Ethylbenzene	100-41-4	106	0.200	0.867	0.452	1.96		1	WG2605648
SVP-5	L1900272-01	Trichlorofluoromethane	75-69-4	137.40	0.200	1.12	0.213	1.20		1	WG2605648
SVP-5	L1900272-01	Dichlorodifluoromethane	75-71-8	120.92	0.200	0.989	0.260	1.29		1	WG2605648
SVP-5	L1900272-01	Heptane	142-82-5	100	0.200	0.818	2.38	9.73		1	WG2605648
SVP-5	L1900272-01	n-Hexane	110-54-3	86.20	0.630	2.22	2.35	8.29		1	WG2605648
SVP-5	L1900272-01	Methylene Chloride	75-09-2	84.90	0.200	0.694	0.777	2.70		1	WG2605648
SVP-5	L1900272-01	2-Butanone (MEK)	78-93-3	72.10	1.25	3.69	16.3	48.1		1	WG2605648
SVP-5	L1900272-01	MTBE	1634-04-4	88.10	0.200	0.721	3.28	11.8		1	WG2605648
SVP-5	L1900272-01	2-Propanol	67-63-0	60.10	1.25	3.07	4.99	12.3		1	WG2605648
SVP-5	L1900272-01	Propene	115-07-1	42.10	1.25	2.15	53.9	92.8		1	WG2605648
SVP-5	L1900272-01	Tetrahydrofuran	109-99-9	72.10	0.200	0.590	1.11	3.27		1	WG2605648
SVP-5	L1900272-01	Toluene	108-88-3	92.10	0.500	1.88	4.09	15.4		1	WG2605648
SVP-5	L1900272-01	1,2,4-Trimethylbenzene	95-63-6	120	0.200	0.982	0.521	2.56		1	WG2605648
SVP-5	L1900272-01	2,2,4-Trimethylpentane	540-84-1	114.22	0.200	0.934	0.326	1.52		1	WG2605648
SVP-5	L1900272-01	m&p-Xylene		106	0.400	1.73	1.98	8.58		1	WG2605648
SVP-5	L1900272-01	o-Xylene	95-47-6	106	0.200	0.867	0.605	2.62		1	WG2605648
SVP-2	L1900272-02	Acetone	67-64-1	58.10	1.25	2.97	77.3	184		1	WG2605648
SVP-2	L1900272-02	Benzene	71-43-2	78.10	0.200	0.639	0.409	1.31		1	WG2605648
SVP-2	L1900272-02	Carbon disulfide	75-15-0	76.10	0.400	1.24	54.4	169		1	WG2605648
SVP-2	L1900272-02	Chloromethane	74-87-3	50.50	0.200	0.413	0.664	1.37		1	WG2605648
SVP-2	L1900272-02	Cyclohexane	110-82-7	84.20	0.200	0.689	0.826	2.84		1	WG2605648
SVP-2	L1900272-02	Ethanol	64-17-5	46.10	2.50	4.71	31.8	60.0		1	WG2605648
SVP-2	L1900272-02	Ethylbenzene	100-41-4	106	0.200	0.867	0.293	1.27		1	WG2605648
SVP-2	L1900272-02	Dichlorodifluoromethane	75-71-8	120.92	0.200	0.989	0.305	1.51		1	WG2605648
SVP-2	L1900272-02	Heptane	142-82-5	100	0.200	0.818	1.28	5.24		1	WG2605648
SVP-2	L1900272-02	n-Hexane	110-54-3	86.20	0.630	2.22	0.979	3.45		1	WG2605648
SVP-2	L1900272-02	Methylene Chloride	75-09-2	84.90	0.200	0.694	0.474	1.65		1	WG2605648
SVP-2	L1900272-02	2-Butanone (MEK)	78-93-3	72.10	1.25	3.69	9.49	28.0		1	WG2605648
SVP-2	L1900272-02	2-Propanol	67-63-0	60.10	1.25	3.07	4.12	10.1		1	WG2605648
SVP-2	L1900272-02	Propene	115-07-1	42.10	1.25	2.15	16.4	28.2		1	WG2605648
SVP-2	L1900272-02	Tetrahydrofuran	109-99-9	72.10	0.200	0.590	0.330	0.973		1	WG2605648
SVP-2	L1900272-02	Toluene	108-88-3	92.10	0.500	1.88	2.86	10.8		1	WG2605648
SVP-2	L1900272-02	1,2,4-Trimethylbenzene	95-63-6	120	0.200	0.982	0.307	1.51		1	WG2605648
SVP-2	L1900272-02	2,2,4-Trimethylpentane	540-84-1	114.22	0.200	0.934	0.263	1.23		1	WG2605648
SVP-2	L1900272-02	Vinyl acetate	108-05-4	86.10	0.630	2.22	1.83	6.44		1	WG2605648
SVP-2	L1900272-02	m&p-Xylene		106	0.400	1.73	0.962	4.17		1	WG2605648
SVP-2	L1900272-02	o-Xylene	95-47-6	106	0.200	0.867	0.290	1.26		1	WG2605648
SVP-3	L1900272-03	Acetone	67-64-1	58.10	1.25	2.97	17.6	41.8		1	WG2605648
SVP-3	L1900272-03	Carbon disulfide	75-15-0	76.10	0.400	1.24	2.91	9.06		1	WG2605648
SVP-3	L1900272-03	Chloromethane	74-87-3	50.50	0.200	0.413	0.548	1.13		1	WG2605648
SVP-3	L1900272-03	Cyclohexane	110-82-7	84.20	0.200	0.689	0.205	0.706		1	WG2605648
SVP-3	L1900272-03	Ethanol	64-17-5	46.10	2.50	4.71	6.76	12.7		1	WG2605648
SVP-3	L1900272-03	Trichlorofluoromethane	75-69-4	137.40	0.200	1.12	0.239	1.34		1	WG2605648
SVP-3	L1900272-03	Dichlorodifluoromethane	75-71-8	120.92	0.200	0.989	0.317	1.57		1	WG2605648
SVP-3	L1900272-03	Heptane	142-82-5	100	0.200	0.818	0.543	2.22		1	WG2605648
SVP-3	L1900272-03	2-Butanone (MEK)	78-93-3	72.10	1.25	3.69	1.58	4.66		1	WG2605648
SVP-3	L1900272-03	MTBE	1634-04-4	88.10	0.200	0.721	0.429	1.55		1	WG2605648
SVP-3	L1900272-03	Propene	115-07-1	42.10	1.25	2.15	12.8	22.0		1	WG2605648
SVP-3	L1900272-03	Toluene	108-88-3	92.10	0.500	1.88	0.760	2.86		1	WG2605648
SVP-3	L1900272-03	1,2,4-Trimethylbenzene	95-63-6	120	0.200	0.982	0.234	1.15		1	WG2605648

DETECTION SUMMARY

Volatile Organic Compounds (MS) by Method TO-15

Client ID	Lab Sample ID	Analyte	CAS #	Mol. Wt.	RDL1	RDL2	Result	Result	Qualifier	Dilution	Batch
					ppbv	ug/m3	ppbv	ug/m3			
SVP-3	L1900272-03	2,2,4-Trimethylpentane	540-84-1	114.22	0.200	0.934	0.208	0.972		1	WG2605648
SVP-3	L1900272-03	m&p-Xylene		106	0.400	1.73	0.605	2.62		1	WG2605648
SVP-3	L1900272-03	o-Xylene	95-47-6	106	0.200	0.867	0.202	0.876		1	WG2605648
SVP-4	L1900272-04	Acetone	67-64-1	58.10	1.25	2.97	30.6	72.7		1	WG2605648
SVP-4	L1900272-04	Benzene	71-43-2	78.10	0.200	0.639	0.243	0.776		1	WG2605648
SVP-4	L1900272-04	Carbon disulfide	75-15-0	76.10	0.400	1.24	2.78	8.65		1	WG2605648
SVP-4	L1900272-04	Chloromethane	74-87-3	50.50	0.200	0.413	0.800	1.65		1	WG2605648
SVP-4	L1900272-04	Ethanol	64-17-5	46.10	2.50	4.71	27.5	51.9		1	WG2605648
SVP-4	L1900272-04	Ethylbenzene	100-41-4	106	0.200	0.867	0.201	0.871		1	WG2605648
SVP-4	L1900272-04	Trichlorofluoromethane	75-69-4	137.40	0.200	1.12	0.261	1.47		1	WG2605648
SVP-4	L1900272-04	Dichlorodifluoromethane	75-71-8	120.92	0.200	0.989	0.319	1.58		1	WG2605648
SVP-4	L1900272-04	Heptane	142-82-5	100	0.200	0.818	0.941	3.85		1	WG2605648
SVP-4	L1900272-04	Methylene Chloride	75-09-2	84.90	0.200	0.694	0.234	0.813		1	WG2605648
SVP-4	L1900272-04	2-Butanone (MEK)	78-93-3	72.10	1.25	3.69	2.33	6.87		1	WG2605648
SVP-4	L1900272-04	2-Propanol	67-63-0	60.10	1.25	3.07	2.41	5.92		1	WG2605648
SVP-4	L1900272-04	Propene	115-07-1	42.10	1.25	2.15	9.55	16.4		1	WG2605648
SVP-4	L1900272-04	Toluene	108-88-3	92.10	0.500	1.88	1.05	3.96		1	WG2605648
SVP-4	L1900272-04	1,2,4-Trimethylbenzene	95-63-6	120	0.200	0.982	0.234	1.15		1	WG2605648
SVP-4	L1900272-04	2,2,4-Trimethylpentane	540-84-1	114.22	0.200	0.934	0.231	1.08		1	WG2605648
SVP-4	L1900272-04	Vinyl acetate	108-05-4	86.10	0.630	2.22	0.712	2.51		1	WG2605648
SVP-4	L1900272-04	m&p-Xylene		106	0.400	1.73	0.864	3.75		1	WG2605648
SVP-4	L1900272-04	o-Xylene	95-47-6	106	0.200	0.867	0.281	1.22		1	WG2605648
SVP-1	L1900272-05	Acetone	67-64-1	58.10	1.25	2.97	24.0	57.0		1	WG2605648
SVP-1	L1900272-05	Benzene	71-43-2	78.10	0.200	0.639	0.585	1.87		1	WG2605648
SVP-1	L1900272-05	Carbon disulfide	75-15-0	76.10	0.400	1.24	3.73	11.6		1	WG2605648
SVP-1	L1900272-05	Chloromethane	74-87-3	50.50	0.200	0.413	0.904	1.87		1	WG2605648
SVP-1	L1900272-05	Cyclohexane	110-82-7	84.20	0.200	0.689	0.782	2.69		1	WG2605648
SVP-1	L1900272-05	Ethanol	64-17-5	46.10	2.50	4.71	11.6	21.9		1	WG2605648
SVP-1	L1900272-05	Ethylbenzene	100-41-4	106	0.200	0.867	0.279	1.21		1	WG2605648
SVP-1	L1900272-05	Dichlorodifluoromethane	75-71-8	120.92	0.200	0.989	0.360	1.78		1	WG2605648
SVP-1	L1900272-05	Heptane	142-82-5	100	0.200	0.818	0.452	1.85		1	WG2605648
SVP-1	L1900272-05	Methylene Chloride	75-09-2	84.90	0.200	0.694	0.521	1.81		1	WG2605648
SVP-1	L1900272-05	2-Butanone (MEK)	78-93-3	72.10	1.25	3.69	2.84	8.37		1	WG2605648
SVP-1	L1900272-05	2-Propanol	67-63-0	60.10	1.25	3.07	1.45	3.56		1	WG2605648
SVP-1	L1900272-05	Propene	115-07-1	42.10	1.25	2.15	7.41	12.8		1	WG2605648
SVP-1	L1900272-05	Styrene	100-42-5	104	0.400	1.70	0.906	3.85		1	WG2605648
SVP-1	L1900272-05	Toluene	108-88-3	92.10	0.500	1.88	1.03	3.88		1	WG2605648
SVP-1	L1900272-05	1,2,4-Trimethylbenzene	95-63-6	120	0.200	0.982	0.677	3.32		1	WG2605648
SVP-1	L1900272-05	2,2,4-Trimethylpentane	540-84-1	114.22	0.200	0.934	0.238	1.11		1	WG2605648
SVP-1	L1900272-05	m&p-Xylene		106	0.400	1.73	1.11	4.81		1	WG2605648
SVP-1	L1900272-05	o-Xylene	95-47-6	106	0.200	0.867	0.526	2.28		1	WG2605648
SVP-1	L1900272-05	TPH (GC/MS) Low Fraction	8006-61-9	101	200	826	218	901		1	WG2605648
SVP-6	L1900272-06	Acetone	67-64-1	58.10	1.25	2.97	37.5	89.1		1	WG2605648
SVP-6	L1900272-06	Benzene	71-43-2	78.10	0.200	0.639	2.90	9.26		1	WG2605648
SVP-6	L1900272-06	Carbon disulfide	75-15-0	76.10	0.400	1.24	3.36	10.5		1	WG2605648
SVP-6	L1900272-06	Chloromethane	74-87-3	50.50	0.200	0.413	0.707	1.46		1	WG2605648
SVP-6	L1900272-06	Cyclohexane	110-82-7	84.20	0.200	0.689	0.758	2.61		1	WG2605648
SVP-6	L1900272-06	Ethanol	64-17-5	46.10	2.50	4.71	24.0	45.3		1	WG2605648
SVP-6	L1900272-06	Ethylbenzene	100-41-4	106	0.200	0.867	0.263	1.14		1	WG2605648
SVP-6	L1900272-06	Trichlorofluoromethane	75-69-4	137.40	0.200	1.12	0.297	1.67		1	WG2605648
SVP-6	L1900272-06	Dichlorodifluoromethane	75-71-8	120.92	0.200	0.989	0.433	2.14		1	WG2605648
SVP-6	L1900272-06	1,1,2-Trichlorotrifluoroethane	76-13-1	187.40	0.200	1.53	0.304	2.33		1	WG2605648
SVP-6	L1900272-06	Heptane	142-82-5	100	0.200	0.818	0.798	3.26		1	WG2605648
SVP-6	L1900272-06	n-Hexane	110-54-3	86.20	0.630	2.22	1.41	4.97		1	WG2605648
SVP-6	L1900272-06	2-Butanone (MEK)	78-93-3	72.10	1.25	3.69	4.73	13.9		1	WG2605648
SVP-6	L1900272-06	MTBE	1634-04-4	88.10	0.200	0.721	0.900	3.24		1	WG2605648

DETECTION SUMMARY

Volatile Organic Compounds (MS) by Method TO-15

Client ID	Lab Sample ID	Analyte	CAS #	Mol. Wt.	RDL1	RDL2	Result	Result	Qualifier	Dilution	Batch
					ppbv	ug/m3	ppbv	ug/m3			
SVP-6	L1900272-06	2-Propanol	67-63-0	60.10	1.25	3.07	2.55	6.27		1	WG2605648
SVP-6	L1900272-06	Propene	115-07-1	42.10	1.25	2.15	41.3	71.1		1	WG2605648
SVP-6	L1900272-06	Toluene	108-88-3	92.10	0.500	1.88	1.17	4.41		1	WG2605648
SVP-6	L1900272-06	2,2,4-Trimethylpentane	540-84-1	114.22	0.200	0.934	0.203	0.948		1	WG2605648
SVP-6	L1900272-06	m&p-Xylene		106	0.400	1.73	0.718	3.11		1	WG2605648
SVP-6	L1900272-06	o-Xylene	95-47-6	106	0.200	0.867	0.292	1.27		1	WG2605648

Organic Compounds (GC) by Method ASTM 1946

Client ID	Lab Sample ID	Analyte	CAS #	Mol. Wt.	RDL	Result	Qualifier	Dilution	Batch
					%	%			
SVP-2	L1900272-02	Helium	7440-59-7		0.100	0.235		1	WG2606403

Organic Compounds (GC) by Method D1946

Client ID	Lab Sample ID	Analyte	CAS #	Mol. Wt.	RDL	Result	Qualifier	Dilution	Batch
					%	%			
SVP-5	L1900272-01	Oxygen	7782-44-7	32	5.00	18.1		1	WG2606104
SVP-5	L1900272-01	Carbon Dioxide	124-38-9	44.01	0.500	1.00		1	WG2606104
SVP-2	L1900272-02	Oxygen	7782-44-7	32	5.00	19.3		1	WG2606104
SVP-2	L1900272-02	Carbon Dioxide	124-38-9	44.01	0.500	1.29		1	WG2606104
SVP-3	L1900272-03	Oxygen	7782-44-7	32	5.00	20.1		1	WG2606104
SVP-4	L1900272-04	Oxygen	7782-44-7	32	5.00	20.2		1	WG2606104
SVP-1	L1900272-05	Oxygen	7782-44-7	32	5.00	20.1		1	WG2606104
SVP-1	L1900272-05	Carbon Dioxide	124-38-9	44.01	0.500	0.677		1	WG2606104
SVP-6	L1900272-06	Oxygen	7782-44-7	32	5.00	19.1		1	WG2606104

Volatile Organic Compounds (MS) by Method TO-15

Analyte	CAS #	Mol. Wt.	RDL1 ppbv	RDL2 ug/m3	Result ppbv	Result ug/m3	Qualifier	Dilution	Batch
Acetone	67-64-1	58.10	1.25	2.97	144	342	E	1	WG2605648
Allyl chloride	107-05-1	76.53	0.200	0.626	ND	ND		1	WG2605648
Benzene	71-43-2	78.10	0.200	0.639	1.85	5.91		1	WG2605648
Benzyl Chloride	100-44-7	127	0.200	1.04	ND	ND		1	WG2605648
Bromodichloromethane	75-27-4	164	0.200	1.34	ND	ND		1	WG2605648
Bromoform	75-25-2	253	0.630	6.52	ND	ND		1	WG2605648
Bromomethane	74-83-9	94.90	0.200	0.776	ND	ND		1	WG2605648
1,3-Butadiene	106-99-0	54.10	2.00	4.43	ND	ND		1	WG2605648
Carbon disulfide	75-15-0	76.10	0.400	1.24	6.10	19.0		1	WG2605648
Carbon tetrachloride	56-23-5	154	0.200	1.26	ND	ND		1	WG2605648
Chlorobenzene	108-90-7	113	0.200	0.924	ND	ND		1	WG2605648
Chloroethane	75-00-3	64.50	0.200	0.528	ND	ND		1	WG2605648
Chloroform	67-66-3	119	0.200	0.973	ND	ND		1	WG2605648
Chloromethane	74-87-3	50.50	0.200	0.413	0.698	1.44		1	WG2605648
2-Chlorotoluene	95-49-8	126	0.200	1.03	ND	ND		1	WG2605648
Cyclohexane	110-82-7	84.20	0.200	0.689	0.995	3.43		1	WG2605648
Dibromochloromethane	124-48-1	208	0.200	1.70	ND	ND		1	WG2605648
1,2-Dibromoethane	106-93-4	188	0.200	1.54	ND	ND		1	WG2605648
1,2-Dichlorobenzene	95-50-1	147	0.200	1.20	ND	ND		1	WG2605648
1,3-Dichlorobenzene	541-73-1	147	0.200	1.20	ND	ND		1	WG2605648
1,4-Dichlorobenzene	106-46-7	147	0.200	1.20	ND	ND		1	WG2605648
1,2-Dichloroethane	107-06-2	99	0.200	0.810	ND	ND		1	WG2605648
1,1-Dichloroethane	75-34-3	98	0.200	0.802	ND	ND		1	WG2605648
1,1-Dichloroethene	75-35-4	96.90	0.200	0.793	ND	ND		1	WG2605648
cis-1,2-Dichloroethene	156-59-2	96.90	0.200	0.793	ND	ND		1	WG2605648
trans-1,2-Dichloroethene	156-60-5	96.90	0.200	0.793	ND	ND		1	WG2605648
1,2-Dichloropropane	78-87-5	113	0.200	0.924	ND	ND		1	WG2605648
cis-1,3-Dichloropropene	10061-01-5	111	0.200	0.908	ND	ND		1	WG2605648
trans-1,3-Dichloropropene	10061-02-6	111	0.200	0.908	ND	ND		1	WG2605648
1,4-Dioxane	123-91-1	88.10	0.630	2.27	ND	ND		1	WG2605648
Ethanol	64-17-5	46.10	2.50	4.71	33.1	62.4		1	WG2605648
Ethylbenzene	100-41-4	106	0.200	0.867	0.452	1.96		1	WG2605648
4-Ethyltoluene	622-96-8	120	0.200	0.982	ND	ND		1	WG2605648
Trichlorofluoromethane	75-69-4	137.40	0.200	1.12	0.213	1.20		1	WG2605648
Dichlorodifluoromethane	75-71-8	120.92	0.200	0.989	0.260	1.29		1	WG2605648
1,1,2-Trichlorotrifluoroethane	76-13-1	187.40	0.200	1.53	ND	ND		1	WG2605648
1,2-Dichlorotetrafluoroethane	76-14-2	171	0.200	1.40	ND	ND		1	WG2605648
Heptane	142-82-5	100	0.200	0.818	2.38	9.73		1	WG2605648
Hexachloro-1,3-butadiene	87-68-3	261	0.630	6.73	ND	ND		1	WG2605648
n-Hexane	110-54-3	86.20	0.630	2.22	2.35	8.29		1	WG2605648
Isopropylbenzene	98-82-8	120.20	0.200	0.983	ND	ND		1	WG2605648
Methylene Chloride	75-09-2	84.90	0.200	0.694	0.777	2.70		1	WG2605648
Methyl Butyl Ketone	591-78-6	100	1.25	5.11	ND	ND		1	WG2605648
2-Butanone (MEK)	78-93-3	72.10	1.25	3.69	16.3	48.1		1	WG2605648
4-Methyl-2-pentanone (MIBK)	108-10-1	100.10	1.25	5.12	ND	ND		1	WG2605648
Methyl methacrylate	80-62-6	100.12	0.200	0.819	ND	ND		1	WG2605648
MTBE	1634-04-4	88.10	0.200	0.721	3.28	11.8		1	WG2605648
Naphthalene	91-20-3	128	0.630	3.30	ND	ND		1	WG2605648
2-Propanol	67-63-0	60.10	1.25	3.07	4.99	12.3		1	WG2605648
Propene	115-07-1	42.10	1.25	2.15	53.9	92.8		1	WG2605648
Styrene	100-42-5	104	0.400	1.70	ND	ND		1	WG2605648
1,1,2,2-Tetrachloroethane	79-34-5	168	0.200	1.37	ND	ND		1	WG2605648
Tetrachloroethylene	127-18-4	166	0.200	1.36	ND	ND		1	WG2605648
Tetrahydrofuran	109-99-9	72.10	0.200	0.590	1.11	3.27		1	WG2605648
Toluene	108-88-3	92.10	0.500	1.88	4.09	15.4		1	WG2605648
1,2,4-Trichlorobenzene	120-82-1	181	0.630	4.66	ND	ND		1	WG2605648

Volatile Organic Compounds (MS) by Method TO-15

Analyte	CAS #	Mol. Wt.	RDL1 ppbv	RDL2 ug/m3	Result ppbv	Result ug/m3	Qualifier	Dilution	Batch
1,1,1-Trichloroethane	71-55-6	133	0.200	1.09	ND	ND		1	WG2605648
1,1,2-Trichloroethane	79-00-5	133	0.200	1.09	ND	ND		1	WG2605648
Trichloroethylene	79-01-6	131	0.200	1.07	ND	ND		1	WG2605648
1,2,4-Trimethylbenzene	95-63-6	120	0.200	0.982	0.521	2.56		1	WG2605648
1,3,5-Trimethylbenzene	108-67-8	120	0.200	0.982	ND	ND		1	WG2605648
2,2,4-Trimethylpentane	540-84-1	114.22	0.200	0.934	0.326	1.52		1	WG2605648
Vinyl chloride	75-01-4	62.50	0.200	0.511	ND	ND		1	WG2605648
Vinyl Bromide	593-60-2	106.95	0.200	0.875	ND	ND		1	WG2605648
Vinyl acetate	108-05-4	86.10	0.630	2.22	ND	ND		1	WG2605648
m&p-Xylene		106	0.400	1.73	1.98	8.58		1	WG2605648
o-Xylene	95-47-6	106	0.200	0.867	0.605	2.62		1	WG2605648
TPH (GC/MS) Low Fraction	8006-61-9	101	200	826	ND	ND		1	WG2605648
(S) 1,4-Bromofluorobenzene	*460-00-4*	*175*	*60.0-140*		*107*				WG2605648

Organic Compounds (GC) by Method ASTM 1946

Analyte	CAS #	Mol. Wt.	RDL %	Result %	Qualifier	Dilution	Batch
Helium	7440-59-7		0.100	ND		1	WG2606403

Organic Compounds (GC) by Method D1946

Analyte	CAS #	Mol. Wt.	RDL %	Result %	Qualifier	Dilution	Batch
Oxygen	7782-44-7	32	5.00	18.1		1	WG2606104
Carbon Monoxide	630-08-0	28	2.00	ND		1	WG2606104
Carbon Dioxide	124-38-9	44.01	0.500	1.00		1	WG2606104
Methane	74-82-8	16	0.400	ND		1	WG2606104

Volatile Organic Compounds (MS) by Method TO-15

Analyte	CAS #	Mol. Wt.	RDL1 ppbv	RDL2 ug/m3	Result ppbv	Result ug/m3	Qualifier	Dilution	Batch
Acetone	67-64-1	58.10	1.25	2.97	77.3	184		1	WG2605648
Allyl chloride	107-05-1	76.53	0.200	0.626	ND	ND		1	WG2605648
Benzene	71-43-2	78.10	0.200	0.639	0.409	1.31		1	WG2605648
Benzyl Chloride	100-44-7	127	0.200	1.04	ND	ND		1	WG2605648
Bromodichloromethane	75-27-4	164	0.200	1.34	ND	ND		1	WG2605648
Bromoform	75-25-2	253	0.630	6.52	ND	ND		1	WG2605648
Bromomethane	74-83-9	94.90	0.200	0.776	ND	ND		1	WG2605648
1,3-Butadiene	106-99-0	54.10	2.00	4.43	ND	ND		1	WG2605648
Carbon disulfide	75-15-0	76.10	0.400	1.24	54.4	169		1	WG2605648
Carbon tetrachloride	56-23-5	154	0.200	1.26	ND	ND		1	WG2605648
Chlorobenzene	108-90-7	113	0.200	0.924	ND	ND		1	WG2605648
Chloroethane	75-00-3	64.50	0.200	0.528	ND	ND		1	WG2605648
Chloroform	67-66-3	119	0.200	0.973	ND	ND		1	WG2605648
Chloromethane	74-87-3	50.50	0.200	0.413	0.664	1.37		1	WG2605648
2-Chlorotoluene	95-49-8	126	0.200	1.03	ND	ND		1	WG2605648
Cyclohexane	110-82-7	84.20	0.200	0.689	0.826	2.84		1	WG2605648
Dibromochloromethane	124-48-1	208	0.200	1.70	ND	ND		1	WG2605648
1,2-Dibromoethane	106-93-4	188	0.200	1.54	ND	ND		1	WG2605648
1,2-Dichlorobenzene	95-50-1	147	0.200	1.20	ND	ND		1	WG2605648
1,3-Dichlorobenzene	541-73-1	147	0.200	1.20	ND	ND		1	WG2605648
1,4-Dichlorobenzene	106-46-7	147	0.200	1.20	ND	ND		1	WG2605648
1,2-Dichloroethane	107-06-2	99	0.200	0.810	ND	ND		1	WG2605648
1,1-Dichloroethane	75-34-3	98	0.200	0.802	ND	ND		1	WG2605648
1,1-Dichloroethene	75-35-4	96.90	0.200	0.793	ND	ND		1	WG2605648
cis-1,2-Dichloroethene	156-59-2	96.90	0.200	0.793	ND	ND		1	WG2605648
trans-1,2-Dichloroethene	156-60-5	96.90	0.200	0.793	ND	ND		1	WG2605648
1,2-Dichloropropane	78-87-5	113	0.200	0.924	ND	ND		1	WG2605648
cis-1,3-Dichloropropene	10061-01-5	111	0.200	0.908	ND	ND		1	WG2605648
trans-1,3-Dichloropropene	10061-02-6	111	0.200	0.908	ND	ND		1	WG2605648
1,4-Dioxane	123-91-1	88.10	0.630	2.27	ND	ND		1	WG2605648
Ethanol	64-17-5	46.10	2.50	4.71	31.8	60.0		1	WG2605648
Ethylbenzene	100-41-4	106	0.200	0.867	0.293	1.27		1	WG2605648
4-Ethyltoluene	622-96-8	120	0.200	0.982	ND	ND		1	WG2605648
Trichlorofluoromethane	75-69-4	137.40	0.200	1.12	ND	ND		1	WG2605648
Dichlorodifluoromethane	75-71-8	120.92	0.200	0.989	0.305	1.51		1	WG2605648
1,1,2-Trichlorotrifluoroethane	76-13-1	187.40	0.200	1.53	ND	ND		1	WG2605648
1,2-Dichlorotetrafluoroethane	76-14-2	171	0.200	1.40	ND	ND		1	WG2605648
Heptane	142-82-5	100	0.200	0.818	1.28	5.24		1	WG2605648
Hexachloro-1,3-butadiene	87-68-3	261	0.630	6.73	ND	ND		1	WG2605648
n-Hexane	110-54-3	86.20	0.630	2.22	0.979	3.45		1	WG2605648
Isopropylbenzene	98-82-8	120.20	0.200	0.983	ND	ND		1	WG2605648
Methylene Chloride	75-09-2	84.90	0.200	0.694	0.474	1.65		1	WG2605648
Methyl Butyl Ketone	591-78-6	100	1.25	5.11	ND	ND		1	WG2605648
2-Butanone (MEK)	78-93-3	72.10	1.25	3.69	9.49	28.0		1	WG2605648
4-Methyl-2-pentanone (MIBK)	108-10-1	100.10	1.25	5.12	ND	ND		1	WG2605648
Methyl methacrylate	80-62-6	100.12	0.200	0.819	ND	ND		1	WG2605648
MTBE	1634-04-4	88.10	0.200	0.721	ND	ND		1	WG2605648
Naphthalene	91-20-3	128	0.630	3.30	ND	ND		1	WG2605648
2-Propanol	67-63-0	60.10	1.25	3.07	4.12	10.1		1	WG2605648
Propene	115-07-1	42.10	1.25	2.15	16.4	28.2		1	WG2605648
Styrene	100-42-5	104	0.400	1.70	ND	ND		1	WG2605648
1,1,2,2-Tetrachloroethane	79-34-5	168	0.200	1.37	ND	ND		1	WG2605648
Tetrachloroethylene	127-18-4	166	0.200	1.36	ND	ND		1	WG2605648
Tetrahydrofuran	109-99-9	72.10	0.200	0.590	0.330	0.973		1	WG2605648
Toluene	108-88-3	92.10	0.500	1.88	2.86	10.8		1	WG2605648
1,2,4-Trichlorobenzene	120-82-1	181	0.630	4.66	ND	ND		1	WG2605648

Volatile Organic Compounds (MS) by Method TO-15

Analyte	CAS #	Mol. Wt.	RDL1 ppbv	RDL2 ug/m3	Result ppbv	Result ug/m3	Qualifier	Dilution	Batch
1,1,1-Trichloroethane	71-55-6	133	0.200	1.09	ND	ND		1	WG2605648
1,1,2-Trichloroethane	79-00-5	133	0.200	1.09	ND	ND		1	WG2605648
Trichloroethylene	79-01-6	131	0.200	1.07	ND	ND		1	WG2605648
1,2,4-Trimethylbenzene	95-63-6	120	0.200	0.982	0.307	1.51		1	WG2605648
1,3,5-Trimethylbenzene	108-67-8	120	0.200	0.982	ND	ND		1	WG2605648
2,2,4-Trimethylpentane	540-84-1	114.22	0.200	0.934	0.263	1.23		1	WG2605648
Vinyl chloride	75-01-4	62.50	0.200	0.511	ND	ND		1	WG2605648
Vinyl Bromide	593-60-2	106.95	0.200	0.875	ND	ND		1	WG2605648
Vinyl acetate	108-05-4	86.10	0.630	2.22	1.83	6.44		1	WG2605648
m&p-Xylene		106	0.400	1.73	0.962	4.17		1	WG2605648
o-Xylene	95-47-6	106	0.200	0.867	0.290	1.26		1	WG2605648
TPH (GC/MS) Low Fraction	8006-61-9	101	200	826	ND	ND		1	WG2605648
(S) 1,4-Bromofluorobenzene	*460-00-4*	*175*	*60.0-140*		*102*				WG2605648

Organic Compounds (GC) by Method ASTM 1946

Analyte	CAS #	Mol. Wt.	RDL %	Result %	Qualifier	Dilution	Batch
Helium	7440-59-7		0.100	0.235		1	WG2606403

Organic Compounds (GC) by Method D1946

Analyte	CAS #	Mol. Wt.	RDL %	Result %	Qualifier	Dilution	Batch
Oxygen	7782-44-7	32	5.00	19.3		1	WG2606104
Carbon Monoxide	630-08-0	28	2.00	ND		1	WG2606104
Carbon Dioxide	124-38-9	44.01	0.500	1.29		1	WG2606104
Methane	74-82-8	16	0.400	ND		1	WG2606104

Volatile Organic Compounds (MS) by Method TO-15

Analyte	CAS #	Mol. Wt.	RDL1 ppbv	RDL2 ug/m3	Result ppbv	Result ug/m3	Qualifier	Dilution	Batch
Acetone	67-64-1	58.10	1.25	2.97	17.6	41.8		1	WG2605648
Allyl chloride	107-05-1	76.53	0.200	0.626	ND	ND		1	WG2605648
Benzene	71-43-2	78.10	0.200	0.639	ND	ND		1	WG2605648
Benzyl Chloride	100-44-7	127	0.200	1.04	ND	ND		1	WG2605648
Bromodichloromethane	75-27-4	164	0.200	1.34	ND	ND		1	WG2605648
Bromoform	75-25-2	253	0.630	6.52	ND	ND		1	WG2605648
Bromomethane	74-83-9	94.90	0.200	0.776	ND	ND		1	WG2605648
1,3-Butadiene	106-99-0	54.10	2.00	4.43	ND	ND		1	WG2605648
Carbon disulfide	75-15-0	76.10	0.400	1.24	2.91	9.06		1	WG2605648
Carbon tetrachloride	56-23-5	154	0.200	1.26	ND	ND		1	WG2605648
Chlorobenzene	108-90-7	113	0.200	0.924	ND	ND		1	WG2605648
Chloroethane	75-00-3	64.50	0.200	0.528	ND	ND		1	WG2605648
Chloroform	67-66-3	119	0.200	0.973	ND	ND		1	WG2605648
Chloromethane	74-87-3	50.50	0.200	0.413	0.548	1.13		1	WG2605648
2-Chlorotoluene	95-49-8	126	0.200	1.03	ND	ND		1	WG2605648
Cyclohexane	110-82-7	84.20	0.200	0.689	0.205	0.706		1	WG2605648
Dibromochloromethane	124-48-1	208	0.200	1.70	ND	ND		1	WG2605648
1,2-Dibromoethane	106-93-4	188	0.200	1.54	ND	ND		1	WG2605648
1,2-Dichlorobenzene	95-50-1	147	0.200	1.20	ND	ND		1	WG2605648
1,3-Dichlorobenzene	541-73-1	147	0.200	1.20	ND	ND		1	WG2605648
1,4-Dichlorobenzene	106-46-7	147	0.200	1.20	ND	ND		1	WG2605648
1,2-Dichloroethane	107-06-2	99	0.200	0.810	ND	ND		1	WG2605648
1,1-Dichloroethane	75-34-3	98	0.200	0.802	ND	ND		1	WG2605648
1,1-Dichloroethene	75-35-4	96.90	0.200	0.793	ND	ND		1	WG2605648
cis-1,2-Dichloroethene	156-59-2	96.90	0.200	0.793	ND	ND		1	WG2605648
trans-1,2-Dichloroethene	156-60-5	96.90	0.200	0.793	ND	ND		1	WG2605648
1,2-Dichloropropane	78-87-5	113	0.200	0.924	ND	ND		1	WG2605648
cis-1,3-Dichloropropene	10061-01-5	111	0.200	0.908	ND	ND		1	WG2605648
trans-1,3-Dichloropropene	10061-02-6	111	0.200	0.908	ND	ND		1	WG2605648
1,4-Dioxane	123-91-1	88.10	0.630	2.27	ND	ND		1	WG2605648
Ethanol	64-17-5	46.10	2.50	4.71	6.76	12.7		1	WG2605648
Ethylbenzene	100-41-4	106	0.200	0.867	ND	ND		1	WG2605648
4-Ethyltoluene	622-96-8	120	0.200	0.982	ND	ND		1	WG2605648
Trichlorofluoromethane	75-69-4	137.40	0.200	1.12	0.239	1.34		1	WG2605648
Dichlorodifluoromethane	75-71-8	120.92	0.200	0.989	0.317	1.57		1	WG2605648
1,1,2-Trichlorotrifluoroethane	76-13-1	187.40	0.200	1.53	ND	ND		1	WG2605648
1,2-Dichlorotetrafluoroethane	76-14-2	171	0.200	1.40	ND	ND		1	WG2605648
Heptane	142-82-5	100	0.200	0.818	0.543	2.22		1	WG2605648
Hexachloro-1,3-butadiene	87-68-3	261	0.630	6.73	ND	ND		1	WG2605648
n-Hexane	110-54-3	86.20	0.630	2.22	ND	ND		1	WG2605648
Isopropylbenzene	98-82-8	120.20	0.200	0.983	ND	ND		1	WG2605648
Methylene Chloride	75-09-2	84.90	0.200	0.694	ND	ND		1	WG2605648
Methyl Butyl Ketone	591-78-6	100	1.25	5.11	ND	ND		1	WG2605648
2-Butanone (MEK)	78-93-3	72.10	1.25	3.69	1.58	4.66		1	WG2605648
4-Methyl-2-pentanone (MIBK)	108-10-1	100.10	1.25	5.12	ND	ND		1	WG2605648
Methyl methacrylate	80-62-6	100.12	0.200	0.819	ND	ND		1	WG2605648
MTBE	1634-04-4	88.10	0.200	0.721	0.429	1.55		1	WG2605648
Naphthalene	91-20-3	128	0.630	3.30	ND	ND		1	WG2605648
2-Propanol	67-63-0	60.10	1.25	3.07	ND	ND		1	WG2605648
Propene	115-07-1	42.10	1.25	2.15	12.8	22.0		1	WG2605648
Styrene	100-42-5	104	0.400	1.70	ND	ND		1	WG2605648
1,1,2,2-Tetrachloroethane	79-34-5	168	0.200	1.37	ND	ND		1	WG2605648
Tetrachloroethylene	127-18-4	166	0.200	1.36	ND	ND		1	WG2605648
Tetrahydrofuran	109-99-9	72.10	0.200	0.590	ND	ND		1	WG2605648
Toluene	108-88-3	92.10	0.500	1.88	0.760	2.86		1	WG2605648
1,2,4-Trichlorobenzene	120-82-1	181	0.630	4.66	ND	ND		1	WG2605648

Volatile Organic Compounds (MS) by Method TO-15

Analyte	CAS #	Mol. Wt.	RDL1 ppbv	RDL2 ug/m3	Result ppbv	Result ug/m3	Qualifier	Dilution	Batch
1,1,1-Trichloroethane	71-55-6	133	0.200	1.09	ND	ND		1	WG2605648
1,1,2-Trichloroethane	79-00-5	133	0.200	1.09	ND	ND		1	WG2605648
Trichloroethylene	79-01-6	131	0.200	1.07	ND	ND		1	WG2605648
1,2,4-Trimethylbenzene	95-63-6	120	0.200	0.982	0.234	1.15		1	WG2605648
1,3,5-Trimethylbenzene	108-67-8	120	0.200	0.982	ND	ND		1	WG2605648
2,2,4-Trimethylpentane	540-84-1	114.22	0.200	0.934	0.208	0.972		1	WG2605648
Vinyl chloride	75-01-4	62.50	0.200	0.511	ND	ND		1	WG2605648
Vinyl Bromide	593-60-2	106.95	0.200	0.875	ND	ND		1	WG2605648
Vinyl acetate	108-05-4	86.10	0.630	2.22	ND	ND		1	WG2605648
m&p-Xylene		106	0.400	1.73	0.605	2.62		1	WG2605648
o-Xylene	95-47-6	106	0.200	0.867	0.202	0.876		1	WG2605648
TPH (GC/MS) Low Fraction	8006-61-9	101	200	826	ND	ND		1	WG2605648
(S) 1,4-Bromofluorobenzene	*460-00-4*	*175*	*60.0-140*		*121*				WG2605648

Organic Compounds (GC) by Method ASTM 1946

Analyte	CAS #	Mol. Wt.	RDL %	Result %	Qualifier	Dilution	Batch
Helium	7440-59-7		0.100	ND		1	WG2606403

Organic Compounds (GC) by Method D1946

Analyte	CAS #	Mol. Wt.	RDL %	Result %	Qualifier	Dilution	Batch
Oxygen	7782-44-7	32	5.00	20.1		1	WG2606104
Carbon Monoxide	630-08-0	28	2.00	ND		1	WG2606104
Carbon Dioxide	124-38-9	44.01	0.500	ND		1	WG2606104
Methane	74-82-8	16	0.400	ND		1	WG2606104

Volatile Organic Compounds (MS) by Method TO-15

Analyte	CAS #	Mol. Wt.	RDL1 ppbv	RDL2 ug/m3	Result ppbv	Result ug/m3	Qualifier	Dilution	Batch
Acetone	67-64-1	58.10	1.25	2.97	30.6	72.7		1	WG2605648
Allyl chloride	107-05-1	76.53	0.200	0.626	ND	ND		1	WG2605648
Benzene	71-43-2	78.10	0.200	0.639	0.243	0.776		1	WG2605648
Benzyl Chloride	100-44-7	127	0.200	1.04	ND	ND		1	WG2605648
Bromodichloromethane	75-27-4	164	0.200	1.34	ND	ND		1	WG2605648
Bromoform	75-25-2	253	0.630	6.52	ND	ND		1	WG2605648
Bromomethane	74-83-9	94.90	0.200	0.776	ND	ND		1	WG2605648
1,3-Butadiene	106-99-0	54.10	2.00	4.43	ND	ND		1	WG2605648
Carbon disulfide	75-15-0	76.10	0.400	1.24	2.78	8.65		1	WG2605648
Carbon tetrachloride	56-23-5	154	0.200	1.26	ND	ND		1	WG2605648
Chlorobenzene	108-90-7	113	0.200	0.924	ND	ND		1	WG2605648
Chloroethane	75-00-3	64.50	0.200	0.528	ND	ND		1	WG2605648
Chloroform	67-66-3	119	0.200	0.973	ND	ND		1	WG2605648
Chloromethane	74-87-3	50.50	0.200	0.413	0.800	1.65		1	WG2605648
2-Chlorotoluene	95-49-8	126	0.200	1.03	ND	ND		1	WG2605648
Cyclohexane	110-82-7	84.20	0.200	0.689	ND	ND		1	WG2605648
Dibromochloromethane	124-48-1	208	0.200	1.70	ND	ND		1	WG2605648
1,2-Dibromoethane	106-93-4	188	0.200	1.54	ND	ND		1	WG2605648
1,2-Dichlorobenzene	95-50-1	147	0.200	1.20	ND	ND		1	WG2605648
1,3-Dichlorobenzene	541-73-1	147	0.200	1.20	ND	ND		1	WG2605648
1,4-Dichlorobenzene	106-46-7	147	0.200	1.20	ND	ND		1	WG2605648
1,2-Dichloroethane	107-06-2	99	0.200	0.810	ND	ND		1	WG2605648
1,1-Dichloroethane	75-34-3	98	0.200	0.802	ND	ND		1	WG2605648
1,1-Dichloroethene	75-35-4	96.90	0.200	0.793	ND	ND		1	WG2605648
cis-1,2-Dichloroethene	156-59-2	96.90	0.200	0.793	ND	ND		1	WG2605648
trans-1,2-Dichloroethene	156-60-5	96.90	0.200	0.793	ND	ND		1	WG2605648
1,2-Dichloropropane	78-87-5	113	0.200	0.924	ND	ND		1	WG2605648
cis-1,3-Dichloropropene	10061-01-5	111	0.200	0.908	ND	ND		1	WG2605648
trans-1,3-Dichloropropene	10061-02-6	111	0.200	0.908	ND	ND		1	WG2605648
1,4-Dioxane	123-91-1	88.10	0.630	2.27	ND	ND		1	WG2605648
Ethanol	64-17-5	46.10	2.50	4.71	27.5	51.9		1	WG2605648
Ethylbenzene	100-41-4	106	0.200	0.867	0.201	0.871		1	WG2605648
4-Ethyltoluene	622-96-8	120	0.200	0.982	ND	ND		1	WG2605648
Trichlorofluoromethane	75-69-4	137.40	0.200	1.12	0.261	1.47		1	WG2605648
Dichlorodifluoromethane	75-71-8	120.92	0.200	0.989	0.319	1.58		1	WG2605648
1,1,2-Trichlorotrifluoroethane	76-13-1	187.40	0.200	1.53	ND	ND		1	WG2605648
1,2-Dichlorotetrafluoroethane	76-14-2	171	0.200	1.40	ND	ND		1	WG2605648
Heptane	142-82-5	100	0.200	0.818	0.941	3.85		1	WG2605648
Hexachloro-1,3-butadiene	87-68-3	261	0.630	6.73	ND	ND		1	WG2605648
n-Hexane	110-54-3	86.20	0.630	2.22	ND	ND		1	WG2605648
Isopropylbenzene	98-82-8	120.20	0.200	0.983	ND	ND		1	WG2605648
Methylene Chloride	75-09-2	84.90	0.200	0.694	0.234	0.813		1	WG2605648
Methyl Butyl Ketone	591-78-6	100	1.25	5.11	ND	ND		1	WG2605648
2-Butanone (MEK)	78-93-3	72.10	1.25	3.69	2.33	6.87		1	WG2605648
4-Methyl-2-pentanone (MIBK)	108-10-1	100.10	1.25	5.12	ND	ND		1	WG2605648
Methyl methacrylate	80-62-6	100.12	0.200	0.819	ND	ND		1	WG2605648
MTBE	1634-04-4	88.10	0.200	0.721	ND	ND		1	WG2605648
Naphthalene	91-20-3	128	0.630	3.30	ND	ND		1	WG2605648
2-Propanol	67-63-0	60.10	1.25	3.07	2.41	5.92		1	WG2605648
Propene	115-07-1	42.10	1.25	2.15	9.55	16.4		1	WG2605648
Styrene	100-42-5	104	0.400	1.70	ND	ND		1	WG2605648
1,1,2,2-Tetrachloroethane	79-34-5	168	0.200	1.37	ND	ND		1	WG2605648
Tetrachloroethylene	127-18-4	166	0.200	1.36	ND	ND		1	WG2605648
Tetrahydrofuran	109-99-9	72.10	0.200	0.590	ND	ND		1	WG2605648
Toluene	108-88-3	92.10	0.500	1.88	1.05	3.96		1	WG2605648
1,2,4-Trichlorobenzene	120-82-1	181	0.630	4.66	ND	ND		1	WG2605648

Volatile Organic Compounds (MS) by Method TO-15

Analyte	CAS #	Mol. Wt.	RDL1 ppbv	RDL2 ug/m3	Result ppbv	Result ug/m3	Qualifier	Dilution	Batch
1,1,1-Trichloroethane	71-55-6	133	0.200	1.09	ND	ND		1	WG2605648
1,1,2-Trichloroethane	79-00-5	133	0.200	1.09	ND	ND		1	WG2605648
Trichloroethylene	79-01-6	131	0.200	1.07	ND	ND		1	WG2605648
1,2,4-Trimethylbenzene	95-63-6	120	0.200	0.982	0.234	1.15		1	WG2605648
1,3,5-Trimethylbenzene	108-67-8	120	0.200	0.982	ND	ND		1	WG2605648
2,2,4-Trimethylpentane	540-84-1	114.22	0.200	0.934	0.231	1.08		1	WG2605648
Vinyl chloride	75-01-4	62.50	0.200	0.511	ND	ND		1	WG2605648
Vinyl Bromide	593-60-2	106.95	0.200	0.875	ND	ND		1	WG2605648
Vinyl acetate	108-05-4	86.10	0.630	2.22	0.712	2.51		1	WG2605648
m&p-Xylene		106	0.400	1.73	0.864	3.75		1	WG2605648
o-Xylene	95-47-6	106	0.200	0.867	0.281	1.22		1	WG2605648
TPH (GC/MS) Low Fraction	8006-61-9	101	200	826	ND	ND		1	WG2605648
(S) 1,4-Bromofluorobenzene	*460-00-4*	*175*	*60.0-140*		*101*				WG2605648

Organic Compounds (GC) by Method ASTM 1946

Analyte	CAS #	Mol. Wt.	RDL %	Result %	Qualifier	Dilution	Batch
Helium	7440-59-7		0.100	ND		1	WG2606403

Organic Compounds (GC) by Method D1946

Analyte	CAS #	Mol. Wt.	RDL %	Result %	Qualifier	Dilution	Batch
Oxygen	7782-44-7	32	5.00	20.2		1	WG2606104
Carbon Monoxide	630-08-0	28	2.00	ND		1	WG2606104
Carbon Dioxide	124-38-9	44.01	0.500	ND		1	WG2606104
Methane	74-82-8	16	0.400	ND		1	WG2606104

1 Cp
2 Tc
3 Ss
4 Cn
5 Ds
6 Sr
7 Qc
8 Gl
9 Al
10 Sc

Volatile Organic Compounds (MS) by Method TO-15

Analyte	CAS #	Mol. Wt.	RDL1 ppbv	RDL2 ug/m3	Result ppbv	Result ug/m3	Qualifier	Dilution	Batch
Acetone	67-64-1	58.10	1.25	2.97	24.0	57.0		1	WG2605648
Allyl chloride	107-05-1	76.53	0.200	0.626	ND	ND		1	WG2605648
Benzene	71-43-2	78.10	0.200	0.639	0.585	1.87		1	WG2605648
Benzyl Chloride	100-44-7	127	0.200	1.04	ND	ND		1	WG2605648
Bromodichloromethane	75-27-4	164	0.200	1.34	ND	ND		1	WG2605648
Bromoform	75-25-2	253	0.630	6.52	ND	ND		1	WG2605648
Bromomethane	74-83-9	94.90	0.200	0.776	ND	ND		1	WG2605648
1,3-Butadiene	106-99-0	54.10	2.00	4.43	ND	ND		1	WG2605648
Carbon disulfide	75-15-0	76.10	0.400	1.24	3.73	11.6		1	WG2605648
Carbon tetrachloride	56-23-5	154	0.200	1.26	ND	ND		1	WG2605648
Chlorobenzene	108-90-7	113	0.200	0.924	ND	ND		1	WG2605648
Chloroethane	75-00-3	64.50	0.200	0.528	ND	ND		1	WG2605648
Chloroform	67-66-3	119	0.200	0.973	ND	ND		1	WG2605648
Chloromethane	74-87-3	50.50	0.200	0.413	0.904	1.87		1	WG2605648
2-Chlorotoluene	95-49-8	126	0.200	1.03	ND	ND		1	WG2605648
Cyclohexane	110-82-7	84.20	0.200	0.689	0.782	2.69		1	WG2605648
Dibromochloromethane	124-48-1	208	0.200	1.70	ND	ND		1	WG2605648
1,2-Dibromoethane	106-93-4	188	0.200	1.54	ND	ND		1	WG2605648
1,2-Dichlorobenzene	95-50-1	147	0.200	1.20	ND	ND		1	WG2605648
1,3-Dichlorobenzene	541-73-1	147	0.200	1.20	ND	ND		1	WG2605648
1,4-Dichlorobenzene	106-46-7	147	0.200	1.20	ND	ND		1	WG2605648
1,2-Dichloroethane	107-06-2	99	0.200	0.810	ND	ND		1	WG2605648
1,1-Dichloroethane	75-34-3	98	0.200	0.802	ND	ND		1	WG2605648
1,1-Dichloroethene	75-35-4	96.90	0.200	0.793	ND	ND		1	WG2605648
cis-1,2-Dichloroethene	156-59-2	96.90	0.200	0.793	ND	ND		1	WG2605648
trans-1,2-Dichloroethene	156-60-5	96.90	0.200	0.793	ND	ND		1	WG2605648
1,2-Dichloropropane	78-87-5	113	0.200	0.924	ND	ND		1	WG2605648
cis-1,3-Dichloropropene	10061-01-5	111	0.200	0.908	ND	ND		1	WG2605648
trans-1,3-Dichloropropene	10061-02-6	111	0.200	0.908	ND	ND		1	WG2605648
1,4-Dioxane	123-91-1	88.10	0.630	2.27	ND	ND		1	WG2605648
Ethanol	64-17-5	46.10	2.50	4.71	11.6	21.9		1	WG2605648
Ethylbenzene	100-41-4	106	0.200	0.867	0.279	1.21		1	WG2605648
4-Ethyltoluene	622-96-8	120	0.200	0.982	ND	ND		1	WG2605648
Trichlorofluoromethane	75-69-4	137.40	0.200	1.12	ND	ND		1	WG2605648
Dichlorodifluoromethane	75-71-8	120.92	0.200	0.989	0.360	1.78		1	WG2605648
1,1,2-Trichlorotrifluoroethane	76-13-1	187.40	0.200	1.53	ND	ND		1	WG2605648
1,2-Dichlorotetrafluoroethane	76-14-2	171	0.200	1.40	ND	ND		1	WG2605648
Heptane	142-82-5	100	0.200	0.818	0.452	1.85		1	WG2605648
Hexachloro-1,3-butadiene	87-68-3	261	0.630	6.73	ND	ND		1	WG2605648
n-Hexane	110-54-3	86.20	0.630	2.22	ND	ND		1	WG2605648
Isopropylbenzene	98-82-8	120.20	0.200	0.983	ND	ND		1	WG2605648
Methylene Chloride	75-09-2	84.90	0.200	0.694	0.521	1.81		1	WG2605648
Methyl Butyl Ketone	591-78-6	100	1.25	5.11	ND	ND		1	WG2605648
2-Butanone (MEK)	78-93-3	72.10	1.25	3.69	2.84	8.37		1	WG2605648
4-Methyl-2-pentanone (MIBK)	108-10-1	100.10	1.25	5.12	ND	ND		1	WG2605648
Methyl methacrylate	80-62-6	100.12	0.200	0.819	ND	ND		1	WG2605648
MTBE	1634-04-4	88.10	0.200	0.721	ND	ND		1	WG2605648
Naphthalene	91-20-3	128	0.630	3.30	ND	ND		1	WG2605648
2-Propanol	67-63-0	60.10	1.25	3.07	1.45	3.56		1	WG2605648
Propene	115-07-1	42.10	1.25	2.15	7.41	12.8		1	WG2605648
Styrene	100-42-5	104	0.400	1.70	0.906	3.85		1	WG2605648
1,1,2,2-Tetrachloroethane	79-34-5	168	0.200	1.37	ND	ND		1	WG2605648
Tetrachloroethylene	127-18-4	166	0.200	1.36	ND	ND		1	WG2605648
Tetrahydrofuran	109-99-9	72.10	0.200	0.590	ND	ND		1	WG2605648
Toluene	108-88-3	92.10	0.500	1.88	1.03	3.88		1	WG2605648
1,2,4-Trichlorobenzene	120-82-1	181	0.630	4.66	ND	ND		1	WG2605648

Volatile Organic Compounds (MS) by Method TO-15

Analyte	CAS #	Mol. Wt.	RDL1 ppbv	RDL2 ug/m3	Result ppbv	Result ug/m3	Qualifier	Dilution	Batch
1,1,1-Trichloroethane	71-55-6	133	0.200	1.09	ND	ND		1	WG2605648
1,1,2-Trichloroethane	79-00-5	133	0.200	1.09	ND	ND		1	WG2605648
Trichloroethylene	79-01-6	131	0.200	1.07	ND	ND		1	WG2605648
1,2,4-Trimethylbenzene	95-63-6	120	0.200	0.982	0.677	3.32		1	WG2605648
1,3,5-Trimethylbenzene	108-67-8	120	0.200	0.982	ND	ND		1	WG2605648
2,2,4-Trimethylpentane	540-84-1	114.22	0.200	0.934	0.238	1.11		1	WG2605648
Vinyl chloride	75-01-4	62.50	0.200	0.511	ND	ND		1	WG2605648
Vinyl Bromide	593-60-2	106.95	0.200	0.875	ND	ND		1	WG2605648
Vinyl acetate	108-05-4	86.10	0.630	2.22	ND	ND		1	WG2605648
m&p-Xylene		106	0.400	1.73	1.11	4.81		1	WG2605648
o-Xylene	95-47-6	106	0.200	0.867	0.526	2.28		1	WG2605648
TPH (GC/MS) Low Fraction	8006-61-9	101	200	826	218	901		1	WG2605648
(S) 1,4-Bromofluorobenzene	*460-00-4*	*175*	*60.0-140*		*99.9*				WG2605648

Organic Compounds (GC) by Method ASTM 1946

Analyte	CAS #	Mol. Wt.	RDL %	Result %	Qualifier	Dilution	Batch
Helium	7440-59-7		0.100	ND		1	WG2606403

Organic Compounds (GC) by Method D1946

Analyte	CAS #	Mol. Wt.	RDL %	Result %	Qualifier	Dilution	Batch
Oxygen	7782-44-7	32	5.00	20.1		1	WG2606104
Carbon Monoxide	630-08-0	28	2.00	ND		1	WG2606104
Carbon Dioxide	124-38-9	44.01	0.500	0.677		1	WG2606104
Methane	74-82-8	16	0.400	ND		1	WG2606104

Volatile Organic Compounds (MS) by Method TO-15

Analyte	CAS #	Mol. Wt.	RDL1 ppbv	RDL2 ug/m3	Result ppbv	Result ug/m3	Qualifier	Dilution	Batch
Acetone	67-64-1	58.10	1.25	2.97	37.5	89.1		1	WG2605648
Allyl chloride	107-05-1	76.53	0.200	0.626	ND	ND		1	WG2605648
Benzene	71-43-2	78.10	0.200	0.639	2.90	9.26		1	WG2605648
Benzyl Chloride	100-44-7	127	0.200	1.04	ND	ND		1	WG2605648
Bromodichloromethane	75-27-4	164	0.200	1.34	ND	ND		1	WG2605648
Bromoform	75-25-2	253	0.630	6.52	ND	ND		1	WG2605648
Bromomethane	74-83-9	94.90	0.200	0.776	ND	ND		1	WG2605648
1,3-Butadiene	106-99-0	54.10	2.00	4.43	ND	ND		1	WG2605648
Carbon disulfide	75-15-0	76.10	0.400	1.24	3.36	10.5		1	WG2605648
Carbon tetrachloride	56-23-5	154	0.200	1.26	ND	ND		1	WG2605648
Chlorobenzene	108-90-7	113	0.200	0.924	ND	ND		1	WG2605648
Chloroethane	75-00-3	64.50	0.200	0.528	ND	ND		1	WG2605648
Chloroform	67-66-3	119	0.200	0.973	ND	ND		1	WG2605648
Chloromethane	74-87-3	50.50	0.200	0.413	0.707	1.46		1	WG2605648
2-Chlorotoluene	95-49-8	126	0.200	1.03	ND	ND		1	WG2605648
Cyclohexane	110-82-7	84.20	0.200	0.689	0.758	2.61		1	WG2605648
Dibromochloromethane	124-48-1	208	0.200	1.70	ND	ND		1	WG2605648
1,2-Dibromoethane	106-93-4	188	0.200	1.54	ND	ND		1	WG2605648
1,2-Dichlorobenzene	95-50-1	147	0.200	1.20	ND	ND		1	WG2605648
1,3-Dichlorobenzene	541-73-1	147	0.200	1.20	ND	ND		1	WG2605648
1,4-Dichlorobenzene	106-46-7	147	0.200	1.20	ND	ND		1	WG2605648
1,2-Dichloroethane	107-06-2	99	0.200	0.810	ND	ND		1	WG2605648
1,1-Dichloroethane	75-34-3	98	0.200	0.802	ND	ND		1	WG2605648
1,1-Dichloroethene	75-35-4	96.90	0.200	0.793	ND	ND		1	WG2605648
cis-1,2-Dichloroethene	156-59-2	96.90	0.200	0.793	ND	ND		1	WG2605648
trans-1,2-Dichloroethene	156-60-5	96.90	0.200	0.793	ND	ND		1	WG2605648
1,2-Dichloropropane	78-87-5	113	0.200	0.924	ND	ND		1	WG2605648
cis-1,3-Dichloropropene	10061-01-5	111	0.200	0.908	ND	ND		1	WG2605648
trans-1,3-Dichloropropene	10061-02-6	111	0.200	0.908	ND	ND		1	WG2605648
1,4-Dioxane	123-91-1	88.10	0.630	2.27	ND	ND		1	WG2605648
Ethanol	64-17-5	46.10	2.50	4.71	24.0	45.3		1	WG2605648
Ethylbenzene	100-41-4	106	0.200	0.867	0.263	1.14		1	WG2605648
4-Ethyltoluene	622-96-8	120	0.200	0.982	ND	ND		1	WG2605648
Trichlorofluoromethane	75-69-4	137.40	0.200	1.12	0.297	1.67		1	WG2605648
Dichlorodifluoromethane	75-71-8	120.92	0.200	0.989	0.433	2.14		1	WG2605648
1,1,2-Trichlorotrifluoroethane	76-13-1	187.40	0.200	1.53	0.304	2.33		1	WG2605648
1,2-Dichlorotetrafluoroethane	76-14-2	171	0.200	1.40	ND	ND		1	WG2605648
Heptane	142-82-5	100	0.200	0.818	0.798	3.26		1	WG2605648
Hexachloro-1,3-butadiene	87-68-3	261	0.630	6.73	ND	ND		1	WG2605648
n-Hexane	110-54-3	86.20	0.630	2.22	1.41	4.97		1	WG2605648
Isopropylbenzene	98-82-8	120.20	0.200	0.983	ND	ND		1	WG2605648
Methylene Chloride	75-09-2	84.90	0.200	0.694	ND	ND		1	WG2605648
Methyl Butyl Ketone	591-78-6	100	1.25	5.11	ND	ND		1	WG2605648
2-Butanone (MEK)	78-93-3	72.10	1.25	3.69	4.73	13.9		1	WG2605648
4-Methyl-2-pentanone (MIBK)	108-10-1	100.10	1.25	5.12	ND	ND		1	WG2605648
Methyl methacrylate	80-62-6	100.12	0.200	0.819	ND	ND		1	WG2605648
MTBE	1634-04-4	88.10	0.200	0.721	0.900	3.24		1	WG2605648
Naphthalene	91-20-3	128	0.630	3.30	ND	ND		1	WG2605648
2-Propanol	67-63-0	60.10	1.25	3.07	2.55	6.27		1	WG2605648
Propene	115-07-1	42.10	1.25	2.15	41.3	71.1		1	WG2605648
Styrene	100-42-5	104	0.400	1.70	ND	ND		1	WG2605648
1,1,2,2-Tetrachloroethane	79-34-5	168	0.200	1.37	ND	ND		1	WG2605648
Tetrachloroethylene	127-18-4	166	0.200	1.36	ND	ND		1	WG2605648
Tetrahydrofuran	109-99-9	72.10	0.200	0.590	ND	ND		1	WG2605648
Toluene	108-88-3	92.10	0.500	1.88	1.17	4.41		1	WG2605648
1,2,4-Trichlorobenzene	120-82-1	181	0.630	4.66	ND	ND		1	WG2605648

Volatile Organic Compounds (MS) by Method TO-15

Analyte	CAS #	Mol. Wt.	RDL1 ppbv	RDL2 ug/m3	Result ppbv	Result ug/m3	Qualifier	Dilution	Batch
1,1,1-Trichloroethane	71-55-6	133	0.200	1.09	ND	ND		1	WG2605648
1,1,2-Trichloroethane	79-00-5	133	0.200	1.09	ND	ND		1	WG2605648
Trichloroethylene	79-01-6	131	0.200	1.07	ND	ND		1	WG2605648
1,2,4-Trimethylbenzene	95-63-6	120	0.200	0.982	ND	ND		1	WG2605648
1,3,5-Trimethylbenzene	108-67-8	120	0.200	0.982	ND	ND		1	WG2605648
2,2,4-Trimethylpentane	540-84-1	114.22	0.200	0.934	0.203	0.948		1	WG2605648
Vinyl chloride	75-01-4	62.50	0.200	0.511	ND	ND		1	WG2605648
Vinyl Bromide	593-60-2	106.95	0.200	0.875	ND	ND		1	WG2605648
Vinyl acetate	108-05-4	86.10	0.630	2.22	ND	ND		1	WG2605648
m&p-Xylene		106	0.400	1.73	0.718	3.11		1	WG2605648
o-Xylene	95-47-6	106	0.200	0.867	0.292	1.27		1	WG2605648
TPH (GC/MS) Low Fraction	8006-61-9	101	200	826	ND	ND		1	WG2605648
(S) 1,4-Bromofluorobenzene	*460-00-4*	*175*	*60.0-140*		*98.0*				WG2605648

Organic Compounds (GC) by Method ASTM 1946

Analyte	CAS #	Mol. Wt.	RDL %	Result %	Qualifier	Dilution	Batch
Helium	7440-59-7		0.100	ND		1	WG2606403

Organic Compounds (GC) by Method D1946

Analyte	CAS #	Mol. Wt.	RDL %	Result %	Qualifier	Dilution	Batch
Oxygen	7782-44-7	32	5.00	19.1		1	WG2606104
Carbon Monoxide	630-08-0	28	2.00	ND		1	WG2606104
Carbon Dioxide	124-38-9	44.01	0.500	ND		1	WG2606104
Methane	74-82-8	16	0.400	ND		1	WG2606104

Method Blank (MB)

(MB) R4277931-3 09/22/25 10:21

Analyte	MB Result ppbv	MB Qualifier	MB MDL ppbv	MB RDL ppbv
Acetone	U		0.520	1.25
Allyl chloride	U		0.186	0.200
Benzene	U		0.110	0.200
Benzyl Chloride	U		0.0888	0.200
Bromodichloromethane	U		0.0695	0.200
Bromoform	U		0.0755	0.630
Bromomethane	U		0.0938	0.200
1,3-Butadiene	U		0.158	2.00
Carbon disulfide	U		0.160	0.400
Carbon tetrachloride	U		0.0746	0.200
Chlorobenzene	U		0.118	0.200
Chloroethane	U		0.110	0.200
Chloroform	U		0.104	0.200
Chloromethane	U		0.110	0.200
2-Chlorotoluene	U		0.0787	0.200
Cyclohexane	U		0.170	0.200
Dibromochloromethane	U		0.0696	0.200
1,2-Dibromoethane	U		0.0690	0.200
1,2-Dichlorobenzene	U		0.0734	0.200
1,3-Dichlorobenzene	U		0.0753	0.200
1,4-Dichlorobenzene	U		0.0768	0.200
1,2-Dichloroethane	U		0.0730	0.200
1,1-Dichloroethane	U		0.0710	0.200
1,1-Dichloroethene	U		0.0747	0.200
cis-1,2-Dichloroethene	U		0.0796	0.200
trans-1,2-Dichloroethene	U		0.0735	0.200
1,2-Dichloropropane	U		0.0752	0.200
cis-1,3-Dichloropropene	U		0.0743	0.200
trans-1,3-Dichloropropene	U		0.0795	0.200
1,4-Dioxane	U		0.164	0.630
Ethanol	U		2.37	2.50
Ethylbenzene	U		0.0778	0.200
4-Ethyltoluene	U		0.0887	0.200
Trichlorofluoromethane	U		0.0771	0.200
Dichlorodifluoromethane	U		0.0806	0.200
1,1,2-Trichlorotrifluoroethane	U		0.0751	0.200
1,2-Dichlorotetrafluoroethane	U		0.0756	0.200
Heptane	U		0.114	0.200
Hexachloro-1,3-butadiene	U		0.0800	0.630
n-Hexane	U		0.143	0.630

Method Blank (MB)

(MB) R4277931-3 09/22/25 10:21

Analyte	MB Result ppbv	MB Qualifier	MB MDL ppbv	MB RDL ppbv
Isopropylbenzene	U		0.0722	0.200
Methylene Chloride	U		0.169	0.200
Methyl Butyl Ketone	U		0.133	1.25
2-Butanone (MEK)	U		0.116	1.25
4-Methyl-2-pentanone (MIBK)	U		0.106	1.25
Methyl methacrylate	U		0.169	0.200
MTBE	U		0.0813	0.200
Naphthalene	U		0.617	0.630
2-Propanol	U		0.680	1.25
Propene	U		0.214	1.25
Styrene	U		0.0802	0.400
1,1,2,2-Tetrachloroethane	U		0.0695	0.200
Tetrachloroethylene	U		0.111	0.200
Tetrahydrofuran	U		0.164	0.200
Toluene	U		0.130	0.500
1,2,4-Trichlorobenzene	U		0.462	0.630
1,1,1-Trichloroethane	U		0.0718	0.200
1,1,2-Trichloroethane	U		0.0683	0.200
Trichloroethylene	U		0.0680	0.200
1,2,4-Trimethylbenzene	U		0.0927	0.200
1,3,5-Trimethylbenzene	U		0.0853	0.200
2,2,4-Trimethylpentane	U		0.0898	0.200
Vinyl chloride	U		0.0826	0.200
Vinyl Bromide	U		0.0749	0.200
Vinyl acetate	U		0.0968	0.630
m&p-Xylene	U		0.174	0.400
o-Xylene	U		0.0887	0.200
TPH (GC/MS) Low Fraction	U		68.3	200
(S) 1,4-Bromofluorobenzene	*97.3*			*60.0-140*

Laboratory Control Sample (LCS) • Laboratory Control Sample Duplicate (LCSD)

(LCS) R4277931-1 09/22/25 09:24 • (LCSD) R4277931-2 09/22/25 09:54

Analyte	Spike Amount ppbv	LCS Result ppbv	LCSD Result ppbv	LCS Rec. %	LCSD Rec. %	Rec. Limits %	LCS Qualifier	LCSD Qualifier	RPD %	RPD Limits %
Acetone	3.75	3.53	3.63	94.1	96.8	70.0-130			2.79	25
Allyl chloride	3.75	3.74	3.69	99.7	98.4	70.0-130			1.35	25
Benzene	3.75	3.82	3.74	102	99.7	70.0-130			2.12	25
Benzyl Chloride	3.75	4.67	4.65	125	124	70.0-152			0.429	25

Laboratory Control Sample (LCS) • Laboratory Control Sample Duplicate (LCSD)

(LCS) R4277931-1 09/22/25 09:24 • (LCSD) R4277931-2 09/22/25 09:54

Analyte	Spike Amount ppbv	LCS Result ppbv	LCSD Result ppbv	LCS Rec. %	LCSD Rec. %	Rec. Limits %	LCS Qualifier	LCSD Qualifier	RPD %	RPD Limits %
Bromodichloromethane	3.75	3.77	3.71	101	98.9	70.0-130			1.60	25
Bromoform	3.75	3.67	3.63	97.9	96.8	70.0-130			1.10	25
Bromomethane	3.75	3.68	3.71	98.1	98.9	70.0-130			0.812	25
1,3-Butadiene	3.75	3.75	3.74	100	99.7	70.0-130			0.267	25
Carbon disulfide	7.50	7.62	7.67	102	102	70.0-130			0.654	25
Carbon tetrachloride	3.75	3.81	3.77	102	101	70.0-130			1.06	25
Chlorobenzene	3.75	3.79	3.68	101	98.1	70.0-130			2.95	25
Chloroethane	3.75	3.80	3.70	101	98.7	70.0-130			2.67	25
Chloroform	3.75	3.80	3.77	101	101	70.0-130			0.793	25
Chloromethane	3.75	3.76	3.68	100	98.1	70.0-130			2.15	25
2-Chlorotoluene	3.75	3.84	3.85	102	103	70.0-130			0.260	25
Cyclohexane	3.75	3.86	3.87	103	103	70.0-130			0.259	25
Dibromochloromethane	3.75	3.80	3.67	101	97.9	70.0-130			3.48	25
1,2-Dibromoethane	3.75	3.85	3.74	103	99.7	70.0-130			2.90	25
1,2-Dichlorobenzene	3.75	3.88	3.92	103	105	70.0-130			1.03	25
1,3-Dichlorobenzene	3.75	3.96	3.89	106	104	70.0-130			1.78	25
1,4-Dichlorobenzene	3.75	4.02	3.97	107	106	70.0-130			1.25	25
1,2-Dichloroethane	3.75	3.78	3.72	101	99.2	70.0-130			1.60	25
1,1-Dichloroethane	3.75	3.79	3.77	101	101	70.0-130			0.529	25
1,1-Dichloroethene	3.75	3.77	3.77	101	101	70.0-130			0.000	25
cis-1,2-Dichloroethene	3.75	3.91	3.82	104	102	70.0-130			2.33	25
trans-1,2-Dichloroethene	3.75	3.80	3.77	101	101	70.0-130			0.793	25
1,2-Dichloropropane	3.75	3.83	3.74	102	99.7	70.0-130			2.38	25
cis-1,3-Dichloropropene	3.75	3.84	3.79	102	101	70.0-130			1.31	25
trans-1,3-Dichloropropene	3.75	3.86	3.76	103	100	70.0-130			2.62	25
1,4-Dioxane	3.75	4.37	4.30	117	115	70.0-140			1.61	25
Ethanol	3.75	3.77	3.69	101	98.4	55.0-148			2.14	25
Ethylbenzene	3.75	3.89	3.85	104	103	70.0-130			1.03	25
4-Ethyltoluene	3.75	4.02	4.00	107	107	70.0-130			0.499	25
Trichlorofluoromethane	3.75	3.69	3.72	98.4	99.2	70.0-130			0.810	25
Dichlorodifluoromethane	3.75	3.66	3.77	97.6	101	64.0-139			2.96	25
1,1,2-Trichlorotrifluoroethane	3.75	3.78	3.78	101	101	70.0-130			0.000	25
1,2-Dichlorotetrafluoroethane	3.75	3.75	3.82	100	102	70.0-130			1.85	25
Heptane	3.75	3.95	3.91	105	104	70.0-130			1.02	25
Hexachloro-1,3-butadiene	3.75	3.69	3.70	98.4	98.7	70.0-151			0.271	25
n-Hexane	3.75	3.88	3.87	103	103	70.0-130			0.258	25
Isopropylbenzene	3.75	3.88	3.82	103	102	70.0-130			1.56	25
Methylene Chloride	3.75	3.82	3.77	102	101	70.0-130			1.32	25
Methyl Butyl Ketone	3.75	4.31	4.28	115	114	70.0-149			0.698	25
2-Butanone (MEK)	3.75	4.07	3.98	109	106	70.0-130			2.24	25

Laboratory Control Sample (LCS) • Laboratory Control Sample Duplicate (LCSD)

(LCS) R4277931-1 09/22/25 09:24 • (LCSD) R4277931-2 09/22/25 09:54

Analyte	Spike Amount ppbv	LCS Result ppbv	LCSD Result ppbv	LCS Rec. %	LCSD Rec. %	Rec. Limits %	LCS Qualifier	LCSD Qualifier	RPD %	RPD Limits %
4-Methyl-2-pentanone (MIBK)	3.75	3.99	3.96	106	106	70.0-139			0.755	25
Methyl methacrylate	3.75	3.89	3.85	104	103	70.0-130			1.03	25
MTBE	3.75	3.83	3.83	102	102	70.0-130			0.000	25
Naphthalene	3.75	4.09	3.98	109	106	70.0-159			2.73	25
2-Propanol	3.75	3.77	3.79	101	101	70.0-139			0.529	25
Propene	3.75	3.73	3.75	99.5	100	64.0-144			0.535	25
Styrene	7.50	8.14	8.07	109	108	70.0-130			0.864	25
1,1,2,2-Tetrachloroethane	3.75	3.81	3.79	102	101	70.0-130			0.526	25
Tetrachloroethylene	3.75	3.75	3.72	100	99.2	70.0-130			0.803	25
Tetrahydrofuran	3.75	3.96	3.95	106	105	70.0-137			0.253	25
Toluene	3.75	3.92	3.85	105	103	70.0-130			1.80	25
1,2,4-Trichlorobenzene	3.75	3.70	3.66	98.7	97.6	70.0-160			1.09	25
1,1,1-Trichloroethane	3.75	3.74	3.74	99.7	99.7	70.0-130			0.000	25
1,1,2-Trichloroethane	3.75	3.74	3.77	99.7	101	70.0-130			0.799	25
Trichloroethylene	3.75	3.76	3.71	100	98.9	70.0-130			1.34	25
1,2,4-Trimethylbenzene	3.75	4.02	3.99	107	106	70.0-130			0.749	25
1,3,5-Trimethylbenzene	3.75	4.01	3.97	107	106	70.0-130			1.00	25
2,2,4-Trimethylpentane	3.75	3.90	3.87	104	103	70.0-130			0.772	25
Vinyl chloride	3.75	3.73	3.69	99.5	98.4	70.0-130			1.08	25
Vinyl Bromide	3.75	3.72	3.74	99.2	99.7	70.0-130			0.536	25
Vinyl acetate	3.75	3.35	3.34	89.3	89.1	70.0-130			0.299	25
m&p-Xylene	7.50	7.93	7.86	106	105	70.0-130			0.887	25
o-Xylene	3.75	4.00	3.93	107	105	70.0-130			1.77	25
TPH (GC/MS) Low Fraction	188	186	189	98.9	101	70.0-130			1.60	25
(S) 1,4-Bromofluorobenzene				*101*	*101*	*60.0-140*				

Method Blank (MB)

(MB) R4277413-3 09/23/25 14:45

Analyte	MB Result %	MB Qualifier	MB MDL %	MB RDL %
Helium	U		0.0551	0.100

Laboratory Control Sample (LCS) • Laboratory Control Sample Duplicate (LCSD)

(LCS) R4277413-1 09/23/25 14:32 • (LCSD) R4277413-2 09/23/25 14:39

Analyte	Spike Amount %	LCS Result %	LCSD Result %	LCS Rec. %	LCSD Rec. %	Rec. Limits %	LCS Qualifier	LCSD Qualifier	RPD %	RPD Limits %
Helium	2.50	2.24	2.23	89.6	89.2	70.0-130			0.447	25

Method Blank (MB)

(MB) R4277195-3 09/23/25 09:43

Analyte	MB Result	MB Qualifier	MB MDL	MB RDL
	%		%	%
Oxygen	U		2.46	5.00
Carbon Monoxide	U		0.142	2.00
Carbon Dioxide	U		0.151	0.500
Methane	U		0.0950	0.400

Laboratory Control Sample (LCS) • Laboratory Control Sample Duplicate (LCSD)

(LCS) R4277195-1 09/23/25 09:31 • (LCSD) R4277195-2 09/23/25 09:36

Analyte	Spike Amount	LCS Result	LCSD Result	LCS Rec.	LCSD Rec.	Rec. Limits	LCS Qualifier	LCSD Qualifier	RPD	RPD Limits
	%	%	%	%	%	%			%	%
Oxygen	20.0	19.5	19.4	97.5	97.0	70.0-130			0.514	20
Carbon Monoxide	2.50	2.55	2.54	102	102	70.0-130			0.393	20
Carbon Dioxide	2.50	2.50	2.49	100	99.6	70.0-130			0.401	20
Methane	2.00	2.07	2.06	104	103	70.0-130			0.484	20

GLOSSARY OF TERMS

Guide to Reading and Understanding Your Laboratory Report

The information below is designed to better explain the various terms used in your report of analytical results from the Laboratory. This is not intended as a comprehensive explanation, and if you have additional questions please contact your project representative.

Results Disclaimer - Information that may be provided by the customer, and contained within this report, include Permit Limits, Project Name, Sample ID, Sample Matrix, Sample Preservation, Field Blanks, Field Spikes, Field Duplicates, On-Site Data, Sampling Collection Dates/Times, and Sampling Location. Results relate to the accuracy of this information provided, and as the samples are received.

Abbreviations and Definitions

MDL	Method Detection Limit.
ND	Not detected at the Reporting Limit (or MDL where applicable).
RDL	Reported Detection Limit.
Rec.	Recovery.
RPD	Relative Percent Difference.
SDG	Sample Delivery Group.
(S)	Surrogate (Surrogate Standard) - Analytes added to every blank, sample, Laboratory Control Sample/Duplicate and Matrix Spike/Duplicate; used to evaluate analytical efficiency by measuring recovery. Surrogates are not expected to be detected in all environmental media.
U	Not detected at the Reporting Limit (or MDL where applicable).
Analyte	The name of the particular compound or analysis performed. Some Analyses and Methods will have multiple analytes reported.
Dilution	If the sample matrix contains an interfering material, the sample preparation volume or weight values differ from the standard, or if concentrations of analytes in the sample are higher than the highest limit of concentration that the laboratory can accurately report, the sample may be diluted for analysis. If a value different than 1 is used in this field, the result reported has already been corrected for this factor.
Limits	These are the target % recovery ranges or % difference value that the laboratory has historically determined as normal for the method and analyte being reported. Successful QC Sample analysis will target all analytes recovered or duplicated within these ranges.
Qualifier	This column provides a letter and/or number designation that corresponds to additional information concerning the result reported. If a Qualifier is present, a definition per Qualifier is provided within the Glossary and Definitions page and potentially a discussion of possible implications of the Qualifier in the Case Narrative if applicable.
Result	The actual analytical final result (corrected for any sample specific characteristics) reported for your sample. If there was no measurable result returned for a specific analyte, the result in this column may state “ND” (Not Detected) or “BDL” (Below Detectable Levels). The information in the results column should always be accompanied by either an MDL (Method Detection Limit) or RDL (Reporting Detection Limit) that defines the lowest value that the laboratory could detect or report for this analyte.
Uncertainty (Radiochemistry)	Confidence level of 2 sigma.
U (Radiochemistry)	Result + Error < MDA.
J (Radiochemistry)	Result < MDA; Result + Error > MDA.
Case Narrative (Cn)	A brief discussion about the included sample results, including a discussion of any non-conformances to protocol observed either at sample receipt by the laboratory from the field or during the analytical process. If present, there will be a section in the Case Narrative to discuss the meaning of any data qualifiers used in the report.
Quality Control Summary (Qc)	This section of the report includes the results of the laboratory quality control analyses required by procedure or analytical methods to assist in evaluating the validity of the results reported for your samples. These analyses are not being performed on your samples typically, but on laboratory generated material.
Sample Chain of Custody (Sc)	This is the document created in the field when your samples were initially collected. This is used to verify the time and date of collection, the person collecting the samples, and the analyses that the laboratory is requested to perform. This chain of custody also documents all persons (excluding commercial shippers) that have had control or possession of the samples from the time of collection until delivery to the laboratory for analysis.
Sample Results (Sr)	This section of your report will provide the results of all testing performed on your samples. These results are provided by sample ID and are separated by the analyses performed on each sample. The header line of each analysis section for each sample will provide the name and method number for the analysis reported.
Sample Summary (Ss)	This section of the Analytical Report defines the specific analyses performed for each sample ID, including the dates and times of preparation and/or analysis.

Qualifier	Description
E	The analyte concentration exceeds the upper limit of the calibration range of the instrument established by the initial calibration (ICAL).

Pace Analytical National 12065 Lebanon Rd Mount Juliet, TN 37122

Alabama	40660	Nebraska	NE-OS-15-05
Alaska	17-026	Nevada	TN000032021-1
Arizona	AZ0612	New Hampshire	2975
Arkansas	88-0469	New Jersey–NELAP	TN002
California	2932	New Mexico [1]	TN00003
Colorado	TN00003	New York	11742
Connecticut	PH-0197	North Carolina	Env375
Florida	E87487	North Carolina [1]	DW21704
Georgia	NELAP	North Carolina [3]	41
Georgia [1]	923	North Dakota	R-140
Idaho	TN00003	Ohio–VAP	CL0069
Illinois	200008	Oklahoma	9915
Indiana	C-TN-01	Oregon	TN200002
Iowa	364	Pennsylvania	68-02979
Kansas	E-10277	Rhode Island	LA000356
Kentucky [1 6]	KY90010	South Carolina	84004002
Kentucky [2]	16	South Dakota	n/a
Louisiana	AI30792	Tennessee [1 4]	2006
Louisiana	LA018	Texas	T104704245-20-18
Maine	TN00003	Texas [5]	LAB0152
Maryland	324	Utah	TN000032021-11
Massachusetts	M-TN003	Vermont	VT2006
Michigan	9958	Virginia	110033
Minnesota	047-999-395	Washington	C847
Mississippi	TN00003	West Virginia	233
Missouri	340	Wisconsin	998093910
Montana	CERT0086	Wyoming	A2LA
A2LA – ISO 17025	1461.01	AIHA-LAP,LLC EMLAP	100789
A2LA – ISO 17025 [5]	1461.02	DOD	1461.01
Canada	1461.01	USDA	P330-15-00234
EPA–Crypto	TN00003		

[1] Drinking Water [2] Underground Storage Tanks [3] Aquatic Toxicity [4] Chemical/Microbiological [5] Mold [6] Wastewater n/a Accreditation not applicable

* Not all certifications held by the laboratory are applicable to the results reported in the attached report.

* Accreditation is only applicable to the test methods specified on each scope of accreditation held by Pace Analytical.

Pace® Location Requested (City/State):

Air CHAIN-OF-CUSTODY Analytical Request Document

Chain-of-Custody is a LEGAL DOCUMENT - Complete all relevant fields

LAB USE ONLY- **M071**

Scan QR code for instructions

Company Name: **Citadel EHS - Walnut Creek, CA**	Contact/Report To: **Brooke Melin**
Street Address: **1371 Oakland Blvd**	Phone #: 650 207 6031
City, State Zip: ~~MAU~~ Walnut Creek, CA	E-Mail: ~~bmelin@citadelehs.com~~ bmellin@citadelehs.com
Customer Project #: **3039.1002.0**	Cc E-Mail:
Project Name: **San Rafael Avenue**	Invoice to: Brooke Mellin
Site Collection Info/Facility ID (as applicable): **RMDENVPHCA-SANRAFAEL**	Invoice E-Mail: bmellin@citadelehr.com
Time Zone Collected: [ ]AK [✓]PT [ ]MT [ ]CT [ ]ET	Purchase Order # (if applicable):
	Quote #:
	State origin of sample(s): CA

Data Deliverables:

[ ] Level II [ ] Level III [ ]Level IV

[ ] EQUIS

[ ] Other std

Regulatory Program (CAA, RCRA, etc.) as applicable:

Rush (Pre-approval required): 2 Day 3 day 5 day Other ✓

Date Results Requested: std

Permit # as applicable:

Units for Reporting: (ug/m³) PPBV mg/m³ PPMV

Field Information

Analyses Requested

TM 9/10/25

Lab Use Only

Proj. Manager: **4335 - Mandi Edwards**

AcctNum / Client ID: **RMDENVPHCA**

Table #:

Profile / Template: **T280448**

Prelog / Bottle Ord. ID: **P1177065**

* Matrix Codes (Insert in Matrix box below): Ambient (A), Indoor (I), Soil Vapor (SV), Other (O)

Customer Sample ID	Matrix *	Summa Canister ID	Flow Controller ID	Begin Collection Date	Begin Collection Time	End Collection Date	End Collection Time	Canister Pressure / Vacuum: Start Pressure / Vacuum (in Hg)	Canister Pressure / Vacuum: End Pressure / Vacuum (in Hg)	PUF / FILTER: Duration (minutes)	PUF / FILTER: Flow Rate m³/min or L/min	PUF / FILTER: Total Volume Sampled m³ or L	FIXGAS,HELIUM,TO-15				Sample Comment
SVP-5	SV	20945	21786	9/18	1206	9/18	1210	27	5	4	200 ml/min		X				L1900272-01
SVP-2	|	13179	21833	9/18	1433	9/18	1437	27	5	4	|		X				02
SVP-3	|	14403	23012	9/18	1400	9/18	1404	30	5	4	|		X				03
SVP-4	|	07371	20090	9/18	1320	9/18	1328	30	5	8	|		X				04
SVP-1	|	22536	22612	9/18	1505	9/18	1509	28	5	4	|		X				05
SVP-6	|	15190	12583	9/18	1245	9/18	1249	30	5	4	|		X				06

Sample Receipt Checklist

COC Seal Present/Intact: Y N NP
COC Signed/Accurate: ✓Y N
Bottles arrive intact: ✓Y N
Correct bottles used: ✓Y N
Unused: 2 1L 0 6L 0 1.4L
Size: 6 1L 6L 1.4L Airs
Tage Color: G W 6 P B
Condition: ✓OK NCF

Customer Remarks / Special Conditions / Possible Hazards:

Collected By:
Printed Name: Fanny L.
Signature: Fanny Lee

Additional Instructions from Pace®:

Coolers: Thermometer ID: Correction Factor (°C): Obs. Temp. (°C): Corrected Temp. (°C): A/MB

Relinquished by/Company: (Signature)	Date/Time:	Received by/Company: (Signature)	Date/Time:	Tracking Number:
Fanny Lee	9/18/25			Multi
Relinquished by/Company: (Signature)	Date/Time:	Received by/Company: (Signature)	Date/Time:	Delivered by: In- Person Courier
Relinquished by/Company: (Signature)	Date/Time:	Received by/Company: (Signature)	Date/Time:	(FedEx) UPS Other
Relinquished by/Company: (Signature)	Date/Time:	Received by/Company: (Signature) Elijah Wilson	Date/Time: 09/20/25 0930	Page: 1 of: 1

Submitting a sample via this chain of custody constitutes acknowledgment and acceptance of the Pace® Terms and Conditions found at https://www.pacelabs.com/resource-library/resource/pace-terms-and-conditions/

Multiple Parcel Form

L# L1900272

Parcel Tracking Number	Infrared Thermometer ID	Temperature Reading (°C)	Correction Factor (°C)	Corrected Temperature (°C)	Custody Seal Intact
4746 8278 2395	N/A	AMB	+0.0	AMB	Yes / No / Not Present
4746 8278 2400	↓	↓	↓	↓	Yes / No / Not Present
					Yes / No / Not Present
					Yes / No / Not Present
					Yes / No / Not Present
					Yes / No / Not Present
					Yes / No / Not Present
					Yes / No / Not Present
					Yes / No / Not Present
					Yes / No / Not Present
					Yes / No / Not Present
					Yes / No / Not Present
					Yes / No / Not Present
					Yes / No / Not Present
					Yes / No / Not Present
					Yes / No / Not Present
					Yes / No / Not Present
					Yes / No / Not Present
					Yes / No / Not Present
					Yes / No / Not Present

Elijah Wilson
Name

09/30/25
Date

CITADEL EHS
assess resolve strengthen

Appendix I
User Questionnaire

DATE SENT: 10/24/2025 DATE DUE: N/A

HOW SENT: Fax Email FAX / EMAIL: mducote@prometheusreg.com

User Questionnaire	
Client	Prometheus Real Estate Group, Inc.
Contact Name	Michael Ducote
Contact Title	Director of Development
Phone/Fax/Email	mducote@prometheusreg.com
Completed by?	Michael Ducote
Response Date	
Form of Response	
Current Use of the Property	
Reason for Performing Phase I	

Please include the name of the Companies who provide your utilities, so we can contact each agency:

Utilities	
Electricity	
Natural Gas	
Sewage	
Sanitary Sewerage	
Solid Waste Removal	
Fuel Oil	
Steam	

Please include the Name and Company of Each of the following individuals:

User	Name	Company
Key Site Manager		
Current Property Owner		
Current Property Owner Representative		
Occupants		
Major Occupants		
Current Operator Name		
Past Property Owner(s)		
Past Property Owner Representative(s)		
Other Past Property Owner(s)		
Past Operator Name(s)		
Past Occupant(s)		
Past Major Occupant(s)		
Broker(s)		
Property Manager		
Building Engineer		
Other		

TITLE & JUDICIAL RECORDS

Per ASTM E 1527-21 Section 6.2, the User is required to provide and/or report to the environmental professional any title and/or judicial records so identified for the subject property.

Please provide any information on title and/or judicial records:

ENVIRONMENTAL LIENS OR ACTIVITY AND USE LIMITATIONS

Per ASTM E 1527-21 the User is required to provide and/or report to the environmental professional any environmental liens or AULs so identified for the subject property. The environmental professional per the ASTM practice is not responsible to undertake a review of information to identify environmental liens or AULs.

Please provide any information on environmental liens or activity and use limitations (AULs):

SPECIALIZED OR ACTUAL KNOWLEDGE OF USER

Per the ASTM standard, it is the User's responsibility to communicate to the environmental professional any information that is material to recognized environmental conditions in connection with the subject property based on such specialized knowledge, actual knowledge, experience, or commonly known and reasonably ascertainable information within the local community.

Please provide any information of the following items:

ASTM Scope Item	Property Contact Aware of them		Comment
	Yes	No	
USTs			UST was previously removed under SCVWD oversight
ASTs			
PCB Electrical Equipment			
Hydraulic Equipment			
Chemicals, Hazardous Materials, and Raw Materials Storage and Usage			
Waste Generation, Storage and Disposal			
Wells, Sumps, Pits, and Floor Drains			
Stormwater Runoff and Surface Water			
Lagoons, Septic Systems, Wastewater Treatment, and Separators			
Stressed Vegetation, Staining and Odors			
Surficial Disturbances			
On-Property Dry Cleaners			

NON-ASTM Scope Item	Property Contact Aware of them Yes	No	Comment
Asbestos Containing Materials			
Radon			
Lead-Based Paint			
Lead in Drinking Water			
Potable Well			
Potential Wetlands			
Air Emissions			
Mold/Water Intrusion			

Please refer to "Helpful Documents" section below to provide any relevant reports associated with the above items.

VALUATION REDUCTION FOR ENVIRONMENTAL ISSUES

(For Property Owner) Per the ASTM standard, in a transaction involving the purchase of a parcel of commercial real estate, the user shall consider the relationship of the purchase price of the property to the fair market value of the property if the property was not affected by hazardous substances or petroleum products. The User should try to identify an explanation for a significantly lower price which does not reasonably reflect fair market value if the property was not contaminated, and make a written record of such explanation. The ASTM standard does not require that a real estate appraisal be obtained in order to ascertain fair market value of the property.

PROCEEDINGS INVOLVING THE PROPERTY

Per the ASTM standard, prior to the site visit, the User (if different from the property owner), Key site manager (if any is identified), and property owner shall be asked whether they know of (1) any pending, threatened, or past litigation relevant to hazardous substances or petroleum products in, on, or from the property; (2) any notices from any governmental entity regarding any possible violation of environmental laws or possible liability relating to hazardous substances or petroleum products.

- **Do you know of any pending, threatened, or past litigation relevant to hazardous substances or petroleum products in, or from the property? Y N**
  If yes, please explain:

- **Do you know of any notices from any governmental entity regarding any possible violation of environmental laws or possible liability relating to hazardous substances or petroleum products? Y N**
  If yes, please explain:

HELPFUL DOCUMENTS

Per the ASTM Standard, Prior to the property visit, the Property owner, key site manager (if any is identified), and User (if different from the property owner) shall be asked if they know whether any of the documents below exist and if so, whether copies can and will be provided within reasonable time and cost constraints:

	User		Key Site Manager		Property Owner	
	Exist	**Provided**	**Exist**	**Provided**	**Exist**	**Provided**
ESA Reports	Y					
Environmental Compliance Audit Reports						
Environmental Permits UST/AST Registrations						
Underground Injection Permits						
MSDS's						
Community Right-to-know plan						
Safety Plans						
SPCC Plans						
Emergency Preparedness and prevention plans						
Hydrogeologic reports						
Government Agency Correspondence and violations						
Hazardous Waste Generator Notices or reports						
Geotechnical studies						
Risk Assessments						
Recorded AULs						
Environmental Liens						
Other						

CITADEL EHS
assess resolve strengthen

Appendix J
EDR Environmental Lien and AUL Search

940 AND 924 SAN RAFAEL AVENUE
940 SAN RAFAEL AVE
MOUNTAIN VIEW, CA 94043

Inquiry Number: 8150510.7S
OCTOBER 24, 2025

EDR Environmental Lien and AUL Search

6 Armstrong Road, 4th floor
Shelton, CT 06484
Toll Free: 800.352.0050
www.edrnet.com

EDR Environmental Lien and AUL Search

The EDR Environmental Lien Search Report provides results from a search of available current land title records for environmental cleanup liens and other activity and use limitations, such as engineering controls and institutional controls.

A network of professional, trained researchers, following established procedures, uses client supplied address and/or parcel information to:

- search for parcel information and/or legal description
- search for ownership information
- research official land title documents recorded at jurisdictional agencies such as recorders' offices, registries of deeds, county clerks' offices, etc
- search for publicly available environmental encumbering instrument(s) filed on or after the recording of the current deed; between the recording of the current deed and present
- provide a copy of any environmental encumbrance(s)
- provide a copy of the current deed when available

Thank you for your business.
Please contact EDR at 1-800-352-0050
with any questions or comments.

Disclaimer – Copyright and Trademark Notice

This Report contains certain information obtained from a variety of public and other sources reasonably available to Environmental Data Resources, LLC and AFX Research, LLC. It cannot be concluded from this Report that coverage information for the target and surrounding properties does not exist from other sources. This Report is provided on an "AS IS", "AS AVAILABLE" basis. NO WARRANTY EXPRESS OR IMPLIED IS MADE WHATSOEVER IN CONNECTION WITH THIS REPORT. ENVIRONMENTAL DATA RESOURCES, LLC AND ITS SUBSIDIARIES, AFFILIATES AND THIRD PARTY SUPPLIERS DISCLAIM ALL WARRANTIES, OF ANY KIND OR NATURE, EXPRESS OR IMPLIED, ARISING OUT OF OR RELATED TO THIS REPORT OR ANY OF THE DATA AND INFORMATION PROVIDED IN THIS REPORT, INCLUDING WITHOUT LIMITATION, ANY WARRANTIES REGARDING ACCURACY, QUALITY, CORRECTNESS, COMPLETENESS, COMPREHENSIVENESS, SUITABILITY, MERCHANTABILITY, FITNESS FOR A PARTICULAR PURPOSE, TITLE, NON-INFRINGEMENT, MISAPPROPRIATION, OR OTHERWISE. ALL RISK IS ASSUMED BY THE USER. IN NO EVENT SHALL ENVIRONMENTAL DATA RESOURCES, LLC OR ITS SUBSIDIARIES, AFFILIATES OR THIRD PARTY SUPPLIERS BE LIABLE TO ANYONE FOR ANY DIRECT, INCIDENTAL, INDIRECT, SPECIAL, CONSEQUENTIAL OR OTHER DAMAGES OF ANY TYPE OR KIND (INCLUDING BUT NOT LIMITED TO LOSS OF PROFITS, LOSS OF USE, OR LOSS OF DATA), ARISING OUT OF OR IN ANY WAY CONNECTED WITH THIS REPORT OR ANY OF THE DATA AND INFORMATION PROVIDED IN THIS REPORT. Any analyses, estimates, ratings, environmental risk levels, or risk codes provided in this Report are provided for illustrative purposes only, and are not intended to provide, nor should they be interpreted as providing any facts regarding, or prediction or forecast of, any environmental risk for any property. Only an assessment performed by a qualified environmental professional can provide findings, opinions or conclusions regarding the environmental risk or conditions in, on or at any property.

Copyright 2025 by Environmental Data Resources, LLC. All rights reserved. Reproduction in any media or format, in whole or in part, of any report or map of Environmental Data Resources, LLC, or its affiliates, is prohibited without prior written permission.

EDR and its logos (including Sanborn and Sanborn Map) are trademarks of Environmental Data Resources, LLC or its affiliates. All other trademarks used herein are the property of their respective owners.

EDR Environmental Lien and AUL Search

TARGET PROPERTY INFORMATION

ADDRESS

940 AND 924 SAN RAFAEL AVENUE

940 SAN RAFAEL AVE

MOUNTAIN VIEW, CA 94043

RESEARCH SOURCE

JUDICIAL RECORDS ***NOT*** SEARCHED. BASED ON AVAILABLE INFORMATION EVALUATED BY THE TITLE SEARCH PROFESSIONAL, THE JURISDICTION ***DOES NOT*** REQUIRE A SEARCH OF JUDICIAL RECORDS IN ORDER TO IDENTIFY ENVIRONMENTAL LIENS.

Source 1: SANTA CLARA COUNTY RECORDER'S OFFICE

Source 2: CALIFORNIA ENVIRONMENTAL PROTECTION AGENCY

Source 3: UNITED STATES ENVIRONMENTAL PROTECTION AGENCY

PROPERTY INFORMATION

Legal Description:	CITY/MUNI/TWP:MOUNTAIN VIEW
Current Owner:	SAN RAFAEL AVE PAVCO, LP
Property Identifiers:	153-17-044
Comments:	NA

Deed 1

Type of Deed:	GRANT DEED
Title is vested in:	SAN RAFAEL AVE PAVCO, LP
Title received from:	EL CAMINO PAVING, INC., (WHO ACQUIRED TITLE AS EL CAMINO PAVING), AS TO PARCEL ONE,STEPHANIE ALVA,THE ALVA LIVING TRUST , AS TO PARCEL TWO
Date Executed:	05/14/2018
Date Recorded:	05/15/2018
Book:	NA
Page:	NA
Instrument#:	23932853
Land Record Comments:	NA
Miscellaneous Comments:	NA

EDR Environmental Lien and AUL Search

ENVIRONMENTAL LIEN

Environmental Lien: Found ☐ Not Found ☒

Comments: NONE IDENTIFIED.

OTHER ACTIVITY AND USE LIMITATIONS (AULS)

Other AUL's: Found ☐ Not Found ☒

Comments: NONE IDENTIFIED.

EDR Environmental Lien and AUL Search

MISCELLANEOUS

Comments: NONE IDENTIFIED.

This document was electronically submitted to Santa Clara County for recording

23932853

Regina Alcomendras
Santa Clara County - Clerk-Recorder
05/15/2018 11:50 AM

Titles: 1 Pages: 7
Fees: $33.00
Tax: $53680.00
Total: $53713.00

RECORDING REQUESTED BY

OLD REPUBLIC TITLE COMPANY

Escrow No.: 0631027442
APN: 153-17-045, 153-17-044

WHEN RECORDED MAIL TO

Morrison & Foerster, LLP
755 Page Mill Road
Palo Alto, CA 94304
Attn: Philip J. Levine, Esq.

SPACE ABOVE THIS LINE FOR RECORDER'S USE

Grant Deed

1 ☐ Exempt from fee per GC27388.1; document recorded in connection with a concurrent transfer subject to the imposition of documentary transfer tax

2 ☐ Exempt from fee per GC27388.1; document transfers real property that is a residential dwelling to an owner-occupier

3 ☐ Exempt from fee per GC27388.1; document recorded in connection with a concurrent transfer that is a residential dwelling to an owner-occupier

4 ☐ Exempt from fee per GC27388.1; fee cap of $225 reached

5 ☒ Exempt from fee per GC27388.1; document is subject to the imposition of documentary transfer tax

11 ☐ Exempt from fee per GC 27388; document is executed or recorded by the state or any county, municipality, or other political subdivision of the state

RR/rr

Recording Requested By
Old Republic Title

RECORDING REQUESTED BY
AND WHEN RECORDED MAIL TO:

Morrison & Foerster, LLP
755 Page Mill Road
Palo Alto, CA 94304
Attn: Philip J. Levine, Esq.

MAIL TAX STATEMENTS TO:

San Rafael Ave Pavco, LP
c/o Prometheus Real Estate Group, Inc.
1900 South Norfolk St., Ste. 150
San Mateo, CA 94403
Attn: Kyle Hertel

(Space above this line for Recorder's use)

APN: 153-17-044, and 153-17-045
Address: 924-940 San Rafael Avenue, Mountain View, California

GRANT DEED

The Documentary Transfer Tax is: $ 13,420.00 .

The City Transfer Tax is: $ 40,260.00 .

☒ Computed on full value of property conveyed.
☐ Computed on full value less liens and encumbrances assumed.

/ Stephanie Alva
SIGNATURE OF DECLARANT Stephanie Alva

☒ City of Mountain View
☐ Unincorporated

FOR VALUABLE CONSIDERATION, the receipt and sufficiency of which are hereby acknowledged, El Camino Paving, Inc., a California corporation (who acquired title as El Camino Paving, a California Corporation), as to Parcel One; and Stephanie Alva, as successor trustee of the Alva Living Trust, dated February 14, 1997, as to Parcel Two (collectively, "Grantor") do hereby GRANT, CONVEY, TRANSFER, and ASSIGN to San Rafael Ave Pavco, LP, a California limited partnership ("Grantee"), that certain real property in the City of Mountain View, County of Santa Clara, State of California, as legally described in Exhibit A attached hereto and made a part hereof (the "Property").

[SIGNATURE PAGE FOLLOWS]

IN WITNESS WHEREOF, the Grantor has executed this Grant Deed this 14 day of May, 2018

GRANTOR:

Alva Living Trust, Dated February 14, 1997

By: /s/ Stephanie Alva
Stephanie Alva, Successor Trustee

El Camino Paving, Inc.,
a California corporation

By: /s/ Stephanie Alva
Stephanie Alva, President/Treasurer

By: /s/ Melissa A Campos
Melissa A. Campos, Vice President

A notary public or other officer completing this certificate verifies only the identity of the individual who signed the document to which this certificate is attached, and not the truthfulness, accuracy, or validity of that document.

STATE OF CALIFORNIA }
COUNTY OF SANTA CLARA } S.S.

On MAY 1, 2018 before me, C. MICKLER, NOTARY PUBLIC personally appeared MELISSA A CAMPOS who proved to me on the basis of satisfactory evidence to be the person(s) whose name(s) is/are subscribed to the within instrument and acknowledged to me that he/she/they executed the same in his/her/their authorized capacity(ies), and that by his/her/their signature(s) on the instrument the person(s), or the entity upon behalf of which the person(s) acted, executed the instrument.

I certify under PENALTY OF PERJURY under the laws of the State of California that the foregoing paragraph is true and correct.

WITNESS my hand and official seal.

/s/ C. Mickler

C. MICKLER
Notary Public - California
Santa Clara County
Commission # 2217662
My Comm. Expires Nov 8, 2021

pa-1787604

A notary public or other officer completing this certificate verifies only the identity of the individual who signed the document to which this certificate is attached, and not the truthfulness, accuracy, or validity of that document.

State of CALIFORNIA
County of SANTA CLARA
On the MAY 01, 2018 before me, C. MICKLER a Notary Public, personally appeared MELISSA A. CAMPOS, who proved to me on the basis of satisfactory evidence to be the person(s) whose name(s) is/are subscribed to the within instrument and acknowledged to me that he/she/they executed the same in his/her/their authorized capacity(ies), and that by his/her/their signature(s) on the instrument the person(s), or the entity upon behalf of which the person(s) acted, executed the instrument.

I certify under PENALTY OF PERJURY under the laws of the State of California that the foregoing paragraph is true and correct.

WITNESS my hand and official seal.

Signature: C. Mickler

Name: C. MICKLER
(Typed or Printed)

(Seal)

C. MICKLER
Notary Public - California
Santa Clara County
Commission # 2217662
My Comm. Expires Nov 8, 2021

RR/rr

A notary public or other officer completing this certificate verifies only the identity of the individual who signed the document to which this certificate is attached, and not the truthfulness, accuracy, or validity of that document.

State of California
County of Santa Clara
On the 4/27/18 before me, R. Romriell a Notary Public, personally appeared Stephanie Alva , who proved to me on the basis of satisfactory evidence to be the person(s) whose name(s) is/are subscribed to the within instrument and acknowledged to me that he/she/they executed the same in his/her/their authorized capacity(ies), and that by his/her/their signature(s) on the instrument the person(s), or the entity upon behalf of which the person(s) acted, executed the instrument.

I certify under PENALTY OF PERJURY under the laws of the State of California that the foregoing paragraph is true and correct.

WITNESS my hand and official seal.

Signature: _____

Name: R. Romriell
(Typed or Printed)

(Seal)

R. ROMRIELL
Commission # 2073325
Notary Public - California
Monterey County
My Comm. Expires Jun 30, 2018

R. ROMRIELL
Commission # 2073325
Notary Public - California
Monterey County
My Comm. Expires Jun 30, 2018

RR/rr

EXHIBIT A

Legal Description of Property

The land referred to is situated in the County of Santa Clara, City of Mountain View, State of California, and is described as follows:

Parcel One:

Portion of Lots 38 and 39, as shown on that certain Map entitled, "Terra Bella Acres", which Map was filed for record in the Office of the Recorder of the County of Santa Clara, State of California on May 8, 1928, In Book "W" of Maps, Page(s) 56 and more particularly described as follows:

Beginning at a point on the center line of San Rafael Avenue, distant thereon Southerly 383.50 feet from the point of intersection thereof with the center line of Terra Bella Avenue, as said Avenues are shown upon the Map above referred to; thence Southerly along said line of San Rafael Avenue 100 feet; thence Westerly and parallel with the said center line of Terra Bella Avenue 375 feet to the Westerly fine of Lot 38, as shown upon the Map above referred to; thence Northerly along the Westerly lines of Lots 38 and 39, as shown on said Map 100 feet; thence Easterly and parallel with said center line of Terra Bella Avenue, 375 feet to the point of beginning.

Excepting therefrom that portion of said land conveyed to the City of Mountain View in a Grant Deed recorded in Book E105, Page 310, Official Records, more particularly described as follows:

Beginning at a point on the center line of San Rafael Avenue, distant thereon South 383.50 feet from the intersection thereof with the center line of Terra Bella Avenue, as said Avenues are shown on that certain Map entitled "Terra Bella Acres" which Map was filed for record in Book "W" of Maps at Page 56, Santa Clara County Records; thence leaving said point of beginning along said center line of San Rafael Avenue South 100.00 feet; thence leaving said center line at right angles West 30.00 feet to a point on a line parallel with and distant 30.00 feet Westerly measured at right angles from said center line of San Rafael Avenue; thence along said parallel line North 100.00 feet; thence leaving said parallel line at light angles East 30.00 feet to the point of beginning.

APN: 153-17-044
ARB: 152-45-28.01

Parcel Two:

All of Lot 37 and the Southerly 50.00 feet, front and rear measurements of Lot 38, as shown on that certain Map entitled, "Terra Bella Acres", which Map was filed for record in the Office of the Recorder of the County of Santa Clara, State of California on May 8, 1928 in Book W of Maps, at Page(s) 56. Excepting therefrom, the Easterly 200 feet of the Southerly 65 feet, front and rear measurements, of said Lot 37, said excepted portion being more particularly described as follows:

Being at the point of intersection of the center line of San Rafael Avenue with the Northerly line of a private lane 20 feet wide, said point of beginning also being southeasterly corner of Lot 27, as said Avenue, Lane and Lot are shown upon the Map above referred to; thence along the Northerly line of said private lane, being the Southerly line of Lot 37, North 89° 37' West 200 feet; thence running parallel with

the center line of San Rafael Avenue, North 65 feet; thence parallel with the Northerly line of said private lane, South 89° 37' East 200 feet to the center line of San Rafael Avenue; thence South and along the center line of said San Rafael Avenue 65 feet to the point of beginning.

Also excepting therefrom all that portion conveyed to the City of Mountain View, a municipal corporation by Deed recorded August 24, 1978 in Book D908 of Official Records, at Page 156, and being more particularly described as follows:

Beginning at a point on the center line of San Rafael Avenue distant thereon North 65.00 feet from the intersection thereof with the Northerly line of a private lane 20.00 feet wide, said intersection being also the Southeasterly corner of Lot 37, as said Avenue, Lane and lot are shown upon that certain Map entitled "Terra Bella Acres", which Map was filed for record in Book "W" of Maps, at Page 56, Santa Clara County Records; thence leaving said point of beginning and said centerline of San Rafael Avenue North 89° 37' West 30.00 feet to a point on a line parallel with and distant 30.00 feet Westerly measured at right angles from said centerline; thence along said parallel line North 94.83 feet, thence leaving said parallel line at right angles East 30.00 feet to a point on said centerline of San Rafael Avenue; thence along said centerline South 95.03 feet to the point of beginning.

APN: 153-17-045
ARB: 152-45-29

940 AND 924 SAN RAFAEL AVENUE
924 SAN RAFAEL AVE
MOUNTAIN VIEW, CA 94043

Inquiry Number: 8150510.7S
OCTOBER 24, 2025

EDR Environmental Lien and AUL Search

6 Armstrong Road, 4th floor
Shelton, CT 06484
Toll Free: 800.352.0050
www.edrnet.com

EDR Environmental Lien and AUL Search

The EDR Environmental Lien Search Report provides results from a search of available current land title records for environmental cleanup liens and other activity and use limitations, such as engineering controls and institutional controls.

A network of professional, trained researchers, following established procedures, uses client supplied address and/or parcel information to:

- search for parcel information and/or legal description
- search for ownership information
- research official land title documents recorded at jurisdictional agencies such as recorders' offices, registries of deeds, county clerks' offices, etc
- search for publicly available environmental encumbering instrument(s) filed on or after the recording of the current deed; between the recording of the current deed and present
- provide a copy of any environmental encumbrance(s)
- provide a copy of the current deed when available

Thank you for your business.
Please contact EDR at 1-800-352-0050
with any questions or comments.

Disclaimer – Copyright and Trademark Notice

This Report contains certain information obtained from a variety of public and other sources reasonably available to Environmental Data Resources, LLC and AFX Research, LLC. It cannot be concluded from this Report that coverage information for the target and surrounding properties does not exist from other sources. This Report is provided on an "AS IS", "AS AVAILABLE" basis. NO WARRANTY EXPRESS OR IMPLIED IS MADE WHATSOEVER IN CONNECTION WITH THIS REPORT. ENVIRONMENTAL DATA RESOURCES, LLC AND ITS SUBSIDIARIES, AFFILIATES AND THIRD PARTY SUPPLIERS DISCLAIM ALL WARRANTIES, OF ANY KIND OR NATURE, EXPRESS OR IMPLIED, ARISING OUT OF OR RELATED TO THIS REPORT OR ANY OF THE DATA AND INFORMATION PROVIDED IN THIS REPORT, INCLUDING WITHOUT LIMITATION, ANY WARRANTIES REGARDING ACCURACY, QUALITY, CORRECTNESS, COMPLETENESS, COMPREHENSIVENESS, SUITABILITY, MERCHANTABILITY, FITNESS FOR A PARTICULAR PURPOSE, TITLE, NON-INFRINGEMENT, MISAPPROPRIATION, OR OTHERWISE. ALL RISK IS ASSUMED BY THE USER. IN NO EVENT SHALL ENVIRONMENTAL DATA RESOURCES, LLC OR ITS SUBSIDIARIES, AFFILIATES OR THIRD PARTY SUPPLIERS BE LIABLE TO ANYONE FOR ANY DIRECT, INCIDENTAL, INDIRECT, SPECIAL, CONSEQUENTIAL OR OTHER DAMAGES OF ANY TYPE OR KIND (INCLUDING BUT NOT LIMITED TO LOSS OF PROFITS, LOSS OF USE, OR LOSS OF DATA), ARISING OUT OF OR IN ANY WAY CONNECTED WITH THIS REPORT OR ANY OF THE DATA AND INFORMATION PROVIDED IN THIS REPORT. Any analyses, estimates, ratings, environmental risk levels, or risk codes provided in this Report are provided for illustrative purposes only, and are not intended to provide, nor should they be interpreted as providing any facts regarding, or prediction or forecast of, any environmental risk for any property. Only an assessment performed by a qualified environmental professional can provide findings, opinions or conclusions regarding the environmental risk or conditions in, on or at any property.

Copyright 2025 by Environmental Data Resources, LLC. All rights reserved. Reproduction in any media or format, in whole or in part, of any report or map of Environmental Data Resources, LLC, or its affiliates, is prohibited without prior written permission.

EDR and its logos (including Sanborn and Sanborn Map) are trademarks of Environmental Data Resources, LLC or its affiliates. All other trademarks used herein are the property of their respective owners.

EDR Environmental Lien and AUL Search

TARGET PROPERTY INFORMATION

ADDRESS

940 AND 924 SAN RAFAEL AVENUE

924 SAN RAFAEL AVE

MOUNTAIN VIEW, CA 94043

RESEARCH SOURCE

JUDICIAL RECORDS ***NOT*** SEARCHED. BASED ON AVAILABLE INFORMATION EVALUATED BY THE TITLE SEARCH PROFESSIONAL, THE JURISDICTION ***DOES NOT*** REQUIRE A SEARCH OF JUDICIAL RECORDS IN ORDER TO IDENTIFY ENVIRONMENTAL LIENS.

Source 1: SANTA CLARA COUNTY RECORDER'S OFFICE

Source 2: CALIFORNIA ENVIRONMENTAL PROTECTION AGENCY

Source 3: UNITED STATES ENVIRONMENTAL PROTECTION AGENCY

PROPERTY INFORMATION

Legal Description:	CITY/MUNI/TWP:MOUNTAIN VIEW
Current Owner:	SAN RAFAEL AVE PAVCO LP
Property Identifiers:	153-17-045
Comments:	NA

Deed 1

Type of Deed:	GRANT DEED
Title is vested in:	SAN RAFAEL AVE PAVCO LP
Title received from:	EL CAMINO PAVING, INC. (WHO ACQUIRED TITLE AS EL CAMINO PAVING,), AS TO PARCEL ONE,STEPHANIE ALVA,THE ALVA LIVING TRUST, AS TO PARCEL TWO
Date Executed:	05/14/2018
Date Recorded:	05/15/2018
Book:	NA
Page:	NA
Instrument#:	23932853
Land Record Comments:	SAID DEED AFFECTS PIQ AND OTHER PROPERTY
Miscellaneous Comments:	NA

EDR Environmental Lien and AUL Search

ENVIRONMENTAL LIEN

Environmental Lien: Found ☐ Not Found ☒

Comments: NONE IDENTIFIED.

OTHER ACTIVITY AND USE LIMITATIONS (AULS)

Other AUL's: Found ☐ Not Found ☒

Comments: NONE IDENTIFIED.

EDR Environmental Lien and AUL Search

MISCELLANEOUS

Comments: NONE IDENTIFIED.

**This
to San

239

Regin
Santa
05/15/

Titles:
Fees: $
Tax: $
Total:

RECORDING REQUESTED BY

OLD REPUBLIC TITLE COMPANY

Escrow No.: 0631027442
APN: 153-17-045, 153-17-044

WHEN RECORDED MAIL TO

Morrison & Foerster, LLP
755 Page Mill Road
Palo Alto, CA 94304
Attn: Philip J. Levine, Esq.

SPACE ABOVE THIS

Grant Deed

1 ☐ Exempt from fee per GC27388.1; document recorded in connection with imposition of documentary transfer tax

2 ☐ Exempt from fee per GC27388.1; document transfers real property that occupier

3 ☐ Exempt from fee per GC27388.1; document recorded in connection \ residential dwelling to an owner-occupier

4 ☐ Exempt from fee per GC27388.1; fee cap of $225 reached

5 ☒ Exempt from fee per GC27388.1; document is subject to the imposition of

11 ☐ Exempt from fee per GC 27388; document is executed or recorded by the other political subdivision of the state

Recording Requested By
Old Republic Title

RECORDING REQUESTED BY
AND WHEN RECORDED MAIL TO:

Morrison & Foerster, LLP
755 Page Mill Road
Palo Alto, CA 94304
Attn: Philip J. Levine, Esq.

MAIL TAX STATEMENTS TO:

San Rafael Ave Pavco, LP
c/o Prometheus Real Estate Group, Inc.
1900 South Norfolk St., Ste. 150
San Mateo, CA 94403
Attn: Kyle Hertel

(*Space abov*

APN: 153-17-044, and 153-17-045
Address: 924-940 San Rafael Avenue, Mountain View, California

GRANT DEED

The Documentary Transfer Tax is: $ 13,420.00 .

The City Transfer Tax is: $ 40,260.00 .

☒ Computed on full value of property conveyed.
☐ Computed on full value less liens and encumbrances assum

/ Stephanie Alv
SIGNATURE OF DECLARANT Stephanie Alv

☒ City of Mountain View
☐ Unincorporated

IN WITNESS WHEREOF, the Grantor has executed this G
May, 2018

GRANTOR:

Alva Living Trust, Dated February 14, 1997

By: /s/ Stephanie Alva
Stephanie Alva, Successor Trustee

El Camino Paving, Inc.,
a California corporation

By: /s/ Stephanie Alva
Stephanie Alva, President/Treasurer

By: /s/ Melissa A Campos
Melissa A. Campos, Vice President

A notary public or other officer completing this certificate v
individual who signed the document to which this certificat
truthfulness, accuracy, or validity of that document.

STATE OF CALIFORNIA }
COUNTY OF SANTA CLARA } *S.S.*

On MAY 1, 2018 before me, C. MICKLER, NOTAR

A notary public or other officer completing this certificate verifies only the identity
document to which this certificate is attached, and not the truthfulness, accuracy,

State of CALIFORNIA
County of SANTA CLARA
On the MAY 01, 2018 before me, C. MICKLER
personally appeared MELISSA A. CAMPOS
of satisfactory evidence to be the person(s) whose name(s) is/are subscribed to th
acknowledged to me that he/she/they executed the same in his/her/their authoriz
his/her/their signature(s) on the instrument the person(s), or the entity upon beha
executed the instrument.

I certify under PENALTY OF PERJURY under the laws of the State of California tha
correct.

WITNESS my hand and official seal.

Signature: C. Mickler

Name: C. MICKLER
(Typed or Printed)

(Seal)

A notary public or other officer completing this certificate verifies only the identity
document to which this certificate is attached, and not the truthfulness, accuracy,

State of California
County of Santa Clara
On the 4/27/18 before me, R. Romriell a Notary Public, perso
proved to me on the basis of satisfactory evidence to be the person(s) whose nam
instrument and acknowledged to me that he/she/they executed the same in his/he
that by his/her/their signature(s) on the instrument the person(s), or the entity up
acted, executed the instrument.

I certify under PENALTY OF PERJURY under the laws of the State of California that
correct.

WITNESS my hand and official seal.

Signature: _____

Name: R. Romiell
(Typed or Printed)

(Seal)

R. ROMRIELL
Commission # 2073
Notary Public - Calif
Monterey County
My Comm. Expires Jun

EXHIBIT A

Legal Description of Property

The land referred to is situated in the County of Santa Clara, City of Mou
California, and is described as follows:

Parcel One:

Portion of Lots 38 and 39, as shown on that certain Map entitled, "Terra l
Map was filed for record in the Office of the Recorder of the County of S
California on May 8, 1928, In Book "W" of Maps, Page(s) 56 and more p
follows:

Beginning at a point on the center line of San Rafael Avenue, distant ther
the point of intersection thereof with the center line of Terra Bella Avenu
upon the Map above referred to; thence Southerly along said line of San l
Westerly and parallel with the said center line of Terra Bella Avenue 375
38, as shown upon the Map above referred to; thence Northerly along the
39, as shown on said Map 100 feet; thence Easterly and parallel with said
Avenue, 375 feet to the point of beginning.

Excepting therefrom that portion of said land conveyed to the City of Mo
recorded in Book E105, Page 310, Official Records, more particularly de

Beginning at a point on the center line of San Rafael Avenue, distant ther
intersection thereof with the center line of Terra Bella Avenue, as said A
Map entitled "Terra Bella Acres" which Map was filed for record in Bool
Clara County Records; thence leaving said point of beginning along said
South 100.00 feet; thence leaving said center line at right angles West 30
parallel with and distant 30.00 feet Westerly measured at right angles fro
Avenue; thence along said parallel line North 100.00 feet; thence leaving
East 30.00 feet to the point of beginning.

APN: 153-17-044
ARB: 152-45-28.01

the center line of San Rafael Avenue, North 65 feet; thence parallel with
lane, South 89° 37' East 200 feet to the center line of San Rafael Avenue;
center line of said San Rafael Avenue 65 feet to the point of beginning.

Also excepting therefrom all that portion conveyed to the City of Mounta
corporation by Deed recorded August 24, 1978 in Book D908 of Official
more particularly described as follows:

Beginning at a point on the center line of San Rafael Avenue distant there
intersection thereof with the Northerly line of a private lane 20.00 feet wi
the Southeasterly corner of Lot 37, as said Avenue, Lane and lot are shov
"Terra Bella Acres", which Map was filed for record in Book "W" of Ma
County Records; thence leaving said point of beginning and said centerli
89° 37' West 30.00 feet to a point on a line parallel with and distant 30.0
angles from said centerline; thence along said parallel line North 94.83 fe
line at right angles East 30.00 feet to a point on said centerline of San Ra
centerline South 95.03 feet to the point of beginning.

APN: 153-17-045
ARB: 152-45-29

CITADEL EHS
assess resolve strengthen

Appendix K
EDR Radius Map Report

940 and 924 San Rafael Avenue
940 and 924 San Rafael Avenue
Mountain View, CA 94043

Inquiry Number: 8150510.2s
October 23, 2025

The EDR Radius Map™ Report with GeoCheck®

6 Armstrong Road, 4th floor
Shelton, CT 06484
Toll Free: 800.352.0050
www.edrnet.com

TABLE OF CONTENTS

LIGHTBOX LIVE

Open LightBox Live to access data, tools, and advanced analytics in one online platform.

http://www.web.edrnet.com/ordering/switchboard/login.aspx?s=goto_lightbox&pguid=49C1020E-AC3F-47B9-A7B8-4D16C2579072

SECTION	PAGE
Executive Summary	ES1
Overview Map	2
Detail Map	3
Map Findings Summary	4
Map Findings	9
Orphan Summary	1274
Government Records Searched/Data Currency Tracking	GR-1

GEOCHECK ADDENDUM

Physical Setting Source Addendum	A-1
Physical Setting Source Summary	A-2
Physical Setting Source Map	A-11
Physical Setting Source Map Findings	A-12
Physical Setting Source Records Searched	PSGR-1

Disclaimer - Copyright and Trademark Notice

This Report contains certain information obtained from a variety of public and other sources reasonably available to Environmental Data Resources, LLC. It cannot be concluded from this Report that coverage information for the target and surrounding properties does not exist from other sources. This Report is provided on an "AS IS", "AS AVAILABLE" basis. **NO WARRANTY EXPRESS OR IMPLIED IS MADE WHATSOEVER IN CONNECTION WITH THIS REPORT. ENVIRONMENTAL DATA RESOURCES, LLC AND ITS SUBSIDIARIES, AFFILIATES AND THIRD PARTY SUPPLIERS DISCLAIM ALL WARRANTIES, OF ANY KIND OR NATURE, EXPRESS OR IMPLIED, ARISING OUT OF OR RELATED TO THIS REPORT OR ANY OF THE DATA AND INFORMATION PROVIDED IN THIS REPORT, INCLUDING WITHOUT LIMITATION, ANY WARRANTIES REGARDING ACCURACY, QUALITY, CORRECTNESS, COMPLETENESS, COMPREHENSIVENESS, SUITABILITY, MERCHANTABILITY, FITNESS FOR A PARTICULAR PURPOSE, TITLE, NON-INFRINGEMENT, MISAPPROPRIATION, OR OTHERWISE. ALL RISK IS ASSUMED BY THE USER. IN NO EVENT SHALL ENVIRONMENTAL DATA RESOURCES, LLC OR ITS SUBSIDIARIES, AFFILIATES OR THIRD PARTY SUPPLIERS BE LIABLE TO ANYONE FOR ANY DIRECT, INCIDENTAL, INDIRECT, SPECIAL, CONSEQUENTIAL OR OTHER DAMAGES OF ANY TYPE OR KIND (INCLUDING BUT NOT LIMITED TO LOSS OF PROFITS, LOSS OF USE, OR LOSS OF DATA) INFORMATION PROVIDED IN THIS REPORT.** Any analyses, estimates, ratings, environmental risk levels, or risk codes provided in this Report are provided for illustrative purposes only, and are not intended to provide, nor should they be interpreted as providing any facts regarding, or prediction or forecast of, any environmental risk for any property. Only an assessment performed by a qualified environmental professional can provide findings, opinions or conclusions regarding the environmental risk or conditions in, on or at any property.

Copyright 2025 by Environmental Data Resources, LLC. All rights reserved. Reproduction in any media or format, in whole or in part, of any report or map of Environmental Data Resources, LLC, or its affiliates, is prohibited without prior written permission.

EDR and its logos (including Sanborn and Sanborn Map) are trademarks of Environmental Data Resources, LLC or its affiliates. All other trademarks used herein are the property of their respective owners.

EXECUTIVE SUMMARY

A search of available environmental records was conducted by Environmental Data Resources, Inc (EDR). The report was designed to assist parties seeking to meet the search requirements of EPA's Standards and Practices for All Appropriate Inquiries (40 CFR Part 312), the ASTM Standard Practice for Environmental Site Assessments (E1527 - 21), the ASTM Standard Practice for Environmental Site Assessments for Forestland or Rural Property (E2247 - 23), the ASTM Standard Practice for Limited Environmental Due Diligence: Transaction Screen Process (E1528 - 22) or custom requirements developed for the evaluation of environmental risk associated with a parcel of real estate.

TARGET PROPERTY INFORMATION

ADDRESS

940 AND 924 SAN RAFAEL AVENUE
MOUNTAIN VIEW, CA 94043

COORDINATES

Latitude (North):	37.4072200 - 37° 24' 25.99''
Longitude (West):	122.0736350 - 122° 4' 25.08''
Universal Tranverse Mercator:	Zone 10
UTM X (Meters):	581985.6
UTM Y (Meters):	4140246.5
Elevation:	41 ft. above sea level

USGS TOPOGRAPHIC MAP ASSOCIATED WITH TARGET PROPERTY

Target Property Map:	50005371 MOUNTAIN VIEW, CA
Version Date:	2021

AERIAL PHOTOGRAPHY IN THIS REPORT

Portions of Photo from:	20220519
Source:	USDA

MAPPED SITES SUMMARY

Target Property Address:
940 AND 924 SAN RAFAEL AVENUE
MOUNTAIN VIEW, CA 94043

Click on Map ID to see full detail.

MAP ID	SITE NAME	ADDRESS	DATABASE ACRONYMS	RELATIVE ELEVATION	DIST (ft. & mi.) DIRECTION
A1	1X EL CAMINO PAVING	924 SAN RAFAEL STREE	CA HWTS, CA HAZNET		TP
A2	EL CAMINO PAVING	924 SAN RAFAEL AVE	CA RGA LUST		TP
A3	EL CAMINO PAVING	924 SAN RAFAEL AVE	FINDS		TP
A4	EL CAMINO PAVING	924 SAN RAFAEL AVE	UST FINDER RELEASE		TP
A5	1X EL CAMINO PAVING	924 SAN RAFAEL AVE	CA HWTS		TP
A6	EL CAMINO PAVING	924 SAN RAFAEL AVE	CA RGA LUST		TP
A7	EL CAMINO PAVING INC	924 SAN RAFAEL AVE	CA HWTS, CA HAZNET		TP
A8	EL CAMINO PAVING	924 SAN RAFAEL AVE	CA LUST, CA HIST LUST, CA Cortese, CA HIST...		TP
A9	EL CAMINO PAVING, IN	924 SAN RAFAEL AV	CA CUPA Listings, CA HWTS, CA HAZNET		TP
A10	EL CAMINO PAVING	924 SAN RAFAEL AVENU	CA AST		TP
A11	EL CAMINO PAVING, IN	924 SAN RAFAEL AVENU	CA AST		TP
Reg	RAYTHEON COMPANY	350 ELLIS ST REMEDIA	NPL, SEMS, RCRA-SQG, US ENG CONTROLS, US INST...	Same	3047, 0.577, East
Reg	MOFFETT FIELD NAVAL	MOFFETT FIELD NAS	NPL, SEMS, US ENG CONTROLS, US INST CONTROLS, ROD,	Same	1260, 0.239, ENE
Reg	TELEDYNE SEMICONDUCT	1300 TERRA BELLA AVE	NPL, SEMS, CORRACTS, RCRA-TSDF, US ENG CONTROLS,..	Same	2101, 0.398, NW
Reg	SPECTRA-PHYSICS INC	1250 W MIDDLEFIELD R	NPL, SEMS, CORRACTS, RCRA-SQG, US ENG CONTROLS, US...	Same	1437, 0.272, West
Reg	PRINTEX CORPORATION	PLYMOUTH & COLONY ST	NPL, SEMS, RCRA-SQG, US ENG CONTROLS, US INST...	Same	5200, 0.985, NW
A12	GIBSON STUDIO INC	954 SAN RAFAEL AVE	RCRA-SQG, FINDS, ECHO, CA HWTS, CA HAZNET	Higher	11, 0.002, NE
A13	GIBSON STUDIO LLC	954 SAN RAFAEL AV	CA CUPA Listings	Higher	11, 0.002, NE
A14	STATCOMM, INC.	939 SAN RAFAEL AVE.	RCRA NonGen / NLR	Higher	142, 0.027, East
B15	HACKETT PIPELINE INC	963 LINDA VISTA AV	CA CUPA Listings	Higher	158, 0.030, WNW
B16	MARK MERRILL	941 LINDA VISTA AV B	CA CUPA Listings	Higher	188, 0.036, West
B17	MARK MERRILL	941 LINDA VISTA AVEN	CA CERS HAZ WASTE, CA CERS	Higher	188, 0.036, West
B18	GUARANTEED EXPRESS	941 LINDA VISTA AV	CA CUPA Listings	Higher	188, 0.036, West
B19	VENEZIA MFG CO INC	941 LINDA VISTA AV	CA CUPA Listings	Higher	188, 0.036, West
C20	WAKO LIFE SCIENCES I	1025 TERRA BELLA AVE	RCRA NonGen / NLR	Lower	202, 0.038, NNE
C21	FUJIFILM WAKO DIAGNO	1025 TERRA BELLA AVE	RCRA-SQG, E MANIFEST	Lower	202, 0.038, NNE
C22	BIOMETRIC IMAGING IN	1025 TERRA BELLA AV	CA CERS HAZ WASTE, CA CUPA Listings, CA HWTS, CA...	Lower	202, 0.038, NNE
C23	UBIQUITOUS ENERGY	1025 TERRA BELLA AV	CA CUPA Listings, CA HWTS, CA HAZNET	Lower	202, 0.038, NNE
C24	UBIQUITOUS ENERGY IN	1025 TERRA BELLA AVE	RCRA-SQG, FINDS, ECHO, CA HAZNET	Lower	202, 0.038, NNE
C25	UBIQUITOUS ENERGY IN	1025 TERRA BELLA AVE	RCRA NonGen / NLR, E MANIFEST	Lower	202, 0.038, NNE
C26	GREEN VALLEY CORPORA	1025 TERRA BELLA	RCRA NonGen / NLR, E MANIFEST	Lower	202, 0.038, NNE
A27	JEDA PUBLICATIONS	909 SAN RAFAEL AV A	CA CUPA Listings	Higher	215, 0.041, ESE
A28	PARAMOUNT PRINTING	909 SAN RAFAEL AV B	CA CUPA Listings	Higher	215, 0.041, ESE
A29	JEDA PUBLICATIONS	909 SAN RAFAEL AVE U	RCRA-SQG, FINDS, ECHO, CA EMI, CA HWTS, CA HAZNET	Higher	215, 0.041, ESE
B30	WEMCO LANDSCAPES	915 LINDA VISTA #B	CA CUPA Listings	Higher	223, 0.042, WSW
B31	BOOSTED BOARDS	915 LINDA VISTA AVE	E MANIFEST	Higher	223, 0.042, WSW
D32	VICKY SOMERA	886 SAN RAFAEL AVENU	RCRA NonGen / NLR, E MANIFEST	Higher	246, 0.047, SSE
B33	SILICON VALLEY DEMOL	1075 TERRA BELLA AVE	RCRA NonGen / NLR, E MANIFEST	Lower	260, 0.049, NW
C34	KODIAK ROBOTICS	1045 TERRA BELLA AVE	RCRA NonGen / NLR	Lower	264, 0.050, NNW

MAPPED SITES SUMMARY

Target Property Address:
940 AND 924 SAN RAFAEL AVENUE
MOUNTAIN VIEW, CA 94043

Click on Map ID to see full detail.

MAP ID	SITE NAME	ADDRESS	DATABASE ACRONYMS	RELATIVE ELEVATION	DIST (ft. & mi.) DIRECTION
C35	GOOGLE, INC. - SKYBO	1049 TERRA BELLA AV	CA CUPA Listings, CA HWTS	Lower	264, 0.050, NNW
C36	KODIAK ROBOTICS	1049 TERRA BELLA AVE	RCRA NonGen / NLR	Lower	264, 0.050, NNW
E37	GOOGLE, INC. SKYBOX	1061 TERRA BELLA AV	CA CUPA Listings	Lower	275, 0.052, NW
B38	CGI PAINTING-CONTRAC	973 LINDA VISTA AV D	CA CUPA Listings	Higher	296, 0.056, WNW
B39	TRANS TECH 2000	973 LINDA VISTA AVE	EDR Hist Auto	Higher	296, 0.056, WNW
F40	B&B LANDSCAPE INC	975 TERRA BELLA AVE	CA HIST UST	Lower	300, 0.057, NE
F41	WATERPROOFING ASSOCI	975 TERRA BELLA AVE	RCRA NonGen / NLR, E MANIFEST	Lower	300, 0.057, NE
F42	B&B LANDSCAPE INC	975 TERRA BELLA AVE	CA SWEEPS UST, CA HIST UST, CA FID UST, CA CUPA...	Lower	300, 0.057, NE
F43	WATERPROOFING ASSOCI	975 TERRA BELLA AVEN	CA CERS HAZ WASTE, CA CERS	Lower	300, 0.057, NE
C44	J & J GRFX	985 TERRA BELLA AV D	CA CUPA Listings	Lower	308, 0.058, NE
F45	AUTO MOTOR UND SPORT	939 TERRA BELLA AV	CA CUPA Listings	Lower	449, 0.085, ENE
F46	MERCEDES WERKSTATT	939 TERRA BELLA AVE	RCRA NonGen / NLR, E MANIFEST	Lower	449, 0.085, ENE
F47	MERCEDES WERKSTATT	939 TERRA BELLA AV B	CA CUPA Listings	Lower	449, 0.085, ENE
F48	COMMERCIAL PRINTING	939 TERRA BELLA AV A	CA CUPA Listings	Lower	449, 0.085, ENE
F49	PEDRO'S AUTO CLINIC	939 TERRA BELLA AV B	CA CUPA Listings	Lower	449, 0.085, ENE
F50	MERCEDES WERKSTATT	939 TERRA BELLA AVEN	CA CERS HAZ WASTE, CA CERS	Lower	449, 0.085, ENE
F51	CALVAC PAVING & SEAL	939 TERRA BELLA	CA CUPA Listings	Lower	449, 0.085, ENE
F52	CALIFORNIA CUSTOM CY	939 TERRA BELLA AV A	CA CUPA Listings	Lower	449, 0.085, ENE
D53	879 SAN RAFAEL AVE	879 SAN RAFAEL AVE	RCRA NonGen / NLR, E MANIFEST	Higher	466, 0.088, SSE
G54	SIMMONS, RICHARD L &	760 SAN PABLO	CA HIST CORTESE	Higher	475, 0.090, ESE
F55	CITY OF MOUNTAIN VIE	935 TERRA BELLA AVE	RCRA NonGen / NLR	Lower	479, 0.091, NE
F56	RECOLOGY MOUNTAIN VI	935 TERRA BELLA AVEN	CA CERS HAZ WASTE, CA CERS	Lower	479, 0.091, NE
F57	SANTA CLARA COUNTY -	935 TERRA BELLA AVEN	RCRA NonGen / NLR	Lower	479, 0.091, NE
F58	SCC HHW SITE-FOOTHIL	935 TERRA BELLA AV	CA CUPA Listings	Lower	479, 0.091, NE
F59	RECOLOGY SOUTH BAY	935 TERRA BELLA AVE	RCRA-SQG, CA SWRCY, E MANIFEST, CA CUPA Listings,...	Lower	479, 0.091, NE
G60	SAM MOOSAVI	765 SAN PABLO DR	RCRA NonGen / NLR, E MANIFEST	Higher	500, 0.095, SE
H61	APPRION	980 LINDA VISTA AV	CA CUPA Listings	Lower	528, 0.100, WNW
H62	FINE PITCH TECHNOLOG	980 LINDA VISTA AV	CA CUPA Listings	Lower	528, 0.100, WNW
I63	1020 TERRA BELLA	1020-1040 TERRA BELL	CA CPS-SLIC, CA CERS	Lower	539, 0.102, North
I64	SAVIANO COMPANY, INC	1020 TERRA BELLA AV	CA CUPA Listings	Lower	539, 0.102, North
E65	KNIGHTSCOPE INC	1070 TERRA BELLA AV	CA CUPA Listings	Lower	545, 0.103, NNW
E66	AR'S AUTOMOTIVE	1080 TERRA BELLA	CA CUPA Listings	Lower	545, 0.103, NNW
E67	EDGE INNOVATIONS	1070 TERRA BELLA AV	CA CUPA Listings	Lower	545, 0.103, NNW
F68	EXOPOLYMER, INC	970 TERRA BELLA AV S	CA CERS HAZ WASTE, CA CUPA Listings, CA HWTS, CA...	Lower	547, 0.104, NE
F69	CYTORUM INC	970 TERRA BELLA AVE	RCRA NonGen / NLR	Lower	547, 0.104, NE
F70	EXOPOLYMER INC	970 TERRA BELLA AVE	RCRA NonGen / NLR	Lower	547, 0.104, NE
J71	TERRASEP LLC	958 SAN LEANDRO AV S	CA CUPA Listings	Higher	561, 0.106, East
J72	STRATAGLASS	958 SAN LEANDRO AV 1	CA CUPA Listings	Higher	561, 0.106, East
H73	R3 VASCULAR INC	1145 TERRA BELLA AV	CA CUPA Listings, CA HWTS, CA HAZNET	Lower	569, 0.108, WNW

MAPPED SITES SUMMARY

Target Property Address:
940 AND 924 SAN RAFAEL AVENUE
MOUNTAIN VIEW, CA 94043

Click on Map ID to see full detail.

MAP ID	SITE NAME	ADDRESS	DATABASE ACRONYMS	RELATIVE ELEVATION	DIST (ft. & mi.) DIRECTION
H74	AMARANTH MEDICAL, IN	1145 TERRA BELLA AVE	RCRA NonGen / NLR, E MANIFEST	Lower	569, 0.108, WNW
H75	AMARANTH MEDICAL, IN	1145 TERRA BELLA AVE	FINDS, ECHO, PFAS ECHO	Lower	569, 0.108, WNW
H76	R3 VASCULAR, INC.	1145 TERRA BELLA AVE	CA CERS HAZ WASTE, CA CERS	Lower	569, 0.108, WNW
H77	AMARANTH MEDICAL INC	1145 TORRA BELLA AVE	E MANIFEST	Lower	569, 0.108, WNW
H78	R3 VASCULAR INC	1145 TERRA BELLA AVE	RCRA NonGen / NLR, E MANIFEST	Lower	569, 0.108, WNW
K79	JASCO CHEMICAL CO	1090 TERRA BELLA	SEMS-ARCHIVE	Lower	577, 0.109, NW
K80	JASCO CHEMICAL COMPA	1090 TERRA BELLA AVE	CA ENVIROSTOR, CA LUST, CA SWEEPS UST, CA FID UST,..	Lower	577, 0.109, NW
K81	ADVANCED PHOTO CHEMI	1090 TERRA BELLA AVE	CA HIST UST	Lower	577, 0.109, NW
K82	JASCO CHEMICAL COMPA	1090 TERRA BELLA AVE	UST FINDER RELEASE	Lower	577, 0.109, NW
K83	1090 TERRA BELLA AVE	1090 TERRA BELLA AVE	RCRA-VSQG	Lower	577, 0.109, NW
K84	JASCO CHEMICAL COMPA	1090 TERRA BELLA AVE	CA LUST, CA Cortese, CA HWTS, CA HAZNET	Lower	577, 0.109, NW
K85	ARCHER AVIATION	1090 TERRA BELLA AVE	RCRA NonGen / NLR, E MANIFEST	Lower	577, 0.109, NW
H86	FARINON ELEC INC	960 LINDA VISTA AVE	RCRA-SQG, FINDS, ECHO	Higher	578, 0.109, West
H87	GOOGLE LLC	946 LINDA VISTA AVE	CA CERS HAZ WASTE, CA HWTS, CA HAZNET, CA CERS	Higher	578, 0.109, West
H88	GOOGLE INC	946 LINDA VISTA AVE	RCRA NonGen / NLR, E MANIFEST	Higher	578, 0.109, West
H89	HARRIS BROADCAST MIC	960 LINDA VISTA	CA HIST UST	Higher	578, 0.109, West
H90	ABLE ELECTRONICS COR	950-960 LINDA VISTA	CA CUPA Listings	Higher	578, 0.109, West
H91	ABBOTT LAB HOSPITAL	960 LINDA VISTA	CA CUPA Listings	Higher	578, 0.109, West
G92	RESERVOIR ENGINEERIN	922 SAN LEANDRO AVE	RCRA NonGen / NLR	Higher	584, 0.111, ESE
G93	RESERVOIR ENGINEERIN	922 SAN LEANDRO AVEN	CA CERS HAZ WASTE, CA CERS	Higher	584, 0.111, ESE
G94	RESERVOIR ENGINEERIN	922 SAN LEANDRO AVE	CA CUPA Listings, CA HWTS, CA HAZNET	Higher	584, 0.111, ESE
G95	FINITY LABORATORIES	922 SAN LEANDRO AVEN	RCRA NonGen / NLR, E MANIFEST	Higher	584, 0.111, ESE
G96	FINITY LABORATORIES	922 SAN LEANDRRO AV	CA CUPA Listings	Higher	584, 0.111, ESE
L97	819 SAN CARLOS AVE	819 SAN CARLOS AVE	RCRA NonGen / NLR	Higher	614, 0.116, South
L98	819 SAN CARLOS AVE	819 SAN CARLOS AVE	RCRA NonGen / NLR, E MANIFEST	Higher	614, 0.116, South
M99	FEDERAL COLLISION CE	2025B/2 OLD MIDDLEFI	CA CUPA Listings	Higher	679, 0.129, SW
M100	40 STARLITE COURT	40 STARLITE COURT	RCRA NonGen / NLR	Higher	685, 0.130, SW
M101	VISHAL MISHRA	40 STARLITE COURT	E MANIFEST	Higher	685, 0.130, SW
102	VALERIA PRESSLER	17 MOONBEAM DRIVE	RCRA NonGen / NLR, E MANIFEST	Higher	695, 0.132, WSW
K103	APOLLO FUSION INC.	1049 LINDA VISTA AVE	RCRA-LQG, E MANIFEST	Lower	727, 0.138, NNW
K104	APOLLO FUSION, INC.	1049 LINDA VISTA AV	CA CUPA Listings	Lower	727, 0.138, NNW
K105	APOLLO FUSION, INC.	1049 LINDA VISTA AVE	CA CERS HAZ WASTE, CA CERS	Lower	727, 0.138, NNW
J106	SNOW DEVELOPMENT, IN		PFAS ECHO	Lower	738, 0.140, East
K107	OLIN MESA CORPORATIO	1130 TERRA BELLA	RCRA-SQG, FINDS, ECHO	Lower	750, 0.142, NW
H108	TELEWAVE INC	1155 TERRA BELLA AV	CA CPS-SLIC, CA CUPA Listings, CA HWTS	Lower	752, 0.142, WNW
H109	OLD TRACE PARTNERS	1155 TERRA BELLA	RCRA NonGen / NLR	Lower	752, 0.142, WNW
H110	OLD TRACE PARTNERS,	1155 TERRA BELLA AVE	RCRA NonGen / NLR	Lower	752, 0.142, WNW
L111	CHERALEN VALDEZ	859 SAN LUCAS	RCRA NonGen / NLR, E MANIFEST	Higher	807, 0.153, South
N112	775 SAN CARLOS AVE	775 SAN CARLOS AVE	RCRA NonGen / NLR, E MANIFEST	Higher	850, 0.161, SSE

MAPPED SITES SUMMARY

Target Property Address:
940 AND 924 SAN RAFAEL AVENUE
MOUNTAIN VIEW, CA 94043

Click on Map ID to see full detail.

MAP ID	SITE NAME	ADDRESS	DATABASE ACRONYMS	RELATIVE ELEVATION	DIST (ft. & mi.) DIRECTION
113	JO ANN KIKUCHI	748 SAN CARLOS AVENU	RCRA NonGen / NLR, E MANIFEST	Higher	895, 0.170, SE
O114	OLD TRACE PARTNERS	1175 & 1185 TERRA BE	E MANIFEST	Lower	932, 0.177, WNW
O115	OLD TRACE PARTNERS	1175 & 1185 TERRA BE	RCRA NonGen / NLR	Lower	932, 0.177, WNW
O116	SHIPPEN PROPERTY	1175 TERRA BELLA	CA LUST, CA HIST LUST, CA Cortese, CA HIST...	Lower	932, 0.177, WNW
O117	SHIPPEN PROPERTY	1175 TERRA BELLA	UST FINDER RELEASE	Lower	932, 0.177, WNW
O118	RITA MEDICAL SYSTEMS	967 N SHORELINE BL	CA CUPA Listings	Lower	956, 0.181, West
O119	INTRA PACE INC	967 N SHORELINE BL	CA CUPA Listings	Lower	956, 0.181, West
O120	HARRIS BROADCAST MIC	967 STIERLIN RD	RCRA-SQG, FINDS, ECHO	Lower	956, 0.181, West
P121	SHORELINE SHELL #59	807 N SHORELINE BLVD	UST FINDER	Higher	1015, 0.192, WSW
P122	SHELL	807 N SHORELINE BLVD	CA SWEEPS UST, CA FID UST	Higher	1015, 0.192, WSW
P123	AU ENERGY - SHORELIN	807 N SHORELINE BLVD	RCRA NonGen / NLR, E MANIFEST	Higher	1015, 0.192, WSW
P124	SHELL SERV STATION M	807 STIERLIN RD	RCRA-SQG, FINDS, ECHO	Higher	1015, 0.192, WSW
P125	SHORELINE SHELL #59	807 N SHORELINE BLVD	CA CERS HAZ WASTE, CA CERS TANKS, CA CERS	Higher	1015, 0.192, WSW
P126	SHELL	807 SHORELINE	UST FINDER RELEASE	Higher	1015, 0.192, WSW
P127	SHELL	807 SHORELINE	CA LUST, CA HIST LUST, CA Cortese, CA HIST...	Higher	1015, 0.192, WSW
P128	JERAJR PANOSIAN	807 STIERLIN RD	CA HIST UST	Higher	1015, 0.192, WSW
P129	SHORELINE SHELL #59	807 N SHORELINE BLVD	CA UST	Higher	1015, 0.192, WSW
P130	SHORELINE SHELL	807 N SHORELINE BLVD	CA UST	Higher	1015, 0.192, WSW
P131	AU ENERGY DBA SHOREL	807 SHORELINE BLVD	E MANIFEST	Higher	1015, 0.192, WSW
P132	SHELL SERVICE STATIO	807 N SHORELINE	RCRA-SQG, FINDS, ECHO, CA CUPA Listings	Higher	1015, 0.192, WSW
P133	AU ENERGY DBA SHOREL	807 SHORELINE BLVD	RCRA NonGen / NLR	Higher	1015, 0.192, WSW
Q134	MAIN-CHAMP CO	1066 LINDA VISTA	RCRA-SQG, FINDS, ECHO	Lower	1028, 0.195, NW
Q135	CSI MOUNTAIN VIEW	1066/1080 LINDA VIST	CA CPS-SLIC, CA CERS	Lower	1028, 0.195, NW
Q136	GARD-MORE CIRCUITS I	1066 LINDA VISTA	PFAS ECHO	Lower	1028, 0.195, NW
Q137	GARD-MORE CIRCUITS I	1066 LINDA VISTA	RCRA-SQG	Lower	1028, 0.195, NW
O138	TEXACO (CVX #21-1179	975 SHORELINE BOULEV	UST FINDER RELEASE	Lower	1033, 0.196, WNW
O139	TEXACO	975 SHORELINE (STIER	CA LUST, CA HIST LUST	Lower	1033, 0.196, WNW
O140	TEXACO (CVX #21-1179	975 SHORELINE BOULEV	CA LUST, CA Cortese, CA HIST CORTESE, CA CERS	Lower	1033, 0.196, WNW
O141	EXXON	975 N SHORELINE BLVD	CA SWEEPS UST, CA FID UST, CA CERS	Lower	1033, 0.196, WNW
O142	TEXACO DOWNSTREAM #2	975 N SHORELINE BLVD	RCRA NonGen / NLR	Lower	1033, 0.196, WNW
O143	TEXACO	975 STIERLIN ROAD AN	CA HIST UST	Lower	1033, 0.196, WNW
N144	777 SAN LUCAS AVENUE	777 SAN LUCAS AVENUE	RCRA NonGen / NLR, E MANIFEST	Higher	1070, 0.203, SSE
R145	905 WEST MIDDLEFIELD	905 WEST MIDDLEFIELD	RCRA NonGen / NLR	Higher	1073, 0.203, WSW
R146	SUSAN JOHANSEN	905 WEST MIDDLEFIELD	E MANIFEST	Higher	1073, 0.203, WSW
147	EXXON	925 SHORELINE	CA HIST CORTESE	Lower	1081, 0.205, West
S148	MOFFETT FIELD NAVAL	MOFFETT BLVD.	CA UST	Higher	1129, 0.214, South
S149	MOFFETT FIELD NAVAL		CA CERS TANKS	Higher	1129, 0.214, South
150	LH SHORELINE LP DEVE	1001 N SHORELINEBLVD	CA CPS-SLIC, CA CERS	Lower	1161, 0.220, NW
Q151	ROBB-JACK CORP.	1080 LINDA VISTA AVE	UST FINDER RELEASE	Lower	1184, 0.224, NNW

MAPPED SITES SUMMARY

Target Property Address:
940 AND 924 SAN RAFAEL AVENUE
MOUNTAIN VIEW, CA 94043

Click on Map ID to see full detail.

MAP ID	SITE NAME	ADDRESS	DATABASE ACRONYMS	RELATIVE ELEVATION	DIST (ft. & mi.) DIRECTION
Q152	ROBB-JACK CORP.	1080 LINDA VISTA AVE	CA LUST, CA HIST LUST, CA Cortese, CA HIST...	Lower	1184, 0.224, NNW
Q153	COMM BLDG	1080 LINDA VISTA AVE	CA HIST UST	Lower	1184, 0.224, NNW
Q154	COMM. BLDG	1080 LINDA VISTA AVE	CA SWEEPS UST, CA FID UST	Lower	1184, 0.224, NNW
T155	PEGASUS PRODUCTS GRO	709 N SHORELINE BL	CA CUPA Listings	Higher	1233, 0.234, SW
T156	U BEST PRINTING	717 N SHORELINE	CA CUPA Listings	Higher	1233, 0.234, SW
T157	LGM MFG INC	723 STIERLIN ROAD	RCRA-SQG, FINDS, ECHO	Higher	1233, 0.234, SW
T158	LGM MANUFACTURING	723 STIERLIN ROAD	CA RESPONSE, CA ENVIROSTOR, CA HIST Cal-Sites, CA...	Higher	1233, 0.234, SW
T159	ANNEX PRINTING CENTE	711 N SHORELINE BL	CA CUPA Listings	Higher	1233, 0.234, SW
P160	CHEVRON	808 N SHORELINE BLVD	CA SWEEPS UST	Higher	1240, 0.235, West
P161	CHEVRON 96377	808 SHORELINE BLVD	CA CPS-SLIC, CA CERS HAZ WASTE, CA CERS TANKS, CA...	Higher	1240, 0.235, West
P162	BILL BAILEY CHEVRON	808 SHORELINE BLVD.	CA UST	Higher	1240, 0.235, West
P163	CHEVRON #9-6377	808 N SHORELINE BLVD	CA LUST, CA HIST LUST, CA SWEEPS UST, CA FID UST,...	Higher	1240, 0.235, West
P164	96377	808 STIERLIN RD	CA HIST UST	Higher	1240, 0.235, West
P165	CHEVRON STATION NO 9	808 N SHORELINE BLVD	RCRA-SQG, CA LUST, CA CHMIRS, FINDS, ECHO, CA CUPA...	Higher	1240, 0.235, West
P166	BAILEYS CHEVRON	808 N SHORELINE BLVD	RCRA NonGen / NLR	Higher	1240, 0.235, West
P167	CHEVRON STATION# 963	808 SHORELINE BLVD.	UST FINDER	Higher	1240, 0.235, West
P168	BILL BAILEY CHEVRON	808 N SHORELINE BLVD	CA UST	Higher	1240, 0.235, West
P169	CHEVRON #9-6377	808 N SHORELINE BLVD	UST FINDER RELEASE	Higher	1240, 0.235, West
P170	CHEVRON STATION# 963	808 SHORELINE BLVD.	CA UST	Higher	1240, 0.235, West
171	RALPH GONGWER	745 SAN LUCAS AVENUE	RCRA NonGen / NLR, E MANIFEST	Higher	1242, 0.235, SSE
U172	MOUNTAIN VIEW ARCO	790 N. SHORELINE BLV	RCRA NonGen / NLR, E MANIFEST	Higher	1293, 0.245, WSW
U173	ARCO #6050	790 SHORELINE BLVD	CA LUST, CA DEED, CA Notify 65, CA CERS	Higher	1293, 0.245, WSW
U174	MOUNTAIN VIEW ARCO	790 SHORELINE BLVD.	CA UST	Higher	1293, 0.245, WSW
U175	PENINSULA AUTO REPAI	790 N SHORELINE BLVD	CA CERS HAZ WASTE, CA SWEEPS UST, CA FID UST, CA...	Higher	1293, 0.245, WSW
U176	ARCO SMOG PROS STORE	790 N SHORELINE BLVD	CA UST	Higher	1293, 0.245, WSW
U177	ARCO #6050	790 SHORELINE BLVD	CA LUST, CA HIST LUST, CA Cortese, CA HIST CORTESE	Higher	1293, 0.245, WSW
U178	AUTOMOTIVE SERVICE C	790 N SHORELINE RD	RCRA-SQG, FINDS, ECHO, CA HWTS, CA HAZNET	Higher	1293, 0.245, WSW
U179	MOUNTAIN VIEW ARCO	790 SHORELINE BLVD.	UST FINDER	Higher	1293, 0.245, WSW
U180	PENINSULA AUTO REPAI	790 N SHORELINE BLVD	RCRA NonGen / NLR	Higher	1293, 0.245, WSW
U181	JAMES M HALSNE	790 STIERLIN RD	CA HIST UST	Higher	1293, 0.245, WSW
U182	MOUNTAIN VIEW ARCO	790 SHORELINE BLVD.	CA CERS HAZ WASTE, CA CERS TANKS, CA CERS	Higher	1293, 0.245, WSW
U183	ARCO #6050	790 SHORELINE BLVD	UST FINDER RELEASE	Higher	1293, 0.245, WSW
U184	ARCO #6050	790 N SHORELINE BL	CA CUPA Listings	Higher	1293, 0.245, WSW
V185	MOFFETT GATEWAY	750 MOFFETT BOULEVAR	CA CPS-SLIC	Higher	1333, 0.252, ESE
V186	FORMER VECTOR CONTRO	750 MOFFETT BLVD	CA ENVIROSTOR, CA VCP, CA SWEEPS UST, CA FID UST,...	Higher	1333, 0.252, ESE
W187	KAISER SAND & GRAVEL	1065 LA AVENIDA AVE	UST FINDER RELEASE	Lower	1650, 0.312, NNE
W188	KAISER	1065 L'AVENIDA	CA LUST, CA SWEEPS UST, CA FID UST, CA Cortese, CA...	Lower	1650, 0.312, NNE
X189	SPECTRA-PHYSICS LASE	1250 WEST MIDDLEFIEL	CA CPS-SLIC	Lower	1762, 0.334, West
X190	SPECTRA-PHYSICS LASE	1250 WEST MIDDLEFIEL	CA CPS-SLIC	Lower	1762, 0.334, West

MAPPED SITES SUMMARY

Target Property Address:
940 AND 924 SAN RAFAEL AVENUE
MOUNTAIN VIEW, CA 94043

Click on Map ID to see full detail.

MAP ID	SITE NAME	ADDRESS	DATABASE ACRONYMS	RELATIVE ELEVATION	DIST (ft. & mi.) DIRECTION
X191	SPECTRA-1250 W MIDDL	1250 MIDDLEFIELD	CA Cortese, CA ENF, CA HIST CORTESE, CA CIWQS	Lower	1762, 0.334, West
X192	SPECTRA-PHYSICS LASE	1250 WEST MIDDLEFIEL	CA DEED, CA CERS	Lower	1762, 0.334, West
X193	SPECTRA-PHYSICS INC	1250 W MIDDLEFIELD R	CA ENVIROSTOR, CA HIST Cal-Sites, CA HWP	Lower	1762, 0.334, West
Y194	UNOCAL #6395	830 LEONG DR	CA LUST, CA HIST LUST, CA CERS HAZ WASTE, CA HIST...	Higher	1829, 0.346, ESE
Y195	UNOCAL #6395	830 LEONG DR	UST FINDER RELEASE	Higher	1829, 0.346, ESE
Y196	MOFFETT GAS MART	830 LEONG DR	CA LUST, CA SWEEPS UST, CA FID UST, CA CUPA...	Higher	1829, 0.346, ESE
Z197	NAS MOFFETT FIELD SA	NAVAL AIR STATION	CA WMUDS/SWAT	Higher	1951, 0.370, East
Z198	MOFFET FIELD BLDG #2	BAYSHORE PARKWAY	CA HIST LUST	Higher	1951, 0.370, East
Z199	MOFFET FIELD TANK #7	BAYSHORE PARKWAY	CA HIST LUST	Higher	1951, 0.370, East
AA200	RAISCH COMPANY	1105 L AVENIDA	CA HIST CORTESE	Lower	2102, 0.398, North
AB201	SCVTA 1235 L'AVENIDA	1235/1241 L'AVENIDA	CA CPS-SLIC	Lower	2123, 0.402, North
AB202	SANTA CLARA COUNTY T	1235 LAVENIDA AVE	CA CPS-SLIC, CA CERS	Lower	2123, 0.402, North
AB203	SANTA CLARA COUNTYTR	1235 L'AVENIDA AVE	UST FINDER RELEASE	Lower	2123, 0.402, North
AB204	RUDOLPH AND SLETTEN	1235 L AVENIDA	CA HIST CORTESE	Lower	2123, 0.402, North
AB205	SCCTA - NORTH COACH	1235 L'AVENIDA AVE	CA HIST LUST	Lower	2123, 0.402, North
AB206	SANTA CLARA COUNT TD	1235 L AVENIDA	CA HIST CORTESE	Lower	2123, 0.402, North
AB207	SANTA CLARA COUNTY T	1235 L'AVENIDA AVE	UST FINDER RELEASE	Lower	2123, 0.402, North
AB208	SANTA CLARA COUNTY T	1235 L'AVENIDA AVE	CA LUST, CA SWEEPS UST, CA Cortese, CA EMI	Lower	2123, 0.402, North
209	KAISER SAND & GRAVEL	1065 L'AVENIDA AVE	CA LUST, CA CPS-SLIC, CA HIST LUST, CA HIST...	Lower	2134, 0.404, NNE
AC210	UNOCAL #4769	510 SHORELINE BLVD	UST FINDER RELEASE	Higher	2144, 0.406, SW
AC211	UNOCAL #4769	510 SHORELINE BLVD	CA LUST, CA HIST LUST, CA Cortese	Higher	2144, 0.406, SW
AC212	UNOCAL #4769	510 SHORELINE BLVD	CA LUST, CA HIST CORTESE, CA CERS	Higher	2144, 0.406, SW
AD213	NORTH DIVISION	1235 L AVENIDA	CA HIST UST, CA HIST CORTESE, CA NPDES, CA WDS, CA...	Lower	2153, 0.408, NNW
AD214	VTA NORTH YARD	1235 LA AVENIDA STRE	UST FINDER RELEASE	Lower	2153, 0.408, NNW
AD215	VTA NORTH YARD	1235 LA AVENIDA STRE	CA LUST, CA Cortese, CA CERS	Lower	2153, 0.408, NNW
AB216	RUDOLPH AND SLETTEN	1250 L'AVENIDA	RCRA-SQG, CA LUST, CA HIST LUST, CA SWEEPS UST, CA..	Lower	2169, 0.411, North
AB217	PEAR AVENUE AND LA A	1250 L'AVENIDA	CA LUST	Lower	2169, 0.411, North
218	WILSON WALSH	1555 W MIDDLEFIELD R	CA CPS-SLIC, CA DEED, CA HWTS, CA HAZNET	Lower	2200, 0.417, West
AA219	PRECISION PHOTOGLASS	1090 B LAVENIDA AVE	CA CPS-SLIC, CA CERS	Lower	2202, 0.417, North
AD220	ROTO-ROOTER SEWER SE	1330 LAVENIDA ST	UST FINDER RELEASE	Lower	2223, 0.421, NNW
AD221	ROTO-ROOTER SEWER SE	1330 LAVENIDA ST	CA LUST, CA HIST LUST, CA Cortese, CA CERS	Lower	2223, 0.421, NNW
AD222	ROTO ROOTER SEWER SE	1330 L AVENIDA	CA HIST CORTESE	Lower	2223, 0.421, NNW
223	RUCKER & KOLLS FACIL	1305 TERRA BELLA AVE	CA CPS-SLIC, CA CERS	Lower	2268, 0.430, WNW
AE224	U.S. NAVY HOUSING PR	COR OF MOFFETT & MID	CA HIST LUST	Higher	2285, 0.433, South
AE225	U.S. NAVY HOUSING PR	COR OF MOFFETT & MID	CA LUST	Higher	2285, 0.433, South
AF226	TELCOM SEMICONDUCTOR	1300 TERRA BELLA AVE	CA ENVIROSTOR, CA CPS-SLIC, CA HIST Cal-Sites, CA...	Lower	2289, 0.434, NW
AF227	1300 TERRA BELLA TEL	1300 TERRA BELLA AVE	CA HWP, CA WDS	Lower	2289, 0.434, NW
228	DR HORTON WALKER DRI	535 & 555 WALKER DRI	CA CPS-SLIC, CA CERS	Higher	2332, 0.442, SE
AG229	COASTSIDE NURSERY	1360 L'AVENIDA ST	CA HIST LUST	Lower	2332, 0.442, NNW

MAPPED SITES SUMMARY

Target Property Address:
940 AND 924 SAN RAFAEL AVENUE
MOUNTAIN VIEW, CA 94043

Click on Map ID to see full detail.

MAP ID	SITE NAME	ADDRESS	DATABASE ACRONYMS	RELATIVE ELEVATION	DIST (ft. & mi.) DIRECTION
AG230	COASTSIDE NURSERY	1360 L'AVENIDA AVE	UST FINDER RELEASE	Lower	2332, 0.442, NNW
AG231	COASTSIDE NURSERY	1360 L'AVENIDA AVE	CA LUST, CA Cortese, CA HIST CORTESE	Lower	2332, 0.442, NNW
AC232	FERMA CORPORATION	1265 MONTECITO AVE S	CA CPS-SLIC, CA HWTS, CA HAZNET, CA CIWQS, CA CERS	Higher	2384, 0.452, SW
AE233	EXXON RAS NO 73528	495 MOFFETT	RCRA-SQG, CA LUST, CA HIST LUST, CA CERS HAZ...	Higher	2477, 0.469, South
AE234	EXXON #7-3528	495 MOFFETT BOULEVAR	UST FINDER RELEASE	Higher	2477, 0.469, South
AH235	MOFFETT MIL AIRFIELD		CA ENVIROSTOR	Lower	3051, 0.578, East
AH236	NAVAL AIR STATION MO		FUDS	Lower	3052, 0.578, East
237	CAMELLIA PARK DEVELO	333 STIERLIN ROAD	CA ENVIROSTOR	Higher	3090, 0.585, SSW
238	INNERCONN TECH & UNI	327 MOFFETT	CA RESPONSE, CA ENVIROSTOR, CA CPS-SLIC, CA DEED,..	Higher	3183, 0.603, South
239	NASA-AMES AOI 11	MOFFETT FIELD	CA ENVIROSTOR, CA VCP, CA DEED	Lower	3822, 0.724, ENE
240	ELEXSYS INTERNATIONA	1625 PLYMOUTH STREET	CA ENVIROSTOR, CA CPS-SLIC, CA EMI	Lower	3905, 0.740, NW
241	EVELYN AVENUE PARKIN	SOUTHEAST CORNER OF	CA ENVIROSTOR, CA VCP	Higher	4294, 0.813, SSW
242	CALWEST PROPERTIES (	465 SIERRA VISTA AVE	CA ENVIROSTOR, CA VCP, CA DEED	Lower	4360, 0.826, West
243	ACUSON CORP., BLDG F	1215 CHARLESTON ROAD	CA ENVIROSTOR	Lower	4422, 0.837, North
244	MT. VIEW JONES HALL	1776 OLD MIDDLE FIEL	CA ENVIROSTOR, CA HIST Cal-Sites	Lower	4434, 0.840, NW
245	ACUSON CORP., BLDG J	1245 CHARLESTON ROAD	CA ENVIROSTOR	Lower	4624, 0.876, North
AI246	FREMONT LAUNDRY	990 VILLA STREET	CA ENVIROSTOR, CA VCP, CA DEED	Higher	4715, 0.893, SSW
AI247	954 VILLA STREET	954 VILLA STREET	CA ENVIROSTOR, CA VCP, CA EMI	Higher	4715, 0.893, SSW
AJ248	NATIONAL SEMICONDUCT	313 FAIRCHILD DR	SEMS-ARCHIVE, CA ENVIROSTOR, CA HIST UST, RCRA...	Higher	4960, 0.939, ESE
AJ249	FAIRCHILD SEMICONDUC	369, 515 N WHISMAN,	NPL, SEMS, CORRACTS, RCRA-TSDF, RCRA-LQG, US ENG..	Higher	4960, 0.939, ESE
250	ENSIGN GLADYS	125 GLADYS AVENUE	CA ENVIROSTOR, CA HIST CORTESE	Higher	5025, 0.952, SE
AK251	JASCO CHEMICAL CO	1710 VILLA STREET	CA HIST Cal-Sites	Higher	5181, 0.981, SW
AK252	JASCO CHEMICAL CORPO	1710 VILLA STREET	CA BOND EXP. PLAN, CA EMI	Higher	5181, 0.981, SW
AK253	JASCO CHEMICAL CORP.	1710 VILLA ST	CA ENVIROSTOR, CA HIST UST, CA ENF, CA CIWQS, CA...	Higher	5181, 0.981, SW
AK254	JASCO CHEMICAL	1710 VILLA ST.	Delisted NPL, SEMS, RCRA-SQG, US ENG CONTROLS, US...	Higher	5181, 0.981, SW
255	AIR PRODS & CHEMS IN	465 N WHISMAN RD	SEMS-ARCHIVE, CA ENVIROSTOR, CA SWEEPS UST, CA...	Higher	5211, 0.987, ESE
256	CTS PRINTEX CORPORAT	1950 COLONY STREET	CA BOND EXP. PLAN	Lower	5253, 0.995, NW

EXECUTIVE SUMMARY

TARGET PROPERTY SEARCH RESULTS

The target property was identified in the following records. For more information on this property see page 9 of the attached EDR Radius Map report:

Site	Database(s)	EPA ID
1X EL CAMINO PAVING 924 SAN RAFAEL STREE MOUNTAIN VIEW, CA 94088	CA HWTS CA HAZNET GEPAID: CAC000106949	N/A
EL CAMINO PAVING 924 SAN RAFAEL AVE MOUNTAIN VIEW, CA	CA RGA LUST	N/A
EL CAMINO PAVING 924 SAN RAFAEL AVE MOUNTAIN VIEW, CA 94043	FINDS Registry ID:: 110065631356	N/A
EL CAMINO PAVING 924 SAN RAFAEL AVE MOUNTAIN VIEW, CA 94043	UST FINDER RELEASE	N/A
1X EL CAMINO PAVING 924 SAN RAFAEL AVE MOUNTAIN VIEW, CA 94088	CA HWTS	N/A
EL CAMINO PAVING 924 SAN RAFAEL AVE SANTA CLARA, CA	CA RGA LUST	N/A
EL CAMINO PAVING INC 924 SAN RAFAEL AVE MOUNTAIN VIEW, CA 94043	CA HWTS CA HAZNET GEPAID: CAL000045158	N/A
EL CAMINO PAVING 924 SAN RAFAEL AVE MOUNTAIN VIEW, CA 94043	CA LUST Database: LUST REG 2, Date of Government Version: 09/30/2004 Database: LUST SANTA CLARA, Date of Government Version: 03/03/2014 Database: LUST, Date of Government Version: 06/02/2025 Status: Completed - Case Closed Facility Status: Case Closed Date Closed: 03/14/2001 Global Id: T0608500547 SCVWD ID: 06S2W15L01F date9: 3/14/2001 CA HIST LUST SCVWD ID: 06S2W15L01 CA Cortese	N/A

	Cleanup Status: COMPLETED - CASE CLOSED CA HIST CORTESE Reg Id: 43-0502 CA CERS	
EL CAMINO PAVING, IN 924 SAN RAFAEL AV MOUNTAIN VIEW, CA 94043	CA CUPA Listings Database: CUPA SANTA CLARA, Date of Government Version: 05/16/2025 CA HWTS CA HAZNET GEPAID: CAC002909290	N/A
EL CAMINO PAVING 924 SAN RAFAEL AVENU MOUNTAIN VIEW, CA	CA AST Database: AST, Date of Government Version: 07/06/2016	N/A
EL CAMINO PAVING, IN 924 SAN RAFAEL AVENU MOUNTAIN VIEW, CA 94043	CA AST Database: AST, Date of Government Version: 07/06/2016	N/A

DATABASES WITH NO MAPPED SITES

No mapped sites were found in EDR's search of available ("reasonably ascertainable ") government records either on the target property or within the search radius around the target property for the following databases:

STANDARD ENVIRONMENTAL RECORDS

Lists of Federal NPL (Superfund) sites

Proposed NPL ---------- Proposed National Priority List Sites
NPL LIENS ---------- Federal Superfund Liens

Lists of Federal sites subject to CERCLA removals and CERCLA orders

FEDERAL FACILITY ---------- Federal Facility Site Information listing

Federal institutional controls / engineering controls registries

LUCIS ---------- Land Use Control Information System

Federal ERNS list

ERNS ---------- Emergency Response Notification System

Lists of state and tribal landfills and solid waste disposal facilities

CA SWF/LF ---------- Solid Waste Information System

Lists of state and tribal leaking storage tanks

INDIAN LUST ---------- Leaking Underground Storage Tanks on Indian Land

Lists of state and tribal registered storage tanks

FEMA UST ---------- Underground Storage Tank Listing
INDIAN UST ---------- Underground Storage Tanks on Indian Land

Lists of state and tribal voluntary cleanup sites

INDIAN VCP ---------- Voluntary Cleanup Priority Listing

Lists of state and tribal brownfield sites

CA BROWNFIELDS ---------- Considered Brownfieds Sites Listing

ADDITIONAL ENVIRONMENTAL RECORDS

Local Brownfield lists

US BROWNFIELDS ---------- A Listing of Brownfields Sites

Local Lists of Landfill / Solid Waste Disposal Sites

CA HAULERS ---------- Registered Waste Tire Haulers Listing
INDIAN ODI ---------- Report on the Status of Open Dumps on Indian Lands
ODI ---------- Open Dump Inventory
DEBRIS REGION 9 ---------- Torres Martinez Reservation Illegal Dump Site Locations
IHS OPEN DUMPS ---------- Open Dumps on Indian Land

Local Lists of Hazardous waste / Contaminated Sites

US HIST CDL ---------- Delisted National Clandestine Laboratory Register
CA SCH ---------- School Property Evaluation Program
CA CDL ---------- Clandestine Drug Labs
CA Toxic Pits ---------- Toxic Pits Cleanup Act Sites
US CDL ---------- National Clandestine Laboratory Register

Local Land Records

CA LIENS ---------- Environmental Liens Listing
LIENS 2 ---------- CERCLA Lien Information

Records of Emergency Release Reports

HMIRS ---------- Hazardous Materials Information Reporting System
CA LDS ---------- Land Disposal Sites Listing
CA MCS ---------- Military Cleanup Sites Listing
CA SPILLS 90 ---------- SPILLS 90 data from FirstSearch

Other Ascertainable Records

DOD ---------- Department of Defense Sites

SCRD DRYCLEANERS	State Coalition for Remediation of Drycleaners Listing
US FIN ASSUR	Financial Assurance Information
EPA WATCH LIST	EPA WATCH LIST
2020 COR ACTION	2020 Corrective Action Program List
TSCA	Toxic Substances Control Act
TRIS	Toxic Chemical Release Inventory System
SSTS	Section 7 Tracking Systems
RMP	Risk Management Plans
RAATS	RCRA Administrative Action Tracking System
PADS	PCB Activity Database System
FTTS	FIFRA/ TSCA Tracking System - FIFRA (Federal Insecticide, Fungicide, & Rodenticide Act)/TSCA (Toxic Substances Control Act)
MLTS	Material Licensing Tracking System
COAL ASH DOE	Steam-Electric Plant Operation Data
COAL ASH EPA	Coal Combustion Residues Surface Impoundments List
PCB TRANSFORMER	PCB Transformer Registration Database
RADINFO	Radiation Information Database
HIST FTTS	FIFRA/TSCA Tracking System Administrative Case Listing
DOT OPS	Incident and Accident Data
INDIAN RESERV	Indian Reservations
FUSRAP	Formerly Utilized Sites Remedial Action Program
UMTRA	Uranium Mill Tailings Sites
LEAD SMELTERS	Lead Smelter Sites
US AIRS	Aerometric Information Retrieval System Facility Subsystem
US MINES	Mines Master Index File
MINES MRDS	Mineral Resources Data System
ABANDONED MINES	Abandoned Mines
DOCKET HWC	Hazardous Waste Compliance Docket Listing
UXO	Unexploded Ordnance Sites
FUELS PROGRAM	EPA Fuels Program Registered Listing
PFAS FEDERAL SITES	Federal Sites PFAS Information
PFAS TRIS	List of PFAS Added to the TRI
PFAS TSCA	PFAS Manufacture and Imports Information
PFAS RCRA MANIFEST	PFAS Transfers Identified In the RCRA Database Listing
PFAS ATSDR	PFAS Contamination Site Location Listing
PFAS WQP	Ambient Environmental Sampling for PFAS
PFAS NPDES	Clean Water Act Discharge Monitoring Information
PFAS PROJECT	NORTHEASTERN UNIVERSITY PFAS PROJECT
PFAS ECHO FIRE TRAIN	Facilities in Industries that May Be Handling PFAS Listing
PFAS PT 139 AIRPORT	All Certified Part 139 Airports PFAS Information Listing
AQUEOUS FOAM NRC	Aqueous Foam Related Incidents Listing
BIOSOLIDS	ICIS-NPDES Biosolids Facility Data
CA PFAS	PFAS Investigation Site Location Listing
CA AQUEOUS FOAM	Former Fire Training Facility Assessments Listing
CA CHROME PLATING	Chrome Plating Facilities Listing
CA DRYCLEANERS	Cleaner Facilities
CA Financial Assurance	Financial Assurance Information Listing
CA ICE	Inspection, Compliance and Enforcement
CA HWT	Registered Hazardous Waste Transporter Database
CA MINES	Mines Site Location Listing
CA MWMP	Medical Waste Management Program Listing
CA PEST LIC	Pesticide Regulation Licenses Listing
CA PROC	Certified Processors Database
CA HAZMAT	Hazardous Material Facilities
CA UIC	UIC Listing

CA UIC GEO ---------- UIC GEO (GEOTRACKER)
CA WASTEWATER PITS ---- Oil Wastewater Pits Listing
CA WIP ---------- Well Investigation Program Case List
CA MILITARY PRIV SITES --- MILITARY PRIV SITES (GEOTRACKER)
CA PROJECT ---------- PROJECT (GEOTRACKER)
CA WDR ---------- Waste Discharge Requirements Listing
CA OTHER OIL GAS ---------- OTHER OIL & GAS (GEOTRACKER)
CA PROD WATER PONDS --- PROD WATER PONDS (GEOTRACKER)
CA SAMPLING POINT ---------- SAMPLING POINT (GEOTRACKER)
CA WELL STIM PROJ ---------- Well Stimulation Project (GEOTRACKER)

EDR HIGH RISK HISTORICAL RECORDS

EDR Exclusive Records

EDR MGP ---------- EDR Proprietary Manufactured Gas Plants
EDR Hist Cleaner ---------- EDR Exclusive Historical Cleaners

EDR RECOVERED GOVERNMENT ARCHIVES

Exclusive Recovered Govt. Archives

CA RGA LF ---------- Recovered Government Archive Solid Waste Facilities List

SURROUNDING SITES: SEARCH RESULTS

Surrounding sites were identified in the following databases.

Elevations have been determined from the USGS Digital Elevation Model and should be evaluated on a relative (not an absolute) basis. Relative elevation information between sites of close proximity should be field verified. Sites with an elevation equal to or higher than the target property have been differentiated below from sites with an elevation lower than the target property.
Page numbers and map identification numbers refer to the EDR Radius Map report where detailed data on individual sites can be reviewed.

Sites listed in ***bold italics*** are in multiple databases.

Unmappable (orphan) sites are not considered in the foregoing analysis.

STANDARD ENVIRONMENTAL RECORDS

Lists of Federal NPL (Superfund) sites

NPL: Also known as Superfund, the National Priority List database is a subset of CERCLIS and identifies over 1,200 sites for priority cleanup under the Superfund program. The source of this database is the U.S. EPA.

A review of the NPL list, as provided by EDR, and dated 06/26/2025 has revealed that there are 6 NPL sites within approximately 1 mile of the target property.

Equal/Higher Elevation	Address	Direction / Distance	Map ID	Page
RAYTHEON COMPANY	***350 ELLIS ST REMEDIA***	***E 1/2 - 1 (0.577 mi.)***	***0***	***39***

Cerclis ID:: 901202 EPA Id: CAD009205097				
MOFFETT FIELD NAVAL Cerclis ID:: 902734 EPA Id: CA2170090078	***MOFFETT FIELD NAS***	***ENE 1/8 - 1/4 (0.239 mi.)***	***0***	***76***
TELEDYNE SEMICONDUCT Cerclis ID:: 901134 EPA Id: CAD009111444	***1300 TERRA BELLA AVE***	***NW 1/4 - 1/2 (0.398 mi.)***	***0***	***114***
SPECTRA-PHYSICS INC Cerclis ID:: 900252 EPA Id: CAD009138488	***1250 W MIDDLEFIELD R***	***W 1/4 - 1/2 (0.272 mi.)***	***0***	***187***
PRINTEX CORPORATION Cerclis ID:: 901206 EPA Id: CAD009212838	***PLYMOUTH & COLONY ST***	***NW 1/2 - 1 (0.985 mi.)***	***0***	***216***
FAIRCHILD SEMICONDUC Cerclis ID:: 901680 EPA Id: CAD095989778	***369, 515 N WHISMAN,***	***ESE 1/2 - 1 (0.939 mi.)***	***AJ249***	***1188***

Lists of Federal Delisted NPL sites

Delisted NPL: The National Oil and Hazardous Substances Pollution Contingency Plan (NCP) establishes the criteria that the EPA uses to delete sites from the NPL. In accordance with 40 CFR 300.425.(e), sites may deleted from the NPL where no further response is appropriate.

A review of the Delisted NPL list, as provided by EDR, and dated 06/26/2025 has revealed that there is 1 Delisted NPL site within approximately 1 mile of the target property.

Equal/Higher Elevation	Address	Direction / Distance	Map ID	Page
JASCO CHEMICAL	***1710 VILLA ST.***	***SW 1/2 - 1 (0.981 mi.)***	***AK254***	***1239***

Lists of Federal sites subject to CERCLA removals and CERCLA orders

SEMS: SEMS (Superfund Enterprise Management System) tracks hazardous waste sites, potentially hazardous waste sites, and remedial activities performed in support of EPA's Superfund Program across the United States. The list was formerly know as CERCLIS, renamed to SEMS by the EPA in 2015. The list contains data on potentially hazardous waste sites that have been reported to the USEPA by states, municipalities, private companies and private persons, pursuant to Section 103 of the Comprehensive Environmental Response, Compensation, and Liability Act (CERCLA). This dataset also contains sites which are either proposed to or on the National Priorities List (NPL) and the sites which are in the screening and assessment phase for possible inclusion on the NPL.

A review of the SEMS list, as provided by EDR, and dated 06/26/2025 has revealed that there are 3 SEMS sites within approximately 0.5 miles of the target property.

Equal/Higher Elevation	Address	Direction / Distance	Map ID	Page
MOFFETT FIELD NAVAL Site ID: 0902734	***MOFFETT FIELD NAS***	***ENE 1/8 - 1/4 (0.239 mi.)***	***0***	***76***

EPA Id: CA2170090078

TELEDYNE SEMICONDUCT	***1300 TERRA BELLA AVE***	***NW 1/4 - 1/2 (0.398 mi.)***	***0***	***114***
Site ID: 0901134				
EPA Id: CAD009111444				
SPECTRA-PHYSICS INC	***1250 W MIDDLEFIELD R***	***W 1/4 - 1/2 (0.272 mi.)***	***0***	***187***
Site ID: 0900252				
EPA Id: CAD009138488				

Lists of Federal CERCLA sites with NFRAP

SEMS-ARCHIVE: SEMS-ARCHIVE (Superfund Enterprise Management System Archive) tracks sites that have no further interest under the Federal Superfund Program based on available information. The list was formerly known as the CERCLIS-NFRAP, renamed to SEMS ARCHIVE by the EPA in 2015. EPA may perform a minimal level of assessment work at a site while it is archived if site conditions change and/or new information becomes available. Archived sites have been removed and archived from the inventory of SEMS sites. Archived status indicates that, to the best of EPA's knowledge, assessment at a site has been completed and that EPA has determined no further steps will be taken to list the site on the National Priorities List (NPL), unless information indicates this decision was not appropriate or other considerations require a recommendation for listing at a later time. The decision does not necessarily mean that there is no hazard associated with a given site; it only means that. based upon available information, the location is not judged to be potential NPL site.

A review of the SEMS-ARCHIVE list, as provided by EDR, and dated 06/26/2025 has revealed that there is 1 SEMS-ARCHIVE site within approximately 0.5 miles of the target property.

Lower Elevation	Address	Direction / Distance	Map ID	Page
JASCO CHEMICAL CO	1090 TERRA BELLA	NW 0 - 1/8 (0.109 mi.)	K79	531
Site ID: 0902499				
EPA Id: CAD981677107				

Lists of Federal RCRA facilities undergoing Corrective Action

CORRACTS: CORRACTS is a list of handlers with RCRA Corrective Action Activity. This report shows which nationally-defined corrective action core events have occurred for every handler that has had corrective action activity.

A review of the CORRACTS list, as provided by EDR, and dated 06/02/2025 has revealed that there are 3 CORRACTS sites within approximately 1 mile of the target property.

Equal/Higher Elevation	Address	Direction / Distance	Map ID	Page
TELEDYNE SEMICONDUCT	***1300 TERRA BELLA AVE***	***NW 1/4 - 1/2 (0.398 mi.)***	***0***	***114***
EPA ID:: CAD009111444				
SPECTRA-PHYSICS INC	***1250 W MIDDLEFIELD R***	***W 1/4 - 1/2 (0.272 mi.)***	***0***	***187***
EPA ID:: CAD009138488				
FAIRCHILD SEMICONDUC	***369, 515 N WHISMAN,***	***ESE 1/2 - 1 (0.939 mi.)***	***AJ249***	***1188***
EPA ID:: CAD095989778				

EXECUTIVE SUMMARY

Lists of Federal RCRA TSD facilities

RCRA-TSDF: RCRAInfo is EPA's comprehensive information system, providing access to data supporting the Resource Conservation and Recovery Act (RCRA) of 1976 and the Hazardous and Solid Waste Amendments (HSWA) of 1984. The database includes selective information on sites which generate, transport, store, treat and/or dispose of hazardous waste as defined by the Resource Conservation and Recovery Act (RCRA). Transporters are individuals or entities that move hazardous waste from the generator offsite to a facility that can recycle, treat, store, or dispose of the waste. TSDFs treat, store, or dispose of the waste.

A review of the RCRA-TSDF list, as provided by EDR, and dated 06/02/2025 has revealed that there is 1 RCRA-TSDF site within approximately 0.5 miles of the target property.

Equal/Higher Elevation	Address	Direction / Distance	Map ID	Page
TELEDYNE SEMICONDUCT EPA ID:: CAD009111444	***1300 TERRA BELLA AVE***	***NW 1/4 - 1/2 (0.398 mi.)***	***0***	***114***

Lists of Federal RCRA generators

RCRA-LQG: RCRAInfo is EPA's comprehensive information system, providing access to data supporting the Resource Conservation and Recovery Act (RCRA) of 1976 and the Hazardous and Solid Waste Amendments (HSWA) of 1984. The database includes selective information on sites which generate, transport, store, treat and/or dispose of hazardous waste as defined by the Resource Conservation and Recovery Act (RCRA). Large quantity generators (LQGs) generate over 1,000 kilograms (kg) of hazardous waste, or over 1 kg of acutely hazardous waste per month.

A review of the RCRA-LQG list, as provided by EDR, and dated 06/02/2025 has revealed that there is 1 RCRA-LQG site within approximately 0.25 miles of the target property.

Lower Elevation	Address	Direction / Distance	Map ID	Page
APOLLO FUSION INC. EPA ID:: CAR000282160	***1049 LINDA VISTA AVE***	***NNW 1/8 - 1/4 (0.138 mi.)***	***K103***	***610***

RCRA-SQG: RCRAInfo is EPA's comprehensive information system, providing access to data supporting the Resource Conservation and Recovery Act (RCRA) of 1976 and the Hazardous and Solid Waste Amendments (HSWA) of 1984. The database includes selective information on sites which generate, transport, store, treat and/or dispose of hazardous waste as defined by the Resource Conservation and Recovery Act (RCRA). Small quantity generators (SQGs) generate between 100 kg and 1,000 kg of hazardous waste per month.

A review of the RCRA-SQG list, as provided by EDR, and dated 06/02/2025 has revealed that there are 15 RCRA-SQG sites within approximately 0.25 miles of the target property.

Equal/Higher Elevation	Address	Direction / Distance	Map ID	Page
GIBSON STUDIO INC EPA ID:: CAD983661208	***954 SAN RAFAEL AVE***	***NE 0 - 1/8 (0.002 mi.)***	***A12***	***248***
JEDA PUBLICATIONS EPA ID:: CAD983623851	***909 SAN RAFAEL AVE U***	***ESE 0 - 1/8 (0.041 mi.)***	***A29***	***353***
FARINON ELEC INC EPA ID:: CAD063565782	***960 LINDA VISTA AVE***	***W 0 - 1/8 (0.109 mi.)***	***H86***	***551***
SHELL SERV STATION M	***807 STIERLIN RD***	***WSW 1/8 - 1/4 (0.192 mi.)***	***P124***	***668***

EPA ID:: CAD980675904				
SHELL SERVICE STATIO	***807 N SHORELINE***	***WSW 1/8 - 1/4 (0.192 mi.)***	***P132***	***700***
EPA ID:: CAR000103150				
LGM MFG INC	***723 STIERLIN ROAD***	***SW 1/8 - 1/4 (0.234 mi.)***	***T157***	***749***
EPA ID:: CAD054801477				
CHEVRON STATION NO 9	***808 N SHORELINE BLVD***	***W 1/8 - 1/4 (0.235 mi.)***	***P165***	***776***
EPA ID:: CAR000119206				
AUTOMOTIVE SERVICE C	***790 N SHORELINE RD***	***WSW 1/8 - 1/4 (0.245 mi.)***	***U178***	***852***
EPA ID:: CAD982487811				

Lower Elevation	Address	Direction / Distance	Map ID	Page
FUJIFILM WAKO DIAGNO	***1025 TERRA BELLA AVE***	***NNE 0 - 1/8 (0.038 mi.)***	***C21***	***281***
EPA ID:: CAR000259903				
UBIQUITOUS ENERGY IN	***1025 TERRA BELLA AVE***	***NNE 0 - 1/8 (0.038 mi.)***	***C24***	***306***
EPA ID:: CAR000107698				
RECOLOGY SOUTH BAY	***935 TERRA BELLA AVE***	***NE 0 - 1/8 (0.091 mi.)***	***F59***	***422***
EPA ID:: CAD983670845				
OLIN MESA CORPORATIO	***1130 TERRA BELLA***	***NW 1/8 - 1/4 (0.142 mi.)***	***K107***	***625***
EPA ID:: CAD981395205				
HARRIS BROADCAST MIC	***967 STIERLIN RD***	***W 1/8 - 1/4 (0.181 mi.)***	***O120***	***657***
EPA ID:: CAD981369150				
MAIN-CHAMP CO	***1066 LINDA VISTA***	***NW 1/8 - 1/4 (0.195 mi.)***	***Q134***	***705***
EPA ID:: CAT080027147				
GARD-MORE CIRCUITS I	1066 LINDA VISTA	NW 1/8 - 1/4 (0.195 mi.)	Q137	711
EPA ID:: CAD056462005				

RCRA-VSQG: RCRAInfo is EPA's comprehensive information system, providing access to data supporting the Resource Conservation and Recovery Act (RCRA) of 1976 and the Hazardous and Solid Waste Amendments (HSWA) of 1984. The database includes selective information on sites which generate, transport, store, treat and/or dispose of hazardous waste as defined by the Resource Conservation and Recovery Act (RCRA). Very small quantity generators (VSQGs) generate less than 100 kg of hazardous waste, or less than 1 kg of acutely hazardous waste per month.

A review of the RCRA-VSQG list, as provided by EDR, and dated 06/02/2025 has revealed that there is 1 RCRA-VSQG site within approximately 0.25 miles of the target property.

Lower Elevation	Address	Direction / Distance	Map ID	Page
1090 TERRA BELLA AVE	1090 TERRA BELLA AVE	NW 0 - 1/8 (0.109 mi.)	K83	542
EPA ID:: CAR000376640				

Federal institutional controls / engineering controls registries

US ENG CONTROLS: A listing of sites with engineering controls in place.

A review of the US ENG CONTROLS list, as provided by EDR, and dated 05/19/2025 has revealed that

there are 3 US ENG CONTROLS sites within approximately 0.5 miles of the target property.

Equal/Higher Elevation	Address	Direction / Distance	Map ID	Page
MOFFETT FIELD NAVAL	***MOFFETT FIELD NAS***	***ENE 1/8 - 1/4 (0.239 mi.)***	***0***	***76***
EPA ID:: CA2170090078				
EPA ID:: CA2170090078				
TELEDYNE SEMICONDUCT	***1300 TERRA BELLA AVE***	***NW 1/4 - 1/2 (0.398 mi.)***	***0***	***114***
EPA ID:: CAD009111444				
EPA ID:: CAD009111444				
SPECTRA-PHYSICS INC	***1250 W MIDDLEFIELD R***	***W 1/4 - 1/2 (0.272 mi.)***	***0***	***187***
EPA ID:: CAD009138488				
EPA ID:: CAD009138488				

US INST CONTROLS: A listing of sites with institutional controls in place. Institutional controls include administrative measures, such as groundwater use restrictions, construction restrictions, property use restrictions, and post remediation care requirements intended to prevent exposure to contaminants remaining on site. Deed restrictions are generally required as part of the institutional controls.

A review of the US INST CONTROLS list, as provided by EDR, and dated 05/19/2025 has revealed that there are 3 US INST CONTROLS sites within approximately 0.5 miles of the target property.

Equal/Higher Elevation	Address	Direction / Distance	Map ID	Page
MOFFETT FIELD NAVAL	***MOFFETT FIELD NAS***	***ENE 1/8 - 1/4 (0.239 mi.)***	***0***	***76***
EPA ID:: CA2170090078				
TELEDYNE SEMICONDUCT	***1300 TERRA BELLA AVE***	***NW 1/4 - 1/2 (0.398 mi.)***	***0***	***114***
EPA ID:: CAD009111444				
SPECTRA-PHYSICS INC	***1250 W MIDDLEFIELD R***	***W 1/4 - 1/2 (0.272 mi.)***	***0***	***187***
EPA ID:: CAD009138488				

Lists of state- and tribal (Superfund) equivalent sites

CA RESPONSE: Identifies confirmed release sites where DTSC is involved in remediation, either in a lead or oversight capacity. These confirmed release sites are generally high-priority and high potential risk.

A review of the CA RESPONSE list, as provided by EDR, has revealed that there are 2 CA RESPONSE sites within approximately 1 mile of the target property.

Equal/Higher Elevation	Address	Direction / Distance	Map ID	Page
LGM MANUFACTURING	***723 STIERLIN ROAD***	***SW 1/8 - 1/4 (0.234 mi.)***	***T158***	***752***
Database: RESPONSE, Date of Government Version: 07/17/2025				
Status: Certified				
Facility Id: 43390003				
INNERCONN TECH & UNI	***327 MOFFETT***	***S 1/2 - 1 (0.603 mi.)***	***238***	***1075***
Database: RESPONSE, Date of Government Version: 07/17/2025				
Status: Refer: RWQCB				
Facility Id: 43360066				

EXECUTIVE SUMMARY

Lists of state- and tribal hazardous waste facilities

CA ENVIROSTOR: The Department of Toxic Substances Control's (DTSC's) Site Mitigation and Brownfields Reuse Program's (SMBRP's) EnviroStor database identifes sites that have known contamination or sites for which there may be reasons to investigate further. The database includes the following site types: Federal Superfund sites (National Priorities List (NPL)); State Response, including Military Facilities and State Superfund; Voluntary Cleanup; and School sites. EnviroStor provides similar information to the information that was available in CalSites, and provides additional site information, including, but not limited to, identification of formerly-contaminated properties that have been released for reuse, properties where environmental deed restrictions have been recorded to prevent inappropriate land uses, and risk characterization information that is used to assess potential impacts to public health and the environment at contaminated sites.

A review of the CA ENVIROSTOR list, as provided by EDR, and dated 07/17/2025 has revealed that there are 22 CA ENVIROSTOR sites within approximately 1 mile of the target property.

Equal/Higher Elevation	Address	Direction / Distance	Map ID	Page
PRINTEX CORPORATION Facility Id: 43360083 Status: Refer: RWQCB	***PLYMOUTH & COLONY ST***	***NW 1/2 - 1 (0.985 mi.)***	***0***	***216***
LGM MANUFACTURING Facility Id: 43390003 Status: Certified	***723 STIERLIN ROAD***	***SW 1/8 - 1/4 (0.234 mi.)***	***T158***	***752***
FORMER VECTOR CONTRO Facility Id: 60000183 Status: Certified	***750 MOFFETT BLVD***	***ESE 1/4 - 1/2 (0.252 mi.)***	***V186***	***889***
CAMELLIA PARK DEVELO Facility Id: 43150002 Status: Refer: Other Agency	333 STIERLIN ROAD	SSW 1/2 - 1 (0.585 mi.)	237	1074
INNERCONN TECH & UNI Facility Id: 43360066 Status: Refer: RWQCB	***327 MOFFETT***	***S 1/2 - 1 (0.603 mi.)***	***238***	***1075***
EVELYN AVENUE PARKIN Facility Id: 60000745 Status: No Further Action	***SOUTHEAST CORNER OF***	***SSW 1/2 - 1 (0.813 mi.)***	***241***	***1134***
FREMONT LAUNDRY Facility Id: 60001426 Status: Certified / Operation & Maintenance	***990 VILLA STREET***	***SSW 1/2 - 1 (0.893 mi.)***	***AI246***	***1159***
954 VILLA STREET Facility Id: 60002038 Status: Active	***954 VILLA STREET***	***SSW 1/2 - 1 (0.893 mi.)***	***AI247***	***1171***
NATIONAL SEMICONDUCT Facility Id: 80001720 Status: Refer: EPA	***313 FAIRCHILD DR***	***ESE 1/2 - 1 (0.939 mi.)***	***AJ248***	***1180***
ENSIGN GLADYS Facility Id: 43010013 Status: Refer: Other Agency	***125 GLADYS AVENUE***	***SE 1/2 - 1 (0.952 mi.)***	***250***	***1229***
JASCO CHEMICAL CORP. Facility Id: 43280119 Status: Refer: RWQCB	***1710 VILLA ST***	***SW 1/2 - 1 (0.981 mi.)***	***AK253***	***1234***
AIR PRODS & CHEMS IN	***465 N WHISMAN RD***	***ESE 1/2 - 1 (0.987 mi.)***	***255***	***1257***

Facility Id: 80001521
Status: No Further Action

Lower Elevation	Address	Direction / Distance	Map ID	Page
JASCO CHEMICAL COMPA	***1090 TERRA BELLA AVE***	***NW 0 - 1/8 (0.109 mi.)***	***K80***	***532***
Facility Id: 43280111				
Status: Refer: RCRA / HWMP				
SPECTRA-PHYSICS INC	***1250 W MIDDLEFIELD R***	***W 1/4 - 1/2 (0.334 mi.)***	***X193***	***919***
Facility Id: 43360084				
Facility Id: 80001604				
Status: Refer: RWQCB				
TELCOM SEMICONDUCTOR	***1300 TERRA BELLA AVE***	***NW 1/4 - 1/2 (0.434 mi.)***	***AF226***	***1007***
Facility Id: 80001590				
Facility Id: 71002253				
Facility Id: 43360082				
Status: Refer: RWQCB				
Status: Inactive - Needs Evaluation				
MOFFETT MIL AIRFIELD		E 1/2 - 1 (0.578 mi.)	AH235	1073
Facility Id: 80000017				
Status: No Further Action				
NASA-AMES AOI 11	***MOFFETT FIELD***	***ENE 1/2 - 1 (0.724 mi.)***	***239***	***1089***
Facility Id: 43370009				
Facility Id: 43370008				
Facility Id: 43370010				
Facility Id: 43370012				
Facility Id: 43370011				
Status: No Further Action				
Status: Certified O&M - Land Use Restrictions Only				
Status: Certified				
ELEXSYS INTERNATIONA	***1625 PLYMOUTH STREET***	***NW 1/2 - 1 (0.740 mi.)***	***240***	***1130***
Facility Id: 71002873				
Status: Refer: RWQCB				
CALWEST PROPERTIES (	***465 SIERRA VISTA AVE***	***W 1/2 - 1 (0.826 mi.)***	***242***	***1137***
Facility Id: 43010004				
Status: Certified O&M - Land Use Restrictions Only				
ACUSON CORP., BLDG F	1215 CHARLESTON ROAD	N 1/2 - 1 (0.837 mi.)	243	1153
Facility Id: 71003109				
Status: No Action Required				
MT. VIEW JONES HALL	***1776 OLD MIDDLE FIEL***	***NW 1/2 - 1 (0.840 mi.)***	***244***	***1154***
Facility Id: 43970003				
Status: Refer: RWQCB				
ACUSON CORP., BLDG J	1245 CHARLESTON ROAD	N 1/2 - 1 (0.876 mi.)	245	1158
Facility Id: 71003398				
Status: Inactive - Needs Evaluation				

Lists of state and tribal leaking storage tanks

CA LUST: Leaking Underground Storage Tank (LUST) Sites included in GeoTracker. GeoTracker is the Water Boards data management system for sites that impact, or have the potential to impact, water quality in California, with emphasis on groundwater.

A review of the CA LUST list, as provided by EDR, has revealed that there are 25 CA LUST sites within approximately 0.5 miles of the target property.

Equal/Higher Elevation	Address	Direction / Distance	Map ID	Page
SHELL	***807 SHORELINE***	***WSW 1/8 - 1/4 (0.192 mi.)***	***P127***	***684***
Database: LUST REG 2, Date of Government Version: 09/30/2004 Database: LUST SANTA CLARA, Date of Government Version: 03/03/2014 Database: LUST, Date of Government Version: 06/02/2025 Status: Completed - Case Closed Facility Status: Pollution Characterization Date Closed: 08/06/2008 Global Id: T0608501309 SCVWD ID: 06S2W15N01F				
CHEVRON #9-6377	***808 N SHORELINE BLVD***	***W 1/8 - 1/4 (0.235 mi.)***	***P163***	***770***
Database: LUST REG 2, Date of Government Version: 09/30/2004 Database: LUST SANTA CLARA, Date of Government Version: 03/03/2014 Facility Status: Pollution Characterization Date Closed: 05/18/2005 SCVWD ID: 06S2W16J01F				
CHEVRON STATION NO 9	***808 N SHORELINE BLVD***	***W 1/8 - 1/4 (0.235 mi.)***	***P165***	***776***
Database: LUST, Date of Government Version: 06/02/2025 Status: Completed - Case Closed Global Id: T0608501749				
ARCO #6050	***790 SHORELINE BLVD***	***WSW 1/8 - 1/4 (0.245 mi.)***	***U173***	***825***
Database: LUST SANTA CLARA, Date of Government Version: 03/03/2014 Database: LUST, Date of Government Version: 06/02/2025 Status: Completed - Case Closed Date Closed: 07/26/2004 Global Id: T0608500185 SCVWD ID: 06S2W16R01F				
ARCO #6050	***790 SHORELINE BLVD***	***WSW 1/8 - 1/4 (0.245 mi.)***	***U177***	***851***
Database: LUST REG 2, Date of Government Version: 09/30/2004 Facility Status: Case Closed date9: 7/26/2004				
UNOCAL #6395	***830 LEONG DR***	***ESE 1/4 - 1/2 (0.346 mi.)***	***Y194***	***924***
Database: LUST REG 2, Date of Government Version: 09/30/2004 Facility Status: Case Closed date9: 8/16/1991				
MOFFETT GAS MART	***830 LEONG DR***	***ESE 1/4 - 1/2 (0.346 mi.)***	***Y196***	***931***
Database: LUST SANTA CLARA, Date of Government Version: 03/03/2014 Database: LUST, Date of Government Version: 06/02/2025 Status: Completed - Case Closed Date Closed: 08/16/1991 Global Id: T0608501537 SCVWD ID: 06S2W15Q01F				
UNOCAL #4769	***510 SHORELINE BLVD***	***SW 1/4 - 1/2 (0.406 mi.)***	***AC211***	***966***
Database: LUST REG 2, Date of Government Version: 09/30/2004				

Facility Status: Case Closed
date9: 11/4/1996

UNOCAL #4769 ***510 SHORELINE BLVD*** ***SW 1/4 - 1/2 (0.406 mi.)*** ***AC212*** ***967***
Database: LUST SANTA CLARA, Date of Government Version: 03/03/2014
Database: LUST, Date of Government Version: 06/02/2025
Status: Completed - Case Closed
Date Closed: 11/04/1996
Global Id: T0608501555
SCVWD ID: 06S2W21A01F

U.S. NAVY HOUSING PR COR OF MOFFETT & MID S 1/4 - 1/2 (0.433 mi.) AE225 1006
Database: LUST SANTA CLARA, Date of Government Version: 03/03/2014
SCVWD ID: 06S2W22C01F

EXXON RAS NO 73528 ***495 MOFFETT*** ***S 1/4 - 1/2 (0.469 mi.)*** ***AE233*** ***1045***
Database: LUST REG 2, Date of Government Version: 09/30/2004
Database: LUST SANTA CLARA, Date of Government Version: 03/03/2014
Database: LUST, Date of Government Version: 06/02/2025
Status: Completed - Case Closed
Facility Status: Pollution Characterization
Date Closed: 07/02/2010
Global Id: T0608500578
SCVWD ID: 06S2W22C02F

Lower Elevation	Address	Direction / Distance	Map ID	Page

JASCO CHEMICAL COMPA ***1090 TERRA BELLA AVE*** ***NW 0 - 1/8 (0.109 mi.)*** ***K80*** ***532***
Database: LUST, Date of Government Version: 06/02/2025
Status: Completed - Case Closed
Global Id: T0608591780

JASCO CHEMICAL COMPA ***1090 TERRA BELLA AVE*** ***NW 0 - 1/8 (0.109 mi.)*** ***K84*** ***544***
Database: LUST REG 2, Date of Government Version: 09/30/2004
Facility Id: 43-1955
Facility Status: Case Closed
date9: 10/1/1997

SHIPPEN PROPERTY ***1175 TERRA BELLA*** ***WNW 1/8 - 1/4 (0.177 mi.)*** ***O116*** ***651***
Database: LUST REG 2, Date of Government Version: 09/30/2004
Database: LUST SANTA CLARA, Date of Government Version: 03/03/2014
Database: LUST, Date of Government Version: 06/02/2025
Status: Completed - Case Closed
Facility Status: Case Closed
Date Closed: 07/17/2001
Global Id: T0608502131
SCVWD ID: 06S2W15M03F
date9: 7/17/2001

TEXACO ***975 SHORELINE (STIER*** ***WNW 1/8 - 1/4 (0.196 mi.)*** ***O139*** ***714***
Database: LUST REG 2, Date of Government Version: 09/30/2004
Database: LUST SANTA CLARA, Date of Government Version: 03/03/2014
Facility Status: Pollution Characterization
Date Closed: 07/01/2011
SCVWD ID: 06S2W15M02F

TEXACO (CVX #21-1179 ***975 SHORELINE BOULEV*** ***WNW 1/8 - 1/4 (0.196 mi.)*** ***O140*** ***715***
Database: LUST, Date of Government Version: 06/02/2025
Status: Completed - Case Closed

Global Id: T0608598655

ROBB-JACK CORP. ***1080 LINDA VISTA AVE*** ***NNW 1/8 - 1/4 (0.224 mi.)*** ***Q152*** ***743***
Database: LUST REG 2, Date of Government Version: 09/30/2004
Database: LUST SANTA CLARA, Date of Government Version: 03/03/2014
Database: LUST, Date of Government Version: 06/02/2025
Status: Completed - Case Closed
Facility Status: Case Closed
Date Closed: 06/26/1996
Global Id: T0608501111
SCVWD ID: 06S2W15M01F
date9: 6/26/1996

KAISER ***1065 L'AVENIDA*** ***NNE 1/4 - 1/2 (0.312 mi.)*** ***W188*** ***899***
Database: LUST SANTA CLARA, Date of Government Version: 03/03/2014
Database: LUST, Date of Government Version: 06/02/2025
Status: Completed - Case Closed
Date Closed: 04/03/2001
Global Id: T0608590132
SCVWD ID: 06S2W15F01F

SANTA CLARA COUNTY T ***1235 L'AVENIDA AVE*** ***N 1/4 - 1/2 (0.402 mi.)*** ***AB208*** ***945***
Database: LUST REG 2, Date of Government Version: 09/30/2004
Database: LUST SANTA CLARA, Date of Government Version: 03/03/2014
Database: LUST, Date of Government Version: 06/02/2025
Status: Completed - Case Closed
Facility Id: 43-2184
Facility Id: 43-2183
Facility Id: 43-2185
Facility Id: 43-1243
Facility Status: Case Closed
Date Closed: 09/11/1997
Global Id: T0608502008
Global Id: T0608501221
Global Id: T0608502006
Global Id: T0608502007
SCVWD ID: 06S2W15E03F
date9: 9/15/1997
date9: 9/12/1997
date9: 9/11/1997

KAISER SAND & GRAVEL ***1065 L'AVENIDA AVE*** ***NNE 1/4 - 1/2 (0.404 mi.)*** ***209*** ***964***
Database: LUST REG 2, Date of Government Version: 09/30/2004
Facility Status: Case Closed
date9: 4/3/2001

VTA NORTH YARD ***1235 LA AVENIDA STRE*** ***NNW 1/4 - 1/2 (0.408 mi.)*** ***AD215*** ***980***
Database: LUST, Date of Government Version: 06/02/2025
Status: Completed - Case Closed
Global Id: T10000012109

RUDOLPH AND SLETTEN ***1250 L'AVENIDA*** ***N 1/4 - 1/2 (0.411 mi.)*** ***AB216*** ***984***
Database: LUST REG 2, Date of Government Version: 09/30/2004
Database: LUST SANTA CLARA, Date of Government Version: 03/03/2014
Facility Status: Case Closed
Date Closed: 08/29/2008
SCVWD ID: 06S2W15E02F
date9: 4/10/1997

PEAR AVENUE AND LA A 1250 L'AVENIDA N 1/4 - 1/2 (0.411 mi.) AB217 988
Database: LUST, Date of Government Version: 06/02/2025

Status: Completed - Case Closed
Global Id: T0608501146

ROTO-ROOTER SEWER SE ***1330 LAVENIDA ST*** ***NNW 1/4 - 1/2 (0.421 mi.)*** ***AD221*** ***1001***
Database: LUST REG 2, Date of Government Version: 09/30/2004
Database: LUST SANTA CLARA, Date of Government Version: 03/03/2014
Database: LUST, Date of Government Version: 06/02/2025
Status: Completed - Case Closed
Facility Status: Case Closed
Date Closed: 02/20/1996
Global Id: T0608579977
SCVWD ID: 06S2W15E05F
date9: 2/20/1996

COASTSIDE NURSERY ***1360 L'AVENIDA AVE*** ***NNW 1/4 - 1/2 (0.442 mi.)*** ***AG231*** ***1038***
Database: LUST REG 2, Date of Government Version: 09/30/2004
Database: LUST SANTA CLARA, Date of Government Version: 03/03/2014
Database: LUST, Date of Government Version: 06/02/2025
Status: Completed - Case Closed
Facility Id: 43-1821
Facility Status: Case Closed
Date Closed: 02/20/1997
Global Id: T0608501748
SCVWD ID: 06S2W15E01F
date9: 2/20/1997

CA CPS-SLIC: Cleanup Program Sites (CPS; also known as Site Cleanups [SC] and formerly known as Spills, Leaks, Investigations, and Cleanups [SLIC] sites) included in GeoTracker. GeoTracker is the Water Boards data management system for sites that impact, or have the potential to impact, water quality in California, with emphasis on groundwater.

A review of the CA CPS-SLIC list, as provided by EDR, has revealed that there are 17 CA CPS-SLIC sites within approximately 0.5 miles of the target property.

Equal/Higher Elevation	Address	Direction / Distance	Map ID	Page
CHEVRON 96377	***808 SHORELINE BLVD***	***W 1/8 - 1/4 (0.235 mi.)***	***P161***	***759***
Database: SLIC REG 2, Date of Government Version: 09/30/2004 Facility Id: SLT2O112118				
MOFFETT GATEWAY	750 MOFFETT BOULEVAR	ESE 1/4 - 1/2 (0.252 mi.)	V185	888
Database: CPS-SLIC, Date of Government Version: 06/02/2025 Facility Status: Open - Site Assessment Global Id: T10000004491				
DR HORTON WALKER DRI	***535 & 555 WALKER DRI***	***SE 1/4 - 1/2 (0.442 mi.)***	***228***	***1036***
Database: CPS-SLIC, Date of Government Version: 06/02/2025 Facility Status: Completed - Case Closed Global Id: T10000011516				
FERMA CORPORATION	***1265 MONTECITO AVE S***	***SW 1/4 - 1/2 (0.452 mi.)***	***AC232***	***1041***
Database: CPS-SLIC, Date of Government Version: 06/02/2025 Facility Status: Open - Site Assessment Global Id: T10000021250				

Lower Elevation	Address	Direction / Distance	Map ID	Page
1020 TERRA BELLA	***1020-1040 TERRA BELL***	***N 0 - 1/8 (0.102 mi.)***	***I63***	***474***
Database: CPS-SLIC, Date of Government Version: 06/02/2025				

Facility Status: Open - Site Assessment
Global Id: T10000023097

TELEWAVE INC ***1155 TERRA BELLA AV*** ***WNW 1/8 - 1/4 (0.142 mi.)*** ***H108*** ***628***
Database: CPS-SLIC, Date of Government Version: 06/02/2025
Facility Status: Open - Site Assessment
Global Id: T10000011881

CSI MOUNTAIN VIEW ***1066/1080 LINDA VIST*** ***NW 1/8 - 1/4 (0.195 mi.)*** ***Q135*** ***708***
Database: CPS-SLIC, Date of Government Version: 06/02/2025
Facility Status: Completed - Case Closed
Global Id: T10000007784

LH SHORELINE LP DEVE ***1001 N SHORELINEBLVD*** ***NW 1/8 - 1/4 (0.220 mi.)*** ***150*** ***741***
Database: CPS-SLIC, Date of Government Version: 06/02/2025
Facility Status: Open - Verification Monitoring
Global Id: T10000007375

SPECTRA-PHYSICS LASE 1250 WEST MIDDLEFIEL W 1/4 - 1/2 (0.334 mi.) X189 908
Database: SLIC REG 2, Date of Government Version: 09/30/2004
Facility Id: 43S0120

SPECTRA-PHYSICS LASE 1250 WEST MIDDLEFIEL W 1/4 - 1/2 (0.334 mi.) X190 908
Database: CPS-SLIC, Date of Government Version: 06/02/2025
Facility Status: Open - Remediation
Global Id: SL721201221

SCVTA 1235 L'AVENIDA 1235/1241 L'AVENIDA N 1/4 - 1/2 (0.402 mi.) AB201 939
Database: SLIC REG 2, Date of Government Version: 09/30/2004
Database: CPS-SLIC, Date of Government Version: 06/02/2025
Facility Status: Completed - Case Closed
Facility Id: 43S0284
Global Id: SL0608505385

SANTA CLARA COUNTY T ***1235 LAVENIDA AVE*** ***N 1/4 - 1/2 (0.402 mi.)*** ***AB202*** ***940***
Database: SLIC REG 2, Date of Government Version: 09/30/2004
Database: CPS-SLIC, Date of Government Version: 06/02/2025
Facility Status: Completed - Case Closed
Facility Id: 43S0284
Global Id: T0608591630

KAISER SAND & GRAVEL ***1065 L'AVENIDA AVE*** ***NNE 1/4 - 1/2 (0.404 mi.)*** ***209*** ***964***
Database: SLIC REG 2, Date of Government Version: 09/30/2004
Facility Id: SL18292713

WILSON WALSH ***1555 W MIDDLEFIELD R*** ***W 1/4 - 1/2 (0.417 mi.)*** ***218*** ***995***
Database: CPS-SLIC, Date of Government Version: 06/02/2025
Facility Status: Open - Site Assessment
Global Id: T10000014866

PRECISION PHOTOGLASS ***1090 B LAVENIDA AVE*** ***N 1/4 - 1/2 (0.417 mi.)*** ***AA219*** ***999***
Database: SLIC REG 2, Date of Government Version: 09/30/2004
Database: CPS-SLIC, Date of Government Version: 06/02/2025
Facility Status: Open - Inactive
Facility Id: 43S0718
Global Id: T0608591674

RUCKER & KOLLS FACIL ***1305 TERRA BELLA AVE*** ***WNW 1/4 - 1/2 (0.430 mi.)*** ***223*** ***1005***
Database: SLIC REG 2, Date of Government Version: 09/30/2004
Database: CPS-SLIC, Date of Government Version: 06/02/2025
Facility Status: Open - Inactive
Facility Id: 43S0725

Global Id: T0608591675

TELCOM SEMICONDUCTOR ***1300 TERRA BELLA AVE*** ***NW 1/4 - 1/2 (0.434 mi.)*** ***AF226*** ***1007***
Database: SLIC REG 2, Date of Government Version: 09/30/2004
Database: CPS-SLIC, Date of Government Version: 06/02/2025
Facility Status: Open - Remediation
Facility Id: 43S0128
Global Id: SL721281224

CA HIST LUST: A listing of open and closed leaking underground storage tanks. This listing is no longer updated by the county. Leaking underground storage tanks are now handled by the Department of Environmental Health.

A review of the CA HIST LUST list, as provided by EDR, and dated 03/29/2005 has revealed that there are 17 CA HIST LUST sites within approximately 0.5 miles of the target property.

Equal/Higher Elevation	Address	Direction / Distance	Map ID	Page
SHELL SCVWD ID: 06S2W15N01	***807 SHORELINE***	***WSW 1/8 - 1/4 (0.192 mi.)***	***P127***	***684***
CHEVRON #9-6377 SCVWD ID: 06S2W16J01	***808 N SHORELINE BLVD***	***W 1/8 - 1/4 (0.235 mi.)***	***P163***	***770***
ARCO #6050 SCVWD ID: 06S2W16R01	***790 SHORELINE BLVD***	***WSW 1/8 - 1/4 (0.245 mi.)***	***U177***	***851***
UNOCAL #6395 SCVWD ID: 06S2W15Q01	***830 LEONG DR***	***ESE 1/4 - 1/2 (0.346 mi.)***	***Y194***	***924***
MOFFET FIELD BLDG #2 SCVWD ID: 06S2W14D02	BAYSHORE PARKWAY	E 1/4 - 1/2 (0.370 mi.)	Z198	938
MOFFET FIELD TANK #7 SCVWD ID: 06S2W14D03	BAYSHORE PARKWAY	E 1/4 - 1/2 (0.370 mi.)	Z199	938
UNOCAL #4769 SCVWD ID: 06S2W21A01	***510 SHORELINE BLVD***	***SW 1/4 - 1/2 (0.406 mi.)***	***AC211***	***966***
U.S. NAVY HOUSING PR SCVWD ID: 06S2W22C01	COR OF MOFFETT & MID	S 1/4 - 1/2 (0.433 mi.)	AE224	1006
EXXON RAS NO 73528 SCVWD ID: 06S2W22C02	***495 MOFFETT***	***S 1/4 - 1/2 (0.469 mi.)***	***AE233***	***1045***

Lower Elevation	Address	Direction / Distance	Map ID	Page
SHIPPEN PROPERTY SCVWD ID: 06S2W15M03	***1175 TERRA BELLA***	***WNW 1/8 - 1/4 (0.177 mi.)***	***O116***	***651***
TEXACO SCVWD ID: 06S2W15M02	***975 SHORELINE (STIER***	***WNW 1/8 - 1/4 (0.196 mi.)***	***O139***	***714***
ROBB-JACK CORP. SCVWD ID: 06S2W15M01	***1080 LINDA VISTA AVE***	***NNW 1/8 - 1/4 (0.224 mi.)***	***Q152***	***743***
SCCTA - NORTH COACH SCVWD ID: 06S2W15E03	1235 L'AVENIDA AVE	N 1/4 - 1/2 (0.402 mi.)	AB205	942
KAISER SAND & GRAVEL SCVWD ID: 06S2W15F01	***1065 L'AVENIDA AVE***	***NNE 1/4 - 1/2 (0.404 mi.)***	***209***	***964***
RUDOLPH AND SLETTEN	***1250 L'AVENIDA***	***N 1/4 - 1/2 (0.411 mi.)***	***AB216***	***984***

SCVWD ID: 06S2W15E02				
ROTO-ROOTER SEWER SE	***1330 LAVENIDA ST***	***NNW 1/4 - 1/2 (0.421 mi.)***	***AD221***	***1001***
SCVWD ID: 06S2W15E05				
COASTSIDE NURSERY	1360 L'AVENIDA ST	NNW 1/4 - 1/2 (0.442 mi.)	AG229	1037
SCVWD ID: 06S2W15E01				

Lists of state and tribal registered storage tanks

CA UST: The Underground Storage Tank database contains registered USTs. USTs are regulated under Subtitle I of the Resource Conservation and Recovery Act (RCRA). The data come from the State Water Resources Control Board's Hazardous Substance Storage Container Database.

A review of the CA UST list, as provided by EDR, has revealed that there are 8 CA UST sites within approximately 0.25 miles of the target property.

Equal/Higher Elevation	Address	Direction / Distance	Map ID	Page
SHORELINE SHELL #59	807 N SHORELINE BLVD	WSW 1/8 - 1/4 (0.192 mi.)	P129	691
Database: UST, Date of Government Version: 06/02/2025				
Facility Id: 724				
SHORELINE SHELL	807 N SHORELINE BLVD	WSW 1/8 - 1/4 (0.192 mi.)	P130	694
Database: UST, Date of Government Version: 06/02/2025				
Facility Id: 1639				
MOFFETT FIELD NAVAL	MOFFETT BLVD.	S 1/8 - 1/4 (0.214 mi.)	S148	739
Database: MILITARY UST SITES, Date of Government Version: 06/02/2025				
BILL BAILEY CHEVRON	808 SHORELINE BLVD.	W 1/8 - 1/4 (0.235 mi.)	P162	769
Database: UST, Date of Government Version: 06/02/2025				
Facility Id: 725				
BILL BAILEY CHEVRON	808 N SHORELINE BLVD	W 1/8 - 1/4 (0.235 mi.)	P168	810
Database: UST, Date of Government Version: 06/02/2025				
Facility Id: 1640				
CHEVRON STATION# 963	808 SHORELINE BLVD.	W 1/8 - 1/4 (0.235 mi.)	P170	812
Database: UST, Date of Government Version: 06/02/2025				
Facility Id: 725				
MOUNTAIN VIEW ARCO	790 SHORELINE BLVD.	WSW 1/8 - 1/4 (0.245 mi.)	U174	831
Database: UST, Date of Government Version: 06/02/2025				
Facility Id: 1390				
ARCO SMOG PROS STORE	790 N SHORELINE BLVD	WSW 1/8 - 1/4 (0.245 mi.)	U176	850
Database: UST, Date of Government Version: 06/02/2025				
Facility Id: 1638				

Lists of state and tribal voluntary cleanup sites

CA VCP: Contains low threat level properties with either confirmed or unconfirmed releases and the project proponents have request that DTSC oversee investigation and/or cleanup activities and have agreed to provide coverage for DTSC's costs.

A review of the CA VCP list, as provided by EDR, and dated 07/17/2025 has revealed that there is 1 CA

VCP site within approximately 0.5 miles of the target property.

Equal/Higher Elevation	Address	Direction / Distance	Map ID	Page
FORMER VECTOR CONTRO	***750 MOFFETT BLVD***	***ESE 1/4 - 1/2 (0.252 mi.)***	***V186***	***889***
Status: Certified				
Facility Id: 60000183				

ADDITIONAL ENVIRONMENTAL RECORDS

Local Lists of Landfill / Solid Waste Disposal Sites

CA WMUDS/SWAT: The Waste Management Unit Database System is used for program tracking and inventory of waste management units. The source is the State Water Resources Control Board.

A review of the CA WMUDS/SWAT list, as provided by EDR, and dated 04/01/2000 has revealed that there is 1 CA WMUDS/SWAT site within approximately 0.5 miles of the target property.

Equal/Higher Elevation	Address	Direction / Distance	Map ID	Page
NAS MOFFETT FIELD SA	NAVAL AIR STATION	E 1/4 - 1/2 (0.370 mi.)	Z197	937

CA SWRCY: A listing of recycling facilities in California.

A review of the CA SWRCY list, as provided by EDR, and dated 05/30/2025 has revealed that there is 1 CA SWRCY site within approximately 0.5 miles of the target property.

Lower Elevation	Address	Direction / Distance	Map ID	Page
RECOLOGY SOUTH BAY	***935 TERRA BELLA AVE***	***NE 0 - 1/8 (0.091 mi.)***	***F59***	***422***
Cert Id: RC2321				

Local Lists of Hazardous waste / Contaminated Sites

CA HIST Cal-Sites: Formerly known as ASPIS, this database contains both known and potential hazardous substance sites. The source is the California Department of Toxic Substance Control. No longer updated by the state agency. It has been replaced by ENVIROSTOR.

A review of the CA HIST Cal-Sites list, as provided by EDR, and dated 08/08/2005 has revealed that there are 6 CA HIST Cal-Sites sites within approximately 1 mile of the target property.

Equal/Higher Elevation	Address	Direction / Distance	Map ID	Page
PRINTEX CORPORATION	***PLYMOUTH & COLONY ST***	***NW 1/2 - 1 (0.985 mi.)***	***0***	***216***
LGM MANUFACTURING	***723 STIERLIN ROAD***	***SW 1/8 - 1/4 (0.234 mi.)***	***T158***	***752***
JASCO CHEMICAL CO	1710 VILLA STREET	SW 1/2 - 1 (0.981 mi.)	AK251	1231

Lower Elevation	Address	Direction / Distance	Map ID	Page
SPECTRA-PHYSICS INC	***1250 W MIDDLEFIELD R***	***W 1/4 - 1/2 (0.334 mi.)***	***X193***	***919***
TELCOM SEMICONDUCTOR	***1300 TERRA BELLA AVE***	***NW 1/4 - 1/2 (0.434 mi.)***	***AF226***	***1007***
MT. VIEW JONES HALL	***1776 OLD MIDDLE FIEL***	***NW 1/2 - 1 (0.840 mi.)***	***244***	***1154***

EXECUTIVE SUMMARY

CA CERS HAZ WASTE: List of sites in the California Environmental Protection Agency (CalEPA) Regulated Site Portal which fall under the Hazardous Chemical Management, Hazardous Waste Onsite Treatment, Household Hazardous Waste Collection, Hazardous Waste Generator, and RCRA LQ HW Generator programs.

A review of the CA CERS HAZ WASTE list, as provided by EDR, and dated 04/14/2025 has revealed that there are 14 CA CERS HAZ WASTE sites within approximately 0.25 miles of the target property.

Equal/Higher Elevation	Address	Direction / Distance	Map ID	Page
MARK MERRILL	***941 LINDA VISTA AVEN***	***W 0 - 1/8 (0.036 mi.)***	***B17***	***273***
GOOGLE LLC	***946 LINDA VISTA AVE***	***W 0 - 1/8 (0.109 mi.)***	***H87***	***554***
RESERVOIR ENGINEERIN	***922 SAN LEANDRO AVEN***	***ESE 0 - 1/8 (0.111 mi.)***	***G93***	***583***
SHORELINE SHELL #59	***807 N SHORELINE BLVD***	***WSW 1/8 - 1/4 (0.192 mi.)***	***P125***	***671***
CHEVRON 96377	***808 SHORELINE BLVD***	***W 1/8 - 1/4 (0.235 mi.)***	***P161***	***759***
PENINSULA AUTO REPAI	***790 N SHORELINE BLVD***	***WSW 1/8 - 1/4 (0.245 mi.)***	***U175***	***834***
MOUNTAIN VIEW ARCO	***790 SHORELINE BLVD.***	***WSW 1/8 - 1/4 (0.245 mi.)***	***U182***	***868***

Lower Elevation	Address	Direction / Distance	Map ID	Page
BIOMETRIC IMAGING IN	***1025 TERRA BELLA AV***	***NNE 0 - 1/8 (0.038 mi.)***	***C22***	***295***
WATERPROOFING ASSOCI	***975 TERRA BELLA AVEN***	***NE 0 - 1/8 (0.057 mi.)***	***F43***	***396***
MERCEDES WERKSTATT	***939 TERRA BELLA AVEN***	***ENE 0 - 1/8 (0.085 mi.)***	***F50***	***406***
RECOLOGY MOUNTAIN VI	***935 TERRA BELLA AVEN***	***NE 0 - 1/8 (0.091 mi.)***	***F56***	***417***
EXOPOLYMER, INC	***970 TERRA BELLA AV S***	***NE 0 - 1/8 (0.104 mi.)***	***F68***	***476***
R3 VASCULAR, INC.	***1145 TERRA BELLA AVE***	***WNW 0 - 1/8 (0.108 mi.)***	***H76***	***518***
APOLLO FUSION, INC.	***1049 LINDA VISTA AVE***	***NNW 1/8 - 1/4 (0.138 mi.)***	***K105***	***621***

Local Lists of Registered Storage Tanks

CA SWEEPS UST: Statewide Environmental Evaluation and Planning System. This underground storage tank listing was updated and maintained by a company contacted by the SWRCB in the early 1990's. The listing is no longer updated or maintained. The local agency is the contact for more information on a site on the SWEEPS list.

A review of the CA SWEEPS UST list, as provided by EDR, and dated 06/01/1994 has revealed that there are 8 CA SWEEPS UST sites within approximately 0.25 miles of the target property.

Equal/Higher Elevation	Address	Direction / Distance	Map ID	Page
SHELL	***807 N SHORELINE BLVD***	***WSW 1/8 - 1/4 (0.192 mi.)***	***P122***	***661***
Status: A Tank Status: A Comp Number: 2726				
CHEVRON	808 N SHORELINE BLVD	W 1/8 - 1/4 (0.235 mi.)	P160	758
Status: A Tank Status: A Comp Number: 62878				
CHEVRON #9-6377	***808 N SHORELINE BLVD***	***W 1/8 - 1/4 (0.235 mi.)***	***P163***	***770***
Comp Number: 62878				
PENINSULA AUTO REPAI	***790 N SHORELINE BLVD***	***WSW 1/8 - 1/4 (0.245 mi.)***	***U175***	***834***
Status: A Tank Status: A Comp Number: 27075				

Lower Elevation	Address	Direction / Distance	Map ID	Page
B&B LANDSCAPE INC	***975 TERRA BELLA AVE***	***NE 0 - 1/8 (0.057 mi.)***	***F42***	***394***

Comp Number: 27669				
JASCO CHEMICAL COMPA	***1090 TERRA BELLA AVE***	***NW 0 - 1/8 (0.109 mi.)***	***K80***	***532***
Comp Number: 8417				
EXXON	***975 N SHORELINE BLVD***	***WNW 1/8 - 1/4 (0.196 mi.)***	***O141***	***722***
Comp Number: 5783				
COMM. BLDG	***1080 LINDA VISTA AVE***	***NNW 1/8 - 1/4 (0.224 mi.)***	***Q154***	***747***
Comp Number: 54180				

CA HIST UST: Historical UST Registered Database.

A review of the CA HIST UST list, as provided by EDR, and dated 10/15/1990 has revealed that there are 9 CA HIST UST sites within approximately 0.25 miles of the target property.

Equal/Higher Elevation	Address	Direction / Distance	Map ID	Page
HARRIS BROADCAST MIC Facility Id: 00000048785	960 LINDA VISTA	W 0 - 1/8 (0.109 mi.)	H89	579
JERAJR PANOSIAN Facility Id: 00000002726	807 STIERLIN RD	WSW 1/8 - 1/4 (0.192 mi.)	P128	690
96377 Facility Id: 00000062878	808 STIERLIN RD	W 1/8 - 1/4 (0.235 mi.)	P164	775
JAMES M HALSNE Facility Id: 00000027075	790 STIERLIN RD	WSW 1/8 - 1/4 (0.245 mi.)	U181	866

Lower Elevation	Address	Direction / Distance	Map ID	Page
B&B LANDSCAPE INC Facility Id: 00000027669	975 TERRA BELLA AVE	NE 0 - 1/8 (0.057 mi.)	F40	385
B&B LANDSCAPE INC	***975 TERRA BELLA AVE***	***NE 0 - 1/8 (0.057 mi.)***	***F42***	***394***
ADVANCED PHOTO CHEMI Facility Id: 00000008417	1090 TERRA BELLA AVE	NW 0 - 1/8 (0.109 mi.)	K81	539
TEXACO Facility Id: 00000005783	975 STIERLIN ROAD AN	WNW 1/8 - 1/4 (0.196 mi.)	O143	730
COMM BLDG Facility Id: 00000054180	1080 LINDA VISTA AVE	NNW 1/8 - 1/4 (0.224 mi.)	Q153	747

CA CERS TANKS: List of sites in the California Environmental Protection Agency (CalEPA) Regulated Site Portal which fall under the Aboveground Petroleum Storage and Underground Storage Tank regulatory programs.

A review of the CA CERS TANKS list, as provided by EDR, and dated 07/14/2025 has revealed that there are 4 CA CERS TANKS sites within approximately 0.25 miles of the target property.

Equal/Higher Elevation	Address	Direction / Distance	Map ID	Page
SHORELINE SHELL #59	***807 N SHORELINE BLVD***	***WSW 1/8 - 1/4 (0.192 mi.)***	***P125***	***671***
MOFFETT FIELD NAVAL		S 1/8 - 1/4 (0.214 mi.)	S149	740
CHEVRON 96377	***808 SHORELINE BLVD***	***W 1/8 - 1/4 (0.235 mi.)***	***P161***	***759***
MOUNTAIN VIEW ARCO	***790 SHORELINE BLVD.***	***WSW 1/8 - 1/4 (0.245 mi.)***	***U182***	***868***

CA FID UST: The Facility Inventory Database contains active and inactive underground storage tank locations. The source is the State Water Resource Control Board.

A review of the CA FID UST list, as provided by EDR, and dated 10/31/1994 has revealed that there are 7 CA FID UST sites within approximately 0.25 miles of the target property.

Equal/Higher Elevation	Address	Direction / Distance	Map ID	Page
SHELL Facility Id: 43003746 Status: A	***807 N SHORELINE BLVD***	***WSW 1/8 - 1/4 (0.192 mi.)***	***P122***	***661***
CHEVRON #9-6377 Facility Id: 43002709 Status: A	***808 N SHORELINE BLVD***	***W 1/8 - 1/4 (0.235 mi.)***	***P163***	***770***
PENINSULA AUTO REPAI Facility Id: 43001995 Status: A	***790 N SHORELINE BLVD***	***WSW 1/8 - 1/4 (0.245 mi.)***	***U175***	***834***

Lower Elevation	Address	Direction / Distance	Map ID	Page
B&B LANDSCAPE INC Facility Id: 43003287 Status: I	***975 TERRA BELLA AVE***	***NE 0 - 1/8 (0.057 mi.)***	***F42***	***394***
JASCO CHEMICAL COMPA Facility Id: 43011915 Status: I	***1090 TERRA BELLA AVE***	***NW 0 - 1/8 (0.109 mi.)***	***K80***	***532***
EXXON Facility Id: 43002537 Status: I	***975 N SHORELINE BLVD***	***WNW 1/8 - 1/4 (0.196 mi.)***	***O141***	***722***
COMM. BLDG Facility Id: 43001162 Status: I	***1080 LINDA VISTA AVE***	***NNW 1/8 - 1/4 (0.224 mi.)***	***Q154***	***747***

Local Land Records

CA DEED: The use of recorded land use restrictions is one of the methods the DTSC uses to protect the public from unsafe exposures to hazardous substances and wastes .

A review of the CA DEED list, as provided by EDR, and dated 05/23/2025 has revealed that there are 4 CA DEED sites within approximately 0.5 miles of the target property.

Equal/Higher Elevation	Address	Direction / Distance	Map ID	Page
ARCO #6050 Status: COMPLETED - CASE CLOSED Envirostor ID: T0608500185	***790 SHORELINE BLVD***	***WSW 1/8 - 1/4 (0.245 mi.)***	***U173***	***825***

Lower Elevation	Address	Direction / Distance	Map ID	Page
SPECTRA-PHYSICS LASE Status: OPEN - REMEDIATION Envirostor ID: SL721201221	***1250 WEST MIDDLEFIEL***	***W 1/4 - 1/2 (0.334 mi.)***	***X192***	***918***
WILSON WALSH	***1555 W MIDDLEFIELD R***	***W 1/4 - 1/2 (0.417 mi.)***	***218***	***995***

Status: OPEN - SITE ASSESSMENT
Envirostor ID: T10000014866

TELCOM SEMICONDUCTOR ***1300 TERRA BELLA AVE*** ***NW 1/4 - 1/2 (0.434 mi.)*** ***AF226*** ***1007***
Status: OPEN - REMEDIATION
Envirostor ID: SL721281224

Other Ascertainable Records

RCRA NonGen / NLR: RCRAInfo is EPA's comprehensive information system, providing access to data supporting the Resource Conservation and Recovery Act (RCRA) of 1976 and the Hazardous and Solid Waste Amendments (HSWA) of 1984. The database includes selective information on sites which generate, transport, store, treat and/or dispose of hazardous waste as defined by the Resource Conservation and Recovery Act (RCRA). Non-Generators do not presently generate hazardous waste.

A review of the RCRA NonGen / NLR list, as provided by EDR, and dated 06/02/2025 has revealed that there are 41 RCRA NonGen / NLR sites within approximately 0.25 miles of the target property.

Equal/Higher Elevation	Address	Direction / Distance	Map ID	Page
STATCOMM, INC. EPA ID:: CAC003058595	939 SAN RAFAEL AVE.	E 0 - 1/8 (0.027 mi.)	A14	270
VICKY SOMERA EPA ID:: CAC003268439	***886 SAN RAFAEL AVENU***	***SSE 0 - 1/8 (0.047 mi.)***	***D32***	***370***
879 SAN RAFAEL AVE EPA ID:: CAC002979297	***879 SAN RAFAEL AVE***	***SSE 0 - 1/8 (0.088 mi.)***	***D53***	***410***
SAM MOOSAVI EPA ID:: CAC003316065	***765 SAN PABLO DR***	***SE 0 - 1/8 (0.095 mi.)***	***G60***	***469***
GOOGLE INC EPA ID:: CAL000420231	***946 LINDA VISTA AVE***	***W 0 - 1/8 (0.109 mi.)***	***H88***	***568***
RESERVOIR ENGINEERIN EPA ID:: CAL000233916	922 SAN LEANDRO AVE	ESE 0 - 1/8 (0.111 mi.)	G92	580
FINITY LABORATORIES EPA ID:: CAL000319466	***922 SAN LEANDRO AVEN***	***ESE 0 - 1/8 (0.111 mi.)***	***G95***	***589***
819 SAN CARLOS AVE EPA ID:: CAC003022510	819 SAN CARLOS AVE	S 0 - 1/8 (0.116 mi.)	L97	595
819 SAN CARLOS AVE EPA ID:: CAC003021278	***819 SAN CARLOS AVE***	***S 0 - 1/8 (0.116 mi.)***	***L98***	***597***
40 STARLITE COURT EPA ID:: CAC002991179	40 STARLITE COURT	SW 1/8 - 1/4 (0.130 mi.)	M100	602
VALERIA PRESSLER EPA ID:: CAC003140309	***17 MOONBEAM DRIVE***	***WSW 1/8 - 1/4 (0.132 mi.)***	***102***	***606***
CHERALEN VALDEZ EPA ID:: CAC003203895	***859 SAN LUCAS***	***S 1/8 - 1/4 (0.153 mi.)***	***L111***	***635***
775 SAN CARLOS AVE EPA ID:: CAC003133179	***775 SAN CARLOS AVE***	***SSE 1/8 - 1/4 (0.161 mi.)***	***N112***	***639***
JO ANN KIKUCHI EPA ID:: CAC003221695	***748 SAN CARLOS AVENU***	***SE 1/8 - 1/4 (0.170 mi.)***	***113***	***643***
AU ENERGY - SHORELIN	***807 N SHORELINE BLVD***	***WSW 1/8 - 1/4 (0.192 mi.)***	***P123***	***662***

EPA ID:: CAL000413188				
AU ENERGY DBA SHOREL EPA ID:: CAL000427190	807 SHORELINE BLVD	WSW 1/8 - 1/4 (0.192 mi.)	P133	703
777 SAN LUCAS AVENUE EPA ID:: CAC003083250	***777 SAN LUCAS AVENUE***	***SSE 1/8 - 1/4 (0.203 mi.)***	***N144***	***731***
905 WEST MIDDLEFIELD EPA ID:: CAC003079217	905 WEST MIDDLEFIELD	WSW 1/8 - 1/4 (0.203 mi.)	R145	735
BAILEYS CHEVRON EPA ID:: CAL000189732	808 N SHORELINE BLVD	W 1/8 - 1/4 (0.235 mi.)	P166	807
RALPH GONGWER EPA ID:: CAC002979998	***745 SAN LUCAS AVENUE***	***SSE 1/8 - 1/4 (0.235 mi.)***	***171***	***815***
MOUNTAIN VIEW ARCO EPA ID:: CAL000387806	***790 N. SHORELINE BLV***	***WSW 1/8 - 1/4 (0.245 mi.)***	***U172***	***819***
PENINSULA AUTO REPAI EPA ID:: CAL000394130	790 N SHORELINE BLVD	WSW 1/8 - 1/4 (0.245 mi.)	U180	864

Lower Elevation	**Address**	**Direction / Distance**	**Map ID**	**Page**
WAKO LIFE SCIENCES I EPA ID:: CAL000333311	1025 TERRA BELLA AVE	NNE 0 - 1/8 (0.038 mi.)	C20	279
UBIQUITOUS ENERGY IN EPA ID:: CAL000471772	***1025 TERRA BELLA AVE***	***NNE 0 - 1/8 (0.038 mi.)***	***C25***	***317***
GREEN VALLEY CORPORA EPA ID:: CAC003316996	***1025 TERRA BELLA***	***NNE 0 - 1/8 (0.038 mi.)***	***C26***	***328***
SILICON VALLEY DEMOL EPA ID:: CAP000301788	***1075 TERRA BELLA AVE***	***NW 0 - 1/8 (0.049 mi.)***	***B33***	***374***
KODIAK ROBOTICS EPA ID:: CAC003144844	1045 TERRA BELLA AVE	NNW 0 - 1/8 (0.050 mi.)	C34	379
KODIAK ROBOTICS EPA ID:: CAL000485220	1049 TERRA BELLA AVE	NNW 0 - 1/8 (0.050 mi.)	C36	382
WATERPROOFING ASSOCI EPA ID:: CAL000126032	***975 TERRA BELLA AVE***	***NE 0 - 1/8 (0.057 mi.)***	***F41***	***386***
MERCEDES WERKSTATT EPA ID:: CAL000282547	***939 TERRA BELLA AVE***	***ENE 0 - 1/8 (0.085 mi.)***	***F46***	***401***
CITY OF MOUNTAIN VIE EPA ID:: CAC003315420	935 TERRA BELLA AVE	NE 0 - 1/8 (0.091 mi.)	F55	414
SANTA CLARA COUNTY - EPA ID:: CAH111000714	935 TERRA BELLA AVEN	NE 0 - 1/8 (0.091 mi.)	F57	419
CYTORUM INC EPA ID:: CAL000461476	970 TERRA BELLA AVE	NE 0 - 1/8 (0.104 mi.)	F69	480
EXOPOLYMER INC EPA ID:: CAL000478392	970 TERRA BELLA AVE	NE 0 - 1/8 (0.104 mi.)	F70	483
AMARANTH MEDICAL, IN EPA ID:: CAL000400044	***1145 TERRA BELLA AVE***	***WNW 0 - 1/8 (0.108 mi.)***	***H74***	***509***
R3 VASCULAR INC EPA ID:: CAL000461283	***1145 TERRA BELLA AVE***	***WNW 0 - 1/8 (0.108 mi.)***	***H78***	***524***
ARCHER AVIATION	***1090 TERRA BELLA AVE***	***NW 0 - 1/8 (0.109 mi.)***	***K85***	***547***

EPA ID:: CAC003268283				
OLD TRACE PARTNERS EPA ID:: CAC003009006	1155 TERRA BELLA	WNW 1/8 - 1/4 (0.142 mi.)	H109	630
OLD TRACE PARTNERS, EPA ID:: CAC003063772	1155 TERRA BELLA AVE	WNW 1/8 - 1/4 (0.142 mi.)	H110	633
OLD TRACE PARTNERS EPA ID:: CAC003051965	1175 & 1185 TERRA BE	WNW 1/8 - 1/4 (0.177 mi.)	O115	648
TEXACO DOWNSTREAM #2 EPA ID:: CAL000255963	975 N SHORELINE BLVD	WNW 1/8 - 1/4 (0.196 mi.)	O142	727

FUDS: The Listing includes locations of Formerly Used Defense Sites Properties where the US Army Corps Of Engineers is actively working or will take necessary cleanup actions.

A review of the FUDS list, as provided by EDR, and dated 07/23/2025 has revealed that there is 1 FUDS site within approximately 1 mile of the target property.

Lower Elevation	Address	Direction / Distance	Map ID	Page
NAVAL AIR STATION MO		E 1/2 - 1 (0.578 mi.)	AH236	1074

ROD: Record of Decision. ROD documents mandate a permanent remedy at an NPL (Superfund) site containing technical and health information to aid the cleanup.

A review of the ROD list, as provided by EDR, and dated 07/29/2025 has revealed that there are 7 ROD sites within approximately 1 mile of the target property.

Equal/Higher Elevation	Address	Direction / Distance	Map ID	Page
RAYTHEON COMPANY EPA ID:: CAD009205097	***350 ELLIS ST REMEDIA***	***E 1/2 - 1 (0.577 mi.)***	***0***	***39***
MOFFETT FIELD NAVAL EPA ID:: CA2170090078	***MOFFETT FIELD NAS***	***ENE 1/8 - 1/4 (0.239 mi.)***	***0***	***76***
TELEDYNE SEMICONDUCT EPA ID:: CAD009111444	***1300 TERRA BELLA AVE***	***NW 1/4 - 1/2 (0.398 mi.)***	***0***	***114***
SPECTRA-PHYSICS INC EPA ID:: CAD009138488	***1250 W MIDDLEFIELD R***	***W 1/4 - 1/2 (0.272 mi.)***	***0***	***187***
PRINTEX CORPORATION EPA ID:: CAD009212838	***PLYMOUTH & COLONY ST***	***NW 1/2 - 1 (0.985 mi.)***	***0***	***216***
FAIRCHILD SEMICONDUC EPA ID:: CAD095989778	***369, 515 N WHISMAN,***	***ESE 1/2 - 1 (0.939 mi.)***	***AJ249***	***1188***
JASCO CHEMICAL EPA ID:: CAD009103318	***1710 VILLA ST.***	***SW 1/2 - 1 (0.981 mi.)***	***AK254***	***1239***

EXECUTIVE SUMMARY

CONSENT: Major Legal settlements that establish responsibility and standards for cleanup at NPL (superfund) sites. Released periodically by U.S. District Courts after settlement by parties to litigation matters.

A review of the CONSENT list, as provided by EDR, and dated 03/31/2025 has revealed that there is 1 CONSENT site within approximately 1 mile of the target property.

Equal/Higher Elevation	Address	Direction / Distance	Map ID	Page
PRINTEX CORPORATION	***PLYMOUTH & COLONY ST***	***NW 1/2 - 1 (0.985 mi.)***	***0***	***216***

PFAS NPL: EPA's Office of Land and Emergency Management and EPA Regional Offices maintain data describing what is known about site investigations, contamination, and remedial actions under the Comprehensive Environmental Response, Compensation, and Liability Act (CERCLA) where PFAS is present in the environment.

A review of the PFAS NPL list, as provided by EDR, and dated 06/23/2025 has revealed that there is 1 PFAS NPL site within approximately 0.25 miles of the target property.

Equal/Higher Elevation	Address	Direction / Distance	Map ID	Page
MOFFETT FIELD NAVAL	***MOFFETT FIELD NAS***	***ENE 1/8 - 1/4 (0.239 mi.)***	***0***	***76***

PFAS ECHO: Regulators and the public have expressed interest in knowing which regulated entities may be using PFAS. EPA has developed a dataset from various sources that show which industries may be handling PFAS. Approximately 120,000 facilities subject to federal environmental programs have operated or currently operate in industry sectors with processes that may involve handling and/or release of PFAS.

A review of the PFAS ECHO list, as provided by EDR, and dated 06/23/2025 has revealed that there are 3 PFAS ECHO sites within approximately 0.25 miles of the target property.

Lower Elevation	Address	Direction / Distance	Map ID	Page
AMARANTH MEDICAL, IN	***1145 TERRA BELLA AVE***	***WNW 0 - 1/8 (0.108 mi.)***	***H75***	***516***
SNOW DEVELOPMENT, IN		E 1/8 - 1/4 (0.140 mi.)	J106	624
GARD-MORE CIRCUITS I	1066 LINDA VISTA	NW 1/8 - 1/4 (0.195 mi.)	Q136	709

UST FINDER RELEASE: US EPA's UST Finder data is a national composite of leaking underground storage tanks. This data contains information about, and locations of, leaking underground storage tanks. Data was collected from state sources and standardized into a national profile by EPA's Office of Underground Storage Tanks, Office of Research and Development, and the Association of State and Territorial Solid Waste Management Officials.

A review of the UST FINDER RELEASE list, as provided by EDR, and dated 06/08/2023 has revealed that there are 16 UST FINDER RELEASE sites within approximately 0.5 miles of the target property.

Equal/Higher Elevation	Address	Direction / Distance	Map ID	Page
SHELL	807 SHORELINE	WSW 1/8 - 1/4 (0.192 mi.)	P126	683
CHEVRON #9-6377	808 N SHORELINE BLVD	W 1/8 - 1/4 (0.235 mi.)	P169	811
ARCO #6050	790 SHORELINE BLVD	WSW 1/8 - 1/4 (0.245 mi.)	U183	886
UNOCAL #6395	830 LEONG DR	ESE 1/4 - 1/2 (0.346 mi.)	Y195	930
UNOCAL #4769	510 SHORELINE BLVD	SW 1/4 - 1/2 (0.406 mi.)	AC210	965
EXXON #7-3528	495 MOFFETT BOULEVAR	S 1/4 - 1/2 (0.469 mi.)	AE234	1072

Lower Elevation	Address	Direction / Distance	Map ID	Page
JASCO CHEMICAL COMPA	1090 TERRA BELLA AVE	NW 0 - 1/8 (0.109 mi.)	K82	541

Lower Elevation	Address	Direction / Distance	Map ID	Page
SHIPPEN PROPERTY	1175 TERRA BELLA	WNW 1/8 - 1/4 (0.177 mi.)	O117	655
TEXACO (CVX #21-1179	975 SHORELINE BOULEV	WNW 1/8 - 1/4 (0.196 mi.)	O138	713
ROBB-JACK CORP.	1080 LINDA VISTA AVE	NNW 1/8 - 1/4 (0.224 mi.)	Q151	742
KAISER SAND & GRAVEL	1065 LA AVENIDA AVE	NNE 1/4 - 1/2 (0.312 mi.)	W187	898
SANTA CLARA COUNTYTR	1235 L'AVENIDA AVE	N 1/4 - 1/2 (0.402 mi.)	AB203	941
SANTA CLARA COUNTY T	1235 L'AVENIDA AVE	N 1/4 - 1/2 (0.402 mi.)	AB207	943
VTA NORTH YARD	1235 LA AVENIDA STRE	NNW 1/4 - 1/2 (0.408 mi.)	AD214	979
ROTO-ROOTER SEWER SE	1330 LAVENIDA ST	NNW 1/4 - 1/2 (0.421 mi.)	AD220	1000
COASTSIDE NURSERY	1360 L'AVENIDA AVE	NNW 1/4 - 1/2 (0.442 mi.)	AG230	1037

UST FINDER: EPA developed UST Finder, a web map application containing a comprehensive, state-sourced national map of underground storage tank (UST) and leaking UST (LUST) data. It provides the attributes and locations of active and closed USTs, UST facilities, and LUST sites from states and from Tribal lands and US territories . UST Finder contains information about proximity of UST facilities and LUST sites to: surface and groundwater public drinking water protection areas; estimated number of private domestic wells and number of people living nearby; and flooding and wildfires.

A review of the UST FINDER list, as provided by EDR, and dated 06/08/2023 has revealed that there are 3 UST FINDER sites within approximately 0.25 miles of the target property.

Equal/Higher Elevation	Address	Direction / Distance	Map ID	Page
SHORELINE SHELL #59	807 N SHORELINE BLVD	WSW 1/8 - 1/4 (0.192 mi.)	P121	659
CHEVRON STATION# 963	808 SHORELINE BLVD.	W 1/8 - 1/4 (0.235 mi.)	P167	809
MOUNTAIN VIEW ARCO	790 SHORELINE BLVD.	WSW 1/8 - 1/4 (0.245 mi.)	U179	863

E MANIFEST: EPA established a national system for tracking hazardous waste shipments electronically. This system, known as ?e-Manifest,? will modernize the nation?s cradle-to-grave hazardous waste tracking process while saving valuable time, resources, and dollars for industry and states.

A review of the E MANIFEST list, as provided by EDR, and dated 06/02/2025 has revealed that there are 31 E MANIFEST sites within approximately 0.25 miles of the target property.

Equal/Higher Elevation	Address	Direction / Distance	Map ID	Page
BOOSTED BOARDS	915 LINDA VISTA AVE	WSW 0 - 1/8 (0.042 mi.)	B31	367
VICKY SOMERA	***886 SAN RAFAEL AVENU***	***SSE 0 - 1/8 (0.047 mi.)***	***D32***	***370***
879 SAN RAFAEL AVE	***879 SAN RAFAEL AVE***	***SSE 0 - 1/8 (0.088 mi.)***	***D53***	***410***
SAM MOOSAVI	***765 SAN PABLO DR***	***SE 0 - 1/8 (0.095 mi.)***	***G60***	***469***
GOOGLE INC	***946 LINDA VISTA AVE***	***W 0 - 1/8 (0.109 mi.)***	***H88***	***568***
FINITY LABORATORIES	***922 SAN LEANDRO AVEN***	***ESE 0 - 1/8 (0.111 mi.)***	***G95***	***589***
819 SAN CARLOS AVE	***819 SAN CARLOS AVE***	***S 0 - 1/8 (0.116 mi.)***	***L98***	***597***
VISHAL MISHRA	40 STARLITE COURT	SW 1/8 - 1/4 (0.130 mi.)	M101	604
VALERIA PRESSLER	***17 MOONBEAM DRIVE***	***WSW 1/8 - 1/4 (0.132 mi.)***	***102***	***606***
CHERALEN VALDEZ	***859 SAN LUCAS***	***S 1/8 - 1/4 (0.153 mi.)***	***L111***	***635***
775 SAN CARLOS AVE	***775 SAN CARLOS AVE***	***SSE 1/8 - 1/4 (0.161 mi.)***	***N112***	***639***
JO ANN KIKUCHI	***748 SAN CARLOS AVENU***	***SE 1/8 - 1/4 (0.170 mi.)***	***113***	***643***
AU ENERGY - SHORELIN	***807 N SHORELINE BLVD***	***WSW 1/8 - 1/4 (0.192 mi.)***	***P123***	***662***
AU ENERGY DBA SHOREL	807 SHORELINE BLVD	WSW 1/8 - 1/4 (0.192 mi.)	P131	695
777 SAN LUCAS AVENUE	***777 SAN LUCAS AVENUE***	***SSE 1/8 - 1/4 (0.203 mi.)***	***N144***	***731***
SUSAN JOHANSEN	905 WEST MIDDLEFIELD	WSW 1/8 - 1/4 (0.203 mi.)	R146	737
RALPH GONGWER	***745 SAN LUCAS AVENUE***	***SSE 1/8 - 1/4 (0.235 mi.)***	***171***	***815***
MOUNTAIN VIEW ARCO	***790 N. SHORELINE BLV***	***WSW 1/8 - 1/4 (0.245 mi.)***	***U172***	***819***

Lower Elevation	Address	Direction / Distance	Map ID	Page
FUJIFILM WAKO DIAGNO	***1025 TERRA BELLA AVE***	***NNE 0 - 1/8 (0.038 mi.)***	***C21***	***281***

Lower Elevation	Address	Direction / Distance	Map ID	Page
UBIQUITOUS ENERGY IN	***1025 TERRA BELLA AVE***	***NNE 0 - 1/8 (0.038 mi.)***	***C25***	***317***
GREEN VALLEY CORPORA	***1025 TERRA BELLA***	***NNE 0 - 1/8 (0.038 mi.)***	***C26***	***328***
SILICON VALLEY DEMOL	***1075 TERRA BELLA AVE***	***NW 0 - 1/8 (0.049 mi.)***	***B33***	***374***
WATERPROOFING ASSOCI	***975 TERRA BELLA AVE***	***NE 0 - 1/8 (0.057 mi.)***	***F41***	***386***
MERCEDES WERKSTATT	***939 TERRA BELLA AVE***	***ENE 0 - 1/8 (0.085 mi.)***	***F46***	***401***
RECOLOGY SOUTH BAY	***935 TERRA BELLA AVE***	***NE 0 - 1/8 (0.091 mi.)***	***F59***	***422***
AMARANTH MEDICAL, IN	***1145 TERRA BELLA AVE***	***WNW 0 - 1/8 (0.108 mi.)***	***H74***	***509***
AMARANTH MEDICAL INC	1145 TORRA BELLA AVE	WNW 0 - 1/8 (0.108 mi.)	H77	521
R3 VASCULAR INC	***1145 TERRA BELLA AVE***	***WNW 0 - 1/8 (0.108 mi.)***	***H78***	***524***
ARCHER AVIATION	***1090 TERRA BELLA AVE***	***NW 0 - 1/8 (0.109 mi.)***	***K85***	***547***
APOLLO FUSION INC.	***1049 LINDA VISTA AVE***	***NNW 1/8 - 1/4 (0.138 mi.)***	***K103***	***610***
OLD TRACE PARTNERS	1175 & 1185 TERRA BE	WNW 1/8 - 1/4 (0.177 mi.)	O114	647

CA BOND EXP. PLAN: Department of Health Services developed a site-specific expenditure plan as the basis for an appropriation of Hazardous Substance Cleanup Bond Act funds. It is not updated.

A review of the CA BOND EXP. PLAN list, as provided by EDR, and dated 01/01/1989 has revealed that there are 3 CA BOND EXP. PLAN sites within approximately 1 mile of the target property.

Equal/Higher Elevation	Address	Direction / Distance	Map ID	Page
JASCO CHEMICAL CORPO	***1710 VILLA STREET***	***SW 1/2 - 1 (0.981 mi.)***	***AK252***	***1232***

Lower Elevation	Address	Direction / Distance	Map ID	Page
TELCOM SEMICONDUCTOR	***1300 TERRA BELLA AVE***	***NW 1/4 - 1/2 (0.434 mi.)***	***AF226***	***1007***
CTS PRINTEX CORPORAT	1950 COLONY STREET	NW 1/2 - 1 (0.995 mi.)	256	1272

CA Cortese: The sites for the list are designated by the State Water Resource Control Board (LUST), the Integrated Waste Board (SWF/LS), and the Department of Toxic Substances Control (Cal-Sites).

A review of the CA Cortese list, as provided by EDR, and dated 06/12/2025 has revealed that there are 17 CA Cortese sites within approximately 0.5 miles of the target property.

Equal/Higher Elevation	Address	Direction / Distance	Map ID	Page
SHELL	***807 SHORELINE***	***WSW 1/8 - 1/4 (0.192 mi.)***	***P127***	***684***
Cleanup Status: COMPLETED - CASE CLOSED				
CHEVRON #9-6377	***808 N SHORELINE BLVD***	***W 1/8 - 1/4 (0.235 mi.)***	***P163***	***770***
Cleanup Status: COMPLETED - CASE CLOSED				
ARCO #6050	***790 SHORELINE BLVD***	***WSW 1/8 - 1/4 (0.245 mi.)***	***U177***	***851***
Cleanup Status: COMPLETED - CASE CLOSED				
UNOCAL #6395	***830 LEONG DR***	***ESE 1/4 - 1/2 (0.346 mi.)***	***Y194***	***924***
Cleanup Status: COMPLETED - CASE CLOSED				
UNOCAL #4769	***510 SHORELINE BLVD***	***SW 1/4 - 1/2 (0.406 mi.)***	***AC211***	***966***
Cleanup Status: COMPLETED - CASE CLOSED				
EXXON RAS NO 73528	***495 MOFFETT***	***S 1/4 - 1/2 (0.469 mi.)***	***AE233***	***1045***
Cleanup Status: COMPLETED - CASE CLOSED				

Lower Elevation	Address	Direction / Distance	Map ID	Page
JASCO CHEMICAL COMPA	***1090 TERRA BELLA AVE***	***NW 0 - 1/8 (0.109 mi.)***	***K84***	***544***

Cleanup Status: COMPLETED - CASE CLOSED

SHIPPEN PROPERTY	***1175 TERRA BELLA***	***WNW 1/8 - 1/4 (0.177 mi.)***	***O116***	***651***
Cleanup Status: COMPLETED - CASE CLOSED				
TEXACO (CVX #21-1179	***975 SHORELINE BOULEV***	***WNW 1/8 - 1/4 (0.196 mi.)***	***O140***	***715***
Cleanup Status: COMPLETED - CASE CLOSED				
ROBB-JACK CORP.	***1080 LINDA VISTA AVE***	***NNW 1/8 - 1/4 (0.224 mi.)***	***Q152***	***743***
Cleanup Status: COMPLETED - CASE CLOSED				
KAISER	***1065 L'AVENIDA***	***NNE 1/4 - 1/2 (0.312 mi.)***	***W188***	***899***
Cleanup Status: COMPLETED - CASE CLOSED				
SPECTRA-1250 W MIDDL	***1250 MIDDLEFIELD***	***W 1/4 - 1/2 (0.334 mi.)***	***X191***	***910***
SANTA CLARA COUNTY T	***1235 L'AVENIDA AVE***	***N 1/4 - 1/2 (0.402 mi.)***	***AB208***	***945***
Cleanup Status: COMPLETED - CASE CLOSED				
VTA NORTH YARD	***1235 LA AVENIDA STRE***	***NNW 1/4 - 1/2 (0.408 mi.)***	***AD215***	***980***
Cleanup Status: COMPLETED - CASE CLOSED				
ROTO-ROOTER SEWER SE	***1330 LAVENIDA ST***	***NNW 1/4 - 1/2 (0.421 mi.)***	***AD221***	***1001***
Cleanup Status: COMPLETED - CASE CLOSED				
TELCOM SEMICONDUCTOR	***1300 TERRA BELLA AVE***	***NW 1/4 - 1/2 (0.434 mi.)***	***AF226***	***1007***
COASTSIDE NURSERY	***1360 L'AVENIDA AVE***	***NNW 1/4 - 1/2 (0.442 mi.)***	***AG231***	***1038***
Cleanup Status: COMPLETED - CASE CLOSED				

CA CUPA Listings: A listing of sites included in the county's Certified Unified Program Agency database. California's Secretary for Environmental Protection established the unified hazardous materials and hazardous waste regulatory program as required by chapter 6.11 of the California Health and Safety Code. The Unified Program consolidates the administration, permits, inspections, and enforcement activities.

A review of the CA CUPA Listings list, as provided by EDR, has revealed that there are 49 CA CUPA Listings sites within approximately 0.25 miles of the target property.

Equal/Higher Elevation	Address	Direction / Distance	Map ID	Page
GIBSON STUDIO LLC	954 SAN RAFAEL AV	NE 0 - 1/8 (0.002 mi.)	A13	269
Database: CUPA SANTA CLARA, Date of Government Version: 05/16/2025				
HACKETT PIPELINE INC	963 LINDA VISTA AV	WNW 0 - 1/8 (0.030 mi.)	B15	272
Database: CUPA SANTA CLARA, Date of Government Version: 05/16/2025				
MARK MERRILL	941 LINDA VISTA AV B	W 0 - 1/8 (0.036 mi.)	B16	272
Database: CUPA SANTA CLARA, Date of Government Version: 05/16/2025				
GUARANTEED EXPRESS	941 LINDA VISTA AV	W 0 - 1/8 (0.036 mi.)	B18	278
Database: CUPA SANTA CLARA, Date of Government Version: 05/16/2025				
VENEZIA MFG CO INC	941 LINDA VISTA AV	W 0 - 1/8 (0.036 mi.)	B19	279
Database: CUPA SANTA CLARA, Date of Government Version: 05/16/2025				
JEDA PUBLICATIONS	909 SAN RAFAEL AV A	ESE 0 - 1/8 (0.041 mi.)	A27	352
Database: CUPA SANTA CLARA, Date of Government Version: 05/16/2025				
PARAMOUNT PRINTING	909 SAN RAFAEL AV B	ESE 0 - 1/8 (0.041 mi.)	A28	353
Database: CUPA SANTA CLARA, Date of Government Version: 05/16/2025				
WEMCO LANDSCAPES	915 LINDA VISTA #B	WSW 0 - 1/8 (0.042 mi.)	B30	367
Database: CUPA SANTA CLARA, Date of Government Version: 05/16/2025				
CGI PAINTING-CONTRAC	973 LINDA VISTA AV D	WNW 0 - 1/8 (0.056 mi.)	B38	385
Database: CUPA SANTA CLARA, Date of Government Version: 05/16/2025				
TERRASEP LLC	958 SAN LEANDRO AV S	E 0 - 1/8 (0.106 mi.)	J71	485
Database: CUPA SANTA CLARA, Date of Government Version: 05/16/2025				

EXECUTIVE SUMMARY

Equal/Higher Elevation	Address	Direction / Distance	Map ID	Page
STRATAGLASS Database: CUPA SANTA CLARA, Date of Government Version: 05/16/2025	958 SAN LEANDRO AV 1	E 0 - 1/8 (0.106 mi.)	J72	485
ABLE ELECTRONICS COR Database: CUPA SANTA CLARA, Date of Government Version: 05/16/2025	950-960 LINDA VISTA	W 0 - 1/8 (0.109 mi.)	H90	580
ABBOTT LAB HOSPITAL Database: CUPA SANTA CLARA, Date of Government Version: 05/16/2025	960 LINDA VISTA	W 0 - 1/8 (0.109 mi.)	H91	580
RESERVOIR ENGINEERIN Database: CUPA SANTA CLARA, Date of Government Version: 05/16/2025	***922 SAN LEANDRO AVE***	***ESE 0 - 1/8 (0.111 mi.)***	***G94***	***587***
FINITY LABORATORIES Database: CUPA SANTA CLARA, Date of Government Version: 05/16/2025	922 SAN LEANDRRO AV	ESE 0 - 1/8 (0.111 mi.)	G96	595
FEDERAL COLLISION CE Database: CUPA SANTA CLARA, Date of Government Version: 05/16/2025	2025B/2 OLD MIDDLEFI	SW 1/8 - 1/4 (0.129 mi.)	M99	601
SHELL SERVICE STATIO Database: CUPA SANTA CLARA, Date of Government Version: 05/16/2025	***807 N SHORELINE***	***WSW 1/8 - 1/4 (0.192 mi.)***	***P132***	***700***
PEGASUS PRODUCTS GRO Database: CUPA SANTA CLARA, Date of Government Version: 05/16/2025	709 N SHORELINE BL	SW 1/8 - 1/4 (0.234 mi.)	T155	748
U BEST PRINTING Database: CUPA SANTA CLARA, Date of Government Version: 05/16/2025	717 N SHORELINE	SW 1/8 - 1/4 (0.234 mi.)	T156	748
ANNEX PRINTING CENTE Database: CUPA SANTA CLARA, Date of Government Version: 05/16/2025	711 N SHORELINE BL	SW 1/8 - 1/4 (0.234 mi.)	T159	758
CHEVRON STATION NO 9 Database: CUPA SANTA CLARA, Date of Government Version: 05/16/2025	***808 N SHORELINE BLVD***	***W 1/8 - 1/4 (0.235 mi.)***	***P165***	***776***
PENINSULA AUTO REPAI Database: CUPA SANTA CLARA, Date of Government Version: 05/16/2025	***790 N SHORELINE BLVD***	***WSW 1/8 - 1/4 (0.245 mi.)***	***U175***	***834***
ARCO #6050 Database: CUPA SANTA CLARA, Date of Government Version: 05/16/2025	790 N SHORELINE BL	WSW 1/8 - 1/4 (0.245 mi.)	U184	887

Lower Elevation	Address	Direction / Distance	Map ID	Page
BIOMETRIC IMAGING IN Database: CUPA SANTA CLARA, Date of Government Version: 05/16/2025	***1025 TERRA BELLA AV***	***NNE 0 - 1/8 (0.038 mi.)***	***C22***	***295***
UBIQUITOUS ENERGY Database: CUPA SANTA CLARA, Date of Government Version: 05/16/2025	***1025 TERRA BELLA AV***	***NNE 0 - 1/8 (0.038 mi.)***	***C23***	***303***
GOOGLE, INC. - SKYBO Database: CUPA SANTA CLARA, Date of Government Version: 05/16/2025	***1049 TERRA BELLA AV***	***NNW 0 - 1/8 (0.050 mi.)***	***C35***	***381***
GOOGLE, INC. SKYBOX Database: CUPA SANTA CLARA, Date of Government Version: 05/16/2025	1061 TERRA BELLA AV	NW 0 - 1/8 (0.052 mi.)	E37	384
B&B LANDSCAPE INC Database: CUPA SANTA CLARA, Date of Government Version: 05/16/2025	***975 TERRA BELLA AVE***	***NE 0 - 1/8 (0.057 mi.)***	***F42***	***394***
J & J GRFX Database: CUPA SANTA CLARA, Date of Government Version: 05/16/2025	985 TERRA BELLA AV D	NE 0 - 1/8 (0.058 mi.)	C44	400
AUTO MOTOR UND SPORT Database: CUPA SANTA CLARA, Date of Government Version: 05/16/2025	939 TERRA BELLA AV	ENE 0 - 1/8 (0.085 mi.)	F45	401
MERCEDES WERKSTATT Database: CUPA SANTA CLARA, Date of Government Version: 05/16/2025	939 TERRA BELLA AV B	ENE 0 - 1/8 (0.085 mi.)	F47	405
COMMERCIAL PRINTING Database: CUPA SANTA CLARA, Date of Government Version: 05/16/2025	939 TERRA BELLA AV A	ENE 0 - 1/8 (0.085 mi.)	F48	405

Lower Elevation	Address	Direction / Distance	Map ID	Page
PEDRO'S AUTO CLINIC	939 TERRA BELLA AV B	ENE 0 - 1/8 (0.085 mi.)	F49	406
Database: CUPA SANTA CLARA, Date of Government Version: 05/16/2025				
CALVAC PAVING & SEAL	939 TERRA BELLA	ENE 0 - 1/8 (0.085 mi.)	F51	409
Database: CUPA SANTA CLARA, Date of Government Version: 05/16/2025				
CALIFORNIA CUSTOM CY	939 TERRA BELLA AV A	ENE 0 - 1/8 (0.085 mi.)	F52	409
Database: CUPA SANTA CLARA, Date of Government Version: 05/16/2025				
SCC HHW SITE-FOOTHIL	935 TERRA BELLA AV	NE 0 - 1/8 (0.091 mi.)	F58	421
Database: CUPA SANTA CLARA, Date of Government Version: 05/16/2025				
RECOLOGY SOUTH BAY	***935 TERRA BELLA AVE***	***NE 0 - 1/8 (0.091 mi.)***	***F59***	***422***
Database: CUPA SANTA CLARA, Date of Government Version: 05/16/2025				
APPRION	980 LINDA VISTA AV	WNW 0 - 1/8 (0.100 mi.)	H61	473
Database: CUPA SANTA CLARA, Date of Government Version: 05/16/2025				
FINE PITCH TECHNOLOG	980 LINDA VISTA AV	WNW 0 - 1/8 (0.100 mi.)	H62	473
Database: CUPA SANTA CLARA, Date of Government Version: 05/16/2025				
SAVIANO COMPANY, INC	1020 TERRA BELLA AV	N 0 - 1/8 (0.102 mi.)	I64	475
Database: CUPA SANTA CLARA, Date of Government Version: 05/16/2025				
KNIGHTSCOPE INC	1070 TERRA BELLA AV	NNW 0 - 1/8 (0.103 mi.)	E65	475
Database: CUPA SANTA CLARA, Date of Government Version: 05/16/2025				
AR'S AUTOMOTIVE	1080 TERRA BELLA	NNW 0 - 1/8 (0.103 mi.)	E66	476
Database: CUPA SANTA CLARA, Date of Government Version: 05/16/2025				
EDGE INNOVATIONS	1070 TERRA BELLA AV	NNW 0 - 1/8 (0.103 mi.)	E67	476
Database: CUPA SANTA CLARA, Date of Government Version: 05/16/2025				
EXOPOLYMER, INC	***970 TERRA BELLA AV S***	***NE 0 - 1/8 (0.104 mi.)***	***F68***	***476***
Database: CUPA SANTA CLARA, Date of Government Version: 05/16/2025				
R3 VASCULAR INC	***1145 TERRA BELLA AV***	***WNW 0 - 1/8 (0.108 mi.)***	***H73***	***486***
Database: CUPA SANTA CLARA, Date of Government Version: 05/16/2025				
APOLLO FUSION, INC.	1049 LINDA VISTA AV	NNW 1/8 - 1/4 (0.138 mi.)	K104	621
Database: CUPA SANTA CLARA, Date of Government Version: 05/16/2025				
TELEWAVE INC	***1155 TERRA BELLA AV***	***WNW 1/8 - 1/4 (0.142 mi.)***	***H108***	***628***
Database: CUPA SANTA CLARA, Date of Government Version: 05/16/2025				
RITA MEDICAL SYSTEMS	967 N SHORELINE BL	W 1/8 - 1/4 (0.181 mi.)	O118	656
Database: CUPA SANTA CLARA, Date of Government Version: 05/16/2025				
INTRA PACE INC	967 N SHORELINE BL	W 1/8 - 1/4 (0.181 mi.)	O119	656
Database: CUPA SANTA CLARA, Date of Government Version: 05/16/2025				

CA HIST CORTESE: The sites for the list are designated by the State Water Resource Control Board [LUST], the Integrated Waste Board [SWF/LS], and the Department of Toxic Substances Control [CALSITES]. This listing is no longer updated by the state agency.

A review of the CA HIST CORTESE list, as provided by EDR, and dated 04/01/2001 has revealed that there are 20 CA HIST CORTESE sites within approximately 0.5 miles of the target property.

Equal/Higher Elevation	Address	Direction / Distance	Map ID	Page
SIMMONS, RICHARD L & Reg Id: 6A189103N80	760 SAN PABLO	ESE 0 - 1/8 (0.090 mi.)	G54	414
SHELL	***807 SHORELINE***	***WSW 1/8 - 1/4 (0.192 mi.)***	***P127***	***684***

Reg Id: 43-1331				
CHEVRON 96377 Reg Id: 43-1822	***808 SHORELINE BLVD***	***W 1/8 - 1/4 (0.235 mi.)***	***P161***	***759***
ARCO #6050 Reg Id: 43-0117	***790 SHORELINE BLVD***	***WSW 1/8 - 1/4 (0.245 mi.)***	***U177***	***851***
MOFFETT GAS MART Reg Id: 43-1577	***830 LEONG DR***	***ESE 1/4 - 1/2 (0.346 mi.)***	***Y196***	***931***
UNOCAL #4769 Reg Id: 43-1598	***510 SHORELINE BLVD***	***SW 1/4 - 1/2 (0.406 mi.)***	***AC212***	***967***
EXXON RAS NO 73528 Reg Id: 43-0536	***495 MOFFETT***	***S 1/4 - 1/2 (0.469 mi.)***	***AE233***	***1045***

Lower Elevation	Address	Direction / Distance	Map ID	Page
SHIPPEN PROPERTY Reg Id: 43-2319	***1175 TERRA BELLA***	***WNW 1/8 - 1/4 (0.177 mi.)***	***O116***	***651***
TEXACO (CVX #21-1179 Reg Id: 43-1460	***975 SHORELINE BOULEV***	***WNW 1/8 - 1/4 (0.196 mi.)***	***O140***	***715***
EXXON Reg Id: 43-0739	925 SHORELINE	W 1/8 - 1/4 (0.205 mi.)	147	739
ROBB-JACK CORP. Reg Id: 43-1120	***1080 LINDA VISTA AVE***	***NNW 1/8 - 1/4 (0.224 mi.)***	***Q152***	***743***
SPECTRA-1250 W MIDDL Reg Id: 2 438169NO1	***1250 MIDDLEFIELD***	***W 1/4 - 1/2 (0.334 mi.)***	***X191***	***910***
RAISCH COMPANY Reg Id: 43-1095	1105 L AVENIDA	N 1/4 - 1/2 (0.398 mi.)	AA200	938
RUDOLPH AND SLETTEN Reg Id: 43-1156	1235 L AVENIDA	N 1/4 - 1/2 (0.402 mi.)	AB204	942
SANTA CLARA COUNT TD Reg Id: 43-2185 Reg Id: 43-2183 Reg Id: 43-2184	1235 L AVENIDA	N 1/4 - 1/2 (0.402 mi.)	AB206	943
KAISER SAND & GRAVEL Reg Id: 43-0772	***1065 L'AVENIDA AVE***	***NNE 1/4 - 1/2 (0.404 mi.)***	***209***	***964***
NORTH DIVISION Reg Id: 43-1243	***1235 L AVENIDA***	***NNW 1/4 - 1/2 (0.408 mi.)***	***AD213***	***970***
ROTO ROOTER SEWER SE Reg Id: 43-1133	1330 L AVENIDA	NNW 1/4 - 1/2 (0.421 mi.)	AD222	1004
TELCOM SEMICONDUCTOR Reg Id: 2 438122N02	***1300 TERRA BELLA AVE***	***NW 1/4 - 1/2 (0.434 mi.)***	***AF226***	***1007***
COASTSIDE NURSERY Reg Id: 43-1821	***1360 L'AVENIDA AVE***	***NNW 1/4 - 1/2 (0.442 mi.)***	***AG231***	***1038***

CA HWP: Detailed information on permitted hazardous waste facilities and corrective action ("cleanups") tracked in EnviroStor.

A review of the CA HWP list, as provided by EDR, and dated 05/12/2025 has revealed that there are 4 CA HWP sites within approximately 1 mile of the target property.

Equal/Higher Elevation	Address	Direction / Distance	Map ID	Page
NATIONAL SEMICONDUCT EPA ID: CAD095989778 Cleanup Status: CLOSED	***313 FAIRCHILD DR***	***ESE 1/2 - 1 (0.939 mi.)***	***AJ248***	***1180***
AIR PRODS & CHEMS IN EPA ID: CAD001728740 Cleanup Status: PROTECTIVE FILER	***465 N WHISMAN RD***	***ESE 1/2 - 1 (0.987 mi.)***	***255***	***1257***

Lower Elevation	Address	Direction / Distance	Map ID	Page
SPECTRA-PHYSICS INC EPA ID: CAD009138488 Cleanup Status: CLOSED	***1250 W MIDDLEFIELD R***	***W 1/4 - 1/2 (0.334 mi.)***	***X193***	***919***
1300 TERRA BELLA TEL EPA ID: CAD009111444 Cleanup Status: CLOSED	***1300 TERRA BELLA AVE***	***NW 1/4 - 1/2 (0.434 mi.)***	***AF227***	***1032***

CA Notify 65: Listings of all Proposition 65 incidents reported to counties by the State Water Resources Control Board and the Regional Water Quality Control Board. This database is no longer updated by the reporting agency.

A review of the CA Notify 65 list, as provided by EDR, and dated 06/04/2025 has revealed that there is 1 CA Notify 65 site within approximately 1 mile of the target property.

Equal/Higher Elevation	Address	Direction / Distance	Map ID	Page
ARCO #6050	***790 SHORELINE BLVD***	***WSW 1/8 - 1/4 (0.245 mi.)***	***U173***	***825***

EDR HIGH RISK HISTORICAL RECORDS

EDR Exclusive Records

EDR Hist Auto: EDR has searched selected national collections of business directories and has collected listings of potential gas station/filling station/service station sites that were available to EDR researchers. EDR's review was limited to those categories of sources that might, in EDR's opinion, include gas station/filling station/service station establishments. The categories reviewed included, but were not limited to gas, gas station, gasoline station, filling station, auto, automobile repair, auto service station, service station, etc. This database falls within a category of information EDR classifies as "High Risk Historical Records", or HRHR. EDR's HRHR effort presents unique and sometimes proprietary data about past sites and operations that typically create environmental concerns, but may not show up in current government records searches.

A review of the EDR Hist Auto list, as provided by EDR, has revealed that there is 1 EDR Hist Auto

site within approximately 0.125 miles of the target property.

Equal/Higher Elevation	Address	Direction / Distance	Map ID	Page
TRANS TECH 2000	973 LINDA VISTA AVE	WNW 0 - 1/8 (0.056 mi.)	B39	385

EXECUTIVE SUMMARY

Due to poor or inadequate address information, the following sites were not mapped. Count: 8 records.

Site Name	Database(s)
129 RQW CA AIR NATIONAL GUARD BLD	CA CERS HAZ WASTE
ABC MOFFETT FLEET MAINTENANCE FACI	CA CERS HAZ WASTE
HIGHWAY 101 AND MOFFETT BLVD	SEMS
MOFFETT FIELD NAS-TANK 28	CA LUST
MOFFETT FIELD NAS-TANK 69	CA LUST
MOFFETT FIELD NAS-TANK 26	CA LUST
MOUNTAIN VIEW LANDFILL GAS RECOVER	CA ENVIROSTOR
SOUTHERN PACIFIC RAILROAD	CA ENVIROSTOR

OVERVIEW MAP - 8150510.2S

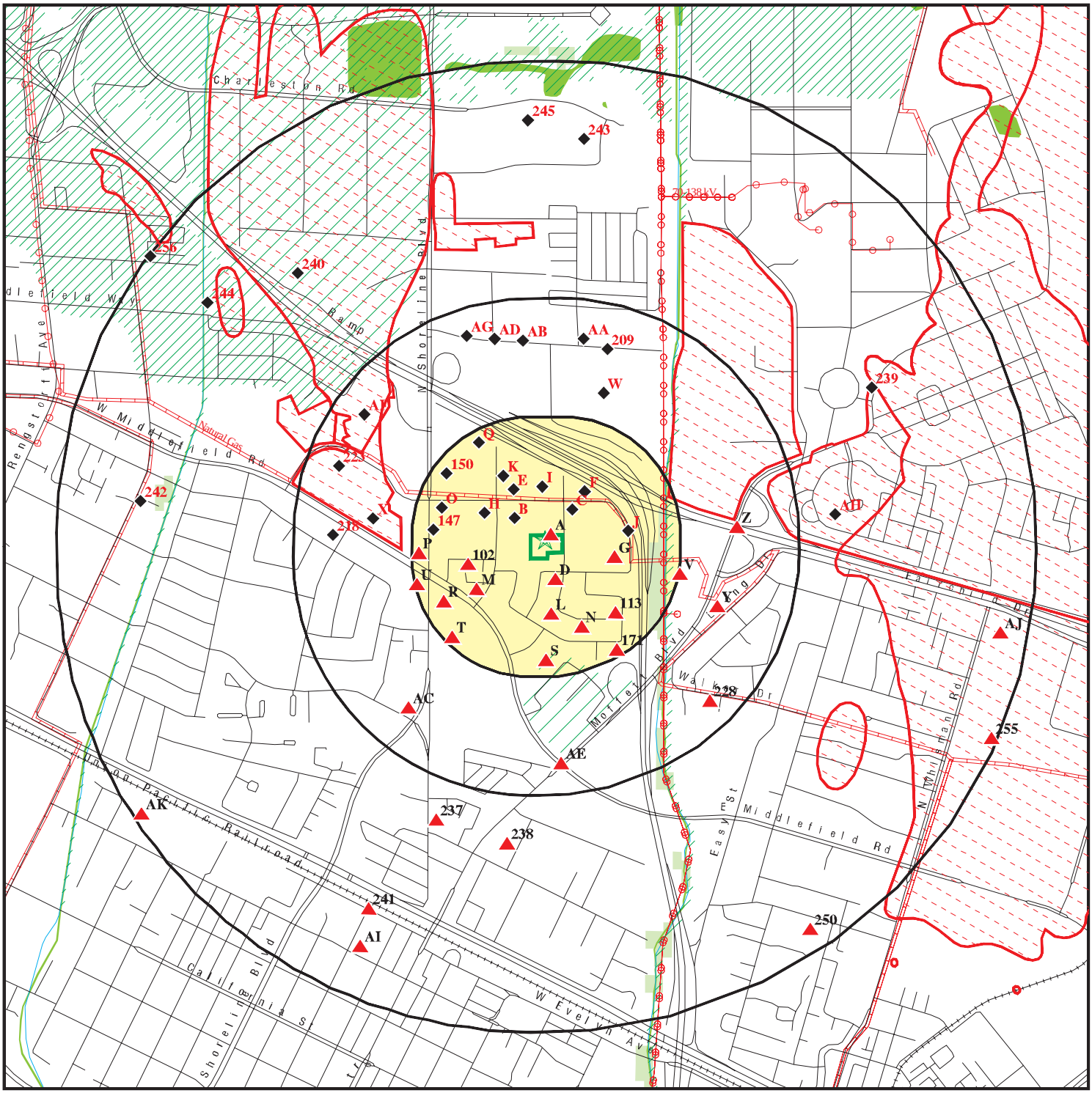

0 1/4 1/2 1 Miles

- Target Property
- Sites at elevations higher than or equal to the target property
- Sites at elevations lower than the target property
- Manufactured Gas Plants
- National Priority List Sites
- Dept. Defense Sites
- Indian Reservations BIA
- Power transmission lines
- Pipelines
- Special Flood Hazard Area (1%)
- 0.2% Annual Chance Flood Hazard
- National Wetland Inventory
- State Wetlands
- Areas of Concern

This report includes Interactive Map Layers to display and/or hide map information. The legend includes only those icons for the default map view.

SITE NAME: 940 and 924 San Rafael Avenue ADDRESS: 940 and 924 San Rafael Avenue Mountain View CA 94043 LAT/LONG: 37.40722 / 122.073635	CLIENT: Citadel EHS CONTACT: Fanny Lopez INQUIRY #: 8150510.2s DATE: October 23, 2025 7:43 pm

Copyright © 2025 EDR, Inc. © 2015 TomTom Rel. 2015.

DETAIL MAP - 8150510.2S

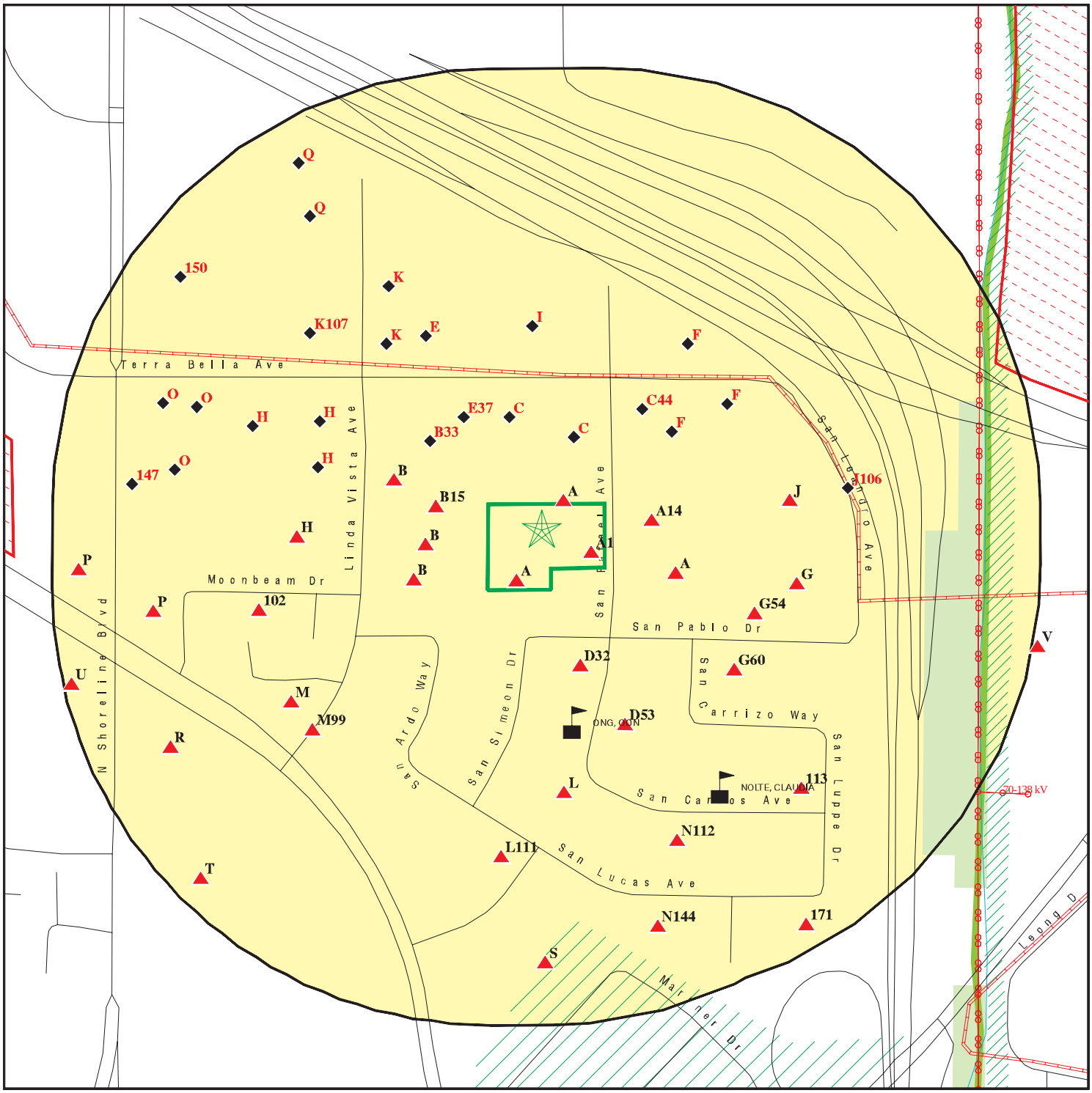

- Target Property
- Sites at elevations higher than or equal to the target property
- Sites at elevations lower than the target property
- Manufactured Gas Plants
- Sensitive Receptors
- National Priority List Sites
- Dept. Defense Sites
- Indian Reservations BIA
- Power transmission lines
- Pipelines
- Special Flood Hazard Area (1%)
- 0.2% Annual Chance Flood Hazard
- National Wetland Inventory
- State Wetlands
- Areas of Concern

This report includes Interactive Map Layers to display and/or hide map information. The legend includes only those icons for the default map view.

SITE NAME: 940 and 924 San Rafael Avenue	CLIENT: Citadel EHS
ADDRESS: 940 and 924 San Rafael Avenue Mountain View CA 94043	CONTACT: Fanny Lopez INQUIRY #: 8150510.2s
LAT/LONG: 37.40722 / 122.073635	DATE: October 23, 2025 7:44 pm

Copyright © 2025 EDR, Inc. © 2015 TomTom Rel. 2015.

MAP FINDINGS SUMMARY

Database	Search Distance (Miles)	Target Property	< 1/8	1/8 - 1/4	1/4 - 1/2	1/2 - 1	> 1	Total Plotted
STANDARD ENVIRONMENTAL RECORDS								
Lists of Federal NPL (Superfund) sites								
NPL	1.000		0	1	2	3	NR	6
Proposed NPL	1.000		0	0	0	0	NR	0
NPL LIENS	1.000		0	0	0	0	NR	0
Lists of Federal Delisted NPL sites								
Delisted NPL	1.000		0	0	0	1	NR	1
Lists of Federal sites subject to CERCLA removals and CERCLA orders								
FEDERAL FACILITY	0.500		0	0	0	NR	NR	0
SEMS	0.500		0	1	2	NR	NR	3
Lists of Federal CERCLA sites with NFRAP								
SEMS-ARCHIVE	0.500		1	0	0	NR	NR	1
Lists of Federal RCRA facilities undergoing Corrective Action								
CORRACTS	1.000		0	0	2	1	NR	3
Lists of Federal RCRA TSD facilities								
RCRA-TSDF	0.500		0	0	1	NR	NR	1
Lists of Federal RCRA generators								
RCRA-LQG	0.250		0	1	NR	NR	NR	1
RCRA-SQG	0.250		6	9	NR	NR	NR	15
RCRA-VSQG	0.250		1	0	NR	NR	NR	1
Federal institutional controls / engineering controls registries								
LUCIS	0.500		0	0	0	NR	NR	0
US ENG CONTROLS	0.500		0	1	2	NR	NR	3
US INST CONTROLS	0.500		0	1	2	NR	NR	3
Federal ERNS list								
ERNS	TP		NR	NR	NR	NR	NR	0
Lists of state- and tribal (Superfund) equivalent sites								
CA RESPONSE	1.000		0	1	0	1	NR	2
Lists of state- and tribal hazardous waste facilities								
CA ENVIROSTOR	1.000		1	1	3	17	NR	22
Lists of state and tribal landfills and solid waste disposal facilities								
CA SWF/LF	0.500		0	0	0	NR	NR	0

MAP FINDINGS SUMMARY

Database	Search Distance (Miles)	Target Property	< 1/8	1/8 - 1/4	1/4 - 1/2	1/2 - 1	> 1	Total Plotted
Lists of state and tribal leaking storage tanks								
CA LUST	0.500	1	2	9	14	NR	NR	26
INDIAN LUST	0.500		0	0	0	NR	NR	0
CA CPS-SLIC	0.500		1	4	12	NR	NR	17
CA HIST LUST	0.500	1	0	6	11	NR	NR	18
Lists of state and tribal registered storage tanks								
FEMA UST	0.250		0	0	NR	NR	NR	0
CA UST	0.250		0	8	NR	NR	NR	8
CA AST	0.250	2	0	0	NR	NR	NR	2
INDIAN UST	0.250		0	0	NR	NR	NR	0
Lists of state and tribal voluntary cleanup sites								
CA VCP	0.500		0	0	1	NR	NR	1
INDIAN VCP	0.500		0	0	0	NR	NR	0
Lists of state and tribal brownfield sites								
CA BROWNFIELDS	0.500		0	0	0	NR	NR	0
ADDITIONAL ENVIRONMENTAL RECORDS								
Local Brownfield lists								
US BROWNFIELDS	0.500		0	0	0	NR	NR	0
Local Lists of Landfill / Solid Waste Disposal Sites								
CA WMUDS/SWAT	0.500		0	0	1	NR	NR	1
CA SWRCY	0.500		1	0	0	NR	NR	1
CA HAULERS	TP		NR	NR	NR	NR	NR	0
INDIAN ODI	0.500		0	0	0	NR	NR	0
ODI	0.500		0	0	0	NR	NR	0
DEBRIS REGION 9	0.500		0	0	0	NR	NR	0
IHS OPEN DUMPS	0.500		0	0	0	NR	NR	0
Local Lists of Hazardous waste / Contaminated Sites								
US HIST CDL	TP		NR	NR	NR	NR	NR	0
CA HIST Cal-Sites	1.000		0	1	2	3	NR	6
CA SCH	0.250		0	0	NR	NR	NR	0
CA CDL	TP		NR	NR	NR	NR	NR	0
CA CERS HAZ WASTE	0.250		9	5	NR	NR	NR	14
CA Toxic Pits	1.000		0	0	0	0	NR	0
US CDL	TP		NR	NR	NR	NR	NR	0
Local Lists of Registered Storage Tanks								
CA SWEEPS UST	0.250		2	6	NR	NR	NR	8
CA HIST UST	0.250		4	5	NR	NR	NR	9
CA CERS TANKS	0.250		0	4	NR	NR	NR	4
CA FID UST	0.250		2	5	NR	NR	NR	7

MAP FINDINGS SUMMARY

Database	Search Distance (Miles)	Target Property	< 1/8	1/8 - 1/4	1/4 - 1/2	1/2 - 1	> 1	Total Plotted
Local Land Records								
CA LIENS	TP		NR	NR	NR	NR	NR	0
LIENS 2	TP		NR	NR	NR	NR	NR	0
CA DEED	0.500		0	1	3	NR	NR	4
Records of Emergency Release Reports								
HMIRS	TP		NR	NR	NR	NR	NR	0
CA CHMIRS	TP		NR	NR	NR	NR	NR	0
CA LDS	TP		NR	NR	NR	NR	NR	0
CA MCS	TP		NR	NR	NR	NR	NR	0
CA SPILLS 90	TP		NR	NR	NR	NR	NR	0
Other Ascertainable Records								
RCRA NonGen / NLR	0.250		24	17	NR	NR	NR	41
FUDS	1.000		0	0	0	1	NR	1
DOD	1.000		0	0	0	0	NR	0
SCRD DRYCLEANERS	0.500		0	0	0	NR	NR	0
US FIN ASSUR	TP		NR	NR	NR	NR	NR	0
EPA WATCH LIST	TP		NR	NR	NR	NR	NR	0
2020 COR ACTION	0.250		0	0	NR	NR	NR	0
TSCA	TP		NR	NR	NR	NR	NR	0
TRIS	TP		NR	NR	NR	NR	NR	0
SSTS	TP		NR	NR	NR	NR	NR	0
ROD	1.000		0	1	2	4	NR	7
RMP	TP		NR	NR	NR	NR	NR	0
RAATS	TP		NR	NR	NR	NR	NR	0
PRP	TP		NR	NR	NR	NR	NR	0
PADS	TP		NR	NR	NR	NR	NR	0
ICIS	TP		NR	NR	NR	NR	NR	0
FTTS	TP		NR	NR	NR	NR	NR	0
MLTS	TP		NR	NR	NR	NR	NR	0
COAL ASH DOE	TP		NR	NR	NR	NR	NR	0
COAL ASH EPA	0.500		0	0	0	NR	NR	0
PCB TRANSFORMER	TP		NR	NR	NR	NR	NR	0
RADINFO	TP		NR	NR	NR	NR	NR	0
HIST FTTS	TP		NR	NR	NR	NR	NR	0
DOT OPS	TP		NR	NR	NR	NR	NR	0
CONSENT	1.000		0	0	0	1	NR	1
INDIAN RESERV	1.000		0	0	0	0	NR	0
FUSRAP	1.000		0	0	0	0	NR	0
UMTRA	0.500		0	0	0	NR	NR	0
LEAD SMELTERS	TP		NR	NR	NR	NR	NR	0
US AIRS	TP		NR	NR	NR	NR	NR	0
US MINES	0.250		0	0	NR	NR	NR	0
MINES MRDS	0.250		0	0	NR	NR	NR	0
ABANDONED MINES	0.250		0	0	NR	NR	NR	0
FINDS	TP	1	NR	NR	NR	NR	NR	1
ECHO	TP		NR	NR	NR	NR	NR	0
DOCKET HWC	TP		NR	NR	NR	NR	NR	0
UXO	1.000		0	0	0	0	NR	0

MAP FINDINGS SUMMARY

Database	Search Distance (Miles)	Target Property	< 1/8	1/8 - 1/4	1/4 - 1/2	1/2 - 1	> 1	Total Plotted
FUELS PROGRAM	0.250		0	0	NR	NR	NR	0
PFAS NPL	0.250		0	1	NR	NR	NR	1
PFAS FEDERAL SITES	0.250		0	0	NR	NR	NR	0
PFAS TRIS	0.250		0	0	NR	NR	NR	0
PFAS TSCA	0.250		0	0	NR	NR	NR	0
PFAS RCRA MANIFEST	0.250		0	0	NR	NR	NR	0
PFAS ATSDR	0.250		0	0	NR	NR	NR	0
PFAS WQP	0.250		0	0	NR	NR	NR	0
PFAS NPDES	0.250		0	0	NR	NR	NR	0
PFAS PROJECT	0.250		0	0	NR	NR	NR	0
PFAS ECHO	0.250		1	2	NR	NR	NR	3
PFAS ECHO FIRE TRAIN	0.250		0	0	NR	NR	NR	0
PFAS PT 139 AIRPORT	0.250		0	0	NR	NR	NR	0
AQUEOUS FOAM NRC	0.250		0	0	NR	NR	NR	0
BIOSOLIDS	TP		NR	NR	NR	NR	NR	0
UST FINDER RELEASE	0.500	1	1	6	9	NR	NR	17
UST FINDER	0.250		0	3	NR	NR	NR	3
E MANIFEST	0.250		18	13	NR	NR	NR	31
CA PFAS	0.250		0	0	NR	NR	NR	0
CA AQUEOUS FOAM	0.250		0	0	NR	NR	NR	0
CA BOND EXP. PLAN	1.000		0	0	1	2	NR	3
CA CHROME PLATING	0.500		0	0	0	NR	NR	0
CA Cortese	0.500	1	1	6	10	NR	NR	18
CA CUPA Listings	0.250	1	37	12	NR	NR	NR	50
CA DRYCLEANERS	0.250		0	0	NR	NR	NR	0
CA EMI	TP		NR	NR	NR	NR	NR	0
CA ENF	TP		NR	NR	NR	NR	NR	0
CA Financial Assurance	TP		NR	NR	NR	NR	NR	0
CA ICE	TP		NR	NR	NR	NR	NR	0
CA HIST CORTESE	0.500	1	1	7	12	NR	NR	21
CA HWP	1.000		0	0	2	2	NR	4
CA HWT	0.250		0	0	NR	NR	NR	0
CA HWTS	TP	4	NR	NR	NR	NR	NR	4
CA HAZNET	TP	3	NR	NR	NR	NR	NR	3
NY MANIFEST	0.250		0	0	NR	NR	NR	0
CA MINES	0.250		0	0	NR	NR	NR	0
CA MWMP	0.250		0	0	NR	NR	NR	0
CA NPDES	TP		NR	NR	NR	NR	NR	0
CA PEST LIC	TP		NR	NR	NR	NR	NR	0
CA PROC	0.500		0	0	0	NR	NR	0
CA Notify 65	1.000		0	1	0	0	NR	1
CA HAZMAT	0.250		0	0	NR	NR	NR	0
CA UIC	TP		NR	NR	NR	NR	NR	0
CA UIC GEO	TP		NR	NR	NR	NR	NR	0
CA WASTEWATER PITS	0.500		0	0	0	NR	NR	0
CA WDS	TP		NR	NR	NR	NR	NR	0
CA WIP	0.250		0	0	NR	NR	NR	0
CA MILITARY PRIV SITES	TP		NR	NR	NR	NR	NR	0
CA PROJECT	TP		NR	NR	NR	NR	NR	0
CA WDR	TP		NR	NR	NR	NR	NR	0
CA CIWQS	TP		NR	NR	NR	NR	NR	0

MAP FINDINGS SUMMARY

Database	Search Distance (Miles)	Target Property	< 1/8	1/8 - 1/4	1/4 - 1/2	1/2 - 1	> 1	Total Plotted
CA CERS	TP	1	NR	NR	NR	NR	NR	1
CA NON-CASE INFO	TP		NR	NR	NR	NR	NR	0
CA OTHER OIL GAS	TP		NR	NR	NR	NR	NR	0
CA PROD WATER PONDS	TP		NR	NR	NR	NR	NR	0
CA SAMPLING POINT	TP		NR	NR	NR	NR	NR	0
CA WELL STIM PROJ	TP		NR	NR	NR	NR	NR	0
EDR HIGH RISK HISTORICAL RECORDS								
EDR Exclusive Records								
EDR MGP	1.000		0	0	0	0	NR	0
EDR Hist Auto	0.125		1	NR	NR	NR	NR	1
EDR Hist Cleaner	0.125		0	NR	NR	NR	NR	0
EDR RECOVERED GOVERNMENT ARCHIVES								
Exclusive Recovered Govt. Archives								
CA RGA LF	TP		NR	NR	NR	NR	NR	0
CA RGA LUST	TP	2	NR	NR	NR	NR	NR	2
- Totals --		19	114	139	94	36	0	402

NOTES:

TP = Target Property

NR = Not Requested at this Search Distance

Sites may be listed in more than one database

A1 Target Property — **1X EL CAMINO PAVING**, **924 SAN RAFAEL STREET**, **MOUNTAIN VIEW, CA 94088**

CA HWTS **S123709887**
CA HAZNET **N/A**

Site 1 of 17 in cluster A

Actual: 42 ft.

HWTS:

Name:	1X EL CAMINO PAVING
Address:	924 SAN RAFAEL STREET
Address 2:	Not reported
City,State,Zip:	MOUNTAIN VIEW, CA 94088
EPA ID:	CAC000106949
Inactive Date:	10/25/2000
Create Date:	08/08/1988
Last Act Date:	Not reported
Mailing Name:	Not reported
Mailing Address:	924 SAN RAFAEL STREET
Mailing Address 2:	CA
Mailing City,State,Zip:	MO 940430000
Owner Name:	MR. CHARLES TOVAR
Owner Address:	Not reported
Owner Address 2:	Not reported
Owner City,State,Zip:	Not reported
Owner Phone:	Not reported
Owner Fax:	Not reported
Contact Name:	KEVIN KRAUSE
Contact Address:	Not reported
Contact Address 2:	Not reported
City,State,Zip:	Not reported
Contact Phone:	Not reported
Contact Fax:	Not reported
Facility Status:	Inactive
Facility Type:	TEMPORARY
Category:	STATE
Latitude:	37.392805
Longitude:	-122.00259

HAZNET:

Name:	1X EL CAMINO PAVING
Address:	924 SAN RAFAEL STREET
Address 2:	Not reported
City,State,Zip:	MOUNTAIN VIEW, CA 940880000
Contact:	KEVIN KRAUSE
Telephone:	4087294900
Mailing Name:	Not reported
Mailing Address:	924 SAN RAFAEL STREET
Year:	1988
Gepaid:	CAC000106949
TSD EPA ID:	902466
CA Waste Code:	512 - Other empty containers 30 gallons or more
Disposal Method:	01 -
Tons:	0
Year:	1988
Gepaid:	CAC000106949
TSD EPA ID:	3800178
CA Waste Code:	512 - Other empty containers 30 gallons or more
Disposal Method:	01 -

1X EL CAMINO PAVING (Continued) **S123709887**

Tons: 0.0041

A2 **EL CAMINO PAVING** **CA RGA LUST** **S114613977**
Target **924 SAN RAFAEL AVE** **N/A**
Property **MOUNTAIN VIEW, CA**

Site 2 of 17 in cluster A

Actual: **42 ft.**

RGA LUST:
Name: EL CAMINO PAVING
Address: 924 SAN RAFAEL AVE
City: MOUNTAIN VIEW
State: MOUNTAIN VIEW
2012 EL CAMINO PAVING 924 SAN RAFAEL AVE
Name: EL CAMINO PAVING
Address: 924 SAN RAFAEL AVE
City: MOUNTAIN VIEW
State: MOUNTAIN VIEW
2011 EL CAMINO PAVING 924 SAN RAFAEL AVE
Name: EL CAMINO PAVING
Address: 924 SAN RAFAEL AVE
City: MOUNTAIN VIEW
State: MOUNTAIN VIEW
2010 EL CAMINO PAVING 924 SAN RAFAEL AVE
Name: EL CAMINO PAVING
Address: 924 SAN RAFAEL AVE
City: MOUNTAIN VIEW
State: MOUNTAIN VIEW
2009 EL CAMINO PAVING 924 SAN RAFAEL AVE
Name: EL CAMINO PAVING
Address: 924 SAN RAFAEL AVE
City: MOUNTAIN VIEW
State: MOUNTAIN VIEW
2008 EL CAMINO PAVING 924 SAN RAFAEL AVE
Name: EL CAMINO PAVING
Address: 924 SAN RAFAEL AVE
City: MOUNTAIN VIEW
State: MOUNTAIN VIEW
2007 EL CAMINO PAVING 924 SAN RAFAEL AVE
Name: EL CAMINO PAVING
Address: 924 SAN RAFAEL AVE
City: MOUNTAIN VIEW
State: MOUNTAIN VIEW
2006 EL CAMINO PAVING 924 SAN RAFAEL AVE
Name: EL CAMINO PAVING
Address: 924 SAN RAFAEL AVE
City: MOUNTAIN VIEW
State: MOUNTAIN VIEW
2005 EL CAMINO PAVING 924 SAN RAFAEL AVE
Name: EL CAMINO PAVING
Address: 924 SAN RAFAEL AVE
City: MOUNTAIN VIEW
State: MOUNTAIN VIEW
2003 EL CAMINO PAVING 924 SAN RAFAEL AVE
Name: EL CAMINO PAVING
Address: 924 SAN RAFAEL AVE
City: MOUNTAIN VIEW

EL CAMINO PAVING (Continued) **S114613977**

State: MOUNTAIN VIEW
2002 EL CAMINO PAVING 924 SAN RAFAEL AVE
Name: EL CAMINO PAVING
Address: 924 SAN RAFAEL AVE
City: MOUNTAIN VIEW
State: MOUNTAIN VIEW
2001 EL CAMINO PAVING 924 SAN RAFAEL AVE
Name: EL CAMINO PAVING
Address: 924 SAN RAFAEL AVE
City: MOUNTAIN VIEW
State: MOUNTAIN VIEW
2000 EL CAMINO PAVING 924 SAN RAFAEL AVE
Name: EL CAMINO PAVING
Address: 924 SAN RAFAEL AVE
City: MOUNTAIN VIEW
State: MOUNTAIN VIEW
1998 EL CAMINO PAVING 924 SAN RAFAEL AVE
Name: EL CAMINO PAVING
Address: 924 SAN RAFAEL AVE
City: MOUNTAIN VIEW
State: MOUNTAIN VIEW
1997 EL CAMINO PAVING 924 SAN RAFAEL AVE
Name: EL CAMINO PAVING
Address: 924 SAN RAFAEL AVE
City: MOUNTAIN VIEW
State: MOUNTAIN VIEW
1996 EL CAMINO PAVING 924 SAN RAFAEL AVE
Name: EL CAMINO PAVING
Address: 924 SAN RAFAEL AVE
City: MOUNTAIN VIEW
State: MOUNTAIN VIEW
1995 EL CAMINO PAVING 924 SAN RAFAEL AVE
Name: EL CAMINO PAVING
Address: 924 SAN RAFAEL AVE
City: MOUNTAIN VIEW
State: MOUNTAIN VIEW
1994 EL CAMINO PAVING 924 SAN RAFAEL AVE
Name: EL CAMINO PAVING
Address: 924 SAN RAFAEL AVE
City: MOUNTAIN VIEW
State: MOUNTAIN VIEW
1993 EL CAMINO PAVING 924 SAN RAFAEL AVE
Name: EL CAMINO PAVING
Address: 924 SAN RAFAEL AVE
City: MOUNTAIN VIEW
State: MOUNTAIN VIEW
1992 EL CAMINO PAVING 924 SAN RAFAEL AVE

A3 **EL CAMINO PAVING** **FINDS** **1023273039**
Target **924 SAN RAFAEL AVE** **N/A**
Property **MOUNTAIN VIEW, CA 94043**

Site 3 of 17 in cluster A

Actual: **42 ft.**

FINDS:
Registry ID: 110065631356

Click Here for FRS Facility Detail Report:

Environmental Interest/Information System:
The California Environmental Protection Agency (CalEPA) has recently implemented a new data warehouse system (nSite). This data warehouse combines and merges facility and site information from five different systems managed within CalEPA. The five systems are: California Environmental Reporting System (CERS),EnviroStor, GeoTracker, California Integrated Water Quality System (CIWQS), andToxic Release Inventory (TRI).

Click this hyperlink while viewing on your computer to access additional FINDS: detail in the EDR Site Report.

A4 **EL CAMINO PAVING** **UST FINDER RELEASE** **1028952272**
Target **924 SAN RAFAEL AVE** **N/A**
Property **MOUNTAIN VIEW, CA 94043**

Site 4 of 17 in cluster A

Actual: **42 ft.**

UST FINDER RELEASE:

Object ID:	44015
Facility ID:	Not reported
Lust ID:	CAT0608500547
Name:	EL CAMINO PAVING
Address:	924 SAN RAFAEL AVE
City,State,Zip:	MOUNTAIN VIEW, CA 94043
Address Match Type:	PointAddress
Reported Date:	Not reported
Status:	No Further Action
Substance:	Not reported
Population within 1500ft:	929
Domestic Wells within 1500ft:	0
Land Use:	Developed, Medium Intensity
Within SPA:	No
SPA PWS Facility ID:	Not reported
SPA Water Type:	Not reported
SPA Facility Type:	Not reported
SPA HUC12:	Not reported
Within WHPA:	Yes
WHPA PWS Facility ID:	CA4310001_22327
WHPA Water Type:	GW - Ground water
WHPA Facility Type:	WL - Well
WHPA HUC12:	180500030406
Within 100yr Floodplain:	No
Tribe:	Not reported
EPA Region:	9
NFA Letter 1:	Not reported
NFA Letter 2:	Not reported
NFA Letter 3:	Not reported
NFA Letter 4:	Not reported
Closed With Residual Contaminate:	Not reported

EL CAMINO PAVING (Continued) **1028952272**

Coordinate Source:	Geocode
X Coord:	-122.07296
Y Coord:	37.4069400000001
Latitude:	37.4069399999999
Longitude:	-122.072959999999

A5 **1X EL CAMINO PAVING** **CA HWTS** **S124524910**
Target **924 SAN RAFAEL AVE** **N/A**
Property **MOUNTAIN VIEW, CA 94088**

Site 5 of 17 in cluster A

Actual: **42 ft.**

HWTS:

Name:	1X EL CAMINO PAVING
Address:	924 SAN RAFAEL AVE
Address 2:	Not reported
City,State,Zip:	MOUNTAIN VIEW, CA 94088
EPA ID:	CAC000103701
Inactive Date:	10/25/2000
Create Date:	07/25/1988
Last Act Date:	Not reported
Mailing Name:	Not reported
Mailing Address:	Not reported
Mailing Address 2:	CA
Mailing City,State,Zip:	SU 940880000
Owner Name:	Not reported
Owner Address:	Not reported
Owner Address 2:	Not reported
Owner City,State,Zip:	Not reported
Owner Phone:	Not reported
Owner Fax:	Not reported
Contact Name:	CHARLES TOVAR
Contact Address:	Not reported
Contact Address 2:	Not reported
City,State,Zip:	Not reported
Contact Phone:	Not reported
Contact Fax:	Not reported
Facility Status:	Inactive
Facility Type:	TEMPORARY
Category:	STATE
Latitude:	37.392805
Longitude:	-122.00259

A6 **EL CAMINO PAVING** **CA RGA LUST** **S114613978**
Target **924 SAN RAFAEL AVE** **N/A**
Property **SANTA CLARA, CA**

Site 6 of 17 in cluster A

Actual: **42 ft.**

RGA LUST:

Name:	EL CAMINO PAVING
Address:	924 SAN RAFAEL AVE
City:	SANTA CLARA
State:	SANTA CLARA

2004 EL CAMINO PAVING 924 SAN RAFAEL AVE

A7 **EL CAMINO PAVING INC** **CA HWTS** **S123616699**
Target **924 SAN RAFAEL AVE** **CA HAZNET** **N/A**
Property **MOUNTAIN VIEW, CA 94043**

Site 7 of 17 in cluster A

Actual:
42 ft.

HWTS:

Name:	EL CAMINO PAVING INC
Address:	924 SAN RAFAEL AVE
Address 2:	Not reported
City,State,Zip:	MOUNTAIN VIEW, CA 94043
EPA ID:	CAL000045158
Inactive Date:	06/30/2008
Create Date:	04/02/1991
Last Act Date:	Not reported
Mailing Name:	Not reported
Mailing Address:	PO BOX 62319
Mailing Address 2:	CA
Mailing City,State,Zip:	SU 940882319
Owner Name:	ESTEVAN L. ALVA
Owner Address:	924 SAN RAFAEL AVENUE
Owner Address 2:	Not reported
Owner City,State,Zip:	MOUNTAIN VIEW, CA 940430000
Owner Phone:	Not reported
Owner Fax:	Not reported
Contact Name:	MELISSA A CAMPOS/VICE-PRES
Contact Address:	924 SAN RAFAEL AVE
Contact Address 2:	Not reported
City,State,Zip:	MOUNTAIN VIEW, CA 940431926
Contact Phone:	Not reported
Contact Fax:	Not reported
Facility Status:	Inactive
Facility Type:	PERMANENT
Category:	STATE
Latitude:	37.406833
Longitude:	-122.072889

HAZNET:

Name:	EL CAMINO PAVING INC
Address:	924 SAN RAFAEL AVE
Address 2:	Not reported
City,State,Zip:	MOUNTAIN VIEW, CA 940431926
Contact:	MELISSA A CAMPOS/VICE-PRES
Telephone:	6509657283
Mailing Name:	Not reported
Mailing Address:	PO BOX 62319
Year:	2009
Gepaid:	CAL000045158
TSD EPA ID:	CAD980884183
CA Waste Code:	223 - Unspecified oil-containing waste
Disposal Method:	H141 - Storage, Bulking, And/Or Transfer Off Site--No Treatment/Reovery (H010-H129) Or (H131-H135)
Tons:	0.1725
Year:	2008
Gepaid:	CAL000045158
TSD EPA ID:	CAD980884183
CA Waste Code:	223 - Unspecified oil-containing waste

EL CAMINO PAVING INC (Continued) **S123616699**

Disposal Method:	H141 - Storage, Bulking, And/Or Transfer Off Site--No Treatment/Reovery (H010-H129) Or (H131-H135)
Tons:	0.1875
Year:	2007
Gepaid:	CAL000045158
TSD EPA ID:	CAL000190816
CA Waste Code:	221 - Waste oil and mixed oil
Disposal Method:	H141 - Storage, Bulking, And/Or Transfer Off Site--No Treatment/Reovery (H010-H129) Or (H131-H135)
Tons:	8.17
Year:	2007
Gepaid:	CAL000045158
TSD EPA ID:	CAD980884183
CA Waste Code:	331 - Off-specification, aged or surplus organics
Disposal Method:	H141 - Storage, Bulking, And/Or Transfer Off Site--No Treatment/Reovery (H010-H129) Or (H131-H135)
Tons:	0.2175
Year:	2007
Gepaid:	CAL000045158
TSD EPA ID:	CAD980884183
CA Waste Code:	223 - Unspecified oil-containing waste
Disposal Method:	H141 - Storage, Bulking, And/Or Transfer Off Site--No Treatment/Reovery (H010-H129) Or (H131-H135)
Tons:	0.175
Year:	2006
Gepaid:	CAL000045158
TSD EPA ID:	CAL000190816
CA Waste Code:	221 - Waste oil and mixed oil
Disposal Method:	R01 - Recycler
Tons:	4.18
Year:	2005
Gepaid:	CAL000045158
TSD EPA ID:	CAL000190816
CA Waste Code:	221 - Waste oil and mixed oil
Disposal Method:	R01 - Recycler
Tons:	12.35
Year:	2004
Gepaid:	CAL000045158
TSD EPA ID:	CAD980884183
CA Waste Code:	223 - Unspecified oil-containing waste
Disposal Method:	H01 - Transfer Station
Tons:	0.175
Year:	2001
Gepaid:	CAL000045158
TSD EPA ID:	CAL000190816
CA Waste Code:	221 - Waste oil and mixed oil
Disposal Method:	R01 - Recycler
Tons:	3.8
Year:	1999

EL CAMINO PAVING INC (Continued) **S123616699**

Gepaid:	CAL000045158
TSD EPA ID:	CAD099452708
CA Waste Code:	223 - Unspecified oil-containing waste
Disposal Method:	R01 - Recycler
Tons:	9.7578

Click this hyperlink while viewing on your computer to access
12 additional CA HAZNET: record(s) in the EDR Site Report.

Additional Information:

Year:	2009
Gen EPA ID:	CAL000045158
Shipment Date:	20090115
Creation Date:	3/9/2009 18:30:09
Receipt Date:	20090116
Manifest ID:	000777543GBF
Trans EPA ID:	CA0000646497
Trans Name:	SHOP HAZARDS SOLUTIONS
Trans 2 EPA ID:	Not reported
Trans 2 Name:	Not reported
TSDF EPA ID:	CAD980884183
Trans Name:	GEM-RANCHO CORDOVA LLC
TSDF Alt EPA ID:	Not reported
TSDF Alt Name:	Not reported
Waste Code Description:	223 - Unspecified oil-containing waste
RCRA Code:	Not reported
Meth Code:	H141 - Storage, Bulking, And/Or Transfer Off Site--No Treatment/Reovery (H010-H129) Or (H131-H135)
Quantity Tons:	0.1725
Waste Quantity:	345
Quantity Unit:	P
Additional Code 1:	Not reported
Additional Code 2:	Not reported
Additional Code 3:	Not reported
Additional Code 4:	Not reported
Additional Code 5:	Not reported

Additional Information:

Year:	2008
Gen EPA ID:	CAL000045158
Shipment Date:	20080701
Creation Date:	8/25/2008 18:30:17
Receipt Date:	20080709
Manifest ID:	003235980JJK
Trans EPA ID:	CA0000646497
Trans Name:	SHOP HAZARDS SOLUTIONS
Trans 2 EPA ID:	Not reported
Trans 2 Name:	Not reported
TSDF EPA ID:	CAD980884183
Trans Name:	GEM-RANCHO CORDOVA LLC
TSDF Alt EPA ID:	Not reported
TSDF Alt Name:	Not reported
Waste Code Description:	223 - Unspecified oil-containing waste

EL CAMINO PAVING INC (Continued) **S123616699**

RCRA Code: Not reported
Meth Code: H141 - Storage, Bulking, And/Or Transfer Off Site--No Treatment/Reovery (H010-H129) Or (H131-H135)
Quantity Tons: 0.1875
Waste Quantity: 375
Quantity Unit: P
Additional Code 1: Not reported
Additional Code 2: Not reported
Additional Code 3: Not reported
Additional Code 4: Not reported
Additional Code 5: Not reported

Additional Information:
Year: 2007
Gen EPA ID: CAL000045158

Shipment Date: 20070816
Creation Date: 11/6/2007 18:30:22
Receipt Date: 20070817
Manifest ID: 000980374FLE
Trans EPA ID: CAL000827878
Trans Name: AMERICAN VALLEY WASTE OIL
Trans 2 EPA ID: Not reported
Trans 2 Name: Not reported
TSDF EPA ID: CAL000190816
Trans Name: RIVERBANK OIL TRANSFER
TSDF Alt EPA ID: Not reported
TSDF Alt Name: Not reported
Waste Code Description: 221 - Waste oil and mixed oil
RCRA Code: Not reported
Meth Code: H141 - Storage, Bulking, And/Or Transfer Off Site--No Treatment/Reovery (H010-H129) Or (H131-H135)
Quantity Tons: 3.8
Waste Quantity: 1000
Quantity Unit: G
Additional Code 1: Not reported
Additional Code 2: Not reported
Additional Code 3: Not reported
Additional Code 4: Not reported
Additional Code 5: Not reported

Shipment Date: 20070705
Creation Date: 11/5/2007 18:30:36
Receipt Date: 20070711
Manifest ID: 001421476JJK
Trans EPA ID: CA0000646497
Trans Name: SHOP HAZARDS SOLUTIONS
Trans 2 EPA ID: Not reported
Trans 2 Name: Not reported
TSDF EPA ID: CAD980884183
Trans Name: GEM-RANCHO CORDOVA LLC
TSDF Alt EPA ID: Not reported
TSDF Alt Name: Not reported
Waste Code Description: 331 - Off-specification, aged, or surplus organics
RCRA Code: Not reported
Meth Code: H141 - Storage, Bulking, And/Or Transfer Off Site--No Treatment/Reovery (H010-H129) Or (H131-H135)

EL CAMINO PAVING INC (Continued) **S123616699**

Quantity Tons:	0.085
Waste Quantity:	170
Quantity Unit:	P
Additional Code 1:	Not reported
Additional Code 2:	Not reported
Additional Code 3:	Not reported
Additional Code 4:	Not reported
Additional Code 5:	Not reported
Shipment Date:	20070705
Creation Date:	11/5/2007 18:30:36
Receipt Date:	20070711
Manifest ID:	001421476JJK
Trans EPA ID:	CA0000646497
Trans Name:	SHOP HAZARDS SOLUTIONS
Trans 2 EPA ID:	Not reported
Trans 2 Name:	Not reported
TSDF EPA ID:	CAD980884183
Trans Name:	GEM-RANCHO CORDOVA LLC
TSDF Alt EPA ID:	Not reported
TSDF Alt Name:	Not reported
Waste Code Description:	331 - Off-specification, aged, or surplus organics
RCRA Code:	F003
Meth Code:	H141 - Storage, Bulking, And/Or Transfer Off Site--No Treatment/Reovery (H010-H129) Or (H131-H135)
Quantity Tons:	0.1325
Waste Quantity:	265
Quantity Unit:	P
Additional Code 1:	D001
Additional Code 2:	Not reported
Additional Code 3:	Not reported
Additional Code 4:	Not reported
Additional Code 5:	Not reported
Shipment Date:	20070705
Creation Date:	11/5/2007 18:30:36
Receipt Date:	20070711
Manifest ID:	001421476JJK
Trans EPA ID:	CA0000646497
Trans Name:	SHOP HAZARDS SOLUTIONS
Trans 2 EPA ID:	Not reported
Trans 2 Name:	Not reported
TSDF EPA ID:	CAD980884183
Trans Name:	GEM-RANCHO CORDOVA LLC
TSDF Alt EPA ID:	Not reported
TSDF Alt Name:	Not reported
Waste Code Description:	223 - Unspecified oil-containing waste
RCRA Code:	Not reported
Meth Code:	H141 - Storage, Bulking, And/Or Transfer Off Site--No Treatment/Reovery (H010-H129) Or (H131-H135)
Quantity Tons:	0.175
Waste Quantity:	350
Quantity Unit:	P
Additional Code 1:	Not reported
Additional Code 2:	Not reported
Additional Code 3:	Not reported
Additional Code 4:	Not reported

EL CAMINO PAVING INC (Continued) **S123616699**

Additional Code 5:	Not reported
Shipment Date:	20070427
Creation Date:	10/18/2007 18:30:07
Receipt Date:	20070504
Manifest ID:	000660594FLE
Trans EPA ID:	CAL000827878
Trans Name:	AMERICAN VALLEY WASTE OIL
Trans 2 EPA ID:	Not reported
Trans 2 Name:	Not reported
TSDF EPA ID:	CAL000190816
Trans Name:	RIVERBANK OIL TRANSFER
TSDF Alt EPA ID:	Not reported
TSDF Alt Name:	Not reported
Waste Code Description:	221 - Waste oil and mixed oil
RCRA Code:	Not reported
Meth Code:	H141 - Storage, Bulking, And/Or Transfer Off Site--No Treatment/Reovery (H010-H129) Or (H131-H135)
Quantity Tons:	4.37
Waste Quantity:	1150
Quantity Unit:	G
Additional Code 1:	Not reported
Additional Code 2:	Not reported
Additional Code 3:	Not reported
Additional Code 4:	Not reported
Additional Code 5:	Not reported

Additional Information:

Year:	2006
Gen EPA ID:	CAL000045158
Shipment Date:	20060308
Creation Date:	7/27/2006 18:31:56
Receipt Date:	20060314
Manifest ID:	24716053
Trans EPA ID:	CAL000827878
Trans Name:	AMERICAN VALLEY WASTE OIL
Trans 2 EPA ID:	Not reported
Trans 2 Name:	Not reported
TSDF EPA ID:	CAL000190816
Trans Name:	RIVERBANK OIL TRANSFER
TSDF Alt EPA ID:	CAL000190816
TSDF Alt Name:	Not reported
Waste Code Description:	221 - Waste oil and mixed oil
RCRA Code:	Not reported
Meth Code:	R01 - Recycler
Quantity Tons:	4.18
Waste Quantity:	1100
Quantity Unit:	G
Additional Code 1:	Not reported
Additional Code 2:	Not reported
Additional Code 3:	Not reported
Additional Code 4:	Not reported
Additional Code 5:	Not reported

Additional Information:

EL CAMINO PAVING INC (Continued) **S123616699**

Year:	2005
Gen EPA ID:	CAL000045158
Shipment Date:	20051101
Creation Date:	7/12/2006 18:30:47
Receipt Date:	20051101
Manifest ID:	24718338
Trans EPA ID:	CAL000827878
Trans Name:	AMERICAN VALLEY WASTE OIL
Trans 2 EPA ID:	Not reported
Trans 2 Name:	Not reported
TSDF EPA ID:	CAL000190816
Trans Name:	RIVERBANK OIL TRANSFER
TSDF Alt EPA ID:	CAL000190816
TSDF Alt Name:	Not reported
Waste Code Description:	221 - Waste oil and mixed oil
RCRA Code:	Not reported
Meth Code:	R01 - Recycler
Quantity Tons:	4.18
Waste Quantity:	1100
Quantity Unit:	G
Additional Code 1:	Not reported
Additional Code 2:	Not reported
Additional Code 3:	Not reported
Additional Code 4:	Not reported
Additional Code 5:	Not reported
Shipment Date:	20050524
Creation Date:	8/17/2005 18:32:04
Receipt Date:	20050525
Manifest ID:	23774475
Trans EPA ID:	CAL000827878
Trans Name:	AMERICAN VALLEY WASTE OIL
Trans 2 EPA ID:	Not reported
Trans 2 Name:	Not reported
TSDF EPA ID:	CAL000190816
Trans Name:	RIVERBANK OIL TRANSFER
TSDF Alt EPA ID:	CAL000190816
TSDF Alt Name:	Not reported
Waste Code Description:	221 - Waste oil and mixed oil
RCRA Code:	Not reported
Meth Code:	R01 - Recycler
Quantity Tons:	4.18
Waste Quantity:	1100
Quantity Unit:	G
Additional Code 1:	Not reported
Additional Code 2:	Not reported
Additional Code 3:	Not reported
Additional Code 4:	Not reported
Additional Code 5:	Not reported
Shipment Date:	20050120
Creation Date:	4/2/2005 18:31:07
Receipt Date:	20050126
Manifest ID:	23794064
Trans EPA ID:	CAL000827878
Trans Name:	AMERICAN VALLEY WASTE OIL

EL CAMINO PAVING INC (Continued) **S123616699**

Trans 2 EPA ID:	Not reported
Trans 2 Name:	Not reported
TSDF EPA ID:	CAL000190816
Trans Name:	RIVERBANK OIL TRANSFER
TSDF Alt EPA ID:	CAL000190816
TSDF Alt Name:	Not reported
Waste Code Description:	221 - Waste oil and mixed oil
RCRA Code:	Not reported
Meth Code:	R01 - Recycler
Quantity Tons:	3.99
Waste Quantity:	1050
Quantity Unit:	G
Additional Code 1:	Not reported
Additional Code 2:	Not reported
Additional Code 3:	Not reported
Additional Code 4:	Not reported
Additional Code 5:	Not reported

Additional Information:

Year:	2004
Gen EPA ID:	CAL000045158
Shipment Date:	20041026
Creation Date:	1/20/2005 18:31:32
Receipt Date:	20041105
Manifest ID:	23375104
Trans EPA ID:	CA0000646497
Trans Name:	SHOP HAZARDS SOLUTIONS
Trans 2 EPA ID:	Not reported
Trans 2 Name:	Not reported
TSDF EPA ID:	CAD980884183
Trans Name:	GENERAL ENVIRONMENTAL
TSDF Alt EPA ID:	Not reported
TSDF Alt Name:	Not reported
Waste Code Description:	223 - Unspecified oil-containing waste
RCRA Code:	NON
Meth Code:	H01 - Transfer Station
Quantity Tons:	0.175
Waste Quantity:	350
Quantity Unit:	P
Additional Code 1:	Not reported
Additional Code 2:	Not reported
Additional Code 3:	Not reported
Additional Code 4:	Not reported
Additional Code 5:	Not reported

Additional Information:

Year:	2001
Gen EPA ID:	CAL000045158
Shipment Date:	20011012
Creation Date:	1/16/2002 0:00:00
Receipt Date:	20011015
Manifest ID:	21150421
Trans EPA ID:	CAL000827878
Trans Name:	Not reported

EL CAMINO PAVING INC (Continued) **S123616699**

Trans 2 EPA ID:	Not reported
Trans 2 Name:	Not reported
TSDF EPA ID:	CAL000190816
Trans Name:	Not reported
TSDF Alt EPA ID:	CAL000190816
TSDF Alt Name:	Not reported
Waste Code Description:	221 - Waste oil and mixed oil
RCRA Code:	Not reported
Meth Code:	R01 - Recycler
Quantity Tons:	3.8
Waste Quantity:	1000
Quantity Unit:	G
Additional Code 1:	Not reported
Additional Code 2:	Not reported
Additional Code 3:	Not reported
Additional Code 4:	Not reported
Additional Code 5:	Not reported

Additional Information:

Year:	1999
Gen EPA ID:	CAL000045158
Shipment Date:	19990525
Creation Date:	7/19/1999 0:00:00
Receipt Date:	19990601
Manifest ID:	98776638
Trans EPA ID:	CAD982417255
Trans Name:	Not reported
Trans 2 EPA ID:	Not reported
Trans 2 Name:	Not reported
TSDF EPA ID:	CAD099452708
Trans Name:	Not reported
TSDF Alt EPA ID:	Not reported
TSDF Alt Name:	Not reported
Waste Code Description:	223 - Unspecified oil-containing waste
RCRA Code:	Not reported
Meth Code:	R01 - Recycler
Quantity Tons:	5.2125
Waste Quantity:	1250
Quantity Unit:	G
Additional Code 1:	Not reported
Additional Code 2:	Not reported
Additional Code 3:	Not reported
Additional Code 4:	Not reported
Additional Code 5:	Not reported
Shipment Date:	19990114
Creation Date:	3/15/1999 0:00:00
Receipt Date:	19990119
Manifest ID:	98891734
Trans EPA ID:	CAD982417255
Trans Name:	Not reported
Trans 2 EPA ID:	Not reported
Trans 2 Name:	Not reported
TSDF EPA ID:	CAD099452708
Trans Name:	Not reported
TSDF Alt EPA ID:	Not reported

EL CAMINO PAVING INC (Continued) **S123616699**

TSDF Alt Name:	Not reported
Waste Code Description:	223 - Unspecified oil-containing waste
RCRA Code:	Not reported
Meth Code:	R01 - Recycler
Quantity Tons:	4.5453
Waste Quantity:	1090
Quantity Unit:	G
Additional Code 1:	Not reported
Additional Code 2:	Not reported
Additional Code 3:	Not reported
Additional Code 4:	Not reported
Additional Code 5:	Not reported

Additional Information:

Year:	1998
Gen EPA ID:	CAL000045158
Shipment Date:	19980810
Creation Date:	11/2/1998 0:00:00
Receipt Date:	Not reported
Manifest ID:	98111448
Trans EPA ID:	CAD982417255
Trans Name:	Not reported
Trans 2 EPA ID:	Not reported
Trans 2 Name:	Not reported
TSDF EPA ID:	CAD088838222
Trans Name:	Not reported
TSDF Alt EPA ID:	Not reported
TSDF Alt Name:	Not reported
Waste Code Description:	223 - Unspecified oil-containing waste
RCRA Code:	Not reported
Meth Code:	- Not reported
Quantity Tons:	4.7955
Waste Quantity:	1150
Quantity Unit:	G
Additional Code 1:	Not reported
Additional Code 2:	Not reported
Additional Code 3:	Not reported
Additional Code 4:	Not reported
Additional Code 5:	Not reported
Shipment Date:	19980727
Creation Date:	9/15/1998 0:00:00
Receipt Date:	19980729
Manifest ID:	98111386
Trans EPA ID:	CAD982417255
Trans Name:	Not reported
Trans 2 EPA ID:	Not reported
Trans 2 Name:	Not reported
TSDF EPA ID:	CAT080025711
Trans Name:	Not reported
TSDF Alt EPA ID:	Not reported
TSDF Alt Name:	Not reported
Waste Code Description:	134 - Aqueous solution with <10% total organic residues
RCRA Code:	Not reported
Meth Code:	R01 - Recycler
Quantity Tons:	3.003

EL CAMINO PAVING INC (Continued) **S123616699**

Waste Quantity:	715
Quantity Unit:	G
Additional Code 1:	Not reported
Additional Code 2:	Not reported
Additional Code 3:	Not reported
Additional Code 4:	Not reported
Additional Code 5:	Not reported
Shipment Date:	19980707
Creation Date:	9/15/1998 0:00:00
Receipt Date:	19980709
Manifest ID:	98111316
Trans EPA ID:	CAD982417255
Trans Name:	Not reported
Trans 2 EPA ID:	Not reported
Trans 2 Name:	Not reported
TSDF EPA ID:	CAD088838222
Trans Name:	Not reported
TSDF Alt EPA ID:	CAD088838222
TSDF Alt Name:	Not reported
Waste Code Description:	223 - Unspecified oil-containing waste
RCRA Code:	Not reported
Meth Code:	R01 - Recycler
Quantity Tons:	0.834
Waste Quantity:	200
Quantity Unit:	G
Additional Code 1:	Not reported
Additional Code 2:	Not reported
Additional Code 3:	Not reported
Additional Code 4:	Not reported
Additional Code 5:	Not reported
Shipment Date:	19980317
Creation Date:	5/8/1998 0:00:00
Receipt Date:	19980317
Manifest ID:	97337422
Trans EPA ID:	CAD009452657
Trans Name:	Not reported
Trans 2 EPA ID:	Not reported
Trans 2 Name:	Not reported
TSDF EPA ID:	CAD009452657
Trans Name:	Not reported
TSDF Alt EPA ID:	Not reported
TSDF Alt Name:	Not reported
Waste Code Description:	331 - Off-specification, aged, or surplus organics
RCRA Code:	D001
Meth Code:	R01 - Recycler
Quantity Tons:	0.363
Waste Quantity:	110
Quantity Unit:	G
Additional Code 1:	Not reported
Additional Code 2:	Not reported
Additional Code 3:	Not reported
Additional Code 4:	Not reported
Additional Code 5:	Not reported
Shipment Date:	19980126

EL CAMINO PAVING INC (Continued) **S123616699**

Creation Date:	3/31/1998 0:00:00
Receipt Date:	19980128
Manifest ID:	97338660
Trans EPA ID:	CAD982417255
Trans Name:	Not reported
Trans 2 EPA ID:	NVD982358483
Trans 2 Name:	Not reported
TSDF EPA ID:	NVD982358483
Trans Name:	Not reported
TSDF Alt EPA ID:	Not reported
TSDF Alt Name:	Not reported
Waste Code Description:	223 - Unspecified oil-containing waste
RCRA Code:	Not reported
Meth Code:	R01 - Recycler
Quantity Tons:	4.8997
Waste Quantity:	1175
Quantity Unit:	G
Additional Code 1:	Not reported
Additional Code 2:	Not reported
Additional Code 3:	Not reported
Additional Code 4:	Not reported
Additional Code 5:	Not reported

Additional Information:

Year:	1997
Gen EPA ID:	CAL000045158
Shipment Date:	19971031
Creation Date:	7/23/1998 0:00:00
Receipt Date:	19971104
Manifest ID:	96641967
Trans EPA ID:	CAD982417255
Trans Name:	Not reported
Trans 2 EPA ID:	NVD982358483
Trans 2 Name:	Not reported
TSDF EPA ID:	NVD982358483
Trans Name:	Not reported
TSDF Alt EPA ID:	NVD982358483
TSDF Alt Name:	Not reported
Waste Code Description:	223 - Unspecified oil-containing waste
RCRA Code:	Not reported
Meth Code:	R01 - Recycler
Quantity Tons:	5.0457
Waste Quantity:	1210
Quantity Unit:	G
Additional Code 1:	Not reported
Additional Code 2:	Not reported
Additional Code 3:	Not reported
Additional Code 4:	Not reported
Additional Code 5:	Not reported
Shipment Date:	19970418
Creation Date:	7/17/1997 0:00:00
Receipt Date:	19970425
Manifest ID:	96651993
Trans EPA ID:	CAD982417255
Trans Name:	Not reported

EL CAMINO PAVING INC (Continued) **S123616699**

Trans 2 EPA ID:	Not reported
Trans 2 Name:	Not reported
TSDF EPA ID:	NVD982358483
Trans Name:	Not reported
TSDF Alt EPA ID:	Not reported
TSDF Alt Name:	Not reported
Waste Code Description:	223 - Unspecified oil-containing waste
RCRA Code:	Not reported
Meth Code:	R01 - Recycler
Quantity Tons:	5.3376
Waste Quantity:	1280
Quantity Unit:	G
Additional Code 1:	Not reported
Additional Code 2:	Not reported
Additional Code 3:	Not reported
Additional Code 4:	Not reported
Additional Code 5:	Not reported

A8 **EL CAMINO PAVING** **CA LUST** **S101303752**
Target **924 SAN RAFAEL AVE** **CA HIST LUST** **N/A**
Property **MOUNTAIN VIEW, CA 94043** **CA Cortese**
CA HIST CORTESE
Site 8 of 17 in cluster A **CA CERS**

Actual: **42 ft.**

LUST:

Name:	EL CAMINO PAVING
Address:	924 SAN RAFAEL AVE
City,State,Zip:	MOUNTAIN VIEW, CA 94043
Lead Agency:	SANTA CLARA COUNTY LOP
Case Type:	LUST Cleanup Site

Geo Track:

Global Id:	T0608500547
Latitude:	37.407144
Longitude:	-122.072367
Status:	Completed - Case Closed
Status Date:	03/14/2001
Case Worker:	DEH
RB Case Number:	Not reported
Local Agency:	SANTA CLARA COUNTY LOP
File Location:	All Files are on GeoTracker or in the Local Agency Database
Local Case Number:	Not reported
Potential Media Affect:	Other Groundwater (uses other than drinking water)
Potential Contaminants of Concern:	Diesel
EPA Region:	9
Coordinate Source:	* Digitized From APN (Acessor Parcel Maps)
Cuf Case:	Not reported
Quantity Released Gallons:	Not reported
Begin Date:	06/29/1988
Leak Reported Date:	06/29/1988
How Discovered:	Not reported
How Discovered Description:	Not reported
Discharge Source:	Not reported
Discharge Cause:	Not reported
Stop Method:	Not reported
Stop Description:	Not reported
No Further Action Date:	03/14/2001
CA Water Watershed Name:	Santa Clara - Palo Alto (205.50)

EL CAMINO PAVING (Continued) **S101303752**

Dwr Groundwater Subbasin Name: Santa Clara Valley - Santa Clara (2-009.02)
Disadvantaged Community: Not reported
CA Enviroscreen 3 Score: 31-35%
CA Enviroscreen 4 Score: 15-20%
Military DOD Site: No
Facility Project Subtype: Not reported
RWQCB Region: SAN FRANCISCO BAY RWQCB (REGION 2)
Site History: Not reported

LUST:
Global Id: T0608500547
Contact Type: Local Agency Caseworker - Primary Caseworker
Contact Name: DEH CASEWORKER
Organization Name: SANTA CLARA COUNTY LOP
Address: 1555 Berger Drive, Suite 300
City: SAN JOSE
Email: dehweb@deh.sccgov.org
Phone Number: 4089183400

Global Id: T0608500547
Contact Type: Regional Board Caseworker
Contact Name: Regional Water Board
Organization Name: SAN FRANCISCO BAY RWQCB (REGION 2)
Address: 1515 CLAY ST SUITE 1400
City: OAKLAND
Email: Not reported
Phone Number: Not reported

LUST:
Global Id: T0608500547
Action Type: Other
Date: 06/29/1988
Action: Leak Reported

Global Id: T0608500547
Action Type: ENFORCEMENT
Date: 03/14/2001
Action: Closure/No Further Action Letter

Global Id: T0608500547
Action Type: ENFORCEMENT
Date: 07/18/1994
Action: Referral to Local Agency - #43-0502

Global Id: T0608500547
Action Type: RESPONSE
Date: 06/29/1988
Action: Unauthorized Release Form

Global Id: T0608500547
Action Type: RESPONSE
Date: 06/29/1988
Action: Unauthorized Release Form

Global Id: T0608500547
Action Type: RESPONSE
Date: 10/29/1992

EL CAMINO PAVING (Continued) **S101303752**

Action: Monitoring Report - Quarterly

Global Id: T0608500547
Action Type: RESPONSE
Date: 10/13/2000
Action: Monitoring Report - Quarterly

Global Id: T0608500547
Action Type: RESPONSE
Date: 01/24/1992
Action: Monitoring Report - Quarterly

Global Id: T0608500547
Action Type: RESPONSE
Date: 06/24/1993
Action: Monitoring Report - Quarterly

Global Id: T0608500547
Action Type: RESPONSE
Date: 11/30/1993
Action: Other Report / Document

Global Id: T0608500547
Action Type: RESPONSE
Date: 08/27/1993
Action: Other Report / Document

Global Id: T0608500547
Action Type: RESPONSE
Date: 03/22/1996
Action: Monitoring Report - Quarterly

Global Id: T0608500547
Action Type: RESPONSE
Date: 11/14/1990
Action: Other Report / Document

Global Id: T0608500547
Action Type: RESPONSE
Date: 10/01/1996
Action: Proposed Plan

Global Id: T0608500547
Action Type: RESPONSE
Date: 04/27/1994
Action: Soil and Water Investigation Workplan

Global Id: T0608500547
Action Type: RESPONSE
Date: 12/01/1992
Action: Soil and Water Investigation Workplan

Global Id: T0608500547
Action Type: RESPONSE
Date: 09/28/1993
Action: Monitoring Report - Quarterly

EL CAMINO PAVING (Continued) **S101303752**

Global Id: T0608500547
Action Type: RESPONSE
Date: 07/07/2000
Action: Monitoring Report - Quarterly

Global Id: T0608500547
Action Type: RESPONSE
Date: 07/01/1994
Action: Interim Remedial Action Report

Global Id: T0608500547
Action Type: RESPONSE
Date: 06/13/1986
Action: Other Report / Document

Global Id: T0608500547
Action Type: RESPONSE
Date: 10/29/1993
Action: Other Report / Document

Global Id: T0608500547
Action Type: RESPONSE
Date: 10/29/1990
Action: Other Workplan

Global Id: T0608500547
Action Type: RESPONSE
Date: 07/31/1995
Action: Verbal Communication

Global Id: T0608500547
Action Type: RESPONSE
Date: 11/09/1993
Action: Other Report / Document

Global Id: T0608500547
Action Type: RESPONSE
Date: 10/25/1991
Action: Monitoring Report - Quarterly

Global Id: T0608500547
Action Type: RESPONSE
Date: 12/28/1993
Action: Monitoring Report - Quarterly

Global Id: T0608500547
Action Type: RESPONSE
Date: 06/13/1990
Action: Other Report / Document

Global Id: T0608500547
Action Type: RESPONSE
Date: 12/15/1993
Action: Other Report / Document

Global Id: T0608500547
Action Type: RESPONSE

EL CAMINO PAVING (Continued) **S101303752**

Date: 04/24/2000
Action: Correspondence

Global Id: T0608500547
Action Type: RESPONSE
Date: 01/21/1999
Action: Correspondence

Global Id: T0608500547
Action Type: RESPONSE
Date: 07/30/1995
Action: Monitoring Report - Quarterly

Global Id: T0608500547
Action Type: RESPONSE
Date: 08/05/1991
Action: Monitoring Report - Quarterly

Global Id: T0608500547
Action Type: RESPONSE
Date: 12/30/1991
Action: Other Workplan

Global Id: T0608500547
Action Type: RESPONSE
Date: 11/27/1991
Action: Other Report / Document

Global Id: T0608500547
Action Type: RESPONSE
Date: 03/18/1993
Action: Monitoring Report - Quarterly

Global Id: T0608500547
Action Type: RESPONSE
Date: 09/30/1995
Action: Monitoring Report - Quarterly

Global Id: T0608500547
Action Type: RESPONSE
Date: 03/28/1994
Action: Monitoring Report - Quarterly

Global Id: T0608500547
Action Type: RESPONSE
Date: 06/16/1989
Action: Tank Removal Report / UST Sampling Report

Global Id: T0608500547
Action Type: RESPONSE
Date: 10/10/1988
Action: Unauthorized Release Form

Global Id: T0608500547
Action Type: RESPONSE
Date: 01/16/1992
Action: Other Report / Document

EL CAMINO PAVING (Continued) **S101303752**

Global Id: T0608500547
Action Type: RESPONSE
Date: 05/28/1993
Action: Other Report / Document

Global Id: T0608500547
Action Type: ENFORCEMENT
Date: 05/31/1994
Action: Referral to Regional Board - #43-0502

Global Id: T0608500547
Action Type: RESPONSE
Date: 10/15/2000
Action: Monitoring Report - Quarterly

Global Id: T0608500547
Action Type: RESPONSE
Date: 05/20/2000
Action: Monitoring Report - Quarterly

Global Id: T0608500547
Action Type: ENFORCEMENT
Date: 07/25/2000
Action: Staff Letter - #30730

Global Id: T0608500547
Action Type: ENFORCEMENT
Date: 04/05/2000
Action: Staff Letter - #30728

Global Id: T0608500547
Action Type: ENFORCEMENT
Date: 03/05/1993
Action: Notice of Violation - #40184

Global Id: T0608500547
Action Type: REMEDIATION
Date: 06/29/1988
Action: Excavation

LUST:
Global Id: T0608500547
Status: Open - Case Begin Date
Status Date: 06/29/1988

Global Id: T0608500547
Status: Open - Verification Monitoring
Status Date: 06/29/1988

Global Id: T0608500547
Status: Open - Site Assessment
Status Date: 08/19/1988

Global Id: T0608500547
Status: Completed - Case Closed
Status Date: 03/14/2001

EL CAMINO PAVING (Continued) **S101303752**

LUST REG 2:

Region:	2
Facility Id:	Not reported
Facility Status:	Case Closed
Case Number:	06S2W15L01f
How Discovered:	Not reported
Leak Cause:	Not reported
Leak Source:	Not reported
Date Leak Confirmed:	Not reported
Oversight Program:	LUST
Prelim. Site Assesment Wokplan Submitted:	Not reported
Preliminary Site Assesment Began:	8/19/1988
Pollution Characterization Began:	8/19/1988
Pollution Remediation Plan Submitted:	Not reported
Date Remediation Action Underway:	Not reported
Date Post Remedial Action Monitoring Began:	6/29/1988

LUST SANTA CLARA:

Name:	EL CAMINO PAVING
Address:	924 SAN RAFAEL AVE
City,State,Zip:	MOUNTAIN VIEW, CA
Region:	SANTA CLARA
SCVWD ID:	06S2W15L01F
Date Closed:	03/14/2001
EDR Link ID:	06S2W15L01F

HIST LUST SC:

Name:	El Camino Paving
Address:	924 San Rafael Ave
City:	Mountain View
Region:	SANTA CLARA
Region Code:	2
SCVWD ID:	06S2W15L01
Oversite Agency:	SCVWD
Date Listed:	1989-01-01 00:00:00
Closed Date:	2001-03-14 00:00:00

CORTESE:

Name:	EL CAMINO PAVING
Address:	924 SAN RAFAEL AVE
City,State,Zip:	MOUNTAIN VIEW, CA 94043
Region:	CORTESE
Envirostor Id:	Not reported
Global ID:	T0608500547
Site/Facility Type:	LUST CLEANUP SITE
Cleanup Status:	COMPLETED - CASE CLOSED
Status Date:	Not reported
Site Code:	Not reported
Latitude:	Not reported
Longitude:	Not reported
Owner:	Not reported
Enf Type:	Not reported
Swat R:	Not reported
Flag:	active
Order No:	Not reported

EL CAMINO PAVING (Continued) **S101303752**

Waste Discharge System No: Not reported
Effective Date: Not reported
Region 2: Not reported
WID Id: Not reported
Solid Waste Id No: Not reported
Waste Management Uit Name: Not reported
File Name: Active Open

HIST CORTESE:
edr_fname: EL CAMINO PAVING
edr_fadd1: 924 SAN RAFAEL
City,State,Zip: MOUNTAIN VIEW, CA 94043
Region: CORTESE
Facility County Code: 43
Reg By: LTNKA
Reg Id: 43-0502

CERS:
Name: EL CAMINO PAVING
Address: 924 SAN RAFAEL AVE
City,State,Zip: MOUNTAIN VIEW, CA 94043
Site ID: 893871
CERS ID: T0608500547
CERS Description: Leaking Underground Storage Tank Cleanup Site

Affiliation:
Affiliation Type Desc: Local Agency Caseworker
Entity Name: DEH CASEWORKER - SANTA CLARA COUNTY LOP
Entity Title: Not reported
Affiliation Address: 1555 Berger Drive, Suite 300
Affiliation City: SAN JOSE
Affiliation State: CA
Affiliation Country: Not reported
Affiliation Zip: Not reported
Affiliation Phone: 4089183400,

Affiliation Type Desc: Regional Board Caseworker
Entity Name: Regional Water Board - SAN FRANCISCO BAY RWQCB (REGION 2)
Entity Title: Not reported
Affiliation Address: 1515 CLAY ST SUITE 1400
Affiliation City: OAKLAND
Affiliation State: CA
Affiliation Country: Not reported
Affiliation Zip: Not reported
Affiliation Phone: ,

A9 **EL CAMINO PAVING, INC.** **CA CUPA Listings** **S121469077**
Target **924 SAN RAFAEL AV** **CA HWTS** **N/A**
Property **MOUNTAIN VIEW, CA 94043** **CA HAZNET**

Site 9 of 17 in cluster A

Actual:
42 ft.

CUPA SANTA CLARA:
Name: EL CAMINO PAVING, INC.
Address: 924 SAN RAFAEL AV
City,State,Zip: MOUNTAIN VIEW, CA 94043

EL CAMINO PAVING, INC. (Continued) **S121469077**

Region:	SANTA CLARA
Telephone:	6509657283
UDF Email:	Not reported
PE#:	2205
Program Description:	GENERATES 100 KG TO < 5 TONS/YEAR
Program Identifier:	DEH PERMIT-HAZ WASTE GENERATOR PROGRAM
Latitude:	37.406935
Longitude:	-122.073092
Record ID:	PR0313896
Facility ID:	FA0204339

Name:	EL CAMINO PAVING, INC.
Address:	924 SAN RAFAEL AV
City,State,Zip:	MOUNTAIN VIEW, CA 94043
Region:	SANTA CLARA
Telephone:	6509657283
UDF Email:	Not reported
PE#:	2011
Program Description:	APSA FACILITY-SPCC TEMPLATE(<10,000 GAL CAP)
Program Identifier:	DEH PERMIT-ABOVEGROUND PETROLEUM STORAGE ACT PROGRAM
Latitude:	37.406935
Longitude:	-122.073092
Record ID:	PR0399568
Facility ID:	FA0204339

HWTS:

Name:	EL CAMINO PAVING
Address:	924 SAN RAFAEL AVENUE
Address 2:	Not reported
City,State,Zip:	MOUNTAIN VIEW, CA 94043
EPA ID:	CAC002909290
Inactive Date:	08/08/2017
Create Date:	05/08/2017
Last Act Date:	Not reported
Mailing Name:	Not reported
Mailing Address:	924 SAN RAFAEL AVENUE
Mailing Address 2:	CA
Mailing City,State,Zip:	MO 94043
Owner Name:	MARIE ALVA
Owner Address:	924 SAN RAFAEL AVENUE
Owner Address 2:	Not reported
Owner City,State,Zip:	MOUNTAIN VIEW, CA 94043
Owner Phone:	Not reported
Owner Fax:	Not reported
Contact Name:	STEPHANIE ALVA
Contact Address:	924 SAN RAFAEL AVENUE
Contact Address 2:	Not reported
City,State,Zip:	MOUNTAIN VIEW, CA 94043
Contact Phone:	Not reported
Contact Fax:	Not reported
Facility Status:	Inactive
Facility Type:	TEMPORARY
Category:	STATE
Latitude:	-90
Longitude:	180

EL CAMINO PAVING, INC. (Continued) **S121469077**

HAZNET:

Name:	EL CAMINO PAVING
Address:	924 SAN RAFAEL AVENUE
Address 2:	Not reported
City,State,Zip:	MOUNTAIN VIEW, CA 94043
Contact:	STEPHANIE ALVA
Telephone:	4085519801
Mailing Name:	Not reported
Mailing Address:	924 SAN RAFAEL AVENUE
Year:	2017
Gepaid:	CAC002909290
TSD EPA ID:	CAT080013352
CA Waste Code:	223 - Unspecified oil-containing waste
Disposal Method:	H039 - Other Recovery Of Reclamation For Reuse Including Acid Regeneration, Organics Recovery Ect
Tons:	6.65115
Year:	2017
Gepaid:	CAC002909290
TSD EPA ID:	NVT330010000
CA Waste Code:	352 - Other organic solids
Disposal Method:	H039 - Other Recovery Of Reclamation For Reuse Including Acid Regeneration, Organics Recovery Ect
Tons:	0.8
Year:	2017
Gepaid:	CAC002909290
TSD EPA ID:	NVT330010000
CA Waste Code:	331 - Off-specification, aged or surplus organics
Disposal Method:	H039 - Other Recovery Of Reclamation For Reuse Including Acid Regeneration, Organics Recovery Ect
Tons:	1.8
Year:	2017
Gepaid:	CAC002909290
TSD EPA ID:	CAT080013352
CA Waste Code:	343 - Unspecified organic liquid mixture
Disposal Method:	H039 - Other Recovery Of Reclamation For Reuse Including Acid Regeneration, Organics Recovery Ect
Tons:	0.935

Additional Information:

Year:	2017
Gen EPA ID:	CAC002909290
Shipment Date:	20170605
Creation Date:	5/17/2018 18:31:27
Receipt Date:	20170621
Manifest ID:	017034310JJK
Trans EPA ID:	CAR000188201
Trans Name:	ENVIROSERV
Trans 2 EPA ID:	Not reported
Trans 2 Name:	Not reported
TSDF EPA ID:	CAT080013352

EL CAMINO PAVING, INC. (Continued) **S121469077**

Trans Name:	DEMENNO KERDOON
TSDF Alt EPA ID:	Not reported
TSDF Alt Name:	Not reported
Waste Code Description:	223 - Unspecified oil-containing waste
RCRA Code:	Not reported
Meth Code:	H039 - Other Recovery Of Reclamation For Reuse Including Acid Regeneration, Organics Recovery Ect
Quantity Tons:	2.2935
Waste Quantity:	550
Quantity Unit:	G
Additional Code 1:	Not reported
Additional Code 2:	Not reported
Additional Code 3:	Not reported
Additional Code 4:	Not reported
Additional Code 5:	Not reported
Shipment Date:	20170602
Creation Date:	7/23/2018 18:30:16
Receipt Date:	20170614
Manifest ID:	017034177JJK
Trans EPA ID:	CAR000188201
Trans Name:	ENVIROSERV
Trans 2 EPA ID:	CAR000165274
Trans 2 Name:	INTRINSIC
TSDF EPA ID:	CAT080013352
Trans Name:	DEMENNO KERDOON
TSDF Alt EPA ID:	Not reported
TSDF Alt Name:	Not reported
Waste Code Description:	223 - Unspecified oil-containing waste
RCRA Code:	Not reported
Meth Code:	H039 - Other Recovery Of Reclamation For Reuse Including Acid Regeneration, Organics Recovery Ect
Quantity Tons:	4.35765
Waste Quantity:	1045
Quantity Unit:	G
Additional Code 1:	Not reported
Additional Code 2:	Not reported
Additional Code 3:	Not reported
Additional Code 4:	Not reported
Additional Code 5:	Not reported
Shipment Date:	20170602
Creation Date:	8/1/2018 18:31:15
Receipt Date:	20170609
Manifest ID:	017034178JJK
Trans EPA ID:	CAR000188201
Trans Name:	ENVIROSERV
Trans 2 EPA ID:	Not reported
Trans 2 Name:	Not reported
TSDF EPA ID:	NVT330010000
Trans Name:	US ECOLOGY
TSDF Alt EPA ID:	Not reported
TSDF Alt Name:	Not reported
Waste Code Description:	331 - Off-specification, aged, or surplus organics
RCRA Code:	Not reported
Meth Code:	H039 - Other Recovery Of Reclamation For Reuse Including Acid Regeneration, Organics Recovery Ect

EL CAMINO PAVING, INC. (Continued) **S121469077**

Quantity Tons:	1.8
Waste Quantity:	3600
Quantity Unit:	P
Additional Code 1:	Not reported
Additional Code 2:	Not reported
Additional Code 3:	Not reported
Additional Code 4:	Not reported
Additional Code 5:	Not reported
Shipment Date:	20170602
Creation Date:	8/1/2018 18:31:15
Receipt Date:	20170609
Manifest ID:	017034178JJK
Trans EPA ID:	CAR000188201
Trans Name:	ENVIROSERV
Trans 2 EPA ID:	Not reported
Trans 2 Name:	Not reported
TSDF EPA ID:	NVT330010000
Trans Name:	US ECOLOGY
TSDF Alt EPA ID:	Not reported
TSDF Alt Name:	Not reported
Waste Code Description:	352 - Other organic solids
RCRA Code:	Not reported
Meth Code:	H039 - Other Recovery Of Reclamation For Reuse Including Acid Regeneration, Organics Recovery Ect
Quantity Tons:	0.8
Waste Quantity:	1600
Quantity Unit:	P
Additional Code 1:	Not reported
Additional Code 2:	Not reported
Additional Code 3:	Not reported
Additional Code 4:	Not reported
Additional Code 5:	Not reported
Shipment Date:	20170602
Creation Date:	10/6/2018 18:30:15
Receipt Date:	20170618
Manifest ID:	017034176JJK
Trans EPA ID:	CAR000188201
Trans Name:	ENVIROSERV
Trans 2 EPA ID:	CAR000165274
Trans 2 Name:	INTRINSIC
TSDF EPA ID:	ARD981057870
Trans Name:	RINECO
TSDF Alt EPA ID:	Not reported
TSDF Alt Name:	Not reported
Waste Code Description:	343 - Unspecified organic liquid mixture
RCRA Code:	F005
Meth Code:	H061 - Fuel Blending Prior To Energy Recovery At Another Site
Quantity Tons:	0.075
Waste Quantity:	150
Quantity Unit:	P
Additional Code 1:	F003
Additional Code 2:	D035
Additional Code 3:	D001
Additional Code 4:	Not reported
Additional Code 5:	Not reported

EL CAMINO PAVING, INC. (Continued) **S121469077**

Shipment Date:	20170602
Creation Date:	7/23/2018 18:30:16
Receipt Date:	20170614
Manifest ID:	017034177JJK
Trans EPA ID:	CAR000188201
Trans Name:	ENVIROSERV
Trans 2 EPA ID:	CAR000165274
Trans 2 Name:	INTRINSIC
TSDF EPA ID:	CAT080013352
Trans Name:	DEMENNO KERDOON
TSDF Alt EPA ID:	Not reported
TSDF Alt Name:	Not reported
Waste Code Description:	343 - Unspecified organic liquid mixture
RCRA Code:	Not reported
Meth Code:	H039 - Other Recovery Of Reclamation For Reuse Including Acid Regeneration, Organics Recovery Ect
Quantity Tons:	0.935
Waste Quantity:	275
Quantity Unit:	G
Additional Code 1:	Not reported
Additional Code 2:	Not reported
Additional Code 3:	Not reported
Additional Code 4:	Not reported
Additional Code 5:	Not reported

A10 **EL CAMINO PAVING** **CA AST** **A100339209**
Target **924 SAN RAFAEL AVENUE** **N/A**
Property **MOUNTAIN VIEW, CA**

Site 10 of 17 in cluster A

Actual:
42 ft.

AST:

Name:	EL CAMINO PAVING
Address:	924 SAN RAFAEL AVENUE
City/Zip:	MOUNTAIN VIEW,
Certified Unified Program Agencies:	Santa Clara County
Owner:	EL CAMINO PAVING INC
Total Gallons:	2,155
CERSID:	Not reported
Facility ID:	Not reported
Business Name:	Not reported
Phone:	Not reported
Fax:	Not reported
Mailing Address:	Not reported
Mailing Address City:	Not reported
Mailing Address State:	Not reported
Mailing Address Zip Code:	Not reported
Operator Name:	Not reported
Operator Phone:	Not reported
Owner Phone:	Not reported
Owner Mail Address:	Not reported
Owner State:	Not reported
Owner Zip Code:	Not reported
Owner Country:	Not reported
Property Owner Name:	Not reported
Property Owner Phone:	Not reported
Property Owner Mailing Address:	Not reported
Property Owner City:	Not reported

EL CAMINO PAVING (Continued) **A100339209**

Property Owner Stat :	Not reported
Property Owner Zip Code:	Not reported
Property Owner Country:	Not reported
EPAID:	Not reported

A11 **EL CAMINO PAVING, INC.** **CA AST** **A100419741**
Target **924 SAN RAFAEL AVENUE** **N/A**
Property **MOUNTAIN VIEW, CA 94043**

Site 11 of 17 in cluster A

Actual:
42 ft.

AST:

Name:	EL CAMINO PAVING, INC.
Address:	924 SAN RAFAEL AVENUE
City/Zip:	MOUNTAIN VIEW,94043
Certified Unified Program Agencies:	Not reported
Owner:	Marie S. Alva
Total Gallons:	Not reported
CERSID:	10356493
Facility ID:	722
Business Name:	El Camino Paving, Inc.
Phone:	650-965-7283
Fax:	6509657357
Mailing Address:	P.O. Box 62319
Mailing Address City:	Sunnyvale
Mailing Address State:	CA
Mailing Address Zip Code:	94088
Operator Name:	Marie Alva
Operator Phone:	650-965-7283
Owner Phone:	650-965-7283
Owner Mail Address:	P.O. Box 62319
Owner State:	CA
Owner Zip Code:	94088
Owner Country:	United States
Property Owner Name:	Marie Alva
Property Owner Phone:	650-965-7283
Property Owner Mailing Address:	P.O. Box 62319
Property Owner City:	Sunnyvale
Property Owner Stat :	CA
Property Owner Zip Code:	94088
Property Owner Country:	United States
EPAID:	CAC000045158

NPL **RAYTHEON COMPANY** **NPL** **1000407768**
Region **350 ELLIS ST REMEDIATION ACTIV** **SEMS** **CAD009205097**
East **MOUNTAIN VIEW, CA 94043** **RCRA-SQG**
1/2-1 **US ENG CONTROLS**
3047 ft. **US INST CONTROLS**
ROD
PRP
PFAS NPL
E MANIFEST

NPL:

EPA Region:	9
EPA ID:	CAD009205097

RAYTHEON COMPANY (Continued) **1000407768**

Site ID:	901202
Name:	RAYTHEON CORP.
Address:	350 Ellis St
City,State,Zip:	MOUNTAIN VIEW, CA 94043
Federal:	N
Final Date:	1986-06-10 00:00:00
Latitude:	37.3975
Longitude:	-122.0533
Site Score:	29.760000000000002
NAI:	Not reported
Native American Entity:	Not reported

Substance as of 08/2019:

NPL Status:	Currently on the Final NPL
Substance ID:	Not reported
CAS Number:	Not reported
Substance:	Not reported
Pathway:	Not reported
Scoring:	Not reported

NPL Status:	Currently on the Final NPL
Substance ID:	U078
CAS Number:	75-35-4
Substance:	DICHLOROETHENE, 1,1-
Pathway:	GROUND WATER PATHWAY
Scoring:	4

NPL Status:	Currently on the Final NPL
Substance ID:	U079
CAS Number:	156-60-5
Substance:	TRANS-DICHLOROETHYLENE, 1,2-
Pathway:	GROUND WATER PATHWAY
Scoring:	2

NPL Status:	Currently on the Final NPL
Substance ID:	U226
CAS Number:	71-55-6
Substance:	TRICHLOROETHANE, 1,1,1-
Pathway:	GROUND WATER PATHWAY
Scoring:	2

NPL Status:	Currently on the Final NPL
Substance ID:	U228
CAS Number:	79-01-6
Substance:	TRICHLOROETHYLENE (TCE)
Pathway:	GROUND WATER PATHWAY
Scoring:	2

Summary Details:

Conditions at proposal October 15, 1984): Raytheon Corp. manufactures semiconductor products at a plant in Mountain View, Santa Clara County, California. The facility occupies about 30 acres and is surrounded by industrial, business, and residential areas. Soil and ground water beneath the site are contaminated with trichloroethylene, 1,1,1-trichloroethane, and 1,1- and trans-1,2- dichloroethylene, according to analyses conducted by a consultant to Raytheon. Contaminationis believed to have resulted from a leaking underground chemical storage tank and/or concrete

RAYTHEON COMPANY (Continued) **1000407768**

acid neutrali ation sumps. About 270,000 people depend on wells within 3 miles of the site as a source of drinking water. In late 1982, Raytheon conducted an investigation to determine if downgradient ground water contamination near the north property boundary resulted from a source on its property. Raytheon concluded that it was not possible to establish a specific source of contamination based on data obtained from its investigation. At present, Raytheon is working with the California Regional Water Quality Control Board CRWQCB) to determine the full extent of the problem.
This is one of 19 sites in the South BayArea of San Francisco. Facilities at these sites have used a variety of toxic chemicals, primarily chlorinated organic solvents, which contaminate a common ground water basin. Although these sites are listed separately, EPA intends to apply an area-wide approach to the problem as well as take specific action as necessary. Status
June 10, 1986): In an attempt to determine the full extent of ground water contamination, Raytheon has installed three wells to pump and treat ground water to contain the contaminated plume. CRWQCB has issued Waste Discharge Requirements to the company. The requirements are the board s legal mechanism for regulating activities at facilities under its jurisdiction.
On August 15, 1985,EPA issued a CERCLA Administrative Order on Consent to Raytheon Corp. s Mountain View Plant, as well as to Fairchild Camera s and Intel Corp. s Mountain View Plants. The order calls for the three companies to conduct a joint remedial investigation/feasibility study of the area to determine the type and extent of contamination and identify alternatives for remedial action.

Category as of 08/2019:

NPL Status:	Currently on the Final NPL
Category Description:	Depth To Aquifer-> 100 Feet
Category Value:	260

NPL Status:	Currently on the Final NPL
Category Description:	Distance To Nearest Population-> 0 And <= 1/4 Mile
Category Value:	10

Narratives as of 08/2019:

NPL Name:	RAYTHEON CORP.

Site as of 08/2019:

EPA Region:	09
Site ID:	0901202
Site Status:	F
Federal Site:	N
Date Deleted:	Not reported
Date Finalized:	06/10/86
Date Proposed:	10/15/84

Site Status as of 08/2019:

Proposed Date:	10/15/1984
Final Date:	06/10/1986
Deleted Date:	Not reported
NPL Status:	Final

Narr:

Site Name:	Raytheon Corp.
Site EPA ID:	CAD009205097

RAYTHEON COMPANY (Continued) **1000407768**

Listing Date: 6/10/1986
Site Score: 29.76
Federal Facility Indicator: No

Site List URL:

Site Progress URL:

Federal Register URL:

Site Location URL:

SEMS:
Site ID: 0901202
EPA ID: CAD009205097
Name: RAYTHEON CORP.
Address: 350 ELLIS ST
Address 2: Not reported
City,State,Zip: MOUNTAIN VIEW, CA 94043
Cong District: 14,18
FIPS Code: 06085
Latitude: +37.397500
Longitude: -122.053300
FF: N
NPL: Currently on the Final NPL
Non NPL Status: Not reported

SEMS Detail:
Region: 09
Site ID: 0901202
EPA ID: CAD009205097
Site Name: RAYTHEON CORP.
NPL: F
FF: N
OU: 00
Action Code: CR
Action Name: CI
SEQ: 1
Start Date: 1985-06-09 05:00:00
Finish Date: Not reported
Qual: Not reported
Current Action Lead: EPA Perf

Region: 09
Site ID: 0901202
EPA ID: CAD009205097
Site Name: RAYTHEON CORP.
NPL: F
FF: N
OU: 00
Action Code: FP
Action Name: FPA
SEQ: 1
Start Date: 1985-05-29 05:00:00
Finish Date: 1985-07-01 05:00:00
Qual: Not reported

RAYTHEON COMPANY (Continued) **1000407768**

Current Action Lead:	EPA Perf
Region:	09
Site ID:	0901202
EPA ID:	CAD009205097
Site Name:	RAYTHEON CORP.
NPL:	F
FF:	N
OU:	00
Action Code:	FE
Action Name:	5 YEAR
SEQ:	1
Start Date:	2003-04-30 04:00:00
Finish Date:	2004-09-30 04:00:00
Qual:	Not reported
Current Action Lead:	EPA Perf
Region:	09
Site ID:	0901202
EPA ID:	CAD009205097
Site Name:	RAYTHEON CORP.
NPL:	F
FF:	N
OU:	00
Action Code:	FE
Action Name:	5 YEAR
SEQ:	2
Start Date:	2009-09-30 04:00:00
Finish Date:	2009-09-30 04:00:00
Qual:	Not reported
Current Action Lead:	EPA Perf
Region:	09
Site ID:	0901202
EPA ID:	CAD009205097
Site Name:	RAYTHEON CORP.
NPL:	F
FF:	N
OU:	00
Action Code:	FE
Action Name:	5 YEAR
SEQ:	3
Start Date:	2013-11-01 04:00:00
Finish Date:	2014-09-28 05:00:00
Qual:	Not reported
Current Action Lead:	EPA Perf
Region:	09
Site ID:	0901202
EPA ID:	CAD009205097
Site Name:	RAYTHEON CORP.
NPL:	F
FF:	N
OU:	00
Action Code:	FE
Action Name:	5 YEAR
SEQ:	4

RAYTHEON COMPANY (Continued) **1000407768**

Start Date: 2018-12-21 06:00:00
Finish Date: 2019-09-30 05:00:00
Qual: Not reported
Current Action Lead: EPA Perf

Region: 09
Site ID: 0901202
EPA ID: CAD009205097
Site Name: RAYTHEON CORP.
NPL: F
FF: N
OU: 00
Action Code: FE
Action Name: 5 YEAR
SEQ: 5
Start Date: 2023-10-25 05:00:00
Finish Date: 2024-09-30 05:00:00
Qual: Not reported
Current Action Lead: EPA Perf

Region: 09
Site ID: 0901202
EPA ID: CAD009205097
Site Name: RAYTHEON CORP.
NPL: F
FF: N
OU: 00
Action Code: CM
Action Name: PCOR
SEQ: 1
Start Date: 1999-08-24 04:00:00
Finish Date: 1999-08-24 04:00:00
Qual: Not reported
Current Action Lead: EPA Perf

Region: 09
Site ID: 0901202
EPA ID: CAD009205097
Site Name: RAYTHEON CORP.
NPL: F
FF: N
OU: 00
Action Code: RS
Action Name: RV ASSESS
SEQ: 1
Start Date: 1990-08-15 04:00:00
Finish Date: 1990-08-15 04:00:00
Qual: Not reported
Current Action Lead: EPA Perf

Region: 09
Site ID: 0901202
EPA ID: CAD009205097
Site Name: RAYTHEON CORP.
NPL: F
FF: N
OU: 00

RAYTHEON COMPANY (Continued) **1000407768**

Action Code:	RS
Action Name:	RV ASSESS
SEQ:	2
Start Date:	1991-12-11 05:00:00
Finish Date:	1991-12-11 05:00:00
Qual:	Not reported
Current Action Lead:	EPA Perf
Region:	09
Site ID:	0901202
EPA ID:	CAD009205097
Site Name:	RAYTHEON CORP.
NPL:	F
FF:	N
OU:	00
Action Code:	HR
Action Name:	HAZRANK
SEQ:	1
Start Date:	1984-08-01 05:00:00
Finish Date:	1984-08-01 05:00:00
Qual:	Not reported
Current Action Lead:	EPA Perf
Region:	09
Site ID:	0901202
EPA ID:	CAD009205097
Site Name:	RAYTHEON CORP.
NPL:	F
FF:	N
OU:	00
Action Code:	NF
Action Name:	NPL FINL
SEQ:	1
Start Date:	1986-06-10 04:00:00
Finish Date:	1986-06-10 04:00:00
Qual:	Not reported
Current Action Lead:	EPA Perf
Region:	09
Site ID:	0901202
EPA ID:	CAD009205097
Site Name:	RAYTHEON CORP.
NPL:	F
FF:	N
OU:	00
Action Code:	NP
Action Name:	PROPOSED
SEQ:	1
Start Date:	1984-10-15 05:00:00
Finish Date:	1984-10-15 05:00:00
Qual:	Not reported
Current Action Lead:	EPA Perf
Region:	09
Site ID:	0901202
EPA ID:	CAD009205097
Site Name:	RAYTHEON CORP.

RAYTHEON COMPANY (Continued) **1000407768**

NPL: F
FF: N
OU: 00
Action Code: PA
Action Name: PA
SEQ: 1
Start Date: 1984-07-01 05:00:00
Finish Date: 1984-07-01 05:00:00
Qual: H
Current Action Lead: EPA Perf

Region: 09
Site ID: 0901202
EPA ID: CAD009205097
Site Name: RAYTHEON CORP.
NPL: F
FF: N
OU: 00
Action Code: DS
Action Name: DISCVRY
SEQ: 1
Start Date: 1980-08-01 04:00:00
Finish Date: 1980-08-01 04:00:00
Qual: Not reported
Current Action Lead: St Perf

Region: 09
Site ID: 0901202
EPA ID: CAD009205097
Site Name: RAYTHEON CORP.
NPL: F
FF: N
OU: 00
Action Code: SI
Action Name: SI
SEQ: 1
Start Date: 1984-08-01 05:00:00
Finish Date: 1984-08-01 05:00:00
Qual: H
Current Action Lead: EPA Perf

Region: 09
Site ID: 0901202
EPA ID: CAD009205097
Site Name: RAYTHEON CORP.
NPL: F
FF: N
OU: 00
Action Code: MA
Action Name: ST COOP
SEQ: 1
Start Date: 1989-04-30 04:00:00
Finish Date: 1989-06-30 04:00:00
Qual: Not reported
Current Action Lead: EPA Perf

Region: 09

RAYTHEON COMPANY (Continued) **1000407768**

Site ID:	0901202
EPA ID:	CAD009205097
Site Name:	RAYTHEON CORP.
NPL:	F
FF:	N
OU:	00
Action Code:	MA
Action Name:	ST COOP
SEQ:	2
Start Date:	1989-09-15 04:00:00
Finish Date:	1989-09-15 04:00:00
Qual:	Not reported
Current Action Lead:	EPA Ovrsght

Region:	09
Site ID:	0901202
EPA ID:	CAD009205097
Site Name:	RAYTHEON CORP.
NPL:	F
FF:	N
OU:	00
Action Code:	TG
Action Name:	TA GRANT
SEQ:	1
Start Date:	1993-04-07 04:00:00
Finish Date:	Not reported
Qual:	Not reported
Current Action Lead:	EPA Perf

Region:	09
Site ID:	0901202
EPA ID:	CAD009205097
Site Name:	RAYTHEON CORP.
NPL:	F
FF:	N
OU:	00
Action Code:	TG
Action Name:	TA GRANT
SEQ:	2
Start Date:	1993-04-09 04:00:00
Finish Date:	Not reported
Qual:	Not reported
Current Action Lead:	EPA Perf

Region:	09
Site ID:	0901202
EPA ID:	CAD009205097
Site Name:	RAYTHEON CORP.
NPL:	F
FF:	N
OU:	01
Action Code:	CO
Action Name:	RI/FS
SEQ:	1
Start Date:	1985-06-09 05:00:00
Finish Date:	1985-08-15 05:00:00
Qual:	Not reported

RAYTHEON COMPANY (Continued) **1000407768**

Current Action Lead: EPA Perf

Region: 09
Site ID: 0901202
EPA ID: CAD009205097
Site Name: RAYTHEON CORP.
NPL: F
FF: N
OU: 01
Action Code: CO
Action Name: RI/FS
SEQ: 2
Start Date: 2021-07-27 05:00:00
Finish Date: Not reported
Qual: Not reported
Current Action Lead: EPA Perf

Region: 09
Site ID: 0901202
EPA ID: CAD009205097
Site Name: RAYTHEON CORP.
NPL: F
FF: N
OU: 01
Action Code: NK
Action Name: PRP FS
SEQ: 1
Start Date: 2007-09-27 04:00:00
Finish Date: 2021-07-27 05:00:00
Qual: Not reported
Current Action Lead: EPA Ovrsght

Region: 09
Site ID: 0901202
EPA ID: CAD009205097
Site Name: RAYTHEON CORP.
NPL: F
FF: N
OU: 01
Action Code: ME
Action Name: PRP LR
SEQ: 1
Start Date: 2000-03-16 05:00:00
Finish Date: Not reported
Qual: Not reported
Current Action Lead: EPA Ovrsght

Region: 09
Site ID: 0901202
EPA ID: CAD009205097
Site Name: RAYTHEON CORP.
NPL: F
FF: N
OU: 01
Action Code: BF
Action Name: PRP RA
SEQ: 2

RAYTHEON COMPANY (Continued) **1000407768**

Start Date: 1996-12-11 05:00:00
Finish Date: 2000-03-16 05:00:00
Qual: Not reported
Current Action Lead: EPA Ovrsght

Region: 09
Site ID: 0901202
EPA ID: CAD009205097
Site Name: RAYTHEON CORP.
NPL: F
FF: N
OU: 01
Action Code: BF
Action Name: PRP RA
SEQ: 3
Start Date: 2012-11-16 05:00:00
Finish Date: Not reported
Qual: Not reported
Current Action Lead: EPA Ovrsght

Region: 09
Site ID: 0901202
EPA ID: CAD009205097
Site Name: RAYTHEON CORP.
NPL: F
FF: N
OU: 01
Action Code: BE
Action Name: PRP RD
SEQ: 2
Start Date: 1991-05-14 04:00:00
Finish Date: 1996-12-11 05:00:00
Qual: Not reported
Current Action Lead: EPA Ovrsght

Region: 09
Site ID: 0901202
EPA ID: CAD009205097
Site Name: RAYTHEON CORP.
NPL: F
FF: N
OU: 01
Action Code: BE
Action Name: PRP RD
SEQ: 3
Start Date: 2011-09-28 04:00:00
Finish Date: Not reported
Qual: Not reported
Current Action Lead: EPA Ovrsght

Region: 09
Site ID: 0901202
EPA ID: CAD009205097
Site Name: RAYTHEON CORP.
NPL: F
FF: N
OU: 01

RAYTHEON COMPANY (Continued) **1000407768**

Action Code:	BD
Action Name:	PRP RI/FS
SEQ:	1
Start Date:	1985-08-15 05:00:00
Finish Date:	1989-06-09 04:00:00
Qual:	Not reported
Current Action Lead:	EPA Ovrsght
Region:	09
Site ID:	0901202
EPA ID:	CAD009205097
Site Name:	RAYTHEON CORP.
NPL:	F
FF:	N
OU:	01
Action Code:	BD
Action Name:	PRP RI/FS
SEQ:	2
Start Date:	2006-06-16 04:00:00
Finish Date:	2010-08-16 04:00:00
Qual:	Not reported
Current Action Lead:	EPA Ovrsght
Region:	09
Site ID:	0901202
EPA ID:	CAD009205097
Site Name:	RAYTHEON CORP.
NPL:	F
FF:	N
OU:	01
Action Code:	RO
Action Name:	ROD
SEQ:	1
Start Date:	1989-06-09 04:00:00
Finish Date:	1989-06-09 04:00:00
Qual:	R
Current Action Lead:	EPA Perf
Region:	09
Site ID:	0901202
EPA ID:	CAD009205097
Site Name:	RAYTHEON CORP.
NPL:	F
FF:	N
OU:	02
Action Code:	ME
Action Name:	PRP LR
SEQ:	2
Start Date:	2001-09-28 04:00:00
Finish Date:	Not reported
Qual:	Not reported
Current Action Lead:	EPA Ovrsght
Region:	09
Site ID:	0901202
EPA ID:	CAD009205097
Site Name:	RAYTHEON CORP.

RAYTHEON COMPANY (Continued) **1000407768**

NPL: F
FF: N
OU: 02
Action Code: BF
Action Name: PRP RA
SEQ: 1
Start Date: 1995-02-28 05:00:00
Finish Date: 2001-09-28 04:00:00
Qual: IR
Current Action Lead: EPA Ovrsght

Region: 09
Site ID: 0901202
EPA ID: CAD009205097
Site Name: RAYTHEON CORP.
NPL: F
FF: N
OU: 02
Action Code: BE
Action Name: PRP RD
SEQ: 1
Start Date: 1991-05-14 04:00:00
Finish Date: 1995-02-28 05:00:00
Qual: Not reported
Current Action Lead: EPA Ovrsght

RCRA Listings:

Date Form Received by Agency:		20240325
Handler Name:		Raytheon Company
Handler Address:		350 Ellis St Remediation Activ
Handler City,State,Zip:		MOUNTAIN VIEW, CA 94043
EPA ID:		CAD009205097
Contact Name:		INGRID CHEN
Contact Address:		450 NATIONAL AVE
Contact City,State,Zip:		MOUNTAIN VIEW, CA 94043
Contact Telephone:		650-428-0550
Contact Fax:		Not reported
Contact Email:		Not reported
Contact Title:		Not reported
EPA Region:		09
Land Type:		Private
Federal Waste Generator Description:		Small Quantity Generator
Non-Notifier:		Not reported
Biennial Report Cycle:		Not reported
Accessibility:		Not reported
Active Site Indicator:		Handler Activities
State District Owner:		Not reported
State District:		Not reported
Mailing Address:		450 NATIONAL AVE
Mailing City,State,Zip:		MOUNTAIN VIEW, CA 94043
Owner Name:	Raytheon Company	
Owner Type:		Private
Operator Name:	Raytheon Company	
Operator Type:		Private
Short-Term Generator Activity:		No
Importer Activity:		No

RAYTHEON COMPANY (Continued) **1000407768**

Mixed Waste Generator:	No
Transporter Activity:	No
Transfer Facility Activity:	No
Recycler Activity with Storage:	No
Small Quantity On-Site Burner Exemption:	No
Smelting Melting and Refining Furnace Exemption:	No
Underground Injection Control:	No
Off-Site Waste Receipt:	No
Universal Waste Indicator:	No
Universal Waste Destination Facility:	No
Federal Universal Waste:	No
Active Site State-Reg Handler:	---
Federal Facility Indicator:	Not reported
Hazardous Secondary Material Indicator:	N
Sub-Part K Indicator:	Not reported
2018 GPRA Permit Baseline:	Not on the Baseline
2018 GPRA Renewals Baseline:	Not on the Baseline
202 GPRA Corrective Action Baseline:	No
Subject to Corrective Action Universe:	No
Non-TSDFs Where RCRA CA has Been Imposed Universe:	No
Corrective Action Priority Ranking:	No NCAPS ranking
Environmental Control Indicator:	No
Institutional Control Indicator:	No
Human Exposure Controls Indicator:	N/A
Groundwater Controls Indicator:	N/A
Significant Non-Complier Universe:	No
Unaddressed Significant Non-Complier Universe:	No
Addressed Significant Non-Complier Universe:	No
Significant Non-Complier With a Compliance Schedule Universe:	No
Financial Assurance Required:	Not reported
Handler Date of Last Change:	20240405
Recognized Trader-Importer:	No
Recognized Trader-Exporter:	No
Importer of Spent Lead Acid Batteries:	No
Exporter of Spent Lead Acid Batteries:	No
Recycler Activity Without Storage:	No
Manifest Broker:	No
Sub-Part P Indicator:	No

Hazardous Waste Summary:

Waste Code:	D040
Waste Description:	Trichloroethylene

Handler - Owner Operator:

Owner/Operator Indicator:	Owner
Owner/Operator Name: RAYTHEON COMPANY	
Legal Status:	Private
Date Became Current:	20240325
Date Ended Current:	Not reported
Owner/Operator Address:	141 SPRING ST
Owner/Operator City,State,Zip:	LEXINGTON, MA 02173
Owner/Operator Telephone:	520-471-3010
Owner/Operator Telephone Ext:	Not reported
Owner/Operator Fax:	Not reported
Owner/Operator Email:	DANIEL.S.SAMORANO@RTX.COM

RAYTHEON COMPANY (Continued) **1000407768**

Owner/Operator Indicator: Operator
Owner/Operator Name: RAYTHEON COMPANY
Legal Status: Private
Date Became Current: Not reported
Date Ended Current: Not reported
Owner/Operator Address: 141 SPRING ST
Owner/Operator City,State,Zip: CITY NOT REPORTED, MA 99999
Owner/Operator Telephone: 617-862-6600
Owner/Operator Telephone Ext: Not reported
Owner/Operator Fax: Not reported
Owner/Operator Email: Not reported

Owner/Operator Indicator: Operator
Owner/Operator Name: RAYTHEON COMPANY
Legal Status: Private
Date Became Current: 20240325
Date Ended Current: Not reported
Owner/Operator Address: 141 SPRING ST
Owner/Operator City,State,Zip: LEXINGTON, MA 02173
Owner/Operator Telephone: 520-471-3010
Owner/Operator Telephone Ext: Not reported
Owner/Operator Fax: Not reported
Owner/Operator Email: DANIEL.S.SAMORANO@RTX.COM

Owner/Operator Indicator: Owner
Owner/Operator Name: RAYTHEON COMPANY
Legal Status: Private
Date Became Current: Not reported
Date Ended Current: Not reported
Owner/Operator Address: 141 SPRING ST
Owner/Operator City,State,Zip: LEXINGTON, MA 02173
Owner/Operator Telephone: 781-860-2687
Owner/Operator Telephone Ext: Not reported
Owner/Operator Fax: Not reported
Owner/Operator Email: Not reported

Historic Generators:
Receive Date: 19960901
Handler Name: RAYTHEON COMPANY
Federal Waste Generator Description: Large Quantity Generator
State District Owner: Not reported
Large Quantity Handler of Universal Waste: No
Recognized Trader Importer: No
Recognized Trader Exporter: No
Spent Lead Acid Battery Importer: No
Spent Lead Acid Battery Exporter: No
Current Record: No
Non Storage Recycler Activity: Not reported
Electronic Manifest Broker: Not reported

Receive Date: 19800818
Handler Name: RAYTHEON COMPANY
Federal Waste Generator Description: Large Quantity Generator
State District Owner: Not reported
Large Quantity Handler of Universal Waste: No
Recognized Trader Importer: No
Recognized Trader Exporter: No

RAYTHEON COMPANY (Continued) **1000407768**

Spent Lead Acid Battery Importer: No
Spent Lead Acid Battery Exporter: No
Current Record: No
Non Storage Recycler Activity: Not reported
Electronic Manifest Broker: Not reported

Receive Date: 19800818
Handler Name: RAYTHEON COMPANY
Federal Waste Generator Description: Large Quantity Generator
State District Owner: Not reported
Large Quantity Handler of Universal Waste: No
Recognized Trader Importer: No
Recognized Trader Exporter: No
Spent Lead Acid Battery Importer: No
Spent Lead Acid Battery Exporter: No
Current Record: No
Non Storage Recycler Activity: Not reported
Electronic Manifest Broker: Not reported

Receive Date: 19980611
Handler Name: RAYTHEON COMPANY
Federal Waste Generator Description: Small Quantity Generator
State District Owner: Not reported
Large Quantity Handler of Universal Waste: No
Recognized Trader Importer: No
Recognized Trader Exporter: No
Spent Lead Acid Battery Importer: No
Spent Lead Acid Battery Exporter: No
Current Record: No
Non Storage Recycler Activity: Not reported
Electronic Manifest Broker: Not reported

Receive Date: 20240325
Handler Name: RAYTHEON COMPANY
Federal Waste Generator Description: Small Quantity Generator
State District Owner: Not reported
Large Quantity Handler of Universal Waste: No
Recognized Trader Importer: No
Recognized Trader Exporter: No
Spent Lead Acid Battery Importer: No
Spent Lead Acid Battery Exporter: No
Current Record: Yes
Non Storage Recycler Activity: No
Electronic Manifest Broker: No

Receive Date: 19900416
Handler Name: RAYTHEON COMPANY SEMI-CONDUCTOR D
Federal Waste Generator Description: Large Quantity Generator
State District Owner: Not reported
Large Quantity Handler of Universal Waste: No
Recognized Trader Importer: No
Recognized Trader Exporter: No
Spent Lead Acid Battery Importer: No
Spent Lead Acid Battery Exporter: No
Current Record: No
Non Storage Recycler Activity: Not reported
Electronic Manifest Broker: Not reported

RAYTHEON COMPANY (Continued) **1000407768**

Receive Date: 19920220
Handler Name: RAYTHEON COMPANY SEMI-CONDUCTO
Federal Waste Generator Description: Large Quantity Generator
State District Owner: Not reported
Large Quantity Handler of Universal Waste: No
Recognized Trader Importer: No
Recognized Trader Exporter: No
Spent Lead Acid Battery Importer: No
Spent Lead Acid Battery Exporter: No
Current Record: No
Non Storage Recycler Activity: Not reported
Electronic Manifest Broker: Not reported

Receive Date: 19940311
Handler Name: RAYTHEON SEMI CONDUCTOR
Federal Waste Generator Description: Large Quantity Generator
State District Owner: Not reported
Large Quantity Handler of Universal Waste: No
Recognized Trader Importer: No
Recognized Trader Exporter: No
Spent Lead Acid Battery Importer: No
Spent Lead Acid Battery Exporter: No
Current Record: No
Non Storage Recycler Activity: Not reported
Electronic Manifest Broker: Not reported

Receive Date: 19960315
Handler Name: RAYTHEON SEMICONDUCTOR
Federal Waste Generator Description: Large Quantity Generator
State District Owner: Not reported
Large Quantity Handler of Universal Waste: No
Recognized Trader Importer: No
Recognized Trader Exporter: No
Spent Lead Acid Battery Importer: No
Spent Lead Acid Battery Exporter: No
Current Record: No
Non Storage Recycler Activity: Not reported
Electronic Manifest Broker: Not reported

Receive Date: 19990304
Handler Name: RAYTHEON CORPORATION SEMI CONDUCTOR DEVE
Federal Waste Generator Description: Large Quantity Generator
State District Owner: Not reported
Large Quantity Handler of Universal Waste: No
Recognized Trader Importer: No
Recognized Trader Exporter: No
Spent Lead Acid Battery Importer: No
Spent Lead Acid Battery Exporter: No
Current Record: No
Non Storage Recycler Activity: Not reported
Electronic Manifest Broker: Not reported

List of NAICS Codes and Descriptions:
NAICS Code: 334413
NAICS Description: Semiconductor And Related Device Manufacturing

NAICS Code: 562910

RAYTHEON COMPANY (Continued) **1000407768**

NAICS Description: Remediation Services

Has the Facility Received Notices of Violations:

Found Violation:	Yes
Agency Which Determined Violation:	State
Violation Short Description:	Generators - General
Date Violation was Determined:	19950119
Actual Return to Compliance Date:	19950210
Return to Compliance Qualifier:	Observed
Violation Responsible Agency:	State
Scheduled Compliance Date:	Not reported
Enforcement Identifier:	Not reported
Date of Enforcement Action:	Not reported
Enforcement Responsible Agency:	Not reported
Enforcement Docket Number:	Not reported
Enforcement Attorney:	Not reported
Corrective Action Component:	Not reported
Appeal Initiated Date:	Not reported
Appeal Resolution Date:	Not reported
Disposition Status Date:	Not reported
Disposition Status:	Not reported
Disposition Status Description:	Not reported
Consent/Final Order Sequence Number:	Not reported
Consent/Final Order Respondent Name:	Not reported
Consent/Final Order Lead Agency:	Not reported
Enforcement Type:	Not reported
Enforcement Responsible Person:	Not reported
Enforcement Responsible Sub-Organization:	Not reported
SEP Sequence Number:	Not reported
SEP Expenditure Amount:	Not reported
SEP Scheduled Completion Date:	Not reported
SEP Actual Date:	Not reported
SEP Defaulted Date:	Not reported
SEP Type:	Not reported
SEP Type Description:	Not reported
Proposed Amount:	Not reported
Final Monetary Amount:	Not reported
Paid Amount:	Not reported
Final Count:	Not reported
Final Amount:	Not reported

Found Violation:	No
Agency Which Determined Violation:	Not reported
Violation Short Description:	Not reported
Date Violation was Determined:	Not reported
Actual Return to Compliance Date:	Not reported
Return to Compliance Qualifier:	Not reported
Violation Responsible Agency:	Not reported
Scheduled Compliance Date:	Not reported
Enforcement Identifier:	Not reported
Date of Enforcement Action:	Not reported
Enforcement Responsible Agency:	Not reported
Enforcement Docket Number:	Not reported
Enforcement Attorney:	Not reported
Corrective Action Component:	Not reported
Appeal Initiated Date:	Not reported
Appeal Resolution Date:	Not reported

RAYTHEON COMPANY (Continued) **1000407768**

Disposition Status Date: Not reported
Disposition Status: Not reported
Disposition Status Description: Not reported
Consent/Final Order Sequence Number: Not reported
Consent/Final Order Respondent Name: Not reported
Consent/Final Order Lead Agency: Not reported
Enforcement Type: Not reported
Enforcement Responsible Person: Not reported
Enforcement Responsible Sub-Organization: Not reported
SEP Sequence Number: Not reported
SEP Expenditure Amount: Not reported
SEP Scheduled Completion Date: Not reported
SEP Actual Date: Not reported
SEP Defaulted Date: Not reported
SEP Type: Not reported
SEP Type Description: Not reported
Proposed Amount: Not reported
Final Monetary Amount: Not reported
Paid Amount: Not reported
Final Count: Not reported
Final Amount: Not reported

Found Violation: Yes
Agency Which Determined Violation: State
Violation Short Description: Generators - General
Date Violation was Determined: 19851213
Actual Return to Compliance Date: 19860306
Return to Compliance Qualifier: Observed
Violation Responsible Agency: State
Scheduled Compliance Date: 19860115
Enforcement Identifier: 001
Date of Enforcement Action: 19851213
Enforcement Responsible Agency: State
Enforcement Docket Number: Not reported
Enforcement Attorney: R9
Corrective Action Component: No
Appeal Initiated Date: Not reported
Appeal Resolution Date: Not reported
Disposition Status Date: Not reported
Disposition Status: Not reported
Disposition Status Description: Not reported
Consent/Final Order Sequence Number: Not reported
Consent/Final Order Respondent Name: Not reported
Consent/Final Order Lead Agency: Not reported
Enforcement Type: WRITTEN INFORMAL
Enforcement Responsible Person: R9
Enforcement Responsible Sub-Organization: Not reported
SEP Sequence Number: Not reported
SEP Expenditure Amount: Not reported
SEP Scheduled Completion Date: Not reported
SEP Actual Date: Not reported
SEP Defaulted Date: Not reported
SEP Type: Not reported
SEP Type Description: Not reported
Proposed Amount: Not reported
Final Monetary Amount: Not reported
Paid Amount: Not reported

RAYTHEON COMPANY (Continued) **1000407768**

Final Count: Not reported
Final Amount: Not reported

Evaluation Action Summary:
Evaluation Date: 19950119
Evaluation Responsible Agency: State Contractor/Grantee
Found Violation: Yes
Evaluation Type Description: COMPLIANCE EVALUATION INSPECTION
Evaluation Responsible Person Identifier: R9
Evaluation Responsible Sub-Organization: Not reported
Actual Return to Compliance Date: 19950210
Scheduled Compliance Date: Not reported
Date of Request: Not reported
Date Response Received: Not reported
Request Agency: Not reported
Former Citation: Not reported

Evaluation Date: 19860306
Evaluation Responsible Agency: State
Found Violation: No
Evaluation Type Description: COMPLIANCE SCHEDULE EVALUATION
Evaluation Responsible Person Identifier: R9
Evaluation Responsible Sub-Organization: Not reported
Actual Return to Compliance Date: Not reported
Scheduled Compliance Date: Not reported
Date of Request: Not reported
Date Response Received: Not reported
Request Agency: Not reported
Former Citation: Not reported

Evaluation Date: 19851213
Evaluation Responsible Agency: State
Found Violation: Yes
Evaluation Type Description: COMPLIANCE EVALUATION INSPECTION
Evaluation Responsible Person Identifier: R9
Evaluation Responsible Sub-Organization: Not reported
Actual Return to Compliance Date: 19860306
Scheduled Compliance Date: 19860115
Date of Request: Not reported
Date Response Received: Not reported
Request Agency: Not reported
Former Citation: Not reported

SIte:
Name: RAYTHEON CORP.
Address: 350 ELLIS ST
Address 2: Not reported
City,State,Zip: MOUNTAIN VIEW, CA 94043
Event Code: Not reported
Action Taken Date: 08/16/2010
EPA ID: CAD009205097
Action Name: ROD Amendment
Action ID: 1
Operable Unit: 01
Contaminated Media: Soil Gas

RAYTHEON COMPANY (Continued) **1000407768**

Contact Name: Not reported
Contact Telephone: Not reported
Event: Not reported
Federal Facility: N
Fiscal Year: 2010
NPL Status: Currently on the Final NPL
Superfund Alternative Agreement: N
Latitude: +37.397500
Longitude: -122.053300

Media:
EPA ID: CAD009205097
Contaminated Media: Groundwater
Action ID: 1
Operable Unit: 01
Action Name: Explanation of Significant Differences
Action Taken Date: 09/01/1990
Event Code: Not reported
Contact Name: Not reported
Contact Telephone: Not reported
Event: Not reported
Federal Facility: N
Fiscal Year: 1990
NPL Status: Currently on the Final NPL
Superfund Alternative Agreement: N
Latitude: +37.397500
Longitude: -122.053300

EPA ID: CAD009205097
Contaminated Media: Soil
Action ID: 1
Operable Unit: 01
Action Name: Explanation of Significant Differences
Action Taken Date: 09/01/1990
Event Code: Not reported
Contact Name: Not reported
Contact Telephone: Not reported
Event: Not reported
Federal Facility: N
Fiscal Year: 1990
NPL Status: Currently on the Final NPL
Superfund Alternative Agreement: N
Latitude: +37.397500
Longitude: -122.053300

EPA ID: CAD009205097
Contaminated Media: Groundwater
Action ID: 2
Operable Unit: 01
Action Name: Explanation of Significant Differences
Action Taken Date: 04/16/1996
Event Code: Not reported
Contact Name: Not reported
Contact Telephone: Not reported
Event: Not reported
Federal Facility: N
Fiscal Year: 1996
NPL Status: Currently on the Final NPL

RAYTHEON COMPANY (Continued) **1000407768**

Superfund Alternative Agreement:	N
Latitude:	+37.397500
Longitude:	-122.053300
EPA ID:	CAD009205097
Contaminated Media:	Soil Gas
Action ID:	1
Operable Unit:	01
Action Name:	ROD Amendment
Action Taken Date:	08/16/2010
Event Code:	Not reported
Contact Name:	Not reported
Contact Telephone:	Not reported
Event:	Not reported
Federal Facility:	N
Fiscal Year:	2010
NPL Status:	Currently on the Final NPL
Superfund Alternative Agreement:	N
Latitude:	+37.397500
Longitude:	-122.053300
EPA ID:	CAD009205097
Contaminated Media:	Air
Action ID:	1
Operable Unit:	01
Action Name:	ROD Amendment
Action Taken Date:	08/16/2010
Event Code:	Not reported
Contact Name:	Not reported
Contact Telephone:	Not reported
Event:	Not reported
Federal Facility:	N
Fiscal Year:	2010
NPL Status:	Currently on the Final NPL
Superfund Alternative Agreement:	N
Latitude:	+37.397500
Longitude:	-122.053300
EPA ID:	CAD009205097
Contaminated Media:	Soil Gas
Action ID:	1
Operable Unit:	01
Action Name:	ROD Amendment
Action Taken Date:	08/16/2010
Event Code:	Not reported
Contact Name:	Not reported
Contact Telephone:	Not reported
Event:	Not reported
Federal Facility:	N
Fiscal Year:	2010
NPL Status:	Currently on the Final NPL
Superfund Alternative Agreement:	N
Latitude:	+37.397500
Longitude:	-122.053300
EPA ID:	CAD009205097
Contaminated Media:	Soil Gas

RAYTHEON COMPANY (Continued) **1000407768**

Action ID:	1
Operable Unit:	01
Action Name:	ROD Amendment
Action Taken Date:	08/16/2010
Event Code:	Not reported
Contact Name:	Not reported
Contact Telephone:	Not reported
Event:	Not reported
Federal Facility:	N
Fiscal Year:	2010
NPL Status:	Currently on the Final NPL
Superfund Alternative Agreement:	N
Latitude:	+37.397500
Longitude:	-122.053300

EPA ID:	CAD009205097
Contaminated Media:	Soil Gas
Action ID:	1
Operable Unit:	01
Action Name:	ROD Amendment
Action Taken Date:	08/16/2010
Event Code:	Not reported
Contact Name:	Not reported
Contact Telephone:	Not reported
Event:	Not reported
Federal Facility:	N
Fiscal Year:	2010
NPL Status:	Currently on the Final NPL
Superfund Alternative Agreement:	N
Latitude:	+37.397500
Longitude:	-122.053300

EPA ID:	CAD009205097
Contaminated Media:	Soil Gas
Action ID:	1
Operable Unit:	01
Action Name:	ROD Amendment
Action Taken Date:	08/16/2010
Event Code:	Not reported
Contact Name:	Not reported
Contact Telephone:	Not reported
Event:	Not reported
Federal Facility:	N
Fiscal Year:	2010
NPL Status:	Currently on the Final NPL
Superfund Alternative Agreement:	N
Latitude:	+37.397500
Longitude:	-122.053300

EPA ID:	CAD009205097
Contaminated Media:	Soil
Action ID:	1
Operable Unit:	01
Action Name:	Record of Decision
Action Taken Date:	06/09/1989
Event Code:	Not reported
Contact Name:	Not reported

RAYTHEON COMPANY (Continued) **1000407768**

Contact Telephone:	Not reported
Event:	Not reported
Federal Facility:	N
Fiscal Year:	1989
NPL Status:	Currently on the Final NPL
Superfund Alternative Agreement:	N
Latitude:	+37.397500
Longitude:	-122.053300

EPA ID:	CAD009205097
Contaminated Media:	Groundwater
Action ID:	1
Operable Unit:	01
Action Name:	Record of Decision
Action Taken Date:	06/09/1989
Event Code:	Not reported
Contact Name:	Not reported
Contact Telephone:	Not reported
Event:	Not reported
Federal Facility:	N
Fiscal Year:	1989
NPL Status:	Currently on the Final NPL
Superfund Alternative Agreement:	N
Latitude:	+37.397500
Longitude:	-122.053300

EPA ID:	CAD009205097
Contaminated Media:	Soil
Action ID:	1
Operable Unit:	01
Action Name:	Record of Decision
Action Taken Date:	06/09/1989
Event Code:	Not reported
Contact Name:	Not reported
Contact Telephone:	Not reported
Event:	Not reported
Federal Facility:	N
Fiscal Year:	1989
NPL Status:	Currently on the Final NPL
Superfund Alternative Agreement:	N
Latitude:	+37.397500
Longitude:	-122.053300

EPA ID:	CAD009205097
Contaminated Media:	Groundwater
Action ID:	1
Operable Unit:	01
Action Name:	Record of Decision
Action Taken Date:	06/09/1989
Event Code:	Not reported
Contact Name:	Not reported
Contact Telephone:	Not reported
Event:	Not reported
Federal Facility:	N
Fiscal Year:	1989
NPL Status:	Currently on the Final NPL
Superfund Alternative Agreement:	N

RAYTHEON COMPANY (Continued) **1000407768**

Latitude:	+37.397500
Longitude:	-122.053300
EPA ID:	CAD009205097
Contaminated Media:	Soil
Action ID:	1
Operable Unit:	01
Action Name:	Record of Decision
Action Taken Date:	06/09/1989
Event Code:	Not reported
Contact Name:	Not reported
Contact Telephone:	Not reported
Event:	Not reported
Federal Facility:	N
Fiscal Year:	1989
NPL Status:	Currently on the Final NPL
Superfund Alternative Agreement:	N
Latitude:	+37.397500
Longitude:	-122.053300
EPA ID:	CAD009205097
Contaminated Media:	Groundwater
Action ID:	1
Operable Unit:	01
Action Name:	Record of Decision
Action Taken Date:	06/09/1989
Event Code:	Not reported
Contact Name:	Not reported
Contact Telephone:	Not reported
Event:	Not reported
Federal Facility:	N
Fiscal Year:	1989
NPL Status:	Currently on the Final NPL
Superfund Alternative Agreement:	N
Latitude:	+37.397500
Longitude:	-122.053300
EPA ID:	CAD009205097
Contaminated Media:	Soil
Action ID:	1
Operable Unit:	01
Action Name:	Record of Decision
Action Taken Date:	06/09/1989
Event Code:	Not reported
Contact Name:	Not reported
Contact Telephone:	Not reported
Event:	Not reported
Federal Facility:	N
Fiscal Year:	1989
NPL Status:	Currently on the Final NPL
Superfund Alternative Agreement:	N
Latitude:	+37.397500
Longitude:	-122.053300
EPA ID:	CAD009205097
Contaminated Media:	Groundwater
Action ID:	1

RAYTHEON COMPANY (Continued) **1000407768**

Operable Unit:	01
Action Name:	Record of Decision
Action Taken Date:	06/09/1989
Event Code:	Not reported
Contact Name:	Not reported
Contact Telephone:	Not reported
Event:	Not reported
Federal Facility:	N
Fiscal Year:	1989
NPL Status:	Currently on the Final NPL
Superfund Alternative Agreement:	N
Latitude:	+37.397500
Longitude:	-122.053300

EPA ID:	CAD009205097
Contaminated Media:	Groundwater
Action ID:	1
Operable Unit:	01
Action Name:	Record of Decision
Action Taken Date:	06/09/1989
Event Code:	Not reported
Contact Name:	Not reported
Contact Telephone:	Not reported
Event:	Not reported
Federal Facility:	N
Fiscal Year:	1989
NPL Status:	Currently on the Final NPL
Superfund Alternative Agreement:	N
Latitude:	+37.397500
Longitude:	-122.053300

EPA ID:	CAD009205097
Contaminated Media:	Soil
Action ID:	1
Operable Unit:	01
Action Name:	Record of Decision
Action Taken Date:	06/09/1989
Event Code:	Not reported
Contact Name:	Not reported
Contact Telephone:	Not reported
Event:	Not reported
Federal Facility:	N
Fiscal Year:	1989
NPL Status:	Currently on the Final NPL
Superfund Alternative Agreement:	N
Latitude:	+37.397500
Longitude:	-122.053300

EPA ID:	CAD009205097
Contaminated Media:	Soil
Action ID:	1
Operable Unit:	01
Action Name:	Record of Decision
Action Taken Date:	06/09/1989
Event Code:	Not reported
Contact Name:	Not reported
Contact Telephone:	Not reported

RAYTHEON COMPANY (Continued) **1000407768**

Event:	Not reported
Federal Facility:	N
Fiscal Year:	1989
NPL Status:	Currently on the Final NPL
Superfund Alternative Agreement:	N
Latitude:	+37.397500
Longitude:	-122.053300

EPA ID:	CAD009205097
Contaminated Media:	Groundwater
Action ID:	1
Operable Unit:	01
Action Name:	Record of Decision
Action Taken Date:	06/09/1989
Event Code:	Not reported
Contact Name:	Not reported
Contact Telephone:	Not reported
Event:	Not reported
Federal Facility:	N
Fiscal Year:	1989
NPL Status:	Currently on the Final NPL
Superfund Alternative Agreement:	N
Latitude:	+37.397500
Longitude:	-122.053300

US INST CONTROLS:

Name:	RAYTHEON CORP.
Address:	350 ELLIS ST
Address 2:	Not reported
City,State,Zip:	MOUNTAIN VIEW, CA 94043
EPA ID:	CAD009205097
Action Name:	ROD Amendment
Action ID:	1
Operable Unit:	01
Actual Date:	08/16/2010
Contaminated Media:	Soil Gas
Event Code:	Not reported
Contact Name:	Not reported
Contact Telephone:	Not reported
Event:	Not reported
Federal Facility:	N
Fiscal Year:	2010
NPL Status:	Currently on the Final NPL
Superfund Alternative Agreement:	N
Latitude:	+37.397500
Longitude:	-122.053300

ROD:

Name:	RAYTHEON CORP.
Address:	350 Ellis St
City,State,Zip:	MOUNTAIN VIEW, CA 94043
EPA ID:	CAD009205097
RG:	9
Site ID:	901202
Action:	GOVT ESD

RAYTHEON COMPANY (Continued) **1000407768**

Operable Unit Number: REGIONAL
SEQ ID: 1
Action Completion: 1990-09-01 00:00:00
NPL Status: Final
Non NPL Status: Not reported

Name: RAYTHEON CORP.
Address: 350 Ellis St
City,State,Zip: MOUNTAIN VIEW, CA 94043
EPA ID: CAD009205097
RG: 9
Site ID: 901202
Action: GOVT ESD
Operable Unit Number: REGIONAL
SEQ ID: 2
Action Completion: 1996-04-16 00:00:00
NPL Status: Final
Non NPL Status: Not reported

Name: RAYTHEON CORP.
Address: 350 Ellis St
City,State,Zip: MOUNTAIN VIEW, CA 94043
EPA ID: CAD009205097
RG: 9
Site ID: 901202
Action: GOVT ROD Amendment for PRP Remedy
Operable Unit Number: REGIONAL
SEQ ID: 1
Action Completion: 2010-08-16 00:00:00
NPL Status: Final
Non NPL Status: Not reported

Name: RAYTHEON CORP.
Address: 350 Ellis St
City,State,Zip: MOUNTAIN VIEW, CA 94043
EPA ID: CAD009205097
RG: 9
Site ID: 901202
Action: GOVT ROD for PRP Remedy
Operable Unit Number: REGIONAL
SEQ ID: 1
Action Completion: 1989-06-09 00:00:00
NPL Status: Final
Non NPL Status: Not reported

PRP:
PRP Name: AIR PRODUCTS & CHEMICALS, INC.
BRE PROPERTIES
FAIRCHILD CO.
FAIRCHILD CO.
GENERAL INSTRUMENT CO.
GOLDEN GATE INVESTMENTS
GTE CORP.
INTEL CORP.
INTEL CORP.
INTEL CORP.
JACK DYMOND ASSOCIATES

RAYTHEON COMPANY (Continued) **1000407768**

MOFFETT FIELD NAS
NASA AMES
NEC ELECTRONICS, INC.
RAYTHEON CO.
RAYTHEON CO.
RAYTHEON CO.
RAYTHEON CO.
RENAULT AND HANDLEY
SILTEC CORP.

Click this hyperlink while viewing on your computer to access
3 additional PRP: record(s) in the EDR Site Report.

PFAS NPL:

EPA Region:	09
Name:	RAYTHEON CORP.
Address:	350 ELLIS ST
City,State,Zip:	MOUNTAIN VIEW, CA 94043
EPAID:	CAD009205097

Superfund Link:

Data Systems:	SEMS
Location Type:	Not reported
NPL Site:	Yes
NPL Status:	Final
Media Detected:	Not reported
Latitude:	+37.397500
Longitude:	-122.053300

E MANIFEST:

Manifest Tracking Number:	011849807FLE
Last Updated Date:	20221128
Shipped Date:	20221026
Received Date:	20221108
Manifest Status:	Signed
Submission Type:	DataImage5Copy
Origin Type:	Service
Generator EPA ID:	CAD009205097
Generator Name:	Raytheon Company
Generator Location Street Number:	Not reported
Generator Location Street 1:	350 ELLIS STREET
Generator Location Street 2:	Not reported
Generator Location City:	MOUNTAIN VIEW
Generator Location State:	CA
Generator Location Zip:	94043
Generator Mail Street Number:	Not reported
Generator Mail Street 1:	870 Winter Street
Generator Mail Street 2:	Not reported
Generator Mail City:	Waltham
Generator Mail Zip:	02451
Generator Mail State:	MA
Generator Contact Company Name:	Raytheon Company
Designated Facility EPA ID:	UTD981552177
Designated Facility Name:	Clean Harbors Aragonite Llc
Designated Facility Mail Street Number:	Not reported
Designated Facility Mail Street 1:	Not reported
Designated Facility Mail Street 2:	PO Box 1339

RAYTHEON COMPANY (Continued) **1000407768**

Designated Facility Mail City:	Grantsville
Designated Facility Mail Zip:	84029
Designated Facility Mail State:	UT
Designated Facility Location Street Number:	Not reported
Designated Facility Location Street 1:	11600 North Aptus Road
Designated Facility Location Street 2:	Not reported
Designated Facility Location City:	Grantsville
Designated Facility Location Zip:	84029
Designated Facility Location State:	UT
Designated Facility Contact Company Name:	Not reported
Manifest Residue Indicator:	N
Rejection Indicator:	N

Manifest Tracking Number:	017226528FLE
Last Updated Date:	20220706
Shipped Date:	20220525
Received Date:	20220615
Manifest Status:	Signed
Submission Type:	DataImage5Copy
Origin Type:	Service
Generator EPA ID:	CAD009205097
Generator Name:	Raytheon Company
Generator Location Street Number:	Not reported
Generator Location Street 1:	350 ELLIS STREET
Generator Location Street 2:	Not reported
Generator Location City:	MOUNTAIN VIEW
Generator Location State:	CA
Generator Location Zip:	94043
Generator Mail Street Number:	Not reported
Generator Mail Street 1:	350 Ellis Street
Generator Mail Street 2:	Not reported
Generator Mail City:	Mountain View
Generator Mail Zip:	94043
Generator Mail State:	CA
Generator Contact Company Name:	Raytheon Company
Designated Facility EPA ID:	UTD981552177
Designated Facility Name:	Clean Harbors Aragonite Llc
Designated Facility Mail Street Number:	Not reported
Designated Facility Mail Street 1:	Not reported
Designated Facility Mail Street 2:	PO Box 1339
Designated Facility Mail City:	Grantsville
Designated Facility Mail Zip:	84029
Designated Facility Mail State:	UT
Designated Facility Location Street Number:	Not reported
Designated Facility Location Street 1:	11600 North Aptus Road
Designated Facility Location Street 2:	Not reported
Designated Facility Location City:	Grantsville
Designated Facility Location Zip:	84029
Designated Facility Location State:	UT
Designated Facility Contact Company Name:	Not reported
Manifest Residue Indicator:	N
Rejection Indicator:	N

Manifest Tracking Number:	011848657FLE
Last Updated Date:	20230228
Shipped Date:	20230125
Received Date:	20230208

RAYTHEON COMPANY (Continued) **1000407768**

Manifest Status:	Signed
Submission Type:	DataImage5Copy
Origin Type:	Service
Generator EPA ID:	CAD009205097
Generator Name:	Raytheon Company
Generator Location Street Number:	Not reported
Generator Location Street 1:	350 ELLIS STREET
Generator Location Street 2:	Not reported
Generator Location City:	MOUNTAIN VIEW
Generator Location State:	CA
Generator Location Zip:	94043
Generator Mail Street Number:	Not reported
Generator Mail Street 1:	870 Winter Street
Generator Mail Street 2:	Not reported
Generator Mail City:	Waltham
Generator Mail Zip:	02451
Generator Mail State:	MA
Generator Contact Company Name:	Raytheon Company
Designated Facility EPA ID:	UTD981552177
Designated Facility Name:	Clean Harbors Aragonite Llc
Designated Facility Mail Street Number:	Not reported
Designated Facility Mail Street 1:	Not reported
Designated Facility Mail Street 2:	PO Box 1339
Designated Facility Mail City:	Grantsville
Designated Facility Mail Zip:	84029
Designated Facility Mail State:	UT
Designated Facility Location Street Number:	Not reported
Designated Facility Location Street 1:	11600 North Aptus Road
Designated Facility Location Street 2:	Not reported
Designated Facility Location City:	Grantsville
Designated Facility Location Zip:	84029
Designated Facility Location State:	UT
Designated Facility Contact Company Name:	Not reported
Manifest Residue Indicator:	N
Rejection Indicator:	N

Manifest Tracking Number:	011848799FLE
Last Updated Date:	20230803
Shipped Date:	20230712
Received Date:	20230714
Manifest Status:	Signed
Submission Type:	DataImage5Copy
Origin Type:	Service
Generator EPA ID:	CAD009205097
Generator Name:	Raytheon Company
Generator Location Street Number:	Not reported
Generator Location Street 1:	350 ELLIS STREET
Generator Location Street 2:	Not reported
Generator Location City:	MOUNTAIN VIEW
Generator Location State:	CA
Generator Location Zip:	94043
Generator Mail Street Number:	Not reported
Generator Mail Street 1:	870 Winter Street
Generator Mail Street 2:	Not reported
Generator Mail City:	Waltham
Generator Mail Zip:	02451
Generator Mail State:	MA

RAYTHEON COMPANY (Continued) **1000407768**

Generator Contact Company Name:	Raytheon Company
Designated Facility EPA ID:	UTD981552177
Designated Facility Name:	Clean Harbors Aragonite Llc
Designated Facility Mail Street Number:	Not reported
Designated Facility Mail Street 1:	Not reported
Designated Facility Mail Street 2:	PO Box 1339
Designated Facility Mail City:	Grantsville
Designated Facility Mail Zip:	84029
Designated Facility Mail State:	UT
Designated Facility Location Street Number:	Not reported
Designated Facility Location Street 1:	11600 North Aptus Road
Designated Facility Location Street 2:	Not reported
Designated Facility Location City:	Grantsville
Designated Facility Location Zip:	84029
Designated Facility Location State:	UT
Designated Facility Contact Company Name:	Not reported
Manifest Residue Indicator:	N
Rejection Indicator:	N

Manifest Tracking Number:	011849251FLE
Last Updated Date:	20231019
Shipped Date:	20230830
Received Date:	20230930
Manifest Status:	Signed
Submission Type:	DataImage5Copy
Origin Type:	Service
Generator EPA ID:	CAD009205097
Generator Name:	Raytheon Company
Generator Location Street Number:	Not reported
Generator Location Street 1:	350 ELLIS STREET
Generator Location Street 2:	Not reported
Generator Location City:	MOUNTAIN VIEW
Generator Location State:	CA
Generator Location Zip:	94043
Generator Mail Street Number:	Not reported
Generator Mail Street 1:	870 Winter Street
Generator Mail Street 2:	Not reported
Generator Mail City:	Waltham
Generator Mail Zip:	02451
Generator Mail State:	MA
Generator Contact Company Name:	Raytheon Company
Designated Facility EPA ID:	UTD981552177
Designated Facility Name:	Clean Harbors Aragonite Llc
Designated Facility Mail Street Number:	Not reported
Designated Facility Mail Street 1:	Not reported
Designated Facility Mail Street 2:	PO Box 1339
Designated Facility Mail City:	Grantsville
Designated Facility Mail Zip:	84029
Designated Facility Mail State:	UT
Designated Facility Location Street Number:	Not reported
Designated Facility Location Street 1:	11600 North Aptus Road
Designated Facility Location Street 2:	Not reported
Designated Facility Location City:	Grantsville
Designated Facility Location Zip:	84029
Designated Facility Location State:	UT
Designated Facility Contact Company Name:	Not reported
Manifest Residue Indicator:	N

RAYTHEON COMPANY (Continued) **1000407768**

Rejection Indicator:	N
Manifest Tracking Number:	011849279FLE
Last Updated Date:	20231120
Shipped Date:	20231025
Received Date:	20231027
Manifest Status:	Corrected
Submission Type:	DataImage5Copy
Origin Type:	Service
Generator EPA ID:	CAD009205097
Generator Name:	Raytheon Company
Generator Location Street Number:	Not reported
Generator Location Street 1:	350 ELLIS STREET
Generator Location Street 2:	Not reported
Generator Location City:	MOUNTAIN VIEW
Generator Location State:	CA
Generator Location Zip:	94043
Generator Mail Street Number:	Not reported
Generator Mail Street 1:	870 Winter Street
Generator Mail Street 2:	Not reported
Generator Mail City:	Waltham
Generator Mail Zip:	02451
Generator Mail State:	MA
Generator Contact Company Name:	Raytheon Company
Designated Facility EPA ID:	UTD981552177
Designated Facility Name:	Clean Harbors Aragonite Llc
Designated Facility Mail Street Number:	11600
Designated Facility Mail Street 1:	Not reported
Designated Facility Mail Street 2:	PO Box 1339
Designated Facility Mail City:	Grantsville
Designated Facility Mail Zip:	84029
Designated Facility Mail State:	UT
Designated Facility Location Street Number:	11600
Designated Facility Location Street 1:	North Aptus Road
Designated Facility Location Street 2:	Not reported
Designated Facility Location City:	Grantsville
Designated Facility Location Zip:	84029
Designated Facility Location State:	UT
Designated Facility Contact Company Name:	Not reported
Manifest Residue Indicator:	N
Rejection Indicator:	N
Manifest Tracking Number:	018890897FLE
Last Updated Date:	20240423
Shipped Date:	20240409
Received Date:	20240418
Manifest Status:	Signed
Submission Type:	DataImage5Copy
Origin Type:	Web
Generator EPA ID:	CAD009205097
Generator Name:	Raytheon Company
Generator Location Street Number:	Not reported
Generator Location Street 1:	350 ELLIS ST REMEDIATION ACTIV
Generator Location Street 2:	Not reported
Generator Location City:	MOUNTAIN VIEW
Generator Location State:	CA
Generator Location Zip:	94043

RAYTHEON COMPANY (Continued) **1000407768**

Generator Mail Street Number:	Not reported
Generator Mail Street 1:	450 NATIONAL AVE
Generator Mail Street 2:	Not reported
Generator Mail City:	MOUNTAIN VIEW
Generator Mail Zip:	94043
Generator Mail State:	CA
Generator Contact Company Name:	Not reported
Designated Facility EPA ID:	CAL000282598
Designated Facility Name:	Heritage-Crystal Clean Llc
Designated Facility Mail Street Number:	2175
Designated Facility Mail Street 1:	Not reported
Designated Facility Mail Street 2:	POINT BLVD STE 375
Designated Facility Mail City:	ELGIN
Designated Facility Mail Zip:	60123
Designated Facility Mail State:	IL
Designated Facility Location Street Number:	1620
Designated Facility Location Street 1:	E. BRUNDAGE LN
Designated Facility Location Street 2:	Not reported
Designated Facility Location City:	BAKERSFIELD
Designated Facility Location Zip:	93307
Designated Facility Location State:	CA
Designated Facility Contact Company Name:	Not reported
Manifest Residue Indicator:	N
Rejection Indicator:	N

Manifest Tracking Number:	013897259FLE
Last Updated Date:	20191115
Shipped Date:	20191008
Received Date:	20191017
Manifest Status:	Signed
Submission Type:	DataImage5Copy
Origin Type:	Service
Generator EPA ID:	CAD009205097
Generator Name:	Raytheon
Generator Location Street Number:	Not reported
Generator Location Street 1:	350 ELLIS STREET
Generator Location Street 2:	Not reported
Generator Location City:	MOUNTAIN VIEW
Generator Location State:	CA
Generator Location Zip:	94043
Generator Mail Street Number:	Not reported
Generator Mail Street 1:	2000 E. El Segundo Blvd, E07/S175
Generator Mail Street 2:	Not reported
Generator Mail City:	El Segundo
Generator Mail Zip:	90245
Generator Mail State:	CA
Generator Contact Company Name:	Not reported
Designated Facility EPA ID:	NED981723513
Designated Facility Name:	Clean Harbors Environmental Services, Inc.
Designated Facility Mail Street Number:	Not reported
Designated Facility Mail Street 1:	Not reported
Designated Facility Mail Street 2:	2247 South Highway 71
Designated Facility Mail City:	Kimball
Designated Facility Mail Zip:	69145
Designated Facility Mail State:	NE
Designated Facility Location Street Number:	Not reported
Designated Facility Location Street 1:	2247 South Highway 71

RAYTHEON COMPANY (Continued) **1000407768**

Designated Facility Location Street 2:	Not reported
Designated Facility Location City:	Kimball
Designated Facility Location Zip:	69145
Designated Facility Location State:	NE
Designated Facility Contact Company Name:	Not reported
Manifest Residue Indicator:	N
Rejection Indicator:	N

Manifest Tracking Number:	014233376FLE
Last Updated Date:	20200203
Shipped Date:	20200107
Received Date:	20200113
Manifest Status:	Signed
Submission Type:	DataImage5Copy
Origin Type:	Service
Generator EPA ID:	CAD009205097
Generator Name:	Raytheon
Generator Location Street Number:	Not reported
Generator Location Street 1:	350 ELLIS STREET
Generator Location Street 2:	Not reported
Generator Location City:	MOUNTAIN VIEW
Generator Location State:	CA
Generator Location Zip:	94043
Generator Mail Street Number:	Not reported
Generator Mail Street 1:	2000 E. El Segundo Blvd, E07/S175
Generator Mail Street 2:	Not reported
Generator Mail City:	El Segundo
Generator Mail Zip:	90245
Generator Mail State:	CA
Generator Contact Company Name:	Raytheon
Designated Facility EPA ID:	NED981723513
Designated Facility Name:	Clean Harbors Environmental Services, Inc.
Designated Facility Mail Street Number:	Not reported
Designated Facility Mail Street 1:	Not reported
Designated Facility Mail Street 2:	2247 South Highway 71
Designated Facility Mail City:	Kimball
Designated Facility Mail Zip:	69145
Designated Facility Mail State:	NE
Designated Facility Location Street Number:	Not reported
Designated Facility Location Street 1:	2247 South Highway 71
Designated Facility Location Street 2:	Not reported
Designated Facility Location City:	Kimball
Designated Facility Location Zip:	69145
Designated Facility Location State:	NE
Designated Facility Contact Company Name:	Not reported
Manifest Residue Indicator:	N
Rejection Indicator:	N

Manifest Tracking Number:	014233593FLE
Last Updated Date:	20200803
Shipped Date:	20200630
Received Date:	20200713
Manifest Status:	Signed
Submission Type:	DataImage5Copy
Origin Type:	Service
Generator EPA ID:	CAD009205097
Generator Name:	Raytheon

RAYTHEON COMPANY (Continued) **1000407768**

Generator Location Street Number:	Not reported
Generator Location Street 1:	350 ELLIS STREET
Generator Location Street 2:	Not reported
Generator Location City:	MOUNTAIN VIEW
Generator Location State:	CA
Generator Location Zip:	94043
Generator Mail Street Number:	Not reported
Generator Mail Street 1:	2000 E. El Segundo Blvd, E07/S175
Generator Mail Street 2:	Not reported
Generator Mail City:	El Segundo
Generator Mail Zip:	90245
Generator Mail State:	CA
Generator Contact Company Name:	Raytheon
Designated Facility EPA ID:	NED981723513
Designated Facility Name:	Clean Harbors Environmental Services, Inc.
Designated Facility Mail Street Number:	Not reported
Designated Facility Mail Street 1:	Not reported
Designated Facility Mail Street 2:	2247 South Highway 71
Designated Facility Mail City:	Kimball
Designated Facility Mail Zip:	69145
Designated Facility Mail State:	NE
Designated Facility Location Street Number:	Not reported
Designated Facility Location Street 1:	2247 South Highway 71
Designated Facility Location Street 2:	Not reported
Designated Facility Location City:	Kimball
Designated Facility Location Zip:	69145
Designated Facility Location State:	NE
Designated Facility Contact Company Name:	Not reported
Manifest Residue Indicator:	N
Rejection Indicator:	N

Manifest Tracking Number:	014233661FLE
Last Updated Date:	20210105
Shipped Date:	20201208
Received Date:	20201214
Manifest Status:	Signed
Submission Type:	DataImage5Copy
Origin Type:	Service
Generator EPA ID:	CAD009205097
Generator Name:	Raytheon
Generator Location Street Number:	Not reported
Generator Location Street 1:	350 ELLIS STREET
Generator Location Street 2:	Not reported
Generator Location City:	MOUNTAIN VIEW
Generator Location State:	CA
Generator Location Zip:	94043
Generator Mail Street Number:	Not reported
Generator Mail Street 1:	2000 E. El Segundo Blvd, E07/S175
Generator Mail Street 2:	Not reported
Generator Mail City:	El Segundo
Generator Mail Zip:	90245
Generator Mail State:	CA
Generator Contact Company Name:	Raytheon
Designated Facility EPA ID:	NED981723513
Designated Facility Name:	Clean Harbors Environmental Services, Inc.
Designated Facility Mail Street Number:	Not reported
Designated Facility Mail Street 1:	Not reported

RAYTHEON COMPANY (Continued) **1000407768**

Designated Facility Mail Street 2:	2247 South Highway 71
Designated Facility Mail City:	Kimball
Designated Facility Mail Zip:	69145
Designated Facility Mail State:	NE
Designated Facility Location Street Number:	Not reported
Designated Facility Location Street 1:	2247 South Highway 71
Designated Facility Location Street 2:	Not reported
Designated Facility Location City:	Kimball
Designated Facility Location Zip:	69145
Designated Facility Location State:	NE
Designated Facility Contact Company Name:	Not reported
Manifest Residue Indicator:	N
Rejection Indicator:	N

Transporter:

Manifest Tracking Number:	014233757FLE
Transporter Line Number:	1
Transporter EPA ID:	MAD039322250
Transporter Name:	Clean Harbors Environmental Services, Inc.
Manifest Tracking Number:	014233757FLE
Transporter Line Number:	2
Transporter EPA ID:	MAD039322250
Transporter Name:	Clean Harbors Environmental Services, Inc.
Manifest Tracking Number:	014233757FLE
Transporter Line Number:	3
Transporter EPA ID:	MAD039322250
Transporter Name:	Clean Harbors Environmental Services, Inc.

Waste Line:

Manifest Tracking Number:	014233757FLE
Waste Line Number:	1
U.S. DOT Hazardous Indicator:	Y
U.S. DOT ID Number:	NA3077
U.S. DOT Description:	Rq, Na3077, Hazardous Waste, Solid, N.O.S. (D040), 9, Pg Iii (D040)
Non-Hazardous Waste Description:	Not reported
Number of Containers:	1
Container Type Code:	DM
Container Type Description:	Metal drums, barrels, kegs
Waste Quantity:	200
Quantity Unit of Measure Code:	P
Quantity Unit of Measure Description:	Pounds
Waste Quantity, in Tons:	0.1
Acute Waste Quantity, in Tons:	0
Non-Acute Waste Quantity, in Tons:	0.1
Waste Quantity, in Kilograms:	90.703
Acute Waste Quantity, in Kilograms:	0
Non-Acute Waste Quantity, in Kilorgrams:	90.703
Management Method Code:	H040
Management Method Description:	INCINERATION
Waste Residue Indicator:	N
Quantity Discrepancy Indicator:	N
Waste Type Discrepancy Indicator:	N
Waste Density:	Not reported
Waste Density Unit of Measure Code:	Not reported

RAYTHEON COMPANY (Continued) **1000407768**

Waste Density Unit of Measure Description:	Not reported
Form Code:	Not reported
Form Code Description:	Not reported
Source Code:	Not reported
Source Code Description:	Not reported
Waste Minimization Code:	Not reported
Waste Minimization Code Description:	Not reported
Consent Number:	Not reported
EPA Waste Indicator:	Y
Federal Waste Codes:	D040
Quantity Haz Kg:	90.703
Quantity Haz Tons:	0.1
Quantity Non Haz Kg:	0
Quantity Non Haz Tons:	0
State Waste Codes:	CA-211, CA-491

Click this hyperlink while viewing on your computer to access
8 additional US EManifest: record(s) in the EDR Site Report.

NPL **MOFFETT FIELD NAVAL AIR STATION** **NPL** **1000228683**
Region **MOFFETT FIELD NAS** **SEMS** **CA2170090078**
ENE **MOFFETT FIELD, CA 94035** **US ENG CONTROLS**
1/8-1/4 **US INST CONTROLS**
1260 ft. **ROD**
PRP
PFAS NPL

NPL:

EPA Region:	9
EPA ID:	CA2170090078
Site ID:	902734
Name:	MOFFETT FIELD NAVAL AIR STATION
Address:	Moffett Field Nas
City,State,Zip:	MOFFETT FIELD, CA 94035
Federal:	Y
Final Date:	1987-07-22 00:00:00
Latitude:	37.411389
Longitude:	-122.0522
Site Score:	29.489999999999998
NAI:	Not reported
Native American Entity:	Not reported

Substance as of 08/2019:

NPL Status:	Currently on the Final NPL
Substance ID:	Not reported
CAS Number:	Not reported
Substance:	Not reported
Pathway:	Not reported
Scoring:	Not reported

NPL Status:	Currently on the Final NPL
Substance ID:	U044
CAS Number:	67-66-3
Substance:	CHLOROFORM
Pathway:	GROUND WATER PATHWAY
Scoring:	4

NPL Status:	Currently on the Final NPL

MOFFETT FIELD NAVAL AIR STATION (Continued) **1000228683**

Substance ID:	U078
CAS Number:	75-35-4
Substance:	DICHLOROETHENE, 1,1-
Pathway:	GROUND WATER PATHWAY
Scoring:	2
NPL Status:	Currently on the Final NPL
Substance ID:	U210
CAS Number:	127-18-4
Substance:	TETRACHLOROETHENE
Pathway:	GROUND WATER PATHWAY
Scoring:	2
NPL Status:	Currently on the Final NPL
Substance ID:	U220
CAS Number:	108-88-3
Substance:	TOLUENE
Pathway:	GROUND WATER PATHWAY
Scoring:	2
NPL Status:	Currently on the Final NPL
Substance ID:	U228
CAS Number:	79-01-6
Substance:	TRICHLOROETHYLENE (TCE)
Pathway:	GROUND WATER PATHWAY
Scoring:	2

Summary Details:

Conditions at proposal April 10, 1985): Moffett Naval Air Station covers 8,700 acres in Sunnyvale, Santa Clara County, California. In the past, various solvents and sludges were disposed on-site into ponds and landfills and onto the ground.As a result, soil and ground water on-site are contaminated. The major contaminants in ground water are volatile organic compounds. About 272,000 people depend on wells within 3 miles of the station as a source of drinking water. Moffett Naval Air Station is participating in the Installation Restoration Program IRP), established in 1978. Under this program, the Department of Defense seeks to identify, investigate, and clean up contamination from ha ardous materials. The Navy has completed Phase I records search) of the program and is beginning Phase II remedial investigation). Moffett Naval Air Station is in the South Bay Area of San Francisco. In October 1984, 19 non-Federal sites in the area were proposed for the NPL. Facilities at these sites have used a variety of toxic chemicals, primarily chlorinated organic solvents, which contaminate a common ground water basin. Although these sites are listed separately, EPA intends to apply an area-wide approach to the problem as well as take site-specific action as necessary. Status July 22, 1987): In May 1985, the California Regional Water Quality Control Board adopted Waste Discharge Requirements for Moffett Naval Air Station.The requirements outline specific tasks and compliance dates Moffett must follow to define the full extent of contamination in soils and ground water. In April 1986, the Navy released the final report for the verification step of Phase II.Moffett is revising the quality assurance project plan and sample plan for the characteri ation step of Phase II. Within the boundaries of this Federal facility, including this specific site, there are no areas subject to the Subtitle C corrective action authorities of the Resource Conservation and Recovery Act. Therefore, this Federal facility site is being placed on the Federal section of the NPL.

MOFFETT FIELD NAVAL AIR STATION (Continued) **1000228683**

Category as of 08/2019:
NPL Status: Currently on the Final NPL
Category Description: Depth To Aquifer-<= 10 Feet
Category Value: 0

NPL Status: Currently on the Final NPL
Category Description: Distance To Nearest Population-> 0 And <= 1/4 Mile
Category Value: 10

Narratives as of 08/2019:
NPL Name: MOFFETT NAVAL AIR STATION

Site as of 08/2019:
EPA Region: 09
Site ID: 0902734
Site Status: F
Federal Site: Y
Date Deleted: Not reported
Date Finalized: 07/22/87
Date Proposed: 04/10/85

Site Status as of 08/2019:
Proposed Date: 04/10/1985
Final Date: 07/22/1987
Deleted Date: Not reported
NPL Status: Final

Narr:
Site Name: Moffett Naval Air Station
Site EPA ID: CA2170090078
Listing Date: 7/22/1987
Site Score: 29.49
Federal Facility Indicator: Yes

Site List URL:

Site Progress URL:

Federal Register URL:

Site Location URL:

SEMS:
Site ID: 0902734
EPA ID: CA2170090078
Name: MOFFETT FIELD NAVAL AIR STATION
Address: MOFFETT FIELD NAS
Address 2: Not reported
City,State,Zip: MOFFETT FIELD, CA 94035
Cong District: 14,18
FIPS Code: 06085
Latitude: 37.411389
Longitude: -122.052200

MOFFETT FIELD NAVAL AIR STATION (Continued) **1000228683**

FF: Y
NPL: Currently on the Final NPL
Non NPL Status: Not reported

SEMS Detail:

Region: 09
Site ID: 0902734
EPA ID: CA2170090078
Site Name: MOFFETT FIELD NAVAL AIR STATION
NPL: F
FF: Y
OU: 00
Action Code: AR
Action Name: ADMIN REC
SEQ: 1
Start Date: 2000-07-24 04:00:00
Finish Date: Not reported
Qual: Not reported
Current Action Lead: EPA Perf

Region: 09
Site ID: 0902734
EPA ID: CA2170090078
Site Name: MOFFETT FIELD NAVAL AIR STATION
NPL: F
FF: Y
OU: 00
Action Code: CR
Action Name: CI
SEQ: 1
Start Date: 2016-08-10 05:00:00
Finish Date: 2020-09-28 05:00:00
Qual: Not reported
Current Action Lead: EPA Perf

Region: 09
Site ID: 0902734
EPA ID: CA2170090078
Site Name: MOFFETT FIELD NAVAL AIR STATION
NPL: F
FF: Y
OU: 00
Action Code: LZ
Action Name: FF CR
SEQ: 1
Start Date: 1989-08-08 04:00:00
Finish Date: 2002-09-16 04:00:00
Qual: Not reported
Current Action Lead: Fed Fac

Region: 09
Site ID: 0902734
EPA ID: CA2170090078
Site Name: MOFFETT FIELD NAVAL AIR STATION
NPL: F
FF: Y
OU: 00
Action Code: HR

MOFFETT FIELD NAVAL AIR STATION (Continued) **1000228683**

Action Name:	HAZRANK
SEQ:	1
Start Date:	1984-12-01 06:00:00
Finish Date:	1984-12-01 06:00:00
Qual:	Not reported
Current Action Lead:	EPA Perf
Region:	09
Site ID:	0902734
EPA ID:	CA2170090078
Site Name:	MOFFETT FIELD NAVAL AIR STATION
NPL:	F
FF:	Y
OU:	00
Action Code:	NF
Action Name:	NPL FINL
SEQ:	1
Start Date:	1987-07-22 04:00:00
Finish Date:	1987-07-22 04:00:00
Qual:	Not reported
Current Action Lead:	EPA Perf
Region:	09
Site ID:	0902734
EPA ID:	CA2170090078
Site Name:	MOFFETT FIELD NAVAL AIR STATION
NPL:	F
FF:	Y
OU:	00
Action Code:	NP
Action Name:	PROPOSED
SEQ:	1
Start Date:	1985-04-10 06:00:00
Finish Date:	1985-04-10 06:00:00
Qual:	Not reported
Current Action Lead:	EPA Perf
Region:	09
Site ID:	0902734
EPA ID:	CA2170090078
Site Name:	MOFFETT FIELD NAVAL AIR STATION
NPL:	F
FF:	Y
OU:	00
Action Code:	PA
Action Name:	PA
SEQ:	1
Start Date:	1984-12-01 06:00:00
Finish Date:	1984-12-01 06:00:00
Qual:	H
Current Action Lead:	Fed Fac
Region:	09
Site ID:	0902734
EPA ID:	CA2170090078
Site Name:	MOFFETT FIELD NAVAL AIR STATION
NPL:	F

MOFFETT FIELD NAVAL AIR STATION (Continued) **1000228683**

FF:	Y
OU:	00
Action Code:	DS
Action Name:	DISCVRY
SEQ:	1
Start Date:	1984-12-01 06:00:00
Finish Date:	1984-12-01 06:00:00
Qual:	Not reported
Current Action Lead:	Fed Fac
Region:	09
Site ID:	0902734
EPA ID:	CA2170090078
Site Name:	MOFFETT FIELD NAVAL AIR STATION
NPL:	F
FF:	Y
OU:	00
Action Code:	SI
Action Name:	SI
SEQ:	1
Start Date:	1984-12-01 06:00:00
Finish Date:	1984-12-01 06:00:00
Qual:	H
Current Action Lead:	Fed Fac
Region:	09
Site ID:	0902734
EPA ID:	CA2170090078
Site Name:	MOFFETT FIELD NAVAL AIR STATION
NPL:	F
FF:	Y
OU:	00
Action Code:	MA
Action Name:	ST COOP
SEQ:	1
Start Date:	1991-05-15 04:00:00
Finish Date:	2020-09-28 05:00:00
Qual:	Not reported
Current Action Lead:	EPA Perf
Region:	09
Site ID:	0902734
EPA ID:	CA2170090078
Site Name:	MOFFETT FIELD NAVAL AIR STATION
NPL:	F
FF:	Y
OU:	00
Action Code:	TA
Action Name:	TECH ASSIST
SEQ:	1
Start Date:	2016-07-21 05:00:00
Finish Date:	Not reported
Qual:	Not reported
Current Action Lead:	EPA Perf
Region:	09
Site ID:	0902734

MOFFETT FIELD NAVAL AIR STATION (Continued) **1000228683**

EPA ID:	CA2170090078
Site Name:	MOFFETT FIELD NAVAL AIR STATION
NPL:	F
FF:	Y
OU:	00
Action Code:	TG
Action Name:	TA GRANT
SEQ:	1
Start Date:	1993-04-08 04:00:00
Finish Date:	2020-09-28 05:00:00
Qual:	Not reported
Current Action Lead:	Fed Fac

Region:	09
Site ID:	0902734
EPA ID:	CA2170090078
Site Name:	MOFFETT FIELD NAVAL AIR STATION
NPL:	F
FF:	Y
OU:	00
Action Code:	TG
Action Name:	TA GRANT
SEQ:	2
Start Date:	2007-10-07 04:00:00
Finish Date:	2020-09-28 05:00:00
Qual:	Not reported
Current Action Lead:	EPA Perf

Region:	09
Site ID:	0902734
EPA ID:	CA2170090078
Site Name:	MOFFETT FIELD NAVAL AIR STATION
NPL:	F
FF:	Y
OU:	01
Action Code:	LY
Action Name:	FF RA
SEQ:	3
Start Date:	1997-10-01 04:00:00
Finish Date:	2001-11-08 05:00:00
Qual:	IR
Current Action Lead:	Fed Fac

Region:	09
Site ID:	0902734
EPA ID:	CA2170090078
Site Name:	MOFFETT FIELD NAVAL AIR STATION
NPL:	F
FF:	Y
OU:	01
Action Code:	LX
Action Name:	FF RD
SEQ:	3
Start Date:	1997-08-19 04:00:00
Finish Date:	1997-08-19 04:00:00
Qual:	Not reported
Current Action Lead:	Fed Fac

MOFFETT FIELD NAVAL AIR STATION (Continued) **1000228683**

Region:	09
Site ID:	0902734
EPA ID:	CA2170090078
Site Name:	MOFFETT FIELD NAVAL AIR STATION
NPL:	F
FF:	Y
OU:	01
Action Code:	NH
Action Name:	FF RI
SEQ:	1
Start Date:	1992-07-06 04:00:00
Finish Date:	1996-03-20 05:00:00
Qual:	Not reported
Current Action Lead:	Fed Fac

Region:	09
Site ID:	0902734
EPA ID:	CA2170090078
Site Name:	MOFFETT FIELD NAVAL AIR STATION
NPL:	F
FF:	Y
OU:	01
Action Code:	LW
Action Name:	FF RI/FS
SEQ:	1
Start Date:	1989-08-08 04:00:00
Finish Date:	1997-08-14 04:00:00
Qual:	Not reported
Current Action Lead:	Fed Fac

Region:	09
Site ID:	0902734
EPA ID:	CA2170090078
Site Name:	MOFFETT FIELD NAVAL AIR STATION
NPL:	F
FF:	Y
OU:	01
Action Code:	LW
Action Name:	FF RI/FS
SEQ:	4
Start Date:	1989-08-08 04:00:00
Finish Date:	2002-08-22 04:00:00
Qual:	Not reported
Current Action Lead:	Fed Fac

Region:	09
Site ID:	0902734
EPA ID:	CA2170090078
Site Name:	MOFFETT FIELD NAVAL AIR STATION
NPL:	F
FF:	Y
OU:	01
Action Code:	RO
Action Name:	ROD
SEQ:	2
Start Date:	1997-08-14 04:00:00
Finish Date:	1997-08-14 04:00:00

MOFFETT FIELD NAVAL AIR STATION (Continued) **1000228683**

Qual:	Not reported
Current Action Lead:	Fed Fac
Region:	09
Site ID:	0902734
EPA ID:	CA2170090078
Site Name:	MOFFETT FIELD NAVAL AIR STATION
NPL:	F
FF:	Y
OU:	01
Action Code:	RO
Action Name:	ROD
SEQ:	8
Start Date:	2002-08-22 04:00:00
Finish Date:	2002-08-22 04:00:00
Qual:	Not reported
Current Action Lead:	Fed Fac
Region:	09
Site ID:	0902734
EPA ID:	CA2170090078
Site Name:	MOFFETT FIELD NAVAL AIR STATION
NPL:	F
FF:	Y
OU:	02
Action Code:	LY
Action Name:	FF RA
SEQ:	1
Start Date:	1994-06-13 04:00:00
Finish Date:	1995-10-09 04:00:00
Qual:	Not reported
Current Action Lead:	Fed Fac
Region:	09
Site ID:	0902734
EPA ID:	CA2170090078
Site Name:	MOFFETT FIELD NAVAL AIR STATION
NPL:	F
FF:	Y
OU:	02
Action Code:	LX
Action Name:	FF RD
SEQ:	1
Start Date:	1994-02-04 05:00:00
Finish Date:	1994-06-13 04:00:00
Qual:	Not reported
Current Action Lead:	Fed Fac
Region:	09
Site ID:	0902734
EPA ID:	CA2170090078
Site Name:	MOFFETT FIELD NAVAL AIR STATION
NPL:	F
FF:	Y
OU:	02
Action Code:	LW
Action Name:	FF RI/FS

MOFFETT FIELD NAVAL AIR STATION (Continued) **1000228683**

SEQ: 3
Start Date: 1989-08-08 04:00:00
Finish Date: 1994-12-22 05:00:00
Qual: Not reported
Current Action Lead: Fed Fac

Region: 09
Site ID: 0902734
EPA ID: CA2170090078
Site Name: MOFFETT FIELD NAVAL AIR STATION
NPL: F
FF: Y
OU: 02
Action Code: RO
Action Name: ROD
SEQ: 1
Start Date: 1994-12-22 05:00:00
Finish Date: 1994-12-22 05:00:00
Qual: Not reported
Current Action Lead: Fed Fac

Region: 09
Site ID: 0902734
EPA ID: CA2170090078
Site Name: MOFFETT FIELD NAVAL AIR STATION
NPL: F
FF: Y
OU: 03
Action Code: LW
Action Name: FF RI/FS
SEQ: 6
Start Date: 1985-06-09 05:00:00
Finish Date: 1989-06-09 04:00:00
Qual: Not reported
Current Action Lead: Fed Fac

Region: 09
Site ID: 0902734
EPA ID: CA2170090078
Site Name: MOFFETT FIELD NAVAL AIR STATION
NPL: F
FF: Y
OU: 04
Action Code: LY
Action Name: FF RA
SEQ: 6
Start Date: 1996-12-11 05:00:00
Finish Date: 2002-09-30 04:00:00
Qual: IR
Current Action Lead: Fed Fac

Region: 09
Site ID: 0902734
EPA ID: CA2170090078
Site Name: MOFFETT FIELD NAVAL AIR STATION
NPL: F
FF: Y

MOFFETT FIELD NAVAL AIR STATION (Continued) **1000228683**

OU:	04
Action Code:	LX
Action Name:	FF RD
SEQ:	6
Start Date:	1991-05-14 04:00:00
Finish Date:	1996-12-11 05:00:00
Qual:	Not reported
Current Action Lead:	Fed Fac
Region:	09
Site ID:	0902734
EPA ID:	CA2170090078
Site Name:	MOFFETT FIELD NAVAL AIR STATION
NPL:	F
FF:	Y
OU:	04
Action Code:	RO
Action Name:	ROD
SEQ:	6
Start Date:	1989-06-09 04:00:00
Finish Date:	1989-06-09 04:00:00
Qual:	Not reported
Current Action Lead:	EPA Perf
Region:	09
Site ID:	0902734
EPA ID:	CA2170090078
Site Name:	MOFFETT FIELD NAVAL AIR STATION
NPL:	F
FF:	Y
OU:	05
Action Code:	NI
Action Name:	FF FS
SEQ:	5
Start Date:	1995-09-30 04:00:00
Finish Date:	1996-06-26 04:00:00
Qual:	Not reported
Current Action Lead:	Fed Fac
Region:	09
Site ID:	0902734
EPA ID:	CA2170090078
Site Name:	MOFFETT FIELD NAVAL AIR STATION
NPL:	F
FF:	Y
OU:	05
Action Code:	LY
Action Name:	FF RA
SEQ:	2
Start Date:	1997-08-01 04:00:00
Finish Date:	2001-11-08 05:00:00
Qual:	IR
Current Action Lead:	Fed Fac
Region:	09
Site ID:	0902734
EPA ID:	CA2170090078

MOFFETT FIELD NAVAL AIR STATION (Continued) **1000228683**

Site Name:	MOFFETT FIELD NAVAL AIR STATION
NPL:	F
FF:	Y
OU:	05
Action Code:	LY
Action Name:	FF RA
SEQ:	8
Start Date:	2018-11-06 06:00:00
Finish Date:	2021-09-20 05:00:00
Qual:	Not reported
Current Action Lead:	Fed Fac

Region:	09
Site ID:	0902734
EPA ID:	CA2170090078
Site Name:	MOFFETT FIELD NAVAL AIR STATION
NPL:	F
FF:	Y
OU:	05
Action Code:	LX
Action Name:	FF RD
SEQ:	4
Start Date:	1997-02-24 05:00:00
Finish Date:	1997-05-22 04:00:00
Qual:	Not reported
Current Action Lead:	Fed Fac

Region:	09
Site ID:	0902734
EPA ID:	CA2170090078
Site Name:	MOFFETT FIELD NAVAL AIR STATION
NPL:	F
FF:	Y
OU:	05
Action Code:	LX
Action Name:	FF RD
SEQ:	8
Start Date:	2015-01-16 05:00:00
Finish Date:	2018-10-26 05:00:00
Qual:	Not reported
Current Action Lead:	Fed Fac

Region:	09
Site ID:	0902734
EPA ID:	CA2170090078
Site Name:	MOFFETT FIELD NAVAL AIR STATION
NPL:	F
FF:	Y
OU:	05
Action Code:	LW
Action Name:	FF RI/FS
SEQ:	2
Start Date:	1989-08-08 04:00:00
Finish Date:	1996-06-28 04:00:00
Qual:	Not reported
Current Action Lead:	Fed Fac

MOFFETT FIELD NAVAL AIR STATION (Continued) **1000228683**

Region:	09
Site ID:	0902734
EPA ID:	CA2170090078
Site Name:	MOFFETT FIELD NAVAL AIR STATION
NPL:	F
FF:	Y
OU:	05
Action Code:	OM
Action Name:	OM
SEQ:	1
Start Date:	2001-11-08 05:00:00
Finish Date:	Not reported
Qual:	Not reported
Current Action Lead:	Fed Fac

Region:	09
Site ID:	0902734
EPA ID:	CA2170090078
Site Name:	MOFFETT FIELD NAVAL AIR STATION
NPL:	F
FF:	Y
OU:	05
Action Code:	RO
Action Name:	ROD
SEQ:	3
Start Date:	1996-06-28 04:00:00
Finish Date:	1996-06-28 04:00:00
Qual:	Not reported
Current Action Lead:	Fed Fac

Region:	09
Site ID:	0902734
EPA ID:	CA2170090078
Site Name:	MOFFETT FIELD NAVAL AIR STATION
NPL:	F
FF:	Y
OU:	06
Action Code:	EE
Action Name:	EE/CA
SEQ:	2
Start Date:	2019-08-14 05:00:00
Finish Date:	2019-12-12 06:00:00
Qual:	Not reported
Current Action Lead:	Fed Fac

Region:	09
Site ID:	0902734
EPA ID:	CA2170090078
Site Name:	MOFFETT FIELD NAVAL AIR STATION
NPL:	F
FF:	Y
OU:	06
Action Code:	NI
Action Name:	FF FS
SEQ:	2
Start Date:	2005-06-21 04:00:00
Finish Date:	2009-12-11 05:00:00

MOFFETT FIELD NAVAL AIR STATION (Continued) **1000228683**

Qual:	Not reported
Current Action Lead:	Fed Fac
Region:	09
Site ID:	0902734
EPA ID:	CA2170090078
Site Name:	MOFFETT FIELD NAVAL AIR STATION
NPL:	F
FF:	Y
OU:	06
Action Code:	LY
Action Name:	FF RA
SEQ:	4
Start Date:	2012-05-21 05:00:00
Finish Date:	2013-08-29 05:00:00
Qual:	Not reported
Current Action Lead:	Fed Fac
Region:	09
Site ID:	0902734
EPA ID:	CA2170090078
Site Name:	MOFFETT FIELD NAVAL AIR STATION
NPL:	F
FF:	Y
OU:	06
Action Code:	LX
Action Name:	FF RD
SEQ:	2
Start Date:	2011-03-01 05:00:00
Finish Date:	2012-03-07 05:00:00
Qual:	Not reported
Current Action Lead:	Fed Fac
Region:	09
Site ID:	0902734
EPA ID:	CA2170090078
Site Name:	MOFFETT FIELD NAVAL AIR STATION
NPL:	F
FF:	Y
OU:	06
Action Code:	LV
Action Name:	FF RV
SEQ:	1
Start Date:	2003-07-31 04:00:00
Finish Date:	2004-01-05 05:00:00
Qual:	Not reported
Current Action Lead:	Fed Fac
Region:	09
Site ID:	0902734
EPA ID:	CA2170090078
Site Name:	MOFFETT FIELD NAVAL AIR STATION
NPL:	F
FF:	Y
OU:	06
Action Code:	LV
Action Name:	FF RV

MOFFETT FIELD NAVAL AIR STATION (Continued) **1000228683**

SEQ: 2
Start Date: 2003-11-19 05:00:00
Finish Date: 2004-02-12 05:00:00
Qual: Not reported
Current Action Lead: Fed Fac

Region: 09
Site ID: 0902734
EPA ID: CA2170090078
Site Name: MOFFETT FIELD NAVAL AIR STATION
NPL: F
FF: Y
OU: 06
Action Code: LV
Action Name: FF RV
SEQ: 3
Start Date: 2009-05-11 04:00:00
Finish Date: 2013-11-19 05:00:00
Qual: Not reported
Current Action Lead: Fed Fac

Region: 09
Site ID: 0902734
EPA ID: CA2170090078
Site Name: MOFFETT FIELD NAVAL AIR STATION
NPL: F
FF: Y
OU: 06
Action Code: LV
Action Name: FF RV
SEQ: 4
Start Date: 2022-03-14 05:00:00
Finish Date: Not reported
Qual: Not reported
Current Action Lead: Fed Fac

Region: 09
Site ID: 0902734
EPA ID: CA2170090078
Site Name: MOFFETT FIELD NAVAL AIR STATION
NPL: F
FF: Y
OU: 06
Action Code: RO
Action Name: ROD
SEQ: 4
Start Date: 2009-12-11 05:00:00
Finish Date: 2009-12-11 05:00:00
Qual: Not reported
Current Action Lead: Fed Fac

Region: 09
Site ID: 0902734
EPA ID: CA2170090078
Site Name: MOFFETT FIELD NAVAL AIR STATION
NPL: F
FF: Y

MOFFETT FIELD NAVAL AIR STATION (Continued) **1000228683**

OU:	07
Action Code:	LY
Action Name:	FF RA
SEQ:	5
Start Date:	2003-01-02 05:00:00
Finish Date:	2004-03-15 05:00:00
Qual:	Not reported
Current Action Lead:	Fed Fac
Region:	09
Site ID:	0902734
EPA ID:	CA2170090078
Site Name:	MOFFETT FIELD NAVAL AIR STATION
NPL:	F
FF:	Y
OU:	07
Action Code:	LX
Action Name:	FF RD
SEQ:	5
Start Date:	2002-08-02 04:00:00
Finish Date:	2003-01-08 05:00:00
Qual:	Not reported
Current Action Lead:	Fed Fac
Region:	09
Site ID:	0902734
EPA ID:	CA2170090078
Site Name:	MOFFETT FIELD NAVAL AIR STATION
NPL:	F
FF:	Y
OU:	07
Action Code:	LW
Action Name:	FF RI/FS
SEQ:	5
Start Date:	1989-08-08 04:00:00
Finish Date:	2002-06-25 04:00:00
Qual:	Not reported
Current Action Lead:	Fed Fac
Region:	09
Site ID:	0902734
EPA ID:	CA2170090078
Site Name:	MOFFETT FIELD NAVAL AIR STATION
NPL:	F
FF:	Y
OU:	07
Action Code:	RO
Action Name:	ROD
SEQ:	5
Start Date:	2002-06-25 04:00:00
Finish Date:	2002-06-25 04:00:00
Qual:	Not reported
Current Action Lead:	Fed Fac
Region:	09
Site ID:	0902734
EPA ID:	CA2170090078

MOFFETT FIELD NAVAL AIR STATION (Continued) **1000228683**

Site Name:	MOFFETT FIELD NAVAL AIR STATION
NPL:	F
FF:	Y
OU:	08
Action Code:	NI
Action Name:	FF FS
SEQ:	1
Start Date:	2002-11-30 05:00:00
Finish Date:	2003-07-30 04:00:00
Qual:	Not reported
Current Action Lead:	Fed Fac

Region:	09
Site ID:	0902734
EPA ID:	CA2170090078
Site Name:	MOFFETT FIELD NAVAL AIR STATION
NPL:	F
FF:	Y
OU:	08
Action Code:	LY
Action Name:	FF RA
SEQ:	7
Start Date:	2006-04-24 04:00:00
Finish Date:	2012-04-27 04:00:00
Qual:	Not reported
Current Action Lead:	Fed Fac

Region:	09
Site ID:	0902734
EPA ID:	CA2170090078
Site Name:	MOFFETT FIELD NAVAL AIR STATION
NPL:	F
FF:	Y
OU:	08
Action Code:	LX
Action Name:	FF RD
SEQ:	7
Start Date:	2005-09-16 04:00:00
Finish Date:	2006-04-11 04:00:00
Qual:	Not reported
Current Action Lead:	Fed Fac

Region:	09
Site ID:	0902734
EPA ID:	CA2170090078
Site Name:	MOFFETT FIELD NAVAL AIR STATION
NPL:	F
FF:	Y
OU:	08
Action Code:	RO
Action Name:	ROD
SEQ:	7
Start Date:	2005-07-07 04:00:00
Finish Date:	2005-07-07 04:00:00
Qual:	Not reported
Current Action Lead:	Fed Fac

MOFFETT FIELD NAVAL AIR STATION (Continued) **1000228683**

Region:	09
Site ID:	0902734
EPA ID:	CA2170090078
Site Name:	MOFFETT FIELD NAVAL AIR STATION
NPL:	F
FF:	Y
OU:	10
Action Code:	EE
Action Name:	EE/CA
SEQ:	1
Start Date:	2015-02-20 05:00:00
Finish Date:	2018-03-01 05:00:00
Qual:	Not reported
Current Action Lead:	Fed Fac

Region:	09
Site ID:	0902734
EPA ID:	CA2170090078
Site Name:	MOFFETT FIELD NAVAL AIR STATION
NPL:	F
FF:	Y
OU:	10
Action Code:	LV
Action Name:	FF RV
SEQ:	5
Start Date:	2018-06-18 05:00:00
Finish Date:	Not reported
Qual:	Not reported
Current Action Lead:	Fed Fac

SIte:

Name:	MOFFETT FIELD NAVAL AIR STATION
Address:	MOFFETT FIELD NAS
Address 2:	Not reported
City,State,Zip:	MOFFETT FIELD, CA 94035
Event Code:	Not reported
Action Taken Date:	09/30/2014
EPA ID:	CA2170090078
Action Name:	ROD Amendment
Action ID:	2
Operable Unit:	05
Contaminated Media:	Groundwater
Contact Name:	Not reported
Contact Telephone:	Not reported
Event:	Not reported
Federal Facility:	Y
Fiscal Year:	2014
NPL Status:	Currently on the Final NPL
Superfund Alternative Agreement:	N
Latitude:	37.411389
Longitude:	-122.052200

Media:

EPA ID:	CA2170090078
Contaminated Media:	Soil
Action ID:	1

MOFFETT FIELD NAVAL AIR STATION (Continued) **1000228683**

Operable Unit:	02
Action Name:	Record of Decision
Action Taken Date:	12/22/1994
Event Code:	Not reported
Contact Name:	Not reported
Contact Telephone:	Not reported
Event:	Not reported
Federal Facility:	Y
Fiscal Year:	1995
NPL Status:	Currently on the Final NPL
Superfund Alternative Agreement:	N
Latitude:	37.411389
Longitude:	-122.052200

EPA ID:	CA2170090078
Contaminated Media:	Soil
Action ID:	2
Operable Unit:	01
Action Name:	Record of Decision
Action Taken Date:	08/14/1997
Event Code:	Not reported
Contact Name:	Not reported
Contact Telephone:	Not reported
Event:	Not reported
Federal Facility:	Y
Fiscal Year:	1997
NPL Status:	Currently on the Final NPL
Superfund Alternative Agreement:	N
Latitude:	37.411389
Longitude:	-122.052200

EPA ID:	CA2170090078
Contaminated Media:	Soil
Action ID:	2
Operable Unit:	01
Action Name:	Record of Decision
Action Taken Date:	08/14/1997
Event Code:	Not reported
Contact Name:	Not reported
Contact Telephone:	Not reported
Event:	Not reported
Federal Facility:	Y
Fiscal Year:	1997
NPL Status:	Currently on the Final NPL
Superfund Alternative Agreement:	N
Latitude:	37.411389
Longitude:	-122.052200

EPA ID:	CA2170090078
Contaminated Media:	Air
Action ID:	1
Operable Unit:	04
Action Name:	ROD Amendment
Action Taken Date:	08/16/2010
Event Code:	Not reported
Contact Name:	Not reported
Contact Telephone:	Not reported

MOFFETT FIELD NAVAL AIR STATION (Continued) **1000228683**

Event:	Not reported
Federal Facility:	Y
Fiscal Year:	2010
NPL Status:	Currently on the Final NPL
Superfund Alternative Agreement:	N
Latitude:	37.411389
Longitude:	-122.052200
EPA ID:	CA2170090078
Contaminated Media:	Soil Gas
Action ID:	1
Operable Unit:	04
Action Name:	ROD Amendment
Action Taken Date:	08/16/2010
Event Code:	Not reported
Contact Name:	Not reported
Contact Telephone:	Not reported
Event:	Not reported
Federal Facility:	Y
Fiscal Year:	2010
NPL Status:	Currently on the Final NPL
Superfund Alternative Agreement:	N
Latitude:	37.411389
Longitude:	-122.052200
EPA ID:	CA2170090078
Contaminated Media:	Soil Gas
Action ID:	1
Operable Unit:	04
Action Name:	ROD Amendment
Action Taken Date:	08/16/2010
Event Code:	Not reported
Contact Name:	Not reported
Contact Telephone:	Not reported
Event:	Not reported
Federal Facility:	Y
Fiscal Year:	2010
NPL Status:	Currently on the Final NPL
Superfund Alternative Agreement:	N
Latitude:	37.411389
Longitude:	-122.052200
EPA ID:	CA2170090078
Contaminated Media:	Soil Gas
Action ID:	1
Operable Unit:	04
Action Name:	ROD Amendment
Action Taken Date:	08/16/2010
Event Code:	Not reported
Contact Name:	Not reported
Contact Telephone:	Not reported
Event:	Not reported
Federal Facility:	Y
Fiscal Year:	2010
NPL Status:	Currently on the Final NPL
Superfund Alternative Agreement:	N
Latitude:	37.411389

MOFFETT FIELD NAVAL AIR STATION (Continued) **1000228683**

Longitude: -122.052200

EPA ID: CA2170090078
Contaminated Media: Soil Gas
Action ID: 1
Operable Unit: 04
Action Name: ROD Amendment
Action Taken Date: 08/16/2010
Event Code: Not reported
Contact Name: Not reported
Contact Telephone: Not reported
Event: Not reported
Federal Facility: Y
Fiscal Year: 2010
NPL Status: Currently on the Final NPL
Superfund Alternative Agreement: N
Latitude: 37.411389
Longitude: -122.052200

EPA ID: CA2170090078
Contaminated Media: Groundwater
Action ID: 2
Operable Unit: 05
Action Name: ROD Amendment
Action Taken Date: 09/30/2014
Event Code: Not reported
Contact Name: Not reported
Contact Telephone: Not reported
Event: Not reported
Federal Facility: Y
Fiscal Year: 2014
NPL Status: Currently on the Final NPL
Superfund Alternative Agreement: N
Latitude: 37.411389
Longitude: -122.052200

EPA ID: CA2170090078
Contaminated Media: Groundwater
Action ID: 2
Operable Unit: 05
Action Name: ROD Amendment
Action Taken Date: 09/30/2014
Event Code: Not reported
Contact Name: Not reported
Contact Telephone: Not reported
Event: Not reported
Federal Facility: Y
Fiscal Year: 2014
NPL Status: Currently on the Final NPL
Superfund Alternative Agreement: N
Latitude: 37.411389
Longitude: -122.052200

EPA ID: CA2170090078
Contaminated Media: Groundwater
Action ID: 2
Operable Unit: 05

MOFFETT FIELD NAVAL AIR STATION (Continued) **1000228683**

Action Name:	ROD Amendment
Action Taken Date:	09/30/2014
Event Code:	Not reported
Contact Name:	Not reported
Contact Telephone:	Not reported
Event:	Not reported
Federal Facility:	Y
Fiscal Year:	2014
NPL Status:	Currently on the Final NPL
Superfund Alternative Agreement:	N
Latitude:	37.411389
Longitude:	-122.052200

EPA ID:	CA2170090078
Contaminated Media:	Groundwater
Action ID:	2
Operable Unit:	05
Action Name:	ROD Amendment
Action Taken Date:	09/30/2014
Event Code:	Not reported
Contact Name:	Not reported
Contact Telephone:	Not reported
Event:	Not reported
Federal Facility:	Y
Fiscal Year:	2014
NPL Status:	Currently on the Final NPL
Superfund Alternative Agreement:	N
Latitude:	37.411389
Longitude:	-122.052200

EPA ID:	CA2170090078
Contaminated Media:	Groundwater
Action ID:	2
Operable Unit:	05
Action Name:	ROD Amendment
Action Taken Date:	09/30/2014
Event Code:	Not reported
Contact Name:	Not reported
Contact Telephone:	Not reported
Event:	Not reported
Federal Facility:	Y
Fiscal Year:	2014
NPL Status:	Currently on the Final NPL
Superfund Alternative Agreement:	N
Latitude:	37.411389
Longitude:	-122.052200

EPA ID:	CA2170090078
Contaminated Media:	Soil
Action ID:	2
Operable Unit:	01
Action Name:	Record of Decision
Action Taken Date:	08/14/1997
Event Code:	Not reported
Contact Name:	Not reported
Contact Telephone:	Not reported
Event:	Not reported

MOFFETT FIELD NAVAL AIR STATION (Continued) **1000228683**

Federal Facility:	Y
Fiscal Year:	1997
NPL Status:	Currently on the Final NPL
Superfund Alternative Agreement:	N
Latitude:	37.411389
Longitude:	-122.052200

EPA ID:	CA2170090078
Contaminated Media:	Soil
Action ID:	2
Operable Unit:	01
Action Name:	Record of Decision
Action Taken Date:	08/14/1997
Event Code:	Not reported
Contact Name:	Not reported
Contact Telephone:	Not reported
Event:	Not reported
Federal Facility:	Y
Fiscal Year:	1997
NPL Status:	Currently on the Final NPL
Superfund Alternative Agreement:	N
Latitude:	37.411389
Longitude:	-122.052200

EPA ID:	CA2170090078
Contaminated Media:	Groundwater
Action ID:	2
Operable Unit:	01
Action Name:	Record of Decision
Action Taken Date:	08/14/1997
Event Code:	Not reported
Contact Name:	Not reported
Contact Telephone:	Not reported
Event:	Not reported
Federal Facility:	Y
Fiscal Year:	1997
NPL Status:	Currently on the Final NPL
Superfund Alternative Agreement:	N
Latitude:	37.411389
Longitude:	-122.052200

EPA ID:	CA2170090078
Contaminated Media:	Groundwater
Action ID:	2
Operable Unit:	01
Action Name:	Record of Decision
Action Taken Date:	08/14/1997
Event Code:	Not reported
Contact Name:	Not reported
Contact Telephone:	Not reported
Event:	Not reported
Federal Facility:	Y
Fiscal Year:	1997
NPL Status:	Currently on the Final NPL
Superfund Alternative Agreement:	N
Latitude:	37.411389
Longitude:	-122.052200

MOFFETT FIELD NAVAL AIR STATION (Continued) **1000228683**

EPA ID:	CA2170090078
Contaminated Media:	Groundwater
Action ID:	3
Operable Unit:	05
Action Name:	Record of Decision
Action Taken Date:	06/28/1996
Event Code:	Not reported
Contact Name:	Not reported
Contact Telephone:	Not reported
Event:	Not reported
Federal Facility:	Y
Fiscal Year:	1996
NPL Status:	Currently on the Final NPL
Superfund Alternative Agreement:	N
Latitude:	37.411389
Longitude:	-122.052200

EPA ID:	CA2170090078
Contaminated Media:	Groundwater
Action ID:	3
Operable Unit:	05
Action Name:	Record of Decision
Action Taken Date:	06/28/1996
Event Code:	Not reported
Contact Name:	Not reported
Contact Telephone:	Not reported
Event:	Not reported
Federal Facility:	Y
Fiscal Year:	1996
NPL Status:	Currently on the Final NPL
Superfund Alternative Agreement:	N
Latitude:	37.411389
Longitude:	-122.052200

EPA ID:	CA2170090078
Contaminated Media:	Groundwater
Action ID:	3
Operable Unit:	05
Action Name:	Record of Decision
Action Taken Date:	06/28/1996
Event Code:	Not reported
Contact Name:	Not reported
Contact Telephone:	Not reported
Event:	Not reported
Federal Facility:	Y
Fiscal Year:	1996
NPL Status:	Currently on the Final NPL
Superfund Alternative Agreement:	N
Latitude:	37.411389
Longitude:	-122.052200

EPA ID:	CA2170090078
Contaminated Media:	Groundwater
Action ID:	3
Operable Unit:	05
Action Name:	Record of Decision
Action Taken Date:	06/28/1996

MOFFETT FIELD NAVAL AIR STATION (Continued) **1000228683**

Event Code:	Not reported
Contact Name:	Not reported
Contact Telephone:	Not reported
Event:	Not reported
Federal Facility:	Y
Fiscal Year:	1996
NPL Status:	Currently on the Final NPL
Superfund Alternative Agreement:	N
Latitude:	37.411389
Longitude:	-122.052200

EPA ID:	CA2170090078
Contaminated Media:	Groundwater
Action ID:	3
Operable Unit:	05
Action Name:	Record of Decision
Action Taken Date:	06/28/1996
Event Code:	Not reported
Contact Name:	Not reported
Contact Telephone:	Not reported
Event:	Not reported
Federal Facility:	Y
Fiscal Year:	1996
NPL Status:	Currently on the Final NPL
Superfund Alternative Agreement:	N
Latitude:	37.411389
Longitude:	-122.052200

EPA ID:	CA2170090078
Contaminated Media:	Sediment
Action ID:	4
Operable Unit:	06
Action Name:	Record of Decision
Action Taken Date:	12/11/2009
Event Code:	Not reported
Contact Name:	Not reported
Contact Telephone:	Not reported
Event:	Not reported
Federal Facility:	Y
Fiscal Year:	2010
NPL Status:	Currently on the Final NPL
Superfund Alternative Agreement:	N
Latitude:	37.411389
Longitude:	-122.052200

EPA ID:	CA2170090078
Contaminated Media:	Sediment
Action ID:	4
Operable Unit:	06
Action Name:	Record of Decision
Action Taken Date:	12/11/2009
Event Code:	Not reported
Contact Name:	Not reported
Contact Telephone:	Not reported
Event:	Not reported
Federal Facility:	Y
Fiscal Year:	2010

MOFFETT FIELD NAVAL AIR STATION (Continued) **1000228683**

NPL Status:	Currently on the Final NPL
Superfund Alternative Agreement:	N
Latitude:	37.411389
Longitude:	-122.052200

EPA ID:	CA2170090078
Contaminated Media:	Sediment
Action ID:	4
Operable Unit:	06
Action Name:	Record of Decision
Action Taken Date:	12/11/2009
Event Code:	Not reported
Contact Name:	Not reported
Contact Telephone:	Not reported
Event:	Not reported
Federal Facility:	Y
Fiscal Year:	2010
NPL Status:	Currently on the Final NPL
Superfund Alternative Agreement:	N
Latitude:	37.411389
Longitude:	-122.052200

EPA ID:	CA2170090078
Contaminated Media:	Sediment
Action ID:	4
Operable Unit:	06
Action Name:	Record of Decision
Action Taken Date:	12/11/2009
Event Code:	Not reported
Contact Name:	Not reported
Contact Telephone:	Not reported
Event:	Not reported
Federal Facility:	Y
Fiscal Year:	2010
NPL Status:	Currently on the Final NPL
Superfund Alternative Agreement:	N
Latitude:	37.411389
Longitude:	-122.052200

EPA ID:	CA2170090078
Contaminated Media:	Groundwater
Action ID:	4
Operable Unit:	06
Action Name:	Record of Decision
Action Taken Date:	12/11/2009
Event Code:	Not reported
Contact Name:	Not reported
Contact Telephone:	Not reported
Event:	Not reported
Federal Facility:	Y
Fiscal Year:	2010
NPL Status:	Currently on the Final NPL
Superfund Alternative Agreement:	N
Latitude:	37.411389
Longitude:	-122.052200

EPA ID: CA2170090078

MOFFETT FIELD NAVAL AIR STATION (Continued) **1000228683**

Contaminated Media:	Surface Water
Action ID:	4
Operable Unit:	06
Action Name:	Record of Decision
Action Taken Date:	12/11/2009
Event Code:	Not reported
Contact Name:	Not reported
Contact Telephone:	Not reported
Event:	Not reported
Federal Facility:	Y
Fiscal Year:	2010
NPL Status:	Currently on the Final NPL
Superfund Alternative Agreement:	N
Latitude:	37.411389
Longitude:	-122.052200

EPA ID:	CA2170090078
Contaminated Media:	Air
Action ID:	4
Operable Unit:	06
Action Name:	Record of Decision
Action Taken Date:	12/11/2009
Event Code:	Not reported
Contact Name:	Not reported
Contact Telephone:	Not reported
Event:	Not reported
Federal Facility:	Y
Fiscal Year:	2010
NPL Status:	Currently on the Final NPL
Superfund Alternative Agreement:	N
Latitude:	37.411389
Longitude:	-122.052200

EPA ID:	CA2170090078
Contaminated Media:	Sediment
Action ID:	4
Operable Unit:	06
Action Name:	Record of Decision
Action Taken Date:	12/11/2009
Event Code:	Not reported
Contact Name:	Not reported
Contact Telephone:	Not reported
Event:	Not reported
Federal Facility:	Y
Fiscal Year:	2010
NPL Status:	Currently on the Final NPL
Superfund Alternative Agreement:	N
Latitude:	37.411389
Longitude:	-122.052200

EPA ID:	CA2170090078
Contaminated Media:	Sediment
Action ID:	4
Operable Unit:	06
Action Name:	Record of Decision
Action Taken Date:	12/11/2009
Event Code:	Not reported

MOFFETT FIELD NAVAL AIR STATION (Continued) **1000228683**

Contact Name:	Not reported
Contact Telephone:	Not reported
Event:	Not reported
Federal Facility:	Y
Fiscal Year:	2010
NPL Status:	Currently on the Final NPL
Superfund Alternative Agreement:	N
Latitude:	37.411389
Longitude:	-122.052200

EPA ID:	CA2170090078
Contaminated Media:	Sediment
Action ID:	4
Operable Unit:	06
Action Name:	Record of Decision
Action Taken Date:	12/11/2009
Event Code:	Not reported
Contact Name:	Not reported
Contact Telephone:	Not reported
Event:	Not reported
Federal Facility:	Y
Fiscal Year:	2010
NPL Status:	Currently on the Final NPL
Superfund Alternative Agreement:	N
Latitude:	37.411389
Longitude:	-122.052200

EPA ID:	CA2170090078
Contaminated Media:	Sediment
Action ID:	4
Operable Unit:	06
Action Name:	Record of Decision
Action Taken Date:	12/11/2009
Event Code:	Not reported
Contact Name:	Not reported
Contact Telephone:	Not reported
Event:	Not reported
Federal Facility:	Y
Fiscal Year:	2010
NPL Status:	Currently on the Final NPL
Superfund Alternative Agreement:	N
Latitude:	37.411389
Longitude:	-122.052200

EPA ID:	CA2170090078
Contaminated Media:	Soil
Action ID:	5
Operable Unit:	07
Action Name:	Record of Decision
Action Taken Date:	06/25/2002
Event Code:	Not reported
Contact Name:	Not reported
Contact Telephone:	Not reported
Event:	Not reported
Federal Facility:	Y
Fiscal Year:	2002
NPL Status:	Currently on the Final NPL

MOFFETT FIELD NAVAL AIR STATION (Continued) **1000228683**

Superfund Alternative Agreement:	N
Latitude:	37.411389
Longitude:	-122.052200

EPA ID:	CA2170090078
Contaminated Media:	Surface Water
Action ID:	5
Operable Unit:	07
Action Name:	Record of Decision
Action Taken Date:	06/25/2002
Event Code:	Not reported
Contact Name:	Not reported
Contact Telephone:	Not reported
Event:	Not reported
Federal Facility:	Y
Fiscal Year:	2002
NPL Status:	Currently on the Final NPL
Superfund Alternative Agreement:	N
Latitude:	37.411389
Longitude:	-122.052200

EPA ID:	CA2170090078
Contaminated Media:	Groundwater
Action ID:	5
Operable Unit:	07
Action Name:	Record of Decision
Action Taken Date:	06/25/2002
Event Code:	Not reported
Contact Name:	Not reported
Contact Telephone:	Not reported
Event:	Not reported
Federal Facility:	Y
Fiscal Year:	2002
NPL Status:	Currently on the Final NPL
Superfund Alternative Agreement:	N
Latitude:	37.411389
Longitude:	-122.052200

EPA ID:	CA2170090078
Contaminated Media:	Air
Action ID:	5
Operable Unit:	07
Action Name:	Record of Decision
Action Taken Date:	06/25/2002
Event Code:	Not reported
Contact Name:	Not reported
Contact Telephone:	Not reported
Event:	Not reported
Federal Facility:	Y
Fiscal Year:	2002
NPL Status:	Currently on the Final NPL
Superfund Alternative Agreement:	N
Latitude:	37.411389
Longitude:	-122.052200

EPA ID:	CA2170090078
Contaminated Media:	Groundwater

MOFFETT FIELD NAVAL AIR STATION (Continued) **1000228683**

Action ID:	6
Operable Unit:	04
Action Name:	Record of Decision
Action Taken Date:	06/09/1989
Event Code:	Not reported
Contact Name:	Not reported
Contact Telephone:	Not reported
Event:	Not reported
Federal Facility:	Y
Fiscal Year:	1989
NPL Status:	Currently on the Final NPL
Superfund Alternative Agreement:	N
Latitude:	37.411389
Longitude:	-122.052200

EPA ID:	CA2170090078
Contaminated Media:	Soil
Action ID:	7
Operable Unit:	08
Action Name:	Record of Decision
Action Taken Date:	07/07/2005
Event Code:	Not reported
Contact Name:	Not reported
Contact Telephone:	Not reported
Event:	Not reported
Federal Facility:	Y
Fiscal Year:	2005
NPL Status:	Currently on the Final NPL
Superfund Alternative Agreement:	N
Latitude:	37.411389
Longitude:	-122.052200

EPA ID:	CA2170090078
Contaminated Media:	Soil
Action ID:	7
Operable Unit:	08
Action Name:	Record of Decision
Action Taken Date:	07/07/2005
Event Code:	Not reported
Contact Name:	Not reported
Contact Telephone:	Not reported
Event:	Not reported
Federal Facility:	Y
Fiscal Year:	2005
NPL Status:	Currently on the Final NPL
Superfund Alternative Agreement:	N
Latitude:	37.411389
Longitude:	-122.052200

EPA ID:	CA2170090078
Contaminated Media:	Soil
Action ID:	8
Operable Unit:	01
Action Name:	Record of Decision
Action Taken Date:	08/22/2002
Event Code:	Not reported
Contact Name:	Not reported

MOFFETT FIELD NAVAL AIR STATION (Continued) **1000228683**

Contact Telephone:	Not reported
Event:	Not reported
Federal Facility:	Y
Fiscal Year:	2002
NPL Status:	Currently on the Final NPL
Superfund Alternative Agreement:	N
Latitude:	37.411389
Longitude:	-122.052200

EPA ID:	CA2170090078
Contaminated Media:	Groundwater
Action ID:	6
Operable Unit:	04
Action Name:	Record of Decision
Action Taken Date:	06/09/1989
Event Code:	Not reported
Contact Name:	Not reported
Contact Telephone:	Not reported
Event:	Not reported
Federal Facility:	Y
Fiscal Year:	1989
NPL Status:	Currently on the Final NPL
Superfund Alternative Agreement:	N
Latitude:	37.411389
Longitude:	-122.052200

EPA ID:	CA2170090078
Contaminated Media:	Groundwater
Action ID:	6
Operable Unit:	04
Action Name:	Record of Decision
Action Taken Date:	06/09/1989
Event Code:	Not reported
Contact Name:	Not reported
Contact Telephone:	Not reported
Event:	Not reported
Federal Facility:	Y
Fiscal Year:	1989
NPL Status:	Currently on the Final NPL
Superfund Alternative Agreement:	N
Latitude:	37.411389
Longitude:	-122.052200

EPA ID:	CA2170090078
Contaminated Media:	Groundwater
Action ID:	6
Operable Unit:	04
Action Name:	Record of Decision
Action Taken Date:	06/09/1989
Event Code:	Not reported
Contact Name:	Not reported
Contact Telephone:	Not reported
Event:	Not reported
Federal Facility:	Y
Fiscal Year:	1989
NPL Status:	Currently on the Final NPL
Superfund Alternative Agreement:	N

MOFFETT FIELD NAVAL AIR STATION (Continued) **1000228683**

Latitude:	37.411389
Longitude:	-122.052200
EPA ID:	CA2170090078
Contaminated Media:	Groundwater
Action ID:	6
Operable Unit:	04
Action Name:	Record of Decision
Action Taken Date:	06/09/1989
Event Code:	Not reported
Contact Name:	Not reported
Contact Telephone:	Not reported
Event:	Not reported
Federal Facility:	Y
Fiscal Year:	1989
NPL Status:	Currently on the Final NPL
Superfund Alternative Agreement:	N
Latitude:	37.411389
Longitude:	-122.052200
EPA ID:	CA2170090078
Contaminated Media:	Groundwater
Action ID:	6
Operable Unit:	04
Action Name:	Record of Decision
Action Taken Date:	06/09/1989
Event Code:	Not reported
Contact Name:	Not reported
Contact Telephone:	Not reported
Event:	Not reported
Federal Facility:	Y
Fiscal Year:	1989
NPL Status:	Currently on the Final NPL
Superfund Alternative Agreement:	N
Latitude:	37.411389
Longitude:	-122.052200
EPA ID:	CA2170090078
Contaminated Media:	Soil
Action ID:	7
Operable Unit:	08
Action Name:	Record of Decision
Action Taken Date:	07/07/2005
Event Code:	Not reported
Contact Name:	Not reported
Contact Telephone:	Not reported
Event:	Not reported
Federal Facility:	Y
Fiscal Year:	2005
NPL Status:	Currently on the Final NPL
Superfund Alternative Agreement:	N
Latitude:	37.411389
Longitude:	-122.052200
EPA ID:	CA2170090078
Contaminated Media:	Sediment
Action ID:	7

MOFFETT FIELD NAVAL AIR STATION (Continued) **1000228683**

Operable Unit:	08
Action Name:	Record of Decision
Action Taken Date:	07/07/2005
Event Code:	Not reported
Contact Name:	Not reported
Contact Telephone:	Not reported
Event:	Not reported
Federal Facility:	Y
Fiscal Year:	2005
NPL Status:	Currently on the Final NPL
Superfund Alternative Agreement:	N
Latitude:	37.411389
Longitude:	-122.052200

EPA ID:	CA2170090078
Contaminated Media:	Sediment
Action ID:	7
Operable Unit:	08
Action Name:	Record of Decision
Action Taken Date:	07/07/2005
Event Code:	Not reported
Contact Name:	Not reported
Contact Telephone:	Not reported
Event:	Not reported
Federal Facility:	Y
Fiscal Year:	2005
NPL Status:	Currently on the Final NPL
Superfund Alternative Agreement:	N
Latitude:	37.411389
Longitude:	-122.052200

EPA ID:	CA2170090078
Contaminated Media:	Sediment
Action ID:	7
Operable Unit:	08
Action Name:	Record of Decision
Action Taken Date:	07/07/2005
Event Code:	Not reported
Contact Name:	Not reported
Contact Telephone:	Not reported
Event:	Not reported
Federal Facility:	Y
Fiscal Year:	2005
NPL Status:	Currently on the Final NPL
Superfund Alternative Agreement:	N
Latitude:	37.411389
Longitude:	-122.052200

US INST CONTROLS:

Name:	MOFFETT FIELD NAVAL AIR STATION
Address:	MOFFETT FIELD NAS
Address 2:	Not reported
City,State,Zip:	MOFFETT FIELD, CA 94035
EPA ID:	CA2170090078
Action Name:	ROD Amendment
Action ID:	1

MOFFETT FIELD NAVAL AIR STATION (Continued) **1000228683**

Operable Unit:	04
Actual Date:	08/16/2010
Contaminated Media:	Soil Gas
Event Code:	Not reported
Contact Name:	Not reported
Contact Telephone:	Not reported
Event:	Not reported
Federal Facility:	Y
Fiscal Year:	2010
NPL Status:	Currently on the Final NPL
Superfund Alternative Agreement:	N
Latitude:	37.411389
Longitude:	-122.052200

Name:	MOFFETT FIELD NAVAL AIR STATION
Address:	MOFFETT FIELD NAS
Address 2:	Not reported
City,State,Zip:	MOFFETT FIELD, CA 94035
EPA ID:	CA2170090078
Action Name:	ROD Amendment
Action ID:	2
Operable Unit:	05
Actual Date:	09/30/2014
Contaminated Media:	Soil Gas
Event Code:	Not reported
Contact Name:	Not reported
Contact Telephone:	Not reported
Event:	Not reported
Federal Facility:	Y
Fiscal Year:	2014
NPL Status:	Currently on the Final NPL
Superfund Alternative Agreement:	N
Latitude:	37.411389
Longitude:	-122.052200

Name:	MOFFETT FIELD NAVAL AIR STATION
Address:	MOFFETT FIELD NAS
Address 2:	Not reported
City,State,Zip:	MOFFETT FIELD, CA 94035
EPA ID:	CA2170090078
Action Name:	ROD Amendment
Action ID:	2
Operable Unit:	05
Actual Date:	09/30/2014
Contaminated Media:	Groundwater
Event Code:	Not reported
Contact Name:	Not reported
Contact Telephone:	Not reported
Event:	Not reported
Federal Facility:	Y
Fiscal Year:	2014
NPL Status:	Currently on the Final NPL
Superfund Alternative Agreement:	N
Latitude:	37.411389
Longitude:	-122.052200

Name:	MOFFETT FIELD NAVAL AIR STATION

MOFFETT FIELD NAVAL AIR STATION (Continued) **1000228683**

Address:	MOFFETT FIELD NAS
Address 2:	Not reported
City,State,Zip:	MOFFETT FIELD, CA 94035
EPA ID:	CA2170090078
Action Name:	Record of Decision
Action ID:	2
Operable Unit:	01
Actual Date:	08/14/1997
Contaminated Media:	Soil
Event Code:	Not reported
Contact Name:	Not reported
Contact Telephone:	Not reported
Event:	Not reported
Federal Facility:	Y
Fiscal Year:	1997
NPL Status:	Currently on the Final NPL
Superfund Alternative Agreement:	N
Latitude:	37.411389
Longitude:	-122.052200

Name:	MOFFETT FIELD NAVAL AIR STATION
Address:	MOFFETT FIELD NAS
Address 2:	Not reported
City,State,Zip:	MOFFETT FIELD, CA 94035
EPA ID:	CA2170090078
Action Name:	Record of Decision
Action ID:	2
Operable Unit:	01
Actual Date:	08/14/1997
Contaminated Media:	Groundwater
Event Code:	Not reported
Contact Name:	Not reported
Contact Telephone:	Not reported
Event:	Not reported
Federal Facility:	Y
Fiscal Year:	1997
NPL Status:	Currently on the Final NPL
Superfund Alternative Agreement:	N
Latitude:	37.411389
Longitude:	-122.052200

Name:	MOFFETT FIELD NAVAL AIR STATION
Address:	MOFFETT FIELD NAS
Address 2:	Not reported
City,State,Zip:	MOFFETT FIELD, CA 94035
EPA ID:	CA2170090078
Action Name:	Record of Decision
Action ID:	3
Operable Unit:	05
Actual Date:	06/28/1996
Contaminated Media:	Groundwater
Event Code:	Not reported
Contact Name:	Not reported
Contact Telephone:	Not reported
Event:	Not reported
Federal Facility:	Y
Fiscal Year:	1996

MOFFETT FIELD NAVAL AIR STATION (Continued) **1000228683**

NPL Status: Currently on the Final NPL
Superfund Alternative Agreement: N
Latitude: 37.411389
Longitude: -122.052200

Name: MOFFETT FIELD NAVAL AIR STATION
Address: MOFFETT FIELD NAS
Address 2: Not reported
City,State,Zip: MOFFETT FIELD, CA 94035
EPA ID: CA2170090078
Action Name: Record of Decision
Action ID: 5
Operable Unit: 07
Actual Date: 06/25/2002
Contaminated Media: Soil
Event Code: Not reported
Contact Name: Not reported
Contact Telephone: Not reported
Event: Not reported
Federal Facility: Y
Fiscal Year: 2002
NPL Status: Currently on the Final NPL
Superfund Alternative Agreement: N
Latitude: 37.411389
Longitude: -122.052200

Name: MOFFETT FIELD NAVAL AIR STATION
Address: MOFFETT FIELD NAS
Address 2: Not reported
City,State,Zip: MOFFETT FIELD, CA 94035
EPA ID: CA2170090078
Action Name: Record of Decision
Action ID: 5
Operable Unit: 07
Actual Date: 06/25/2002
Contaminated Media: Groundwater
Event Code: Not reported
Contact Name: Not reported
Contact Telephone: Not reported
Event: Not reported
Federal Facility: Y
Fiscal Year: 2002
NPL Status: Currently on the Final NPL
Superfund Alternative Agreement: N
Latitude: 37.411389
Longitude: -122.052200

ROD:
Name: MOFFETT FIELD NAVAL AIR STATION
Address: Moffett Field Nas
City,State,Zip: MOFFETT FIELD, CA 94035
EPA ID: CA2170090078
RG: 9
Site ID: 902734
Action: FF ROD (RCRA Statement of Basis/RTC)
Operable Unit Number: OU2 EAST & WEST SOILS
SEQ ID: 1

MOFFETT FIELD NAVAL AIR STATION (Continued) **1000228683**

Action Completion: 1994-12-22 00:00:00
NPL Status: Final
Non NPL Status: Not reported

Name: MOFFETT FIELD NAVAL AIR STATION
Address: Moffett Field Nas
City,State,Zip: MOFFETT FIELD, CA 94035
EPA ID: CA2170090078
RG: 9
Site ID: 902734
Action: FF ROD (RCRA Statement of Basis/RTC)
Operable Unit Number: EATS
SEQ ID: 3
Action Completion: 1996-06-28 00:00:00
NPL Status: Final
Non NPL Status: Not reported

Name: MOFFETT FIELD NAVAL AIR STATION
Address: Moffett Field Nas
City,State,Zip: MOFFETT FIELD, CA 94035
EPA ID: CA2170090078
RG: 9
Site ID: 902734
Action: FF ROD (RCRA Statement of Basis/RTC)
Operable Unit Number: SITE 25 SWRP & DIKED MARSH
SEQ ID: 4
Action Completion: 2009-12-11 00:00:00
NPL Status: Final
Non NPL Status: Not reported

Name: MOFFETT FIELD NAVAL AIR STATION
Address: Moffett Field Nas
City,State,Zip: MOFFETT FIELD, CA 94035
EPA ID: CA2170090078
RG: 9
Site ID: 902734
Action: FF ROD (RCRA Statement of Basis/RTC)
Operable Unit Number: SITE 22 GOLF COURSE LANDFILL
SEQ ID: 5
Action Completion: 2002-06-25 00:00:00
NPL Status: Final
Non NPL Status: Not reported

Name: MOFFETT FIELD NAVAL AIR STATION
Address: Moffett Field Nas
City,State,Zip: MOFFETT FIELD, CA 94035
EPA ID: CA2170090078
RG: 9
Site ID: 902734
Action: FF ROD (RCRA Statement of Basis/RTC)
Operable Unit Number: SITE 27 NORTHERN CHANNEL
SEQ ID: 7
Action Completion: 2005-07-07 00:00:00
NPL Status: Final
Non NPL Status: Not reported

Name: MOFFETT FIELD NAVAL AIR STATION

MOFFETT FIELD NAVAL AIR STATION (Continued) **1000228683**

Address: Moffett Field Nas
City,State,Zip: MOFFETT FIELD, CA 94035
EPA ID: CA2170090078
RG: 9
Site ID: 902734
Action: FF ROD Amendment
Operable Unit Number: EATS
SEQ ID: 2
Action Completion: 2014-09-30 00:00:00
NPL Status: Final
Non NPL Status: Not reported

Name: MOFFETT FIELD NAVAL AIR STATION
Address: Moffett Field Nas
City,State,Zip: MOFFETT FIELD, CA 94035
EPA ID: CA2170090078
RG: 9
Site ID: 902734
Action: GOVT Decision Document (ROD)
Operable Unit Number: SITES 1 AND 2 LANDFILLS
SEQ ID: 2
Action Completion: 1997-08-14 00:00:00
NPL Status: Final
Non NPL Status: Not reported

Name: MOFFETT FIELD NAVAL AIR STATION
Address: Moffett Field Nas
City,State,Zip: MOFFETT FIELD, CA 94035
EPA ID: CA2170090078
RG: 9
Site ID: 902734
Action: GOVT Decision Document (ROD)
Operable Unit Number: WATS
SEQ ID: 6
Action Completion: 1989-06-09 00:00:00
NPL Status: Final
Non NPL Status: Not reported

Name: MOFFETT FIELD NAVAL AIR STATION
Address: Moffett Field Nas
City,State,Zip: MOFFETT FIELD, CA 94035
EPA ID: CA2170090078
RG: 9
Site ID: 902734
Action: GOVT Decision Document (ROD)
Operable Unit Number: SITES 1 AND 2 LANDFILLS
SEQ ID: 8
Action Completion: 2002-08-22 00:00:00
NPL Status: Final
Non NPL Status: Not reported

Name: MOFFETT FIELD NAVAL AIR STATION
Address: Moffett Field Nas
City,State,Zip: MOFFETT FIELD, CA 94035
EPA ID: CA2170090078
RG: 9
Site ID: 902734

MOFFETT FIELD NAVAL AIR STATION (Continued) **1000228683**

Action: GOVT ROD Amendment
Operable Unit Number: WATS
SEQ ID: 1
Action Completion: 2010-08-16 00:00:00
NPL Status: Final
Non NPL Status: Not reported

PRP:
PRP Name: PLANETARY VENTURES, LLC

PFAS NPL:
EPA Region: 09
Name: MOFFETT FIELD NAVAL AIR STATION
Address: MOFFETT FIELD NAS
City,State,Zip: MOFFETT FIELD, CA 94035
EPAID: CA2170090078

Superfund Link:
Data Systems: SEMS
Location Type: Not reported
NPL Site: Yes
NPL Status: Final
Media Detected: Not reported
Latitude: 37.411389
Longitude: -122.052200

NPL
Region
NW
1/4-1/2
2101 ft.

TELEDYNE SEMICONDUCTOR
1300 TERRA BELLA AVE
MOUNTAIN VIEW, CA 94043

NPL **1000201854**
SEMS **CAD009111444**
CORRACTS
RCRA-TSDF
US ENG CONTROLS
US INST CONTROLS
RCRA NonGen / NLR
ROD
FINDS

NPL:
EPA Region: 9
EPA ID: CAD009111444
Site ID: 901134
Name: TELEDYNE SEMICONDUCTOR
Address: 1300 Terra Bella Ave
City,State,Zip: MOUNTAIN VIEW, CA 94043
Federal: N
Final Date: 1987-07-22 00:00:00
Latitude: 37.4108
Longitude: -122.0797
Site Score: 35.350000000000001
NAI: Not reported
Native American Entity: Not reported

Substance as of 08/2019:
NPL Status: Currently on the Final NPL
Substance ID: Not reported
CAS Number: Not reported
Substance: Not reported
Pathway: Not reported
Scoring: Not reported

TELEDYNE SEMICONDUCTOR (Continued) **1000201854**

NPL Status: Currently on the Final NPL
Substance ID: A091
CAS Number: 76-13-1
Substance: 1,1,2-TRICHLORO-1,2,2-TRIFLUOROETHANE
Pathway: GROUND WATER PATHWAY
Scoring: 2

NPL Status: Currently on the Final NPL
Substance ID: U071
CAS Number: 541-73-1
Substance: DICHLOROBENZENE, 1,3-
Pathway: GROUND WATER PATHWAY
Scoring: 4

NPL Status: Currently on the Final NPL
Substance ID: U079
CAS Number: 156-60-5
Substance: TRANS-DICHLOROETHYLENE, 1,2-
Pathway: GROUND WATER PATHWAY
Scoring: 2

NPL Status: Currently on the Final NPL
Substance ID: U210
CAS Number: 127-18-4
Substance: TETRACHLOROETHENE
Pathway: GROUND WATER PATHWAY
Scoring: 2

NPL Status: Currently on the Final NPL
Substance ID: U228
CAS Number: 79-01-6
Substance: TRICHLOROETHYLENE (TCE)
Pathway: GROUND WATER PATHWAY
Scoring: 2

Summary Details:

Conditions at proposal October 15, 1984): Teledyne Semiconductor has manufactured semiconductors on a 1-acre site in Mountain View, Santa Clara County, California, since 1962. In December l982, Teledyne reported to the California Regional Water Quality Control Board CRWQCB) that soil and ground water near an underground storage tank were contaminated with solvents, including trichloroethylene. An investigation in June 1984 revealed that the contaminants had migrated to the northand affected approximately 50 private domestic wells. Local agencies and the company have provided alternative sources of drinking water for the affected residences. About 116,000 people depend on wells within 3 miles of the site as a source of drinking water. The company is working with CRWQCB to determine the extent of the contamination and to develop interim hydraulic controls to prevent further migration of the contaminants. The facility received Interim Status underSubtitle C of the Resource Conservation and Recovery Act RCRA) when the company filed Part A of a permit application. This is one of 19 sites in the South Bay Area of San Francisco. Facilities at these sites have used a variety of toxicchemicals, primarily chlorinated organic solvents, which contaminate a common ground water basin. Although these sites are listed separately, EPA intends to apply an area-wide approach to the problem as well as take specific action as necessary. Status February 1986): CRWQCB, in conjunction with EPA and the California Department of Health Services, is

TELEDYNE SEMICONDUCTOR (Continued) **1000201854**

considering various response actions at the site. This site remains in proposed status until EPA implements the appropriate elements of its final policy for placing RCRA-related sites on the NPL and then applies the policy to this site. Status July 22, 1987): Subsequent investigation revealed that this site is not subject to the Subtitle C permitting requirements of RCRA. Its score on the Ha ard Ranking System, which EPA uses to evaluate sites for the NPL, is above the cutoff point of 28.50, and EPA received no information that prevents placing the site on the NPL. Therefore, it is being placed on the NPL. Teledyne is planning on pumping the contaminated ground water in the upper aquifer to the surface for subsequent treatment.

Category as of 08/2019:

NPL Status:	Currently on the Final NPL
Category Description:	Depth To Aquifer-> 10 And <= 25 Feet
Category Value:	25
NPL Status:	Currently on the Final NPL
Category Description:	Distance To Nearest Population-> 0 And <= 1/4 Mile
Category Value:	10

Narratives as of 08/2019:

NPL Name:	TELEDYNE SEMICONDUCTOR

Site as of 08/2019:

EPA Region:	09
Site ID:	0901134
Site Status:	F
Federal Site:	N
Date Deleted:	Not reported
Date Finalized:	07/22/87
Date Proposed:	10/15/84

Site Status as of 08/2019:

Proposed Date:	10/15/1984
Final Date:	07/22/1987
Deleted Date:	Not reported
NPL Status:	Final

Narr:

Site Name:	Teledyne Semiconductor
Site EPA ID:	CAD009111444
Listing Date:	7/22/1987
Site Score:	35.35
Federal Facility Indicator:	No

Site List URL:

Site Progress URL:

Federal Register URL:

Site Location URL:

TELEDYNE SEMICONDUCTOR (Continued) **1000201854**

SEMS:
- Site ID: 0901134
- EPA ID: CAD009111444
- Name: TELEDYNE SEMICONDUCTOR
- Address: 1300 TERRA BELLA AVE
- Address 2: Not reported
- City,State,Zip: MOUNTAIN VIEW, CA 94043
- Cong District: 14,18
- FIPS Code: 06085
- Latitude: +37.410800
- Longitude: -122.079700
- FF: N
- NPL: Currently on the Final NPL
- Non NPL Status: Not reported

SEMS Detail:
- Region: 09
- Site ID: 0901134
- EPA ID: CAD009111444
- Site Name: TELEDYNE SEMICONDUCTOR
- NPL: F
- FF: N
- OU: 00
- Action Code: AR
- Action Name: ADMIN REC
- SEQ: 1
- Start Date: 1991-03-22 05:00:00
- Finish Date: 1991-03-22 05:00:00
- Qual: E
- Current Action Lead: EPA Perf

- Region: 09
- Site ID: 0901134
- EPA ID: CAD009111444
- Site Name: TELEDYNE SEMICONDUCTOR
- NPL: F
- FF: N
- OU: 00
- Action Code: CR
- Action Name: CI
- SEQ: 1
- Start Date: 2017-07-14 05:00:00
- Finish Date: Not reported
- Qual: Not reported
- Current Action Lead: EPA Perf

- Region: 09
- Site ID: 0901134
- EPA ID: CAD009111444
- Site Name: TELEDYNE SEMICONDUCTOR
- NPL: F
- FF: N
- OU: 00
- Action Code: FE
- Action Name: 5 YEAR
- SEQ: 1
- Start Date: 1999-09-29 04:00:00

TELEDYNE SEMICONDUCTOR (Continued) **1000201854**

Finish Date:	1999-09-29 04:00:00
Qual:	Not reported
Current Action Lead:	EPA Perf
Region:	09
Site ID:	0901134
EPA ID:	CAD009111444
Site Name:	TELEDYNE SEMICONDUCTOR
NPL:	F
FF:	N
OU:	00
Action Code:	FE
Action Name:	5 YEAR
SEQ:	2
Start Date:	2003-12-31 05:00:00
Finish Date:	2004-09-30 04:00:00
Qual:	Not reported
Current Action Lead:	EPA Perf
Region:	09
Site ID:	0901134
EPA ID:	CAD009111444
Site Name:	TELEDYNE SEMICONDUCTOR
NPL:	F
FF:	N
OU:	00
Action Code:	FE
Action Name:	5 YEAR
SEQ:	3
Start Date:	2009-09-30 04:00:00
Finish Date:	2009-09-30 04:00:00
Qual:	Not reported
Current Action Lead:	EPA Perf
Region:	09
Site ID:	0901134
EPA ID:	CAD009111444
Site Name:	TELEDYNE SEMICONDUCTOR
NPL:	F
FF:	N
OU:	00
Action Code:	FE
Action Name:	5 YEAR
SEQ:	4
Start Date:	2013-08-20 05:00:00
Finish Date:	2014-09-23 05:00:00
Qual:	Not reported
Current Action Lead:	EPA Perf
Region:	09
Site ID:	0901134
EPA ID:	CAD009111444
Site Name:	TELEDYNE SEMICONDUCTOR
NPL:	F
FF:	N
OU:	00
Action Code:	FE

TELEDYNE SEMICONDUCTOR (Continued) **1000201854**

Action Name:	5 YEAR
SEQ:	6
Start Date:	2018-11-15 06:00:00
Finish Date:	2019-09-04 05:00:00
Qual:	Not reported
Current Action Lead:	EPA Perf
Region:	09
Site ID:	0901134
EPA ID:	CAD009111444
Site Name:	TELEDYNE SEMICONDUCTOR
NPL:	F
FF:	N
OU:	00
Action Code:	FE
Action Name:	5 YEAR
SEQ:	7
Start Date:	2023-10-19 05:00:00
Finish Date:	2024-09-25 05:00:00
Qual:	Not reported
Current Action Lead:	EPA Perf
Region:	09
Site ID:	0901134
EPA ID:	CAD009111444
Site Name:	TELEDYNE SEMICONDUCTOR
NPL:	F
FF:	N
OU:	00
Action Code:	CM
Action Name:	PCOR
SEQ:	1
Start Date:	1992-03-31 05:00:00
Finish Date:	1992-03-31 05:00:00
Qual:	Not reported
Current Action Lead:	EPA Perf
Region:	09
Site ID:	0901134
EPA ID:	CAD009111444
Site Name:	TELEDYNE SEMICONDUCTOR
NPL:	F
FF:	N
OU:	00
Action Code:	RS
Action Name:	RV ASSESS
SEQ:	1
Start Date:	1992-12-15 05:00:00
Finish Date:	1992-12-15 05:00:00
Qual:	Not reported
Current Action Lead:	EPA Perf
Region:	09
Site ID:	0901134
EPA ID:	CAD009111444
Site Name:	TELEDYNE SEMICONDUCTOR
NPL:	F

TELEDYNE SEMICONDUCTOR (Continued) **1000201854**

FF:	N
OU:	00
Action Code:	RS
Action Name:	RV ASSESS
SEQ:	2
Start Date:	1990-06-18 04:00:00
Finish Date:	1990-06-18 04:00:00
Qual:	Not reported
Current Action Lead:	EPA Perf
Region:	09
Site ID:	0901134
EPA ID:	CAD009111444
Site Name:	TELEDYNE SEMICONDUCTOR
NPL:	F
FF:	N
OU:	00
Action Code:	HR
Action Name:	HAZRANK
SEQ:	1
Start Date:	1984-08-01 05:00:00
Finish Date:	1984-08-01 05:00:00
Qual:	Not reported
Current Action Lead:	EPA Perf
Region:	09
Site ID:	0901134
EPA ID:	CAD009111444
Site Name:	TELEDYNE SEMICONDUCTOR
NPL:	F
FF:	N
OU:	00
Action Code:	NF
Action Name:	NPL FINL
SEQ:	1
Start Date:	1987-07-22 04:00:00
Finish Date:	1987-07-22 04:00:00
Qual:	Not reported
Current Action Lead:	EPA Perf
Region:	09
Site ID:	0901134
EPA ID:	CAD009111444
Site Name:	TELEDYNE SEMICONDUCTOR
NPL:	F
FF:	N
OU:	00
Action Code:	NP
Action Name:	PROPOSED
SEQ:	1
Start Date:	1984-10-15 05:00:00
Finish Date:	1984-10-15 05:00:00
Qual:	Not reported
Current Action Lead:	EPA Perf
Region:	09
Site ID:	0901134

TELEDYNE SEMICONDUCTOR (Continued) **1000201854**

EPA ID:	CAD009111444
Site Name:	TELEDYNE SEMICONDUCTOR
NPL:	F
FF:	N
OU:	00
Action Code:	PA
Action Name:	PA
SEQ:	1
Start Date:	1984-07-01 05:00:00
Finish Date:	1984-07-01 05:00:00
Qual:	H
Current Action Lead:	EPA Perf

Region:	09
Site ID:	0901134
EPA ID:	CAD009111444
Site Name:	TELEDYNE SEMICONDUCTOR
NPL:	F
FF:	N
OU:	00
Action Code:	DS
Action Name:	DISCVRY
SEQ:	1
Start Date:	1980-08-01 04:00:00
Finish Date:	1980-08-01 04:00:00
Qual:	Not reported
Current Action Lead:	St Perf

Region:	09
Site ID:	0901134
EPA ID:	CAD009111444
Site Name:	TELEDYNE SEMICONDUCTOR
NPL:	F
FF:	N
OU:	00
Action Code:	SI
Action Name:	SI
SEQ:	1
Start Date:	1984-08-01 05:00:00
Finish Date:	1984-08-01 05:00:00
Qual:	H
Current Action Lead:	EPA Perf

Region:	09
Site ID:	0901134
EPA ID:	CAD009111444
Site Name:	TELEDYNE SEMICONDUCTOR
NPL:	F
FF:	N
OU:	00
Action Code:	MA
Action Name:	ST COOP
SEQ:	1
Start Date:	1989-09-15 04:00:00
Finish Date:	Not reported
Qual:	Not reported
Current Action Lead:	St Ovrsght

TELEDYNE SEMICONDUCTOR (Continued) **1000201854**

Region:	09
Site ID:	0901134
EPA ID:	CAD009111444
Site Name:	TELEDYNE SEMICONDUCTOR
NPL:	F
FF:	N
OU:	01
Action Code:	ED
Action Name:	R/H ASMT
SEQ:	1
Start Date:	1991-06-15 04:00:00
Finish Date:	1991-06-15 04:00:00
Qual:	Not reported
Current Action Lead:	EPA Ovrsght

Region:	09
Site ID:	0901134
EPA ID:	CAD009111444
Site Name:	TELEDYNE SEMICONDUCTOR
NPL:	F
FF:	N
OU:	01
Action Code:	OM
Action Name:	OM
SEQ:	1
Start Date:	1991-03-22 05:00:00
Finish Date:	Not reported
Qual:	Not reported
Current Action Lead:	St Ovrsght

Region:	09
Site ID:	0901134
EPA ID:	CAD009111444
Site Name:	TELEDYNE SEMICONDUCTOR
NPL:	F
FF:	N
OU:	01
Action Code:	OM
Action Name:	OM
SEQ:	2
Start Date:	1992-03-31 05:00:00
Finish Date:	Not reported
Qual:	Not reported
Current Action Lead:	St Ovrsght

Region:	09
Site ID:	0901134
EPA ID:	CAD009111444
Site Name:	TELEDYNE SEMICONDUCTOR
NPL:	F
FF:	N
OU:	01
Action Code:	NK
Action Name:	PRP FS
SEQ:	1
Start Date:	2012-08-22 05:00:00
Finish Date:	2020-09-30 05:00:00

TELEDYNE SEMICONDUCTOR (Continued) **1000201854**

Qual:	Not reported
Current Action Lead:	EPA Ovrsght
Region:	09
Site ID:	0901134
EPA ID:	CAD009111444
Site Name:	TELEDYNE SEMICONDUCTOR
NPL:	F
FF:	N
OU:	01
Action Code:	BF
Action Name:	PRP RA
SEQ:	1
Start Date:	1991-03-22 05:00:00
Finish Date:	1991-03-22 05:00:00
Qual:	Not reported
Current Action Lead:	St Ovrsght
Region:	09
Site ID:	0901134
EPA ID:	CAD009111444
Site Name:	TELEDYNE SEMICONDUCTOR
NPL:	F
FF:	N
OU:	01
Action Code:	BE
Action Name:	PRP RD
SEQ:	1
Start Date:	1991-03-22 05:00:00
Finish Date:	1991-03-22 05:00:00
Qual:	Not reported
Current Action Lead:	St Ovrsght
Region:	09
Site ID:	0901134
EPA ID:	CAD009111444
Site Name:	TELEDYNE SEMICONDUCTOR
NPL:	F
FF:	N
OU:	01
Action Code:	NA
Action Name:	PRP RI
SEQ:	1
Start Date:	2009-10-05 04:00:00
Finish Date:	2020-09-30 05:00:00
Qual:	Not reported
Current Action Lead:	EPA Ovrsght
Region:	09
Site ID:	0901134
EPA ID:	CAD009111444
Site Name:	TELEDYNE SEMICONDUCTOR
NPL:	F
FF:	N
OU:	01
Action Code:	BD
Action Name:	PRP RI/FS

TELEDYNE SEMICONDUCTOR (Continued) **1000201854**

SEQ:	1
Start Date:	1989-01-19 05:00:00
Finish Date:	1991-03-22 05:00:00
Qual:	Not reported
Current Action Lead:	St Ovrsght
Region:	09
Site ID:	0901134
EPA ID:	CAD009111444
Site Name:	TELEDYNE SEMICONDUCTOR
NPL:	F
FF:	N
OU:	01
Action Code:	RO
Action Name:	ROD
SEQ:	1
Start Date:	1991-03-22 05:00:00
Finish Date:	1991-03-22 05:00:00
Qual:	R
Current Action Lead:	EPA Perf
Region:	09
Site ID:	0901134
EPA ID:	CAD009111444
Site Name:	TELEDYNE SEMICONDUCTOR
NPL:	F
FF:	N
OU:	01
Action Code:	RO
Action Name:	ROD
SEQ:	2
Start Date:	2020-09-30 05:00:00
Finish Date:	2020-09-30 05:00:00
Qual:	Not reported
Current Action Lead:	EPA Perf
Region:	09
Site ID:	0901134
EPA ID:	CAD009111444
Site Name:	TELEDYNE SEMICONDUCTOR
NPL:	F
FF:	N
OU:	02
Action Code:	BF
Action Name:	PRP RA
SEQ:	2
Start Date:	2020-09-30 05:00:00
Finish Date:	Not reported
Qual:	Not reported
Current Action Lead:	EPA Ovrsght
Region:	09
Site ID:	0901134
EPA ID:	CAD009111444
Site Name:	TELEDYNE SEMICONDUCTOR
NPL:	F
FF:	N

TELEDYNE SEMICONDUCTOR (Continued) **1000201854**

OU: 02
Action Code: BE
Action Name: PRP RD
SEQ: 2
Start Date: 2020-09-30 05:00:00
Finish Date: 2020-09-30 05:00:00
Qual: Not reported
Current Action Lead: EPA Ovrsght

Region: 09
Site ID: 0901134
EPA ID: CAD009111444
Site Name: TELEDYNE SEMICONDUCTOR
NPL: F
FF: N
OU: 02
Action Code: NA
Action Name: PRP RI
SEQ: 2
Start Date: 2009-10-05 04:00:00
Finish Date: 2020-09-30 05:00:00
Qual: Not reported
Current Action Lead: EPA Ovrsght

Region: 09
Site ID: 0901134
EPA ID: CAD009111444
Site Name: TELEDYNE SEMICONDUCTOR
NPL: F
FF: N
OU: 02
Action Code: RO
Action Name: ROD
SEQ: 3
Start Date: 2020-09-30 05:00:00
Finish Date: 2020-09-30 05:00:00
Qual: Not reported
Current Action Lead: EPA Perf

CORRACTS:
Name: MICROCHIP TECHNOLOGY INC
Address: 1300 TERRA BELLA AVE
Address 2: Not reported
EPA ID: CAD009111444
Area Name: ENTIRE FACILITY
Corrective Action: INVESTIGATION WORKPLAN APPROVED
Actual Date: 19890501
Air Release Indicator: Not reported
Groundwater Release Indicator: Not reported
Soil Release Indicator: Not reported
Surface Water Release Indicator: Not reported

Name: MICROCHIP TECHNOLOGY INC
Address: 1300 TERRA BELLA AVE
Address 2: Not reported
EPA ID: CAD009111444

TELEDYNE SEMICONDUCTOR (Continued) **1000201854**

Area Name: ENTIRE FACILITY
Corrective Action: INVESTIGATION COMPLETE
Actual Date: 19910222
Air Release Indicator: Not reported
Groundwater Release Indicator: Not reported
Soil Release Indicator: Not reported
Surface Water Release Indicator: Not reported

Name: MICROCHIP TECHNOLOGY INC
Address: 1300 TERRA BELLA AVE
Address 2: Not reported
EPA ID: CAD009111444
Area Name: ENTIRE FACILITY
Corrective Action: CMS WORKPLAN APPROVED
Actual Date: 19890501
Air Release Indicator: Not reported
Groundwater Release Indicator: Not reported
Soil Release Indicator: Not reported
Surface Water Release Indicator: Not reported

Name: MICROCHIP TECHNOLOGY INC
Address: 1300 TERRA BELLA AVE
Address 2: Not reported
EPA ID: CAD009111444
Area Name: ENTIRE FACILITY
Corrective Action: CMS COMPLETE
Actual Date: 19910222
Air Release Indicator: Not reported
Groundwater Release Indicator: Not reported
Soil Release Indicator: Not reported
Surface Water Release Indicator: Not reported

Name: MICROCHIP TECHNOLOGY INC
Address: 1300 TERRA BELLA AVE
Address 2: Not reported
EPA ID: CAD009111444
Area Name: ENTIRE FACILITY
Corrective Action: STABILIZATION/INTERIM MEASURES DECISION-GROUNDWATER EXTRACTION and TREATMENT
Actual Date: 19860219
Air Release Indicator: Not reported
Groundwater Release Indicator: Not reported
Soil Release Indicator: Not reported
Surface Water Release Indicator: Not reported

Name: MICROCHIP TECHNOLOGY INC
Address: 1300 TERRA BELLA AVE
Address 2: Not reported
EPA ID: CAD009111444
Area Name: ENTIRE FACILITY
Corrective Action: STABILIZATION/INTERIM MEASURES DECISION-PRIMARY MEAS IS SOURCE REMOVL and/OR TRT
Actual Date: 19860219
Air Release Indicator: Not reported
Groundwater Release Indicator: Not reported
Soil Release Indicator: Not reported
Surface Water Release Indicator: Not reported

TELEDYNE SEMICONDUCTOR (Continued) **1000201854**

Name: MICROCHIP TECHNOLOGY INC
Address: 1300 TERRA BELLA AVE
Address 2: Not reported
EPA ID: CAD009111444
Area Name: ENTIRE FACILITY
Corrective Action: HUMAN EXPOSURES CONTROLLED DETERMINATION-YES, APPLICABLE AS OF THIS DATE
Actual Date: 20001228
Air Release Indicator: Not reported
Groundwater Release Indicator: Not reported
Soil Release Indicator: Not reported
Surface Water Release Indicator: Not reported

Name: MICROCHIP TECHNOLOGY INC
Address: 1300 TERRA BELLA AVE
Address 2: Not reported
EPA ID: CAD009111444
Area Name: ENTIRE FACILITY
Corrective Action: RELEASE TO GW CONTROLLED DETERMINATION-YES, APPLICABLE AS OF THIS DATE
Actual Date: 20001228
Air Release Indicator: Not reported
Groundwater Release Indicator: Not reported
Soil Release Indicator: Not reported
Surface Water Release Indicator: Not reported

Name: MICROCHIP TECHNOLOGY INC
Address: 1300 TERRA BELLA AVE
Address 2: Not reported
EPA ID: CAD009111444
Area Name: ENTIRE FACILITY
Corrective Action: REMEDY DECISION
Actual Date: 19910222
Air Release Indicator: Not reported
Groundwater Release Indicator: Not reported
Soil Release Indicator: Not reported
Surface Water Release Indicator: Not reported

Name: MICROCHIP TECHNOLOGY INC
Address: 1300 TERRA BELLA AVE
Address 2: Not reported
EPA ID: CAD009111444
Area Name: ENTIRE FACILITY
Corrective Action: REMEDY CONSTRUCTION-REMEDY CONSTRUCTED
Actual Date: 19910401
Air Release Indicator: Not reported
Groundwater Release Indicator: Not reported
Soil Release Indicator: Not reported
Surface Water Release Indicator: Not reported

Click this hyperlink while viewing on your computer to access additional CORRACTS: detail in the EDR Site Report.

RCRA TSDF:
Treatment Storage and Disposal Type: Storage, Treatment
Full Enforcement Universe: Not reported
Corrective Action Workload Universe: Yes
Permit Renewals Workload Universe: Not reported

TELEDYNE SEMICONDUCTOR (Continued) **1000201854**

Permit Workload Universe:	Not reported
Permit Progress Universe:	Storage, Treatment
Post-Closure Workload Universe:	Not reported
Closure Workload Universe:	Not reported
Operating TSDF Universe:	Not reported
Commercial TSD Indicator:	No
Active Site Fed-Reg Treatment Storage and Disposal Facility:	Not reported
Active Site Converter Treatment storage and Disposal Facility:	Not reported
Active Site State-Reg Treatment Storage and Disposal Facility:	Not reported
TSDFs Potentially Subject to CA Under 3004 (u)/(v) Universe:	No
TSDFs Only Subject to CA under Discretionary Auth Universe:	No

SIte:

Name:	TELEDYNE SEMICONDUCTOR
Address:	1300 TERRA BELLA AVE
Address 2:	Not reported
City,State,Zip:	MOUNTAIN VIEW, CA 94043
Event Code:	Not reported
Action Taken Date:	09/29/2023
EPA ID:	CAD009111444
Action Name:	ROD Amendment
Action ID:	2
Operable Unit:	01
Contaminated Media:	Groundwater
Contact Name:	Not reported
Contact Telephone:	Not reported
Event:	Not reported
Federal Facility:	N
Fiscal Year:	2023
NPL Status:	Currently on the Final NPL
Superfund Alternative Agreement:	N
Latitude:	+37.410800
Longitude:	-122.079700

Media:

EPA ID:	CAD009111444
Contaminated Media:	Groundwater
Action ID:	2
Operable Unit:	01
Action Name:	ROD Amendment
Action Taken Date:	09/29/2023
Event Code:	Not reported
Contact Name:	Not reported
Contact Telephone:	Not reported
Event:	Not reported
Federal Facility:	N
Fiscal Year:	2023
NPL Status:	Currently on the Final NPL
Superfund Alternative Agreement:	N
Latitude:	+37.410800
Longitude:	-122.079700

EPA ID:	CAD009111444
Contaminated Media:	Groundwater
Action ID:	2
Operable Unit:	01

TELEDYNE SEMICONDUCTOR (Continued) **1000201854**

Action Name:	ROD Amendment
Action Taken Date:	09/29/2023
Event Code:	Not reported
Contact Name:	Not reported
Contact Telephone:	Not reported
Event:	Not reported
Federal Facility:	N
Fiscal Year:	2023
NPL Status:	Currently on the Final NPL
Superfund Alternative Agreement:	N
Latitude:	+37.410800
Longitude:	-122.079700

EPA ID:	CAD009111444
Contaminated Media:	Soil
Action ID:	2
Operable Unit:	01
Action Name:	ROD Amendment
Action Taken Date:	09/29/2023
Event Code:	Not reported
Contact Name:	Not reported
Contact Telephone:	Not reported
Event:	Not reported
Federal Facility:	N
Fiscal Year:	2023
NPL Status:	Currently on the Final NPL
Superfund Alternative Agreement:	N
Latitude:	+37.410800
Longitude:	-122.079700

EPA ID:	CAD009111444
Contaminated Media:	Groundwater
Action ID:	2
Operable Unit:	01
Action Name:	ROD Amendment
Action Taken Date:	09/29/2023
Event Code:	Not reported
Contact Name:	Not reported
Contact Telephone:	Not reported
Event:	Not reported
Federal Facility:	N
Fiscal Year:	2023
NPL Status:	Currently on the Final NPL
Superfund Alternative Agreement:	N
Latitude:	+37.410800
Longitude:	-122.079700

EPA ID:	CAD009111444
Contaminated Media:	Air
Action ID:	2
Operable Unit:	01
Action Name:	Record of Decision
Action Taken Date:	09/30/2020
Event Code:	Not reported
Contact Name:	Not reported
Contact Telephone:	Not reported
Event:	Not reported

TELEDYNE SEMICONDUCTOR (Continued) **1000201854**

Federal Facility:	N
Fiscal Year:	2020
NPL Status:	Currently on the Final NPL
Superfund Alternative Agreement:	N
Latitude:	+37.410800
Longitude:	-122.079700

EPA ID:	CAD009111444
Contaminated Media:	Air
Action ID:	3
Operable Unit:	02
Action Name:	Record of Decision
Action Taken Date:	09/30/2020
Event Code:	Not reported
Contact Name:	Not reported
Contact Telephone:	Not reported
Event:	Not reported
Federal Facility:	N
Fiscal Year:	2020
NPL Status:	Currently on the Final NPL
Superfund Alternative Agreement:	N
Latitude:	+37.410800
Longitude:	-122.079700

EPA ID:	CAD009111444
Contaminated Media:	Soil
Action ID:	2
Operable Unit:	01
Action Name:	ROD Amendment
Action Taken Date:	09/29/2023
Event Code:	Not reported
Contact Name:	Not reported
Contact Telephone:	Not reported
Event:	Not reported
Federal Facility:	N
Fiscal Year:	2023
NPL Status:	Currently on the Final NPL
Superfund Alternative Agreement:	N
Latitude:	+37.410800
Longitude:	-122.079700

EPA ID:	CAD009111444
Contaminated Media:	Groundwater
Action ID:	2
Operable Unit:	01
Action Name:	ROD Amendment
Action Taken Date:	09/29/2023
Event Code:	Not reported
Contact Name:	Not reported
Contact Telephone:	Not reported
Event:	Not reported
Federal Facility:	N
Fiscal Year:	2023
NPL Status:	Currently on the Final NPL
Superfund Alternative Agreement:	N
Latitude:	+37.410800
Longitude:	-122.079700

TELEDYNE SEMICONDUCTOR (Continued) **1000201854**

EPA ID: CAD009111444
Contaminated Media: Groundwater
Action ID: 1
Operable Unit: 01
Action Name: Record of Decision
Action Taken Date: 03/22/1991
Event Code: Not reported
Contact Name: Not reported
Contact Telephone: Not reported
Event: Not reported
Federal Facility: N
Fiscal Year: 1991
NPL Status: Currently on the Final NPL
Superfund Alternative Agreement: N
Latitude: +37.410800
Longitude: -122.079700

EPA ID: CAD009111444
Contaminated Media: Groundwater
Action ID: 1
Operable Unit: 01
Action Name: Record of Decision
Action Taken Date: 03/22/1991
Event Code: Not reported
Contact Name: Not reported
Contact Telephone: Not reported
Event: Not reported
Federal Facility: N
Fiscal Year: 1991
NPL Status: Currently on the Final NPL
Superfund Alternative Agreement: N
Latitude: +37.410800
Longitude: -122.079700

EPA ID: CAD009111444
Contaminated Media: Groundwater
Action ID: 1
Operable Unit: 01
Action Name: Record of Decision
Action Taken Date: 03/22/1991
Event Code: Not reported
Contact Name: Not reported
Contact Telephone: Not reported
Event: Not reported
Federal Facility: N
Fiscal Year: 1991
NPL Status: Currently on the Final NPL
Superfund Alternative Agreement: N
Latitude: +37.410800
Longitude: -122.079700

EPA ID: CAD009111444
Contaminated Media: Groundwater
Action ID: 1
Operable Unit: 01
Action Name: Record of Decision
Action Taken Date: 03/22/1991

TELEDYNE SEMICONDUCTOR (Continued) **1000201854**

Event Code:	Not reported
Contact Name:	Not reported
Contact Telephone:	Not reported
Event:	Not reported
Federal Facility:	N
Fiscal Year:	1991
NPL Status:	Currently on the Final NPL
Superfund Alternative Agreement:	N
Latitude:	+37.410800
Longitude:	-122.079700

EPA ID:	CAD009111444
Contaminated Media:	Groundwater
Action ID:	1
Operable Unit:	01
Action Name:	Record of Decision
Action Taken Date:	03/22/1991
Event Code:	Not reported
Contact Name:	Not reported
Contact Telephone:	Not reported
Event:	Not reported
Federal Facility:	N
Fiscal Year:	1991
NPL Status:	Currently on the Final NPL
Superfund Alternative Agreement:	N
Latitude:	+37.410800
Longitude:	-122.079700

EPA ID:	CAD009111444
Contaminated Media:	Air
Action ID:	2
Operable Unit:	01
Action Name:	Record of Decision
Action Taken Date:	09/30/2020
Event Code:	Not reported
Contact Name:	Not reported
Contact Telephone:	Not reported
Event:	Not reported
Federal Facility:	N
Fiscal Year:	2020
NPL Status:	Currently on the Final NPL
Superfund Alternative Agreement:	N
Latitude:	+37.410800
Longitude:	-122.079700

EPA ID:	CAD009111444
Contaminated Media:	Soil Gas
Action ID:	2
Operable Unit:	01
Action Name:	Record of Decision
Action Taken Date:	09/30/2020
Event Code:	Not reported
Contact Name:	Not reported
Contact Telephone:	Not reported
Event:	Not reported
Federal Facility:	N
Fiscal Year:	2020

TELEDYNE SEMICONDUCTOR (Continued) **1000201854**

NPL Status: Currently on the Final NPL
Superfund Alternative Agreement: N
Latitude: +37.410800
Longitude: -122.079700

EPA ID: CAD009111444
Contaminated Media: Soil Gas
Action ID: 2
Operable Unit: 01
Action Name: Record of Decision
Action Taken Date: 09/30/2020
Event Code: Not reported
Contact Name: Not reported
Contact Telephone: Not reported
Event: Not reported
Federal Facility: N
Fiscal Year: 2020
NPL Status: Currently on the Final NPL
Superfund Alternative Agreement: N
Latitude: +37.410800
Longitude: -122.079700

EPA ID: CAD009111444
Contaminated Media: Soil Gas
Action ID: 2
Operable Unit: 01
Action Name: Record of Decision
Action Taken Date: 09/30/2020
Event Code: Not reported
Contact Name: Not reported
Contact Telephone: Not reported
Event: Not reported
Federal Facility: N
Fiscal Year: 2020
NPL Status: Currently on the Final NPL
Superfund Alternative Agreement: N
Latitude: +37.410800
Longitude: -122.079700

EPA ID: CAD009111444
Contaminated Media: Soil Gas
Action ID: 2
Operable Unit: 01
Action Name: Record of Decision
Action Taken Date: 09/30/2020
Event Code: Not reported
Contact Name: Not reported
Contact Telephone: Not reported
Event: Not reported
Federal Facility: N
Fiscal Year: 2020
NPL Status: Currently on the Final NPL
Superfund Alternative Agreement: N
Latitude: +37.410800
Longitude: -122.079700

EPA ID: CAD009111444

TELEDYNE SEMICONDUCTOR (Continued) **1000201854**

Contaminated Media:	Soil Gas
Action ID:	2
Operable Unit:	01
Action Name:	Record of Decision
Action Taken Date:	09/30/2020
Event Code:	Not reported
Contact Name:	Not reported
Contact Telephone:	Not reported
Event:	Not reported
Federal Facility:	N
Fiscal Year:	2020
NPL Status:	Currently on the Final NPL
Superfund Alternative Agreement:	N
Latitude:	+37.410800
Longitude:	-122.079700

EPA ID:	CAD009111444
Contaminated Media:	Soil Gas
Action ID:	2
Operable Unit:	01
Action Name:	Record of Decision
Action Taken Date:	09/30/2020
Event Code:	Not reported
Contact Name:	Not reported
Contact Telephone:	Not reported
Event:	Not reported
Federal Facility:	N
Fiscal Year:	2020
NPL Status:	Currently on the Final NPL
Superfund Alternative Agreement:	N
Latitude:	+37.410800
Longitude:	-122.079700

EPA ID:	CAD009111444
Contaminated Media:	Air
Action ID:	3
Operable Unit:	02
Action Name:	Record of Decision
Action Taken Date:	09/30/2020
Event Code:	Not reported
Contact Name:	Not reported
Contact Telephone:	Not reported
Event:	Not reported
Federal Facility:	N
Fiscal Year:	2020
NPL Status:	Currently on the Final NPL
Superfund Alternative Agreement:	N
Latitude:	+37.410800
Longitude:	-122.079700

EPA ID:	CAD009111444
Contaminated Media:	Soil Gas
Action ID:	3
Operable Unit:	02
Action Name:	Record of Decision
Action Taken Date:	09/30/2020
Event Code:	Not reported

TELEDYNE SEMICONDUCTOR (Continued) **1000201854**

Contact Name:	Not reported
Contact Telephone:	Not reported
Event:	Not reported
Federal Facility:	N
Fiscal Year:	2020
NPL Status:	Currently on the Final NPL
Superfund Alternative Agreement:	N
Latitude:	+37.410800
Longitude:	-122.079700

EPA ID:	CAD009111444
Contaminated Media:	Soil Gas
Action ID:	3
Operable Unit:	02
Action Name:	Record of Decision
Action Taken Date:	09/30/2020
Event Code:	Not reported
Contact Name:	Not reported
Contact Telephone:	Not reported
Event:	Not reported
Federal Facility:	N
Fiscal Year:	2020
NPL Status:	Currently on the Final NPL
Superfund Alternative Agreement:	N
Latitude:	+37.410800
Longitude:	-122.079700

EPA ID:	CAD009111444
Contaminated Media:	Soil Gas
Action ID:	3
Operable Unit:	02
Action Name:	Record of Decision
Action Taken Date:	09/30/2020
Event Code:	Not reported
Contact Name:	Not reported
Contact Telephone:	Not reported
Event:	Not reported
Federal Facility:	N
Fiscal Year:	2020
NPL Status:	Currently on the Final NPL
Superfund Alternative Agreement:	N
Latitude:	+37.410800
Longitude:	-122.079700

EPA ID:	CAD009111444
Contaminated Media:	Soil Gas
Action ID:	3
Operable Unit:	02
Action Name:	Record of Decision
Action Taken Date:	09/30/2020
Event Code:	Not reported
Contact Name:	Not reported
Contact Telephone:	Not reported
Event:	Not reported
Federal Facility:	N
Fiscal Year:	2020
NPL Status:	Currently on the Final NPL

TELEDYNE SEMICONDUCTOR (Continued) **1000201854**

Superfund Alternative Agreement: N
Latitude: +37.410800
Longitude: -122.079700

EPA ID: CAD009111444
Contaminated Media: Soil Gas
Action ID: 3
Operable Unit: 02
Action Name: Record of Decision
Action Taken Date: 09/30/2020
Event Code: Not reported
Contact Name: Not reported
Contact Telephone: Not reported
Event: Not reported
Federal Facility: N
Fiscal Year: 2020
NPL Status: Currently on the Final NPL
Superfund Alternative Agreement: N
Latitude: +37.410800
Longitude: -122.079700

EPA ID: CAD009111444
Contaminated Media: Soil Gas
Action ID: 3
Operable Unit: 02
Action Name: Record of Decision
Action Taken Date: 09/30/2020
Event Code: Not reported
Contact Name: Not reported
Contact Telephone: Not reported
Event: Not reported
Federal Facility: N
Fiscal Year: 2020
NPL Status: Currently on the Final NPL
Superfund Alternative Agreement: N
Latitude: +37.410800
Longitude: -122.079700

US INST CONTROLS:
Name: TELEDYNE SEMICONDUCTOR
Address: 1300 TERRA BELLA AVE
Address 2: Not reported
City,State,Zip: MOUNTAIN VIEW, CA 94043
EPA ID: CAD009111444
Action Name: ROD Amendment
Action ID: 2
Operable Unit: 01
Actual Date: 09/29/2023
Contaminated Media: Soil
Event Code: Not reported
Contact Name: Not reported
Contact Telephone: Not reported
Event: Not reported
Federal Facility: N
Fiscal Year: 2023
NPL Status: Currently on the Final NPL

TELEDYNE SEMICONDUCTOR (Continued) **1000201854**

Superfund Alternative Agreement: N
Latitude: +37.410800
Longitude: -122.079700

Name: TELEDYNE SEMICONDUCTOR
Address: 1300 TERRA BELLA AVE
Address 2: Not reported
City,State,Zip: MOUNTAIN VIEW, CA 94043
EPA ID: CAD009111444
Action Name: ROD Amendment
Action ID: 2
Operable Unit: 01
Actual Date: 09/29/2023
Contaminated Media: Groundwater
Event Code: Not reported
Contact Name: Not reported
Contact Telephone: Not reported
Event: Not reported
Federal Facility: N
Fiscal Year: 2023
NPL Status: Currently on the Final NPL
Superfund Alternative Agreement: N
Latitude: +37.410800
Longitude: -122.079700

Name: TELEDYNE SEMICONDUCTOR
Address: 1300 TERRA BELLA AVE
Address 2: Not reported
City,State,Zip: MOUNTAIN VIEW, CA 94043
EPA ID: CAD009111444
Action Name: Record of Decision
Action ID: 2
Operable Unit: 01
Actual Date: 09/30/2020
Contaminated Media: Soil Gas
Event Code: Not reported
Contact Name: Not reported
Contact Telephone: Not reported
Event: Not reported
Federal Facility: N
Fiscal Year: 2020
NPL Status: Currently on the Final NPL
Superfund Alternative Agreement: N
Latitude: +37.410800
Longitude: -122.079700

Name: TELEDYNE SEMICONDUCTOR
Address: 1300 TERRA BELLA AVE
Address 2: Not reported
City,State,Zip: MOUNTAIN VIEW, CA 94043
EPA ID: CAD009111444
Action Name: Record of Decision
Action ID: 3
Operable Unit: 02
Actual Date: 09/30/2020
Contaminated Media: Soil Gas
Event Code: Not reported

TELEDYNE SEMICONDUCTOR (Continued) **1000201854**

Contact Name:	Not reported
Contact Telephone:	Not reported
Event:	Not reported
Federal Facility:	N
Fiscal Year:	2020
NPL Status:	Currently on the Final NPL
Superfund Alternative Agreement:	N
Latitude:	+37.410800
Longitude:	-122.079700

RCRA Listings:

Date Form Received by Agency:	20010403
Handler Name:	Microchip Technology Inc
Handler Address:	1300 Terra Bella Ave
Handler City,State,Zip:	MOUNTAIN VIEW, CA 94043-1836
EPA ID:	CAD009111444
Contact Name:	ALAN P ABBOTT
Contact Address:	3400 GARRETT DR
Contact City,State,Zip:	SANTA CLARA, CA 95054
Contact Telephone:	480-792-7444
Contact Fax:	Not reported
Contact Email:	Not reported
Contact Title:	Not reported
EPA Region:	09
Land Type:	Private
Federal Waste Generator Description:	Not a generator, verified
Non-Notifier:	Not reported
Biennial Report Cycle:	Not reported
Accessibility:	Not reported
Active Site Indicator:	Corrective Action Activities
State District Owner:	Not reported
State District:	Not reported
Mailing Address:	3400 GARRETT DR
Mailing City,State,Zip:	SANTA CLARA, CA 95054
Owner Name:	Microchip Technology Inc
Owner Type:	Private
Operator Name:	Not reported
Operator Type:	Not reported
Short-Term Generator Activity:	No
Importer Activity:	No
Mixed Waste Generator:	No
Transporter Activity:	No
Transfer Facility Activity:	No
Recycler Activity with Storage:	No
Small Quantity On-Site Burner Exemption:	No
Smelting Melting and Refining Furnace Exemption:	No
Underground Injection Control:	No
Off-Site Waste Receipt:	No
Universal Waste Indicator:	No
Universal Waste Destination Facility:	No
Federal Universal Waste:	No
Active Site State-Reg Handler:	---
Federal Facility Indicator:	Not reported
Hazardous Secondary Material Indicator:	N
Sub-Part K Indicator:	Not reported
2018 GPRA Permit Baseline:	Not on the Baseline
2018 GPRA Renewals Baseline:	Not on the Baseline

TELEDYNE SEMICONDUCTOR (Continued) **1000201854**

202 GPRA Corrective Action Baseline:	No
Subject to Corrective Action Universe:	Yes
Non-TSDFs Where RCRA CA has Been Imposed Universe:	Yes
Corrective Action Priority Ranking:	No NCAPS ranking
Environmental Control Indicator:	No
Institutional Control Indicator:	No
Human Exposure Controls Indicator:	Yes
Groundwater Controls Indicator:	Yes
Significant Non-Complier Universe:	No
Unaddressed Significant Non-Complier Universe:	No
Addressed Significant Non-Complier Universe:	No
Significant Non-Complier With a Compliance Schedule Universe:	No
Financial Assurance Required:	Not reported
Handler Date of Last Change:	20060821
Recognized Trader-Importer:	No
Recognized Trader-Exporter:	No
Importer of Spent Lead Acid Batteries:	No
Exporter of Spent Lead Acid Batteries:	No
Recycler Activity Without Storage:	No
Manifest Broker:	No
Sub-Part P Indicator:	No

Hazardous Waste Summary:

Waste Code:	D001
Waste Description:	Ignitable Waste
Waste Code:	D002
Waste Description:	Corrosive Waste
Waste Code:	D007
Waste Description:	Chromium
Waste Code:	D008
Waste Description:	Lead
Waste Code:	F003
Waste Description:	The Following Spent Nonhalogenated Solvents: Xylene, Acetone, Ethyl Acetate, Ethyl Benzene, Ethyl Ether, Methyl Isobutyl Ketone, N-Butyl Alcohol, Cyclohexanone, And Methanol; All Spent Solvent Mixtures/Blends Containing, Before Use, Only The Above Spent Nonhalogenated Solvents; And All Spent Solvent Mixtures/Blends Containing, Before Use, One Or More Of The Above Nonhalogenated Solvents, And A Total Of Ten Percent Or More (By Volume) Of One Or More Of Those Solvents Listed In F001, F002, F004, And F005; And Still Bottoms From The Recovery Of These Spent Solvents And Spent Solvent Mixtures.

Handler - Owner Operator:

Owner/Operator Indicator:	Operator
Owner/Operator Name: TELEDYNE, INC.	
Legal Status:	Private
Date Became Current:	Not reported
Date Ended Current:	Not reported
Owner/Operator Address:	1901 AVENUE OF THE STARS
Owner/Operator City,State,Zip:	CITY NOT REPORTED, CA 99999

TELEDYNE SEMICONDUCTOR (Continued) **1000201854**

Owner/Operator Telephone: 213-277-3311
Owner/Operator Telephone Ext: Not reported
Owner/Operator Fax: Not reported
Owner/Operator Email: Not reported

Owner/Operator Indicator: Owner
Owner/Operator Name: MICROCHIP TECHNOLOGY INC
Legal Status: Private
Date Became Current: Not reported
Date Ended Current: Not reported
Owner/Operator Address: 2355 W CHANDLER BLVD
Owner/Operator City,State,Zip: CHANDLER, AZ 85224
Owner/Operator Telephone: 480-792-7200
Owner/Operator Telephone Ext: Not reported
Owner/Operator Fax: Not reported
Owner/Operator Email: Not reported

Historic Generators:
Receive Date: 19960901
Handler Name: MICROCHIP TECHNOLOGY INC
Federal Waste Generator Description: Large Quantity Generator
State District Owner: Not reported
Large Quantity Handler of Universal Waste: No
Recognized Trader Importer: No
Recognized Trader Exporter: No
Spent Lead Acid Battery Importer: No
Spent Lead Acid Battery Exporter: No
Current Record: No
Non Storage Recycler Activity: Not reported
Electronic Manifest Broker: Not reported

Receive Date: 20010403
Handler Name: MICROCHIP TECHNOLOGY INC
Federal Waste Generator Description: Not a generator, verified
State District Owner: Not reported
Large Quantity Handler of Universal Waste: No
Recognized Trader Importer: No
Recognized Trader Exporter: No
Spent Lead Acid Battery Importer: No
Spent Lead Acid Battery Exporter: No
Current Record: Yes
Non Storage Recycler Activity: Not reported
Electronic Manifest Broker: Not reported

Receive Date: 19900330
Handler Name: TELEDYNE COMPONENTS
Federal Waste Generator Description: Large Quantity Generator
State District Owner: Not reported
Large Quantity Handler of Universal Waste: No
Recognized Trader Importer: No
Recognized Trader Exporter: No
Spent Lead Acid Battery Importer: No
Spent Lead Acid Battery Exporter: No
Current Record: No
Non Storage Recycler Activity: Not reported
Electronic Manifest Broker: Not reported

TELEDYNE SEMICONDUCTOR (Continued) **1000201854**

Receive Date: 19920221
Handler Name: TELEDYNE COMPONENTS
Federal Waste Generator Description: Small Quantity Generator
State District Owner: Not reported
Large Quantity Handler of Universal Waste: No
Recognized Trader Importer: No
Recognized Trader Exporter: No
Spent Lead Acid Battery Importer: No
Spent Lead Acid Battery Exporter: No
Current Record: No
Non Storage Recycler Activity: Not reported
Electronic Manifest Broker: Not reported

List of NAICS Codes and Descriptions:
NAICS Code: 334413
NAICS Description: Semiconductor And Related Device Manufacturing

NAICS Code: 334516
NAICS Description: Analytical Laboratory Instrument Manufacturing

Has the Facility Received Notices of Violations:
Found Violation: No
Agency Which Determined Violation: Not reported
Violation Short Description: Not reported
Date Violation was Determined: Not reported
Actual Return to Compliance Date: Not reported
Return to Compliance Qualifier: Not reported
Violation Responsible Agency: Not reported
Scheduled Compliance Date: Not reported
Enforcement Identifier: Not reported
Date of Enforcement Action: Not reported
Enforcement Responsible Agency: Not reported
Enforcement Docket Number: Not reported
Enforcement Attorney: Not reported
Corrective Action Component: Not reported
Appeal Initiated Date: Not reported
Appeal Resolution Date: Not reported
Disposition Status Date: Not reported
Disposition Status: Not reported
Disposition Status Description: Not reported
Consent/Final Order Sequence Number: Not reported
Consent/Final Order Respondent Name: Not reported
Consent/Final Order Lead Agency: Not reported
Enforcement Type: Not reported
Enforcement Responsible Person: Not reported
Enforcement Responsible Sub-Organization: Not reported
SEP Sequence Number: Not reported
SEP Expenditure Amount: Not reported
SEP Scheduled Completion Date: Not reported
SEP Actual Date: Not reported
SEP Defaulted Date: Not reported
SEP Type: Not reported
SEP Type Description: Not reported
Proposed Amount: Not reported
Final Monetary Amount: Not reported
Paid Amount: Not reported

TELEDYNE SEMICONDUCTOR (Continued) **1000201854**

Final Count: Not reported
Final Amount: Not reported

Found Violation: No
Agency Which Determined Violation: Not reported
Violation Short Description: Not reported
Date Violation was Determined: Not reported
Actual Return to Compliance Date: Not reported
Return to Compliance Qualifier: Not reported
Violation Responsible Agency: Not reported
Scheduled Compliance Date: Not reported
Enforcement Identifier: Not reported
Date of Enforcement Action: Not reported
Enforcement Responsible Agency: Not reported
Enforcement Docket Number: Not reported
Enforcement Attorney: Not reported
Corrective Action Component: Not reported
Appeal Initiated Date: Not reported
Appeal Resolution Date: Not reported
Disposition Status Date: Not reported
Disposition Status: Not reported
Disposition Status Description: Not reported
Consent/Final Order Sequence Number: Not reported
Consent/Final Order Respondent Name: Not reported
Consent/Final Order Lead Agency: Not reported
Enforcement Type: Not reported
Enforcement Responsible Person: Not reported
Enforcement Responsible Sub-Organization: Not reported
SEP Sequence Number: Not reported
SEP Expenditure Amount: Not reported
SEP Scheduled Completion Date: Not reported
SEP Actual Date: Not reported
SEP Defaulted Date: Not reported
SEP Type: Not reported
SEP Type Description: Not reported
Proposed Amount: Not reported
Final Monetary Amount: Not reported
Paid Amount: Not reported
Final Count: Not reported
Final Amount: Not reported

Found Violation: Yes
Agency Which Determined Violation: EPA
Violation Short Description: TSD - Financial Requirements
Date Violation was Determined: 19920514
Actual Return to Compliance Date: 19930101
Return to Compliance Qualifier: Unverifiable
Violation Responsible Agency: EPA
Scheduled Compliance Date: Not reported
Enforcement Identifier: Not reported
Date of Enforcement Action: Not reported
Enforcement Responsible Agency: Not reported
Enforcement Docket Number: Not reported
Enforcement Attorney: Not reported
Corrective Action Component: Not reported
Appeal Initiated Date: Not reported
Appeal Resolution Date: Not reported

TELEDYNE SEMICONDUCTOR (Continued) **1000201854**

Disposition Status Date: Not reported
Disposition Status: Not reported
Disposition Status Description: Not reported
Consent/Final Order Sequence Number: Not reported
Consent/Final Order Respondent Name: Not reported
Consent/Final Order Lead Agency: Not reported
Enforcement Type: Not reported
Enforcement Responsible Person: Not reported
Enforcement Responsible Sub-Organization: Not reported
SEP Sequence Number: Not reported
SEP Expenditure Amount: Not reported
SEP Scheduled Completion Date: Not reported
SEP Actual Date: Not reported
SEP Defaulted Date: Not reported
SEP Type: Not reported
SEP Type Description: Not reported
Proposed Amount: Not reported
Final Monetary Amount: Not reported
Paid Amount: Not reported
Final Count: Not reported
Final Amount: Not reported

Found Violation: Yes
Agency Which Determined Violation: State
Violation Short Description: LDR - General
Date Violation was Determined: 19920309
Actual Return to Compliance Date: 19930517
Return to Compliance Qualifier: Observed
Violation Responsible Agency: State
Scheduled Compliance Date: Not reported
Enforcement Identifier: 001
Date of Enforcement Action: 19920310
Enforcement Responsible Agency: State
Enforcement Docket Number: Not reported
Enforcement Attorney: R9
Corrective Action Component: No
Appeal Initiated Date: Not reported
Appeal Resolution Date: Not reported
Disposition Status Date: Not reported
Disposition Status: Not reported
Disposition Status Description: Not reported
Consent/Final Order Sequence Number: Not reported
Consent/Final Order Respondent Name: Not reported
Consent/Final Order Lead Agency: Not reported
Enforcement Type: WRITTEN INFORMAL
Enforcement Responsible Person: R9
Enforcement Responsible Sub-Organization: Not reported
SEP Sequence Number: Not reported
SEP Expenditure Amount: Not reported
SEP Scheduled Completion Date: Not reported
SEP Actual Date: Not reported
SEP Defaulted Date: Not reported
SEP Type: Not reported
SEP Type Description: Not reported
Proposed Amount: Not reported
Final Monetary Amount: Not reported
Paid Amount: Not reported

TELEDYNE SEMICONDUCTOR (Continued) **1000201854**

Final Count: Not reported
Final Amount: Not reported

Found Violation: Yes
Agency Which Determined Violation: State
Violation Short Description: TSD - Tank System Standards
Date Violation was Determined: 19920309
Actual Return to Compliance Date: 19940209
Return to Compliance Qualifier: Observed
Violation Responsible Agency: State
Scheduled Compliance Date: Not reported
Enforcement Identifier: 001
Date of Enforcement Action: 19940823
Enforcement Responsible Agency: State
Enforcement Docket Number: Not reported
Enforcement Attorney: R9
Corrective Action Component: No
Appeal Initiated Date: Not reported
Appeal Resolution Date: Not reported
Disposition Status Date: Not reported
Disposition Status: Not reported
Disposition Status Description: Not reported
Consent/Final Order Sequence Number: Not reported
Consent/Final Order Respondent Name: Not reported
Consent/Final Order Lead Agency: Not reported
Enforcement Type: FINAL 3008(A) COMPLIANCE ORDER
Enforcement Responsible Person: R9
Enforcement Responsible Sub-Organization: Not reported
SEP Sequence Number: Not reported
SEP Expenditure Amount: Not reported
SEP Scheduled Completion Date: Not reported
SEP Actual Date: Not reported
SEP Defaulted Date: Not reported
SEP Type: Not reported
SEP Type Description: Not reported
Proposed Amount: Not reported
Final Monetary Amount: 5000
Paid Amount: 5000
Final Count: 1
Final Amount: 5000

Found Violation: Yes
Agency Which Determined Violation: State
Violation Short Description: TSD - Financial Requirements
Date Violation was Determined: 19920309
Actual Return to Compliance Date: 19940209
Return to Compliance Qualifier: Observed
Violation Responsible Agency: State
Scheduled Compliance Date: Not reported
Enforcement Identifier: 001
Date of Enforcement Action: 19930402
Enforcement Responsible Agency: State
Enforcement Docket Number: Not reported
Enforcement Attorney: R9
Corrective Action Component: No
Appeal Initiated Date: Not reported
Appeal Resolution Date: Not reported

TELEDYNE SEMICONDUCTOR (Continued) **1000201854**

Disposition Status Date: Not reported
Disposition Status: Not reported
Disposition Status Description: Not reported
Consent/Final Order Sequence Number: Not reported
Consent/Final Order Respondent Name: Not reported
Consent/Final Order Lead Agency: Not reported
Enforcement Type: INITIAL 3008(A) COMPLIANCE
Enforcement Responsible Person: R9
Enforcement Responsible Sub-Organization: Not reported
SEP Sequence Number: Not reported
SEP Expenditure Amount: Not reported
SEP Scheduled Completion Date: Not reported
SEP Actual Date: Not reported
SEP Defaulted Date: Not reported
SEP Type: Not reported
SEP Type Description: Not reported
Proposed Amount: Not reported
Final Monetary Amount: Not reported
Paid Amount: Not reported
Final Count: Not reported
Final Amount: Not reported

Found Violation: Yes
Agency Which Determined Violation: State
Violation Short Description: TSD - General Facility Standards
Date Violation was Determined: 19920309
Actual Return to Compliance Date: 19940209
Return to Compliance Qualifier: Observed
Violation Responsible Agency: State
Scheduled Compliance Date: Not reported
Enforcement Identifier: 001
Date of Enforcement Action: 19940823
Enforcement Responsible Agency: State
Enforcement Docket Number: Not reported
Enforcement Attorney: R9
Corrective Action Component: No
Appeal Initiated Date: Not reported
Appeal Resolution Date: Not reported
Disposition Status Date: Not reported
Disposition Status: Not reported
Disposition Status Description: Not reported
Consent/Final Order Sequence Number: Not reported
Consent/Final Order Respondent Name: Not reported
Consent/Final Order Lead Agency: Not reported
Enforcement Type: FINAL 3008(A) COMPLIANCE ORDER
Enforcement Responsible Person: R9
Enforcement Responsible Sub-Organization: Not reported
SEP Sequence Number: Not reported
SEP Expenditure Amount: Not reported
SEP Scheduled Completion Date: Not reported
SEP Actual Date: Not reported
SEP Defaulted Date: Not reported
SEP Type: Not reported
SEP Type Description: Not reported
Proposed Amount: Not reported
Final Monetary Amount: 5000
Paid Amount: 5000

TELEDYNE SEMICONDUCTOR (Continued) **1000201854**

Final Count: 1
Final Amount: 5000

Found Violation: Yes
Agency Which Determined Violation: State
Violation Short Description: TSD - Financial Requirements
Date Violation was Determined: 19920309
Actual Return to Compliance Date: 19940209
Return to Compliance Qualifier: Observed
Violation Responsible Agency: State
Scheduled Compliance Date: Not reported
Enforcement Identifier: 001
Date of Enforcement Action: 19920310
Enforcement Responsible Agency: State
Enforcement Docket Number: Not reported
Enforcement Attorney: R9
Corrective Action Component: No
Appeal Initiated Date: Not reported
Appeal Resolution Date: Not reported
Disposition Status Date: Not reported
Disposition Status: Not reported
Disposition Status Description: Not reported
Consent/Final Order Sequence Number: Not reported
Consent/Final Order Respondent Name: Not reported
Consent/Final Order Lead Agency: Not reported
Enforcement Type: WRITTEN INFORMAL
Enforcement Responsible Person: R9
Enforcement Responsible Sub-Organization: Not reported
SEP Sequence Number: Not reported
SEP Expenditure Amount: Not reported
SEP Scheduled Completion Date: Not reported
SEP Actual Date: Not reported
SEP Defaulted Date: Not reported
SEP Type: Not reported
SEP Type Description: Not reported
Proposed Amount: Not reported
Final Monetary Amount: Not reported
Paid Amount: Not reported
Final Count: Not reported
Final Amount: Not reported

Found Violation: Yes
Agency Which Determined Violation: State
Violation Short Description: TSD - Financial Requirements
Date Violation was Determined: 19920309
Actual Return to Compliance Date: 19940209
Return to Compliance Qualifier: Observed
Violation Responsible Agency: State
Scheduled Compliance Date: Not reported
Enforcement Identifier: 001
Date of Enforcement Action: 19940823
Enforcement Responsible Agency: State
Enforcement Docket Number: Not reported
Enforcement Attorney: R9
Corrective Action Component: No
Appeal Initiated Date: Not reported
Appeal Resolution Date: Not reported

TELEDYNE SEMICONDUCTOR (Continued) **1000201854**

Disposition Status Date: Not reported
Disposition Status: Not reported
Disposition Status Description: Not reported
Consent/Final Order Sequence Number: Not reported
Consent/Final Order Respondent Name: Not reported
Consent/Final Order Lead Agency: Not reported
Enforcement Type: FINAL 3008(A) COMPLIANCE ORDER
Enforcement Responsible Person: R9
Enforcement Responsible Sub-Organization: Not reported
SEP Sequence Number: Not reported
SEP Expenditure Amount: Not reported
SEP Scheduled Completion Date: Not reported
SEP Actual Date: Not reported
SEP Defaulted Date: Not reported
SEP Type: Not reported
SEP Type Description: Not reported
Proposed Amount: Not reported
Final Monetary Amount: 5000
Paid Amount: 5000
Final Count: 1
Final Amount: 5000

Found Violation: Yes
Agency Which Determined Violation: State
Violation Short Description: Generators - Manifest
Date Violation was Determined: 19920309
Actual Return to Compliance Date: 19930624
Return to Compliance Qualifier: Observed
Violation Responsible Agency: State
Scheduled Compliance Date: Not reported
Enforcement Identifier: 001
Date of Enforcement Action: 19930402
Enforcement Responsible Agency: State
Enforcement Docket Number: Not reported
Enforcement Attorney: R9
Corrective Action Component: No
Appeal Initiated Date: Not reported
Appeal Resolution Date: Not reported
Disposition Status Date: Not reported
Disposition Status: Not reported
Disposition Status Description: Not reported
Consent/Final Order Sequence Number: Not reported
Consent/Final Order Respondent Name: Not reported
Consent/Final Order Lead Agency: Not reported
Enforcement Type: INITIAL 3008(A) COMPLIANCE
Enforcement Responsible Person: R9
Enforcement Responsible Sub-Organization: Not reported
SEP Sequence Number: Not reported
SEP Expenditure Amount: Not reported
SEP Scheduled Completion Date: Not reported
SEP Actual Date: Not reported
SEP Defaulted Date: Not reported
SEP Type: Not reported
SEP Type Description: Not reported
Proposed Amount: Not reported
Final Monetary Amount: Not reported
Paid Amount: Not reported

TELEDYNE SEMICONDUCTOR (Continued) **1000201854**

Final Count: Not reported
Final Amount: Not reported

Found Violation: Yes
Agency Which Determined Violation: State
Violation Short Description: TSD - General Facility Standards
Date Violation was Determined: 19920309
Actual Return to Compliance Date: 19940209
Return to Compliance Qualifier: Observed
Violation Responsible Agency: State
Scheduled Compliance Date: Not reported
Enforcement Identifier: 001
Date of Enforcement Action: 19920310
Enforcement Responsible Agency: State
Enforcement Docket Number: Not reported
Enforcement Attorney: R9
Corrective Action Component: No
Appeal Initiated Date: Not reported
Appeal Resolution Date: Not reported
Disposition Status Date: Not reported
Disposition Status: Not reported
Disposition Status Description: Not reported
Consent/Final Order Sequence Number:Not reported
Consent/Final Order Respondent Name: Not reported
Consent/Final Order Lead Agency: Not reported
Enforcement Type: WRITTEN INFORMAL
Enforcement Responsible Person: R9
Enforcement Responsible Sub-Organization: Not reported
SEP Sequence Number: Not reported
SEP Expenditure Amount: Not reported
SEP Scheduled Completion Date: Not reported
SEP Actual Date: Not reported
SEP Defaulted Date: Not reported
SEP Type: Not reported
SEP Type Description: Not reported
Proposed Amount: Not reported
Final Monetary Amount: Not reported
Paid Amount: Not reported
Final Count: Not reported
Final Amount: Not reported

Found Violation: Yes
Agency Which Determined Violation: State
Violation Short Description: TSD - Manifest/Records/Reporting
Date Violation was Determined: 19920309
Actual Return to Compliance Date: 19940209
Return to Compliance Qualifier: Observed
Violation Responsible Agency: State
Scheduled Compliance Date: Not reported
Enforcement Identifier: 001
Date of Enforcement Action: 19920310
Enforcement Responsible Agency: State
Enforcement Docket Number: Not reported
Enforcement Attorney: R9
Corrective Action Component: No
Appeal Initiated Date: Not reported
Appeal Resolution Date: Not reported

TELEDYNE SEMICONDUCTOR (Continued) **1000201854**

Disposition Status Date: Not reported
Disposition Status: Not reported
Disposition Status Description: Not reported
Consent/Final Order Sequence Number: Not reported
Consent/Final Order Respondent Name: Not reported
Consent/Final Order Lead Agency: Not reported
Enforcement Type: WRITTEN INFORMAL
Enforcement Responsible Person: R9
Enforcement Responsible Sub-Organization: Not reported
SEP Sequence Number: Not reported
SEP Expenditure Amount: Not reported
SEP Scheduled Completion Date: Not reported
SEP Actual Date: Not reported
SEP Defaulted Date: Not reported
SEP Type: Not reported
SEP Type Description: Not reported
Proposed Amount: Not reported
Final Monetary Amount: Not reported
Paid Amount: Not reported
Final Count: Not reported
Final Amount: Not reported

Found Violation: Yes
Agency Which Determined Violation: State
Violation Short Description: TSD - Manifest/Records/Reporting
Date Violation was Determined: 19920309
Actual Return to Compliance Date: 19940209
Return to Compliance Qualifier: Observed
Violation Responsible Agency: State
Scheduled Compliance Date: Not reported
Enforcement Identifier: 001
Date of Enforcement Action: 19930402
Enforcement Responsible Agency: State
Enforcement Docket Number: Not reported
Enforcement Attorney: R9
Corrective Action Component: No
Appeal Initiated Date: Not reported
Appeal Resolution Date: Not reported
Disposition Status Date: Not reported
Disposition Status: Not reported
Disposition Status Description: Not reported
Consent/Final Order Sequence Number: Not reported
Consent/Final Order Respondent Name: Not reported
Consent/Final Order Lead Agency: Not reported
Enforcement Type: INITIAL 3008(A) COMPLIANCE
Enforcement Responsible Person: R9
Enforcement Responsible Sub-Organization: Not reported
SEP Sequence Number: Not reported
SEP Expenditure Amount: Not reported
SEP Scheduled Completion Date: Not reported
SEP Actual Date: Not reported
SEP Defaulted Date: Not reported
SEP Type: Not reported
SEP Type Description: Not reported
Proposed Amount: Not reported
Final Monetary Amount: Not reported
Paid Amount: Not reported

TELEDYNE SEMICONDUCTOR (Continued) **1000201854**

Final Count: Not reported
Final Amount: Not reported

Found Violation: Yes
Agency Which Determined Violation: State
Violation Short Description: TSD - Manifest/Records/Reporting
Date Violation was Determined: 19920309
Actual Return to Compliance Date: 19940209
Return to Compliance Qualifier: Observed
Violation Responsible Agency: State
Scheduled Compliance Date: Not reported
Enforcement Identifier: 001
Date of Enforcement Action: 19940823
Enforcement Responsible Agency: State
Enforcement Docket Number: Not reported
Enforcement Attorney: R9
Corrective Action Component: No
Appeal Initiated Date: Not reported
Appeal Resolution Date: Not reported
Disposition Status Date: Not reported
Disposition Status: Not reported
Disposition Status Description: Not reported
Consent/Final Order Sequence Number: Not reported
Consent/Final Order Respondent Name: Not reported
Consent/Final Order Lead Agency: Not reported
Enforcement Type: FINAL 3008(A) COMPLIANCE ORDER
Enforcement Responsible Person: R9
Enforcement Responsible Sub-Organization: Not reported
SEP Sequence Number: Not reported
SEP Expenditure Amount: Not reported
SEP Scheduled Completion Date: Not reported
SEP Actual Date: Not reported
SEP Defaulted Date: Not reported
SEP Type: Not reported
SEP Type Description: Not reported
Proposed Amount: Not reported
Final Monetary Amount: 5000
Paid Amount: 5000
Final Count: 1
Final Amount: 5000

Found Violation: Yes
Agency Which Determined Violation: State
Violation Short Description: Generators - Manifest
Date Violation was Determined: 19920309
Actual Return to Compliance Date: 19930624
Return to Compliance Qualifier: Observed
Violation Responsible Agency: State
Scheduled Compliance Date: Not reported
Enforcement Identifier: 001
Date of Enforcement Action: 19940823
Enforcement Responsible Agency: State
Enforcement Docket Number: Not reported
Enforcement Attorney: R9
Corrective Action Component: No
Appeal Initiated Date: Not reported
Appeal Resolution Date: Not reported

TELEDYNE SEMICONDUCTOR (Continued) **1000201854**

Disposition Status Date: Not reported
Disposition Status: Not reported
Disposition Status Description: Not reported
Consent/Final Order Sequence Number: Not reported
Consent/Final Order Respondent Name: Not reported
Consent/Final Order Lead Agency: Not reported
Enforcement Type: FINAL 3008(A) COMPLIANCE ORDER
Enforcement Responsible Person: R9
Enforcement Responsible Sub-Organization: Not reported
SEP Sequence Number: Not reported
SEP Expenditure Amount: Not reported
SEP Scheduled Completion Date: Not reported
SEP Actual Date: Not reported
SEP Defaulted Date: Not reported
SEP Type: Not reported
SEP Type Description: Not reported
Proposed Amount: Not reported
Final Monetary Amount: 5000
Paid Amount: 5000
Final Count: 1
Final Amount: 5000

Found Violation: Yes
Agency Which Determined Violation: State
Violation Short Description: TSD - Closure/Post-Closure
Date Violation was Determined: 19920309
Actual Return to Compliance Date: 19940209
Return to Compliance Qualifier: Observed
Violation Responsible Agency: State
Scheduled Compliance Date: Not reported
Enforcement Identifier: 001
Date of Enforcement Action: 19930402
Enforcement Responsible Agency: State
Enforcement Docket Number: Not reported
Enforcement Attorney: R9
Corrective Action Component: No
Appeal Initiated Date: Not reported
Appeal Resolution Date: Not reported
Disposition Status Date: Not reported
Disposition Status: Not reported
Disposition Status Description: Not reported
Consent/Final Order Sequence Number: Not reported
Consent/Final Order Respondent Name: Not reported
Consent/Final Order Lead Agency: Not reported
Enforcement Type: INITIAL 3008(A) COMPLIANCE
Enforcement Responsible Person: R9
Enforcement Responsible Sub-Organization: Not reported
SEP Sequence Number: Not reported
SEP Expenditure Amount: Not reported
SEP Scheduled Completion Date: Not reported
SEP Actual Date: Not reported
SEP Defaulted Date: Not reported
SEP Type: Not reported
SEP Type Description: Not reported
Proposed Amount: Not reported
Final Monetary Amount: Not reported
Paid Amount: Not reported

TELEDYNE SEMICONDUCTOR (Continued) **1000201854**

Final Count: Not reported
Final Amount: Not reported

Found Violation: Yes
Agency Which Determined Violation: State
Violation Short Description: TSD - General Facility Standards
Date Violation was Determined: 19920309
Actual Return to Compliance Date: 19940209
Return to Compliance Qualifier: Observed
Violation Responsible Agency: State
Scheduled Compliance Date: Not reported
Enforcement Identifier: 001
Date of Enforcement Action: 19930402
Enforcement Responsible Agency: State
Enforcement Docket Number: Not reported
Enforcement Attorney: R9
Corrective Action Component: No
Appeal Initiated Date: Not reported
Appeal Resolution Date: Not reported
Disposition Status Date: Not reported
Disposition Status: Not reported
Disposition Status Description: Not reported
Consent/Final Order Sequence Number:Not reported
Consent/Final Order Respondent Name: Not reported
Consent/Final Order Lead Agency: Not reported
Enforcement Type: INITIAL 3008(A) COMPLIANCE
Enforcement Responsible Person: R9
Enforcement Responsible Sub-Organization: Not reported
SEP Sequence Number: Not reported
SEP Expenditure Amount: Not reported
SEP Scheduled Completion Date: Not reported
SEP Actual Date: Not reported
SEP Defaulted Date: Not reported
SEP Type: Not reported
SEP Type Description: Not reported
Proposed Amount: Not reported
Final Monetary Amount: Not reported
Paid Amount: Not reported
Final Count: Not reported
Final Amount: Not reported

Found Violation: Yes
Agency Which Determined Violation: State
Violation Short Description: Generators - General
Date Violation was Determined: 19920309
Actual Return to Compliance Date: 19930624
Return to Compliance Qualifier: Observed
Violation Responsible Agency: State
Scheduled Compliance Date: Not reported
Enforcement Identifier: 001
Date of Enforcement Action: 19930402
Enforcement Responsible Agency: State
Enforcement Docket Number: Not reported
Enforcement Attorney: R9
Corrective Action Component: No
Appeal Initiated Date: Not reported
Appeal Resolution Date: Not reported

TELEDYNE SEMICONDUCTOR (Continued) **1000201854**

Disposition Status Date: Not reported
Disposition Status: Not reported
Disposition Status Description: Not reported
Consent/Final Order Sequence Number: Not reported
Consent/Final Order Respondent Name: Not reported
Consent/Final Order Lead Agency: Not reported
Enforcement Type: INITIAL 3008(A) COMPLIANCE
Enforcement Responsible Person: R9
Enforcement Responsible Sub-Organization: Not reported
SEP Sequence Number: Not reported
SEP Expenditure Amount: Not reported
SEP Scheduled Completion Date: Not reported
SEP Actual Date: Not reported
SEP Defaulted Date: Not reported
SEP Type: Not reported
SEP Type Description: Not reported
Proposed Amount: Not reported
Final Monetary Amount: Not reported
Paid Amount: Not reported
Final Count: Not reported
Final Amount: Not reported

Found Violation: Yes
Agency Which Determined Violation: State
Violation Short Description: TSD - Tank System Standards
Date Violation was Determined: 19920309
Actual Return to Compliance Date: 19940209
Return to Compliance Qualifier: Observed
Violation Responsible Agency: State
Scheduled Compliance Date: Not reported
Enforcement Identifier: 001
Date of Enforcement Action: 19920310
Enforcement Responsible Agency: State
Enforcement Docket Number: Not reported
Enforcement Attorney: R9
Corrective Action Component: No
Appeal Initiated Date: Not reported
Appeal Resolution Date: Not reported
Disposition Status Date: Not reported
Disposition Status: Not reported
Disposition Status Description: Not reported
Consent/Final Order Sequence Number: Not reported
Consent/Final Order Respondent Name: Not reported
Consent/Final Order Lead Agency: Not reported
Enforcement Type: WRITTEN INFORMAL
Enforcement Responsible Person: R9
Enforcement Responsible Sub-Organization: Not reported
SEP Sequence Number: Not reported
SEP Expenditure Amount: Not reported
SEP Scheduled Completion Date: Not reported
SEP Actual Date: Not reported
SEP Defaulted Date: Not reported
SEP Type: Not reported
SEP Type Description: Not reported
Proposed Amount: Not reported
Final Monetary Amount: Not reported
Paid Amount: Not reported

TELEDYNE SEMICONDUCTOR (Continued) **1000201854**

Final Count: Not reported
Final Amount: Not reported

Found Violation: Yes
Agency Which Determined Violation: State
Violation Short Description: TSD - Closure/Post-Closure
Date Violation was Determined: 19920309
Actual Return to Compliance Date: 19940209
Return to Compliance Qualifier: Observed
Violation Responsible Agency: State
Scheduled Compliance Date: Not reported
Enforcement Identifier: 001
Date of Enforcement Action: 19920310
Enforcement Responsible Agency: State
Enforcement Docket Number: Not reported
Enforcement Attorney: R9
Corrective Action Component: No
Appeal Initiated Date: Not reported
Appeal Resolution Date: Not reported
Disposition Status Date: Not reported
Disposition Status: Not reported
Disposition Status Description: Not reported
Consent/Final Order Sequence Number: Not reported
Consent/Final Order Respondent Name: Not reported
Consent/Final Order Lead Agency: Not reported
Enforcement Type: WRITTEN INFORMAL
Enforcement Responsible Person: R9
Enforcement Responsible Sub-Organization: Not reported
SEP Sequence Number: Not reported
SEP Expenditure Amount: Not reported
SEP Scheduled Completion Date: Not reported
SEP Actual Date: Not reported
SEP Defaulted Date: Not reported
SEP Type: Not reported
SEP Type Description: Not reported
Proposed Amount: Not reported
Final Monetary Amount: Not reported
Paid Amount: Not reported
Final Count: Not reported
Final Amount: Not reported

Found Violation: Yes
Agency Which Determined Violation: State
Violation Short Description: Generators - General
Date Violation was Determined: 19920309
Actual Return to Compliance Date: 19930624
Return to Compliance Qualifier: Observed
Violation Responsible Agency: State
Scheduled Compliance Date: Not reported
Enforcement Identifier: 001
Date of Enforcement Action: 19920310
Enforcement Responsible Agency: State
Enforcement Docket Number: Not reported
Enforcement Attorney: R9
Corrective Action Component: No
Appeal Initiated Date: Not reported
Appeal Resolution Date: Not reported

TELEDYNE SEMICONDUCTOR (Continued) **1000201854**

Disposition Status Date:	Not reported
Disposition Status:	Not reported
Disposition Status Description:	Not reported
Consent/Final Order Sequence Number:	Not reported
Consent/Final Order Respondent Name:	Not reported
Consent/Final Order Lead Agency:	Not reported
Enforcement Type:	WRITTEN INFORMAL
Enforcement Responsible Person:	R9
Enforcement Responsible Sub-Organization:	Not reported
SEP Sequence Number:	Not reported
SEP Expenditure Amount:	Not reported
SEP Scheduled Completion Date:	Not reported
SEP Actual Date:	Not reported
SEP Defaulted Date:	Not reported
SEP Type:	Not reported
SEP Type Description:	Not reported
Proposed Amount:	Not reported
Final Monetary Amount:	Not reported
Paid Amount:	Not reported
Final Count:	Not reported
Final Amount:	Not reported

Found Violation:	Yes
Agency Which Determined Violation:	State
Violation Short Description:	TSD - Closure/Post-Closure
Date Violation was Determined:	19920309
Actual Return to Compliance Date:	19940209
Return to Compliance Qualifier:	Observed
Violation Responsible Agency:	State
Scheduled Compliance Date:	Not reported
Enforcement Identifier:	001
Date of Enforcement Action:	19940823
Enforcement Responsible Agency:	State
Enforcement Docket Number:	Not reported
Enforcement Attorney:	R9
Corrective Action Component:	No
Appeal Initiated Date:	Not reported
Appeal Resolution Date:	Not reported
Disposition Status Date:	Not reported
Disposition Status:	Not reported
Disposition Status Description:	Not reported
Consent/Final Order Sequence Number:	Not reported
Consent/Final Order Respondent Name:	Not reported
Consent/Final Order Lead Agency:	Not reported
Enforcement Type:	FINAL 3008(A) COMPLIANCE ORDER
Enforcement Responsible Person:	R9
Enforcement Responsible Sub-Organization:	Not reported
SEP Sequence Number:	Not reported
SEP Expenditure Amount:	Not reported
SEP Scheduled Completion Date:	Not reported
SEP Actual Date:	Not reported
SEP Defaulted Date:	Not reported
SEP Type:	Not reported
SEP Type Description:	Not reported
Proposed Amount:	Not reported
Final Monetary Amount:	5000
Paid Amount:	5000

TELEDYNE SEMICONDUCTOR (Continued) **1000201854**

Final Count:	1
Final Amount:	5000
Found Violation:	Yes
Agency Which Determined Violation:	State
Violation Short Description:	TSD - Tank System Standards
Date Violation was Determined:	19920309
Actual Return to Compliance Date:	19940209
Return to Compliance Qualifier:	Observed
Violation Responsible Agency:	State
Scheduled Compliance Date:	Not reported
Enforcement Identifier:	001
Date of Enforcement Action:	19930402
Enforcement Responsible Agency:	State
Enforcement Docket Number:	Not reported
Enforcement Attorney:	R9
Corrective Action Component:	No
Appeal Initiated Date:	Not reported
Appeal Resolution Date:	Not reported
Disposition Status Date:	Not reported
Disposition Status:	Not reported
Disposition Status Description:	Not reported
Consent/Final Order Sequence Number:	Not reported
Consent/Final Order Respondent Name:	Not reported
Consent/Final Order Lead Agency:	Not reported
Enforcement Type:	INITIAL 3008(A) COMPLIANCE
Enforcement Responsible Person:	R9
Enforcement Responsible Sub-Organization:	Not reported
SEP Sequence Number:	Not reported
SEP Expenditure Amount:	Not reported
SEP Scheduled Completion Date:	Not reported
SEP Actual Date:	Not reported
SEP Defaulted Date:	Not reported
SEP Type:	Not reported
SEP Type Description:	Not reported
Proposed Amount:	Not reported
Final Monetary Amount:	Not reported
Paid Amount:	Not reported
Final Count:	Not reported
Final Amount:	Not reported
Found Violation:	Yes
Agency Which Determined Violation:	State
Violation Short Description:	Generators - General
Date Violation was Determined:	19920309
Actual Return to Compliance Date:	19930624
Return to Compliance Qualifier:	Observed
Violation Responsible Agency:	State
Scheduled Compliance Date:	Not reported
Enforcement Identifier:	001
Date of Enforcement Action:	19940823
Enforcement Responsible Agency:	State
Enforcement Docket Number:	Not reported
Enforcement Attorney:	R9
Corrective Action Component:	No
Appeal Initiated Date:	Not reported
Appeal Resolution Date:	Not reported

TELEDYNE SEMICONDUCTOR (Continued) **1000201854**

Disposition Status Date:	Not reported
Disposition Status:	Not reported
Disposition Status Description:	Not reported
Consent/Final Order Sequence Number:	Not reported
Consent/Final Order Respondent Name:	Not reported
Consent/Final Order Lead Agency:	Not reported
Enforcement Type:	FINAL 3008(A) COMPLIANCE ORDER
Enforcement Responsible Person:	R9
Enforcement Responsible Sub-Organization:	Not reported
SEP Sequence Number:	Not reported
SEP Expenditure Amount:	Not reported
SEP Scheduled Completion Date:	Not reported
SEP Actual Date:	Not reported
SEP Defaulted Date:	Not reported
SEP Type:	Not reported
SEP Type Description:	Not reported
Proposed Amount:	Not reported
Final Monetary Amount:	5000
Paid Amount:	5000
Final Count:	1
Final Amount:	5000

Found Violation:	Yes
Agency Which Determined Violation:	State
Violation Short Description:	LDR - General
Date Violation was Determined:	19920309
Actual Return to Compliance Date:	19930517
Return to Compliance Qualifier:	Observed
Violation Responsible Agency:	State
Scheduled Compliance Date:	Not reported
Enforcement Identifier:	001
Date of Enforcement Action:	19940823
Enforcement Responsible Agency:	State
Enforcement Docket Number:	Not reported
Enforcement Attorney:	R9
Corrective Action Component:	No
Appeal Initiated Date:	Not reported
Appeal Resolution Date:	Not reported
Disposition Status Date:	Not reported
Disposition Status:	Not reported
Disposition Status Description:	Not reported
Consent/Final Order Sequence Number:	Not reported
Consent/Final Order Respondent Name:	Not reported
Consent/Final Order Lead Agency:	Not reported
Enforcement Type:	FINAL 3008(A) COMPLIANCE ORDER
Enforcement Responsible Person:	R9
Enforcement Responsible Sub-Organization:	Not reported
SEP Sequence Number:	Not reported
SEP Expenditure Amount:	Not reported
SEP Scheduled Completion Date:	Not reported
SEP Actual Date:	Not reported
SEP Defaulted Date:	Not reported
SEP Type:	Not reported
SEP Type Description:	Not reported
Proposed Amount:	Not reported
Final Monetary Amount:	5000
Paid Amount:	5000

TELEDYNE SEMICONDUCTOR (Continued) **1000201854**

Final Count:	1
Final Amount:	5000
Found Violation:	Yes
Agency Which Determined Violation:	State
Violation Short Description:	Generators - Manifest
Date Violation was Determined:	19920309
Actual Return to Compliance Date:	19930624
Return to Compliance Qualifier:	Observed
Violation Responsible Agency:	State
Scheduled Compliance Date:	Not reported
Enforcement Identifier:	001
Date of Enforcement Action:	19920310
Enforcement Responsible Agency:	State
Enforcement Docket Number:	Not reported
Enforcement Attorney:	R9
Corrective Action Component:	No
Appeal Initiated Date:	Not reported
Appeal Resolution Date:	Not reported
Disposition Status Date:	Not reported
Disposition Status:	Not reported
Disposition Status Description:	Not reported
Consent/Final Order Sequence Number:	Not reported
Consent/Final Order Respondent Name:	Not reported
Consent/Final Order Lead Agency:	Not reported
Enforcement Type:	WRITTEN INFORMAL
Enforcement Responsible Person:	R9
Enforcement Responsible Sub-Organization:	Not reported
SEP Sequence Number:	Not reported
SEP Expenditure Amount:	Not reported
SEP Scheduled Completion Date:	Not reported
SEP Actual Date:	Not reported
SEP Defaulted Date:	Not reported
SEP Type:	Not reported
SEP Type Description:	Not reported
Proposed Amount:	Not reported
Final Monetary Amount:	Not reported
Paid Amount:	Not reported
Final Count:	Not reported
Final Amount:	Not reported
Found Violation:	Yes
Agency Which Determined Violation:	State
Violation Short Description:	LDR - General
Date Violation was Determined:	19920309
Actual Return to Compliance Date:	19930517
Return to Compliance Qualifier:	Observed
Violation Responsible Agency:	State
Scheduled Compliance Date:	Not reported
Enforcement Identifier:	001
Date of Enforcement Action:	19930402
Enforcement Responsible Agency:	State
Enforcement Docket Number:	Not reported
Enforcement Attorney:	R9
Corrective Action Component:	No
Appeal Initiated Date:	Not reported
Appeal Resolution Date:	Not reported

TELEDYNE SEMICONDUCTOR (Continued) **1000201854**

Disposition Status Date: Not reported
Disposition Status: Not reported
Disposition Status Description: Not reported
Consent/Final Order Sequence Number: Not reported
Consent/Final Order Respondent Name: Not reported
Consent/Final Order Lead Agency: Not reported
Enforcement Type: INITIAL 3008(A) COMPLIANCE
Enforcement Responsible Person: R9
Enforcement Responsible Sub-Organization: Not reported
SEP Sequence Number: Not reported
SEP Expenditure Amount: Not reported
SEP Scheduled Completion Date: Not reported
SEP Actual Date: Not reported
SEP Defaulted Date: Not reported
SEP Type: Not reported
SEP Type Description: Not reported
Proposed Amount: Not reported
Final Monetary Amount: Not reported
Paid Amount: Not reported
Final Count: Not reported
Final Amount: Not reported

Found Violation: Yes
Agency Which Determined Violation: State
Violation Short Description: TSD - General
Date Violation was Determined: 19891220
Actual Return to Compliance Date: 19891220
Return to Compliance Qualifier: Observed
Violation Responsible Agency: State
Scheduled Compliance Date: Not reported
Enforcement Identifier: 001
Date of Enforcement Action: 19930402
Enforcement Responsible Agency: State
Enforcement Docket Number: Not reported
Enforcement Attorney: R9
Corrective Action Component: No
Appeal Initiated Date: Not reported
Appeal Resolution Date: Not reported
Disposition Status Date: Not reported
Disposition Status: Not reported
Disposition Status Description: Not reported
Consent/Final Order Sequence Number: Not reported
Consent/Final Order Respondent Name: Not reported
Consent/Final Order Lead Agency: Not reported
Enforcement Type: INITIAL 3008(A) COMPLIANCE
Enforcement Responsible Person: R9
Enforcement Responsible Sub-Organization: Not reported
SEP Sequence Number: Not reported
SEP Expenditure Amount: Not reported
SEP Scheduled Completion Date: Not reported
SEP Actual Date: Not reported
SEP Defaulted Date: Not reported
SEP Type: Not reported
SEP Type Description: Not reported
Proposed Amount: Not reported
Final Monetary Amount: Not reported
Paid Amount: Not reported

TELEDYNE SEMICONDUCTOR (Continued) **1000201854**

Final Count:	Not reported
Final Amount:	Not reported
Found Violation:	Yes
Agency Which Determined Violation:	State
Violation Short Description:	TSD - General
Date Violation was Determined:	19891220
Actual Return to Compliance Date:	19891220
Return to Compliance Qualifier:	Observed
Violation Responsible Agency:	State
Scheduled Compliance Date:	Not reported
Enforcement Identifier:	001
Date of Enforcement Action:	19940823
Enforcement Responsible Agency:	State
Enforcement Docket Number:	Not reported
Enforcement Attorney:	R9
Corrective Action Component:	No
Appeal Initiated Date:	Not reported
Appeal Resolution Date:	Not reported
Disposition Status Date:	Not reported
Disposition Status:	Not reported
Disposition Status Description:	Not reported
Consent/Final Order Sequence Number:	Not reported
Consent/Final Order Respondent Name:	Not reported
Consent/Final Order Lead Agency:	Not reported
Enforcement Type:	FINAL 3008(A) COMPLIANCE ORDER
Enforcement Responsible Person:	R9
Enforcement Responsible Sub-Organization:	Not reported
SEP Sequence Number:	Not reported
SEP Expenditure Amount:	Not reported
SEP Scheduled Completion Date:	Not reported
SEP Actual Date:	Not reported
SEP Defaulted Date:	Not reported
SEP Type:	Not reported
SEP Type Description:	Not reported
Proposed Amount:	Not reported
Final Monetary Amount:	5000
Paid Amount:	5000
Final Count:	1
Final Amount:	5000
Found Violation:	Yes
Agency Which Determined Violation:	State
Violation Short Description:	LDR - General
Date Violation was Determined:	19891220
Actual Return to Compliance Date:	19891220
Return to Compliance Qualifier:	Observed
Violation Responsible Agency:	State
Scheduled Compliance Date:	Not reported
Enforcement Identifier:	001
Date of Enforcement Action:	19930402
Enforcement Responsible Agency:	State
Enforcement Docket Number:	Not reported
Enforcement Attorney:	R9
Corrective Action Component:	No
Appeal Initiated Date:	Not reported
Appeal Resolution Date:	Not reported

TELEDYNE SEMICONDUCTOR (Continued) **1000201854**

Disposition Status Date: Not reported
Disposition Status: Not reported
Disposition Status Description: Not reported
Consent/Final Order Sequence Number: Not reported
Consent/Final Order Respondent Name: Not reported
Consent/Final Order Lead Agency: Not reported
Enforcement Type: INITIAL 3008(A) COMPLIANCE
Enforcement Responsible Person: R9
Enforcement Responsible Sub-Organization: Not reported
SEP Sequence Number: Not reported
SEP Expenditure Amount: Not reported
SEP Scheduled Completion Date: Not reported
SEP Actual Date: Not reported
SEP Defaulted Date: Not reported
SEP Type: Not reported
SEP Type Description: Not reported
Proposed Amount: Not reported
Final Monetary Amount: Not reported
Paid Amount: Not reported
Final Count: Not reported
Final Amount: Not reported

Found Violation: Yes
Agency Which Determined Violation: State
Violation Short Description: LDR - General
Date Violation was Determined: 19891220
Actual Return to Compliance Date: 19891220
Return to Compliance Qualifier: Observed
Violation Responsible Agency: State
Scheduled Compliance Date: Not reported
Enforcement Identifier: 001
Date of Enforcement Action: 19940823
Enforcement Responsible Agency: State
Enforcement Docket Number: Not reported
Enforcement Attorney: R9
Corrective Action Component: No
Appeal Initiated Date: Not reported
Appeal Resolution Date: Not reported
Disposition Status Date: Not reported
Disposition Status: Not reported
Disposition Status Description: Not reported
Consent/Final Order Sequence Number: Not reported
Consent/Final Order Respondent Name: Not reported
Consent/Final Order Lead Agency: Not reported
Enforcement Type: FINAL 3008(A) COMPLIANCE ORDER
Enforcement Responsible Person: R9
Enforcement Responsible Sub-Organization: Not reported
SEP Sequence Number: Not reported
SEP Expenditure Amount: Not reported
SEP Scheduled Completion Date: Not reported
SEP Actual Date: Not reported
SEP Defaulted Date: Not reported
SEP Type: Not reported
SEP Type Description: Not reported
Proposed Amount: Not reported
Final Monetary Amount: 5000
Paid Amount: 5000

TELEDYNE SEMICONDUCTOR (Continued) **1000201854**

Final Count:	1
Final Amount:	5000
Found Violation:	Yes
Agency Which Determined Violation:	State
Violation Short Description:	LDR - General
Date Violation was Determined:	19891220
Actual Return to Compliance Date:	19891220
Return to Compliance Qualifier:	Observed
Violation Responsible Agency:	State
Scheduled Compliance Date:	Not reported
Enforcement Identifier:	001
Date of Enforcement Action:	19930402
Enforcement Responsible Agency:	State
Enforcement Docket Number:	Not reported
Enforcement Attorney:	R9
Corrective Action Component:	No
Appeal Initiated Date:	Not reported
Appeal Resolution Date:	Not reported
Disposition Status Date:	Not reported
Disposition Status:	Not reported
Disposition Status Description:	Not reported
Consent/Final Order Sequence Number:	Not reported
Consent/Final Order Respondent Name:	Not reported
Consent/Final Order Lead Agency:	Not reported
Enforcement Type:	INITIAL 3008(A) COMPLIANCE
Enforcement Responsible Person:	R9
Enforcement Responsible Sub-Organization:	Not reported
SEP Sequence Number:	Not reported
SEP Expenditure Amount:	Not reported
SEP Scheduled Completion Date:	Not reported
SEP Actual Date:	Not reported
SEP Defaulted Date:	Not reported
SEP Type:	Not reported
SEP Type Description:	Not reported
Proposed Amount:	Not reported
Final Monetary Amount:	Not reported
Paid Amount:	Not reported
Final Count:	Not reported
Final Amount:	Not reported
Found Violation:	Yes
Agency Which Determined Violation:	State
Violation Short Description:	LDR - General
Date Violation was Determined:	19891220
Actual Return to Compliance Date:	19891220
Return to Compliance Qualifier:	Observed
Violation Responsible Agency:	State
Scheduled Compliance Date:	Not reported
Enforcement Identifier:	001
Date of Enforcement Action:	19940823
Enforcement Responsible Agency:	State
Enforcement Docket Number:	Not reported
Enforcement Attorney:	R9
Corrective Action Component:	No
Appeal Initiated Date:	Not reported
Appeal Resolution Date:	Not reported

TELEDYNE SEMICONDUCTOR (Continued) **1000201854**

Disposition Status Date:	Not reported
Disposition Status:	Not reported
Disposition Status Description:	Not reported
Consent/Final Order Sequence Number:	Not reported
Consent/Final Order Respondent Name:	Not reported
Consent/Final Order Lead Agency:	Not reported
Enforcement Type:	FINAL 3008(A) COMPLIANCE ORDER
Enforcement Responsible Person:	R9
Enforcement Responsible Sub-Organization:	Not reported
SEP Sequence Number:	Not reported
SEP Expenditure Amount:	Not reported
SEP Scheduled Completion Date:	Not reported
SEP Actual Date:	Not reported
SEP Defaulted Date:	Not reported
SEP Type:	Not reported
SEP Type Description:	Not reported
Proposed Amount:	Not reported
Final Monetary Amount:	5000
Paid Amount:	5000
Final Count:	1
Final Amount:	5000

Found Violation:	No
Agency Which Determined Violation:	Not reported
Violation Short Description:	Not reported
Date Violation was Determined:	Not reported
Actual Return to Compliance Date:	Not reported
Return to Compliance Qualifier:	Not reported
Violation Responsible Agency:	Not reported
Scheduled Compliance Date:	Not reported
Enforcement Identifier:	Not reported
Date of Enforcement Action:	Not reported
Enforcement Responsible Agency:	Not reported
Enforcement Docket Number:	Not reported
Enforcement Attorney:	Not reported
Corrective Action Component:	Not reported
Appeal Initiated Date:	Not reported
Appeal Resolution Date:	Not reported
Disposition Status Date:	Not reported
Disposition Status:	Not reported
Disposition Status Description:	Not reported
Consent/Final Order Sequence Number:	Not reported
Consent/Final Order Respondent Name:	Not reported
Consent/Final Order Lead Agency:	Not reported
Enforcement Type:	Not reported
Enforcement Responsible Person:	Not reported
Enforcement Responsible Sub-Organization:	Not reported
SEP Sequence Number:	Not reported
SEP Expenditure Amount:	Not reported
SEP Scheduled Completion Date:	Not reported
SEP Actual Date:	Not reported
SEP Defaulted Date:	Not reported
SEP Type:	Not reported
SEP Type Description:	Not reported
Proposed Amount:	Not reported
Final Monetary Amount:	Not reported
Paid Amount:	Not reported

TELEDYNE SEMICONDUCTOR (Continued) **1000201854**

Final Count:	Not reported
Final Amount:	Not reported
Found Violation:	Yes
Agency Which Determined Violation:	State
Violation Short Description:	LDR - General
Date Violation was Determined:	19881221
Actual Return to Compliance Date:	19920128
Return to Compliance Qualifier:	Observed
Violation Responsible Agency:	State
Scheduled Compliance Date:	Not reported
Enforcement Identifier:	001
Date of Enforcement Action:	19940823
Enforcement Responsible Agency:	State
Enforcement Docket Number:	Not reported
Enforcement Attorney:	R9
Corrective Action Component:	No
Appeal Initiated Date:	Not reported
Appeal Resolution Date:	Not reported
Disposition Status Date:	Not reported
Disposition Status:	Not reported
Disposition Status Description:	Not reported
Consent/Final Order Sequence Number:	Not reported
Consent/Final Order Respondent Name:	Not reported
Consent/Final Order Lead Agency:	Not reported
Enforcement Type:	FINAL 3008(A) COMPLIANCE ORDER
Enforcement Responsible Person:	R9
Enforcement Responsible Sub-Organization:	Not reported
SEP Sequence Number:	Not reported
SEP Expenditure Amount:	Not reported
SEP Scheduled Completion Date:	Not reported
SEP Actual Date:	Not reported
SEP Defaulted Date:	Not reported
SEP Type:	Not reported
SEP Type Description:	Not reported
Proposed Amount:	Not reported
Final Monetary Amount:	5000
Paid Amount:	5000
Final Count:	1
Final Amount:	5000
Found Violation:	Yes
Agency Which Determined Violation:	State
Violation Short Description:	TSD - General
Date Violation was Determined:	19881221
Actual Return to Compliance Date:	19940209
Return to Compliance Qualifier:	Observed
Violation Responsible Agency:	State
Scheduled Compliance Date:	Not reported
Enforcement Identifier:	001
Date of Enforcement Action:	19890315
Enforcement Responsible Agency:	State
Enforcement Docket Number:	Not reported
Enforcement Attorney:	R9
Corrective Action Component:	No
Appeal Initiated Date:	Not reported
Appeal Resolution Date:	Not reported

TELEDYNE SEMICONDUCTOR (Continued) **1000201854**

Disposition Status Date: Not reported
Disposition Status: Not reported
Disposition Status Description: Not reported
Consent/Final Order Sequence Number: Not reported
Consent/Final Order Respondent Name: Not reported
Consent/Final Order Lead Agency: Not reported
Enforcement Type: WRITTEN INFORMAL
Enforcement Responsible Person: R9
Enforcement Responsible Sub-Organization: Not reported
SEP Sequence Number: Not reported
SEP Expenditure Amount: Not reported
SEP Scheduled Completion Date: Not reported
SEP Actual Date: Not reported
SEP Defaulted Date: Not reported
SEP Type: Not reported
SEP Type Description: Not reported
Proposed Amount: Not reported
Final Monetary Amount: Not reported
Paid Amount: Not reported
Final Count: Not reported
Final Amount: Not reported

Found Violation: Yes
Agency Which Determined Violation: State
Violation Short Description: TSD - Closure/Post-Closure
Date Violation was Determined: 19881221
Actual Return to Compliance Date: 19891220
Return to Compliance Qualifier: Observed
Violation Responsible Agency: State
Scheduled Compliance Date: Not reported
Enforcement Identifier: 001
Date of Enforcement Action: 19890315
Enforcement Responsible Agency: State
Enforcement Docket Number: Not reported
Enforcement Attorney: R9
Corrective Action Component: No
Appeal Initiated Date: Not reported
Appeal Resolution Date: Not reported
Disposition Status Date: Not reported
Disposition Status: Not reported
Disposition Status Description: Not reported
Consent/Final Order Sequence Number: Not reported
Consent/Final Order Respondent Name: Not reported
Consent/Final Order Lead Agency: Not reported
Enforcement Type: WRITTEN INFORMAL
Enforcement Responsible Person: R9
Enforcement Responsible Sub-Organization: Not reported
SEP Sequence Number: Not reported
SEP Expenditure Amount: Not reported
SEP Scheduled Completion Date: Not reported
SEP Actual Date: Not reported
SEP Defaulted Date: Not reported
SEP Type: Not reported
SEP Type Description: Not reported
Proposed Amount: Not reported
Final Monetary Amount: Not reported
Paid Amount: Not reported

TELEDYNE SEMICONDUCTOR (Continued) **1000201854**

Final Count: Not reported
Final Amount: Not reported

Found Violation: Yes
Agency Which Determined Violation: State
Violation Short Description: TSD - Closure/Post-Closure
Date Violation was Determined: 19881221
Actual Return to Compliance Date: 19891220
Return to Compliance Qualifier: Observed
Violation Responsible Agency: State
Scheduled Compliance Date: Not reported
Enforcement Identifier: 001
Date of Enforcement Action: 19940823
Enforcement Responsible Agency: State
Enforcement Docket Number: Not reported
Enforcement Attorney: R9
Corrective Action Component: No
Appeal Initiated Date: Not reported
Appeal Resolution Date: Not reported
Disposition Status Date: Not reported
Disposition Status: Not reported
Disposition Status Description: Not reported
Consent/Final Order Sequence Number: Not reported
Consent/Final Order Respondent Name: Not reported
Consent/Final Order Lead Agency: Not reported
Enforcement Type: FINAL 3008(A) COMPLIANCE ORDER
Enforcement Responsible Person: R9
Enforcement Responsible Sub-Organization: Not reported
SEP Sequence Number: Not reported
SEP Expenditure Amount: Not reported
SEP Scheduled Completion Date: Not reported
SEP Actual Date: Not reported
SEP Defaulted Date: Not reported
SEP Type: Not reported
SEP Type Description: Not reported
Proposed Amount: Not reported
Final Monetary Amount: 5000
Paid Amount: 5000
Final Count: 1
Final Amount: 5000

Found Violation: Yes
Agency Which Determined Violation: State
Violation Short Description: LDR - General
Date Violation was Determined: 19881221
Actual Return to Compliance Date: 19920128
Return to Compliance Qualifier: Observed
Violation Responsible Agency: State
Scheduled Compliance Date: Not reported
Enforcement Identifier: 001
Date of Enforcement Action: 19890315
Enforcement Responsible Agency: State
Enforcement Docket Number: Not reported
Enforcement Attorney: R9
Corrective Action Component: No
Appeal Initiated Date: Not reported
Appeal Resolution Date: Not reported

TELEDYNE SEMICONDUCTOR (Continued) **1000201854**

Disposition Status Date:	Not reported
Disposition Status:	Not reported
Disposition Status Description:	Not reported
Consent/Final Order Sequence Number:	Not reported
Consent/Final Order Respondent Name:	Not reported
Consent/Final Order Lead Agency:	Not reported
Enforcement Type:	WRITTEN INFORMAL
Enforcement Responsible Person:	R9
Enforcement Responsible Sub-Organization:	Not reported
SEP Sequence Number:	Not reported
SEP Expenditure Amount:	Not reported
SEP Scheduled Completion Date:	Not reported
SEP Actual Date:	Not reported
SEP Defaulted Date:	Not reported
SEP Type:	Not reported
SEP Type Description:	Not reported
Proposed Amount:	Not reported
Final Monetary Amount:	Not reported
Paid Amount:	Not reported
Final Count:	Not reported
Final Amount:	Not reported

Found Violation:	Yes
Agency Which Determined Violation:	State
Violation Short Description:	LDR - General
Date Violation was Determined:	19881221
Actual Return to Compliance Date:	19930517
Return to Compliance Qualifier:	Observed
Violation Responsible Agency:	State
Scheduled Compliance Date:	Not reported
Enforcement Identifier:	001
Date of Enforcement Action:	19890315
Enforcement Responsible Agency:	State
Enforcement Docket Number:	Not reported
Enforcement Attorney:	R9
Corrective Action Component:	No
Appeal Initiated Date:	Not reported
Appeal Resolution Date:	Not reported
Disposition Status Date:	Not reported
Disposition Status:	Not reported
Disposition Status Description:	Not reported
Consent/Final Order Sequence Number:	Not reported
Consent/Final Order Respondent Name:	Not reported
Consent/Final Order Lead Agency:	Not reported
Enforcement Type:	WRITTEN INFORMAL
Enforcement Responsible Person:	R9
Enforcement Responsible Sub-Organization:	Not reported
SEP Sequence Number:	Not reported
SEP Expenditure Amount:	Not reported
SEP Scheduled Completion Date:	Not reported
SEP Actual Date:	Not reported
SEP Defaulted Date:	Not reported
SEP Type:	Not reported
SEP Type Description:	Not reported
Proposed Amount:	Not reported
Final Monetary Amount:	Not reported
Paid Amount:	Not reported

TELEDYNE SEMICONDUCTOR (Continued) **1000201854**

Final Count:	Not reported
Final Amount:	Not reported
Found Violation:	Yes
Agency Which Determined Violation:	State
Violation Short Description:	TSD - General
Date Violation was Determined:	19881221
Actual Return to Compliance Date:	19940209
Return to Compliance Qualifier:	Observed
Violation Responsible Agency:	State
Scheduled Compliance Date:	Not reported
Enforcement Identifier:	001
Date of Enforcement Action:	19940823
Enforcement Responsible Agency:	State
Enforcement Docket Number:	Not reported
Enforcement Attorney:	R9
Corrective Action Component:	No
Appeal Initiated Date:	Not reported
Appeal Resolution Date:	Not reported
Disposition Status Date:	Not reported
Disposition Status:	Not reported
Disposition Status Description:	Not reported
Consent/Final Order Sequence Number:	Not reported
Consent/Final Order Respondent Name:	Not reported
Consent/Final Order Lead Agency:	Not reported
Enforcement Type:	FINAL 3008(A) COMPLIANCE ORDER
Enforcement Responsible Person:	R9
Enforcement Responsible Sub-Organization:	Not reported
SEP Sequence Number:	Not reported
SEP Expenditure Amount:	Not reported
SEP Scheduled Completion Date:	Not reported
SEP Actual Date:	Not reported
SEP Defaulted Date:	Not reported
SEP Type:	Not reported
SEP Type Description:	Not reported
Proposed Amount:	Not reported
Final Monetary Amount:	5000
Paid Amount:	5000
Final Count:	1
Final Amount:	5000
Found Violation:	Yes
Agency Which Determined Violation:	State
Violation Short Description:	LDR - General
Date Violation was Determined:	19881221
Actual Return to Compliance Date:	19930517
Return to Compliance Qualifier:	Observed
Violation Responsible Agency:	State
Scheduled Compliance Date:	Not reported
Enforcement Identifier:	001
Date of Enforcement Action:	19940823
Enforcement Responsible Agency:	State
Enforcement Docket Number:	Not reported
Enforcement Attorney:	R9
Corrective Action Component:	No
Appeal Initiated Date:	Not reported
Appeal Resolution Date:	Not reported

TELEDYNE SEMICONDUCTOR (Continued) **1000201854**

Disposition Status Date:	Not reported
Disposition Status:	Not reported
Disposition Status Description:	Not reported
Consent/Final Order Sequence Number:	Not reported
Consent/Final Order Respondent Name:	Not reported
Consent/Final Order Lead Agency:	Not reported
Enforcement Type:	FINAL 3008(A) COMPLIANCE ORDER
Enforcement Responsible Person:	R9
Enforcement Responsible Sub-Organization:	Not reported
SEP Sequence Number:	Not reported
SEP Expenditure Amount:	Not reported
SEP Scheduled Completion Date:	Not reported
SEP Actual Date:	Not reported
SEP Defaulted Date:	Not reported
SEP Type:	Not reported
SEP Type Description:	Not reported
Proposed Amount:	Not reported
Final Monetary Amount:	5000
Paid Amount:	5000
Final Count:	1
Final Amount:	5000

Found Violation:	No
Agency Which Determined Violation:	Not reported
Violation Short Description:	Not reported
Date Violation was Determined:	Not reported
Actual Return to Compliance Date:	Not reported
Return to Compliance Qualifier:	Not reported
Violation Responsible Agency:	Not reported
Scheduled Compliance Date:	Not reported
Enforcement Identifier:	Not reported
Date of Enforcement Action:	Not reported
Enforcement Responsible Agency:	Not reported
Enforcement Docket Number:	Not reported
Enforcement Attorney:	Not reported
Corrective Action Component:	Not reported
Appeal Initiated Date:	Not reported
Appeal Resolution Date:	Not reported
Disposition Status Date:	Not reported
Disposition Status:	Not reported
Disposition Status Description:	Not reported
Consent/Final Order Sequence Number:	Not reported
Consent/Final Order Respondent Name:	Not reported
Consent/Final Order Lead Agency:	Not reported
Enforcement Type:	Not reported
Enforcement Responsible Person:	Not reported
Enforcement Responsible Sub-Organization:	Not reported
SEP Sequence Number:	Not reported
SEP Expenditure Amount:	Not reported
SEP Scheduled Completion Date:	Not reported
SEP Actual Date:	Not reported
SEP Defaulted Date:	Not reported
SEP Type:	Not reported
SEP Type Description:	Not reported
Proposed Amount:	Not reported
Final Monetary Amount:	Not reported
Paid Amount:	Not reported

TELEDYNE SEMICONDUCTOR (Continued) **1000201854**

Final Count:	Not reported
Final Amount:	Not reported
Found Violation:	Yes
Agency Which Determined Violation:	State
Violation Short Description:	TSD - General
Date Violation was Determined:	19861210
Actual Return to Compliance Date:	19891220
Return to Compliance Qualifier:	Observed
Violation Responsible Agency:	State
Scheduled Compliance Date:	Not reported
Enforcement Identifier:	001
Date of Enforcement Action:	19930402
Enforcement Responsible Agency:	State
Enforcement Docket Number:	Not reported
Enforcement Attorney:	R9
Corrective Action Component:	No
Appeal Initiated Date:	Not reported
Appeal Resolution Date:	Not reported
Disposition Status Date:	Not reported
Disposition Status:	Not reported
Disposition Status Description:	Not reported
Consent/Final Order Sequence Number:	Not reported
Consent/Final Order Respondent Name:	Not reported
Consent/Final Order Lead Agency:	Not reported
Enforcement Type:	INITIAL 3008(A) COMPLIANCE
Enforcement Responsible Person:	R9
Enforcement Responsible Sub-Organization:	Not reported
SEP Sequence Number:	Not reported
SEP Expenditure Amount:	Not reported
SEP Scheduled Completion Date:	Not reported
SEP Actual Date:	Not reported
SEP Defaulted Date:	Not reported
SEP Type:	Not reported
SEP Type Description:	Not reported
Proposed Amount:	Not reported
Final Monetary Amount:	Not reported
Paid Amount:	Not reported
Final Count:	Not reported
Final Amount:	Not reported
Found Violation:	Yes
Agency Which Determined Violation:	State
Violation Short Description:	TSD - Closure/Post-Closure
Date Violation was Determined:	19861210
Actual Return to Compliance Date:	19891220
Return to Compliance Qualifier:	Observed
Violation Responsible Agency:	State
Scheduled Compliance Date:	Not reported
Enforcement Identifier:	001
Date of Enforcement Action:	19871002
Enforcement Responsible Agency:	State
Enforcement Docket Number:	Not reported
Enforcement Attorney:	R9
Corrective Action Component:	No
Appeal Initiated Date:	Not reported
Appeal Resolution Date:	Not reported

TELEDYNE SEMICONDUCTOR (Continued) **1000201854**

Disposition Status Date: Not reported
Disposition Status: Not reported
Disposition Status Description: Not reported
Consent/Final Order Sequence Number: Not reported
Consent/Final Order Respondent Name: Not reported
Consent/Final Order Lead Agency: Not reported
Enforcement Type: WRITTEN INFORMAL
Enforcement Responsible Person: R9
Enforcement Responsible Sub-Organization: Not reported
SEP Sequence Number: Not reported
SEP Expenditure Amount: Not reported
SEP Scheduled Completion Date: Not reported
SEP Actual Date: Not reported
SEP Defaulted Date: Not reported
SEP Type: Not reported
SEP Type Description: Not reported
Proposed Amount: Not reported
Final Monetary Amount: Not reported
Paid Amount: Not reported
Final Count: Not reported
Final Amount: Not reported

Found Violation: Yes
Agency Which Determined Violation: State
Violation Short Description: TSD - Closure/Post-Closure
Date Violation was Determined: 19861210
Actual Return to Compliance Date: 19891220
Return to Compliance Qualifier: Observed
Violation Responsible Agency: State
Scheduled Compliance Date: Not reported
Enforcement Identifier: 001
Date of Enforcement Action: 19930402
Enforcement Responsible Agency: State
Enforcement Docket Number: Not reported
Enforcement Attorney: R9
Corrective Action Component: No
Appeal Initiated Date: Not reported
Appeal Resolution Date: Not reported
Disposition Status Date: Not reported
Disposition Status: Not reported
Disposition Status Description: Not reported
Consent/Final Order Sequence Number: Not reported
Consent/Final Order Respondent Name: Not reported
Consent/Final Order Lead Agency: Not reported
Enforcement Type: INITIAL 3008(A) COMPLIANCE
Enforcement Responsible Person: R9
Enforcement Responsible Sub-Organization: Not reported
SEP Sequence Number: Not reported
SEP Expenditure Amount: Not reported
SEP Scheduled Completion Date: Not reported
SEP Actual Date: Not reported
SEP Defaulted Date: Not reported
SEP Type: Not reported
SEP Type Description: Not reported
Proposed Amount: Not reported
Final Monetary Amount: Not reported
Paid Amount: Not reported

TELEDYNE SEMICONDUCTOR (Continued) **1000201854**

Final Count: Not reported
Final Amount: Not reported

Found Violation: Yes
Agency Which Determined Violation: State
Violation Short Description: TSD - Closure/Post-Closure
Date Violation was Determined: 19861210
Actual Return to Compliance Date: 19891220
Return to Compliance Qualifier: Observed
Violation Responsible Agency: State
Scheduled Compliance Date: Not reported
Enforcement Identifier: 001
Date of Enforcement Action: 19940823
Enforcement Responsible Agency: State
Enforcement Docket Number: Not reported
Enforcement Attorney: R9
Corrective Action Component: No
Appeal Initiated Date: Not reported
Appeal Resolution Date: Not reported
Disposition Status Date: Not reported
Disposition Status: Not reported
Disposition Status Description: Not reported
Consent/Final Order Sequence Number: Not reported
Consent/Final Order Respondent Name: Not reported
Consent/Final Order Lead Agency: Not reported
Enforcement Type: FINAL 3008(A) COMPLIANCE ORDER
Enforcement Responsible Person: R9
Enforcement Responsible Sub-Organization: Not reported
SEP Sequence Number: Not reported
SEP Expenditure Amount: Not reported
SEP Scheduled Completion Date: Not reported
SEP Actual Date: Not reported
SEP Defaulted Date: Not reported
SEP Type: Not reported
SEP Type Description: Not reported
Proposed Amount: Not reported
Final Monetary Amount: 5000
Paid Amount: 5000
Final Count: 1
Final Amount: 5000

Found Violation: Yes
Agency Which Determined Violation: State
Violation Short Description: TSD - General
Date Violation was Determined: 19861210
Actual Return to Compliance Date: 19891220
Return to Compliance Qualifier: Observed
Violation Responsible Agency: State
Scheduled Compliance Date: Not reported
Enforcement Identifier: Not reported
Date of Enforcement Action: Not reported
Enforcement Responsible Agency: Not reported
Enforcement Docket Number: Not reported
Enforcement Attorney: Not reported
Corrective Action Component: Not reported
Appeal Initiated Date: Not reported
Appeal Resolution Date: Not reported

TELEDYNE SEMICONDUCTOR (Continued) **1000201854**

Disposition Status Date: Not reported
Disposition Status: Not reported
Disposition Status Description: Not reported
Consent/Final Order Sequence Number: Not reported
Consent/Final Order Respondent Name: Not reported
Consent/Final Order Lead Agency: Not reported
Enforcement Type: Not reported
Enforcement Responsible Person: Not reported
Enforcement Responsible Sub-Organization: Not reported
SEP Sequence Number: Not reported
SEP Expenditure Amount: Not reported
SEP Scheduled Completion Date: Not reported
SEP Actual Date: Not reported
SEP Defaulted Date: Not reported
SEP Type: Not reported
SEP Type Description: Not reported
Proposed Amount: Not reported
Final Monetary Amount: Not reported
Paid Amount: Not reported
Final Count: Not reported
Final Amount: Not reported

Found Violation: Yes
Agency Which Determined Violation: State
Violation Short Description: TSD - General
Date Violation was Determined: 19861210
Actual Return to Compliance Date: 19891220
Return to Compliance Qualifier: Observed
Violation Responsible Agency: State
Scheduled Compliance Date: Not reported
Enforcement Identifier: 001
Date of Enforcement Action: 19940823
Enforcement Responsible Agency: State
Enforcement Docket Number: Not reported
Enforcement Attorney: R9
Corrective Action Component: No
Appeal Initiated Date: Not reported
Appeal Resolution Date: Not reported
Disposition Status Date: Not reported
Disposition Status: Not reported
Disposition Status Description: Not reported
Consent/Final Order Sequence Number: Not reported
Consent/Final Order Respondent Name: Not reported
Consent/Final Order Lead Agency: Not reported
Enforcement Type: FINAL 3008(A) COMPLIANCE ORDER
Enforcement Responsible Person: R9
Enforcement Responsible Sub-Organization: Not reported
SEP Sequence Number: Not reported
SEP Expenditure Amount: Not reported
SEP Scheduled Completion Date: Not reported
SEP Actual Date: Not reported
SEP Defaulted Date: Not reported
SEP Type: Not reported
SEP Type Description: Not reported
Proposed Amount: Not reported
Final Monetary Amount: 5000
Paid Amount: 5000

TELEDYNE SEMICONDUCTOR (Continued) **1000201854**

Final Count:	1
Final Amount:	5000
Found Violation:	Yes
Agency Which Determined Violation:	State
Violation Short Description:	TSD - General
Date Violation was Determined:	19861210
Actual Return to Compliance Date:	19891220
Return to Compliance Qualifier:	Observed
Violation Responsible Agency:	State
Scheduled Compliance Date:	Not reported
Enforcement Identifier:	001
Date of Enforcement Action:	19871002
Enforcement Responsible Agency:	State
Enforcement Docket Number:	Not reported
Enforcement Attorney:	R9
Corrective Action Component:	No
Appeal Initiated Date:	Not reported
Appeal Resolution Date:	Not reported
Disposition Status Date:	Not reported
Disposition Status:	Not reported
Disposition Status Description:	Not reported
Consent/Final Order Sequence Number:	Not reported
Consent/Final Order Respondent Name:	Not reported
Consent/Final Order Lead Agency:	Not reported
Enforcement Type:	WRITTEN INFORMAL
Enforcement Responsible Person:	R9
Enforcement Responsible Sub-Organization:	Not reported
SEP Sequence Number:	Not reported
SEP Expenditure Amount:	Not reported
SEP Scheduled Completion Date:	Not reported
SEP Actual Date:	Not reported
SEP Defaulted Date:	Not reported
SEP Type:	Not reported
SEP Type Description:	Not reported
Proposed Amount:	Not reported
Final Monetary Amount:	Not reported
Paid Amount:	Not reported
Final Count:	Not reported
Final Amount:	Not reported
Found Violation:	Yes
Agency Which Determined Violation:	State
Violation Short Description:	TSD - Closure/Post-Closure
Date Violation was Determined:	19861210
Actual Return to Compliance Date:	19891220
Return to Compliance Qualifier:	Observed
Violation Responsible Agency:	State
Scheduled Compliance Date:	Not reported
Enforcement Identifier:	Not reported
Date of Enforcement Action:	Not reported
Enforcement Responsible Agency:	Not reported
Enforcement Docket Number:	Not reported
Enforcement Attorney:	Not reported
Corrective Action Component:	Not reported
Appeal Initiated Date:	Not reported
Appeal Resolution Date:	Not reported

TELEDYNE SEMICONDUCTOR (Continued) **1000201854**

Disposition Status Date: Not reported
Disposition Status: Not reported
Disposition Status Description: Not reported
Consent/Final Order Sequence Number: Not reported
Consent/Final Order Respondent Name: Not reported
Consent/Final Order Lead Agency: Not reported
Enforcement Type: Not reported
Enforcement Responsible Person: Not reported
Enforcement Responsible Sub-Organization: Not reported
SEP Sequence Number: Not reported
SEP Expenditure Amount: Not reported
SEP Scheduled Completion Date: Not reported
SEP Actual Date: Not reported
SEP Defaulted Date: Not reported
SEP Type: Not reported
SEP Type Description: Not reported
Proposed Amount: Not reported
Final Monetary Amount: Not reported
Paid Amount: Not reported
Final Count: Not reported
Final Amount: Not reported

Evaluation Action Summary:
Evaluation Date: 19960620
Evaluation Responsible Agency: State
Found Violation: No
Evaluation Type Description: COMPLIANCE EVALUATION INSPECTION
Evaluation Responsible Person Identifier: R9
Evaluation Responsible Sub-Organization: Not reported
Actual Return to Compliance Date: Not reported
Scheduled Compliance Date: Not reported
Date of Request: Not reported
Date Response Received: Not reported
Request Agency: Not reported
Former Citation: Not reported

Evaluation Date: 19940209
Evaluation Responsible Agency: State
Found Violation: No
Evaluation Type Description: COMPLIANCE EVALUATION INSPECTION
Evaluation Responsible Person Identifier: R9
Evaluation Responsible Sub-Organization: Not reported
Actual Return to Compliance Date: Not reported
Scheduled Compliance Date: Not reported
Date of Request: Not reported
Date Response Received: Not reported
Request Agency: Not reported
Former Citation: Not reported

Evaluation Date: 19920514
Evaluation Responsible Agency: EPA Contractor/Grantee
Found Violation: Yes
Evaluation Type Description: FINANCIAL RECORD REVIEW
Evaluation Responsible Person Identifier: R9EPA
Evaluation Responsible Sub-Organization: Not reported
Actual Return to Compliance Date: 19930101
Scheduled Compliance Date: Not reported

TELEDYNE SEMICONDUCTOR (Continued) **1000201854**

Date of Request:	Not reported
Date Response Received:	Not reported
Request Agency:	Not reported
Former Citation:	Not reported
Evaluation Date:	19920128
Evaluation Responsible Agency:	State
Found Violation:	Yes
Evaluation Type Description:	COMPLIANCE EVALUATION INSPECTION
Evaluation Responsible Person Identifier:	R9
Evaluation Responsible Sub-Organization:	Not reported
Actual Return to Compliance Date:	19930517
Scheduled Compliance Date:	Not reported
Date of Request:	Not reported
Date Response Received:	Not reported
Request Agency:	Not reported
Former Citation:	Not reported
Evaluation Date:	19920128
Evaluation Responsible Agency:	State
Found Violation:	Yes
Evaluation Type Description:	COMPLIANCE EVALUATION INSPECTION
Evaluation Responsible Person Identifier:	R9
Evaluation Responsible Sub-Organization:	Not reported
Actual Return to Compliance Date:	19940209
Scheduled Compliance Date:	Not reported
Date of Request:	Not reported
Date Response Received:	Not reported
Request Agency:	Not reported
Former Citation:	Not reported
Evaluation Date:	19920128
Evaluation Responsible Agency:	State
Found Violation:	Yes
Evaluation Type Description:	COMPLIANCE EVALUATION INSPECTION
Evaluation Responsible Person Identifier:	R9
Evaluation Responsible Sub-Organization:	Not reported
Actual Return to Compliance Date:	19940209
Scheduled Compliance Date:	Not reported
Date of Request:	Not reported
Date Response Received:	Not reported
Request Agency:	Not reported
Former Citation:	Not reported
Evaluation Date:	19920128
Evaluation Responsible Agency:	State
Found Violation:	Yes
Evaluation Type Description:	COMPLIANCE EVALUATION INSPECTION
Evaluation Responsible Person Identifier:	R9
Evaluation Responsible Sub-Organization:	Not reported
Actual Return to Compliance Date:	19940209
Scheduled Compliance Date:	Not reported
Date of Request:	Not reported
Date Response Received:	Not reported
Request Agency:	Not reported
Former Citation:	Not reported

TELEDYNE SEMICONDUCTOR (Continued) **1000201854**

Evaluation Date:	19920128
Evaluation Responsible Agency:	State
Found Violation:	Yes
Evaluation Type Description:	COMPLIANCE EVALUATION INSPECTION
Evaluation Responsible Person Identifier:	R9
Evaluation Responsible Sub-Organization:	Not reported
Actual Return to Compliance Date:	19940209
Scheduled Compliance Date:	Not reported
Date of Request:	Not reported
Date Response Received:	Not reported
Request Agency:	Not reported
Former Citation:	Not reported

Evaluation Date:	19920128
Evaluation Responsible Agency:	State
Found Violation:	Yes
Evaluation Type Description:	COMPLIANCE EVALUATION INSPECTION
Evaluation Responsible Person Identifier:	R9
Evaluation Responsible Sub-Organization:	Not reported
Actual Return to Compliance Date:	19940209
Scheduled Compliance Date:	Not reported
Date of Request:	Not reported
Date Response Received:	Not reported
Request Agency:	Not reported
Former Citation:	Not reported

Evaluation Date:	19920128
Evaluation Responsible Agency:	State
Found Violation:	Yes
Evaluation Type Description:	COMPLIANCE EVALUATION INSPECTION
Evaluation Responsible Person Identifier:	R9
Evaluation Responsible Sub-Organization:	Not reported
Actual Return to Compliance Date:	19930624
Scheduled Compliance Date:	Not reported
Date of Request:	Not reported
Date Response Received:	Not reported
Request Agency:	Not reported
Former Citation:	Not reported

Evaluation Date:	19920128
Evaluation Responsible Agency:	State
Found Violation:	Yes
Evaluation Type Description:	COMPLIANCE EVALUATION INSPECTION
Evaluation Responsible Person Identifier:	R9
Evaluation Responsible Sub-Organization:	Not reported
Actual Return to Compliance Date:	19940209
Scheduled Compliance Date:	Not reported
Date of Request:	Not reported
Date Response Received:	Not reported
Request Agency:	Not reported
Former Citation:	Not reported

Evaluation Date:	19920128
Evaluation Responsible Agency:	State
Found Violation:	Yes
Evaluation Type Description:	COMPLIANCE EVALUATION INSPECTION
Evaluation Responsible Person Identifier:	R9

TELEDYNE SEMICONDUCTOR (Continued) **1000201854**

Evaluation Responsible Sub-Organization:	Not reported
Actual Return to Compliance Date:	19940209
Scheduled Compliance Date:	Not reported
Date of Request:	Not reported
Date Response Received:	Not reported
Request Agency:	Not reported
Former Citation:	Not reported
Evaluation Date:	19920128
Evaluation Responsible Agency:	State
Found Violation:	Yes
Evaluation Type Description:	COMPLIANCE EVALUATION INSPECTION
Evaluation Responsible Person Identifier:	R9
Evaluation Responsible Sub-Organization:	Not reported
Actual Return to Compliance Date:	19940209
Scheduled Compliance Date:	Not reported
Date of Request:	Not reported
Date Response Received:	Not reported
Request Agency:	Not reported
Former Citation:	Not reported
Evaluation Date:	19920128
Evaluation Responsible Agency:	State
Found Violation:	Yes
Evaluation Type Description:	COMPLIANCE EVALUATION INSPECTION
Evaluation Responsible Person Identifier:	R9
Evaluation Responsible Sub-Organization:	Not reported
Actual Return to Compliance Date:	19940209
Scheduled Compliance Date:	Not reported
Date of Request:	Not reported
Date Response Received:	Not reported
Request Agency:	Not reported
Former Citation:	Not reported
Evaluation Date:	19920128
Evaluation Responsible Agency:	State
Found Violation:	Yes
Evaluation Type Description:	COMPLIANCE EVALUATION INSPECTION
Evaluation Responsible Person Identifier:	R9
Evaluation Responsible Sub-Organization:	Not reported
Actual Return to Compliance Date:	19930624
Scheduled Compliance Date:	Not reported
Date of Request:	Not reported
Date Response Received:	Not reported
Request Agency:	Not reported
Former Citation:	Not reported
Evaluation Date:	19920128
Evaluation Responsible Agency:	State
Found Violation:	Yes
Evaluation Type Description:	COMPLIANCE EVALUATION INSPECTION
Evaluation Responsible Person Identifier:	R9
Evaluation Responsible Sub-Organization:	Not reported
Actual Return to Compliance Date:	19940209
Scheduled Compliance Date:	Not reported
Date of Request:	Not reported
Date Response Received:	Not reported

TELEDYNE SEMICONDUCTOR (Continued) **1000201854**

Request Agency:	Not reported
Former Citation:	Not reported
Evaluation Date:	19920128
Evaluation Responsible Agency:	State
Found Violation:	Yes
Evaluation Type Description:	COMPLIANCE EVALUATION INSPECTION
Evaluation Responsible Person Identifier:	R9
Evaluation Responsible Sub-Organization:	Not reported
Actual Return to Compliance Date:	19940209
Scheduled Compliance Date:	Not reported
Date of Request:	Not reported
Date Response Received:	Not reported
Request Agency:	Not reported
Former Citation:	Not reported
Evaluation Date:	19920128
Evaluation Responsible Agency:	State
Found Violation:	Yes
Evaluation Type Description:	COMPLIANCE EVALUATION INSPECTION
Evaluation Responsible Person Identifier:	R9
Evaluation Responsible Sub-Organization:	Not reported
Actual Return to Compliance Date:	19930624
Scheduled Compliance Date:	Not reported
Date of Request:	Not reported
Date Response Received:	Not reported
Request Agency:	Not reported
Former Citation:	Not reported
Evaluation Date:	19920128
Evaluation Responsible Agency:	State
Found Violation:	Yes
Evaluation Type Description:	COMPLIANCE EVALUATION INSPECTION
Evaluation Responsible Person Identifier:	R9
Evaluation Responsible Sub-Organization:	Not reported
Actual Return to Compliance Date:	19940209
Scheduled Compliance Date:	Not reported
Date of Request:	Not reported
Date Response Received:	Not reported
Request Agency:	Not reported
Former Citation:	Not reported
Evaluation Date:	19920128
Evaluation Responsible Agency:	State
Found Violation:	Yes
Evaluation Type Description:	COMPLIANCE EVALUATION INSPECTION
Evaluation Responsible Person Identifier:	R9
Evaluation Responsible Sub-Organization:	Not reported
Actual Return to Compliance Date:	19940209
Scheduled Compliance Date:	Not reported
Date of Request:	Not reported
Date Response Received:	Not reported
Request Agency:	Not reported
Former Citation:	Not reported
Evaluation Date:	19920128
Evaluation Responsible Agency:	State

TELEDYNE SEMICONDUCTOR (Continued) **1000201854**

Found Violation:	Yes
Evaluation Type Description:	COMPLIANCE EVALUATION INSPECTION
Evaluation Responsible Person Identifier:	R9
Evaluation Responsible Sub-Organization:	Not reported
Actual Return to Compliance Date:	19930624
Scheduled Compliance Date:	Not reported
Date of Request:	Not reported
Date Response Received:	Not reported
Request Agency:	Not reported
Former Citation:	Not reported

Evaluation Date:	19920128
Evaluation Responsible Agency:	State
Found Violation:	Yes
Evaluation Type Description:	COMPLIANCE EVALUATION INSPECTION
Evaluation Responsible Person Identifier:	R9
Evaluation Responsible Sub-Organization:	Not reported
Actual Return to Compliance Date:	19940209
Scheduled Compliance Date:	Not reported
Date of Request:	Not reported
Date Response Received:	Not reported
Request Agency:	Not reported
Former Citation:	Not reported

Evaluation Date:	19920128
Evaluation Responsible Agency:	State
Found Violation:	Yes
Evaluation Type Description:	COMPLIANCE EVALUATION INSPECTION
Evaluation Responsible Person Identifier:	R9
Evaluation Responsible Sub-Organization:	Not reported
Actual Return to Compliance Date:	19940209
Scheduled Compliance Date:	Not reported
Date of Request:	Not reported
Date Response Received:	Not reported
Request Agency:	Not reported
Former Citation:	Not reported

Evaluation Date:	19920128
Evaluation Responsible Agency:	State
Found Violation:	Yes
Evaluation Type Description:	COMPLIANCE EVALUATION INSPECTION
Evaluation Responsible Person Identifier:	R9
Evaluation Responsible Sub-Organization:	Not reported
Actual Return to Compliance Date:	19930624
Scheduled Compliance Date:	Not reported
Date of Request:	Not reported
Date Response Received:	Not reported
Request Agency:	Not reported
Former Citation:	Not reported

Evaluation Date:	19920128
Evaluation Responsible Agency:	State
Found Violation:	Yes
Evaluation Type Description:	COMPLIANCE EVALUATION INSPECTION
Evaluation Responsible Person Identifier:	R9
Evaluation Responsible Sub-Organization:	Not reported
Actual Return to Compliance Date:	19930517

TELEDYNE SEMICONDUCTOR (Continued) **1000201854**

Scheduled Compliance Date:	Not reported
Date of Request:	Not reported
Date Response Received:	Not reported
Request Agency:	Not reported
Former Citation:	Not reported
Evaluation Date:	19920128
Evaluation Responsible Agency:	State
Found Violation:	Yes
Evaluation Type Description:	COMPLIANCE EVALUATION INSPECTION
Evaluation Responsible Person Identifier:	R9
Evaluation Responsible Sub-Organization:	Not reported
Actual Return to Compliance Date:	19930624
Scheduled Compliance Date:	Not reported
Date of Request:	Not reported
Date Response Received:	Not reported
Request Agency:	Not reported
Former Citation:	Not reported
Evaluation Date:	19920128
Evaluation Responsible Agency:	State
Found Violation:	Yes
Evaluation Type Description:	COMPLIANCE EVALUATION INSPECTION
Evaluation Responsible Person Identifier:	R9
Evaluation Responsible Sub-Organization:	Not reported
Actual Return to Compliance Date:	19930517
Scheduled Compliance Date:	Not reported
Date of Request:	Not reported
Date Response Received:	Not reported
Request Agency:	Not reported
Former Citation:	Not reported
Evaluation Date:	19891220
Evaluation Responsible Agency:	State
Found Violation:	Yes
Evaluation Type Description:	COMPLIANCE EVALUATION INSPECTION
Evaluation Responsible Person Identifier:	R9
Evaluation Responsible Sub-Organization:	Not reported
Actual Return to Compliance Date:	19891220
Scheduled Compliance Date:	Not reported
Date of Request:	Not reported
Date Response Received:	Not reported
Request Agency:	Not reported
Former Citation:	Not reported
Evaluation Date:	19891220
Evaluation Responsible Agency:	State
Found Violation:	Yes
Evaluation Type Description:	COMPLIANCE EVALUATION INSPECTION
Evaluation Responsible Person Identifier:	R9
Evaluation Responsible Sub-Organization:	Not reported
Actual Return to Compliance Date:	19891220
Scheduled Compliance Date:	Not reported
Date of Request:	Not reported
Date Response Received:	Not reported
Request Agency:	Not reported
Former Citation:	Not reported

TELEDYNE SEMICONDUCTOR (Continued) **1000201854**

Evaluation Date:	19891220
Evaluation Responsible Agency:	State
Found Violation:	Yes
Evaluation Type Description:	COMPLIANCE EVALUATION INSPECTION
Evaluation Responsible Person Identifier:	R9
Evaluation Responsible Sub-Organization:	Not reported
Actual Return to Compliance Date:	19891220
Scheduled Compliance Date:	Not reported
Date of Request:	Not reported
Date Response Received:	Not reported
Request Agency:	Not reported
Former Citation:	Not reported

Evaluation Date:	19891220
Evaluation Responsible Agency:	State
Found Violation:	Yes
Evaluation Type Description:	COMPLIANCE EVALUATION INSPECTION
Evaluation Responsible Person Identifier:	R9
Evaluation Responsible Sub-Organization:	Not reported
Actual Return to Compliance Date:	19891220
Scheduled Compliance Date:	Not reported
Date of Request:	Not reported
Date Response Received:	Not reported
Request Agency:	Not reported
Former Citation:	Not reported

Evaluation Date:	19891220
Evaluation Responsible Agency:	State
Found Violation:	Yes
Evaluation Type Description:	COMPLIANCE EVALUATION INSPECTION
Evaluation Responsible Person Identifier:	R9
Evaluation Responsible Sub-Organization:	Not reported
Actual Return to Compliance Date:	19891220
Scheduled Compliance Date:	Not reported
Date of Request:	Not reported
Date Response Received:	Not reported
Request Agency:	Not reported
Former Citation:	Not reported

Evaluation Date:	19891220
Evaluation Responsible Agency:	State
Found Violation:	Yes
Evaluation Type Description:	COMPLIANCE EVALUATION INSPECTION
Evaluation Responsible Person Identifier:	R9
Evaluation Responsible Sub-Organization:	Not reported
Actual Return to Compliance Date:	19891220
Scheduled Compliance Date:	Not reported
Date of Request:	Not reported
Date Response Received:	Not reported
Request Agency:	Not reported
Former Citation:	Not reported

Evaluation Date:	19891208
Evaluation Responsible Agency:	State
Found Violation:	No
Evaluation Type Description:	FINANCIAL RECORD REVIEW
Evaluation Responsible Person Identifier:	R9

TELEDYNE SEMICONDUCTOR (Continued) **1000201854**

Evaluation Responsible Sub-Organization:	Not reported
Actual Return to Compliance Date:	Not reported
Scheduled Compliance Date:	Not reported
Date of Request:	Not reported
Date Response Received:	Not reported
Request Agency:	Not reported
Former Citation:	Not reported
Evaluation Date:	19881221
Evaluation Responsible Agency:	State
Found Violation:	Yes
Evaluation Type Description:	COMPLIANCE EVALUATION INSPECTION
Evaluation Responsible Person Identifier:	R9
Evaluation Responsible Sub-Organization:	Not reported
Actual Return to Compliance Date:	19920128
Scheduled Compliance Date:	Not reported
Date of Request:	Not reported
Date Response Received:	Not reported
Request Agency:	Not reported
Former Citation:	Not reported
Evaluation Date:	19881221
Evaluation Responsible Agency:	State
Found Violation:	Yes
Evaluation Type Description:	COMPLIANCE EVALUATION INSPECTION
Evaluation Responsible Person Identifier:	R9
Evaluation Responsible Sub-Organization:	Not reported
Actual Return to Compliance Date:	19940209
Scheduled Compliance Date:	Not reported
Date of Request:	Not reported
Date Response Received:	Not reported
Request Agency:	Not reported
Former Citation:	Not reported
Evaluation Date:	19881221
Evaluation Responsible Agency:	State
Found Violation:	Yes
Evaluation Type Description:	COMPLIANCE EVALUATION INSPECTION
Evaluation Responsible Person Identifier:	R9
Evaluation Responsible Sub-Organization:	Not reported
Actual Return to Compliance Date:	19891220
Scheduled Compliance Date:	Not reported
Date of Request:	Not reported
Date Response Received:	Not reported
Request Agency:	Not reported
Former Citation:	Not reported
Evaluation Date:	19881221
Evaluation Responsible Agency:	State
Found Violation:	Yes
Evaluation Type Description:	COMPLIANCE EVALUATION INSPECTION
Evaluation Responsible Person Identifier:	R9
Evaluation Responsible Sub-Organization:	Not reported
Actual Return to Compliance Date:	19891220
Scheduled Compliance Date:	Not reported
Date of Request:	Not reported
Date Response Received:	Not reported

TELEDYNE SEMICONDUCTOR (Continued) **1000201854**

Request Agency:	Not reported
Former Citation:	Not reported
Evaluation Date:	19881221
Evaluation Responsible Agency:	State
Found Violation:	Yes
Evaluation Type Description:	COMPLIANCE EVALUATION INSPECTION
Evaluation Responsible Person Identifier:	R9
Evaluation Responsible Sub-Organization:	Not reported
Actual Return to Compliance Date:	19920128
Scheduled Compliance Date:	Not reported
Date of Request:	Not reported
Date Response Received:	Not reported
Request Agency:	Not reported
Former Citation:	Not reported
Evaluation Date:	19881221
Evaluation Responsible Agency:	State
Found Violation:	Yes
Evaluation Type Description:	COMPLIANCE EVALUATION INSPECTION
Evaluation Responsible Person Identifier:	R9
Evaluation Responsible Sub-Organization:	Not reported
Actual Return to Compliance Date:	19930517
Scheduled Compliance Date:	Not reported
Date of Request:	Not reported
Date Response Received:	Not reported
Request Agency:	Not reported
Former Citation:	Not reported
Evaluation Date:	19881221
Evaluation Responsible Agency:	State
Found Violation:	Yes
Evaluation Type Description:	COMPLIANCE EVALUATION INSPECTION
Evaluation Responsible Person Identifier:	R9
Evaluation Responsible Sub-Organization:	Not reported
Actual Return to Compliance Date:	19940209
Scheduled Compliance Date:	Not reported
Date of Request:	Not reported
Date Response Received:	Not reported
Request Agency:	Not reported
Former Citation:	Not reported
Evaluation Date:	19881221
Evaluation Responsible Agency:	State
Found Violation:	Yes
Evaluation Type Description:	COMPLIANCE EVALUATION INSPECTION
Evaluation Responsible Person Identifier:	R9
Evaluation Responsible Sub-Organization:	Not reported
Actual Return to Compliance Date:	19930517
Scheduled Compliance Date:	Not reported
Date of Request:	Not reported
Date Response Received:	Not reported
Request Agency:	Not reported
Former Citation:	Not reported
Evaluation Date:	19881215
Evaluation Responsible Agency:	State

TELEDYNE SEMICONDUCTOR (Continued) **1000201854**

Found Violation:	No
Evaluation Type Description:	FINANCIAL RECORD REVIEW
Evaluation Responsible Person Identifier:	R9
Evaluation Responsible Sub-Organization:	Not reported
Actual Return to Compliance Date:	Not reported
Scheduled Compliance Date:	Not reported
Date of Request:	Not reported
Date Response Received:	Not reported
Request Agency:	Not reported
Former Citation:	Not reported
Evaluation Date:	19861210
Evaluation Responsible Agency:	State
Found Violation:	Yes
Evaluation Type Description:	COMPLIANCE EVALUATION INSPECTION
Evaluation Responsible Person Identifier:	R9
Evaluation Responsible Sub-Organization:	Not reported
Actual Return to Compliance Date:	19891220
Scheduled Compliance Date:	Not reported
Date of Request:	Not reported
Date Response Received:	Not reported
Request Agency:	Not reported
Former Citation:	Not reported
Evaluation Date:	19861210
Evaluation Responsible Agency:	State
Found Violation:	Yes
Evaluation Type Description:	COMPLIANCE EVALUATION INSPECTION
Evaluation Responsible Person Identifier:	R9
Evaluation Responsible Sub-Organization:	Not reported
Actual Return to Compliance Date:	19891220
Scheduled Compliance Date:	Not reported
Date of Request:	Not reported
Date Response Received:	Not reported
Request Agency:	Not reported
Former Citation:	Not reported
Evaluation Date:	19861210
Evaluation Responsible Agency:	State
Found Violation:	Yes
Evaluation Type Description:	COMPLIANCE EVALUATION INSPECTION
Evaluation Responsible Person Identifier:	R9
Evaluation Responsible Sub-Organization:	Not reported
Actual Return to Compliance Date:	19891220
Scheduled Compliance Date:	Not reported
Date of Request:	Not reported
Date Response Received:	Not reported
Request Agency:	Not reported
Former Citation:	Not reported
Evaluation Date:	19861210
Evaluation Responsible Agency:	State
Found Violation:	Yes
Evaluation Type Description:	COMPLIANCE EVALUATION INSPECTION
Evaluation Responsible Person Identifier:	R9
Evaluation Responsible Sub-Organization:	Not reported
Actual Return to Compliance Date:	19891220

TELEDYNE SEMICONDUCTOR (Continued) **1000201854**

Scheduled Compliance Date:	Not reported
Date of Request:	Not reported
Date Response Received:	Not reported
Request Agency:	Not reported
Former Citation:	Not reported
Evaluation Date:	19861210
Evaluation Responsible Agency:	State
Found Violation:	Yes
Evaluation Type Description:	COMPLIANCE EVALUATION INSPECTION
Evaluation Responsible Person Identifier:	R9
Evaluation Responsible Sub-Organization:	Not reported
Actual Return to Compliance Date:	19891220
Scheduled Compliance Date:	Not reported
Date of Request:	Not reported
Date Response Received:	Not reported
Request Agency:	Not reported
Former Citation:	Not reported
Evaluation Date:	19861210
Evaluation Responsible Agency:	State
Found Violation:	Yes
Evaluation Type Description:	COMPLIANCE EVALUATION INSPECTION
Evaluation Responsible Person Identifier:	R9
Evaluation Responsible Sub-Organization:	Not reported
Actual Return to Compliance Date:	19891220
Scheduled Compliance Date:	Not reported
Date of Request:	Not reported
Date Response Received:	Not reported
Request Agency:	Not reported
Former Citation:	Not reported
Evaluation Date:	19861210
Evaluation Responsible Agency:	State
Found Violation:	Yes
Evaluation Type Description:	COMPLIANCE EVALUATION INSPECTION
Evaluation Responsible Person Identifier:	R9
Evaluation Responsible Sub-Organization:	Not reported
Actual Return to Compliance Date:	19891220
Scheduled Compliance Date:	Not reported
Date of Request:	Not reported
Date Response Received:	Not reported
Request Agency:	Not reported
Former Citation:	Not reported
Evaluation Date:	19861210
Evaluation Responsible Agency:	State
Found Violation:	Yes
Evaluation Type Description:	COMPLIANCE EVALUATION INSPECTION
Evaluation Responsible Person Identifier:	R9
Evaluation Responsible Sub-Organization:	Not reported
Actual Return to Compliance Date:	19891220
Scheduled Compliance Date:	Not reported
Date of Request:	Not reported
Date Response Received:	Not reported
Request Agency:	Not reported
Former Citation:	Not reported

TELEDYNE SEMICONDUCTOR (Continued) **1000201854**

ROD:
Name: TELEDYNE SEMICONDUCTOR
Address: 1300 Terra Bella Ave
City,State,Zip: MOUNTAIN VIEW, CA 94043
EPA ID: CAD009111444
RG: 9
Site ID: 901134
Action: GOVT ROD for PRP Remedy
Operable Unit Number: TELEDYNE SEMICONDUCTOR
SEQ ID: 1
Action Completion: 1991-03-22 00:00:00
NPL Status: Final
Non NPL Status: Not reported

FINDS:
Registry ID: 110065297020

Click Here for FRS Facility Detail Report:

Environmental Interest/Information System:
THE EMISSION INVENTORY SYSTEM (EIS) MAINTAINS AN INVENTORY OF LARGE STATIONARY SOURCES AND VOLUNTARILY-REPORTED SMALLER SOURCES OF AIR POINT POLLUTANT EMITTERS. IT CONTAINS INFORMATION ABOUT FACILITY SITES AND THEIR PHYSICAL LOCATION, EMISSIONS UNITS, EMISSIONS PROCESSES, RELEASE POINTS, CONTROL APPROACHES, AND REGULATIONS. FACILITY INVENTORY DATA ARE KEPT SEPARATE FROM THE EMISSIONS DATA AND HAVE STABLE IDENTIFIERS TO IMPROVE CONTINUITY FROM YEAR TO YEAR AND TO HELP IDENTIFY DUPLICATE OR MISSING FACILITIES
The California Environmental Protection Agency (CalEPA) has recently implemented a new data warehouse system (nSite). This data warehouse combines and merges facility and site information from five different systems managed within CalEPA. The five systems are: California Environmental Reporting System (CERS),EnviroStor, GeoTracker, California Integrated Water Quality System (CIWQS), andToxic Release Inventory (TRI).
Registry ID: 110071753893

Click Here for FRS Facility Detail Report:

Environmental Interest/Information System:

Click this hyperlink while viewing on your computer to access additional FINDS: detail in the EDR Site Report.

NPL Region West 1/4-1/2 1437 ft.

SPECTRA-PHYSICS INC
1250 W MIDDLEFIELD ROAD
MOUNTAIN VIEW, CA 94042

NPL 1000181197
SEMS CAD009138488
CORRACTS
RCRA-SQG
US ENG CONTROLS
US INST CONTROLS
ROD
NY MANIFEST

NPL:
EPA Region: 9
EPA ID: CAD009138488
Site ID: 900252
Name: SPECTRA-PHYSICS, INC.
Address: 1250 W Middlefield Rd

SPECTRA-PHYSICS INC (Continued) **1000181197**

City,State,Zip: MOUNTAIN VIEW, CA 94042
Federal: N
Final Date: 1991-02-11 00:00:00
Latitude: 37.40805
Longitude: -122.0786
Site Score: 37.200000000000003
NAI: Not reported
Native American Entity: Not reported

Substance as of 08/2019:
NPL Status: Currently on the Final NPL
Substance ID: Not reported
CAS Number: Not reported
Substance: Not reported
Pathway: Not reported
Scoring: Not reported

NPL Status: Currently on the Final NPL
Substance ID: C321
CAS Number: 25323-89-1
Substance: TRICHLOROETHANE
Pathway: GROUND WATER PATHWAY
Scoring: 2

NPL Status: Currently on the Final NPL
Substance ID: U044
CAS Number: 67-66-3
Substance: CHLOROFORM
Pathway: GROUND WATER PATHWAY
Scoring: 3

NPL Status: Currently on the Final NPL
Substance ID: U079
CAS Number: 156-60-5
Substance: TRANS-DICHLOROETHYLENE, 1,2-
Pathway: GROUND WATER PATHWAY
Scoring: 2

NPL Status: Currently on the Final NPL
Substance ID: U210
CAS Number: 127-18-4
Substance: TETRACHLOROETHENE
Pathway: GROUND WATER PATHWAY
Scoring: 2

NPL Status: Currently on the Final NPL
Substance ID: U228
CAS Number: 79-01-6
Substance: TRICHLOROETHYLENE (TCE)
Pathway: GROUND WATER PATHWAY
Scoring: 2

Summary Details:

Conditions at proposal June 24, 1988): Spectra-Physics, Inc. SP) has manufactured electronic equipment and gas lasers on Terra Bella Boulevard and Middlefield Roads in Mountain View, Santa Clara County, California, since 1961. The 11.5-acre site consists of nine buildings in a light industrial

SPECTRA-PHYSICS INC (Continued) **1000181197**

complex. SP uses a variety of cleansers, degreasers, and lubricants in its manufacturing processes, including isopropyl alcohol, acetone, methyl alcohol, trichloroethylene TCE), Freon, 1,1,1-trichloroethane TCA), and Solvasol Solvent 360. In an inspection conducted in 1981, the California Regional Water Quality Control Board CRWQCB) found that areas where ha ardous wastes were stored had no dikes or systems to collect leachate; rusty barrels were also found on-site. Ground water investigations began at the SP facility in September 1984 after tests at Teledyne Semiconductor adjacent and downgradient of SP) indicated possible upgradient sources of contamination. The Teledyne site was placed on the NPL in July 1987.) Soil and ground water collected at SP contained TCE, TCA, and 1,2-dichloroethylene. SP s plume of contaminated ground water has merged with Teledyne s and migrated off-site. More than 200 private drinking water wells had been drilled into the 1-square-mile plume. Most wells have been closed; 47 were found contaminated above State Action Levels. The owners now obtain water from municipal water supplies. An estimated 189,000 people obtain drinking water from public and private wells within 3 miles of the site. Teledyne is operating two extraction wells on-site -- one in the shallow one and one in the intermediate one. The wells pump the water to the surface and discharge it to the sanitary sewer; the ground water is not treated before discharge. SP will evaluate the effectiveness of this system in preventing its on-site plume from migrating off-site. Both companies are jointly designing an off-site extraction system. San Francisco Bay 2.5 miles downstream of the site) is used for recreational activities. Permanente Creek is tidally influenced within 1 mile of the site. Several species of birds designated as endangered species by the U.S. Fish and Wildlife Service are found within the area of tidal influence. Status February 11, 1991): In February 1990, SP installed a vapor extraction system to reduce concentrations of contaminants in soil. Underan order issued by CRWQCB, SP conducted a remedial investigation/feasibility study RI/FS) to determine the type and extent of contamination at the site and identify alternatives for remedial action. The RI/FS was completed in December 1990. In February 1991, CRWQCB will adopt a final cleanup and abatement order requiring SP to implement the best remedial alternative evaluated in the RI/FS. This alternative will include expanding the existing soil vapor extraction system and the ground water extraction system. In April 1991, EPA will complete a Record of Decision describing the selected remedy.

Category as of 08/2019:

NPL Status:	Currently on the Final NPL
Category Description:	Depth To Aquifer-> 10 And <= 25 Feet
Category Value:	25
NPL Status:	Currently on the Final NPL
Category Description:	Distance To Nearest Population-> 0 And <= 1/4 Mile
Category Value:	10

Narratives as of 08/2019:

NPL Name:	SPECTRA-PHYSICS, INC.

Site as of 08/2019:

EPA Region:	09
Site ID:	0900252
Site Status:	F
Federal Site:	N
Date Deleted:	Not reported

SPECTRA-PHYSICS INC (Continued) **1000181197**

Date Finalized: 02/11/91
Date Proposed: 06/24/88

Site Status as of 08/2019:
Proposed Date: 06/24/1988
Final Date: 02/11/1991
Deleted Date: Not reported
NPL Status: Final

Narr:
Site Name: Spectra-Physics, Inc.
Site EPA ID: CAD009138488
Listing Date: 2/11/1991
Site Score: 37.2
Federal Facility Indicator: No

Site List URL:

Site Progress URL:

Federal Register URL:

Site Location URL:

SEMS:
Site ID: 0900252
EPA ID: CAD009138488
Name: SPECTRA-PHYSICS, INC.
Address: 1250 W MIDDLEFIELD RD
Address 2: Not reported
City,State,Zip: MOUNTAIN VIEW, CA 94042
Cong District: 14,18
FIPS Code: 06085
Latitude: +37.408050
Longitude: -122.078600
FF: N
NPL: Currently on the Final NPL
Non NPL Status: Not reported

SEMS Detail:
Region: 09
Site ID: 0900252
EPA ID: CAD009138488
Site Name: SPECTRA-PHYSICS, INC.
NPL: F
FF: N
OU: 00
Action Code: AR
Action Name: ADMIN REC
SEQ: 1
Start Date: 1991-03-22 05:00:00
Finish Date: 1991-03-22 05:00:00
Qual: E
Current Action Lead: EPA Perf

SPECTRA-PHYSICS INC (Continued) **1000181197**

Region:	09
Site ID:	0900252
EPA ID:	CAD009138488
Site Name:	SPECTRA-PHYSICS, INC.
NPL:	F
FF:	N
OU:	00
Action Code:	CR
Action Name:	CI
SEQ:	1
Start Date:	2017-07-14 05:00:00
Finish Date:	Not reported
Qual:	Not reported
Current Action Lead:	EPA Perf

Region:	09
Site ID:	0900252
EPA ID:	CAD009138488
Site Name:	SPECTRA-PHYSICS, INC.
NPL:	F
FF:	N
OU:	00
Action Code:	FE
Action Name:	5 YEAR
SEQ:	1
Start Date:	1999-09-29 04:00:00
Finish Date:	1999-09-29 04:00:00
Qual:	Not reported
Current Action Lead:	EPA Perf

Region:	09
Site ID:	0900252
EPA ID:	CAD009138488
Site Name:	SPECTRA-PHYSICS, INC.
NPL:	F
FF:	N
OU:	00
Action Code:	FE
Action Name:	5 YEAR
SEQ:	2
Start Date:	2003-12-31 05:00:00
Finish Date:	2004-09-30 04:00:00
Qual:	Not reported
Current Action Lead:	EPA Perf

Region:	09
Site ID:	0900252
EPA ID:	CAD009138488
Site Name:	SPECTRA-PHYSICS, INC.
NPL:	F
FF:	N
OU:	00
Action Code:	FE
Action Name:	5 YEAR
SEQ:	3
Start Date:	2009-09-30 04:00:00
Finish Date:	2009-09-30 04:00:00

SPECTRA-PHYSICS INC (Continued) **1000181197**

Qual: Not reported
Current Action Lead: EPA Perf

Region: 09
Site ID: 0900252
EPA ID: CAD009138488
Site Name: SPECTRA-PHYSICS, INC.
NPL: F
FF: N
OU: 00
Action Code: FE
Action Name: 5 YEAR
SEQ: 4
Start Date: 2013-08-30 05:00:00
Finish Date: 2014-09-23 05:00:00
Qual: Not reported
Current Action Lead: EPA Perf

Region: 09
Site ID: 0900252
EPA ID: CAD009138488
Site Name: SPECTRA-PHYSICS, INC.
NPL: F
FF: N
OU: 00
Action Code: FE
Action Name: 5 YEAR
SEQ: 6
Start Date: 2018-11-14 06:00:00
Finish Date: 2019-09-04 05:00:00
Qual: Not reported
Current Action Lead: EPA Perf

Region: 09
Site ID: 0900252
EPA ID: CAD009138488
Site Name: SPECTRA-PHYSICS, INC.
NPL: F
FF: N
OU: 00
Action Code: FE
Action Name: 5 YEAR
SEQ: 7
Start Date: 2023-10-19 05:00:00
Finish Date: 2024-09-25 05:00:00
Qual: Not reported
Current Action Lead: EPA Perf

Region: 09
Site ID: 0900252
EPA ID: CAD009138488
Site Name: SPECTRA-PHYSICS, INC.
NPL: F
FF: N
OU: 00
Action Code: CM
Action Name: PCOR

SPECTRA-PHYSICS INC (Continued) **1000181197**

SEQ: 1
Start Date: 1992-09-16 04:00:00
Finish Date: 1992-09-16 04:00:00
Qual: Not reported
Current Action Lead: EPA Perf

Region: 09
Site ID: 0900252
EPA ID: CAD009138488
Site Name: SPECTRA-PHYSICS, INC.
NPL: F
FF: N
OU: 00
Action Code: RS
Action Name: RV ASSESS
SEQ: 1
Start Date: 1992-10-22 04:00:00
Finish Date: 1992-10-22 04:00:00
Qual: Not reported
Current Action Lead: EPA Perf

Region: 09
Site ID: 0900252
EPA ID: CAD009138488
Site Name: SPECTRA-PHYSICS, INC.
NPL: F
FF: N
OU: 00
Action Code: RS
Action Name: RV ASSESS
SEQ: 2
Start Date: 1990-06-18 04:00:00
Finish Date: 1990-06-18 04:00:00
Qual: Not reported
Current Action Lead: EPA Perf

Region: 09
Site ID: 0900252
EPA ID: CAD009138488
Site Name: SPECTRA-PHYSICS, INC.
NPL: F
FF: N
OU: 00
Action Code: HR
Action Name: HAZRANK
SEQ: 1
Start Date: 1987-06-01 04:00:00
Finish Date: 1987-06-01 04:00:00
Qual: Not reported
Current Action Lead: EPA Perf

Region: 09
Site ID: 0900252
EPA ID: CAD009138488
Site Name: SPECTRA-PHYSICS, INC.
NPL: F
FF: N

SPECTRA-PHYSICS INC (Continued) **1000181197**

OU:	00
Action Code:	NF
Action Name:	NPL FINL
SEQ:	1
Start Date:	1991-02-11 05:00:00
Finish Date:	1991-02-11 05:00:00
Qual:	Not reported
Current Action Lead:	EPA Perf
Region:	09
Site ID:	0900252
EPA ID:	CAD009138488
Site Name:	SPECTRA-PHYSICS, INC.
NPL:	F
FF:	N
OU:	00
Action Code:	NP
Action Name:	PROPOSED
SEQ:	1
Start Date:	1988-06-24 04:00:00
Finish Date:	1988-06-24 04:00:00
Qual:	Not reported
Current Action Lead:	EPA Perf
Region:	09
Site ID:	0900252
EPA ID:	CAD009138488
Site Name:	SPECTRA-PHYSICS, INC.
NPL:	F
FF:	N
OU:	00
Action Code:	PA
Action Name:	PA
SEQ:	1
Start Date:	1987-04-01 05:00:00
Finish Date:	1987-04-01 05:00:00
Qual:	H
Current Action Lead:	EPA Perf
Region:	09
Site ID:	0900252
EPA ID:	CAD009138488
Site Name:	SPECTRA-PHYSICS, INC.
NPL:	F
FF:	N
OU:	00
Action Code:	DS
Action Name:	DISCVRY
SEQ:	1
Start Date:	1988-04-01 05:00:00
Finish Date:	1988-04-01 05:00:00
Qual:	Not reported
Current Action Lead:	St Perf
Region:	09
Site ID:	0900252
EPA ID:	CAD009138488

SPECTRA-PHYSICS INC (Continued) **1000181197**

Site Name:	SPECTRA-PHYSICS, INC.
NPL:	F
FF:	N
OU:	00
Action Code:	SI
Action Name:	SI
SEQ:	1
Start Date:	1987-06-01 04:00:00
Finish Date:	1987-06-01 04:00:00
Qual:	H
Current Action Lead:	EPA Perf

Region:	09
Site ID:	0900252
EPA ID:	CAD009138488
Site Name:	SPECTRA-PHYSICS, INC.
NPL:	F
FF:	N
OU:	00
Action Code:	MA
Action Name:	ST COOP
SEQ:	1
Start Date:	1989-09-15 04:00:00
Finish Date:	2019-01-04 06:00:00
Qual:	Not reported
Current Action Lead:	St Ovrsght

Region:	09
Site ID:	0900252
EPA ID:	CAD009138488
Site Name:	SPECTRA-PHYSICS, INC.
NPL:	F
FF:	N
OU:	01
Action Code:	ED
Action Name:	R/H ASMT
SEQ:	1
Start Date:	1991-06-15 04:00:00
Finish Date:	1991-06-15 04:00:00
Qual:	Not reported
Current Action Lead:	EPA Ovrsght

Region:	09
Site ID:	0900252
EPA ID:	CAD009138488
Site Name:	SPECTRA-PHYSICS, INC.
NPL:	F
FF:	N
OU:	01
Action Code:	OM
Action Name:	OM
SEQ:	1
Start Date:	1991-03-22 05:00:00
Finish Date:	Not reported
Qual:	Not reported
Current Action Lead:	St Ovrsght

SPECTRA-PHYSICS INC (Continued) **1000181197**

Region:	09
Site ID:	0900252
EPA ID:	CAD009138488
Site Name:	SPECTRA-PHYSICS, INC.
NPL:	F
FF:	N
OU:	01
Action Code:	NK
Action Name:	PRP FS
SEQ:	1
Start Date:	2012-08-22 05:00:00
Finish Date:	2018-07-31 05:00:00
Qual:	Not reported
Current Action Lead:	EPA Ovrsght

Region:	09
Site ID:	0900252
EPA ID:	CAD009138488
Site Name:	SPECTRA-PHYSICS, INC.
NPL:	F
FF:	N
OU:	01
Action Code:	BF
Action Name:	PRP RA
SEQ:	1
Start Date:	1991-03-22 05:00:00
Finish Date:	1991-03-22 05:00:00
Qual:	Not reported
Current Action Lead:	St Ovrsght

Region:	09
Site ID:	0900252
EPA ID:	CAD009138488
Site Name:	SPECTRA-PHYSICS, INC.
NPL:	F
FF:	N
OU:	01
Action Code:	BE
Action Name:	PRP RD
SEQ:	1
Start Date:	1991-03-22 05:00:00
Finish Date:	1991-03-22 05:00:00
Qual:	Not reported
Current Action Lead:	St Ovrsght

Region:	09
Site ID:	0900252
EPA ID:	CAD009138488
Site Name:	SPECTRA-PHYSICS, INC.
NPL:	F
FF:	N
OU:	01
Action Code:	NA
Action Name:	PRP RI
SEQ:	1
Start Date:	2009-10-05 04:00:00
Finish Date:	2020-09-30 05:00:00

SPECTRA-PHYSICS INC (Continued) **1000181197**

Qual: Not reported
Current Action Lead: EPA Ovrsght

Region: 09
Site ID: 0900252
EPA ID: CAD009138488
Site Name: SPECTRA-PHYSICS, INC.
NPL: F
FF: N
OU: 01
Action Code: BD
Action Name: PRP RI/FS
SEQ: 1
Start Date: 1989-01-18 05:00:00
Finish Date: 1991-03-22 05:00:00
Qual: Not reported
Current Action Lead: St Ovrsght

Region: 09
Site ID: 0900252
EPA ID: CAD009138488
Site Name: SPECTRA-PHYSICS, INC.
NPL: F
FF: N
OU: 01
Action Code: RO
Action Name: ROD
SEQ: 1
Start Date: 1991-03-22 05:00:00
Finish Date: 1991-03-22 05:00:00
Qual: R
Current Action Lead: EPA Perf

Region: 09
Site ID: 0900252
EPA ID: CAD009138488
Site Name: SPECTRA-PHYSICS, INC.
NPL: F
FF: N
OU: 01
Action Code: RO
Action Name: ROD
SEQ: 2
Start Date: 2020-09-30 05:00:00
Finish Date: 2020-09-30 05:00:00
Qual: Not reported
Current Action Lead: EPA Perf

Region: 09
Site ID: 0900252
EPA ID: CAD009138488
Site Name: SPECTRA-PHYSICS, INC.
NPL: F
FF: N
OU: 02
Action Code: BF
Action Name: PRP RA

SPECTRA-PHYSICS INC (Continued) **1000181197**

SEQ: 3
Start Date: 2020-09-30 05:00:00
Finish Date: Not reported
Qual: Not reported
Current Action Lead: EPA Ovrsght

Region: 09
Site ID: 0900252
EPA ID: CAD009138488
Site Name: SPECTRA-PHYSICS, INC.
NPL: F
FF: N
OU: 02
Action Code: BE
Action Name: PRP RD
SEQ: 3
Start Date: 2020-09-30 05:00:00
Finish Date: 2020-09-30 05:00:00
Qual: Not reported
Current Action Lead: EPA Ovrsght

Region: 09
Site ID: 0900252
EPA ID: CAD009138488
Site Name: SPECTRA-PHYSICS, INC.
NPL: F
FF: N
OU: 02
Action Code: NA
Action Name: PRP RI
SEQ: 2
Start Date: 2009-10-05 04:00:00
Finish Date: 2020-09-30 05:00:00
Qual: Not reported
Current Action Lead: EPA Ovrsght

Region: 09
Site ID: 0900252
EPA ID: CAD009138488
Site Name: SPECTRA-PHYSICS, INC.
NPL: F
FF: N
OU: 02
Action Code: RO
Action Name: ROD
SEQ: 3
Start Date: 2020-09-30 05:00:00
Finish Date: 2020-09-30 05:00:00
Qual: Not reported
Current Action Lead: EPA Perf

CORRACTS:
Name: SPECTRA-PHYSICS INC
Address: 1250 W MIDDLEFIELD ROAD
Address 2: Not reported
EPA ID: CAD009138488

SPECTRA-PHYSICS INC (Continued) **1000181197**

Area Name: ENTIRE FACILITY
Corrective Action: CA PRIORITIZATION-HIGH CA PRIORITY
Actual Date: 19870401
Air Release Indicator: Not reported
Groundwater Release Indicator: Not reported
Soil Release Indicator: Not reported
Surface Water Release Indicator: Not reported

RCRA Listings:
Date Form Received by Agency: 19960901
Handler Name: Spectra-Physics Inc
Handler Address: 1250 W Middlefield Road
Handler City,State,Zip: MOUNTAIN VIEW, CA 94042
EPA ID: CAD009138488
Contact Name: Not reported
Contact Address: Not reported
Contact City,State,Zip: Not reported
Contact Telephone: Not reported
Contact Fax: Not reported
Contact Email: Not reported
Contact Title: Not reported
EPA Region: 09
Land Type: Not reported
Federal Waste Generator Description: Small Quantity Generator
Non-Notifier: Not reported
Biennial Report Cycle: Not reported
Accessibility: Not reported
Active Site Indicator: Handler Activities
State District Owner: Ca
State District: 2
Mailing Address: 1250 W MIDDLEFIELD ROAD
Mailing City,State,Zip: MOUNTAIN VIEW, CA 94042
Owner Name: Not reported
Owner Type: Not reported
Operator Name: Spectra-Physics Inc
Operator Type: Private
Short-Term Generator Activity: No
Importer Activity: No
Mixed Waste Generator: No
Transporter Activity: No
Transfer Facility Activity: No
Recycler Activity with Storage: No
Small Quantity On-Site Burner Exemption: No
Smelting Melting and Refining Furnace Exemption: No
Underground Injection Control: No
Off-Site Waste Receipt: No
Universal Waste Indicator: No
Universal Waste Destination Facility: No
Federal Universal Waste: No
Active Site State-Reg Handler: ---
Federal Facility Indicator: Not reported
Hazardous Secondary Material Indicator: N
Sub-Part K Indicator: Not reported
2018 GPRA Permit Baseline: Not on the Baseline
2018 GPRA Renewals Baseline: Not on the Baseline
202 GPRA Corrective Action Baseline: No
Subject to Corrective Action Universe: No

SPECTRA-PHYSICS INC (Continued) **1000181197**

Non-TSDFs Where RCRA CA has Been Imposed Universe:	No
Corrective Action Priority Ranking:	High
Environmental Control Indicator:	No
Institutional Control Indicator:	No
Human Exposure Controls Indicator:	N/A
Groundwater Controls Indicator:	N/A
Significant Non-Complier Universe:	No
Unaddressed Significant Non-Complier Universe:	No
Addressed Significant Non-Complier Universe:	No
Significant Non-Complier With a Compliance Schedule Universe:	No
Financial Assurance Required:	Not reported
Handler Date of Last Change:	20060905
Recognized Trader-Importer:	No
Recognized Trader-Exporter:	No
Importer of Spent Lead Acid Batteries:	No
Exporter of Spent Lead Acid Batteries:	No
Recycler Activity Without Storage:	No
Manifest Broker:	No
Sub-Part P Indicator:	No

Handler - Owner Operator:

Owner/Operator Indicator:	Operator
Owner/Operator Name: SPECTRA-PHYSICS INC	
Legal Status:	Private
Date Became Current:	Not reported
Date Ended Current:	Not reported
Owner/Operator Address:	1250 W MIDDLEFIELD
Owner/Operator City,State,Zip:	CITY NOT REPORTED, CA 99999
Owner/Operator Telephone:	415-961-2550
Owner/Operator Telephone Ext:	Not reported
Owner/Operator Fax:	Not reported
Owner/Operator Email:	Not reported

Owner/Operator Indicator:	Operator
Owner/Operator Name: SPECTRA-PHYSICS INC	
Legal Status:	Private
Date Became Current:	Not reported
Date Ended Current:	Not reported
Owner/Operator Address:	1250 W MIDDLEFIELD
Owner/Operator City,State,Zip:	CITY NOT REPORTED, CA 99999
Owner/Operator Telephone:	415-961-2550
Owner/Operator Telephone Ext:	Not reported
Owner/Operator Fax:	Not reported
Owner/Operator Email:	Not reported

Owner/Operator Indicator:	Owner
Owner/Operator Name: SPECTRA-PHYSICS INC	
Legal Status:	Private
Date Became Current:	Not reported
Date Ended Current:	Not reported
Owner/Operator Address:	1250 W MIDDLEFIELD
Owner/Operator City,State,Zip:	MOUNTAIN VIEW, CA 94042
Owner/Operator Telephone:	415-961-2550
Owner/Operator Telephone Ext:	Not reported
Owner/Operator Fax:	Not reported
Owner/Operator Email:	Not reported

SPECTRA-PHYSICS INC (Continued) **1000181197**

Historic Generators:

Receive Date:	19960901
Handler Name: SPECTRA-PHYSICS INC	
Federal Waste Generator Description:	Large Quantity Generator
State District Owner:	Ca
Large Quantity Handler of Universal Waste:	No
Recognized Trader Importer:	No
Recognized Trader Exporter:	No
Spent Lead Acid Battery Importer:	No
Spent Lead Acid Battery Exporter:	No
Current Record:	No
Non Storage Recycler Activity:	Not reported
Electronic Manifest Broker:	Not reported

Receive Date:	19960901
Handler Name: SPECTRA-PHYSICS INC	
Federal Waste Generator Description:	Small Quantity Generator
State District Owner:	Ca
Large Quantity Handler of Universal Waste:	No
Recognized Trader Importer:	No
Recognized Trader Exporter:	No
Spent Lead Acid Battery Importer:	No
Spent Lead Acid Battery Exporter:	No
Current Record:	Yes
Non Storage Recycler Activity:	Not reported
Electronic Manifest Broker:	Not reported

Receive Date:	19801113
Handler Name: SPECTRA-PHYSICS INC	
Federal Waste Generator Description:	Large Quantity Generator
State District Owner:	Ca
Large Quantity Handler of Universal Waste:	No
Recognized Trader Importer:	No
Recognized Trader Exporter:	No
Spent Lead Acid Battery Importer:	No
Spent Lead Acid Battery Exporter:	No
Current Record:	No
Non Storage Recycler Activity:	Not reported
Electronic Manifest Broker:	Not reported

Receive Date:	19900416
Handler Name: SPECTRA-PHYSICS INC	
Federal Waste Generator Description:	Large Quantity Generator
State District Owner:	Not reported
Large Quantity Handler of Universal Waste:	No
Recognized Trader Importer:	No
Recognized Trader Exporter:	No
Spent Lead Acid Battery Importer:	No
Spent Lead Acid Battery Exporter:	No
Current Record:	No
Non Storage Recycler Activity:	Not reported
Electronic Manifest Broker:	Not reported

Receive Date:	19921027
Handler Name: SPECTRA-PHYSICS LASERS,INC.	
Federal Waste Generator Description:	Large Quantity Generator
State District Owner:	Not reported

SPECTRA-PHYSICS INC (Continued) **1000181197**

Large Quantity Handler of Universal Waste:	No
Recognized Trader Importer:	No
Recognized Trader Exporter:	No
Spent Lead Acid Battery Importer:	No
Spent Lead Acid Battery Exporter:	No
Current Record:	No
Non Storage Recycler Activity:	Not reported
Electronic Manifest Broker:	Not reported

List of NAICS Codes and Descriptions:

NAICS Code:	332999
NAICS Description:	All Other Miscellaneous Fabricated Metal Product Manufacturing
NAICS Code:	333314
NAICS Description:	Optical Instrument And Lens Manufacturing
NAICS Code:	334516
NAICS Description:	Analytical Laboratory Instrument Manufacturing

Has the Facility Received Notices of Violations:

Found Violation:	No
Agency Which Determined Violation:	Not reported
Violation Short Description:	Not reported
Date Violation was Determined:	Not reported
Actual Return to Compliance Date:	Not reported
Return to Compliance Qualifier:	Not reported
Violation Responsible Agency:	Not reported
Scheduled Compliance Date:	Not reported
Enforcement Identifier:	Not reported
Date of Enforcement Action:	Not reported
Enforcement Responsible Agency:	Not reported
Enforcement Docket Number:	Not reported
Enforcement Attorney:	Not reported
Corrective Action Component:	Not reported
Appeal Initiated Date:	Not reported
Appeal Resolution Date:	Not reported
Disposition Status Date:	Not reported
Disposition Status:	Not reported
Disposition Status Description:	Not reported
Consent/Final Order Sequence Number:	Not reported
Consent/Final Order Respondent Name:	Not reported
Consent/Final Order Lead Agency:	Not reported
Enforcement Type:	Not reported
Enforcement Responsible Person:	Not reported
Enforcement Responsible Sub-Organization:	Not reported
SEP Sequence Number:	Not reported
SEP Expenditure Amount:	Not reported
SEP Scheduled Completion Date:	Not reported
SEP Actual Date:	Not reported
SEP Defaulted Date:	Not reported
SEP Type:	Not reported
SEP Type Description:	Not reported
Proposed Amount:	Not reported
Final Monetary Amount:	Not reported
Paid Amount:	Not reported
Final Count:	Not reported

SPECTRA-PHYSICS INC (Continued) **1000181197**

Final Amount:	Not reported
Found Violation:	Yes
Agency Which Determined Violation:	State
Violation Short Description:	TSD - General
Date Violation was Determined:	19870225
Actual Return to Compliance Date:	19880930
Return to Compliance Qualifier:	Observed
Violation Responsible Agency:	State
Scheduled Compliance Date:	19870608
Enforcement Identifier:	001
Date of Enforcement Action:	19870429
Enforcement Responsible Agency:	State
Enforcement Docket Number:	Not reported
Enforcement Attorney:	R9
Corrective Action Component:	No
Appeal Initiated Date:	Not reported
Appeal Resolution Date:	Not reported
Disposition Status Date:	Not reported
Disposition Status:	Not reported
Disposition Status Description:	Not reported
Consent/Final Order Sequence Number:	Not reported
Consent/Final Order Respondent Name:	Not reported
Consent/Final Order Lead Agency:	Not reported
Enforcement Type:	WRITTEN INFORMAL
Enforcement Responsible Person:	R9
Enforcement Responsible Sub-Organization:	Not reported
SEP Sequence Number:	Not reported
SEP Expenditure Amount:	Not reported
SEP Scheduled Completion Date:	Not reported
SEP Actual Date:	Not reported
SEP Defaulted Date:	Not reported
SEP Type:	Not reported
SEP Type Description:	Not reported
Proposed Amount:	Not reported
Final Monetary Amount:	Not reported
Paid Amount:	Not reported
Final Count:	Not reported
Final Amount:	Not reported

Evaluation Action Summary:

Evaluation Date:	19880930
Evaluation Responsible Agency:	EPA
Found Violation:	No
Evaluation Type Description:	COMPLIANCE EVALUATION INSPECTION
Evaluation Responsible Person Identifier:	R9EPA
Evaluation Responsible Sub-Organization:	Not reported
Actual Return to Compliance Date:	Not reported
Scheduled Compliance Date:	Not reported
Date of Request:	Not reported
Date Response Received:	Not reported
Request Agency:	Not reported
Former Citation:	Not reported

Evaluation Date:	19870225
Evaluation Responsible Agency:	State
Found Violation:	Yes

SPECTRA-PHYSICS INC (Continued) **1000181197**

Evaluation Type Description:	COMPLIANCE EVALUATION INSPECTION
Evaluation Responsible Person Identifier:	R9
Evaluation Responsible Sub-Organization:	Not reported
Actual Return to Compliance Date:	19880930
Scheduled Compliance Date:	19870608
Date of Request:	Not reported
Date Response Received:	Not reported
Request Agency:	Not reported
Former Citation:	Not reported

SIte:

Name:	SPECTRA-PHYSICS, INC.
Address:	1250 W MIDDLEFIELD RD
Address 2:	Not reported
City,State,Zip:	MOUNTAIN VIEW, CA 94042
Event Code:	Not reported
Action Taken Date:	09/29/2023
EPA ID:	CAD009138488
Action Name:	ROD Amendment
Action ID:	2
Operable Unit:	01
Contaminated Media:	Groundwater
Contact Name:	Not reported
Contact Telephone:	Not reported
Event:	Not reported
Federal Facility:	N
Fiscal Year:	2023
NPL Status:	Currently on the Final NPL
Superfund Alternative Agreement:	N
Latitude:	+37.408050
Longitude:	-122.078600

Media:

EPA ID:	CAD009138488
Contaminated Media:	Soil
Action ID:	2
Operable Unit:	01
Action Name:	ROD Amendment
Action Taken Date:	09/29/2023
Event Code:	Not reported
Contact Name:	Not reported
Contact Telephone:	Not reported
Event:	Not reported
Federal Facility:	N
Fiscal Year:	2023
NPL Status:	Currently on the Final NPL
Superfund Alternative Agreement:	N
Latitude:	+37.408050
Longitude:	-122.078600

EPA ID:	CAD009138488
Contaminated Media:	Air
Action ID:	2
Operable Unit:	01
Action Name:	Record of Decision
Action Taken Date:	09/30/2020

SPECTRA-PHYSICS INC (Continued) **1000181197**

Event Code:	Not reported
Contact Name:	Not reported
Contact Telephone:	Not reported
Event:	Not reported
Federal Facility:	N
Fiscal Year:	2020
NPL Status:	Currently on the Final NPL
Superfund Alternative Agreement:	N
Latitude:	+37.408050
Longitude:	-122.078600

EPA ID:	CAD009138488
Contaminated Media:	Air
Action ID:	3
Operable Unit:	02
Action Name:	Record of Decision
Action Taken Date:	09/30/2020
Event Code:	Not reported
Contact Name:	Not reported
Contact Telephone:	Not reported
Event:	Not reported
Federal Facility:	N
Fiscal Year:	2020
NPL Status:	Currently on the Final NPL
Superfund Alternative Agreement:	N
Latitude:	+37.408050
Longitude:	-122.078600

EPA ID:	CAD009138488
Contaminated Media:	Groundwater
Action ID:	2
Operable Unit:	01
Action Name:	ROD Amendment
Action Taken Date:	09/29/2023
Event Code:	Not reported
Contact Name:	Not reported
Contact Telephone:	Not reported
Event:	Not reported
Federal Facility:	N
Fiscal Year:	2023
NPL Status:	Currently on the Final NPL
Superfund Alternative Agreement:	N
Latitude:	+37.408050
Longitude:	-122.078600

EPA ID:	CAD009138488
Contaminated Media:	Groundwater
Action ID:	2
Operable Unit:	01
Action Name:	ROD Amendment
Action Taken Date:	09/29/2023
Event Code:	Not reported
Contact Name:	Not reported
Contact Telephone:	Not reported
Event:	Not reported
Federal Facility:	N
Fiscal Year:	2023

SPECTRA-PHYSICS INC (Continued) **1000181197**

NPL Status: Currently on the Final NPL
Superfund Alternative Agreement: N
Latitude: +37.408050
Longitude: -122.078600

EPA ID: CAD009138488
Contaminated Media: Soil
Action ID: 2
Operable Unit: 01
Action Name: ROD Amendment
Action Taken Date: 09/29/2023
Event Code: Not reported
Contact Name: Not reported
Contact Telephone: Not reported
Event: Not reported
Federal Facility: N
Fiscal Year: 2023
NPL Status: Currently on the Final NPL
Superfund Alternative Agreement: N
Latitude: +37.408050
Longitude: -122.078600

EPA ID: CAD009138488
Contaminated Media: Groundwater
Action ID: 2
Operable Unit: 01
Action Name: ROD Amendment
Action Taken Date: 09/29/2023
Event Code: Not reported
Contact Name: Not reported
Contact Telephone: Not reported
Event: Not reported
Federal Facility: N
Fiscal Year: 2023
NPL Status: Currently on the Final NPL
Superfund Alternative Agreement: N
Latitude: +37.408050
Longitude: -122.078600

EPA ID: CAD009138488
Contaminated Media: Groundwater
Action ID: 2
Operable Unit: 01
Action Name: ROD Amendment
Action Taken Date: 09/29/2023
Event Code: Not reported
Contact Name: Not reported
Contact Telephone: Not reported
Event: Not reported
Federal Facility: N
Fiscal Year: 2023
NPL Status: Currently on the Final NPL
Superfund Alternative Agreement: N
Latitude: +37.408050
Longitude: -122.078600

EPA ID: CAD009138488

SPECTRA-PHYSICS INC (Continued) **1000181197**

Contaminated Media:	Groundwater
Action ID:	1
Operable Unit:	01
Action Name:	Record of Decision
Action Taken Date:	03/22/1991
Event Code:	Not reported
Contact Name:	Not reported
Contact Telephone:	Not reported
Event:	Not reported
Federal Facility:	N
Fiscal Year:	1991
NPL Status:	Currently on the Final NPL
Superfund Alternative Agreement:	N
Latitude:	+37.408050
Longitude:	-122.078600

EPA ID:	CAD009138488
Contaminated Media:	Groundwater
Action ID:	1
Operable Unit:	01
Action Name:	Record of Decision
Action Taken Date:	03/22/1991
Event Code:	Not reported
Contact Name:	Not reported
Contact Telephone:	Not reported
Event:	Not reported
Federal Facility:	N
Fiscal Year:	1991
NPL Status:	Currently on the Final NPL
Superfund Alternative Agreement:	N
Latitude:	+37.408050
Longitude:	-122.078600

EPA ID:	CAD009138488
Contaminated Media:	Groundwater
Action ID:	1
Operable Unit:	01
Action Name:	Record of Decision
Action Taken Date:	03/22/1991
Event Code:	Not reported
Contact Name:	Not reported
Contact Telephone:	Not reported
Event:	Not reported
Federal Facility:	N
Fiscal Year:	1991
NPL Status:	Currently on the Final NPL
Superfund Alternative Agreement:	N
Latitude:	+37.408050
Longitude:	-122.078600

EPA ID:	CAD009138488
Contaminated Media:	Groundwater
Action ID:	1
Operable Unit:	01
Action Name:	Record of Decision
Action Taken Date:	03/22/1991
Event Code:	Not reported

SPECTRA-PHYSICS INC (Continued) **1000181197**

Contact Name: Not reported
Contact Telephone: Not reported
Event: Not reported
Federal Facility: N
Fiscal Year: 1991
NPL Status: Currently on the Final NPL
Superfund Alternative Agreement: N
Latitude: +37.408050
Longitude: -122.078600

EPA ID: CAD009138488
Contaminated Media: Groundwater
Action ID: 1
Operable Unit: 01
Action Name: Record of Decision
Action Taken Date: 03/22/1991
Event Code: Not reported
Contact Name: Not reported
Contact Telephone: Not reported
Event: Not reported
Federal Facility: N
Fiscal Year: 1991
NPL Status: Currently on the Final NPL
Superfund Alternative Agreement: N
Latitude: +37.408050
Longitude: -122.078600

EPA ID: CAD009138488
Contaminated Media: Soil
Action ID: 1
Operable Unit: 01
Action Name: Record of Decision
Action Taken Date: 03/22/1991
Event Code: Not reported
Contact Name: Not reported
Contact Telephone: Not reported
Event: Not reported
Federal Facility: N
Fiscal Year: 1991
NPL Status: Currently on the Final NPL
Superfund Alternative Agreement: N
Latitude: +37.408050
Longitude: -122.078600

EPA ID: CAD009138488
Contaminated Media: Soil
Action ID: 1
Operable Unit: 01
Action Name: Record of Decision
Action Taken Date: 03/22/1991
Event Code: Not reported
Contact Name: Not reported
Contact Telephone: Not reported
Event: Not reported
Federal Facility: N
Fiscal Year: 1991
NPL Status: Currently on the Final NPL

SPECTRA-PHYSICS INC (Continued) **1000181197**

Superfund Alternative Agreement: N
Latitude: +37.408050
Longitude: -122.078600

EPA ID: CAD009138488
Contaminated Media: Groundwater
Action ID: 1
Operable Unit: 01
Action Name: Record of Decision
Action Taken Date: 03/22/1991
Event Code: Not reported
Contact Name: Not reported
Contact Telephone: Not reported
Event: Not reported
Federal Facility: N
Fiscal Year: 1991
NPL Status: Currently on the Final NPL
Superfund Alternative Agreement: N
Latitude: +37.408050
Longitude: -122.078600

EPA ID: CAD009138488
Contaminated Media: Air
Action ID: 2
Operable Unit: 01
Action Name: Record of Decision
Action Taken Date: 09/30/2020
Event Code: Not reported
Contact Name: Not reported
Contact Telephone: Not reported
Event: Not reported
Federal Facility: N
Fiscal Year: 2020
NPL Status: Currently on the Final NPL
Superfund Alternative Agreement: N
Latitude: +37.408050
Longitude: -122.078600

EPA ID: CAD009138488
Contaminated Media: Soil Gas
Action ID: 2
Operable Unit: 01
Action Name: Record of Decision
Action Taken Date: 09/30/2020
Event Code: Not reported
Contact Name: Not reported
Contact Telephone: Not reported
Event: Not reported
Federal Facility: N
Fiscal Year: 2020
NPL Status: Currently on the Final NPL
Superfund Alternative Agreement: N
Latitude: +37.408050
Longitude: -122.078600

EPA ID: CAD009138488
Contaminated Media: Soil Gas

SPECTRA-PHYSICS INC (Continued) **1000181197**

Action ID:	2
Operable Unit:	01
Action Name:	Record of Decision
Action Taken Date:	09/30/2020
Event Code:	Not reported
Contact Name:	Not reported
Contact Telephone:	Not reported
Event:	Not reported
Federal Facility:	N
Fiscal Year:	2020
NPL Status:	Currently on the Final NPL
Superfund Alternative Agreement:	N
Latitude:	+37.408050
Longitude:	-122.078600

EPA ID:	CAD009138488
Contaminated Media:	Soil Gas
Action ID:	2
Operable Unit:	01
Action Name:	Record of Decision
Action Taken Date:	09/30/2020
Event Code:	Not reported
Contact Name:	Not reported
Contact Telephone:	Not reported
Event:	Not reported
Federal Facility:	N
Fiscal Year:	2020
NPL Status:	Currently on the Final NPL
Superfund Alternative Agreement:	N
Latitude:	+37.408050
Longitude:	-122.078600

EPA ID:	CAD009138488
Contaminated Media:	Soil Gas
Action ID:	2
Operable Unit:	01
Action Name:	Record of Decision
Action Taken Date:	09/30/2020
Event Code:	Not reported
Contact Name:	Not reported
Contact Telephone:	Not reported
Event:	Not reported
Federal Facility:	N
Fiscal Year:	2020
NPL Status:	Currently on the Final NPL
Superfund Alternative Agreement:	N
Latitude:	+37.408050
Longitude:	-122.078600

EPA ID:	CAD009138488
Contaminated Media:	Soil Gas
Action ID:	2
Operable Unit:	01
Action Name:	Record of Decision
Action Taken Date:	09/30/2020
Event Code:	Not reported
Contact Name:	Not reported

SPECTRA-PHYSICS INC (Continued) **1000181197**

Contact Telephone: Not reported
Event: Not reported
Federal Facility: N
Fiscal Year: 2020
NPL Status: Currently on the Final NPL
Superfund Alternative Agreement: N
Latitude: +37.408050
Longitude: -122.078600

EPA ID: CAD009138488
Contaminated Media: Soil Gas
Action ID: 2
Operable Unit: 01
Action Name: Record of Decision
Action Taken Date: 09/30/2020
Event Code: Not reported
Contact Name: Not reported
Contact Telephone: Not reported
Event: Not reported
Federal Facility: N
Fiscal Year: 2020
NPL Status: Currently on the Final NPL
Superfund Alternative Agreement: N
Latitude: +37.408050
Longitude: -122.078600

EPA ID: CAD009138488
Contaminated Media: Air
Action ID: 3
Operable Unit: 02
Action Name: Record of Decision
Action Taken Date: 09/30/2020
Event Code: Not reported
Contact Name: Not reported
Contact Telephone: Not reported
Event: Not reported
Federal Facility: N
Fiscal Year: 2020
NPL Status: Currently on the Final NPL
Superfund Alternative Agreement: N
Latitude: +37.408050
Longitude: -122.078600

EPA ID: CAD009138488
Contaminated Media: Soil Gas
Action ID: 3
Operable Unit: 02
Action Name: Record of Decision
Action Taken Date: 09/30/2020
Event Code: Not reported
Contact Name: Not reported
Contact Telephone: Not reported
Event: Not reported
Federal Facility: N
Fiscal Year: 2020
NPL Status: Currently on the Final NPL
Superfund Alternative Agreement: N

SPECTRA-PHYSICS INC (Continued) **1000181197**

Latitude:	+37.408050
Longitude:	-122.078600
EPA ID:	CAD009138488
Contaminated Media:	Soil Gas
Action ID:	3
Operable Unit:	02
Action Name:	Record of Decision
Action Taken Date:	09/30/2020
Event Code:	Not reported
Contact Name:	Not reported
Contact Telephone:	Not reported
Event:	Not reported
Federal Facility:	N
Fiscal Year:	2020
NPL Status:	Currently on the Final NPL
Superfund Alternative Agreement:	N
Latitude:	+37.408050
Longitude:	-122.078600
EPA ID:	CAD009138488
Contaminated Media:	Soil Gas
Action ID:	3
Operable Unit:	02
Action Name:	Record of Decision
Action Taken Date:	09/30/2020
Event Code:	Not reported
Contact Name:	Not reported
Contact Telephone:	Not reported
Event:	Not reported
Federal Facility:	N
Fiscal Year:	2020
NPL Status:	Currently on the Final NPL
Superfund Alternative Agreement:	N
Latitude:	+37.408050
Longitude:	-122.078600
EPA ID:	CAD009138488
Contaminated Media:	Soil Gas
Action ID:	3
Operable Unit:	02
Action Name:	Record of Decision
Action Taken Date:	09/30/2020
Event Code:	Not reported
Contact Name:	Not reported
Contact Telephone:	Not reported
Event:	Not reported
Federal Facility:	N
Fiscal Year:	2020
NPL Status:	Currently on the Final NPL
Superfund Alternative Agreement:	N
Latitude:	+37.408050
Longitude:	-122.078600
EPA ID:	CAD009138488
Contaminated Media:	Soil Gas
Action ID:	3

SPECTRA-PHYSICS INC (Continued) **1000181197**

Operable Unit:	02
Action Name:	Record of Decision
Action Taken Date:	09/30/2020
Event Code:	Not reported
Contact Name:	Not reported
Contact Telephone:	Not reported
Event:	Not reported
Federal Facility:	N
Fiscal Year:	2020
NPL Status:	Currently on the Final NPL
Superfund Alternative Agreement:	N
Latitude:	+37.408050
Longitude:	-122.078600

EPA ID:	CAD009138488
Contaminated Media:	Soil Gas
Action ID:	3
Operable Unit:	02
Action Name:	Record of Decision
Action Taken Date:	09/30/2020
Event Code:	Not reported
Contact Name:	Not reported
Contact Telephone:	Not reported
Event:	Not reported
Federal Facility:	N
Fiscal Year:	2020
NPL Status:	Currently on the Final NPL
Superfund Alternative Agreement:	N
Latitude:	+37.408050
Longitude:	-122.078600

US INST CONTROLS:

Name:	SPECTRA-PHYSICS, INC.
Address:	1250 W MIDDLEFIELD RD
Address 2:	Not reported
City,State,Zip:	MOUNTAIN VIEW, CA 94042
EPA ID:	CAD009138488
Action Name:	ROD Amendment
Action ID:	2
Operable Unit:	01
Actual Date:	09/29/2023
Contaminated Media:	Soil
Event Code:	Not reported
Contact Name:	Not reported
Contact Telephone:	Not reported
Event:	Not reported
Federal Facility:	N
Fiscal Year:	2023
NPL Status:	Currently on the Final NPL
Superfund Alternative Agreement:	N
Latitude:	+37.408050
Longitude:	-122.078600

Name:	SPECTRA-PHYSICS, INC.
Address:	1250 W MIDDLEFIELD RD
Address 2:	Not reported

SPECTRA-PHYSICS INC (Continued) **1000181197**

City,State,Zip:	MOUNTAIN VIEW, CA 94042
EPA ID:	CAD009138488
Action Name:	ROD Amendment
Action ID:	2
Operable Unit:	01
Actual Date:	09/29/2023
Contaminated Media:	Groundwater
Event Code:	Not reported
Contact Name:	Not reported
Contact Telephone:	Not reported
Event:	Not reported
Federal Facility:	N
Fiscal Year:	2023
NPL Status:	Currently on the Final NPL
Superfund Alternative Agreement:	N
Latitude:	+37.408050
Longitude:	-122.078600

Name:	SPECTRA-PHYSICS, INC.
Address:	1250 W MIDDLEFIELD RD
Address 2:	Not reported
City,State,Zip:	MOUNTAIN VIEW, CA 94042
EPA ID:	CAD009138488
Action Name:	Record of Decision
Action ID:	2
Operable Unit:	01
Actual Date:	09/30/2020
Contaminated Media:	Soil Gas
Event Code:	Not reported
Contact Name:	Not reported
Contact Telephone:	Not reported
Event:	Not reported
Federal Facility:	N
Fiscal Year:	2020
NPL Status:	Currently on the Final NPL
Superfund Alternative Agreement:	N
Latitude:	+37.408050
Longitude:	-122.078600

Name:	SPECTRA-PHYSICS, INC.
Address:	1250 W MIDDLEFIELD RD
Address 2:	Not reported
City,State,Zip:	MOUNTAIN VIEW, CA 94042
EPA ID:	CAD009138488
Action Name:	Record of Decision
Action ID:	3
Operable Unit:	02
Actual Date:	09/30/2020
Contaminated Media:	Soil Gas
Event Code:	Not reported
Contact Name:	Not reported
Contact Telephone:	Not reported
Event:	Not reported
Federal Facility:	N
Fiscal Year:	2020
NPL Status:	Currently on the Final NPL
Superfund Alternative Agreement:	N

SPECTRA-PHYSICS INC (Continued) **1000181197**

Latitude: +37.408050
Longitude: -122.078600

ROD:
Name: SPECTRA-PHYSICS, INC.
Address: 1250 W Middlefield Rd
City,State,Zip: MOUNTAIN VIEW, CA 94042
EPA ID: CAD009138488
RG: 9
Site ID: 900252
Action: GOVT ROD for PRP Remedy
Operable Unit Number: OVERALL SITE
SEQ ID: 1
Action Completion: 1991-03-22 00:00:00
NPL Status: Final
Non NPL Status: Not reported

NY MANIFEST:
EPA ID: CAD009138488
Country: USA
Name: Spectra Physics
Address: 1250 W MIDDLEFIELD ROAD
Address 2: Not reported
City,State,Zip: MOUNTAIN VIEW, CA 94042
Zip 4: Not reported
Location Address 1: 1335 TERRA BELLA BLDG 7
Location Address 2: Not reported
Location City,State,Zip: MOUNTAIN VIEW, CA 94039
Location Zip 4: Not reported
Facility Status: Not reported
Total Tanks: Not reported
Code: BP

Mailing:
Mailing Name: Spectra Physics
Mailing Contact: Spectra Physics
Mailing Address 1: 1335 TERRA BELLA BLDG 7
Mailing Address 2: Not reported
Mailing City,State,Zip: MOUNTAIN VIEW, CA 94039
Mailing Zip 4: Not reported
Mailing Country: USA
Mailing Phone: 4159612550

Manifest Data:
Document ID: NYA4161947
Manifest Status: C - Completed copy
Trans1 State ID: 706348
Year: 1986
Trans2 State ID: X17593NY
Generator Ship Date: 860917
Trans1 Recv Date: 860917
Trans2 Recv Date: Not reported
TSD Site Recv Date: 860926
Part A Recv Date: 860923
Part B Recv Date: 861002
Generator EPA ID: CAD009138488

SPECTRA-PHYSICS INC (Continued) **1000181197**

Trans1 EPA ID:	NYD980769947
Trans2 EPA ID:	Not reported
TSDF ID 1:	NYD000632372
TSDF ID 2:	Not reported
Manifest Tracking Number:	Not reported
Import Indicator:	Not reported
Export Indicator:	Not reported
Discr Quantity Indicator:	Not reported
Discr Type Indicator:	Not reported
Discr Residue Indicator:	Not reported
Discr Partial Reject Indicator:	Not reported
Discr Full Reject Indicator:	Not reported
Manifest Ref Number:	Not reported
Alt Facility RCRA ID:	Not reported
Alt Facility Sign Date:	Not reported
MGMT Method Type Code:	Not reported
Waste Code 1:	Reactive Waste
Waste Code 2:	Not reported
Waste Code 3:	Not reported
Waste Code 4:	Not reported
Waste Code 5:	Not reported
Waste Code 6:	Not reported
Quantity:	00008
Units:	Pounds
Number of Containers:	001
Container Type:	Metal drums, barrels, kegs
Handling Method:	Burn
Specific Gravity:	100

NPL **PRINTEX CORPORATION** **NPL** **1000128432**
Region **PLYMOUTH & COLONY STS.** **SEMS** **CAD009212838**
NW **MOUNTAIN VIEW, CA 94043** **RCRA-SQG**
1/2-1 **US ENG CONTROLS**
5200 ft. **US INST CONTROLS**
CA ENVIROSTOR
CA HIST Cal-Sites
CA HIST UST
ROD
PRP
ICIS
CONSENT
FINDS
ECHO

NPL:

EPA Region:	9
EPA ID:	CAD009212838
Site ID:	901206
Name:	CTS PRINTEX, INC.
Address:	Plymouth & Colony Sts
City,State,Zip:	MOUNTAIN VIEW, CA 94043
Federal:	N
Final Date:	1990-02-21 00:00:00
Latitude:	37.4165
Longitude:	-122.0872
Site Score:	33.619999999999997
NAI:	Not reported

PRINTEX CORPORATION (Continued) **1000128432**

Native American Entity: Not reported

Substance as of 08/2019:

NPL Status: Currently on the Final NPL
Substance ID: Not reported
CAS Number: Not reported
Substance: Not reported
Pathway: Not reported
Scoring: Not reported

NPL Status: Currently on the Final NPL
Substance ID: C178
CAS Number: Not reported
Substance: COPPER AND COMPOUNDS
Pathway: GROUND WATER PATHWAY
Scoring: 3

NPL Status: Currently on the Final NPL
Substance ID: C349
CAS Number: 1300-21-6
Substance: DICHLOROETHANE
Pathway: GROUND WATER PATHWAY
Scoring: 2

NPL Status: Currently on the Final NPL
Substance ID: D008
CAS Number: 7439-92-1
Substance: LEAD (PB)
Pathway: GROUND WATER PATHWAY
Scoring: 3

NPL Status: Currently on the Final NPL
Substance ID: U078
CAS Number: 75-35-4
Substance: DICHLOROETHENE, 1,1-
Pathway: GROUND WATER PATHWAY
Scoring: 2

NPL Status: Currently on the Final NPL
Substance ID: U079
CAS Number: 156-60-5
Substance: TRANS-DICHLOROETHYLENE, 1,2-
Pathway: GROUND WATER PATHWAY
Scoring: 2

NPL Status: Currently on the Final NPL
Substance ID: U226
CAS Number: 71-55-6
Substance: TRICHLOROETHANE, 1,1,1-
Pathway: GROUND WATER PATHWAY
Scoring: 2

NPL Status: Currently on the Final NPL
Substance ID: U228
CAS Number: 79-01-6
Substance: TRICHLOROETHYLENE (TCE)
Pathway: GROUND WATER PATHWAY
Scoring: 2

PRINTEX CORPORATION (Continued) **1000128432**

Summary Details:

Conditions at proposal June 24, 1988): CTS Printex, Inc., manufactured printed circuit boards on 5.6 acres in Mountain View, Santa Clara County, California, during 1966-85. Printex was incorporated in 1966 and acquired by CTS Corp. in 1981.In the wet-floor building at 1911 Plymouth Street, acid waste water containing copper, lead, and organic wastes containing trichloroethylene TCE) and other solvents drained to the floor, collected in a sump where they were neutrali ed withammonia, and discharged to the Mountain View sanitary sewer. Early in 1985, a consultant to CTS Corp. found high levels of copper and lead in soil near the wet-floor building and high levels of TCE, 1,1,1-trichloroethane, and 1,1-dichloroethylene in monitoring wells downgradient of the site. An estimated 189,000 people obtain drinking water from municipal wells within 3 miles of the site. Permanente Creek borders the site. Surface water drainage eventually discharges to San Francisco Bay 2.5 miles to the north. Late in 1985, the company excavated the sump area and filled it in, decontaminated the building, and transported waste materials to a ha ardous waste facility regulated under Subtitle C of the Resource Conservation and Recovery Act RCRA). In October 1986, the California Department of Health Services certified closure of the facility. In an attempt to stop migration of contaminated ground water off-site, the company is pumping the water and discharging it to Mountain View s sanitary sewer system under a city permit. The company continues to monitor to define the plume of contaminated ground water. In March 1987, the California Regional Water Quality Control BoardCRWQCB) issued a Cleanup and Abatement Order requiring the company to be more expeditious and thorough in its cleanup and set a schedule for various on- and off-site tasks. Status February 21, 1990): CTS Printex is conducting a remedialinvestigation/feasibility study RI/FS) to determine the type and extent of contamination at the site and identify alternatives for remedial action. In November 1989, CRWQCB received the first draft of the RI/FS for review. The final draft isscheduled to be submitted in late 1990.

Category as of 08/2019:

NPL Status:	Currently on the Final NPL
Category Description:	Depth To Aquifer-<= 10 Feet
Category Value:	8
NPL Status:	Currently on the Final NPL
Category Description:	Distance To Nearest Population-> 0 And <= 1/4 Mile
Category Value:	100

Narratives as of 08/2019:

NPL Name:	CTS PRINTEX, INC.

Site as of 08/2019:

EPA Region:	09
Site ID:	0901206
Site Status:	F
Federal Site:	N
Date Deleted:	Not reported
Date Finalized:	02/21/90
Date Proposed:	06/24/88

Site Status as of 08/2019:

Proposed Date:	06/24/1988

PRINTEX CORPORATION (Continued) **1000128432**

Final Date: 02/21/1990
Deleted Date: Not reported
NPL Status: Final

Narr:
Site Name: CTS Printex, Inc.
Site EPA ID: CAD009212838
Listing Date: 2/21/1990
Site Score: 33.62
Federal Facility Indicator: No

Site List URL:

Site Progress URL:

Federal Register URL:

Site Location URL:

SEMS:
Site ID: 0901206
EPA ID: CAD009212838
Name: CTS PRINTEX, INC.
Address: PLYMOUTH & COLONY STS
Address 2: Not reported
City,State,Zip: MOUNTAIN VIEW, CA 94043
Cong District: 14,18
FIPS Code: 06085
Latitude: +37.416500
Longitude: -122.087200
FF: N
NPL: Currently on the Final NPL
Non NPL Status: Not reported

SEMS Detail:
Region: 09
Site ID: 0901206
EPA ID: CAD009212838
Site Name: CTS PRINTEX, INC.
NPL: F
FF: N
OU: 00
Action Code: CR
Action Name: CI
SEQ: 1
Start Date: 2010-05-07 05:00:00
Finish Date: Not reported
Qual: Not reported
Current Action Lead: EPA Perf

Region: 09
Site ID: 0901206
EPA ID: CAD009212838
Site Name: CTS PRINTEX, INC.
NPL: F
FF: N

PRINTEX CORPORATION (Continued) **1000128432**

OU:	00
Action Code:	FE
Action Name:	5 YEAR
SEQ:	1
Start Date:	1999-11-10 05:00:00
Finish Date:	1999-11-10 05:00:00
Qual:	Not reported
Current Action Lead:	St Ovrsght
Region:	09
Site ID:	0901206
EPA ID:	CAD009212838
Site Name:	CTS PRINTEX, INC.
NPL:	F
FF:	N
OU:	00
Action Code:	FE
Action Name:	5 YEAR
SEQ:	2
Start Date:	2005-09-30 04:00:00
Finish Date:	2005-09-30 04:00:00
Qual:	Not reported
Current Action Lead:	EPA Perf In-Hse
Region:	09
Site ID:	0901206
EPA ID:	CAD009212838
Site Name:	CTS PRINTEX, INC.
NPL:	F
FF:	N
OU:	00
Action Code:	FE
Action Name:	5 YEAR
SEQ:	3
Start Date:	2010-09-07 04:00:00
Finish Date:	2010-09-07 04:00:00
Qual:	Not reported
Current Action Lead:	EPA Perf In-Hse
Region:	09
Site ID:	0901206
EPA ID:	CAD009212838
Site Name:	CTS PRINTEX, INC.
NPL:	F
FF:	N
OU:	00
Action Code:	FE
Action Name:	5 YEAR
SEQ:	4
Start Date:	2014-11-12 05:00:00
Finish Date:	2015-09-22 05:00:00
Qual:	Not reported
Current Action Lead:	EPA Perf In-Hse
Region:	09
Site ID:	0901206
EPA ID:	CAD009212838

PRINTEX CORPORATION (Continued) **1000128432**

Site Name:	CTS PRINTEX, INC.
NPL:	F
FF:	N
OU:	00
Action Code:	FE
Action Name:	5 YEAR
SEQ:	5
Start Date:	2019-10-02 05:00:00
Finish Date:	2020-09-29 05:00:00
Qual:	Not reported
Current Action Lead:	EPA Perf
Region:	09
Site ID:	0901206
EPA ID:	CAD009212838
Site Name:	CTS PRINTEX, INC.
NPL:	F
FF:	N
OU:	00
Action Code:	FE
Action Name:	5 YEAR
SEQ:	6
Start Date:	2024-12-04 06:00:00
Finish Date:	Not reported
Qual:	Not reported
Current Action Lead:	EPA Perf
Region:	09
Site ID:	0901206
EPA ID:	CAD009212838
Site Name:	CTS PRINTEX, INC.
NPL:	F
FF:	N
OU:	00
Action Code:	CM
Action Name:	PCOR
SEQ:	1
Start Date:	1992-03-31 05:00:00
Finish Date:	1992-03-31 05:00:00
Qual:	Not reported
Current Action Lead:	EPA Perf
Region:	09
Site ID:	0901206
EPA ID:	CAD009212838
Site Name:	CTS PRINTEX, INC.
NPL:	F
FF:	N
OU:	00
Action Code:	RS
Action Name:	RV ASSESS
SEQ:	1
Start Date:	1992-12-29 05:00:00
Finish Date:	1992-12-29 05:00:00
Qual:	Not reported
Current Action Lead:	EPA Perf

PRINTEX CORPORATION (Continued) **1000128432**

Region:	09
Site ID:	0901206
EPA ID:	CAD009212838
Site Name:	CTS PRINTEX, INC.
NPL:	F
FF:	N
OU:	00
Action Code:	RS
Action Name:	RV ASSESS
SEQ:	2
Start Date:	1989-08-01 04:00:00
Finish Date:	1989-08-01 04:00:00
Qual:	Not reported
Current Action Lead:	EPA Perf

Region:	09
Site ID:	0901206
EPA ID:	CAD009212838
Site Name:	CTS PRINTEX, INC.
NPL:	F
FF:	N
OU:	00
Action Code:	RS
Action Name:	RV ASSESS
SEQ:	3
Start Date:	1990-07-02 04:00:00
Finish Date:	1990-07-02 04:00:00
Qual:	Not reported
Current Action Lead:	EPA Perf

Region:	09
Site ID:	0901206
EPA ID:	CAD009212838
Site Name:	CTS PRINTEX, INC.
NPL:	F
FF:	N
OU:	00
Action Code:	HR
Action Name:	HAZRANK
SEQ:	1
Start Date:	1987-06-01 04:00:00
Finish Date:	1987-06-01 04:00:00
Qual:	Not reported
Current Action Lead:	EPA Perf

Region:	09
Site ID:	0901206
EPA ID:	CAD009212838
Site Name:	CTS PRINTEX, INC.
NPL:	F
FF:	N
OU:	00
Action Code:	NF
Action Name:	NPL FINL
SEQ:	1
Start Date:	1990-02-21 05:00:00
Finish Date:	1990-02-21 05:00:00

PRINTEX CORPORATION (Continued) **1000128432**

Qual:	Not reported
Current Action Lead:	EPA Perf
Region:	09
Site ID:	0901206
EPA ID:	CAD009212838
Site Name:	CTS PRINTEX, INC.
NPL:	F
FF:	N
OU:	00
Action Code:	NP
Action Name:	PROPOSED
SEQ:	1
Start Date:	1988-06-24 04:00:00
Finish Date:	1988-06-24 04:00:00
Qual:	Not reported
Current Action Lead:	EPA Perf
Region:	09
Site ID:	0901206
EPA ID:	CAD009212838
Site Name:	CTS PRINTEX, INC.
NPL:	F
FF:	N
OU:	00
Action Code:	PA
Action Name:	PA
SEQ:	1
Start Date:	1987-04-01 05:00:00
Finish Date:	1987-04-01 05:00:00
Qual:	H
Current Action Lead:	EPA Perf
Region:	09
Site ID:	0901206
EPA ID:	CAD009212838
Site Name:	CTS PRINTEX, INC.
NPL:	F
FF:	N
OU:	00
Action Code:	DS
Action Name:	DISCVRY
SEQ:	1
Start Date:	1986-10-01 04:00:00
Finish Date:	1986-10-01 04:00:00
Qual:	Not reported
Current Action Lead:	EPA Perf
Region:	09
Site ID:	0901206
EPA ID:	CAD009212838
Site Name:	CTS PRINTEX, INC.
NPL:	F
FF:	N
OU:	00
Action Code:	SI
Action Name:	SI

PRINTEX CORPORATION (Continued) **1000128432**

SEQ:	1
Start Date:	1987-06-01 04:00:00
Finish Date:	1987-06-01 04:00:00
Qual:	H
Current Action Lead:	EPA Perf
Region:	09
Site ID:	0901206
EPA ID:	CAD009212838
Site Name:	CTS PRINTEX, INC.
NPL:	F
FF:	N
OU:	00
Action Code:	MA
Action Name:	ST COOP
SEQ:	1
Start Date:	1989-09-15 04:00:00
Finish Date:	2006-07-06 04:00:00
Qual:	Not reported
Current Action Lead:	St Ovrsght
Region:	09
Site ID:	0901206
EPA ID:	CAD009212838
Site Name:	CTS PRINTEX, INC.
NPL:	F
FF:	N
OU:	01
Action Code:	AR
Action Name:	ADMIN REC
SEQ:	1
Start Date:	1991-10-31 05:00:00
Finish Date:	1991-11-04 05:00:00
Qual:	E
Current Action Lead:	EPA Perf
Region:	09
Site ID:	0901206
EPA ID:	CAD009212838
Site Name:	CTS PRINTEX, INC.
NPL:	F
FF:	N
OU:	01
Action Code:	ED
Action Name:	R/H ASMT
SEQ:	1
Start Date:	1989-10-16 04:00:00
Finish Date:	1989-10-16 04:00:00
Qual:	Not reported
Current Action Lead:	EPA Ovrsght
Region:	09
Site ID:	0901206
EPA ID:	CAD009212838
Site Name:	CTS PRINTEX, INC.
NPL:	F
FF:	N

PRINTEX CORPORATION (Continued) **1000128432**

OU:	01
Action Code:	JF
Action Name:	ECO RISK
SEQ:	1
Start Date:	1989-10-16 04:00:00
Finish Date:	1989-10-16 04:00:00
Qual:	Not reported
Current Action Lead:	EPA Ovrsght
Region:	09
Site ID:	0901206
EPA ID:	CAD009212838
Site Name:	CTS PRINTEX, INC.
NPL:	F
FF:	N
OU:	01
Action Code:	FS
Action Name:	FS
SEQ:	1
Start Date:	2009-09-10 04:00:00
Finish Date:	2011-09-30 04:00:00
Qual:	Not reported
Current Action Lead:	EPA Perf
Region:	09
Site ID:	0901206
EPA ID:	CAD009212838
Site Name:	CTS PRINTEX, INC.
NPL:	F
FF:	N
OU:	01
Action Code:	FS
Action Name:	FS
SEQ:	2
Start Date:	2009-09-10 04:00:00
Finish Date:	2011-09-30 04:00:00
Qual:	Not reported
Current Action Lead:	EPA Perf
Region:	09
Site ID:	0901206
EPA ID:	CAD009212838
Site Name:	CTS PRINTEX, INC.
NPL:	F
FF:	N
OU:	01
Action Code:	OM
Action Name:	OM
SEQ:	1
Start Date:	1992-03-31 05:00:00
Finish Date:	2020-07-22 05:00:00
Qual:	Not reported
Current Action Lead:	St Ovrsght
Region:	09
Site ID:	0901206
EPA ID:	CAD009212838

PRINTEX CORPORATION (Continued) **1000128432**

Site Name:	CTS PRINTEX, INC.
NPL:	F
FF:	N
OU:	01
Action Code:	BF
Action Name:	PRP RA
SEQ:	1
Start Date:	1991-06-28 04:00:00
Finish Date:	1992-03-31 05:00:00
Qual:	Not reported
Current Action Lead:	St Ovrsght

Region:	09
Site ID:	0901206
EPA ID:	CAD009212838
Site Name:	CTS PRINTEX, INC.
NPL:	F
FF:	N
OU:	01
Action Code:	BF
Action Name:	PRP RA
SEQ:	2
Start Date:	2018-11-21 06:00:00
Finish Date:	Not reported
Qual:	Not reported
Current Action Lead:	EPA Ovrsght

Region:	09
Site ID:	0901206
EPA ID:	CAD009212838
Site Name:	CTS PRINTEX, INC.
NPL:	F
FF:	N
OU:	01
Action Code:	BE
Action Name:	PRP RD
SEQ:	1
Start Date:	1991-06-28 04:00:00
Finish Date:	1991-06-28 04:00:00
Qual:	Not reported
Current Action Lead:	St Ovrsght

Region:	09
Site ID:	0901206
EPA ID:	CAD009212838
Site Name:	CTS PRINTEX, INC.
NPL:	F
FF:	N
OU:	01
Action Code:	BE
Action Name:	PRP RD
SEQ:	2
Start Date:	2017-06-24 04:00:00
Finish Date:	2018-11-21 06:00:00
Qual:	Not reported
Current Action Lead:	EPA Ovrsght

PRINTEX CORPORATION (Continued) **1000128432**

Region: 09
Site ID: 0901206
EPA ID: CAD009212838
Site Name: CTS PRINTEX, INC.
NPL: F
FF: N
OU: 01
Action Code: BE
Action Name: PRP RD
SEQ: 3
Start Date: 2023-05-12 05:00:00
Finish Date: Not reported
Qual: Not reported
Current Action Lead: EPA Ovrsght

Region: 09
Site ID: 0901206
EPA ID: CAD009212838
Site Name: CTS PRINTEX, INC.
NPL: F
FF: N
OU: 01
Action Code: BD
Action Name: PRP RI/FS
SEQ: 1
Start Date: 1989-04-19 04:00:00
Finish Date: 1991-06-28 04:00:00
Qual: Not reported
Current Action Lead: St Ovrsght

Region: 09
Site ID: 0901206
EPA ID: CAD009212838
Site Name: CTS PRINTEX, INC.
NPL: F
FF: N
OU: 01
Action Code: RO
Action Name: ROD
SEQ: 1
Start Date: 1991-06-28 04:00:00
Finish Date: 1991-06-28 04:00:00
Qual: R
Current Action Lead: EPA Perf

RCRA Listings:
Date Form Received by Agency: 19960901
Handler Name: Printex Corporation
Handler Address: Plymouth & Colony Sts.
Handler City,State,Zip: MOUNTAIN VIEW, CA 94043
EPA ID: CAD009212838
Contact Name: Not reported
Contact Address: Not reported
Contact City,State,Zip: Not reported
Contact Telephone: Not reported
Contact Fax: Not reported

PRINTEX CORPORATION (Continued) **1000128432**

Contact Email:		Not reported
Contact Title:		Not reported
EPA Region:		09
Land Type:		Not reported
Federal Waste Generator Description:		Small Quantity Generator
Non-Notifier:		Not reported
Biennial Report Cycle:		Not reported
Accessibility:		Not reported
Active Site Indicator:		Handler Activities
State District Owner:		Ca
State District:		2
Mailing Address:		1950 COLONY STREET
Mailing City,State,Zip:		MOUNTAIN VIEW, CA 94043
Owner Name:	Not reported	
Owner Type:		Not reported
Operator Name:	Printex Corporation	
Operator Type:		Private
Short-Term Generator Activity:		No
Importer Activity:		No
Mixed Waste Generator:		No
Transporter Activity:		No
Transfer Facility Activity:		No
Recycler Activity with Storage:		No
Small Quantity On-Site Burner Exemption:		No
Smelting Melting and Refining Furnace Exemption:		No
Underground Injection Control:		No
Off-Site Waste Receipt:		No
Universal Waste Indicator:		No
Universal Waste Destination Facility:		No
Federal Universal Waste:		No
Active Site State-Reg Handler:		---
Federal Facility Indicator:		Not reported
Hazardous Secondary Material Indicator:		N
Sub-Part K Indicator:		Not reported
2018 GPRA Permit Baseline:		Not on the Baseline
2018 GPRA Renewals Baseline:		Not on the Baseline
202 GPRA Corrective Action Baseline:		No
Subject to Corrective Action Universe:		No
Non-TSDFs Where RCRA CA has Been Imposed Universe:		No
Corrective Action Priority Ranking:		No NCAPS ranking
Environmental Control Indicator:		No
Institutional Control Indicator:		No
Human Exposure Controls Indicator:		N/A
Groundwater Controls Indicator:		N/A
Significant Non-Complier Universe:		No
Unaddressed Significant Non-Complier Universe:		No
Addressed Significant Non-Complier Universe:		No
Significant Non-Complier With a Compliance Schedule Universe:		No
Financial Assurance Required:		Not reported
Handler Date of Last Change:		20020627
Recognized Trader-Importer:		No
Recognized Trader-Exporter:		No
Importer of Spent Lead Acid Batteries:		No
Exporter of Spent Lead Acid Batteries:		No
Recycler Activity Without Storage:		No
Manifest Broker:		No
Sub-Part P Indicator:		No

PRINTEX CORPORATION (Continued) **1000128432**

Handler - Owner Operator:

Owner/Operator Indicator:	Owner
Owner/Operator Name: ADN CORPORATION	
Legal Status:	Private
Date Became Current:	Not reported
Date Ended Current:	Not reported
Owner/Operator Address:	450 SAN ANTONIO RD.
Owner/Operator City,State,Zip:	PALO ALTO, CA 94306
Owner/Operator Telephone:	415-494-7313
Owner/Operator Telephone Ext:	Not reported
Owner/Operator Fax:	Not reported
Owner/Operator Email:	Not reported

Owner/Operator Indicator:	Operator
Owner/Operator Name: PRINTEX CORPORATION	
Legal Status:	Private
Date Became Current:	Not reported
Date Ended Current:	Not reported
Owner/Operator Address:	1950 COLONY STREET
Owner/Operator City,State,Zip:	CITY NOT REPORTED, CA 99999
Owner/Operator Telephone:	415-964-5000
Owner/Operator Telephone Ext:	Not reported
Owner/Operator Fax:	Not reported
Owner/Operator Email:	Not reported

Historic Generators:

Receive Date:	19960901
Handler Name: PRINTEX CORPORATION	
Federal Waste Generator Description:	Small Quantity Generator
State District Owner:	Ca
Large Quantity Handler of Universal Waste:	No
Recognized Trader Importer:	No
Recognized Trader Exporter:	No
Spent Lead Acid Battery Importer:	No
Spent Lead Acid Battery Exporter:	No
Current Record:	Yes
Non Storage Recycler Activity:	Not reported
Electronic Manifest Broker:	Not reported

Receive Date:	19800818
Handler Name: PRINTEX CORPORATION	
Federal Waste Generator Description:	Large Quantity Generator
State District Owner:	Ca
Large Quantity Handler of Universal Waste:	No
Recognized Trader Importer:	No
Recognized Trader Exporter:	No
Spent Lead Acid Battery Importer:	No
Spent Lead Acid Battery Exporter:	No
Current Record:	No
Non Storage Recycler Activity:	Not reported
Electronic Manifest Broker:	Not reported

List of NAICS Codes and Descriptions:

NAICS Code:	32739
NAICS Description:	Other Concrete Product Manufacturing

PRINTEX CORPORATION (Continued) **1000128432**

NAICS Code: 334419
NAICS Description: Other Electronic Component Manufacturing

Has the Facility Received Notices of Violations:

Found Violation:	No
Agency Which Determined Violation:	Not reported
Violation Short Description:	Not reported
Date Violation was Determined:	Not reported
Actual Return to Compliance Date:	Not reported
Return to Compliance Qualifier:	Not reported
Violation Responsible Agency:	Not reported
Scheduled Compliance Date:	Not reported
Enforcement Identifier:	Not reported
Date of Enforcement Action:	Not reported
Enforcement Responsible Agency:	Not reported
Enforcement Docket Number:	Not reported
Enforcement Attorney:	Not reported
Corrective Action Component:	Not reported
Appeal Initiated Date:	Not reported
Appeal Resolution Date:	Not reported
Disposition Status Date:	Not reported
Disposition Status:	Not reported
Disposition Status Description:	Not reported
Consent/Final Order Sequence Number:	Not reported
Consent/Final Order Respondent Name:	Not reported
Consent/Final Order Lead Agency:	Not reported
Enforcement Type:	Not reported
Enforcement Responsible Person:	Not reported
Enforcement Responsible Sub-Organization:	Not reported
SEP Sequence Number:	Not reported
SEP Expenditure Amount:	Not reported
SEP Scheduled Completion Date:	Not reported
SEP Actual Date:	Not reported
SEP Defaulted Date:	Not reported
SEP Type:	Not reported
SEP Type Description:	Not reported
Proposed Amount:	Not reported
Final Monetary Amount:	Not reported
Paid Amount:	Not reported
Final Count:	Not reported
Final Amount:	Not reported

Found Violation:	No
Agency Which Determined Violation:	Not reported
Violation Short Description:	Not reported
Date Violation was Determined:	Not reported
Actual Return to Compliance Date:	Not reported
Return to Compliance Qualifier:	Not reported
Violation Responsible Agency:	Not reported
Scheduled Compliance Date:	Not reported
Enforcement Identifier:	Not reported
Date of Enforcement Action:	Not reported
Enforcement Responsible Agency:	Not reported
Enforcement Docket Number:	Not reported
Enforcement Attorney:	Not reported
Corrective Action Component:	Not reported
Appeal Initiated Date:	Not reported

PRINTEX CORPORATION (Continued) **1000128432**

Appeal Resolution Date: Not reported
Disposition Status Date: Not reported
Disposition Status: Not reported
Disposition Status Description: Not reported
Consent/Final Order Sequence Number: Not reported
Consent/Final Order Respondent Name: Not reported
Consent/Final Order Lead Agency: Not reported
Enforcement Type: Not reported
Enforcement Responsible Person: Not reported
Enforcement Responsible Sub-Organization: Not reported
SEP Sequence Number: Not reported
SEP Expenditure Amount: Not reported
SEP Scheduled Completion Date: Not reported
SEP Actual Date: Not reported
SEP Defaulted Date: Not reported
SEP Type: Not reported
SEP Type Description: Not reported
Proposed Amount: Not reported
Final Monetary Amount: Not reported
Paid Amount: Not reported
Final Count: Not reported
Final Amount: Not reported

Found Violation: No
Agency Which Determined Violation: Not reported
Violation Short Description: Not reported
Date Violation was Determined: Not reported
Actual Return to Compliance Date: Not reported
Return to Compliance Qualifier: Not reported
Violation Responsible Agency: Not reported
Scheduled Compliance Date: Not reported
Enforcement Identifier: Not reported
Date of Enforcement Action: Not reported
Enforcement Responsible Agency: Not reported
Enforcement Docket Number: Not reported
Enforcement Attorney: Not reported
Corrective Action Component: Not reported
Appeal Initiated Date: Not reported
Appeal Resolution Date: Not reported
Disposition Status Date: Not reported
Disposition Status: Not reported
Disposition Status Description: Not reported
Consent/Final Order Sequence Number: Not reported
Consent/Final Order Respondent Name: Not reported
Consent/Final Order Lead Agency: Not reported
Enforcement Type: Not reported
Enforcement Responsible Person: Not reported
Enforcement Responsible Sub-Organization: Not reported
SEP Sequence Number: Not reported
SEP Expenditure Amount: Not reported
SEP Scheduled Completion Date: Not reported
SEP Actual Date: Not reported
SEP Defaulted Date: Not reported
SEP Type: Not reported
SEP Type Description: Not reported
Proposed Amount: Not reported
Final Monetary Amount: Not reported

PRINTEX CORPORATION (Continued) **1000128432**

Paid Amount:	Not reported
Final Count:	Not reported
Final Amount:	Not reported
Found Violation:	Yes
Agency Which Determined Violation:	State
Violation Short Description:	Generators - General
Date Violation was Determined:	19840926
Actual Return to Compliance Date:	19840926
Return to Compliance Qualifier:	Observed
Violation Responsible Agency:	State
Scheduled Compliance Date:	Not reported
Enforcement Identifier:	Not reported
Date of Enforcement Action:	Not reported
Enforcement Responsible Agency:	Not reported
Enforcement Docket Number:	Not reported
Enforcement Attorney:	Not reported
Corrective Action Component:	Not reported
Appeal Initiated Date:	Not reported
Appeal Resolution Date:	Not reported
Disposition Status Date:	Not reported
Disposition Status:	Not reported
Disposition Status Description:	Not reported
Consent/Final Order Sequence Number:	Not reported
Consent/Final Order Respondent Name:	Not reported
Consent/Final Order Lead Agency:	Not reported
Enforcement Type:	Not reported
Enforcement Responsible Person:	Not reported
Enforcement Responsible Sub-Organization:	Not reported
SEP Sequence Number:	Not reported
SEP Expenditure Amount:	Not reported
SEP Scheduled Completion Date:	Not reported
SEP Actual Date:	Not reported
SEP Defaulted Date:	Not reported
SEP Type:	Not reported
SEP Type Description:	Not reported
Proposed Amount:	Not reported
Final Monetary Amount:	Not reported
Paid Amount:	Not reported
Final Count:	Not reported
Final Amount:	Not reported
Found Violation:	No
Agency Which Determined Violation:	Not reported
Violation Short Description:	Not reported
Date Violation was Determined:	Not reported
Actual Return to Compliance Date:	Not reported
Return to Compliance Qualifier:	Not reported
Violation Responsible Agency:	Not reported
Scheduled Compliance Date:	Not reported
Enforcement Identifier:	Not reported
Date of Enforcement Action:	Not reported
Enforcement Responsible Agency:	Not reported
Enforcement Docket Number:	Not reported
Enforcement Attorney:	Not reported
Corrective Action Component:	Not reported
Appeal Initiated Date:	Not reported

PRINTEX CORPORATION (Continued) **1000128432**

Appeal Resolution Date: Not reported
Disposition Status Date: Not reported
Disposition Status: Not reported
Disposition Status Description: Not reported
Consent/Final Order Sequence Number: Not reported
Consent/Final Order Respondent Name: Not reported
Consent/Final Order Lead Agency: Not reported
Enforcement Type: Not reported
Enforcement Responsible Person: Not reported
Enforcement Responsible Sub-Organization: Not reported
SEP Sequence Number: Not reported
SEP Expenditure Amount: Not reported
SEP Scheduled Completion Date: Not reported
SEP Actual Date: Not reported
SEP Defaulted Date: Not reported
SEP Type: Not reported
SEP Type Description: Not reported
Proposed Amount: Not reported
Final Monetary Amount: Not reported
Paid Amount: Not reported
Final Count: Not reported
Final Amount: Not reported

Found Violation: Yes
Agency Which Determined Violation: State
Violation Short Description: Generators - General
Date Violation was Determined: 19840413
Actual Return to Compliance Date: 19840813
Return to Compliance Qualifier: Observed
Violation Responsible Agency: State
Scheduled Compliance Date: 19841013
Enforcement Identifier: 001
Date of Enforcement Action: 19840413
Enforcement Responsible Agency: State
Enforcement Docket Number: Not reported
Enforcement Attorney: R9
Corrective Action Component: No
Appeal Initiated Date: Not reported
Appeal Resolution Date: Not reported
Disposition Status Date: Not reported
Disposition Status: Not reported
Disposition Status Description: Not reported
Consent/Final Order Sequence Number: Not reported
Consent/Final Order Respondent Name: Not reported
Consent/Final Order Lead Agency: Not reported
Enforcement Type: WRITTEN INFORMAL
Enforcement Responsible Person: R9
Enforcement Responsible Sub-Organization: Not reported
SEP Sequence Number: Not reported
SEP Expenditure Amount: Not reported
SEP Scheduled Completion Date: Not reported
SEP Actual Date: Not reported
SEP Defaulted Date: Not reported
SEP Type: Not reported
SEP Type Description: Not reported
Proposed Amount: Not reported
Final Monetary Amount: Not reported

PRINTEX CORPORATION (Continued) **1000128432**

Paid Amount:	Not reported
Final Count:	Not reported
Final Amount:	Not reported

Evaluation Action Summary:

Evaluation Date:	19860923
Evaluation Responsible Agency:	State
Found Violation:	No
Evaluation Type Description:	FOCUSED COMPLIANCE INSPECTION
Evaluation Responsible Person Identifier:	R9
Evaluation Responsible Sub-Organization:	Not reported
Actual Return to Compliance Date:	Not reported
Scheduled Compliance Date:	Not reported
Date of Request:	Not reported
Date Response Received:	Not reported
Request Agency:	Not reported
Former Citation:	Not reported

Evaluation Date:	19850107
Evaluation Responsible Agency:	State
Found Violation:	No
Evaluation Type Description:	COMPLIANCE EVALUATION INSPECTION
Evaluation Responsible Person Identifier:	R9
Evaluation Responsible Sub-Organization:	Not reported
Actual Return to Compliance Date:	Not reported
Scheduled Compliance Date:	Not reported
Date of Request:	Not reported
Date Response Received:	Not reported
Request Agency:	Not reported
Former Citation:	Not reported

Evaluation Date:	19840928
Evaluation Responsible Agency:	State
Found Violation:	No
Evaluation Type Description:	COMPLIANCE EVALUATION INSPECTION
Evaluation Responsible Person Identifier:	R9
Evaluation Responsible Sub-Organization:	Not reported
Actual Return to Compliance Date:	Not reported
Scheduled Compliance Date:	Not reported
Date of Request:	Not reported
Date Response Received:	Not reported
Request Agency:	Not reported
Former Citation:	Not reported

Evaluation Date:	19840926
Evaluation Responsible Agency:	State
Found Violation:	Yes
Evaluation Type Description:	NON-FINANCIAL RECORD REVIEW
Evaluation Responsible Person Identifier:	R9
Evaluation Responsible Sub-Organization:	Not reported
Actual Return to Compliance Date:	19840926
Scheduled Compliance Date:	Not reported
Date of Request:	Not reported
Date Response Received:	Not reported
Request Agency:	Not reported
Former Citation:	Not reported

PRINTEX CORPORATION (Continued) **1000128432**

Evaluation Date:	19840813
Evaluation Responsible Agency:	State
Found Violation:	No
Evaluation Type Description:	COMPLIANCE SCHEDULE EVALUATION
Evaluation Responsible Person Identifier:	R9
Evaluation Responsible Sub-Organization:	Not reported
Actual Return to Compliance Date:	Not reported
Scheduled Compliance Date:	Not reported
Date of Request:	Not reported
Date Response Received:	Not reported
Request Agency:	Not reported
Former Citation:	Not reported

Evaluation Date:	19840413
Evaluation Responsible Agency:	State
Found Violation:	Yes
Evaluation Type Description:	COMPLIANCE EVALUATION INSPECTION
Evaluation Responsible Person Identifier:	R9
Evaluation Responsible Sub-Organization:	Not reported
Actual Return to Compliance Date:	19840813
Scheduled Compliance Date:	19841013
Date of Request:	Not reported
Date Response Received:	Not reported
Request Agency:	Not reported
Former Citation:	Not reported

SIte:

Name:	CTS PRINTEX, INC.
Address:	PLYMOUTH & COLONY STS
Address 2:	Not reported
City,State,Zip:	MOUNTAIN VIEW, CA 94043
Event Code:	Not reported
Action Taken Date:	09/30/2011
EPA ID:	CAD009212838
Action Name:	ROD Amendment
Action ID:	1
Operable Unit:	01
Contaminated Media:	Soil Gas
Contact Name:	Not reported
Contact Telephone:	Not reported
Event:	Not reported
Federal Facility:	N
Fiscal Year:	2011
NPL Status:	Currently on the Final NPL
Superfund Alternative Agreement:	N
Latitude:	+37.416500
Longitude:	-122.087200

Media:

EPA ID:	CAD009212838
Contaminated Media:	Soil Gas
Action ID:	1
Operable Unit:	01
Action Name:	ROD Amendment
Action Taken Date:	09/30/2011
Event Code:	Not reported

PRINTEX CORPORATION (Continued) **1000128432**

Contact Name:	Not reported
Contact Telephone:	Not reported
Event:	Not reported
Federal Facility:	N
Fiscal Year:	2011
NPL Status:	Currently on the Final NPL
Superfund Alternative Agreement:	N
Latitude:	+37.416500
Longitude:	-122.087200

EPA ID:	CAD009212838
Contaminated Media:	Soil Gas
Action ID:	1
Operable Unit:	01
Action Name:	ROD Amendment
Action Taken Date:	09/30/2011
Event Code:	Not reported
Contact Name:	Not reported
Contact Telephone:	Not reported
Event:	Not reported
Federal Facility:	N
Fiscal Year:	2011
NPL Status:	Currently on the Final NPL
Superfund Alternative Agreement:	N
Latitude:	+37.416500
Longitude:	-122.087200

EPA ID:	CAD009212838
Contaminated Media:	Groundwater
Action ID:	1
Operable Unit:	01
Action Name:	ROD Amendment
Action Taken Date:	09/30/2011
Event Code:	Not reported
Contact Name:	Not reported
Contact Telephone:	Not reported
Event:	Not reported
Federal Facility:	N
Fiscal Year:	2011
NPL Status:	Currently on the Final NPL
Superfund Alternative Agreement:	N
Latitude:	+37.416500
Longitude:	-122.087200

EPA ID:	CAD009212838
Contaminated Media:	Groundwater
Action ID:	1
Operable Unit:	01
Action Name:	ROD Amendment
Action Taken Date:	09/30/2011
Event Code:	Not reported
Contact Name:	Not reported
Contact Telephone:	Not reported
Event:	Not reported
Federal Facility:	N
Fiscal Year:	2011
NPL Status:	Currently on the Final NPL

PRINTEX CORPORATION (Continued) **1000128432**

Superfund Alternative Agreement:	N
Latitude:	+37.416500
Longitude:	-122.087200
EPA ID:	CAD009212838
Contaminated Media:	Groundwater
Action ID:	1
Operable Unit:	01
Action Name:	ROD Amendment
Action Taken Date:	09/30/2011
Event Code:	Not reported
Contact Name:	Not reported
Contact Telephone:	Not reported
Event:	Not reported
Federal Facility:	N
Fiscal Year:	2011
NPL Status:	Currently on the Final NPL
Superfund Alternative Agreement:	N
Latitude:	+37.416500
Longitude:	-122.087200
EPA ID:	CAD009212838
Contaminated Media:	Groundwater
Action ID:	1
Operable Unit:	01
Action Name:	ROD Amendment
Action Taken Date:	09/30/2011
Event Code:	Not reported
Contact Name:	Not reported
Contact Telephone:	Not reported
Event:	Not reported
Federal Facility:	N
Fiscal Year:	2011
NPL Status:	Currently on the Final NPL
Superfund Alternative Agreement:	N
Latitude:	+37.416500
Longitude:	-122.087200
EPA ID:	CAD009212838
Contaminated Media:	Soil Gas
Action ID:	1
Operable Unit:	01
Action Name:	ROD Amendment
Action Taken Date:	09/30/2011
Event Code:	Not reported
Contact Name:	Not reported
Contact Telephone:	Not reported
Event:	Not reported
Federal Facility:	N
Fiscal Year:	2011
NPL Status:	Currently on the Final NPL
Superfund Alternative Agreement:	N
Latitude:	+37.416500
Longitude:	-122.087200
EPA ID:	CAD009212838
Contaminated Media:	Soil Gas

PRINTEX CORPORATION (Continued) **1000128432**

Action ID:	1
Operable Unit:	01
Action Name:	ROD Amendment
Action Taken Date:	09/30/2011
Event Code:	Not reported
Contact Name:	Not reported
Contact Telephone:	Not reported
Event:	Not reported
Federal Facility:	N
Fiscal Year:	2011
NPL Status:	Currently on the Final NPL
Superfund Alternative Agreement:	N
Latitude:	+37.416500
Longitude:	-122.087200

EPA ID:	CAD009212838
Contaminated Media:	Groundwater
Action ID:	1
Operable Unit:	01
Action Name:	Record of Decision
Action Taken Date:	06/28/1991
Event Code:	Not reported
Contact Name:	Not reported
Contact Telephone:	Not reported
Event:	Not reported
Federal Facility:	N
Fiscal Year:	1991
NPL Status:	Currently on the Final NPL
Superfund Alternative Agreement:	N
Latitude:	+37.416500
Longitude:	-122.087200

EPA ID:	CAD009212838
Contaminated Media:	Groundwater
Action ID:	1
Operable Unit:	01
Action Name:	Record of Decision
Action Taken Date:	06/28/1991
Event Code:	Not reported
Contact Name:	Not reported
Contact Telephone:	Not reported
Event:	Not reported
Federal Facility:	N
Fiscal Year:	1991
NPL Status:	Currently on the Final NPL
Superfund Alternative Agreement:	N
Latitude:	+37.416500
Longitude:	-122.087200

EPA ID:	CAD009212838
Contaminated Media:	Groundwater
Action ID:	1
Operable Unit:	01
Action Name:	Record of Decision
Action Taken Date:	06/28/1991
Event Code:	Not reported
Contact Name:	Not reported

PRINTEX CORPORATION (Continued) **1000128432**

Contact Telephone: Not reported
Event: Not reported
Federal Facility: N
Fiscal Year: 1991
NPL Status: Currently on the Final NPL
Superfund Alternative Agreement: N
Latitude: +37.416500
Longitude: -122.087200

US INST CONTROLS:
Name: CTS PRINTEX, INC.
Address: PLYMOUTH & COLONY STS
Address 2: Not reported
City,State,Zip: MOUNTAIN VIEW, CA 94043
EPA ID: CAD009212838
Action Name: ROD Amendment
Action ID: 1
Operable Unit: 01
Actual Date: 09/30/2011
Contaminated Media: Groundwater
Event Code: Not reported
Contact Name: Not reported
Contact Telephone: Not reported
Event: Not reported
Federal Facility: N
Fiscal Year: 2011
NPL Status: Currently on the Final NPL
Superfund Alternative Agreement: N
Latitude: +37.416500
Longitude: -122.087200

Name: CTS PRINTEX, INC.
Address: PLYMOUTH & COLONY STS
Address 2: Not reported
City,State,Zip: MOUNTAIN VIEW, CA 94043
EPA ID: CAD009212838
Action Name: ROD Amendment
Action ID: 1
Operable Unit: 01
Actual Date: 09/30/2011
Contaminated Media: Soil Gas
Event Code: Not reported
Contact Name: Not reported
Contact Telephone: Not reported
Event: Not reported
Federal Facility: N
Fiscal Year: 2011
NPL Status: Currently on the Final NPL
Superfund Alternative Agreement: N
Latitude: +37.416500
Longitude: -122.087200

ENVIROSTOR:
Name: CTS PRINTEX
Address: PLYMOUTH & COLONY STS

PRINTEX CORPORATION (Continued) **1000128432**

City,State,Zip: MOUNTAIN VIEW, CA 94043
Facility ID: 43360083
Status: Refer: RWQCB
Status Date: 01/30/1989
Site Code: 200128
Site Type: Federal Superfund
Site Type Detailed: State Response or NPL
Acres: Not reported
NPL: YES
Regulatory Agencies: RWQCB
Lead Agency: RWQCB
Program Manager: Not reported
Supervisor: Referred - Not Assigned
Division Branch: Cleanup Berkeley
Assembly: 23
Senate: 13
Special Program: Not reported
Restricted Use: NO
Site Mgmt Req: NONE SPECIFIED
Funding: Responsible Party
Latitude: 37.41612
Longitude: -122.0884
APN: NONE SPECIFIED
Past Use: NONE SPECIFIED
Potential COC: NONE SPECIFIED
Confirmed COC: NONE SPECIFIED
Potential Description: NONE SPECIFIED
Alias Name: CTS PRINTEX CORPORATION
Alias Type: Alternate Name
Alias Name: CTX PRINTEX INC.
Alias Type: Alternate Name
Alias Name: CAD009212838
Alias Type: EPA Identification Number
Alias Name: 110008260988
Alias Type: EPA (FRS #)
Alias Name: SL720991217
Alias Type: GeoTracker Global ID
Alias Name: P23087
Alias Type: PCode
Alias Name: 200128
Alias Type: Project Code (Site Code)
Alias Name: 43360083
Alias Type: Envirostor ID Number

Completed Info:
Completed Area Name: PROJECT WIDE
Completed Sub Area Name: Not reported
Completed Document Type: Correspondence
Completed Date: 11/26/2012
Comments: Letter from U.S. Environmental Protection Agency to the Department of Toxic Substances Control and Regional Water Quality Control Board providing notification of plans to send special notice letters to CTS Printex Corporation and ADN Corporation to initiate negotiations to conduct remedial design and remedial action work at site.

Future Area Name: Not reported
Future Sub Area Name: Not reported
Future Document Type: Not reported

PRINTEX CORPORATION (Continued) **1000128432**

Future Due Date: Not reported
Schedule Area Name: Not reported
Schedule Sub Area Name: Not reported
Schedule Document Type: Not reported
Schedule Due Date: Not reported
Schedule Revised Date: Not reported

Calsite:
Name: CTS PRINTEX
Address: PLYMOUTH & COLONY STS
City: MOUNTAIN VIEW
Region: BERKELEY
Facility ID: 43360083
Facility Type: NPRP
Type: NPL SITE, RP-FUNDED
Branch: NC
Branch Name: NORTH COAST
File Name: Not reported
State Senate District: 01301989
Status: DOES NOT REQUIRE DTSC ACTION. REFERRED TO REGIONAL WATER QUALITY CONTROL BOARD (RWQCB) LEAD
Status Name: PROPERTY/SITE REFERRED TO RWQCB
Lead Agency: REGIONAL WATER QUALITY CONTROL BOARD
NPL: Listed
SIC Code: 36
SIC Name: MANU - ELECTRONIC & OTHER ELECTRIC EQUIP
Access: Not reported
Cortese: Not reported
Hazardous Ranking Score: Not reported
Date Site Hazard Ranked: Not reported
Groundwater Contamination: Confirmed
Staff Member Responsible for Site: Not reported
Supervisor Responsible for Site: Not reported
Region Water Control Board: Not reported
Region Water Control Board Name: Not reported
Lat/Long Direction: Not reported
Lat/Long (dms): 0 0 0 / 0 0 0
Lat/long Method: Not reported
Lat/Long Description: Not reported
State Assembly District Code: Not reported
State Senate District Code: Not reported
Facility ID: Not reported
Activity: Not reported
Activity Name: Not reported
AWP Code: Not reported
Proposed Budget: Not reported
AWP Completion Date: Not reported
Revised Due Date: Not reported
Comments Date: Not reported
Est Person-Yrs to complete: Not reported
Estimated Size: Not reported
Request to Delete Activity: Not reported
Activity Status: Not reported
Definition of Status: Not reported
Liquids Removed (Gals): Not reported
Liquids Treated (Gals): Not reported
Action Included Capping: Not reported

PRINTEX CORPORATION (Continued) **1000128432**

Well Decommissioned: Not reported
Action Included Fencing: Not reported
Removal Action Certification: Not reported
Activity Comments: Not reported
For Commercial Reuse: Not reported
For Industrial Reuse: Not reported
For Residential Reuse: Not reported
Unknown Type: Not reported
Alternate Address: 1950 COLONY STREET
Alternate City,St,Zip: MOUNTAIN VIEW, CA 94043
Alternate Address: PLYMOUTH AND COLONY STREETS - CERCLIS
Alternate City,St,Zip: MOUNTAIN VIEW, CA
Alternate Address: 1950 COLONY STREET
Alternate City,St,Zip: MOUNTAIN VIEW, CA 94043
Alternate Address: PLYMOUTH & COLONY STS
Alternate City,St,Zip: MOUNTAIN VIEW, CA 94043
Background Info: Not reported
Comments Date: 01011989
Comments: This is the date the site was first listed AWP pursuant to
Comments Date: 01011989
Comments: Section 25356.
Comments Date: 01301989
Comments: Site has been referred to RWQCB; former BEP site.
Comments Date: 01301989
Comments: Groundwater on & off site contains VOCs and heavy metals
Comments Date: 01301989
Comments: including lead and copper. Soils on site are contaminated
Comments Date: 01301989
Comments: with lead and copper. People who occupy the "wet floor"
Comments Date: 01301989
Comments: building in the future could be exposed to hazardous
Comments Date: 01301989
Comments: chemicals if they inhale gases from the contaminated soils
Comments Date: 01301989
Comments: under it, especially if they are in a confined space.
ID Name: CALSTARS CODE
ID Value: 200128
ID Name: BEP DATABASE PCODE
ID Value: P23087
ID Name: EPA IDENTIFICATION NUMBER
ID Value: CAD009212838
Alternate Name: CTS PRINTEX CORPORATION
Alternate Name: CTS PRINTEX
Alternate Name: CTX PRINTEX INC.
Alternate Name: Not reported
Special Programs Code: Not reported
Special Programs Name: Not reported

HIST UST:
Name: CTS PRINTEX, INC.
Address: 1950 COLONY ST
City,State,Zip: MOUNTAIN VIEW, CA 94043
File Number: Not reported
URL: Not reported
Region: STATE
Facility ID: 00000035466
Facility Type: Other

PRINTEX CORPORATION (Continued) **1000128432**

Other Type: PRINTED CIRCUIT BOAR
Contact Name: NOEL L. BARNES, PRESIDENT
Telephone: 4159645000
Owner Name: CTS CORPORATION
Owner Address: 905 NORTH WEST BOULEVARD
Owner City,St,Zip: ELKHART, IN 46514
Total Tanks: 0001

Tank Num: 001
Container Num: 1
Year Installed: 1969
Tank Capacity: 00001130
Tank Used for: WASTE
Type of Fuel: Not reported
Container Construction Thickness: 54
Leak Detection: Visual

ROD:
Name: CTS PRINTEX, INC.
Address: Plymouth & Colony Sts
City,State,Zip: MOUNTAIN VIEW, CA 94043
EPA ID: CAD009212838
RG: 9
Site ID: 901206
Action: GOVT ROD Amendment for PRP Remedy
Operable Unit Number: OVERALL SITE
SEQ ID: 1
Action Completion: 2011-09-30 00:00:00
NPL Status: Final
Non NPL Status: Not reported

Name: CTS PRINTEX, INC.
Address: Plymouth & Colony Sts
City,State,Zip: MOUNTAIN VIEW, CA 94043
EPA ID: CAD009212838
RG: 9
Site ID: 901206
Action: GOVT ROD for PRP Remedy
Operable Unit Number: OVERALL SITE
SEQ ID: 1
Action Completion: 1991-06-28 00:00:00
NPL Status: Final
Non NPL Status: Not reported

PRP:
PRP Name: ADN CORPORATION
ADN CORPORATION
ADN CORPORATION
CTS CORPORATION
CTS PRINTEX, INC.
CTS PRINTEX, INC.

PRP:
Name: CTS PRINTEX, INC.
Address: Not reported
City,State,Zip: Not reported
Superfund EPAID: CAD020748125

PRINTEX CORPORATION (Continued) **1000128432**

Superfund Name: CASMALIA RESOURCES
Superfund Address: 3300 NTU ROAD
Superfund City,State,Zip: CASMALIA, CA 93429
NPL Status: Currently on the Final NPL
NPL Status Short Name: Not reported
Data Type: SETTLEMENT DATE
Action Date: 9/21/2009
Settlement Code: AC-11
Settlement: ADM ORDR
Latitude: 34.863125
Longitude: -120.544303

Name: CTS PRINTEX, INC.
Address: Not reported
City,State,Zip: Not reported
Superfund EPAID: CAD009212838
Superfund Name: CTS PRINTEX, INC.
Superfund Address: PLYMOUTH & COLONY STS
Superfund City,State,Zip: MOUNTAIN VIEW, CA 94043
NPL Status: Currently on the Final NPL
NPL Status Short Name: Not reported
Data Type: SETTLEMENT DATE
Action Date: 5/25/1994
Settlement Code: CD-1
Settlement: C DECREE
Latitude: +37.416500
Longitude: -122.087200

Name: CTS PRINTEX, INC.
Address: Not reported
City,State,Zip: Not reported
Superfund EPAID: CAD009212838
Superfund Name: CTS PRINTEX, INC.
Superfund Address: PLYMOUTH & COLONY STS
Superfund City,State,Zip: MOUNTAIN VIEW, CA 94043
NPL Status: Currently on the Final NPL
NPL Status Short Name: Not reported
Data Type: SETTLEMENT DATE
Action Date: 4/14/2014
Settlement Code: CD-2
Settlement: C DECREE
Latitude: +37.416500
Longitude: -122.087200

ICIS:
Enforcement Action ID: 09-2014-2506
FRS ID: 110008260988
Action Name: CTS Printex, Inc.
Facility Name: PRINTEX CORPORATION
Facility Address: PLYMOUTH & COLONY STS.
MOUNTAIN VIEW, CA 94043
Enforcement Action Type: Civil Judicial Action
Facility County: SANTA CLARA
Program System Acronym: CERCLIS
Enforcement Action Forum Desc: Judicial
EA Type Code: CIV
Facility SIC Code: Not reported

PRINTEX CORPORATION (Continued) **1000128432**

Federal Facility ID:	Not reported
Latitude in Decimal Degrees:	37.4165
Longitude in Decimal Degrees:	-122.0872
Permit Type Desc:	Not reported
Program System Acronym:	CAD009212838
Facility NAICS Code:	Not reported
Tribal Land Code:	Not reported

Enforcement Action ID:	09-1992-0106
FRS ID:	110008260988
Action Name:	CTS PRINTEX, INC.
Facility Name:	PRINTEX CORPORATION
Facility Address:	PLYMOUTH & COLONY STS. MOUNTAIN VIEW, CA 94043
Enforcement Action Type:	Civil Judicial Action
Facility County:	SANTA CLARA
Program System Acronym:	ICIS
Enforcement Action Forum Desc:	Judicial
EA Type Code:	CIV
Facility SIC Code:	3679
Federal Facility ID:	Not reported
Latitude in Decimal Degrees:	37.4165
Longitude in Decimal Degrees:	-122.0872
Permit Type Desc:	Not reported
Program System Acronym:	38998
Facility NAICS Code:	Not reported
Tribal Land Code:	Not reported

Facility Name:	PRINTEX CORPORATION
Address:	PLYMOUTH & COLONY STS.
Tribal Indicator:	N
Fed Facility:	No
NAIC Code:	Not reported
SIC Code:	Not reported

Facility Name:	PRINTEX CORPORATION
Address:	PLYMOUTH & COLONY STS.
Tribal Indicator:	N
Fed Facility:	No
NAIC Code:	Not reported
SIC Code:	Not reported

Facility Name:	PRINTEX CORPORATION
Address:	PLYMOUTH & COLONY STS.
Tribal Indicator:	N
Fed Facility:	No
NAIC Code:	Not reported
SIC Code:	Not reported

Facility Name:	PRINTEX CORPORATION
Address:	PLYMOUTH & COLONY STS.
Tribal Indicator:	N
Fed Facility:	No
NAIC Code:	Not reported
SIC Code:	Not reported

PRINTEX CORPORATION (Continued) **1000128432**

Facility Name: PRINTEX CORPORATION
Address: PLYMOUTH & COLONY STS.
Tribal Indicator: N
Fed Facility: No
NAIC Code: Not reported
SIC Code: 3272

Facility Name: PRINTEX CORPORATION
Address: PLYMOUTH & COLONY STS.
Tribal Indicator: N
Fed Facility: No
NAIC Code: Not reported
SIC Code: 3679

Facility Name: PRINTEX CORPORATION
Address: PLYMOUTH & COLONY STS.
Tribal Indicator: N
Fed Facility: No
NAIC Code: Not reported
SIC Code: 3272

Facility Name: PRINTEX CORPORATION
Address: PLYMOUTH & COLONY STS.
Tribal Indicator: N
Fed Facility: No
NAIC Code: Not reported
SIC Code: 3679

Facility Name: PRINTEX CORPORATION
Address: PLYMOUTH & COLONY STS.
Tribal Indicator: N
Fed Facility: No
NAIC Code: Not reported
SIC Code: 3272

Facility Name: PRINTEX CORPORATION
Address: PLYMOUTH & COLONY STS.
Tribal Indicator: N
Fed Facility: No
NAIC Code: Not reported
SIC Code: 3679

Facility Name: PRINTEX CORPORATION
Address: PLYMOUTH & COLONY STS.
Tribal Indicator: N
Fed Facility: No
NAIC Code: Not reported
SIC Code: 3272

Facility Name: PRINTEX CORPORATION
Address: PLYMOUTH & COLONY STS.
Tribal Indicator: N
Fed Facility: No
NAIC Code: Not reported
SIC Code: 3679

PRINTEX CORPORATION (Continued) **1000128432**

CONSENT:
EPA ID: CAD009212838
Site ID: Not reported
Case Title: U.S. V. CTS PRINTEX CORPORATION AND ADN CORPORATION
Court Num: 92-20665
District: California, Nort
Entered Date: 19940525
Name: CTS SITE
Name: PRINTEX CORPORATION
Address: PLYMOUTH & COLONY STS.
City,State,Zip: MOUNTAIN VIEW, CA 94043
County: Not reported

FINDS:
Registry ID: 110071101431

Click Here for FRS Facility Detail Report:

Environmental Interest/Information System:
THE SUPERFUND ENTERPRISE MANAGEMENT SYSTEM (SEMS) INTEGRATES MULTIPLE LEGACY SYSTEMS INTO A COMPREHENSIVE TRACKING AND REPORTING TOOL, PROVIDING DATA ON THE INVENTORY OF ACTIVE AND ARCHIVED HAZARDOUS WASTE SITES EVALUATED BY THE SUPERFUND PROGRAM. IT CONTAINS SITES THAT ARE EITHER PROPOSED TO BE OR ARE ON THE NATIONAL PRIORITIES LIST (NPL) AS WELL AS SITES THAT ARE IN THE SCREENING AND ASSESSMENT PHASE FOR POSSIBLE INCLUSION ON THE NPL.
Registry ID: 110008260988

Click Here for FRS Facility Detail Report:

Environmental Interest/Information System:
California's Department of Toxic Substances Control's (DTSC's)-EnviroStor database is an online search and Geographic Information System (GIS) tool for identifying sites that have known contamination or sites for which there may be reasons to investigate further. The EnviroStor database includes the following site types: Federal Superfund sites (National Priorities List (NPL)); State Response, including Military Facilities and State Superfund; Voluntary Cleanup; and School sites.
The Integrated Compliance Information System (ICIS) provides a database that, when complete, will contain integrated enforcement and compliance information across most of EPA's programs. The vision for ICIS is to replace EPA's independent databases that contain enforcement data with a single repository for that information. Currently, ICIS contains all Federal Administrative and Judicial enforcement actions and a subset of the Permit Compliance System (PCS), which supports the National Pollutant Discharge Elimination System (NPDES). This information is maintained in ICIS by EPA in the Regional offices and it at Headquarters. A future release of ICIS will completely replace PCS and will integrate that information with Federal actions already in the system. ICIS also has the capability to track other activities that support compliance and enforcement programs, including incident tracking, compliance assistance, and compliance monitoring.
The Resource Conservation and Recovery Act Information System (RCRAInfo) is EPA's comprehensive information system in support of the Resource Conservation and Recovery Act (RCRA) of 1976 and the

PRINTEX CORPORATION (Continued) **1000128432**

Hazardous and Solid Waste Amendments (HSWA) of 1984. It tracks many types of information about generators, transporters, treaters, storers, and disposers of hazardous waste.

Click this hyperlink while viewing on your computer to access additional FINDS: detail in the EDR Site Report.

ECHO:
Envid: 1000128432
Registry ID: 110008260988

DFR URL:
Name: CTS PRINTEX, INC.
Address: Plymouth & Colony Sts.
City,State,Zip: MOUNTAIN VIEW, CA 94043

Envid: 1000128432
Registry ID: 110071101431

DFR URL:
Name: CTS PRINTEX, INC.
Address: Plymouth & Colony Sts
City,State,Zip: MOUNTAIN VIEW, CA 94043

A12 **GIBSON STUDIO INC** **RCRA-SQG** **1000820096**
NE **954 SAN RAFAEL AVE** **FINDS** **CAD983661208**
< 1/8 **MOUNTAIN VIEW, CA 94043** **ECHO**
0.002 mi. **CA HWTS**
11 ft. **Site 12 of 17 in cluster A** **CA HAZNET**

Relative: Higher
Actual: 41 ft.

RCRA Listings:
Date Form Received by Agency: 19930305
Handler Name: Gibson Studio Inc
Handler Address: San Rafael Ave
Handler City,State,Zip: MOUNTAIN VIEW, CA 94043
EPA ID: CAD983661208
Contact Name: JEFFREY IGNATOVICH
Contact Address: 954 SAN RAFAEL AVE
Contact City,State,Zip: MOUNTAIN VIEW, CA 94043
Contact Telephone: 415-961-9534
Contact Fax: Not reported
Contact Email: Not reported
Contact Title: Not reported
EPA Region: 09
Land Type: Private
Federal Waste Generator Description: Small Quantity Generator
Non-Notifier: Not reported
Biennial Report Cycle: Not reported
Accessibility: Not reported
Active Site Indicator: Handler Activities
State District Owner: Not reported
State District: Not reported
Mailing Address: SAN RAFAEL AVE
Mailing City,State,Zip: MOUNTAIN VIEW, CA 94043
Owner Name: Ronald L Gibson
Owner Type: Private
Operator Name: Not reported
Operator Type: Not reported

GIBSON STUDIO INC (Continued) **1000820096**

Short-Term Generator Activity:	No
Importer Activity:	No
Mixed Waste Generator:	No
Transporter Activity:	No
Transfer Facility Activity:	No
Recycler Activity with Storage:	No
Small Quantity On-Site Burner Exemption:	No
Smelting Melting and Refining Furnace Exemption:	No
Underground Injection Control:	No
Off-Site Waste Receipt:	No
Universal Waste Indicator:	No
Universal Waste Destination Facility:	No
Federal Universal Waste:	No
Active Site State-Reg Handler:	---
Federal Facility Indicator:	Not reported
Hazardous Secondary Material Indicator:	N
Sub-Part K Indicator:	Not reported
2018 GPRA Permit Baseline:	Not on the Baseline
2018 GPRA Renewals Baseline:	Not on the Baseline
202 GPRA Corrective Action Baseline:	No
Subject to Corrective Action Universe:	No
Non-TSDFs Where RCRA CA has Been Imposed Universe:	No
Corrective Action Priority Ranking:	No NCAPS ranking
Environmental Control Indicator:	No
Institutional Control Indicator:	No
Human Exposure Controls Indicator:	N/A
Groundwater Controls Indicator:	N/A
Significant Non-Complier Universe:	No
Unaddressed Significant Non-Complier Universe:	No
Addressed Significant Non-Complier Universe:	No
Significant Non-Complier With a Compliance Schedule Universe:	No
Financial Assurance Required:	Not reported
Handler Date of Last Change:	20000915
Recognized Trader-Importer:	No
Recognized Trader-Exporter:	No
Importer of Spent Lead Acid Batteries:	No
Exporter of Spent Lead Acid Batteries:	No
Recycler Activity Without Storage:	No
Manifest Broker:	No
Sub-Part P Indicator:	No

Handler - Owner Operator:

Owner/Operator Indicator:	Owner
Owner/Operator Name: RONALD L GIBSON	
Legal Status:	Private
Date Became Current:	Not reported
Date Ended Current:	Not reported
Owner/Operator Address:	954 SAN RAFAEL AVE
Owner/Operator City,State,Zip:	MOUNTAIN VIEW, CA 94043
Owner/Operator Telephone:	415-961-9534
Owner/Operator Telephone Ext:	Not reported
Owner/Operator Fax:	Not reported
Owner/Operator Email:	Not reported

Historic Generators:

GIBSON STUDIO INC (Continued) **1000820096**

Receive Date:	19930305
Handler Name:	GIBSON STUDIO INC
Federal Waste Generator Description:	Small Quantity Generator
State District Owner:	Not reported
Large Quantity Handler of Universal Waste:	No
Recognized Trader Importer:	No
Recognized Trader Exporter:	No
Spent Lead Acid Battery Importer:	No
Spent Lead Acid Battery Exporter:	No
Current Record:	Yes
Non Storage Recycler Activity:	Not reported
Electronic Manifest Broker:	Not reported

List of NAICS Codes and Descriptions:
NAICS Codes: No NAICS Codes Found

Facility Has Received Notices of Violations:
Violations: No Violations Found

Evaluation Action Summary:
Evaluations: No Evaluations Found

FINDS:
Registry ID: 110002893968

Click Here for FRS Facility Detail Report:

Environmental Interest/Information System:
The Resource Conservation and Recovery Act Information System (RCRAInfo) is EPA's comprehensive information system in support of the Resource Conservation and Recovery Act (RCRA) of 1976 and the Hazardous and Solid Waste Amendments (HSWA) of 1984. It tracks many types of information about generators, transporters, treaters, storers, and disposers of hazardous waste.

Click this hyperlink while viewing on your computer to access additional FINDS: detail in the EDR Site Report.

ECHO:

Envid:	1000820096
Registry ID:	110002893968

DFR URL:

Name:	GIBSON STUDIO INC
Address:	954 San Rafael Ave
City,State,Zip:	MOUNTAIN VIEW, CA 94043

HWTS:

Name:	GIBSON STUDIO INC
Address:	954 SAN RAFAEL AVE
Address 2:	Not reported
City,State,Zip:	MOUNTAIN VIEW, CA 94043
EPA ID:	CAD983661208
Inactive Date:	06/30/1998
Create Date:	03/05/1993

GIBSON STUDIO INC (Continued) **1000820096**

Last Act Date:	Not reported
Mailing Name:	Not reported
Mailing Address:	2111 LATHAM UNIT 203
Mailing Address 2:	CA
Mailing City,State,Zip:	MO 940400000
Owner Name:	HERMAN KAULS
Owner Address:	954 SAN RAFAEL AVE
Owner Address 2:	Not reported
Owner City,State,Zip:	MOUNTAIN VIEW, CA
Owner Phone:	Not reported
Owner Fax:	Not reported
Contact Name:	RON GIBSON
Contact Address:	954 SAN RAFAEL AVE INACT V98 -PH
Contact Address 2:	Not reported
City,State,Zip:	MOUNTAIN VIEW, CA
Contact Phone:	Not reported
Contact Fax:	Not reported
Facility Status:	Inactive
Facility Type:	PERMANENT
Category:	FEDERAL
Latitude:	37.407522
Longitude:	-122.073384

HAZNET:

Name:	GIBSON STUDIO INC
Address:	954 SAN RAFAEL AVE
Address 2:	Not reported
City,State,Zip:	MOUNTAIN VIEW, CA 940430000
Contact:	RON GIBSON
Telephone:	6509654824
Mailing Name:	Not reported
Mailing Address:	2111 LATHAM UNIT 203
Year:	1997
Gepaid:	CAD983661208
TSD EPA ID:	CAD003963592
CA Waste Code:	171 - Metal sludge (Alkaline solution (pH >= 12.5) with metals)
Disposal Method:	R01 - Recycler
Tons:	0.003
Year:	1997
Gepaid:	CAD983661208
TSD EPA ID:	CAD003963592
CA Waste Code:	541 - Photochemicals/photoprocessing waste
Disposal Method:	R01 - Recycler
Tons:	0.1668
Year:	1996
Gepaid:	CAD983661208
TSD EPA ID:	CAD003963592
CA Waste Code:	541 - Photochemicals/photoprocessing waste
Disposal Method:	R01 - Recycler
Tons:	3.0228
Year:	1996
Gepaid:	CAD983661208
TSD EPA ID:	CAD003963592

GIBSON STUDIO INC (Continued) **1000820096**

CA Waste Code: 171 - Metal sludge (Alkaline solution (pH >= 12.5) with metals)
Disposal Method: R01 - Recycler
Tons: 0.0044

Year: 1995
Gepaid: CAD983661208
TSD EPA ID: CAD070148432
CA Waste Code: 541 - Photochemicals/photoprocessing waste
Disposal Method: T03 - Treatment, Incineration
Tons: 1.18

Year: 1995
Gepaid: CAD983661208
TSD EPA ID: CAD003963592
CA Waste Code: 541 - Photochemicals/photoprocessing waste
Disposal Method: R01 - Recycler
Tons: 0.813

Year: 1994
Gepaid: CAD983661208
TSD EPA ID: CAD070148432
CA Waste Code: 541 - Photochemicals/photoprocessing waste
Disposal Method: T03 - Treatment, Incineration
Tons: 2.3766

Year: 1994
Gepaid: CAD983661208
TSD EPA ID: CAD070148432
CA Waste Code: 541 - Photochemicals/photoprocessing waste
Disposal Method: -
Tons: 0.3127

Year: 1994
Gepaid: CAD983661208
TSD EPA ID: CAD070148432
CA Waste Code: 171 - Metal sludge (Alkaline solution (pH >= 12.5) with metals)
Disposal Method: T03 - Treatment, Incineration
Tons: 0.0029

Year: 1993
Gepaid: CAD983661208
TSD EPA ID: CAD070148432
CA Waste Code: 541 - Photochemicals/photoprocessing waste
Disposal Method: T03 - Treatment, Incineration
Tons: 1.3551

Click this hyperlink while viewing on your computer to access
2 additional CA HAZNET: record(s) in the EDR Site Report.

Additional Information:
Year: 1997
Gen EPA ID: CAD983661208

Shipment Date: 19970131
Creation Date: 6/26/1997 0:00:00
Receipt Date: 19970131

GIBSON STUDIO INC (Continued) **1000820096**

Manifest ID:	96777287
Trans EPA ID:	CAD982430571
Trans Name:	Not reported
Trans 2 EPA ID:	Not reported
Trans 2 Name:	Not reported
TSDF EPA ID:	CAD003963592
Trans Name:	Not reported
TSDF Alt EPA ID:	CAD003963592
TSDF Alt Name:	Not reported
Waste Code Description:	171 - Metal sludge (see 121
RCRA Code:	D011
Meth Code:	R01 - Recycler
Quantity Tons:	0.003
Waste Quantity:	6
Quantity Unit:	P
Additional Code 1:	Not reported
Additional Code 2:	Not reported
Additional Code 3:	Not reported
Additional Code 4:	Not reported
Additional Code 5:	Not reported

Shipment Date:	19970131
Creation Date:	6/26/1997 0:00:00
Receipt Date:	19970131
Manifest ID:	96777287
Trans EPA ID:	CAD982430571
Trans Name:	Not reported
Trans 2 EPA ID:	Not reported
Trans 2 Name:	Not reported
TSDF EPA ID:	CAD003963592
Trans Name:	Not reported
TSDF Alt EPA ID:	CAD003963592
TSDF Alt Name:	Not reported
Waste Code Description:	541 - Photochemicals / photo processing waste
RCRA Code:	D011
Meth Code:	R01 - Recycler
Quantity Tons:	0.1668
Waste Quantity:	40
Quantity Unit:	G
Additional Code 1:	Not reported
Additional Code 2:	Not reported
Additional Code 3:	Not reported
Additional Code 4:	Not reported
Additional Code 5:	Not reported

Additional Information:

Year:	1996
Gen EPA ID:	CAD983661208

Shipment Date:	19961227
Creation Date:	5/21/1997 0:00:00
Receipt Date:	19961227
Manifest ID:	96777289
Trans EPA ID:	CAD982430571
Trans Name:	Not reported
Trans 2 EPA ID:	Not reported
Trans 2 Name:	Not reported

GIBSON STUDIO INC (Continued) **1000820096**

TSDF EPA ID:	CAD003963592
Trans Name:	Not reported
TSDF Alt EPA ID:	Not reported
TSDF Alt Name:	Not reported
Waste Code Description:	541 - Photochemicals / photo processing waste
RCRA Code:	D011
Meth Code:	R01 - Recycler
Quantity Tons:	0.3127
Waste Quantity:	75
Quantity Unit:	G
Additional Code 1:	Not reported
Additional Code 2:	Not reported
Additional Code 3:	Not reported
Additional Code 4:	Not reported
Additional Code 5:	Not reported

Shipment Date:	19961031
Creation Date:	5/20/1997 0:00:00
Receipt Date:	19961031
Manifest ID:	96200313
Trans EPA ID:	CAD982430571
Trans Name:	Not reported
Trans 2 EPA ID:	Not reported
Trans 2 Name:	Not reported
TSDF EPA ID:	CAD003963592
Trans Name:	Not reported
TSDF Alt EPA ID:	Not reported
TSDF Alt Name:	Not reported
Waste Code Description:	541 - Photochemicals / photo processing waste
RCRA Code:	D011
Meth Code:	R01 - Recycler
Quantity Tons:	0.271
Waste Quantity:	65
Quantity Unit:	G
Additional Code 1:	Not reported
Additional Code 2:	Not reported
Additional Code 3:	Not reported
Additional Code 4:	Not reported
Additional Code 5:	Not reported

Shipment Date:	19960918
Creation Date:	5/20/1997 0:00:00
Receipt Date:	19960918
Manifest ID:	96200253
Trans EPA ID:	CAD982430571
Trans Name:	Not reported
Trans 2 EPA ID:	Not reported
Trans 2 Name:	Not reported
TSDF EPA ID:	CAD003963592
Trans Name:	Not reported
TSDF Alt EPA ID:	Not reported
TSDF Alt Name:	Not reported
Waste Code Description:	541 - Photochemicals / photo processing waste
RCRA Code:	D011
Meth Code:	R01 - Recycler
Quantity Tons:	0.3127
Waste Quantity:	75

GIBSON STUDIO INC (Continued) **1000820096**

Quantity Unit:	G
Additional Code 1:	Not reported
Additional Code 2:	Not reported
Additional Code 3:	Not reported
Additional Code 4:	Not reported
Additional Code 5:	Not reported
Shipment Date:	19960812
Creation Date:	5/30/1997 0:00:00
Receipt Date:	19960812
Manifest ID:	96200140
Trans EPA ID:	CAD982430571
Trans Name:	Not reported
Trans 2 EPA ID:	Not reported
Trans 2 Name:	Not reported
TSDF EPA ID:	CAD003963592
Trans Name:	Not reported
TSDF Alt EPA ID:	Not reported
TSDF Alt Name:	Not reported
Waste Code Description:	541 - Photochemicals / photo processing waste
RCRA Code:	D011
Meth Code:	R01 - Recycler
Quantity Tons:	0.2919
Waste Quantity:	70
Quantity Unit:	G
Additional Code 1:	Not reported
Additional Code 2:	Not reported
Additional Code 3:	Not reported
Additional Code 4:	Not reported
Additional Code 5:	Not reported
Shipment Date:	19960812
Creation Date:	5/30/1997 0:00:00
Receipt Date:	19960812
Manifest ID:	96200140
Trans EPA ID:	CAD982430571
Trans Name:	Not reported
Trans 2 EPA ID:	Not reported
Trans 2 Name:	Not reported
TSDF EPA ID:	CAD003963592
Trans Name:	Not reported
TSDF Alt EPA ID:	Not reported
TSDF Alt Name:	Not reported
Waste Code Description:	171 - Metal sludge (see 121
RCRA Code:	D011
Meth Code:	R01 - Recycler
Quantity Tons:	0.0021
Waste Quantity:	4.3
Quantity Unit:	P
Additional Code 1:	Not reported
Additional Code 2:	Not reported
Additional Code 3:	Not reported
Additional Code 4:	Not reported
Additional Code 5:	Not reported
Shipment Date:	19960703
Creation Date:	5/30/1997 0:00:00

GIBSON STUDIO INC (Continued) **1000820096**

Receipt Date:	19960703
Manifest ID:	96200120
Trans EPA ID:	CAD982430571
Trans Name:	Not reported
Trans 2 EPA ID:	Not reported
Trans 2 Name:	Not reported
TSDF EPA ID:	CAD003963592
Trans Name:	Not reported
TSDF Alt EPA ID:	Not reported
TSDF Alt Name:	Not reported
Waste Code Description:	541 - Photochemicals / photo processing waste
RCRA Code:	D011
Meth Code:	R01 - Recycler
Quantity Tons:	0.3127
Waste Quantity:	75
Quantity Unit:	G
Additional Code 1:	Not reported
Additional Code 2:	Not reported
Additional Code 3:	Not reported
Additional Code 4:	Not reported
Additional Code 5:	Not reported

Shipment Date:	19960522
Creation Date:	5/30/1997 0:00:00
Receipt Date:	19960522
Manifest ID:	96200053
Trans EPA ID:	CAD982430571
Trans Name:	Not reported
Trans 2 EPA ID:	Not reported
Trans 2 Name:	Not reported
TSDF EPA ID:	CAD003963592
Trans Name:	Not reported
TSDF Alt EPA ID:	Not reported
TSDF Alt Name:	Not reported
Waste Code Description:	541 - Photochemicals / photo processing waste
RCRA Code:	D011
Meth Code:	R01 - Recycler
Quantity Tons:	0.3127
Waste Quantity:	75
Quantity Unit:	G
Additional Code 1:	Not reported
Additional Code 2:	Not reported
Additional Code 3:	Not reported
Additional Code 4:	Not reported
Additional Code 5:	Not reported

Shipment Date:	19960411
Creation Date:	10/16/1996 0:00:00
Receipt Date:	19960411
Manifest ID:	96200028
Trans EPA ID:	CAD982430571
Trans Name:	Not reported
Trans 2 EPA ID:	Not reported
Trans 2 Name:	Not reported
TSDF EPA ID:	CAD003963592
Trans Name:	Not reported
TSDF Alt EPA ID:	Not reported

GIBSON STUDIO INC (Continued) **1000820096**

TSDF Alt Name:	Not reported
Waste Code Description:	541 - Photochemicals / photo processing waste
RCRA Code:	D011
Meth Code:	R01 - Recycler
Quantity Tons:	0.3544
Waste Quantity:	85
Quantity Unit:	G
Additional Code 1:	Not reported
Additional Code 2:	Not reported
Additional Code 3:	Not reported
Additional Code 4:	Not reported
Additional Code 5:	Not reported
Shipment Date:	19960313
Creation Date:	10/16/1996 0:00:00
Receipt Date:	19960313
Manifest ID:	95697921
Trans EPA ID:	CAD982430571
Trans Name:	Not reported
Trans 2 EPA ID:	Not reported
Trans 2 Name:	Not reported
TSDF EPA ID:	CAD003963592
Trans Name:	Not reported
TSDF Alt EPA ID:	CAD003963592
TSDF Alt Name:	Not reported
Waste Code Description:	541 - Photochemicals / photo processing waste
RCRA Code:	D011
Meth Code:	R01 - Recycler
Quantity Tons:	0.2293
Waste Quantity:	55
Quantity Unit:	G
Additional Code 1:	Not reported
Additional Code 2:	Not reported
Additional Code 3:	Not reported
Additional Code 4:	Not reported
Additional Code 5:	Not reported
Shipment Date:	19960228
Creation Date:	10/16/1996 0:00:00
Receipt Date:	19960228
Manifest ID:	95697954
Trans EPA ID:	CAD982430571
Trans Name:	Not reported
Trans 2 EPA ID:	Not reported
Trans 2 Name:	Not reported
TSDF EPA ID:	CAD003963592
Trans Name:	Not reported
TSDF Alt EPA ID:	Not reported
TSDF Alt Name:	Not reported
Waste Code Description:	541 - Photochemicals / photo processing waste
RCRA Code:	D011
Meth Code:	R01 - Recycler
Quantity Tons:	0.3127
Waste Quantity:	75
Quantity Unit:	G
Additional Code 1:	Not reported
Additional Code 2:	Not reported

GIBSON STUDIO INC (Continued) **1000820096**

Additional Code 3:	Not reported
Additional Code 4:	Not reported
Additional Code 5:	Not reported

Additional Information:

Year:	1995
Gen EPA ID:	CAD983661208
Shipment Date:	19951221
Creation Date:	7/29/1996 0:00:00
Receipt Date:	19951221
Manifest ID:	95697780
Trans EPA ID:	CAD982430571
Trans Name:	Not reported
Trans 2 EPA ID:	Not reported
Trans 2 Name:	Not reported
TSDF EPA ID:	CAD003963592
Trans Name:	Not reported
TSDF Alt EPA ID:	Not reported
TSDF Alt Name:	Not reported
Waste Code Description:	541 - Photochemicals / photo processing waste
RCRA Code:	D011
Meth Code:	R01 - Recycler
Quantity Tons:	0.3127
Waste Quantity:	75
Quantity Unit:	G
Additional Code 1:	Not reported
Additional Code 2:	Not reported
Additional Code 3:	Not reported
Additional Code 4:	Not reported
Additional Code 5:	Not reported
Shipment Date:	19951128
Creation Date:	7/26/1996 0:00:00
Receipt Date:	19951128
Manifest ID:	95697750
Trans EPA ID:	CAD982430571
Trans Name:	Not reported
Trans 2 EPA ID:	Not reported
Trans 2 Name:	Not reported
TSDF EPA ID:	CAD003963592
Trans Name:	Not reported
TSDF Alt EPA ID:	Not reported
TSDF Alt Name:	Not reported
Waste Code Description:	541 - Photochemicals / photo processing waste
RCRA Code:	D011
Meth Code:	R01 - Recycler
Quantity Tons:	0.3127
Waste Quantity:	75
Quantity Unit:	G
Additional Code 1:	Not reported
Additional Code 2:	Not reported
Additional Code 3:	Not reported
Additional Code 4:	Not reported
Additional Code 5:	Not reported
Shipment Date:	19951019

GIBSON STUDIO INC (Continued) **1000820096**

Creation Date:	7/26/1996 0:00:00
Receipt Date:	19951019
Manifest ID:	95697653
Trans EPA ID:	CAD982430571
Trans Name:	Not reported
Trans 2 EPA ID:	Not reported
Trans 2 Name:	Not reported
TSDF EPA ID:	CAD003963592
Trans Name:	Not reported
TSDF Alt EPA ID:	Not reported
TSDF Alt Name:	Not reported
Waste Code Description:	541 - Photochemicals / photo processing waste
RCRA Code:	D011
Meth Code:	R01 - Recycler
Quantity Tons:	0.1876
Waste Quantity:	45
Quantity Unit:	G
Additional Code 1:	Not reported
Additional Code 2:	Not reported
Additional Code 3:	Not reported
Additional Code 4:	Not reported
Additional Code 5:	Not reported

Shipment Date:	19950801
Creation Date:	4/3/1996 0:00:00
Receipt Date:	19950802
Manifest ID:	95214716
Trans EPA ID:	CAD982430571
Trans Name:	Not reported
Trans 2 EPA ID:	Not reported
Trans 2 Name:	Not reported
TSDF EPA ID:	CAD070148432
Trans Name:	Not reported
TSDF Alt EPA ID:	CAD070148432
TSDF Alt Name:	Not reported
Waste Code Description:	541 - Photochemicals / photo processing waste
RCRA Code:	D011
Meth Code:	T03 - Treatment, Incineration
Quantity Tons:	0.2502
Waste Quantity:	60
Quantity Unit:	G
Additional Code 1:	Not reported
Additional Code 2:	Not reported
Additional Code 3:	Not reported
Additional Code 4:	Not reported
Additional Code 5:	Not reported

Shipment Date:	19950605
Creation Date:	4/2/1996 0:00:00
Receipt Date:	19950605
Manifest ID:	95214660
Trans EPA ID:	CAD982430571
Trans Name:	Not reported
Trans 2 EPA ID:	Not reported
Trans 2 Name:	Not reported
TSDF EPA ID:	CAD070148432
Trans Name:	Not reported

GIBSON STUDIO INC (Continued) **1000820096**

TSDF Alt EPA ID:	CAD070148432
TSDF Alt Name:	Not reported
Waste Code Description:	541 - Photochemicals / photo processing waste
RCRA Code:	D011
Meth Code:	T03 - Treatment, Incineration
Quantity Tons:	0.3044
Waste Quantity:	73
Quantity Unit:	G
Additional Code 1:	Not reported
Additional Code 2:	Not reported
Additional Code 3:	Not reported
Additional Code 4:	Not reported
Additional Code 5:	Not reported
Shipment Date:	19950331
Creation Date:	3/29/1996 0:00:00
Receipt Date:	19950331
Manifest ID:	95214530
Trans EPA ID:	CAD982430571
Trans Name:	Not reported
Trans 2 EPA ID:	Not reported
Trans 2 Name:	Not reported
TSDF EPA ID:	CAD070148432
Trans Name:	Not reported
TSDF Alt EPA ID:	CAD070148432
TSDF Alt Name:	Not reported
Waste Code Description:	541 - Photochemicals / photo processing waste
RCRA Code:	D011
Meth Code:	T03 - Treatment, Incineration
Quantity Tons:	0.3127
Waste Quantity:	75
Quantity Unit:	G
Additional Code 1:	Not reported
Additional Code 2:	Not reported
Additional Code 3:	Not reported
Additional Code 4:	Not reported
Additional Code 5:	Not reported
Shipment Date:	19950206
Creation Date:	3/29/1996 0:00:00
Receipt Date:	19950206
Manifest ID:	95214429
Trans EPA ID:	CAD982430571
Trans Name:	Not reported
Trans 2 EPA ID:	Not reported
Trans 2 Name:	Not reported
TSDF EPA ID:	CAD070148432
Trans Name:	Not reported
TSDF Alt EPA ID:	CAD070148432
TSDF Alt Name:	Not reported
Waste Code Description:	541 - Photochemicals / photo processing waste
RCRA Code:	D011
Meth Code:	T03 - Treatment, Incineration
Quantity Tons:	0.3127
Waste Quantity:	75
Quantity Unit:	G
Additional Code 1:	Not reported

GIBSON STUDIO INC (Continued) **1000820096**

Additional Code 2:	Not reported
Additional Code 3:	Not reported
Additional Code 4:	Not reported
Additional Code 5:	Not reported

Additional Information:

Year:	1994
Gen EPA ID:	CAD983661208
Shipment Date:	19941213
Creation Date:	3/28/1996 0:00:00
Receipt Date:	19941214
Manifest ID:	93629880
Trans EPA ID:	CAD982430571
Trans Name:	Not reported
Trans 2 EPA ID:	Not reported
Trans 2 Name:	Not reported
TSDF EPA ID:	CAD070148432
Trans Name:	Not reported
TSDF Alt EPA ID:	CAD070148432
TSDF Alt Name:	Not reported
Waste Code Description:	541 - Photochemicals / photo processing waste
RCRA Code:	D011
Meth Code:	T03 - Treatment, Incineration
Quantity Tons:	0.3127
Waste Quantity:	75
Quantity Unit:	G
Additional Code 1:	Not reported
Additional Code 2:	Not reported
Additional Code 3:	Not reported
Additional Code 4:	Not reported
Additional Code 5:	Not reported
Shipment Date:	19941108
Creation Date:	3/28/1996 0:00:00
Receipt Date:	19941108
Manifest ID:	93629980
Trans EPA ID:	CAD982430571
Trans Name:	Not reported
Trans 2 EPA ID:	Not reported
Trans 2 Name:	Not reported
TSDF EPA ID:	CAD070148432
Trans Name:	Not reported
TSDF Alt EPA ID:	CAD070148432
TSDF Alt Name:	Not reported
Waste Code Description:	541 - Photochemicals / photo processing waste
RCRA Code:	D011
Meth Code:	T03 - Treatment, Incineration
Quantity Tons:	0.3127
Waste Quantity:	75
Quantity Unit:	G
Additional Code 1:	Not reported
Additional Code 2:	Not reported
Additional Code 3:	Not reported
Additional Code 4:	Not reported
Additional Code 5:	Not reported

GIBSON STUDIO INC (Continued) **1000820096**

Shipment Date:	19941108
Creation Date:	3/28/1996 0:00:00
Receipt Date:	19941108
Manifest ID:	93629980
Trans EPA ID:	CAD982430571
Trans Name:	Not reported
Trans 2 EPA ID:	Not reported
Trans 2 Name:	Not reported
TSDF EPA ID:	CAD070148432
Trans Name:	Not reported
TSDF Alt EPA ID:	CAD070148432
TSDF Alt Name:	Not reported
Waste Code Description:	171 - Metal sludge (see 121
RCRA Code:	D011
Meth Code:	T03 - Treatment, Incineration
Quantity Tons:	0.0029
Waste Quantity:	5.9
Quantity Unit:	P
Additional Code 1:	Not reported
Additional Code 2:	Not reported
Additional Code 3:	Not reported
Additional Code 4:	Not reported
Additional Code 5:	Not reported

Shipment Date:	19940928
Creation Date:	3/26/1996 0:00:00
Receipt Date:	19940928
Manifest ID:	93629760
Trans EPA ID:	CAD982430571
Trans Name:	Not reported
Trans 2 EPA ID:	Not reported
Trans 2 Name:	Not reported
TSDF EPA ID:	CAD070148432
Trans Name:	Not reported
TSDF Alt EPA ID:	Not reported
TSDF Alt Name:	Not reported
Waste Code Description:	541 - Photochemicals / photo processing waste
RCRA Code:	D011
Meth Code:	T03 - Treatment, Incineration
Quantity Tons:	0.3127
Waste Quantity:	75
Quantity Unit:	G
Additional Code 1:	Not reported
Additional Code 2:	Not reported
Additional Code 3:	Not reported
Additional Code 4:	Not reported
Additional Code 5:	Not reported

Shipment Date:	19940823
Creation Date:	3/26/1996 0:00:00
Receipt Date:	19940823
Manifest ID:	93102775
Trans EPA ID:	CAD982430571
Trans Name:	Not reported
Trans 2 EPA ID:	Not reported
Trans 2 Name:	Not reported
TSDF EPA ID:	CAD070148432

GIBSON STUDIO INC (Continued) **1000820096**

Trans Name:	Not reported
TSDF Alt EPA ID:	CAD070148432
TSDF Alt Name:	Not reported
Waste Code Description:	541 - Photochemicals / photo processing waste
RCRA Code:	D011
Meth Code:	T03 - Treatment, Incineration
Quantity Tons:	0.3127
Waste Quantity:	75
Quantity Unit:	G
Additional Code 1:	Not reported
Additional Code 2:	Not reported
Additional Code 3:	Not reported
Additional Code 4:	Not reported
Additional Code 5:	Not reported

Shipment Date:	19940621
Creation Date:	3/26/1996 0:00:00
Receipt Date:	19940621
Manifest ID:	93102763
Trans EPA ID:	CAD982430571
Trans Name:	Not reported
Trans 2 EPA ID:	Not reported
Trans 2 Name:	Not reported
TSDF EPA ID:	CAD070148432
Trans Name:	Not reported
TSDF Alt EPA ID:	CAD070148432
TSDF Alt Name:	Not reported
Waste Code Description:	541 - Photochemicals / photo processing waste
RCRA Code:	D011
Meth Code:	T03 - Treatment, Incineration
Quantity Tons:	0.3127
Waste Quantity:	75
Quantity Unit:	G
Additional Code 1:	Not reported
Additional Code 2:	Not reported
Additional Code 3:	Not reported
Additional Code 4:	Not reported
Additional Code 5:	Not reported

Shipment Date:	19940601
Creation Date:	3/26/1996 0:00:00
Receipt Date:	Not reported
Manifest ID:	93102726
Trans EPA ID:	CAD982430571
Trans Name:	Not reported
Trans 2 EPA ID:	Not reported
Trans 2 Name:	Not reported
TSDF EPA ID:	CAD070148432
Trans Name:	Not reported
TSDF Alt EPA ID:	Not reported
TSDF Alt Name:	Not reported
Waste Code Description:	541 - Photochemicals / photo processing waste
RCRA Code:	D011
Meth Code:	- Not reported
Quantity Tons:	0.3127
Waste Quantity:	75
Quantity Unit:	G

GIBSON STUDIO INC (Continued) **1000820096**

Additional Code 1:	Not reported
Additional Code 2:	Not reported
Additional Code 3:	Not reported
Additional Code 4:	Not reported
Additional Code 5:	Not reported
Shipment Date:	19940426
Creation Date:	3/25/1996 0:00:00
Receipt Date:	19940426
Manifest ID:	93102618
Trans EPA ID:	CAD982430571
Trans Name:	Not reported
Trans 2 EPA ID:	Not reported
Trans 2 Name:	Not reported
TSDF EPA ID:	CAD070148432
Trans Name:	Not reported
TSDF Alt EPA ID:	CAD070148432
TSDF Alt Name:	Not reported
Waste Code Description:	541 - Photochemicals / photo processing waste
RCRA Code:	D011
Meth Code:	T03 - Treatment, Incineration
Quantity Tons:	0.3127
Waste Quantity:	75
Quantity Unit:	G
Additional Code 1:	Not reported
Additional Code 2:	Not reported
Additional Code 3:	Not reported
Additional Code 4:	Not reported
Additional Code 5:	Not reported
Shipment Date:	19940310
Creation Date:	9/15/1995 0:00:00
Receipt Date:	19940310
Manifest ID:	93102542
Trans EPA ID:	CAD982430571
Trans Name:	Not reported
Trans 2 EPA ID:	Not reported
Trans 2 Name:	Not reported
TSDF EPA ID:	CAD070148432
Trans Name:	Not reported
TSDF Alt EPA ID:	CAD070148432
TSDF Alt Name:	Not reported
Waste Code Description:	541 - Photochemicals / photo processing waste
RCRA Code:	D011
Meth Code:	T03 - Treatment, Incineration
Quantity Tons:	0.2502
Waste Quantity:	60
Quantity Unit:	G
Additional Code 1:	Not reported
Additional Code 2:	Not reported
Additional Code 3:	Not reported
Additional Code 4:	Not reported
Additional Code 5:	Not reported
Shipment Date:	19940208
Creation Date:	9/15/1995 0:00:00
Receipt Date:	19940208

GIBSON STUDIO INC (Continued) **1000820096**

Manifest ID:	93102445
Trans EPA ID:	CAD982430571
Trans Name:	Not reported
Trans 2 EPA ID:	Not reported
Trans 2 Name:	Not reported
TSDF EPA ID:	CAD070148432
Trans Name:	Not reported
TSDF Alt EPA ID:	CAD070148432
TSDF Alt Name:	Not reported
Waste Code Description:	541 - Photochemicals / photo processing waste
RCRA Code:	D011
Meth Code:	T03 - Treatment, Incineration
Quantity Tons:	0.2502
Waste Quantity:	60
Quantity Unit:	G
Additional Code 1:	Not reported
Additional Code 2:	Not reported
Additional Code 3:	Not reported
Additional Code 4:	Not reported
Additional Code 5:	Not reported

Additional Information:

Year:	1993
Gen EPA ID:	CAD983661208
Shipment Date:	19931222
Creation Date:	9/14/1995 0:00:00
Receipt Date:	19931222
Manifest ID:	93185963
Trans EPA ID:	CAD982430571
Trans Name:	Not reported
Trans 2 EPA ID:	Not reported
Trans 2 Name:	Not reported
TSDF EPA ID:	CAD070148432
Trans Name:	Not reported
TSDF Alt EPA ID:	CAD070148432
TSDF Alt Name:	Not reported
Waste Code Description:	171 - Metal sludge (see 121
RCRA Code:	D011
Meth Code:	T03 - Treatment, Incineration
Quantity Tons:	0.0015
Waste Quantity:	3
Quantity Unit:	P
Additional Code 1:	Not reported
Additional Code 2:	Not reported
Additional Code 3:	Not reported
Additional Code 4:	Not reported
Additional Code 5:	Not reported
Shipment Date:	19931222
Creation Date:	9/14/1995 0:00:00
Receipt Date:	19931222
Manifest ID:	93185963
Trans EPA ID:	CAD982430571
Trans Name:	Not reported
Trans 2 EPA ID:	Not reported
Trans 2 Name:	Not reported

GIBSON STUDIO INC (Continued) **1000820096**

TSDF EPA ID:	CAD070148432
Trans Name:	Not reported
TSDF Alt EPA ID:	CAD070148432
TSDF Alt Name:	Not reported
Waste Code Description:	541 - Photochemicals / photo processing waste
RCRA Code:	D011
Meth Code:	T03 - Treatment, Incineration
Quantity Tons:	0.2293
Waste Quantity:	55
Quantity Unit:	G
Additional Code 1:	Not reported
Additional Code 2:	Not reported
Additional Code 3:	Not reported
Additional Code 4:	Not reported
Additional Code 5:	Not reported
Shipment Date:	19931123
Creation Date:	9/14/1995 0:00:00
Receipt Date:	19931123
Manifest ID:	93185948
Trans EPA ID:	CAD982430571
Trans Name:	Not reported
Trans 2 EPA ID:	Not reported
Trans 2 Name:	Not reported
TSDF EPA ID:	CAD070148432
Trans Name:	Not reported
TSDF Alt EPA ID:	CAD070148432
TSDF Alt Name:	Not reported
Waste Code Description:	541 - Photochemicals / photo processing waste
RCRA Code:	D011
Meth Code:	T03 - Treatment, Incineration
Quantity Tons:	0.3753
Waste Quantity:	90
Quantity Unit:	G
Additional Code 1:	Not reported
Additional Code 2:	Not reported
Additional Code 3:	Not reported
Additional Code 4:	Not reported
Additional Code 5:	Not reported
Shipment Date:	19931027
Creation Date:	9/12/1995 0:00:00
Receipt Date:	Not reported
Manifest ID:	93185874
Trans EPA ID:	CAD982430571
Trans Name:	Not reported
Trans 2 EPA ID:	Not reported
Trans 2 Name:	Not reported
TSDF EPA ID:	CAD070148432
Trans Name:	Not reported
TSDF Alt EPA ID:	Not reported
TSDF Alt Name:	Not reported
Waste Code Description:	541 - Photochemicals / photo processing waste
RCRA Code:	D011
Meth Code:	- Not reported
Quantity Tons:	0.3753
Waste Quantity:	90

GIBSON STUDIO INC (Continued) **1000820096**

Quantity Unit:	G
Additional Code 1:	Not reported
Additional Code 2:	Not reported
Additional Code 3:	Not reported
Additional Code 4:	Not reported
Additional Code 5:	Not reported
Shipment Date:	19930930
Creation Date:	9/12/1995 0:00:00
Receipt Date:	Not reported
Manifest ID:	93185840
Trans EPA ID:	CAD982430571
Trans Name:	Not reported
Trans 2 EPA ID:	Not reported
Trans 2 Name:	Not reported
TSDF EPA ID:	CAD070148432
Trans Name:	Not reported
TSDF Alt EPA ID:	Not reported
TSDF Alt Name:	Not reported
Waste Code Description:	541 - Photochemicals / photo processing waste
RCRA Code:	D011
Meth Code:	- Not reported
Quantity Tons:	0.2502
Waste Quantity:	60
Quantity Unit:	G
Additional Code 1:	Not reported
Additional Code 2:	Not reported
Additional Code 3:	Not reported
Additional Code 4:	Not reported
Additional Code 5:	Not reported
Shipment Date:	19930830
Creation Date:	9/12/1995 0:00:00
Receipt Date:	19930830
Manifest ID:	93185728
Trans EPA ID:	CAD982430571
Trans Name:	Not reported
Trans 2 EPA ID:	Not reported
Trans 2 Name:	Not reported
TSDF EPA ID:	CAD070148432
Trans Name:	Not reported
TSDF Alt EPA ID:	CAD070148432
TSDF Alt Name:	Not reported
Waste Code Description:	541 - Photochemicals / photo processing waste
RCRA Code:	D011
Meth Code:	T03 - Treatment, Incineration
Quantity Tons:	0.1876
Waste Quantity:	45
Quantity Unit:	G
Additional Code 1:	Not reported
Additional Code 2:	Not reported
Additional Code 3:	Not reported
Additional Code 4:	Not reported
Additional Code 5:	Not reported
Shipment Date:	19930830
Creation Date:	9/12/1995 0:00:00

GIBSON STUDIO INC (Continued) **1000820096**

Receipt Date:	19930830
Manifest ID:	93185728
Trans EPA ID:	CAD982430571
Trans Name:	Not reported
Trans 2 EPA ID:	Not reported
Trans 2 Name:	Not reported
TSDF EPA ID:	CAD070148432
Trans Name:	Not reported
TSDF Alt EPA ID:	CAD070148432
TSDF Alt Name:	Not reported
Waste Code Description:	171 - Metal sludge (see 121
RCRA Code:	D011
Meth Code:	T03 - Treatment, Incineration
Quantity Tons:	0.0015
Waste Quantity:	3
Quantity Unit:	P
Additional Code 1:	Not reported
Additional Code 2:	Not reported
Additional Code 3:	Not reported
Additional Code 4:	Not reported
Additional Code 5:	Not reported

Shipment Date:	19930702
Creation Date:	9/9/1995 0:00:00
Receipt Date:	19930702
Manifest ID:	93185616
Trans EPA ID:	CAD982430571
Trans Name:	Not reported
Trans 2 EPA ID:	Not reported
Trans 2 Name:	Not reported
TSDF EPA ID:	CAD070148432
Trans Name:	Not reported
TSDF Alt EPA ID:	Not reported
TSDF Alt Name:	Not reported
Waste Code Description:	541 - Photochemicals / photo processing waste
RCRA Code:	D011
Meth Code:	T03 - Treatment, Incineration
Quantity Tons:	0.2502
Waste Quantity:	60
Quantity Unit:	G
Additional Code 1:	Not reported
Additional Code 2:	Not reported
Additional Code 3:	Not reported
Additional Code 4:	Not reported
Additional Code 5:	Not reported

Shipment Date:	19930527
Creation Date:	9/9/1995 0:00:00
Receipt Date:	19930527
Manifest ID:	92665959
Trans EPA ID:	CAD982430571
Trans Name:	Not reported
Trans 2 EPA ID:	Not reported
Trans 2 Name:	Not reported
TSDF EPA ID:	CAD070148432
Trans Name:	Not reported
TSDF Alt EPA ID:	CAD070148432

GIBSON STUDIO INC (Continued) **1000820096**

TSDF Alt Name:	Not reported
Waste Code Description:	171 - Metal sludge (see 121
RCRA Code:	D011
Meth Code:	T03 - Treatment, Incineration
Quantity Tons:	0.002
Waste Quantity:	4
Quantity Unit:	P
Additional Code 1:	Not reported
Additional Code 2:	Not reported
Additional Code 3:	Not reported
Additional Code 4:	Not reported
Additional Code 5:	Not reported
Shipment Date:	19930527
Creation Date:	9/9/1995 0:00:00
Receipt Date:	19930527
Manifest ID:	92665959
Trans EPA ID:	CAD982430571
Trans Name:	Not reported
Trans 2 EPA ID:	Not reported
Trans 2 Name:	Not reported
TSDF EPA ID:	CAD070148432
Trans Name:	Not reported
TSDF Alt EPA ID:	CAD070148432
TSDF Alt Name:	Not reported
Waste Code Description:	541 - Photochemicals / photo processing waste
RCRA Code:	D011
Meth Code:	T03 - Treatment, Incineration
Quantity Tons:	0.3127
Waste Quantity:	75
Quantity Unit:	G
Additional Code 1:	Not reported
Additional Code 2:	Not reported
Additional Code 3:	Not reported
Additional Code 4:	Not reported
Additional Code 5:	Not reported

A13 **GIBSON STUDIO LLC** **CA CUPA Listings** **S121469080**
NE **954 SAN RAFAEL AV** **N/A**
< 1/8 **MOUNTAIN VIEW, CA 94043**
0.002 mi.
11 ft. **Site 13 of 17 in cluster A**

Relative:
Higher

Actual:
41 ft.

CUPA SANTA CLARA:

Name:	GIBSON STUDIO LLC
Address:	954 SAN RAFAEL AV
City,State,Zip:	MOUNTAIN VIEW, CA 94043
Region:	SANTA CLARA
Telephone:	4159619534
UDF Email:	Not reported
PE#:	2205
Program Description:	GENERATES 100 KG TO < 5 TONS/YEAR
Program Identifier:	DEH PERMIT-HAZ WASTE GENERATOR PROGRAM
Latitude:	37.407458
Longitude:	-122.073088
Record ID:	PR0313897
Facility ID:	FA0204350

A14 **STATCOMM, INC.** **RCRA NonGen / NLR** **1026051706**
East **939 SAN RAFAEL AVE.** **CAC003058595**
< 1/8 **MOUNTAIN VIEW, CA 94043**
0.027 mi.
142 ft. **Site 14 of 17 in cluster A**

Relative: **Higher**
Actual: **41 ft.**

RCRA Listings:

Date Form Received by Agency:		20200304
Handler Name:		Statcomm, Inc.
Handler Address:		939 San Rafael Ave.
Handler City,State,Zip:		MOUNTAIN VIEW, CA 94043
EPA ID:		CAC003058595
Contact Name:		TED VILLANUEVA
Contact Address:		939 SAN RAFAEL AVE.
Contact City,State,Zip:		MTN. VIEW, CA 94043
Contact Telephone:		650-988-9508
Contact Fax:		Not reported
Contact Email:		TVILLANUEVA@STATCOMM.COM
Contact Title:		Not reported
EPA Region:		09
Land Type:		Not reported
Federal Waste Generator Description:		Not a generator, verified
Non-Notifier:		Not reported
Biennial Report Cycle:		Not reported
Accessibility:		Not reported
Active Site Indicator:		Not reported
State District Owner:		Not reported
State District:		Not reported
Mailing Address:		939 SAN RAFAEL AVE.
Mailing City,State,Zip:		MTN. VIEW, CA 94043
Owner Name:	Richard Schwank	
Owner Type:		Other
Operator Name:	Ted Villanueva	
Operator Type:		Other
Short-Term Generator Activity:		No
Importer Activity:		No
Mixed Waste Generator:		No
Transporter Activity:		No
Transfer Facility Activity:		No
Recycler Activity with Storage:		No
Small Quantity On-Site Burner Exemption:		No
Smelting Melting and Refining Furnace Exemption:		No
Underground Injection Control:		No
Off-Site Waste Receipt:		No
Universal Waste Indicator:		No
Universal Waste Destination Facility:		No
Federal Universal Waste:		No
Active Site State-Reg Handler:		---
Federal Facility Indicator:		Not reported
Hazardous Secondary Material Indicator:		N
Sub-Part K Indicator:		Not reported
2018 GPRA Permit Baseline:		Not on the Baseline
2018 GPRA Renewals Baseline:		Not on the Baseline
202 GPRA Corrective Action Baseline:		No
Subject to Corrective Action Universe:		No
Non-TSDFs Where RCRA CA has Been Imposed Universe:		No
Corrective Action Priority Ranking:		No NCAPS ranking
Environmental Control Indicator:		No
Institutional Control Indicator:		No

STATCOMM, INC. (Continued) **1026051706**

Human Exposure Controls Indicator:	N/A
Groundwater Controls Indicator:	N/A
Significant Non-Complier Universe:	No
Unaddressed Significant Non-Complier Universe:	No
Addressed Significant Non-Complier Universe:	No
Significant Non-Complier With a Compliance Schedule Universe:	No
Financial Assurance Required:	Not reported
Handler Date of Last Change:	20200306
Recognized Trader-Importer:	No
Recognized Trader-Exporter:	No
Importer of Spent Lead Acid Batteries:	No
Exporter of Spent Lead Acid Batteries:	No
Recycler Activity Without Storage:	No
Manifest Broker:	No
Sub-Part P Indicator:	No

Handler - Owner Operator:

Owner/Operator Indicator:	Owner
Owner/Operator Name: RICHARD SCHWANK	
Legal Status:	Other
Date Became Current:	Not reported
Date Ended Current:	Not reported
Owner/Operator Address:	939 SAN RAFAEL AVE.
Owner/Operator City,State,Zip:	MTN. VIEW, CA 94043
Owner/Operator Telephone:	650-988-9508
Owner/Operator Telephone Ext:	Not reported
Owner/Operator Fax:	Not reported
Owner/Operator Email:	Not reported

Owner/Operator Indicator:	Operator
Owner/Operator Name: TED VILLANUEVA	
Legal Status:	Other
Date Became Current:	Not reported
Date Ended Current:	Not reported
Owner/Operator Address:	939 SAN RAFAEL AVE.
Owner/Operator City,State,Zip:	MTN. VIEW, CA 94043
Owner/Operator Telephone:	650-988-9508
Owner/Operator Telephone Ext:	Not reported
Owner/Operator Fax:	Not reported
Owner/Operator Email:	Not reported

Historic Generators:

Receive Date:	20200304
Handler Name: STATCOMM, INC.	
Federal Waste Generator Description:	Not a generator, verified
State District Owner:	Not reported
Large Quantity Handler of Universal Waste:	No
Recognized Trader Importer:	No
Recognized Trader Exporter:	No
Spent Lead Acid Battery Importer:	No
Spent Lead Acid Battery Exporter:	No
Current Record:	Yes
Non Storage Recycler Activity:	Not reported
Electronic Manifest Broker:	Not reported

STATCOMM, INC. (Continued) **1026051706**

List of NAICS Codes and Descriptions:
NAICS Code: 561621
NAICS Description: Security Systems Services (Except Locksmiths)

Facility Has Received Notices of Violations:
Violations: No Violations Found

Evaluation Action Summary:
Evaluations: No Evaluations Found

B15 **HACKETT PIPELINE INC** **CA CUPA Listings** **S121472275**
WNW **963 LINDA VISTA AV** **N/A**
< 1/8 **MOUNTAIN VIEW, CA 94043**
0.030 mi.
158 ft. **Site 1 of 10 in cluster B**

Relative:
Higher

Actual:
41 ft.

CUPA SANTA CLARA:
Name: HACKETT PIPELINE INC
Address: 963 LINDA VISTA AV
City,State,Zip: MOUNTAIN VIEW, CA 94043
Region: SANTA CLARA
Telephone: 6509651792
UDF Email: Not reported
PE#: 2201
Program Description: GENERATES WASTE OIL ONLY
Program Identifier: DEH PERMIT-HAZ WASTE GENERATOR PROGRAM
Latitude: 37.407751
Longitude: -122.075334
Record ID: PR0368299
Facility ID: FA0252992

B16 **MARK MERRILL** **CA CUPA Listings** **S110373700**
West **941 LINDA VISTA AV B** **N/A**
< 1/8 **MOUNTAIN VIEW, CA 94043**
0.036 mi.
188 ft. **Site 2 of 10 in cluster B**

Relative:
Higher

Actual:
42 ft.

CUPA SANTA CLARA:
Name: MARK MERRILL
Address: 941 LINDA VISTA AV B
City,State,Zip: MOUNTAIN VIEW, CA 94043
Region: SANTA CLARA
Telephone: 6509641303
UDF Email: Not reported
PE#: 2202
Program Description: GENERATES <100 KG/YR OR USED OIL ONLY
Program Identifier: DEH PERMIT-HAZ WASTE GENERATOR PROGRAM
Latitude: 37.407436
Longitude: -122.075335
Record ID: PR0378607
Facility ID: FA0258533

B17 **MARK MERRILL** **CA CERS HAZ WASTE** **S121786268**
West **941 LINDA VISTA AVENUE UNIT B** **CA CERS** **N/A**
< 1/8 **MOUNTAIN VIEW, CA 94043**
0.036 mi.
188 ft. **Site 3 of 10 in cluster B**

Relative:
Higher

Actual:
42 ft.

CERS HAZ WASTE:
Name: MARK MERRILL
Address: 941 LINDA VISTA AVENUE UNIT B
City,State,Zip: MOUNTAIN VIEW, CA 94043
Site ID: 46670
CERS ID: 10356586
CERS Description: Hazardous Waste Generator

CERS:
Name: MARK MERRILL
Address: 941 LINDA VISTA AVENUE UNIT B
City,State,Zip: MOUNTAIN VIEW, CA 94043
Site ID: 46670
CERS ID: 10356586
CERS Description: Chemical Storage Facilities

Violations:
Site ID: 46670
Site Name: Mark Merrill
Violation Date: 02-09-2016
Citation: HSC 6.5 Multiple Sections - California Health and Safety Code, Chapter 6.5, Section(s) Multiple Sections
Violation Description: Haz Waste Generator Program - Operations/Maintenance - General
Violation Notes: Several 5 gallon containers of used oil in back of the shop were open without caps.
Violation Division: Santa Clara County Environmental Health
Violation Program: HW
Violation Source: CERS,

Site ID: 46670
Site Name: Mark Merrill
Violation Date: 09-27-2016
Citation: HSC 6.95 25508(a)(1) - California Health and Safety Code, Chapter 6.95, Section(s) 25508(a)(1)
Violation Description: Failure to complete and electronically submit hazardous material inventory information for all reportable hazardous materials on site at or above reportable quantities.
Violation Notes: Returned to compliance on 12/07/2016. Gas cylinders
Violation Division: Mountain View Fire Department
Violation Program: HMRRP
Violation Source: CERS,

Site ID: 46670
Site Name: Mark Merrill
Violation Date: 02-09-2016
Citation: HSC 6.5 Multiple Sections - California Health and Safety Code, Chapter 6.5, Section(s) Multiple Sections
Violation Description: Haz Waste Generator Program - Operations/Maintenance - General
Violation Notes: Observed buckets open with used oil and some overfilled without labels near the hot tank washer. Also observed bead blast waste in a pan underneath the blaster machine. Clean up these waste accumulating and store in a closed container with proper hazardous waste label as needed. Note: The bead blast waste needs a hazardous determination.

MARK MERRILL (Continued) **S121786268**

Violation Division:	Santa Clara County Environmental Health
Violation Program:	HW
Violation Source:	CERS,
Site ID:	46670
Site Name:	Mark Merrill
Violation Date:	09-05-2019
Citation:	HSC 6.95 25508(a)(1) - California Health and Safety Code, Chapter 6.95, Section(s) 25508(a)(1)
Violation Description:	Failure to annually review and electronically certify that the business plan is complete and accurate on or before the annual due date.
Violation Notes:	Returned to compliance on 09/05/2019. Failure to annually review and electronically certify that the business plan is complete and accurate on or before the annual due date. (HSC 6.95 25508(a)(1), 25508.2).
Violation Division:	Mountain View Fire Department
Violation Program:	HMRRP
Violation Source:	CERS,
Site ID:	46670
Site Name:	Mark Merrill
Violation Date:	09-05-2019
Citation:	Un-Specified
Violation Description:	Business Plan Program - Administration/Documentation - General Local Ordinance
Violation Notes:	Returned to compliance on 09/05/2019. Failure to obtain or renew a hazardous materials storage permit from the City of Mountain View. (MVCC 24.3.0).
Violation Division:	Mountain View Fire Department
Violation Program:	HMRRP
Violation Source:	CERS,
Site ID:	46670
Site Name:	Mark Merrill
Violation Date:	02-09-2016
Citation:	22 CCR 12 66262.12 - California Code of Regulations, Title 22, Chapter 12, Section(s) 66262.12
Violation Description:	Failure to obtain and/or maintain an Active EPA ID.
Violation Notes:	The facilities EPA Number is inactive CAL000293753; please call DTSC at 800-618-6942 to reactivate.
Violation Division:	Santa Clara County Environmental Health
Violation Program:	HW
Violation Source:	CERS,
Site ID:	46670
Site Name:	Mark Merrill
Violation Date:	02-09-2016
Citation:	22 CCR 12 66262.40(c) - California Code of Regulations, Title 22, Chapter 12, Section(s) 66262.40(c)
Violation Description:	Failure to determine if the waste generated is a hazardous waste and to maintain analysis results for three years.
Violation Notes:	Please make a determination the bead blast waste whether it containers regulated heavy metals. A proper hazardous waste determination is required for all wastes.
Violation Division:	Santa Clara County Environmental Health
Violation Program:	HW
Violation Source:	CERS,

MARK MERRILL (Continued) **S121786268**

Site ID: 46670
Site Name: Mark Merrill
Violation Date: 04-15-2025
Citation: HSC 6.95 25508.1(a)-(f) - California Health and Safety Code, Chapter 6.95, Section(s) 25508.1(a)-(f)
Violation Description: Failure to electronically update business plan within 30 days of any one of the following events: A 100 percent or more increase in the quantity of a previously disclosed material. Any handling of a previously undisclosed hazardous materials at or above reportable quantities. A change of business address, business ownership, or business name. A substantial change in the handler's operations that requires modification to any portion of the business plan.
Violation Notes: Remove hazardous waste
Violation Division: Mountain View Fire Department
Violation Program: HMRRP
Violation Source: CERS,

Site ID: 46670
Site Name: Mark Merrill
Violation Date: 02-09-2016
Citation: 22 CCR 12 66262.34(f) - California Code of Regulations, Title 22, Chapter 12, Section(s) 66262.34(f)
Violation Description: Failure to properly label hazardous waste accumulation containers with the following requirements: "Hazardous Waste", name and address of the generator, physical and chemical characteristics of the Hazardous Waste, and starting accumulation date.
Violation Notes: 3 x 5 gallon containers of used oil were not properly labeled.
Violation Division: Santa Clara County Environmental Health
Violation Program: HW
Violation Source: CERS,

Evaluation:
Eval General Type: Other/Unknown
Eval Date: 09-05-2019
Violations Found: No
Eval Type: Other, not routine, done by local agency
Eval Notes: Not reported
Eval Division: Mountain View Fire Department
Eval Program: HMRRP
Eval Source: CERS,

Eval General Type: Compliance Evaluation Inspection
Eval Date: 10-09-2013
Violations Found: No
Eval Type: Routine done by local agency
Eval Notes: Not reported
Eval Division: Mountain View Fire Department
Eval Program: HMRRP
Eval Source: CERS,

Eval General Type: Other/Unknown
Eval Date: 11-01-2016
Violations Found: No
Eval Type: Other, not routine, done by local agency
Eval Notes: Not reported
Eval Division: Mountain View Fire Department
Eval Program: HMRRP

MARK MERRILL (Continued) **S121786268**

Eval Source: CERS,

Eval General Type: Compliance Evaluation Inspection
Eval Date: 02-09-2016
Violations Found: Yes
Eval Type: Routine done by local agency
Eval Notes: Facility operates as a hobby shop; no billing or revenue generated per Ray Schubert. However, the site generates hazardous waste and is not a residence or household.
Eval Division: Santa Clara County Environmental Health
Eval Program: HW
Eval Source: CERS,

Eval General Type: Compliance Evaluation Inspection
Eval Date: 04-15-2025
Violations Found: Yes
Eval Type: Routine done by local agency
Eval Notes: Not reported
Eval Division: Mountain View Fire Department
Eval Program: HMRRP
Eval Source: CERS,

Eval General Type: Other/Unknown
Eval Date: 12-07-2016
Violations Found: No
Eval Type: Other, not routine, done by local agency
Eval Notes: All violations corrected
Eval Division: Mountain View Fire Department
Eval Program: HMRRP
Eval Source: CERS,

Eval General Type: Compliance Evaluation Inspection
Eval Date: 12-10-2019
Violations Found: No
Eval Type: Routine done by local agency
Eval Notes: No Violations observed
Eval Division: Mountain View Fire Department
Eval Program: HMRRP
Eval Source: CERS,

Eval General Type: Compliance Evaluation Inspection
Eval Date: 09-05-2019
Violations Found: Yes
Eval Type: Routine done by local agency
Eval Notes: Not reported
Eval Division: Mountain View Fire Department
Eval Program: HMRRP
Eval Source: CERS,

Eval General Type: Compliance Evaluation Inspection
Eval Date: 09-27-2016
Violations Found: Yes
Eval Type: Routine done by local agency
Eval Notes: Not reported
Eval Division: Mountain View Fire Department
Eval Program: HMRRP
Eval Source: CERS,

MARK MERRILL (Continued) **S121786268**

Affiliation:

Affiliation Type Desc:	Environmental Contact
Entity Name:	Mark Merrill
Entity Title:	Not reported
Affiliation Address:	941 Linda Vista Ave., Unit B
Affiliation City:	Mountain View
Affiliation State:	CA
Affiliation Country:	Not reported
Affiliation Zip:	94043
Affiliation Phone:	,

Affiliation Type Desc:	Legal Owner
Entity Name:	Mark Merrill
Entity Title:	Not reported
Affiliation Address:	941 Linda Vista Ave., Unit B
Affiliation City:	Mountain View
Affiliation State:	CA
Affiliation Country:	United States
Affiliation Zip:	94043
Affiliation Phone:	(650) 365-8358,

Affiliation Type Desc:	CUPA District
Entity Name:	Santa Clara County Environmental Health
Entity Title:	Not reported
Affiliation Address:	1555 Berger Drive, Suite 300
Affiliation City:	San Jose
Affiliation State:	CA
Affiliation Country:	Not reported
Affiliation Zip:	95112-2716
Affiliation Phone:	(408) 918-3400,

Affiliation Type Desc:	Identification Signer
Entity Name:	Mark Merrill
Entity Title:	Owner
Affiliation Address:	Not reported
Affiliation City:	Not reported
Affiliation State:	Not reported
Affiliation Country:	Not reported
Affiliation Zip:	Not reported
Affiliation Phone:	,

Affiliation Type Desc:	Operator
Entity Name:	Mark Merrill
Entity Title:	Not reported
Affiliation Address:	Not reported
Affiliation City:	Not reported
Affiliation State:	Not reported
Affiliation Country:	Not reported
Affiliation Zip:	Not reported
Affiliation Phone:	(650) 964-1303,

Affiliation Type Desc:	Property Owner
Entity Name:	Mark Merrill & Margaret Lynch
Entity Title:	Not reported
Affiliation Address:	91 Wilburn Avenue
Affiliation City:	Atherton
Affiliation State:	CA

MARK MERRILL (Continued) **S121786268**

Affiliation Country:	United States
Affiliation Zip:	94027
Affiliation Phone:	(650) 283-6404,
Affiliation Type Desc:	Document Preparer
Entity Name:	Mark Merrill
Entity Title:	Not reported
Affiliation Address:	Not reported
Affiliation City:	Not reported
Affiliation State:	Not reported
Affiliation Country:	Not reported
Affiliation Zip:	Not reported
Affiliation Phone:	,
Affiliation Type Desc:	Facility Mailing Address
Entity Name:	Mailing Address
Entity Title:	Not reported
Affiliation Address:	941 Linda Vista Ave., Unit B
Affiliation City:	Mountain View
Affiliation State:	CA
Affiliation Country:	Not reported
Affiliation Zip:	94043
Affiliation Phone:	,
Affiliation Type Desc:	Parent Corporation
Entity Name:	Mark Merrill
Entity Title:	Not reported
Affiliation Address:	Not reported
Affiliation City:	Not reported
Affiliation State:	Not reported
Affiliation Country:	Not reported
Affiliation Zip:	Not reported
Affiliation Phone:	,

B18 **GUARANTEED EXPRESS** **CA CUPA Listings** **S121472254**
West **941 LINDA VISTA AV** **N/A**
< 1/8 **MOUNTAIN VIEW, CA 94043**
0.036 mi.
188 ft. **Site 4 of 10 in cluster B**

Relative: CUPA SANTA CLARA:
Higher

Name:	GUARANTEED EXPRESS
Address:	941 LINDA VISTA AV
City,State,Zip:	MOUNTAIN VIEW, CA 94043
Region:	SANTA CLARA
Telephone:	6509387800
UDF Email:	Not reported
PE#:	2205
Program Description:	GENERATES 100 KG TO < 5 TONS/YEAR
Program Identifier:	DEH PERMIT-HAZ WASTE GENERATOR PROGRAM
Latitude:	37.407436
Longitude:	-122.075335
Record ID:	PR0368111
Facility ID:	FA0252863

Actual:
42 ft.

B19 **VENEZIA MFG CO INC** **CA CUPA Listings** **S121472026**
West **941 LINDA VISTA AV** **N/A**
< 1/8 **MOUNTAIN VIEW, CA 94043**
0.036 mi.
188 ft. **Site 5 of 10 in cluster B**

Relative: **Higher**
Actual: **42 ft.**

CUPA SANTA CLARA:

Name:	VENEZIA MFG CO INC
Address:	941 LINDA VISTA AV
City,State,Zip:	MOUNTAIN VIEW, CA 94043
Region:	SANTA CLARA
Telephone:	6509616872
UDF Email:	Not reported
PE#:	2202
Program Description:	GENERATES <100 KG/YR OR USED OIL ONLY
Program Identifier:	DEH PERMIT-HAZ WASTE GENERATOR PROGRAM
Latitude:	37.407436
Longitude:	-122.075335
Record ID:	PR0366233
Facility ID:	FA0251936

C20 **WAKO LIFE SCIENCES INC** **RCRA NonGen / NLR** **1024820342**
NNE **1025 TERRA BELLA AVE STE A** **CAL000333311**
< 1/8 **MOUNTAIN VIEW, CA 94043**
0.038 mi.
202 ft. **Site 1 of 11 in cluster C**

Relative: **Lower**
Actual: **40 ft.**

RCRA Listings:

Date Form Received by Agency:		20080605
Handler Name:		Wako Life Sciences Inc
Handler Address:		1025 Terra Bella Ave Ste A
Handler City,State,Zip:		MOUNTAIN VIEW, CA 94043-1829
EPA ID:		CAL000333311
Contact Name:		MARI IWAMOTO
Contact Address:		1025 TERRA BELLA AVE SUITE A
Contact City,State,Zip:		MOUNTAIN VIEW, CA 94043
Contact Telephone:		650-210-9153
Contact Fax:		650-210-9170
Contact Email:		M-IWAMOTO@WAKOUSA.COM
Contact Title:		Not reported
EPA Region:		09
Land Type:		Not reported
Federal Waste Generator Description:		Not a generator, verified
Non-Notifier:		Not reported
Biennial Report Cycle:		Not reported
Accessibility:		Not reported
Active Site Indicator:		Handler Activities
State District Owner:		Not reported
State District:		Not reported
Mailing Address:		1025 TERRA BELLA AVE STE A
Mailing City,State,Zip:		MOUNTAIN VIEW, CA 94043-1829
Owner Name:	Wako Life Sciences Inc	
Owner Type:		Other
Operator Name:	Mari Iwamoto	
Operator Type:		Other
Short-Term Generator Activity:		No
Importer Activity:		No
Mixed Waste Generator:		No
Transporter Activity:		No
Transfer Facility Activity:		No

WAKO LIFE SCIENCES INC (Continued) **1024820342**

Recycler Activity with Storage:	No
Small Quantity On-Site Burner Exemption:	No
Smelting Melting and Refining Furnace Exemption:	No
Underground Injection Control:	No
Off-Site Waste Receipt:	No
Universal Waste Indicator:	Yes
Universal Waste Destination Facility:	Yes
Federal Universal Waste:	No
Active Site State-Reg Handler:	---
Federal Facility Indicator:	Not reported
Hazardous Secondary Material Indicator:	N
Sub-Part K Indicator:	Not reported
2018 GPRA Permit Baseline:	Not on the Baseline
2018 GPRA Renewals Baseline:	Not on the Baseline
202 GPRA Corrective Action Baseline:	No
Subject to Corrective Action Universe:	No
Non-TSDFs Where RCRA CA has Been Imposed Universe:	No
Corrective Action Priority Ranking:	No NCAPS ranking
Environmental Control Indicator:	No
Institutional Control Indicator:	No
Human Exposure Controls Indicator:	N/A
Groundwater Controls Indicator:	N/A
Significant Non-Complier Universe:	No
Unaddressed Significant Non-Complier Universe:	No
Addressed Significant Non-Complier Universe:	No
Significant Non-Complier With a Compliance Schedule Universe:	No
Financial Assurance Required:	Not reported
Handler Date of Last Change:	20180905
Recognized Trader-Importer:	No
Recognized Trader-Exporter:	No
Importer of Spent Lead Acid Batteries:	No
Exporter of Spent Lead Acid Batteries:	No
Recycler Activity Without Storage:	No
Manifest Broker:	No
Sub-Part P Indicator:	No

Handler - Owner Operator:

Owner/Operator Indicator:	Owner
Owner/Operator Name: WAKO LIFE SCIENCES INC	
Legal Status:	Other
Date Became Current:	Not reported
Date Ended Current:	Not reported
Owner/Operator Address:	1025 TERRA BELLA STE A
Owner/Operator City,State,Zip:	MOUNTAIN VIEW, CA 94043-0000
Owner/Operator Telephone:	650-210-9153
Owner/Operator Telephone Ext:	Not reported
Owner/Operator Fax:	Not reported
Owner/Operator Email:	Not reported

Owner/Operator Indicator:	Operator
Owner/Operator Name: MARI IWAMOTO	
Legal Status:	Other
Date Became Current:	Not reported
Date Ended Current:	Not reported
Owner/Operator Address:	1025 TERRA BELLA AVE SUITE A
Owner/Operator City,State,Zip:	MOUNTAIN VIEW, CA 94043

WAKO LIFE SCIENCES INC (Continued) **1024820342**

Owner/Operator Telephone: 650-210-9153
Owner/Operator Telephone Ext: Not reported
Owner/Operator Fax: Not reported
Owner/Operator Email: Not reported

Historic Generators:
Receive Date: 20080605
Handler Name: WAKO LIFE SCIENCES INC
Federal Waste Generator Description: Not a generator, verified
State District Owner: Not reported
Large Quantity Handler of Universal Waste: No
Recognized Trader Importer: No
Recognized Trader Exporter: No
Spent Lead Acid Battery Importer: No
Spent Lead Acid Battery Exporter: No
Current Record: Yes
Non Storage Recycler Activity: Not reported
Electronic Manifest Broker: Not reported

List of NAICS Codes and Descriptions:
NAICS Code: 325413
NAICS Description: In-Vitro Diagnostic Substance Manufacturing

NAICS Code: 54171
NAICS Description: Research And Development In The Physical, Engineering, And Life Sciences

Facility Has Received Notices of Violations:
Violations: No Violations Found

Evaluation Action Summary:
Evaluations: No Evaluations Found

C21 **FUJIFILM WAKO DIAGNOSTICS U.S.A CORPORATION** **RCRA-SQG** **1018273792**
NNE **1025 TERRA BELLA AVE** **E MANIFEST** **CAR000259903**
< 1/8 **MOUNTAIN VIEW, CA 94043**
0.038 mi.
202 ft. **Site 2 of 11 in cluster C**

Relative: **Lower**
Actual: **40 ft.**

RCRA Listings:
Date Form Received by Agency: 20180418
Handler Name: Fujifilm Wako Diagnostics U.S.A Corporation
Handler Address: Terra Bella Ave
Handler City,State,Zip: MOUNTAIN VIEW, CA 94043
EPA ID: CAR000259903
Contact Name: MARI IWAMOTO
Contact Address: TERRA BELLA AVE STE A
Contact City,State,Zip: MOUNTAIN VIEW, CA 94043
Contact Telephone: 650-210-9153 x138
Contact Fax: Not reported
Contact Email: MARI.A.LWAMOTO@FUJIFILM.COM
Contact Title: SCIENTIST
EPA Region: 09
Land Type: Private
Federal Waste Generator Description: Small Quantity Generator

FUJIFILM WAKO DIAGNOSTICS U.S.A CORPORATION (Continued) **1018273792**

Non-Notifier:	Not reported
Biennial Report Cycle:	Not reported
Accessibility:	Not reported
Active Site Indicator:	Handler Activities
State District Owner:	Not reported
State District:	Not reported
Mailing Address:	TERRA BELLA AVE STE A
Mailing City,State,Zip:	MOUNTAIN VIEW, CA 94043
Owner Name:	Green Valley Corporation C/O Barry Swenson Builders
Owner Type:	Private
Operator Name:	Fujifilm Wako Diagnostics U.S.A. Corporation
Operator Type:	Private
Short-Term Generator Activity:	No
Importer Activity:	No
Mixed Waste Generator:	No
Transporter Activity:	No
Transfer Facility Activity:	No
Recycler Activity with Storage:	No
Small Quantity On-Site Burner Exemption:	No
Smelting Melting and Refining Furnace Exemption:	No
Underground Injection Control:	No
Off-Site Waste Receipt:	No
Universal Waste Indicator:	No
Universal Waste Destination Facility:	No
Federal Universal Waste:	No
Active Site State-Reg Handler:	---
Federal Facility Indicator:	Not reported
Hazardous Secondary Material Indicator:	N
Sub-Part K Indicator:	Not reported
2018 GPRA Permit Baseline:	Not on the Baseline
2018 GPRA Renewals Baseline:	Not on the Baseline
202 GPRA Corrective Action Baseline:	No
Subject to Corrective Action Universe:	No
Non-TSDFs Where RCRA CA has Been Imposed Universe:	No
Corrective Action Priority Ranking:	No NCAPS ranking
Environmental Control Indicator:	No
Institutional Control Indicator:	No
Human Exposure Controls Indicator:	N/A
Groundwater Controls Indicator:	N/A
Significant Non-Complier Universe:	No
Unaddressed Significant Non-Complier Universe:	No
Addressed Significant Non-Complier Universe:	No
Significant Non-Complier With a Compliance Schedule Universe:	No
Financial Assurance Required:	Not reported
Handler Date of Last Change:	20180430
Recognized Trader-Importer:	No
Recognized Trader-Exporter:	No
Importer of Spent Lead Acid Batteries:	No
Exporter of Spent Lead Acid Batteries:	No
Recycler Activity Without Storage:	No
Manifest Broker:	No
Sub-Part P Indicator:	No

Hazardous Waste Summary:

Waste Code:	D001
Waste Description:	Ignitable Waste

FUJIFILM WAKO DIAGNOSTICS U.S.A CORPORATION (Continued) **1018273792**

Waste Code: D002
Waste Description: Corrosive Waste

Waste Code: D011
Waste Description: Silver

Waste Code: F003
Waste Description: The Following Spent Nonhalogenated Solvents: Xylene, Acetone, Ethyl Acetate, Ethyl Benzene, Ethyl Ether, Methyl Isobutyl Ketone, N-Butyl Alcohol, Cyclohexanone, And Methanol; All Spent Solvent Mixtures/Blends Containing, Before Use, Only The Above Spent Nonhalogenated Solvents; And All Spent Solvent Mixtures/Blends Containing, Before Use, One Or More Of The Above Nonhalogenated Solvents, And A Total Of Ten Percent Or More (By Volume) Of One Or More Of Those Solvents Listed In F001, F002, F004, And F005; And Still Bottoms From The Recovery Of These Spent Solvents And Spent Solvent Mixtures.

Handler - Owner Operator:
Owner/Operator Indicator: Owner
Owner/Operator Name: GREEN VALLEY CORPORATION C/O BARRY SWENSON BUILDERS
Legal Status: Private
Date Became Current: 20151028
Date Ended Current: Not reported
Owner/Operator Address: 777 N FIRST ST 5TH FLOOR
Owner/Operator City,State,Zip: SAN JOSE, CA 95112
Owner/Operator Telephone: 408-287-0246
Owner/Operator Telephone Ext: Not reported
Owner/Operator Fax: Not reported
Owner/Operator Email: Not reported

Owner/Operator Indicator: Operator
Owner/Operator Name: FUJIFILM WAKO DIAGNOSTICS U.S.A. CORPORATION
Legal Status: Private
Date Became Current: 20180401
Date Ended Current: Not reported
Owner/Operator Address: 1025 TERRA BELLA AVE
Owner/Operator City,State,Zip: MOUNTAIN VIEW, CA 94043
Owner/Operator Telephone: Not reported
Owner/Operator Telephone Ext: Not reported
Owner/Operator Fax: Not reported
Owner/Operator Email: Not reported

Owner/Operator Indicator: Owner
Owner/Operator Name: 1ST AMER EXCH CO LLC AS QUAL INTERMED FO
Legal Status: Private
Date Became Current: 20151028
Date Ended Current: Not reported
Owner/Operator Address: 777 N FIRST ST 5TH FLOOR
Owner/Operator City,State,Zip: SAN JOSE, CA 95112
Owner/Operator Telephone: Not reported
Owner/Operator Telephone Ext: Not reported
Owner/Operator Fax: Not reported
Owner/Operator Email: Not reported

Owner/Operator Indicator: Operator
Owner/Operator Name: WAKO LIFE SCIENCES

FUJIFILM WAKO DIAGNOSTICS U.S.A CORPORATION (Continued) **1018273792**

Legal Status: Private
Date Became Current: 20151001
Date Ended Current: Not reported
Owner/Operator Address: Not reported
Owner/Operator City,State,Zip: Not reported
Owner/Operator Telephone: Not reported
Owner/Operator Telephone Ext: Not reported
Owner/Operator Fax: Not reported
Owner/Operator Email: Not reported

Historic Generators:
Receive Date: 20160229
Handler Name: WAKO LIFE SCIENCES
Federal Waste Generator Description: Small Quantity Generator
State District Owner: Not reported
Large Quantity Handler of Universal Waste: No
Recognized Trader Importer: No
Recognized Trader Exporter: No
Spent Lead Acid Battery Importer: No
Spent Lead Acid Battery Exporter: No
Current Record: No
Non Storage Recycler Activity: Not reported
Electronic Manifest Broker: Not reported

Receive Date: 20180418
Handler Name: FUJIFILM WAKO DIAGNOSTICS U.S.A CORPORATION
Federal Waste Generator Description: Small Quantity Generator
State District Owner: Not reported
Large Quantity Handler of Universal Waste: No
Recognized Trader Importer: No
Recognized Trader Exporter: No
Spent Lead Acid Battery Importer: No
Spent Lead Acid Battery Exporter: No
Current Record: Yes
Non Storage Recycler Activity: No
Electronic Manifest Broker: No

List of NAICS Codes and Descriptions:
NAICS Code: 423450
NAICS Description: Medical, Dental, And Hospital Equipment And Supplies Merchant Wholesalers

Facility Has Received Notices of Violations:
Violations: No Violations Found

Evaluation Action Summary:
Evaluations: No Evaluations Found

E MANIFEST:
Manifest Tracking Number: 000242748DAT
Last Updated Date: 20181214
Shipped Date: 20180815
Received Date: 20180922
Manifest Status: Signed

FUJIFILM WAKO DIAGNOSTICS U.S.A CORPORATION (Continued) **1018273792**

Submission Type:	DataImage5Copy
Origin Type:	Service
Generator EPA ID:	CAR000259903
Generator Name:	Fujifilm Wako Diagnostics
Generator Location Street Number:	1025
Generator Location Street 1:	1025 1025 TERRA BELLA AVE. SUITE A
Generator Location Street 2:	Not reported
Generator Location City:	MOUNTAIN VIEW
Generator Location State:	CA
Generator Location Zip:	94043
Generator Mail Street Number:	1025
Generator Mail Street 1:	1025 TERRA BELLA AVE. SUITE A
Generator Mail Street 2:	Not reported
Generator Mail City:	MOUNTAIN VIEW
Generator Mail Zip:	94043
Generator Mail State:	CA
Generator Contact Company Name:	Not reported
Designated Facility EPA ID:	IND000646943
Designated Facility Name:	Not reported
Designated Facility Mail Street Number:	Not reported
Designated Facility Mail Street 1:	Not reported
Designated Facility Mail Street 2:	4343 KENNEDY AVE
Designated Facility Mail City:	EAST CHICAGO
Designated Facility Mail Zip:	46312
Designated Facility Mail State:	IN
Designated Facility Location Street Number:	Not reported
Designated Facility Location Street 1:	4343 KENNEDY AVE
Designated Facility Location Street 2:	Not reported
Designated Facility Location City:	EAST CHICAGO
Designated Facility Location Zip:	46312
Designated Facility Location State:	IN
Designated Facility Contact Company Name:	Tradebe Treatment & Recycling Llc
Manifest Residue Indicator:	N
Rejection Indicator:	N
Manifest Tracking Number:	000242922DAT
Last Updated Date:	20181214
Shipped Date:	20181010
Received Date:	20181117
Manifest Status:	Signed
Submission Type:	DataImage5Copy
Origin Type:	Service
Generator EPA ID:	CAR000259903
Generator Name:	Fujifilm Wako Diagnostics
Generator Location Street Number:	1025
Generator Location Street 1:	1025 1025 TERRA BELLA AVE. SUITE A
Generator Location Street 2:	Not reported
Generator Location City:	MOUNTAIN VIEW
Generator Location State:	CA
Generator Location Zip:	94043
Generator Mail Street Number:	1025
Generator Mail Street 1:	1025 TERRA BELLA AVE. SUITE A
Generator Mail Street 2:	Not reported
Generator Mail City:	MOUNTAIN VIEW
Generator Mail Zip:	94043
Generator Mail State:	CA
Generator Contact Company Name:	Not reported

FUJIFILM WAKO DIAGNOSTICS U.S.A CORPORATION (Continued) **1018273792**

Designated Facility EPA ID:	IND000646943
Designated Facility Name:	Not reported
Designated Facility Mail Street Number:	Not reported
Designated Facility Mail Street 1:	Not reported
Designated Facility Mail Street 2:	4343 KENNEDY AVE
Designated Facility Mail City:	EAST CHICAGO
Designated Facility Mail Zip:	46312
Designated Facility Mail State:	IN
Designated Facility Location Street Number:	Not reported
Designated Facility Location Street 1:	4343 KENNEDY AVE
Designated Facility Location Street 2:	Not reported
Designated Facility Location City:	EAST CHICAGO
Designated Facility Location Zip:	46312
Designated Facility Location State:	IN
Designated Facility Contact Company Name:	Tradebe Treatment & Recycling Llc
Manifest Residue Indicator:	N
Rejection Indicator:	N

Manifest Tracking Number:	020454751JJK
Last Updated Date:	20201217
Shipped Date:	20200624
Received Date:	20200806
Manifest Status:	Corrected
Submission Type:	DataImage5Copy
Origin Type:	Service
Generator EPA ID:	CAR000259903
Generator Name:	Fujifilm Wako Diagnostics
Generator Location Street Number:	Not reported
Generator Location Street 1:	1025 TERRA BELLA AVE., SUITE A
Generator Location Street 2:	Not reported
Generator Location City:	MOUNTAIN VIEW
Generator Location State:	CA
Generator Location Zip:	94043
Generator Mail Street Number:	Not reported
Generator Mail Street 1:	1025 TERRA BELLA AVE., SUITE A
Generator Mail Street 2:	Not reported
Generator Mail City:	MOUNTAIN VIEW
Generator Mail Zip:	94043
Generator Mail State:	CA
Generator Contact Company Name:	FUJIFILM WAKO DIAGNOSTICS
Designated Facility EPA ID:	ARD069748192
Designated Facility Name:	Clean Harbors El Dorado Llc
Designated Facility Mail Street Number:	Not reported
Designated Facility Mail Street 1:	Not reported
Designated Facility Mail Street 2:	309 American Circle
Designated Facility Mail City:	El Dorado
Designated Facility Mail Zip:	71730
Designated Facility Mail State:	AR
Designated Facility Location Street Number:	Not reported
Designated Facility Location Street 1:	309 American Circle
Designated Facility Location Street 2:	Not reported
Designated Facility Location City:	El Dorado
Designated Facility Location Zip:	71730
Designated Facility Location State:	AR
Designated Facility Contact Company Name:	Not reported
Manifest Residue Indicator:	N
Rejection Indicator:	N

FUJIFILM WAKO DIAGNOSTICS U.S.A CORPORATION (Continued) **1018273792**

Manifest Tracking Number:	001521040VES
Last Updated Date:	20210609
Shipped Date:	20200828
Received Date:	20200902
Manifest Status:	Corrected
Submission Type:	DataImage5Copy
Origin Type:	Service
Generator EPA ID:	CAR000107698
Generator Name:	Deepcell Inc
Generator Location Street Number:	Not reported
Generator Location Street 1:	1025 TERRA BELLA AVE
Generator Location Street 2:	#STE B
Generator Location City:	MOUNTAIN VIEW
Generator Location State:	CA
Generator Location Zip:	94043
Generator Mail Street Number:	Not reported
Generator Mail Street 1:	1025 TERRA BELLA AVE
Generator Mail Street 2:	#STE B
Generator Mail City:	MOUNTAIN VIEW
Generator Mail Zip:	94043
Generator Mail State:	CA
Generator Contact Company Name:	Not reported
Designated Facility EPA ID:	CAD008302903
Designated Facility Name:	Not reported
Designated Facility Mail Street Number:	107
Designated Facility Mail Street 1:	Not reported
Designated Facility Mail Street 2:	SOUTH MOTOR AVENUE
Designated Facility Mail City:	AZUSA
Designated Facility Mail Zip:	91702
Designated Facility Mail State:	CA
Designated Facility Location Street Number:	1704
Designated Facility Location Street 1:	W FIRST ST
Designated Facility Location Street 2:	Not reported
Designated Facility Location City:	AZUSA
Designated Facility Location Zip:	91702
Designated Facility Location State:	CA
Designated Facility Contact Company Name:	Veolia Es Technical Solutions Llc
Manifest Residue Indicator:	N
Rejection Indicator:	N

Manifest Tracking Number:	001521041VES
Last Updated Date:	20200914
Shipped Date:	20200828
Received Date:	20200901
Manifest Status:	Signed
Submission Type:	DataImage5Copy
Origin Type:	Service
Generator EPA ID:	CAR000107698
Generator Name:	Deepcell Inc
Generator Location Street Number:	Not reported
Generator Location Street 1:	1025 TERRA BELLA AVE
Generator Location Street 2:	#STE B
Generator Location City:	MOUNTAIN VIEW
Generator Location State:	CA
Generator Location Zip:	94043
Generator Mail Street Number:	Not reported
Generator Mail Street 1:	1025 TERRA BELLA AVE

FUJIFILM WAKO DIAGNOSTICS U.S.A CORPORATION (Continued) **1018273792**

Generator Mail Street 2:	#STE B
Generator Mail City:	MOUNTAIN VIEW
Generator Mail Zip:	94043
Generator Mail State:	CA
Generator Contact Company Name:	Not reported
Designated Facility EPA ID:	CAT080014079
Designated Facility Name:	Not reported
Designated Facility Mail Street Number:	1125
Designated Facility Mail Street 1:	CA94801 CA013US 1125
Designated Facility Mail Street 2:	HENSLEY STREET
Designated Facility Mail City:	RICHMOND
Designated Facility Mail Zip:	94801
Designated Facility Mail State:	CA
Designated Facility Location Street Number:	1125
Designated Facility Location Street 1:	HENSLEY STREET
Designated Facility Location Street 2:	Not reported
Designated Facility Location City:	RICHMOND
Designated Facility Location Zip:	94801-2118
Designated Facility Location State:	CA
Designated Facility Contact Company Name:	Veolia Es Technical Solutions Llc Richmond
Manifest Residue Indicator:	N
Rejection Indicator:	N

Manifest Tracking Number:	001521155VES
Last Updated Date:	20200713
Shipped Date:	20200619
Received Date:	20200623
Manifest Status:	Signed
Submission Type:	DataImage5Copy
Origin Type:	Service
Generator EPA ID:	CAR000107698
Generator Name:	Deepcell Inc
Generator Location Street Number:	Not reported
Generator Location Street 1:	1025 TERRA BELLA AVE
Generator Location Street 2:	#STE B
Generator Location City:	MOUNTAIN VIEW
Generator Location State:	CA
Generator Location Zip:	94043
Generator Mail Street Number:	Not reported
Generator Mail Street 1:	1025 TERRA BELLA AVE
Generator Mail Street 2:	#STE B
Generator Mail City:	MOUNTAIN VIEW
Generator Mail Zip:	94043
Generator Mail State:	CA
Generator Contact Company Name:	Not reported
Designated Facility EPA ID:	CAT080014079
Designated Facility Name:	Not reported
Designated Facility Mail Street Number:	1125
Designated Facility Mail Street 1:	CA94801 CA013US 1125
Designated Facility Mail Street 2:	HENSLEY STREET
Designated Facility Mail City:	RICHMOND
Designated Facility Mail Zip:	94801
Designated Facility Mail State:	CA
Designated Facility Location Street Number:	1125
Designated Facility Location Street 1:	HENSLEY STREET
Designated Facility Location Street 2:	Not reported
Designated Facility Location City:	RICHMOND

FUJIFILM WAKO DIAGNOSTICS U.S.A CORPORATION (Continued) **1018273792**

Designated Facility Location Zip:	94801-2118
Designated Facility Location State:	CA
Designated Facility Contact Company Name:	Veolia Es Technical Solutions Llc Richmond
Manifest Residue Indicator:	N
Rejection Indicator:	N

Manifest Tracking Number:	001798374VES
Last Updated Date:	20210823
Shipped Date:	20210803
Received Date:	20210811
Manifest Status:	Signed
Submission Type:	DataImage5Copy
Origin Type:	Service
Generator EPA ID:	CAR000107698
Generator Name:	Deepcell Inc
Generator Location Street Number:	Not reported
Generator Location Street 1:	1025 TERRA BELLA AVE
Generator Location Street 2:	#STE B
Generator Location City:	MOUNTAIN VIEW
Generator Location State:	CA
Generator Location Zip:	94043
Generator Mail Street Number:	Not reported
Generator Mail Street 1:	1025 TERRA BELLA AVE
Generator Mail Street 2:	#STE B
Generator Mail City:	MOUNTAIN VIEW
Generator Mail Zip:	94043
Generator Mail State:	CA
Generator Contact Company Name:	Not reported
Designated Facility EPA ID:	CAT080014079
Designated Facility Name:	Not reported
Designated Facility Mail Street Number:	1125
Designated Facility Mail Street 1:	1125 HENSLEY STREET
Designated Facility Mail Street 2:	L.L.C.
Designated Facility Mail City:	RICHMOND
Designated Facility Mail Zip:	94801
Designated Facility Mail State:	CA
Designated Facility Location Street Number:	1125
Designated Facility Location Street 1:	L.L.C.
Designated Facility Location Street 2:	1125 HENSLEY STREET
Designated Facility Location City:	RICHMOND
Designated Facility Location Zip:	94801
Designated Facility Location State:	CA
Designated Facility Contact Company Name:	Veolia Es Technical Solutions,
Manifest Residue Indicator:	N
Rejection Indicator:	N

Manifest Tracking Number:	001798375VES
Last Updated Date:	20210816
Shipped Date:	20210803
Received Date:	20210811
Manifest Status:	Signed
Submission Type:	DataImage5Copy
Origin Type:	Service
Generator EPA ID:	CAR000107698
Generator Name:	Deepcell Inc
Generator Location Street Number:	Not reported
Generator Location Street 1:	1025 TERRA BELLA AVE

FUJIFILM WAKO DIAGNOSTICS U.S.A CORPORATION (Continued) **1018273792**

Generator Location Street 2:	#STE B
Generator Location City:	MOUNTAIN VIEW
Generator Location State:	CA
Generator Location Zip:	94043
Generator Mail Street Number:	Not reported
Generator Mail Street 1:	1025 TERRA BELLA AVE
Generator Mail Street 2:	#STE B
Generator Mail City:	MOUNTAIN VIEW
Generator Mail Zip:	94043
Generator Mail State:	CA
Generator Contact Company Name:	Not reported
Designated Facility EPA ID:	CAD008302903
Designated Facility Name:	Not reported
Designated Facility Mail Street Number:	107
Designated Facility Mail Street 1:	1704 W. FIRST STREET
Designated Facility Mail Street 2:	L.L.C.
Designated Facility Mail City:	AZUSA
Designated Facility Mail Zip:	91702
Designated Facility Mail State:	CA
Designated Facility Location Street Number:	1704
Designated Facility Location Street 1:	L.L.C.
Designated Facility Location Street 2:	1704 W. FIRST STREET
Designated Facility Location City:	AZUSA
Designated Facility Location Zip:	91702
Designated Facility Location State:	CA
Designated Facility Contact Company Name:	Veolia Es Technical Solutions,
Manifest Residue Indicator:	N
Rejection Indicator:	N

Manifest Tracking Number:	001799050VES
Last Updated Date:	20210823
Shipped Date:	20210818
Received Date:	20210820
Manifest Status:	Signed
Submission Type:	DataImage5Copy
Origin Type:	Service
Generator EPA ID:	CAR000107698
Generator Name:	Deepcell Inc
Generator Location Street Number:	Not reported
Generator Location Street 1:	1025 TERRA BELLA AVE
Generator Location Street 2:	#STE B
Generator Location City:	MOUNTAIN VIEW
Generator Location State:	CA
Generator Location Zip:	94043
Generator Mail Street Number:	Not reported
Generator Mail Street 1:	1025 TERRA BELLA AVE
Generator Mail Street 2:	#STE B
Generator Mail City:	MOUNTAIN VIEW
Generator Mail Zip:	94043
Generator Mail State:	CA
Generator Contact Company Name:	Not reported
Designated Facility EPA ID:	CAD008302903
Designated Facility Name:	Not reported
Designated Facility Mail Street Number:	107
Designated Facility Mail Street 1:	1704 W. FIRST STREET
Designated Facility Mail Street 2:	L.L.C.
Designated Facility Mail City:	AZUSA

FUJIFILM WAKO DIAGNOSTICS U.S.A CORPORATION (Continued) **1018273792**

Designated Facility Mail Zip:	91702
Designated Facility Mail State:	CA
Designated Facility Location Street Number:	1704
Designated Facility Location Street 1:	L.L.C.
Designated Facility Location Street 2:	1704 W. FIRST STREET
Designated Facility Location City:	AZUSA
Designated Facility Location Zip:	91702
Designated Facility Location State:	CA
Designated Facility Contact Company Name:	Veolia Es Technical Solutions,
Manifest Residue Indicator:	N
Rejection Indicator:	N

Manifest Tracking Number:	001799051VES
Last Updated Date:	20210920
Shipped Date:	20210818
Received Date:	20210825
Manifest Status:	Signed
Submission Type:	DataImage5Copy
Origin Type:	Service
Generator EPA ID:	CAR000107698
Generator Name:	Deepcell Inc
Generator Location Street Number:	Not reported
Generator Location Street 1:	1025 TERRA BELLA AVE
Generator Location Street 2:	#STE B
Generator Location City:	MOUNTAIN VIEW
Generator Location State:	CA
Generator Location Zip:	94043
Generator Mail Street Number:	Not reported
Generator Mail Street 1:	1025 TERRA BELLA AVE
Generator Mail Street 2:	#STE B
Generator Mail City:	MOUNTAIN VIEW
Generator Mail Zip:	94043
Generator Mail State:	CA
Generator Contact Company Name:	Not reported
Designated Facility EPA ID:	CAT080014079
Designated Facility Name:	Not reported
Designated Facility Mail Street Number:	1125
Designated Facility Mail Street 1:	1125 HENSLEY STREET
Designated Facility Mail Street 2:	L.L.C.
Designated Facility Mail City:	RICHMOND
Designated Facility Mail Zip:	94801
Designated Facility Mail State:	CA
Designated Facility Location Street Number:	1125
Designated Facility Location Street 1:	L.L.C.
Designated Facility Location Street 2:	1125 HENSLEY STREET
Designated Facility Location City:	RICHMOND
Designated Facility Location Zip:	94801
Designated Facility Location State:	CA
Designated Facility Contact Company Name:	Veolia Es Technical Solutions,
Manifest Residue Indicator:	N
Rejection Indicator:	N

Manifest Tracking Number:	001801286VES
Last Updated Date:	20210524
Shipped Date:	20210415
Received Date:	20210421
Manifest Status:	Corrected

FUJIFILM WAKO DIAGNOSTICS U.S.A CORPORATION (Continued) **1018273792**

Submission Type:	DataImage5Copy
Origin Type:	Service
Generator EPA ID:	CAR000107698
Generator Name:	Deepcell Inc
Generator Location Street Number:	Not reported
Generator Location Street 1:	1025 TERRA BELLA AVE
Generator Location Street 2:	#STE B
Generator Location City:	MOUNTAIN VIEW
Generator Location State:	CA
Generator Location Zip:	94043
Generator Mail Street Number:	Not reported
Generator Mail Street 1:	1025 TERRA BELLA AVE
Generator Mail Street 2:	#STE B
Generator Mail City:	MOUNTAIN VIEW
Generator Mail Zip:	94043
Generator Mail State:	CA
Generator Contact Company Name:	Not reported
Designated Facility EPA ID:	CAD008302903
Designated Facility Name:	Not reported
Designated Facility Mail Street Number:	107
Designated Facility Mail Street 1:	1704 W. FIRST STREET
Designated Facility Mail Street 2:	L.L.C.
Designated Facility Mail City:	AZUSA
Designated Facility Mail Zip:	91702
Designated Facility Mail State:	CA
Designated Facility Location Street Number:	1704
Designated Facility Location Street 1:	L.L.C.
Designated Facility Location Street 2:	1704 W. FIRST STREET
Designated Facility Location City:	AZUSA
Designated Facility Location Zip:	91702
Designated Facility Location State:	CA
Designated Facility Contact Company Name:	Veolia Es Technical Solutions,
Manifest Residue Indicator:	N
Rejection Indicator:	N

Transporter:

Manifest Tracking Number:	001801287VES
Transporter Line Number:	1
Transporter EPA ID:	NJD080631369
Transporter Name:	Veolia Es Technical Solutions

Waste Line:

Manifest Tracking Number:	001801287VES
Waste Line Number:	1
U.S. DOT Hazardous Indicator:	N
U.S. DOT ID Number:	Not reported
U.S. DOT Description:	Not reported
Non-Hazardous Waste Description:	Non-Rcra Hazardous Waste Liquid, (Formamide)
Number of Containers:	1
Container Type Code:	DF
Container Type Description:	Fiberboard or plastic drums, barrels, kegs
Waste Quantity:	40
Quantity Unit of Measure Code:	P
Quantity Unit of Measure Description:	Pounds
Waste Quantity, in Tons:	0.02
Acute Waste Quantity, in Tons:	0

FUJIFILM WAKO DIAGNOSTICS U.S.A CORPORATION (Continued) **1018273792**

Non-Acute Waste Quantity, in Tons:	0.02
Waste Quantity, in Kilograms:	18.1406
Acute Waste Quantity, in Kilograms:	0
Non-Acute Waste Quantity, in Kilorgrams:	18.1406
Management Method Code:	H141
Management Method Description:	STORAGE, BULKING AND/OR TRANSFER OFF SITE
Waste Residue Indicator:	N
Quantity Discrepancy Indicator:	N
Waste Type Discrepancy Indicator:	N
Waste Density:	Not reported
Waste Density Unit of Measure Code:	Not reported
Waste Density Unit of Measure Description:	Not reported
Form Code:	Not reported
Form Code Description:	Not reported
Source Code:	Not reported
Source Code Description:	Not reported
Waste Minimization Code:	Not reported
Waste Minimization Code Description:	Not reported
Consent Number:	Not reported
EPA Waste Indicator:	N
Federal Waste Codes:	Not reported
Quantity Haz Kg:	0
Quantity Haz Tons:	0
Quantity Non Haz Kg:	18.1406
Quantity Non Haz Tons:	0.02
State Waste Codes:	CA-141

Manifest Tracking Number:	001801287VES
Waste Line Number:	2
U.S. DOT Hazardous Indicator:	N
U.S. DOT ID Number:	Not reported
U.S. DOT Description:	Not reported
Non-Hazardous Waste Description:	Non-Rcra Hazardous Waste Solid, (Paraformaldehyde 4%, Pipette Tips)
Number of Containers:	1
Container Type Code:	DF
Container Type Description:	Fiberboard or plastic drums, barrels, kegs
Waste Quantity:	6
Quantity Unit of Measure Code:	P
Quantity Unit of Measure Description:	Pounds
Waste Quantity, in Tons:	0.003
Acute Waste Quantity, in Tons:	0
Non-Acute Waste Quantity, in Tons:	0.003
Waste Quantity, in Kilograms:	2.72109
Acute Waste Quantity, in Kilograms:	0
Non-Acute Waste Quantity, in Kilorgrams:	2.72109
Management Method Code:	H141
Management Method Description:	STORAGE, BULKING AND/OR TRANSFER OFF SITE
Waste Residue Indicator:	N
Quantity Discrepancy Indicator:	N
Waste Type Discrepancy Indicator:	N
Waste Density:	Not reported
Waste Density Unit of Measure Code:	Not reported
Waste Density Unit of Measure Description:	Not reported
Form Code:	Not reported
Form Code Description:	Not reported
Source Code:	Not reported
Source Code Description:	Not reported

FUJIFILM WAKO DIAGNOSTICS U.S.A CORPORATION (Continued) **1018273792**

Waste Minimization Code:	Not reported
Waste Minimization Code Description:	Not reported
Consent Number:	Not reported
EPA Waste Indicator:	N
Federal Waste Codes:	Not reported
Quantity Haz Kg:	0
Quantity Haz Tons:	0
Quantity Non Haz Kg:	2.72109
Quantity Non Haz Tons:	0.003
State Waste Codes:	CA-352
Manifest Tracking Number:	001801287VES
Waste Line Number:	3
U.S. DOT Hazardous Indicator:	N
U.S. DOT ID Number:	Not reported
U.S. DOT Description:	Not reported
Non-Hazardous Waste Description:	Non-Rcra Hazardous Waste Solid, (Razor Blades, Glass Bottles)
Number of Containers:	1
Container Type Code:	DF
Container Type Description:	Fiberboard or plastic drums, barrels, kegs
Waste Quantity:	25
Quantity Unit of Measure Code:	P
Quantity Unit of Measure Description:	Pounds
Waste Quantity, in Tons:	0.0125
Acute Waste Quantity, in Tons:	0
Non-Acute Waste Quantity, in Tons:	0.0125
Waste Quantity, in Kilograms:	11.337875
Acute Waste Quantity, in Kilograms:	0
Non-Acute Waste Quantity, in Kilorgrams:	11.337875
Management Method Code:	H141
Management Method Description:	STORAGE, BULKING AND/OR TRANSFER OFF SITE
Waste Residue Indicator:	N
Quantity Discrepancy Indicator:	N
Waste Type Discrepancy Indicator:	N
Waste Density:	Not reported
Waste Density Unit of Measure Code:	Not reported
Waste Density Unit of Measure Description:	Not reported
Form Code:	Not reported
Form Code Description:	Not reported
Source Code:	Not reported
Source Code Description:	Not reported
Waste Minimization Code:	Not reported
Waste Minimization Code Description:	Not reported
Consent Number:	Not reported
EPA Waste Indicator:	N
Federal Waste Codes:	Not reported
Quantity Haz Kg:	0
Quantity Haz Tons:	0
Quantity Non Haz Kg:	11.337875
Quantity Non Haz Tons:	0.0125
State Waste Codes:	CA-352

Click this hyperlink while viewing on your computer to access
6 additional US EManifest: record(s) in the EDR Site Report.

C22
NNE
< 1/8
0.038 mi.
202 ft.

BIOMETRIC IMAGING INC
1025 TERRA BELLA AV
MOUNTAIN VIEW, CA 94043

Site 3 of 11 in cluster C

CA CERS HAZ WASTE
CA CUPA Listings
CA HWTS
CA HAZNET

S121468890
N/A

Relative:
Lower

Actual:
40 ft.

CERS HAZ WASTE:

Name:	PEREGRINE HYDROGEN
Address:	1025 TERRA BELLA AVE STE B
City,State,Zip:	MOUNTAIN VIEW, CA 94043
Site ID:	947186
CERS ID:	10973530
CERS Description:	Hazardous Waste Generator

Affiliation:

Affiliation Type Desc:	Legal Owner
Entity Name:	Peregrine Hydrogen Inc.
Entity Title:	Not reported
Affiliation Address:	1025 Terra Bella Ave Ste B
Affiliation City:	Mountain View
Affiliation State:	CA
Affiliation Country:	United States
Affiliation Zip:	94043
Affiliation Phone:	(301) 471-6667,

Affiliation Type Desc:	Environmental Contact
Entity Name:	Stefan Omelchenko
Entity Title:	Not reported
Affiliation Address:	1025 Terra Bella Ave Ste B
Affiliation City:	Mountain View
Affiliation State:	CA
Affiliation Country:	Not reported
Affiliation Zip:	94043
Affiliation Phone:	,

Affiliation Type Desc:	Parent Corporation
Entity Name:	Peregrine Hydrogen
Entity Title:	Not reported
Affiliation Address:	Not reported
Affiliation City:	Not reported
Affiliation State:	Not reported
Affiliation Country:	Not reported
Affiliation Zip:	Not reported
Affiliation Phone:	,

Affiliation Type Desc:	CUPA District
Entity Name:	Santa Clara County Environmental Health
Entity Title:	Not reported
Affiliation Address:	1555 Berger Drive, Suite 300
Affiliation City:	San Jose
Affiliation State:	CA
Affiliation Country:	Not reported
Affiliation Zip:	95112-2716
Affiliation Phone:	(408) 918-3400,

Affiliation Type Desc:	Document Preparer
Entity Name:	Kristen Smith
Entity Title:	Not reported
Affiliation Address:	Not reported
Affiliation City:	Not reported

BIOMETRIC IMAGING INC (Continued) **S121468890**

Affiliation State: Not reported
Affiliation Country: Not reported
Affiliation Zip: Not reported
Affiliation Phone: ,

Affiliation Type Desc: Facility Mailing Address
Entity Name: Mailing Address
Entity Title: Not reported
Affiliation Address: 1025 Terra Bella Ave Ste B
Affiliation City: Mountain View
Affiliation State: CA
Affiliation Country: Not reported
Affiliation Zip: 94043
Affiliation Phone: ,

Affiliation Type Desc: Identification Signer
Entity Name: Stefan Omelchenko
Entity Title: VP of Operations and Strategy
Affiliation Address: Not reported
Affiliation City: Not reported
Affiliation State: Not reported
Affiliation Country: Not reported
Affiliation Zip: Not reported
Affiliation Phone: ,

Affiliation Type Desc: Operator
Entity Name: Peregrine Hydrogen Inc.
Entity Title: Not reported
Affiliation Address: Not reported
Affiliation City: Not reported
Affiliation State: Not reported
Affiliation Country: Not reported
Affiliation Zip: Not reported
Affiliation Phone: (301) 471-6667,

Affiliation Type Desc: Property Owner
Entity Name: Green Valley Corporation
Entity Title: Not reported
Affiliation Address: 777 N. First Str. 5th Floor
Affiliation City: San Jose
Affiliation State: CA
Affiliation Country: United States
Affiliation Zip: 95112
Affiliation Phone: (408) 287-0246,

CUPA SANTA CLARA:
Name: BIOMETRIC IMAGING INC
Address: 1025 TERRA BELLA AV
City,State,Zip: MOUNTAIN VIEW, CA 94043
Region: SANTA CLARA
Telephone: 4159035870
UDF Email: Not reported
PE#: 2202
Program Description: GENERATES <100 KG/YR OR USED OIL ONLY
Program Identifier: DEH PERMIT-HAZ WASTE GENERATOR PROGRAM
Latitude: 37.408291

BIOMETRIC IMAGING INC (Continued) **S121468890**

Longitude: -122.073686
Record ID: PR0315073
Facility ID: FA0203362

Name: FUJIFILM WAKO DIAGNOSTICS U.S.A. CORPORATION
Address: 1025 TERRA BELLA AV STE A
City,State,Zip: MOUNTAIN VIEW, CA 94043
Region: SANTA CLARA
Telephone: 6502109153
UDF Email: Not reported
PE#: 2202
Program Description: GENERATES <100 KG/YR OR USED OIL ONLY
Program Identifier: DEH PERMIT-HAZ WASTE GENERATOR PROGRAM
Latitude: 37.408291
Longitude: -122.073686
Record ID: PR0401687
Facility ID: FA0261859

HWTS:
Name: DEEPCELL INC
Address: 1025 TERRA BELLA AVE STE B
Address 2: Not reported
City,State,Zip: MOUNTAIN VIEW, CA 94043
EPA ID: CAR000107698
Inactive Date: 06/30/2020
Create Date: 03/04/2003
Last Act Date: Not reported
Mailing Name: Not reported
Mailing Address: 1025 TERRA BELLA AVE STE B
Mailing Address 2: CA
Mailing City,State,Zip: MO 940431829
Owner Name: DEEPCELL INC
Owner Address: 1025 TERRA BELLA AVE STE B
Owner Address 2: Not reported
Owner City,State,Zip: MOUNTAIN VIEW, CA 940431829
Owner Phone: Not reported
Owner Fax: Not reported
Contact Name: ESTHER LEE
Contact Address: 1025 TERRA BELLA AVE
Contact Address 2: Not reported
City,State,Zip: MOUNTAIN VIEW, CA 940431829
Contact Phone: Not reported
Contact Fax: Not reported
Facility Status: Inactive
Facility Type: PERMANENT
Category: FEDERAL
Latitude: 37.408481
Longitude: -122.073507

NAICS:
EPA ID: CAR000107698
Create Date: 2020-03-04 10:38:07.683
NAICS Code: 541380
NAICS Description: Testing Laboratories
Issued EPA ID Date: 2003-03-04 14:25:35.18700
Inactive Date: 2020-06-30 00:00:00
Facility Name: DEEPCELL INC

BIOMETRIC IMAGING INC (Continued) **S121468890**

Facility Address: 1025 TERRA BELLA AVE STE B
Facility Address 2: Not reported
Facility City: MOUNTAIN VIEW
Facility County: Not reported
Facility State: CA
Facility Zip: 940431829

HAZNET:
Name: DEEPCELL INC
Address: 1025 TERRA BELLA AVE STE B
Address 2: Not reported
City,State,Zip: MOUNTAIN VIEW, CA 940431829
Contact: ESTHER LEE
Telephone: 4089217032
Mailing Name: Not reported
Mailing Address: 1025 TERRA BELLA AVE STE B

Year: 2021
Gepaid: CAR000107698
TSD EPA ID: CAT080014079
CA Waste Code: 331 - Off-specification, aged or surplus organics
Disposal Method: H141 - Storage, Bulking, And/Or Transfer Off Site--No Treatment/Reovery (H010-H129) Or (H131-H135)
Tons: 0.0575

Year: 2021
Gepaid: CAR000107698
TSD EPA ID: CAD008302903
CA Waste Code: 352 - Other organic solids
Disposal Method: H141 - Storage, Bulking, And/Or Transfer Off Site--No Treatment/Reovery (H010-H129) Or (H131-H135)
Tons: 0.006

Year: 2021
Gepaid: CAR000107698
TSD EPA ID: CAD008302903
CA Waste Code: 343 - Unspecified organic liquid mixture
Disposal Method: H141 - Storage, Bulking, And/Or Transfer Off Site--No Treatment/Reovery (H010-H129) Or (H131-H135)
Tons: 0.0075

Year: 2021
Gepaid: CAR000107698
TSD EPA ID: CAT080014079
CA Waste Code: 141 - Off-specification, aged or surplus inorganics
Disposal Method: H141 - Storage, Bulking, And/Or Transfer Off Site--No Treatment/Reovery (H010-H129) Or (H131-H135)
Tons: 0.03

Year: 2021
Gepaid: CAR000107698
TSD EPA ID: CAD008302903
CA Waste Code: 791 - Liquids with pH <= 2
Disposal Method: H141 - Storage, Bulking, And/Or Transfer Off Site--No Treatment/Reovery (H010-H129) Or (H131-H135)
Tons: 0.0325

BIOMETRIC IMAGING INC (Continued) **S121468890**

Year:	2021
Gepaid:	CAR000107698
TSD EPA ID:	CAD008302903
CA Waste Code:	141 - Off-specification, aged or surplus inorganics
Disposal Method:	H141 - Storage, Bulking, And/Or Transfer Off Site--No Treatment/Reovery (H010-H129) Or (H131-H135)
Tons:	0.01
Year:	2021
Gepaid:	CAR000107698
TSD EPA ID:	CAD008302903
CA Waste Code:	331 - Off-specification, aged or surplus organics
Disposal Method:	H141 - Storage, Bulking, And/Or Transfer Off Site--No Treatment/Reovery (H010-H129) Or (H131-H135)
Tons:	0.0225
Year:	2021
Gepaid:	CAR000107698
TSD EPA ID:	CAT080014079
CA Waste Code:	352 - Other organic solids
Disposal Method:	H141 - Storage, Bulking, And/Or Transfer Off Site--No Treatment/Reovery (H010-H129) Or (H131-H135)
Tons:	0.028
Year:	2020
Gepaid:	CAR000107698
TSD EPA ID:	CAT080014079
CA Waste Code:	352 - Other organic solids
Disposal Method:	H141 - Storage, Bulking, And/Or Transfer Off Site--No Treatment/Reovery (H010-H129) Or (H131-H135)
Tons:	0.03
Year:	2020
Gepaid:	CAR000107698
TSD EPA ID:	CAD008302903
CA Waste Code:	343 - Unspecified organic liquid mixture
Disposal Method:	H061 - Fuel Blending Prior To Energy Recovery At Another Site
Tons:	0.02

Click this hyperlink while viewing on your computer to access additional CA HAZNET: detail in the EDR Site Report.

Additional Information:

Year:	2021
EM Manifest ID:	Not reported
Shipment Date:	8/28/2020
Shipment Date:	8/28/2020
Receipt Date:	9/2/2020
Manifest Number:	001521040VES
Generator EPA ID:	CAR000107698
Name:	DEEPCELL INC
Address:	1025 TERRA BELLA AVE
Address 2:	#STE B
City,State,Zip:	MOUNTAIN VIEW 94043
Telephone:	Not reported
Contact:	Not reported

BIOMETRIC IMAGING INC (Continued) **S121468890**

Contact Telephone:	408-921-7032
Contact Email:	Not reported
Transporter 1 EPA ID:	NJD080631369
Transporter Name:	Not reported
Transporter 1 Emergency Number:	Not reported
Transporter 2 EPA ID:	MOD095038998
Transporter Name 2:	Not reported
Transporter 2 Emergency Number:	Not reported
TSDF EPA ID:	CAD008302903
TSDF Name:	VEOLIA ES TECHNICAL SOLUTIONS LLC
TSDF Address 1:	W FIRST ST
TSDF Address 2:	Not reported
TSDF City,State,Zip:	AZUSA 91702
TSDF Telephone:	Not reported
TSDFA EPA ID:	Not reported
Waste Code Description:	- Not reported
RCRA Code:	Not reported
Meth Code:	- Not reported
Quantity Tons:	Not reported
Waste Quantity:	Not reported
Quantity Unit:	Not reported

Year:	2021
EM Manifest ID:	Not reported
Shipment Date:	8/28/2020
Shipment Date:	8/28/2020
Receipt Date:	9/1/2020
Manifest Number:	001521041VES
Generator EPA ID:	CAR000107698
Name:	DEEPCELL INC
Address:	1025 TERRA BELLA AVE
Address 2:	#STE B
City,State,Zip:	MOUNTAIN VIEW 94043
Telephone:	Not reported
Contact:	Not reported
Contact Telephone:	408-921-7032
Contact Email:	Not reported
Transporter 1 EPA ID:	NJD080631369
Transporter Name:	Not reported
Transporter 1 Emergency Number:	Not reported
Transporter 2 EPA ID:	Not reported
Transporter Name 2:	Not reported
Transporter 2 Emergency Number:	Not reported
TSDF EPA ID:	CAT080014079
TSDF Name:	VEOLIA ES TECHNICAL SOLUTIONS LLC RICHMOND
TSDF Address 1:	HENSLEY STREET
TSDF Address 2:	Not reported
TSDF City,State,Zip:	RICHMOND 94801-2118
TSDF Telephone:	Not reported
TSDFA EPA ID:	Not reported
Waste Code Description:	- Not reported
RCRA Code:	Not reported
Meth Code:	- Not reported
Quantity Tons:	Not reported
Waste Quantity:	Not reported
Quantity Unit:	Not reported

BIOMETRIC IMAGING INC (Continued) **S121468890**

Year:	2021
EM Manifest ID:	Not reported
Shipment Date:	6/19/2020
Shipment Date:	6/19/2020
Receipt Date:	6/23/2020
Manifest Number:	001521155VES
Generator EPA ID:	CAR000107698
Name:	DEEPCELL INC
Address:	1025 TERRA BELLA AVE
Address 2:	#STE B
City,State,Zip:	MOUNTAIN VIEW 94043
Telephone:	Not reported
Contact:	Not reported
Contact Telephone:	408-921-7032
Contact Email:	Not reported
Transporter 1 EPA ID:	NJD080631369
Transporter Name:	Not reported
Transporter 1 Emergency Number:	Not reported
Transporter 2 EPA ID:	Not reported
Transporter Name 2:	Not reported
Transporter 2 Emergency Number:	Not reported
TSDF EPA ID:	CAT080014079
TSDF Name:	VEOLIA ES TECHNICAL SOLUTIONS LLC RICHMOND
TSDF Address 1:	HENSLEY STREET
TSDF Address 2:	Not reported
TSDF City,State,Zip:	RICHMOND 94801-2118
TSDF Telephone:	Not reported
TSDFA EPA ID:	Not reported
Waste Code Description:	- Not reported
RCRA Code:	Not reported
Meth Code:	- Not reported
Quantity Tons:	Not reported
Waste Quantity:	Not reported
Quantity Unit:	Not reported

Additional Information:

Year:	2020
EM Manifest ID:	Not reported
Shipment Date:	8/28/2020
Shipment Date:	8/28/2020
Receipt Date:	9/2/2020
Manifest Number:	001521040VES
Generator EPA ID:	CAR000107698
Name:	DEEPCELL INC
Address:	1025 TERRA BELLA AVE
Address 2:	#STE B
City,State,Zip:	MOUNTAIN VIEW 94043
Telephone:	Not reported
Contact:	Not reported
Contact Telephone:	408-921-7032
Contact Email:	Not reported
Transporter 1 EPA ID:	NJD080631369
Transporter Name:	Not reported
Transporter 1 Emergency Number:	Not reported
Transporter 2 EPA ID:	MOD095038998
Transporter Name 2:	Not reported
Transporter 2 Emergency Number:	Not reported

BIOMETRIC IMAGING INC (Continued) **S121468890**

TSDF EPA ID:	CAD008302903
TSDF Name:	VEOLIA ES TECHNICAL SOLUTIONS LLC
TSDF Address 1:	W FIRST ST
TSDF Address 2:	Not reported
TSDF City,State,Zip:	AZUSA 91702
TSDF Telephone:	Not reported
TSDFA EPA ID:	Not reported
Waste Code Description:	- Not reported
RCRA Code:	Not reported
Meth Code:	- Not reported
Quantity Tons:	Not reported
Waste Quantity:	Not reported
Quantity Unit:	Not reported
Year:	2020
EM Manifest ID:	Not reported
Shipment Date:	8/28/2020
Shipment Date:	8/28/2020
Receipt Date:	9/1/2020
Manifest Number:	001521041VES
Generator EPA ID:	CAR000107698
Name:	DEEPCELL INC
Address:	1025 TERRA BELLA AVE
Address 2:	#STE B
City,State,Zip:	MOUNTAIN VIEW 94043
Telephone:	Not reported
Contact:	Not reported
Contact Telephone:	408-921-7032
Contact Email:	Not reported
Transporter 1 EPA ID:	NJD080631369
Transporter Name:	Not reported
Transporter 1 Emergency Number:	Not reported
Transporter 2 EPA ID:	Not reported
Transporter Name 2:	Not reported
Transporter 2 Emergency Number:	Not reported
TSDF EPA ID:	CAT080014079
TSDF Name:	VEOLIA ES TECHNICAL SOLUTIONS LLC RICHMOND
TSDF Address 1:	HENSLEY STREET
TSDF Address 2:	Not reported
TSDF City,State,Zip:	RICHMOND 94801-2118
TSDF Telephone:	Not reported
TSDFA EPA ID:	Not reported
Waste Code Description:	- Not reported
RCRA Code:	Not reported
Meth Code:	- Not reported
Quantity Tons:	Not reported
Waste Quantity:	Not reported
Quantity Unit:	Not reported
Year:	2020
EM Manifest ID:	Not reported
Shipment Date:	6/19/2020
Shipment Date:	6/19/2020
Receipt Date:	6/23/2020
Manifest Number:	001521155VES
Generator EPA ID:	CAR000107698
Name:	DEEPCELL INC

BIOMETRIC IMAGING INC (Continued) **S121468890**

Address:	1025 TERRA BELLA AVE
Address 2:	#STE B
City,State,Zip:	MOUNTAIN VIEW 94043
Telephone:	Not reported
Contact:	Not reported
Contact Telephone:	408-921-7032
Contact Email:	Not reported
Transporter 1 EPA ID:	NJD080631369
Transporter Name:	Not reported
Transporter 1 Emergency Number:	Not reported
Transporter 2 EPA ID:	Not reported
Transporter Name 2:	Not reported
Transporter 2 Emergency Number:	Not reported
TSDF EPA ID:	CAT080014079
TSDF Name:	VEOLIA ES TECHNICAL SOLUTIONS LLC RICHMOND
TSDF Address 1:	HENSLEY STREET
TSDF Address 2:	Not reported
TSDF City,State,Zip:	RICHMOND 94801-2118
TSDF Telephone:	Not reported
TSDFA EPA ID:	Not reported
Waste Code Description:	- Not reported
RCRA Code:	Not reported
Meth Code:	- Not reported
Quantity Tons:	Not reported
Waste Quantity:	Not reported
Quantity Unit:	Not reported

C23 **UBIQUITOUS ENERGY** **CA CUPA Listings** **S121472561**
NNE **1025 TERRA BELLA AV STE B** **CA HWTS** **N/A**
< 1/8 **MOUNTAIN VIEW, CA 94043** **CA HAZNET**
0.038 mi.
202 ft. **Site 4 of 11 in cluster C**

Relative: **Lower**

Actual: **40 ft.**

CUPA SANTA CLARA:

Name:	UBIQUITOUS ENERGY
Address:	1025 TERRA BELLA AV STE B
City,State,Zip:	MOUNTAIN VIEW, CA 94043
Region:	SANTA CLARA
Telephone:	6503367248
UDF Email:	Not reported
PE#:	2205
Program Description:	GENERATES 100 KG TO < 5 TONS/YEAR
Program Identifier:	DEH PERMIT-HAZ WASTE GENERATOR PROGRAM
Latitude:	37.408291
Longitude:	-122.073686
Record ID:	PR0383265
Facility ID:	FA0261365

Name:	BD BIOSCIENCES CLONTECH
Address:	1025 TERRA BELLA AV
City,State,Zip:	MOUNTAIN VIEW, CA 94044
Region:	SANTA CLARA
Telephone:	6504248222
UDF Email:	Not reported
PE#:	2206
Program Description:	GENERATES 5 TO <25 TONS/YEAR
Program Identifier:	DEH PERMIT-HAZ WASTE GENERATOR PROGRAM
Latitude:	37.408291

UBIQUITOUS ENERGY (Continued) **S121472561**

Longitude: -122.073686
Record ID: PR0371473
Facility ID: FA0254627

HWTS:
Name: UBIQUITOUS ENERGY INC
Address: 1025 TERRA BELLA AVE
Address 2: Not reported
City,State,Zip: MOUNTAIN VIEW, CA 94043
EPA ID: CAL000471772
Inactive Date: Not reported
Create Date: 07/06/2022
Last Act Date: Not reported
Mailing Name: Not reported
Mailing Address: 3696 HAVEN AVE STE B
Mailing Address 2: CA
Mailing City,State,Zip: RE 940634604
Owner Name: UBIQUITOUS ENERGY INC
Owner Address: 3696 HAVEN AVE STE B
Owner Address 2: Not reported
Owner City,State,Zip: REDWOOD CITY, CA 940634604
Owner Phone: Not reported
Owner Fax: Not reported
Contact Name: BORIS VILIDNITSKY
Contact Address: 3696 HAVEN AVE STE B
Contact Address 2: Not reported
City,State,Zip: REDWOOD CITY, CA 94063
Contact Phone: Not reported
Contact Fax: Not reported
Facility Status: Active
Facility Type: Permanent
Category: State
Latitude: 37.408432490000003
Longitude: -122.07331800999999

HAZNET:
Name: UBIQUITOUS ENERGY INC
Address: 1025 TERRA BELLA AVE
Address 2: Not reported
City,State,Zip: MOUNTAIN VIEW, CA 94043
Contact: BORIS VILIDNITSKY
Telephone: 5104189845
Mailing Name: Not reported
Mailing Address: 3696 HAVEN AVE STE B

Year: 2024
Gepaid: CAL000471772
TSD EPA ID: Not reported
CA Waste Code: -
Disposal Method: -
Tons: Not reported

Additional Information:
Year: 2024
EM Manifest ID: Not reported

UBIQUITOUS ENERGY (Continued) **S121472561**

Shipment Date:	2/9/2024
Shipment Date:	2/9/2024
Receipt Date:	2/28/2024
Manifest Number:	018906881FLE
Generator EPA ID:	CAL000471772
Name:	UBIQUITOUS ENERGY INC
Address:	1025 TERRA BELLA AVE
Address 2:	Not reported
City,State,Zip:	MOUNTAIN VIEW, CA 94043
Telephone:	Not reported
Contact:	UBIQUITOUS ENERGY INC
Contact Telephone:	5104189845
Contact Email:	ADMIN@UBIQUITOUS.ENERGY
Transporter 1 EPA ID:	CAR000206086
Transporter Name:	NORTH STATE ENVIRONMENTAL
Transporter 1 Emergency Number:	6505882838
Transporter 2 EPA ID:	CAD982492399
Transporter Name 2:	ALL CLEAN HAZARDOUS WASTE REMOVAL INC
Transporter 2 Emergency Number:	4083633678
TSDF EPA ID:	NVT330010000
TSDF Name:	US ECOLOGY NEVADA
TSDF Address 1:	HWY 95 11 MI S OF BEATTY
TSDF Address 2:	Not reported
TSDF City,State,Zip:	BEATTY, NV 890030000
TSDF Telephone:	7755532203
TSDFA EPA ID:	Not reported
Waste Code Description:	352 - Not reported
RCRA Code:	Not reported
Meth Code:	H132 - Not reported
Quantity Tons:	0.14
Waste Quantity:	280
Quantity Unit:	P

Year:	2024
EM Manifest ID:	Not reported
Shipment Date:	2/9/2024
Shipment Date:	2/9/2024
Receipt Date:	2/26/2024
Manifest Number:	018906880FLE
Generator EPA ID:	CAL000471772
Name:	UBIQUITOUS ENERGY INC
Address:	1025 TERRA BELLA AVE
Address 2:	Not reported
City,State,Zip:	MOUNTAIN VIEW, CA 94043
Telephone:	Not reported
Contact:	UBIQUITOUS ENERGY INC
Contact Telephone:	5104189845
Contact Email:	ADMIN@UBIQUITOUS.ENERGY
Transporter 1 EPA ID:	CAR000206086
Transporter Name:	NORTH STATE ENVIRONMENTAL
Transporter 1 Emergency Number:	6505882838
Transporter 2 EPA ID:	CAD982492399
Transporter Name 2:	ALL CLEAN HAZARDOUS WASTE REMOVAL INC
Transporter 2 Emergency Number:	4083633678
TSDF EPA ID:	CAD008252405
TSDF Name:	PACIFIC RESOURCE RECOVERY SERVICES INC
TSDF Address 1:	3150 E PICO BLVD

UBIQUITOUS ENERGY (Continued) **S121472561**

TSDF Address 2:	Not reported
TSDF City,State,Zip:	LOS ANGELES, CA 900230000
TSDF Telephone:	3232617145
TSDFA EPA ID:	Not reported
Waste Code Description:	741 - Not reported
RCRA Code:	D001
Meth Code:	H061 - Not reported
Quantity Tons:	0.18766
Waste Quantity:	45
Quantity Unit:	G

C24 **UBIQUITOUS ENERGY INC** **RCRA-SQG 1004678334**
NNE **1025 TERRA BELLA AVE** **FINDS CAR000107698**
< 1/8 **MOUNTAIN VIEW, CA 94043** **ECHO**
0.038 mi. **CA HAZNET**
202 ft. **Site 5 of 11 in cluster C**

Relative: **Lower**
Actual: **40 ft.**

RCRA Listings:

Date Form Received by Agency:		20250107
Handler Name:		Peregrine Headquarters
Handler Address:		Terra Bella Ave
Handler City,State,Zip:		MOUNTAIN VIEW, CA 94043
EPA ID:		CAR000107698
Contact Name:		STEFAN T OMELCHENKO
Contact Address:		TERRA BELLA AVE
Contact City,State,Zip:		MOUNTAIN VIEW, CA 94043
Contact Telephone:		301-471-6667
Contact Fax:		Not reported
Contact Email:		STEFAN@PEREGRINEHYDROGEN.COM
Contact Title:		VP OF OPERATIONS AND STRATEGY
EPA Region:		09
Land Type:		Private
Federal Waste Generator Description:		Small Quantity Generator
Non-Notifier:		Not reported
Biennial Report Cycle:		Not reported
Accessibility:		Not reported
Active Site Indicator:		Handler Activities
State District Owner:		Not reported
State District:		Not reported
Mailing Address:		TERRA BELLA AVE
Mailing City,State,Zip:		MOUNTAIN VIEW, CA 94043
Owner Name:	Green Valley Corporation	
Owner Type:		Private
Operator Name:	Peregrine Hydrogen Inc.	
Operator Type:		Private
Short-Term Generator Activity:		No
Importer Activity:		No
Mixed Waste Generator:		No
Transporter Activity:		No
Transfer Facility Activity:		No
Recycler Activity with Storage:		No
Small Quantity On-Site Burner Exemption:		No
Smelting Melting and Refining Furnace Exemption:		No
Underground Injection Control:		No
Off-Site Waste Receipt:		No
Universal Waste Indicator:		No
Universal Waste Destination Facility:		No
Federal Universal Waste:		No

UBIQUITOUS ENERGY INC (Continued) **1004678334**

Active Site State-Reg Handler:	---
Federal Facility Indicator:	Not reported
Hazardous Secondary Material Indicator:	N
Sub-Part K Indicator:	Not reported
2018 GPRA Permit Baseline:	Not on the Baseline
2018 GPRA Renewals Baseline:	Not on the Baseline
202 GPRA Corrective Action Baseline:	No
Subject to Corrective Action Universe:	No
Non-TSDFs Where RCRA CA has Been Imposed Universe:	No
Corrective Action Priority Ranking:	No NCAPS ranking
Environmental Control Indicator:	No
Institutional Control Indicator:	No
Human Exposure Controls Indicator:	N/A
Groundwater Controls Indicator:	N/A
Significant Non-Complier Universe:	No
Unaddressed Significant Non-Complier Universe:	No
Addressed Significant Non-Complier Universe:	No
Significant Non-Complier With a Compliance Schedule Universe:	No
Financial Assurance Required:	Not reported
Handler Date of Last Change:	20250110
Recognized Trader-Importer:	No
Recognized Trader-Exporter:	No
Importer of Spent Lead Acid Batteries:	No
Exporter of Spent Lead Acid Batteries:	No
Recycler Activity Without Storage:	No
Manifest Broker:	No
Sub-Part P Indicator:	No

Hazardous Waste Summary:

Waste Code:	D002
Waste Description:	Corrosive Waste
Waste Code:	D018
Waste Description:	Benzene
Waste Code:	D022
Waste Description:	Chloroform
Waste Code:	D038
Waste Description:	Pyridine
Waste Code:	F002
Waste Description:	The Following Spent Halogenated Solvents: Tetrachloroethylene, Methylene Chloride, Trichloroethylene, 1,1,1-Trichloroethane, Chlorobenzene, 1,1,2-Trichloro-1,2,2-Trifluoroethane, Ortho-Dichlorobenzene, Trichlorofluoromethane, And 1,1,2, Trichloroethane; All Spent Solvent Mixtures/Blends Containing, Before Use, A Total Of Ten Percent Or More (By Volume) Of One Or More Of The Above Halogenated Solvents Or Those Solvents Listed In F001, F004, And F005; And Still Bottoms From The Recovery Of These Spent Solvents And Spent Solvent Mixtures.
Waste Code:	F003
Waste Description:	The Following Spent Nonhalogenated Solvents: Xylene, Acetone, Ethyl Acetate, Ethyl Benzene, Ethyl Ether, Methyl Isobutyl Ketone, N-Butyl Alcohol, Cyclohexanone, And Methanol; All Spent Solvent

UBIQUITOUS ENERGY INC (Continued) **1004678334**

Mixtures/Blends Containing, Before Use, Only The Above Spent Nonhalogenated Solvents; And All Spent Solvent Mixtures/Blends Containing, Before Use, One Or More Of The Above Nonhalogenated Solvents, And A Total Of Ten Percent Or More (By Volume) Of One Or More Of Those Solvents Listed In F001, F002, F004, And F005; And Still Bottoms From The Recovery Of These Spent Solvents And Spent Solvent Mixtures.

Waste Code: F005
Waste Description: The Following Spent Nonhalogenated Solvents: Toluene, Methyl Ethyl Ketone, Carbon Disulfide, Isobutanol, Pyridine, Benzene, 2-Ethoxyethanol, And 2-Nitropropane; All Spent Solvent Mixtures/Blends Containing, Before Use, A Total Of Ten Percent Or More (By Volume) Of One Or More Of The Above Nonhalogenated Solvents Or Those Solvents Listed In F001, F002, Or F004; And Still Bottoms From The Recovery Of These Spent Solvents And Spent Solvent Mixtures.

Waste Code: U122
Waste Description: Formaldehyde

Handler - Owner Operator:
Owner/Operator Indicator: Owner
Owner/Operator Name: GREEN VALLEY CORPORATION
Legal Status: Private
Date Became Current: 20250113
Date Ended Current: Not reported
Owner/Operator Address: 777 NORTH 1ST STREET
Owner/Operator City,State,Zip: SAN JOSE, CA 95112
Owner/Operator Telephone: 408-287-0246
Owner/Operator Telephone Ext: Not reported
Owner/Operator Fax: 408-998-1737
Owner/Operator Email: INFO@SWENSON.COM

Owner/Operator Indicator: Owner
Owner/Operator Name: DEEPCELL, INC.
Legal Status: Private
Date Became Current: 20170203
Date Ended Current: Not reported
Owner/Operator Address: 1025 TERRA BELLA AVE
Owner/Operator City,State,Zip: MOUNTAIN VIEW, CA 94043
Owner/Operator Telephone: Not reported
Owner/Operator Telephone Ext: Not reported
Owner/Operator Fax: Not reported
Owner/Operator Email: BRANDY@DEEPCELLBIO.COM

Owner/Operator Indicator: Operator
Owner/Operator Name: DEEPCELL, INC.
Legal Status: Private
Date Became Current: 20170203
Date Ended Current: Not reported
Owner/Operator Address: 1025 TERRA BELLA AVE
Owner/Operator City,State,Zip: MOUNTAIN VIEW, CA 94043
Owner/Operator Telephone: Not reported
Owner/Operator Telephone Ext: Not reported
Owner/Operator Fax: Not reported
Owner/Operator Email: BRANDY@DEEPCELLBIO.COM

UBIQUITOUS ENERGY INC (Continued) **1004678334**

Owner/Operator Indicator: Owner
Owner/Operator Name: TERRA BELLA INVESTMENT
Legal Status: Private
Date Became Current: Not reported
Date Ended Current: Not reported
Owner/Operator Address: 800 EL CAMINO REAL STE 175
Owner/Operator City,State,Zip: MENLO PARK, CA 94025
Owner/Operator Telephone: 650-325-7600
Owner/Operator Telephone Ext: Not reported
Owner/Operator Fax: Not reported
Owner/Operator Email: Not reported

Owner/Operator Indicator: Operator
Owner/Operator Name: PEREGRINE HYDROGEN INC.
Legal Status: Private
Date Became Current: 20250113
Date Ended Current: Not reported
Owner/Operator Address: 1025 TERRA BELLA AVE
Owner/Operator City,State,Zip: MOUNTAIN VIEW, CA 94043
Owner/Operator Telephone: 301-471-6667
Owner/Operator Telephone Ext: Not reported
Owner/Operator Fax: Not reported
Owner/Operator Email: STEFAN@PEREGRINEHYDROGEN.COM

Historic Generators:
Receive Date: 20011016
Handler Name: B D BIOSCIENCE CLONTECH
Federal Waste Generator Description: Small Quantity Generator
State District Owner: Not reported
Large Quantity Handler of Universal Waste: No
Recognized Trader Importer: No
Recognized Trader Exporter: No
Spent Lead Acid Battery Importer: No
Spent Lead Acid Battery Exporter: No
Current Record: No
Non Storage Recycler Activity: Not reported
Electronic Manifest Broker: Not reported

Receive Date: 20200304
Handler Name: DEEPCELL, INC.
Federal Waste Generator Description: Very Small Quantity Generator (formerly Conditionally-Exempt Small Quantity Generator
State District Owner: Not reported
Large Quantity Handler of Universal Waste: No
Recognized Trader Importer: No
Recognized Trader Exporter: No
Spent Lead Acid Battery Importer: No
Spent Lead Acid Battery Exporter: No
Current Record: No
Non Storage Recycler Activity: No
Electronic Manifest Broker: No

Receive Date: 20250107
Handler Name: PEREGRINE HEADQUARTERS
Federal Waste Generator Description: Small Quantity Generator
State District Owner: Not reported
Large Quantity Handler of Universal Waste: No

UBIQUITOUS ENERGY INC (Continued) **1004678334**

Recognized Trader Importer:	No
Recognized Trader Exporter:	No
Spent Lead Acid Battery Importer:	No
Spent Lead Acid Battery Exporter:	No
Current Record:	Yes
Non Storage Recycler Activity:	No
Electronic Manifest Broker:	No

List of NAICS Codes and Descriptions:

NAICS Code:	541380
NAICS Description:	Testing Laboratories And Services
NAICS Code:	54171
NAICS Description:	Research And Development In The Physical, Engineering, And Life Sciences

Facility Has Received Notices of Violations:
Violations: No Violations Found

Evaluation Action Summary:
Evaluations: No Evaluations Found

FINDS:
Registry ID: 110071307000

Click Here for FRS Facility Detail Report:

Environmental Interest/Information System:
The Resource Conservation and Recovery Act Information System (RCRAInfo) is EPA's comprehensive information system in support of the Resource Conservation and Recovery Act (RCRA) of 1976 and the Hazardous and Solid Waste Amendments (HSWA) of 1984. It tracks many types of information about generators, transporters, treaters, storers, and disposers of hazardous waste.
Registry ID: 110012195837

Click Here for FRS Facility Detail Report:

Environmental Interest/Information System:
The Resource Conservation and Recovery Act Information System (RCRAInfo) is EPA's comprehensive information system in support of the Resource Conservation and Recovery Act (RCRA) of 1976 and the Hazardous and Solid Waste Amendments (HSWA) of 1984. It tracks many types of information about generators, transporters, treaters, storers, and disposers of hazardous waste.
California's Hazardous Waste Tracking System Data Mart (HWTS-DATAMART) provides information on hazardous waste shipments for generators, transporters, and treatment, storage, and disposal facilities.

Click this hyperlink while viewing on your computer to access additional FINDS: detail in the EDR Site Report.

ECHO:

Envid:	1004678334
Registry ID:	110012195837

UBIQUITOUS ENERGY INC (Continued) **1004678334**

DFR URL:
Name: DEEPCELL, INC.
Address: 1025 Terra Bella Ave
City,State,Zip: MOUNTAIN VIEW, CA 94043

HAZNET:
Name: B D BIOSCIENCE CLONTECH
Address: 1025 TERRA BELLA AVE
Address 2: Not reported
City,State,Zip: MOUNTAIN VIEW, CA 940431829
Contact: Gary Cox
Telephone: 6504248222
Mailing Name: Not reported
Mailing Address: 1290 TERRA BELLA AVE

Year: 2004
Gepaid: CAR000107698
TSD EPA ID: UTD981552177
CA Waste Code: 211 - Halogenated solvents (chloroforms, methyl chloride, perchloroethylene, etc)
Disposal Method: -
Tons: 1.14675

Year: 2004
Gepaid: CAR000107698
TSD EPA ID: UTD981552177
CA Waste Code: 352 - Other organic solids
Disposal Method: T03 - Treatment, Incineration
Tons: Not reported

Year: 2004
Gepaid: CAR000107698
TSD EPA ID: CAD008302903
CA Waste Code: 211 - Halogenated solvents (chloroforms, methyl chloride, perchloroethylene, etc)
Disposal Method: R01 - Recycler
Tons: 2.2935

Year: 2003
Gepaid: CAR000107698
TSD EPA ID: CAD008302903
CA Waste Code: 211 - Halogenated solvents (chloroforms, methyl chloride, perchloroethylene, etc)
Disposal Method: R01 - Recycler
Tons: 6.8805

Year: 2002
Gepaid: CAR000107698
TSD EPA ID: CAD009007626
CA Waste Code: 151 - Asbestos containing waste
Disposal Method: D80 - Disposal, Land Fill
Tons: 0.1

Year: 2002
Gepaid: CAR000107698
TSD EPA ID: CAD009007626

UBIQUITOUS ENERGY INC (Continued) **1004678334**

CA Waste Code: -
Disposal Method: -
Tons: 0.0375

Additional Information:
Year: 2004
Gen EPA ID: CAR000107698

Shipment Date: 20040420
Creation Date: 10/14/2004 7:49:48
Receipt Date: 20040427
Manifest ID: 23396193
Trans EPA ID: CA0000970392
Trans Name: ENVIRONMENTAL RECOVERY SERVICES INC
Trans 2 EPA ID: CAD050806850
Trans 2 Name: CLEAN HARBORS
TSDF EPA ID: UTD981552177
Trans Name: CLEAN HARBORS ARAGONITE
TSDF Alt EPA ID: Not reported
TSDF Alt Name: Not reported
Waste Code Description: 211 - Halogenated solvents (chloroform, methyl chloride, perchloroethylene, etc.
RCRA Code: D018
Meth Code: - Not reported
Quantity Tons: 1.14675
Waste Quantity: 275
Quantity Unit: G
Additional Code 1: Not reported
Additional Code 2: Not reported
Additional Code 3: Not reported
Additional Code 4: Not reported
Additional Code 5: Not reported

Shipment Date: 20040324
Creation Date: 11/13/2004 18:30:21
Receipt Date: 20040415
Manifest ID: 23483929
Trans EPA ID: CA0000970392
Trans Name: ENVIRONMENTAL RECOVERY SERVICES INC
Trans 2 EPA ID: MAD039322250
Trans 2 Name: CLEAN HARBORS ENVIRONMENTAL SERVICES
TSDF EPA ID: UTD981552177
Trans Name: CLEAN HARBORS ARAGONITE
TSDF Alt EPA ID: Not reported
TSDF Alt Name: Not reported
Waste Code Description: 352 - Other organic solids
RCRA Code: D038
Meth Code: T03 - Treatment, Incineration
Quantity Tons: Not reported
Waste Quantity: 250
Quantity Unit: P
Additional Code 1: Not reported
Additional Code 2: Not reported
Additional Code 3: Not reported
Additional Code 4: Not reported
Additional Code 5: Not reported

UBIQUITOUS ENERGY INC (Continued) **1004678334**

Shipment Date:	20040303
Creation Date:	8/23/2004 8:30:10
Receipt Date:	20040308
Manifest ID:	23483928
Trans EPA ID:	CA0000970392
Trans Name:	ENVIRONMENTAL RECOVERY SERVICES INC
Trans 2 EPA ID:	Not reported
Trans 2 Name:	Not reported
TSDF EPA ID:	CAD008302903
Trans Name:	ONYX ENVIRONMENTAL SERVICES LLC
TSDF Alt EPA ID:	CAD008302903
TSDF Alt Name:	Not reported
Waste Code Description:	211 - Halogenated solvents (chloroform, methyl chloride, perchloroethylene, etc.
RCRA Code:	D018
Meth Code:	R01 - Recycler
Quantity Tons:	1.14675
Waste Quantity:	275
Quantity Unit:	G
Additional Code 1:	Not reported
Additional Code 2:	Not reported
Additional Code 3:	Not reported
Additional Code 4:	Not reported
Additional Code 5:	Not reported

Shipment Date:	20040112
Creation Date:	8/20/2004 9:31:41
Receipt Date:	20040123
Manifest ID:	23482805
Trans EPA ID:	CA0000970392
Trans Name:	ENVIRONMENTAL RECOVERY SERVICES INC
Trans 2 EPA ID:	Not reported
Trans 2 Name:	Not reported
TSDF EPA ID:	CAD008302903
Trans Name:	ONYX ENVIRONMENTAL SERVICES LLC
TSDF Alt EPA ID:	CAD008302903
TSDF Alt Name:	Not reported
Waste Code Description:	211 - Halogenated solvents (chloroform, methyl chloride, perchloroethylene, etc.
RCRA Code:	D018
Meth Code:	R01 - Recycler
Quantity Tons:	1.14675
Waste Quantity:	275
Quantity Unit:	G
Additional Code 1:	Not reported
Additional Code 2:	Not reported
Additional Code 3:	Not reported
Additional Code 4:	Not reported
Additional Code 5:	Not reported

Additional Information:

Year:	2003
Gen EPA ID:	CAR000107698

Shipment Date:	20031103
Creation Date:	8/5/2004 10:08:03
Receipt Date:	20031114

UBIQUITOUS ENERGY INC (Continued) **1004678334**

Manifest ID:	22776992
Trans EPA ID:	CA0000970392
Trans Name:	ENVIRONMENTAL RECOVERY SERVICES INC
Trans 2 EPA ID:	Not reported
Trans 2 Name:	Not reported
TSDF EPA ID:	CAD008302903
Trans Name:	ONYX ENVIRONMENTAL SERVICES LLC
TSDF Alt EPA ID:	CAD008302903
TSDF Alt Name:	Not reported
Waste Code Description:	211 - Halogenated solvents (chloroform, methyl chloride, perchloroethylene, etc.
RCRA Code:	D018
Meth Code:	R01 - Recycler
Quantity Tons:	1.14675
Waste Quantity:	275
Quantity Unit:	G
Additional Code 1:	Not reported
Additional Code 2:	Not reported
Additional Code 3:	Not reported
Additional Code 4:	Not reported
Additional Code 5:	Not reported
Shipment Date:	20030825
Creation Date:	8/3/2004 15:00:31
Receipt Date:	20030905
Manifest ID:	22913506
Trans EPA ID:	CA0000970392
Trans Name:	ENVIRONMENTAL RECOVERY SERVICES INC
Trans 2 EPA ID:	Not reported
Trans 2 Name:	Not reported
TSDF EPA ID:	CAD008302903
Trans Name:	ONYX ENVIRONMENTAL SERVICES LLC
TSDF Alt EPA ID:	CAD008302903
TSDF Alt Name:	Not reported
Waste Code Description:	211 - Halogenated solvents (chloroform, methyl chloride, perchloroethylene, etc.
RCRA Code:	D018
Meth Code:	R01 - Recycler
Quantity Tons:	1.14675
Waste Quantity:	275
Quantity Unit:	G
Additional Code 1:	Not reported
Additional Code 2:	Not reported
Additional Code 3:	Not reported
Additional Code 4:	Not reported
Additional Code 5:	Not reported
Shipment Date:	20030623
Creation Date:	7/23/2004 9:17:57
Receipt Date:	20030703
Manifest ID:	22861197
Trans EPA ID:	CA0000970392
Trans Name:	Not reported
Trans 2 EPA ID:	Not reported
Trans 2 Name:	Not reported
TSDF EPA ID:	CAD008302903
Trans Name:	Not reported

UBIQUITOUS ENERGY INC (Continued) **1004678334**

TSDF Alt EPA ID:	CAD008302903
TSDF Alt Name:	Not reported
Waste Code Description:	211 - Halogenated solvents (chloroform, methyl chloride, perchloroethylene, etc.
RCRA Code:	D018
Meth Code:	R01 - Recycler
Quantity Tons:	1.14675
Waste Quantity:	275
Quantity Unit:	G
Additional Code 1:	Not reported
Additional Code 2:	Not reported
Additional Code 3:	Not reported
Additional Code 4:	Not reported
Additional Code 5:	Not reported
Shipment Date:	20030428
Creation Date:	8/5/2003 18:31:37
Receipt Date:	20030509
Manifest ID:	22496201
Trans EPA ID:	CA0000970392
Trans Name:	Not reported
Trans 2 EPA ID:	Not reported
Trans 2 Name:	Not reported
TSDF EPA ID:	CAD008302903
Trans Name:	Not reported
TSDF Alt EPA ID:	CAD008302903
TSDF Alt Name:	Not reported
Waste Code Description:	211 - Halogenated solvents (chloroform, methyl chloride, perchloroethylene, etc.
RCRA Code:	D018
Meth Code:	R01 - Recycler
Quantity Tons:	1.14675
Waste Quantity:	275
Quantity Unit:	G
Additional Code 1:	Not reported
Additional Code 2:	Not reported
Additional Code 3:	Not reported
Additional Code 4:	Not reported
Additional Code 5:	Not reported
Shipment Date:	20030317
Creation Date:	6/12/2003 18:31:05
Receipt Date:	20030328
Manifest ID:	22356379
Trans EPA ID:	CA0000970392
Trans Name:	Not reported
Trans 2 EPA ID:	Not reported
Trans 2 Name:	Not reported
TSDF EPA ID:	CAD008302903
Trans Name:	Not reported
TSDF Alt EPA ID:	CAD008302903
TSDF Alt Name:	Not reported
Waste Code Description:	211 - Halogenated solvents (chloroform, methyl chloride, perchloroethylene, etc.
RCRA Code:	D018
Meth Code:	R01 - Recycler
Quantity Tons:	1.14675

UBIQUITOUS ENERGY INC (Continued) **1004678334**

Waste Quantity:	275
Quantity Unit:	G
Additional Code 1:	Not reported
Additional Code 2:	Not reported
Additional Code 3:	Not reported
Additional Code 4:	Not reported
Additional Code 5:	Not reported
Shipment Date:	20030127
Creation Date:	5/18/2003 14:28:17
Receipt Date:	20030207
Manifest ID:	22559441
Trans EPA ID:	CA0000970392
Trans Name:	Not reported
Trans 2 EPA ID:	Not reported
Trans 2 Name:	Not reported
TSDF EPA ID:	CAD008302903
Trans Name:	Not reported
TSDF Alt EPA ID:	CAD008302903
TSDF Alt Name:	Not reported
Waste Code Description:	211 - Halogenated solvents (chloroform, methyl chloride, perchloroethylene, etc.
RCRA Code:	D018
Meth Code:	R01 - Recycler
Quantity Tons:	1.14675
Waste Quantity:	275
Quantity Unit:	G
Additional Code 1:	Not reported
Additional Code 2:	Not reported
Additional Code 3:	Not reported
Additional Code 4:	Not reported
Additional Code 5:	Not reported

Additional Information:

Year:	2002
Gen EPA ID:	CAR000107698
Shipment Date:	20020805
Creation Date:	3/12/2003 18:31:29
Receipt Date:	20020814
Manifest ID:	21924487
Trans EPA ID:	CA0000970392
Trans Name:	Not reported
Trans 2 EPA ID:	Not reported
Trans 2 Name:	Not reported
TSDF EPA ID:	CAD009007626
Trans Name:	Not reported
TSDF Alt EPA ID:	Not reported
TSDF Alt Name:	Not reported
Waste Code Description:	- Not reported
RCRA Code:	Not reported
Meth Code:	- Not reported
Quantity Tons:	0.0375
Waste Quantity:	75
Quantity Unit:	P
Additional Code 1:	Not reported
Additional Code 2:	Not reported

UBIQUITOUS ENERGY INC (Continued) **1004678334**

Additional Code 3:	Not reported
Additional Code 4:	Not reported
Additional Code 5:	Not reported
Shipment Date:	20020805
Creation Date:	3/12/2003 18:31:29
Receipt Date:	20020814
Manifest ID:	21924487
Trans EPA ID:	CA0000970392
Trans Name:	Not reported
Trans 2 EPA ID:	Not reported
Trans 2 Name:	Not reported
TSDF EPA ID:	CAD009007626
Trans Name:	Not reported
TSDF Alt EPA ID:	Not reported
TSDF Alt Name:	Not reported
Waste Code Description:	151 - Asbestos-containing waste
RCRA Code:	Not reported
Meth Code:	D80 - Disposal, Land Fill
Quantity Tons:	0.1
Waste Quantity:	200
Quantity Unit:	P
Additional Code 1:	Not reported
Additional Code 2:	Not reported
Additional Code 3:	Not reported
Additional Code 4:	Not reported
Additional Code 5:	Not reported

C25 **UBIQUITOUS ENERGY INC** **RCRA NonGen / NLR** **1027467445**
NNE **1025 TERRA BELLA AVE** **E MANIFEST** **CAL000471772**
< 1/8 **MOUNTAIN VIEW, CA 94043**
0.038 mi.
202 ft. **Site 6 of 11 in cluster C**

Relative: **Lower**

Actual: **40 ft.**

RCRA Listings:

Date Form Received by Agency:	20220706
Handler Name:	Ubiquitous Energy Inc
Handler Address:	1025 Terra Bella Ave
Handler City,State,Zip:	MOUNTAIN VIEW, CA 94043
EPA ID:	CAL000471772
Contact Name:	VINEET KUMAR
Contact Address:	3696 HAVE AVE STE B
Contact City,State,Zip:	REDWOOD CITY, CA 94063
Contact Telephone:	650-294-4333
Contact Fax:	Not reported
Contact Email:	VINEET@UBIQUITOUS.ENERGY
Contact Title:	Not reported
EPA Region:	09
Land Type:	Not reported
Federal Waste Generator Description:	Not a generator, verified
Non-Notifier:	Not reported
Biennial Report Cycle:	Not reported
Accessibility:	Not reported
Active Site Indicator:	Not reported
State District Owner:	Not reported
State District:	Not reported
Mailing Address:	3696 HAVEN AVE STE B
Mailing City,State,Zip:	REDWOOD CITY, CA 94063

UBIQUITOUS ENERGY INC (Continued) **1027467445**

Owner Name:	Ubiquitous Energy Inc	
Owner Type:		Other
Operator Name:	Vineet Kumar	
Operator Type:		Other
Short-Term Generator Activity:		No
Importer Activity:		No
Mixed Waste Generator:		No
Transporter Activity:		No
Transfer Facility Activity:		No
Recycler Activity with Storage:		No
Small Quantity On-Site Burner Exemption:		No
Smelting Melting and Refining Furnace Exemption:		No
Underground Injection Control:		No
Off-Site Waste Receipt:		No
Universal Waste Indicator:		No
Universal Waste Destination Facility:		No
Federal Universal Waste:		No
Active Site State-Reg Handler:		---
Federal Facility Indicator:		Not reported
Hazardous Secondary Material Indicator:		N
Sub-Part K Indicator:		Not reported
2018 GPRA Permit Baseline:		Not on the Baseline
2018 GPRA Renewals Baseline:		Not on the Baseline
202 GPRA Corrective Action Baseline:		No
Subject to Corrective Action Universe:		No
Non-TSDFs Where RCRA CA has Been Imposed Universe:		No
Corrective Action Priority Ranking:		No NCAPS ranking
Environmental Control Indicator:		No
Institutional Control Indicator:		No
Human Exposure Controls Indicator:		N/A
Groundwater Controls Indicator:		N/A
Significant Non-Complier Universe:		No
Unaddressed Significant Non-Complier Universe:		No
Addressed Significant Non-Complier Universe:		No
Significant Non-Complier With a Compliance Schedule Universe:		No
Financial Assurance Required:		Not reported
Handler Date of Last Change:		20220718
Recognized Trader-Importer:		No
Recognized Trader-Exporter:		No
Importer of Spent Lead Acid Batteries:		No
Exporter of Spent Lead Acid Batteries:		No
Recycler Activity Without Storage:		No
Manifest Broker:		No
Sub-Part P Indicator:		No

Handler - Owner Operator:

Owner/Operator Indicator:	Owner
Owner/Operator Name: UBIQUITOUS ENERGY INC	
Legal Status:	Other
Date Became Current:	Not reported
Date Ended Current:	Not reported
Owner/Operator Address:	3696 HAVE AVE STE B
Owner/Operator City,State,Zip:	REDWOOD CITY, CA 94063
Owner/Operator Telephone:	650-294-4333
Owner/Operator Telephone Ext:	Not reported
Owner/Operator Fax:	Not reported

UBIQUITOUS ENERGY INC (Continued) **1027467445**

Owner/Operator Email: Not reported

Owner/Operator Indicator: Operator
Owner/Operator Name: VINEET KUMAR
Legal Status: Other
Date Became Current: Not reported
Date Ended Current: Not reported
Owner/Operator Address: 3696 HAVE AVE STE B
Owner/Operator City,State,Zip: REDWOOD CITY, CA 94063
Owner/Operator Telephone: 650-294-4333
Owner/Operator Telephone Ext: Not reported
Owner/Operator Fax: Not reported
Owner/Operator Email: Not reported

Historic Generators:
Receive Date: 20220706
Handler Name: UBIQUITOUS ENERGY INC
Federal Waste Generator Description: Not a generator, verified
State District Owner: Not reported
Large Quantity Handler of Universal Waste: No
Recognized Trader Importer: No
Recognized Trader Exporter: No
Spent Lead Acid Battery Importer: No
Spent Lead Acid Battery Exporter: No
Current Record: Yes
Non Storage Recycler Activity: No
Electronic Manifest Broker: No

List of NAICS Codes and Descriptions:
NAICS Code: 325194
NAICS Description: Cyclic Crude, Intermediate, And Gum And Wood Chemical Manufacturing

Facility Has Received Notices of Violations:
Violations: No Violations Found

Evaluation Action Summary:
Evaluations: No Evaluations Found

E MANIFEST:
Manifest Tracking Number: 018097619FLE
Last Updated Date: 20230306
Shipped Date: 20230112
Received Date: 20230201
Manifest Status: Signed
Submission Type: DataImage5Copy
Origin Type: Web
Generator EPA ID: CAL000471772
Generator Name: Ubiquitous Energy Inc
Generator Location Street Number: Not reported
Generator Location Street 1: 1025 TERRA BELLA AVE
Generator Location Street 2: Not reported
Generator Location City: MOUNTAIN VIEW
Generator Location State: CA
Generator Location Zip: 94043

UBIQUITOUS ENERGY INC (Continued) **1027467445**

Generator Mail Street Number:	Not reported
Generator Mail Street 1:	3696 HAVEN AVE STE B
Generator Mail Street 2:	Not reported
Generator Mail City:	REDWOOD CITY
Generator Mail Zip:	94063
Generator Mail State:	CA
Generator Contact Company Name:	Not reported
Designated Facility EPA ID:	CAD008252405
Designated Facility Name:	Pacific Resource Recovery Services Inc
Designated Facility Mail Street Number:	3150
Designated Facility Mail Street 1:	CA90023 CA037US 3150
Designated Facility Mail Street 2:	EAST PICO BLVD
Designated Facility Mail City:	LOS ANGELES
Designated Facility Mail Zip:	90023
Designated Facility Mail State:	CA
Designated Facility Location Street Number:	3150
Designated Facility Location Street 1:	EAST PICO BLVD
Designated Facility Location Street 2:	Not reported
Designated Facility Location City:	LOS ANGELES
Designated Facility Location Zip:	90023-0000
Designated Facility Location State:	CA
Designated Facility Contact Company Name:	Not reported
Manifest Residue Indicator:	N
Rejection Indicator:	N

Manifest Tracking Number:	018097834FLE
Last Updated Date:	20230725
Shipped Date:	20230622
Received Date:	20230703
Manifest Status:	Signed
Submission Type:	DataImage5Copy
Origin Type:	Web
Generator EPA ID:	CAL000471772
Generator Name:	Ubiquitous Energy Inc
Generator Location Street Number:	Not reported
Generator Location Street 1:	1025 TERRA BELLA AVE
Generator Location Street 2:	Not reported
Generator Location City:	MOUNTAIN VIEW
Generator Location State:	CA
Generator Location Zip:	94043
Generator Mail Street Number:	Not reported
Generator Mail Street 1:	3696 HAVEN AVE STE B
Generator Mail Street 2:	Not reported
Generator Mail City:	REDWOOD CITY
Generator Mail Zip:	94063
Generator Mail State:	CA
Generator Contact Company Name:	Not reported
Designated Facility EPA ID:	CAD008252405
Designated Facility Name:	Pacific Resource Recovery Services Inc
Designated Facility Mail Street Number:	3150
Designated Facility Mail Street 1:	CA90023 CA037US 3150
Designated Facility Mail Street 2:	EAST PICO BLVD
Designated Facility Mail City:	LOS ANGELES
Designated Facility Mail Zip:	90023
Designated Facility Mail State:	CA
Designated Facility Location Street Number:	3150
Designated Facility Location Street 1:	EAST PICO BLVD

UBIQUITOUS ENERGY INC (Continued) **1027467445**

Designated Facility Location Street 2:	Not reported
Designated Facility Location City:	LOS ANGELES
Designated Facility Location Zip:	90023-0000
Designated Facility Location State:	CA
Designated Facility Contact Company Name:	Not reported
Manifest Residue Indicator:	N
Rejection Indicator:	N

Manifest Tracking Number:	018097917FLE
Last Updated Date:	20230420
Shipped Date:	20230309
Received Date:	20230329
Manifest Status:	Signed
Submission Type:	DataImage5Copy
Origin Type:	Web
Generator EPA ID:	CAL000471772
Generator Name:	Ubiquitous Energy Inc
Generator Location Street Number:	Not reported
Generator Location Street 1:	1025 TERRA BELLA AVE
Generator Location Street 2:	Not reported
Generator Location City:	MOUNTAIN VIEW
Generator Location State:	CA
Generator Location Zip:	94043
Generator Mail Street Number:	Not reported
Generator Mail Street 1:	3696 HAVEN AVE STE B
Generator Mail Street 2:	Not reported
Generator Mail City:	REDWOOD CITY
Generator Mail Zip:	94063
Generator Mail State:	CA
Generator Contact Company Name:	Not reported
Designated Facility EPA ID:	CAD008252405
Designated Facility Name:	Pacific Resource Recovery Services Inc
Designated Facility Mail Street Number:	3150
Designated Facility Mail Street 1:	CA90023 CA037US 3150
Designated Facility Mail Street 2:	EAST PICO BLVD
Designated Facility Mail City:	LOS ANGELES
Designated Facility Mail Zip:	90023
Designated Facility Mail State:	CA
Designated Facility Location Street Number:	3150
Designated Facility Location Street 1:	EAST PICO BLVD
Designated Facility Location Street 2:	Not reported
Designated Facility Location City:	LOS ANGELES
Designated Facility Location Zip:	90023-0000
Designated Facility Location State:	CA
Designated Facility Contact Company Name:	Not reported
Manifest Residue Indicator:	N
Rejection Indicator:	N

Manifest Tracking Number:	018097918FLE
Last Updated Date:	20230413
Shipped Date:	20230309
Received Date:	20230329
Manifest Status:	Signed
Submission Type:	DataImage5Copy
Origin Type:	Service
Generator EPA ID:	CAL000471772
Generator Name:	Ubiquitous Energy, Inc

UBIQUITOUS ENERGY INC (Continued) **1027467445**

Generator Location Street Number:	Not reported
Generator Location Street 1:	1025 TERRA BELLA AVENUE
Generator Location Street 2:	Not reported
Generator Location City:	MOUNTAIN VIEW
Generator Location State:	CA
Generator Location Zip:	94043
Generator Mail Street Number:	Not reported
Generator Mail Street 1:	3696 HAVEN AVENUE, STE B
Generator Mail Street 2:	Not reported
Generator Mail City:	REDWOOD CITY
Generator Mail Zip:	94063
Generator Mail State:	CA
Generator Contact Company Name:	Not reported
Designated Facility EPA ID:	NVT330010000
Designated Facility Name:	Us Ecology Nevada, Inc.
Designated Facility Mail Street Number:	Not reported
Designated Facility Mail Street 1:	Not reported
Designated Facility Mail Street 2:	HWY 95 11 MILES S. OF BEATTY
Designated Facility Mail City:	BEATTY
Designated Facility Mail Zip:	89003
Designated Facility Mail State:	NV
Designated Facility Location Street Number:	Not reported
Designated Facility Location Street 1:	HWY 95 11 MILES S. OF BEATTY
Designated Facility Location Street 2:	Not reported
Designated Facility Location City:	BEATTY
Designated Facility Location Zip:	89003
Designated Facility Location State:	NV
Designated Facility Contact Company Name:	Not reported
Manifest Residue Indicator:	N
Rejection Indicator:	N

Manifest Tracking Number:	018097954FLE
Last Updated Date:	20230511
Shipped Date:	20230405
Received Date:	20230426
Manifest Status:	Signed
Submission Type:	DataImage5Copy
Origin Type:	Service
Generator EPA ID:	CAL000471772
Generator Name:	Ubiquitous Energy, Inc
Generator Location Street Number:	Not reported
Generator Location Street 1:	1025 TERRA BELLA AVENUE
Generator Location Street 2:	Not reported
Generator Location City:	MOUNTAIN VIEW
Generator Location State:	CA
Generator Location Zip:	94043
Generator Mail Street Number:	Not reported
Generator Mail Street 1:	3696 HAVEN AVENUE, STE B
Generator Mail Street 2:	Not reported
Generator Mail City:	REDWOOD CITY
Generator Mail Zip:	94063
Generator Mail State:	CA
Generator Contact Company Name:	Not reported
Designated Facility EPA ID:	NVT330010000
Designated Facility Name:	Us Ecology Nevada, Inc.
Designated Facility Mail Street Number:	Not reported
Designated Facility Mail Street 1:	Not reported

UBIQUITOUS ENERGY INC (Continued) **1027467445**

Designated Facility Mail Street 2:	HWY 95 11 MILES S. OF BEATTY
Designated Facility Mail City:	BEATTY
Designated Facility Mail Zip:	89003
Designated Facility Mail State:	NV
Designated Facility Location Street Number:	Not reported
Designated Facility Location Street 1:	HWY 95 11 MILES S. OF BEATTY
Designated Facility Location Street 2:	Not reported
Designated Facility Location City:	BEATTY
Designated Facility Location Zip:	89003
Designated Facility Location State:	NV
Designated Facility Contact Company Name:	Not reported
Manifest Residue Indicator:	N
Rejection Indicator:	N

Manifest Tracking Number:	018097955FLE
Last Updated Date:	20230531
Shipped Date:	20230405
Received Date:	20230426
Manifest Status:	Signed
Submission Type:	DataImage5Copy
Origin Type:	Web
Generator EPA ID:	CAL000471772
Generator Name:	Ubiquitous Energy Inc
Generator Location Street Number:	Not reported
Generator Location Street 1:	1025 TERRA BELLA AVE
Generator Location Street 2:	Not reported
Generator Location City:	MOUNTAIN VIEW
Generator Location State:	CA
Generator Location Zip:	94043
Generator Mail Street Number:	Not reported
Generator Mail Street 1:	3696 HAVEN AVE STE B
Generator Mail Street 2:	Not reported
Generator Mail City:	REDWOOD CITY
Generator Mail Zip:	94063
Generator Mail State:	CA
Generator Contact Company Name:	Not reported
Designated Facility EPA ID:	CAD008252405
Designated Facility Name:	Pacific Resource Recovery Services Inc
Designated Facility Mail Street Number:	3150
Designated Facility Mail Street 1:	CA90023 CA037US 3150
Designated Facility Mail Street 2:	EAST PICO BLVD
Designated Facility Mail City:	LOS ANGELES
Designated Facility Mail Zip:	90023
Designated Facility Mail State:	CA
Designated Facility Location Street Number:	3150
Designated Facility Location Street 1:	EAST PICO BLVD
Designated Facility Location Street 2:	Not reported
Designated Facility Location City:	LOS ANGELES
Designated Facility Location Zip:	90023-0000
Designated Facility Location State:	CA
Designated Facility Contact Company Name:	Not reported
Manifest Residue Indicator:	N
Rejection Indicator:	N

Manifest Tracking Number:	018098048FLE
Last Updated Date:	20230613
Shipped Date:	20230510

UBIQUITOUS ENERGY INC (Continued) **1027467445**

Received Date:	20230524
Manifest Status:	Signed
Submission Type:	DataImage5Copy
Origin Type:	Web
Generator EPA ID:	CAL000471772
Generator Name:	Ubiquitous Energy Inc
Generator Location Street Number:	Not reported
Generator Location Street 1:	1025 TERRA BELLA AVE
Generator Location Street 2:	Not reported
Generator Location City:	MOUNTAIN VIEW
Generator Location State:	CA
Generator Location Zip:	94043
Generator Mail Street Number:	Not reported
Generator Mail Street 1:	3696 HAVEN AVE STE B
Generator Mail Street 2:	Not reported
Generator Mail City:	REDWOOD CITY
Generator Mail Zip:	94063
Generator Mail State:	CA
Generator Contact Company Name:	Not reported
Designated Facility EPA ID:	CAD008252405
Designated Facility Name:	Pacific Resource Recovery Services Inc
Designated Facility Mail Street Number:	3150
Designated Facility Mail Street 1:	CA90023 CA037US 3150
Designated Facility Mail Street 2:	EAST PICO BLVD
Designated Facility Mail City:	LOS ANGELES
Designated Facility Mail Zip:	90023
Designated Facility Mail State:	CA
Designated Facility Location Street Number:	3150
Designated Facility Location Street 1:	EAST PICO BLVD
Designated Facility Location Street 2:	Not reported
Designated Facility Location City:	LOS ANGELES
Designated Facility Location Zip:	90023-0000
Designated Facility Location State:	CA
Designated Facility Contact Company Name:	Not reported
Manifest Residue Indicator:	N
Rejection Indicator:	N

Manifest Tracking Number:	018906261FLE
Last Updated Date:	20231007
Shipped Date:	20230824
Received Date:	20230918
Manifest Status:	Signed
Submission Type:	DataImage5Copy
Origin Type:	Service
Generator EPA ID:	CAL000471772
Generator Name:	Ubiquitous Energy, Inc
Generator Location Street Number:	Not reported
Generator Location Street 1:	1025 TERRA BELLA AVENUE
Generator Location Street 2:	Not reported
Generator Location City:	MOUNTAIN VIEW
Generator Location State:	CA
Generator Location Zip:	94043
Generator Mail Street Number:	Not reported
Generator Mail Street 1:	3696 HAVEN AVENUE, STE B
Generator Mail Street 2:	Not reported
Generator Mail City:	REDWOOD CITY
Generator Mail Zip:	94063

UBIQUITOUS ENERGY INC (Continued) **1027467445**

Generator Mail State:	CA
Generator Contact Company Name:	Not reported
Designated Facility EPA ID:	NVT330010000
Designated Facility Name:	Us Ecology Nevada, Inc.
Designated Facility Mail Street Number:	Not reported
Designated Facility Mail Street 1:	Not reported
Designated Facility Mail Street 2:	HWY 95 11 MILES S. OF BEATTY
Designated Facility Mail City:	BEATTY
Designated Facility Mail Zip:	89003
Designated Facility Mail State:	NV
Designated Facility Location Street Number:	Not reported
Designated Facility Location Street 1:	HWY 95 11 MILES S. OF BEATTY
Designated Facility Location Street 2:	Not reported
Designated Facility Location City:	BEATTY
Designated Facility Location Zip:	89003
Designated Facility Location State:	NV
Designated Facility Contact Company Name:	Not reported
Manifest Residue Indicator:	N
Rejection Indicator:	N

Manifest Tracking Number:	018906260FLE
Last Updated Date:	20231013
Shipped Date:	20230824
Received Date:	20230918
Manifest Status:	Signed
Submission Type:	DataImage5Copy
Origin Type:	Web
Generator EPA ID:	CAL000471772
Generator Name:	Ubiquitous Energy Inc
Generator Location Street Number:	Not reported
Generator Location Street 1:	1025 TERRA BELLA AVE
Generator Location Street 2:	Not reported
Generator Location City:	MOUNTAIN VIEW
Generator Location State:	CA
Generator Location Zip:	94043
Generator Mail Street Number:	Not reported
Generator Mail Street 1:	3696 HAVEN AVE STE B
Generator Mail Street 2:	Not reported
Generator Mail City:	REDWOOD CITY
Generator Mail Zip:	94063
Generator Mail State:	CA
Generator Contact Company Name:	Not reported
Designated Facility EPA ID:	CAD008252405
Designated Facility Name:	Pacific Resource Recovery Services Inc
Designated Facility Mail Street Number:	3150
Designated Facility Mail Street 1:	CA90023 CA037US 3150
Designated Facility Mail Street 2:	EAST PICO BLVD
Designated Facility Mail City:	LOS ANGELES
Designated Facility Mail Zip:	90023
Designated Facility Mail State:	CA
Designated Facility Location Street Number:	3150
Designated Facility Location Street 1:	EAST PICO BLVD
Designated Facility Location Street 2:	Not reported
Designated Facility Location City:	LOS ANGELES
Designated Facility Location Zip:	90023-0000
Designated Facility Location State:	CA
Designated Facility Contact Company Name:	Not reported

UBIQUITOUS ENERGY INC (Continued) **1027467445**

Manifest Residue Indicator:	N
Rejection Indicator:	N
Manifest Tracking Number:	018906337FLE
Last Updated Date:	20231117
Shipped Date:	20231012
Received Date:	20231025
Manifest Status:	Signed
Submission Type:	DataImage5Copy
Origin Type:	Service
Generator EPA ID:	CAL000471772
Generator Name:	Ubiquitous Energy, Inc
Generator Location Street Number:	Not reported
Generator Location Street 1:	1025 TERRA BELLA AVENUE
Generator Location Street 2:	Not reported
Generator Location City:	MOUNTAIN VIEW
Generator Location State:	CA
Generator Location Zip:	94043
Generator Mail Street Number:	Not reported
Generator Mail Street 1:	3696 HAVEN AVENUE, STE B
Generator Mail Street 2:	Not reported
Generator Mail City:	REDWOOD CITY
Generator Mail Zip:	94063
Generator Mail State:	CA
Generator Contact Company Name:	Not reported
Designated Facility EPA ID:	NVT330010000
Designated Facility Name:	Us Ecology Nevada, Inc.
Designated Facility Mail Street Number:	Not reported
Designated Facility Mail Street 1:	Not reported
Designated Facility Mail Street 2:	HWY 95 11 MILES S. OF BEATTY
Designated Facility Mail City:	BEATTY
Designated Facility Mail Zip:	89003
Designated Facility Mail State:	NV
Designated Facility Location Street Number:	Not reported
Designated Facility Location Street 1:	HWY 95 11 MILES S. OF BEATTY
Designated Facility Location Street 2:	Not reported
Designated Facility Location City:	BEATTY
Designated Facility Location Zip:	89003
Designated Facility Location State:	NV
Designated Facility Contact Company Name:	Not reported
Manifest Residue Indicator:	N
Rejection Indicator:	N
Manifest Tracking Number:	018906424FLE
Last Updated Date:	20240111
Shipped Date:	20231206
Received Date:	20231219
Manifest Status:	Signed
Submission Type:	DataImage5Copy
Origin Type:	Web
Generator EPA ID:	CAL000471772
Generator Name:	Ubiquitous Energy Inc
Generator Location Street Number:	Not reported
Generator Location Street 1:	1025 TERRA BELLA AVE
Generator Location Street 2:	Not reported
Generator Location City:	MOUNTAIN VIEW
Generator Location State:	CA

UBIQUITOUS ENERGY INC (Continued) **1027467445**

Generator Location Zip:	94043
Generator Mail Street Number:	Not reported
Generator Mail Street 1:	3696 HAVEN AVE STE B
Generator Mail Street 2:	Not reported
Generator Mail City:	REDWOOD CITY
Generator Mail Zip:	94063
Generator Mail State:	CA
Generator Contact Company Name:	Not reported
Designated Facility EPA ID:	CAD008252405
Designated Facility Name:	Pacific Resource Recovery Services Inc
Designated Facility Mail Street Number:	3150
Designated Facility Mail Street 1:	CA90023 CA037US 3150
Designated Facility Mail Street 2:	EAST PICO BLVD
Designated Facility Mail City:	LOS ANGELES
Designated Facility Mail Zip:	90023
Designated Facility Mail State:	CA
Designated Facility Location Street Number:	3150
Designated Facility Location Street 1:	EAST PICO BLVD
Designated Facility Location Street 2:	Not reported
Designated Facility Location City:	LOS ANGELES
Designated Facility Location Zip:	90023-0000
Designated Facility Location State:	CA
Designated Facility Contact Company Name:	Not reported
Manifest Residue Indicator:	N
Rejection Indicator:	N

Transporter:

Manifest Tracking Number:	018906425FLE
Transporter Line Number:	1
Transporter EPA ID:	CAR000206086
Transporter Name:	North State Environmental

Waste Line:

Manifest Tracking Number:	018906425FLE
Waste Line Number:	1
U.S. DOT Hazardous Indicator:	N
U.S. DOT ID Number:	Not reported
U.S. DOT Description:	Not reported
Non-Hazardous Waste Description:	Lab Debris
Number of Containers:	2
Container Type Code:	DM
Container Type Description:	Metal drums, barrels, kegs
Waste Quantity:	120
Quantity Unit of Measure Code:	P
Quantity Unit of Measure Description:	Pounds
Waste Quantity, in Tons:	0.06
Acute Waste Quantity, in Tons:	0
Non-Acute Waste Quantity, in Tons:	0.06
Waste Quantity, in Kilograms:	54.4218
Acute Waste Quantity, in Kilograms:	0
Non-Acute Waste Quantity, in Kilorgrams:	54.4218
Management Method Code:	H132
Management Method Description:	LANDFILL (WITH PRIOR TREATMENT AND/OR STABILIZATION)
Waste Residue Indicator:	N
Quantity Discrepancy Indicator:	N
Waste Type Discrepancy Indicator:	N

UBIQUITOUS ENERGY INC (Continued) **1027467445**

Waste Density:	Not reported
Waste Density Unit of Measure Code:	Not reported
Waste Density Unit of Measure Description:	Not reported
Form Code:	Not reported
Form Code Description:	Not reported
Source Code:	Not reported
Source Code Description:	Not reported
Waste Minimization Code:	Not reported
Waste Minimization Code Description:	Not reported
Consent Number:	Not reported
EPA Waste Indicator:	N
Federal Waste Codes:	Not reported
Quantity Haz Kg:	Not reported
Quantity Haz Tons:	Not reported
Quantity Non Haz Kg:	54.4218
Quantity Non Haz Tons:	0.06
State Waste Codes:	CA-352, CA-551

Click this hyperlink while viewing on your computer to access
5 additional US EManifest: record(s) in the EDR Site Report.

C26 **GREEN VALLEY CORPORATION DBA SWENSON** **RCRA NonGen / NLR** **1031473471**
NNE **1025 TERRA BELLA** **E MANIFEST** **CAC003316996**
< 1/8 **MOUNTAIN VIEW, CA 94043**
0.038 mi.
202 ft. **Site 7 of 11 in cluster C**

Relative: **Lower**
Actual: **40 ft.**

RCRA Listings:

Date Form Received by Agency:	20250403
Handler Name:	Green Valley Corporation Dba Swenson
Handler Address:	1025 Terra Bella
Handler City,State,Zip:	MOUNTAIN VIEW, CA 94043
EPA ID:	CAC003316996
Contact Name:	GREEN VALLEY CORPORATION DBA SWENSO
Contact Address:	1025 TERRA BELLA
Contact City,State,Zip:	MOUNTAIN VIEW, CA 94043
Contact Telephone:	941-702-9950
Contact Fax:	Not reported
Contact Email:	CELESTEPHEC@GMAIL.COM
Contact Title:	Not reported
EPA Region:	09
Land Type:	Not reported
Federal Waste Generator Description:	Not a generator, verified
Non-Notifier:	Not reported
Biennial Report Cycle:	Not reported
Accessibility:	Not reported
Active Site Indicator:	Not reported
State District Owner:	Not reported
State District:	Not reported
Mailing Address:	Not reported
Mailing City,State,Zip:	Not reported
Owner Name:	Not reported
Owner Type:	Not reported
Operator Name:	Not reported
Operator Type:	Not reported
Short-Term Generator Activity:	No
Importer Activity:	No
Mixed Waste Generator:	No

GREEN VALLEY CORPORATION DBA SWENSON (Continued) **1031473471**

Transporter Activity:	No
Transfer Facility Activity:	No
Recycler Activity with Storage:	No
Small Quantity On-Site Burner Exemption:	No
Smelting Melting and Refining Furnace Exemption:	No
Underground Injection Control:	No
Off-Site Waste Receipt:	No
Universal Waste Indicator:	No
Universal Waste Destination Facility:	No
Federal Universal Waste:	No
Active Site State-Reg Handler:	---
Federal Facility Indicator:	Not reported
Hazardous Secondary Material Indicator:	N
Sub-Part K Indicator:	Not reported
2018 GPRA Permit Baseline:	Not on the Baseline
2018 GPRA Renewals Baseline:	Not on the Baseline
202 GPRA Corrective Action Baseline:	No
Subject to Corrective Action Universe:	No
Non-TSDFs Where RCRA CA has Been Imposed Universe:	No
Corrective Action Priority Ranking:	No NCAPS ranking
Environmental Control Indicator:	No
Institutional Control Indicator:	No
Human Exposure Controls Indicator:	N/A
Groundwater Controls Indicator:	N/A
Significant Non-Complier Universe:	No
Unaddressed Significant Non-Complier Universe:	No
Addressed Significant Non-Complier Universe:	No
Significant Non-Complier With a Compliance Schedule Universe:	No
Financial Assurance Required:	Not reported
Handler Date of Last Change:	20250403
Recognized Trader-Importer:	No
Recognized Trader-Exporter:	No
Importer of Spent Lead Acid Batteries:	No
Exporter of Spent Lead Acid Batteries:	No
Recycler Activity Without Storage:	No
Manifest Broker:	No
Sub-Part P Indicator:	No

Handler - Owner Operator:

Owner/Operator Indicator:	Operator
Owner/Operator Name:	GREEN VALLEY CORPORATION DBA SWENSO
Legal Status:	Other
Date Became Current:	Not reported
Date Ended Current:	Not reported
Owner/Operator Address:	1025 TERRA BELLA
Owner/Operator City,State,Zip:	MOUNTAIN VIEW, CA 94043
Owner/Operator Telephone:	941-702-9950
Owner/Operator Telephone Ext:	Not reported
Owner/Operator Fax:	Not reported
Owner/Operator Email:	Not reported

Owner/Operator Indicator:	Owner
Owner/Operator Name:	GREEN VALLEY CORPORATION DBA SWENSO
Legal Status:	Other
Date Became Current:	Not reported
Date Ended Current:	Not reported

GREEN VALLEY CORPORATION DBA SWENSON (Continued) **1031473471**

Owner/Operator Address: 1025 TERRA BELLA
Owner/Operator City,State,Zip: MOUNTAIN VIEW, CA 94043
Owner/Operator Telephone: 941-702-9950
Owner/Operator Telephone Ext: Not reported
Owner/Operator Fax: Not reported
Owner/Operator Email: Not reported

Historic Generators:
Receive Date: 20241206
Handler Name: GREEN VALLEY CORPORATION DBA SWENSON
Federal Waste Generator Description: Not a generator, verified
State District Owner: Not reported
Large Quantity Handler of Universal Waste: No
Recognized Trader Importer: No
Recognized Trader Exporter: No
Spent Lead Acid Battery Importer: No
Spent Lead Acid Battery Exporter: No
Current Record: No
Non Storage Recycler Activity: No
Electronic Manifest Broker: No

Receive Date: 20250403
Handler Name: GREEN VALLEY CORPORATION DBA SWENSON
Federal Waste Generator Description: Not a generator, verified
State District Owner: Not reported
Large Quantity Handler of Universal Waste: No
Recognized Trader Importer: No
Recognized Trader Exporter: No
Spent Lead Acid Battery Importer: No
Spent Lead Acid Battery Exporter: No
Current Record: Yes
Non Storage Recycler Activity: No
Electronic Manifest Broker: No

List of NAICS Codes and Descriptions:
NAICS Code: 56299
NAICS Description: All Other Waste Management Services

Facility Has Received Notices of Violations:
Violations: No Violations Found

Evaluation Action Summary:
Evaluations: No Evaluations Found

E MANIFEST:
Manifest Tracking Number: 027234862JJK
Last Updated Date: 20250410
Shipped Date: 20241212
Received Date: 20241230
Manifest Status: Signed
Submission Type: DataImage5Copy
Origin Type: Web
Generator EPA ID: CAC003316996
Generator Name: Green Valley Corporation Dba Swenson

GREEN VALLEY CORPORATION DBA SWENSON (Continued) **1031473471**

Generator Location Street Number:	Not reported
Generator Location Street 1:	1025 TERRA BELLA
Generator Location Street 2:	Not reported
Generator Location City:	MOUNTAIN VIEW
Generator Location State:	CA
Generator Location Zip:	94043
Generator Mail Street Number:	Not reported
Generator Mail Street 1:	1025 TERRA BELLA
Generator Mail Street 2:	Not reported
Generator Mail City:	MOUNTAIN VIEW
Generator Mail Zip:	94043
Generator Mail State:	CA
Generator Contact Company Name:	Not reported
Designated Facility EPA ID:	AZR000520478
Designated Facility Name:	Environmental Waste Solutions, Inc.
Designated Facility Mail Street Number:	Not reported
Designated Facility Mail Street 1:	Not reported
Designated Facility Mail Street 2:	PO BOX 626
Designated Facility Mail City:	LOMA LINDA
Designated Facility Mail Zip:	92354
Designated Facility Mail State:	CA
Designated Facility Location Street Number:	Not reported
Designated Facility Location Street 1:	31915 INDUSTRIAL LANE
Designated Facility Location Street 2:	Not reported
Designated Facility Location City:	PARKER
Designated Facility Location Zip:	85344
Designated Facility Location State:	AZ
Designated Facility Contact Company Name:	Not reported
Manifest Residue Indicator:	N
Rejection Indicator:	N

Manifest Tracking Number:	027235369JJK
Last Updated Date:	20250302
Shipped Date:	20250116
Received Date:	20250209
Manifest Status:	Signed
Submission Type:	DataImage5Copy
Origin Type:	Service
Generator EPA ID:	CAC003316996
Generator Name:	Green Valley Corporation Dba Swenson
Generator Location Street Number:	Not reported
Generator Location Street 1:	1025 TERRA BELLA
Generator Location Street 2:	Not reported
Generator Location City:	MOUNTAIN VIEW
Generator Location State:	CA
Generator Location Zip:	94043
Generator Mail Street Number:	Not reported
Generator Mail Street 1:	1025 TERRA BELLA
Generator Mail Street 2:	Not reported
Generator Mail City:	MOUNTAIN VIEW
Generator Mail Zip:	94043
Generator Mail State:	CA
Generator Contact Company Name:	GREEN VALLEY CORPORATION DBA SWENSON
Designated Facility EPA ID:	ARD069748192
Designated Facility Name:	Clean Harbors El Dorado Llc
Designated Facility Mail Street Number:	301
Designated Facility Mail Street 1:	Not reported

GREEN VALLEY CORPORATION DBA SWENSON (Continued) **1031473471**

Designated Facility Mail Street 2:	309 AMERICAN CIRCLE
Designated Facility Mail City:	EL DORADO
Designated Facility Mail Zip:	71730
Designated Facility Mail State:	AR
Designated Facility Location Street Number:	309
Designated Facility Location Street 1:	AMERICAN CIRCLE
Designated Facility Location Street 2:	Not reported
Designated Facility Location City:	EL DORADO
Designated Facility Location Zip:	71730
Designated Facility Location State:	AR
Designated Facility Contact Company Name:	Not reported
Manifest Residue Indicator:	N
Rejection Indicator:	N

Transporter:

Manifest Tracking Number:	027235369JJK
Transporter Line Number:	1
Transporter EPA ID:	CAR000277699
Transporter Name:	Hec Inc.

Manifest Tracking Number:	027235369JJK
Transporter Line Number:	2
Transporter EPA ID:	MAD039322250
Transporter Name:	Clean Harbors Environmental Services, Inc.

Waste Line:

Manifest Tracking Number:	027235369JJK
Waste Line Number:	1
U.S. DOT Hazardous Indicator:	Y
U.S. DOT ID Number:	UN1428
U.S. DOT Description:	Un1428, Waste Sodium, 4.3, Pg I
Non-Hazardous Waste Description:	Not reported
Number of Containers:	1
Container Type Code:	DF
Container Type Description:	Fiberboard or plastic drums, barrels, kegs
Waste Quantity:	20
Quantity Unit of Measure Code:	P
Quantity Unit of Measure Description:	Pounds
Waste Quantity, in Tons:	0.01
Acute Waste Quantity, in Tons:	0
Non-Acute Waste Quantity, in Tons:	0.01
Waste Quantity, in Kilograms:	9.0703
Acute Waste Quantity, in Kilograms:	0
Non-Acute Waste Quantity, in Kilorgrams:	9.0703
Management Method Code:	H040
Management Method Description:	INCINERATION
Waste Residue Indicator:	N
Quantity Discrepancy Indicator:	N
Waste Type Discrepancy Indicator:	N
Waste Density:	Not reported
Waste Density Unit of Measure Code:	Not reported
Waste Density Unit of Measure Description:	Not reported
Form Code:	Not reported
Form Code Description:	Not reported
Source Code:	Not reported
Source Code Description:	Not reported

GREEN VALLEY CORPORATION DBA SWENSON (Continued) **1031473471**

Waste Minimization Code:	Not reported
Waste Minimization Code Description:	Not reported
Consent Number:	Not reported
EPA Waste Indicator:	Y
Federal Waste Codes:	D001, D002
Quantity Haz Kg:	9.0703
Quantity Haz Tons:	0.01
Quantity Non Haz Kg:	0
Quantity Non Haz Tons:	0
State Waste Codes:	CA-551
Manifest Tracking Number:	027235369JJK
Waste Line Number:	2
U.S. DOT Hazardous Indicator:	Y
U.S. DOT ID Number:	UN1834
U.S. DOT Description:	Un1834, Waste Sulfuryl Chloride, 6.1, (8), Pg I, Toxic-Inhalation Hazard Zone A
Non-Hazardous Waste Description:	Not reported
Number of Containers:	1
Container Type Code:	DF
Container Type Description:	Fiberboard or plastic drums, barrels, kegs
Waste Quantity:	20
Quantity Unit of Measure Code:	P
Quantity Unit of Measure Description:	Pounds
Waste Quantity, in Tons:	0.01
Acute Waste Quantity, in Tons:	0
Non-Acute Waste Quantity, in Tons:	0.01
Waste Quantity, in Kilograms:	9.0703
Acute Waste Quantity, in Kilograms:	0
Non-Acute Waste Quantity, in Kilorgrams:	9.0703
Management Method Code:	H040
Management Method Description:	INCINERATION
Waste Residue Indicator:	N
Quantity Discrepancy Indicator:	N
Waste Type Discrepancy Indicator:	N
Waste Density:	Not reported
Waste Density Unit of Measure Code:	Not reported
Waste Density Unit of Measure Description:	Not reported
Form Code:	Not reported
Form Code Description:	Not reported
Source Code:	Not reported
Source Code Description:	Not reported
Waste Minimization Code:	Not reported
Waste Minimization Code Description:	Not reported
Consent Number:	Not reported
EPA Waste Indicator:	Y
Federal Waste Codes:	D002
Quantity Haz Kg:	9.0703
Quantity Haz Tons:	0.01
Quantity Non Haz Kg:	0
Quantity Non Haz Tons:	0
State Waste Codes:	CA-551
Manifest Tracking Number:	027235369JJK
Waste Line Number:	3
U.S. DOT Hazardous Indicator:	Y
U.S. DOT ID Number:	UN1744

GREEN VALLEY CORPORATION DBA SWENSON (Continued) **1031473471**

U.S. DOT Description:	Un1744, Waste Bromine, 8, (6.1), Pg I, Toxic-Inhalation Hazard Zone B
Non-Hazardous Waste Description:	Not reported
Number of Containers:	1
Container Type Code:	DF
Container Type Description:	Fiberboard or plastic drums, barrels, kegs
Waste Quantity:	20
Quantity Unit of Measure Code:	P
Quantity Unit of Measure Description:	Pounds
Waste Quantity, in Tons:	0.01
Acute Waste Quantity, in Tons:	0
Non-Acute Waste Quantity, in Tons:	0.01
Waste Quantity, in Kilograms:	9.0703
Acute Waste Quantity, in Kilograms:	0
Non-Acute Waste Quantity, in Kilorgrams:	9.0703
Management Method Code:	H040
Management Method Description:	INCINERATION
Waste Residue Indicator:	N
Quantity Discrepancy Indicator:	N
Waste Type Discrepancy Indicator:	N
Waste Density:	Not reported
Waste Density Unit of Measure Code:	Not reported
Waste Density Unit of Measure Description:	Not reported
Form Code:	Not reported
Form Code Description:	Not reported
Source Code:	Not reported
Source Code Description:	Not reported
Waste Minimization Code:	Not reported
Waste Minimization Code Description:	Not reported
Consent Number:	Not reported
EPA Waste Indicator:	Y
Federal Waste Codes:	D001
Quantity Haz Kg:	9.0703
Quantity Haz Tons:	0.01
Quantity Non Haz Kg:	0
Quantity Non Haz Tons:	0
State Waste Codes:	CA-551
Manifest Tracking Number:	027235369JJK
Waste Line Number:	4
U.S. DOT Hazardous Indicator:	Y
U.S. DOT ID Number:	UN1993
U.S. DOT Description:	Un1993, Waste Flammable Liquids, N.O.S. (Labpack), 3, Pg Ii
Non-Hazardous Waste Description:	Not reported
Number of Containers:	1
Container Type Code:	DM
Container Type Description:	Metal drums, barrels, kegs
Waste Quantity:	100
Quantity Unit of Measure Code:	P
Quantity Unit of Measure Description:	Pounds
Waste Quantity, in Tons:	0.05
Acute Waste Quantity, in Tons:	0
Non-Acute Waste Quantity, in Tons:	0.05
Waste Quantity, in Kilograms:	45.3515
Acute Waste Quantity, in Kilograms:	0
Non-Acute Waste Quantity, in Kilorgrams:	45.3515
Management Method Code:	H040
Management Method Description:	INCINERATION

GREEN VALLEY CORPORATION DBA SWENSON (Continued) **1031473471**

Waste Residue Indicator:	N
Quantity Discrepancy Indicator:	N
Waste Type Discrepancy Indicator:	N
Waste Density:	Not reported
Waste Density Unit of Measure Code:	Not reported
Waste Density Unit of Measure Description:	Not reported
Form Code:	Not reported
Form Code Description:	Not reported
Source Code:	Not reported
Source Code Description:	Not reported
Waste Minimization Code:	Not reported
Waste Minimization Code Description:	Not reported
Consent Number:	Not reported
EPA Waste Indicator:	Y
Federal Waste Codes:	D001, U002, U220
Quantity Haz Kg:	45.3515
Quantity Haz Tons:	0.05
Quantity Non Haz Kg:	0
Quantity Non Haz Tons:	0
State Waste Codes:	CA-551

Manifest Tracking Number:	027235369JJK
Waste Line Number:	5
U.S. DOT Hazardous Indicator:	Y
U.S. DOT ID Number:	UN1993
U.S. DOT Description:	Un1993, Waste Flammable Liquids, N.O.S. (Labpack), 3, Pg Ii
Non-Hazardous Waste Description:	Not reported
Number of Containers:	1
Container Type Code:	DF
Container Type Description:	Fiberboard or plastic drums, barrels, kegs
Waste Quantity:	100
Quantity Unit of Measure Code:	P
Quantity Unit of Measure Description:	Pounds
Waste Quantity, in Tons:	0.05
Acute Waste Quantity, in Tons:	0
Non-Acute Waste Quantity, in Tons:	0.05
Waste Quantity, in Kilograms:	45.3515
Acute Waste Quantity, in Kilograms:	0
Non-Acute Waste Quantity, in Kilorgrams:	45.3515
Management Method Code:	H040
Management Method Description:	INCINERATION
Waste Residue Indicator:	N
Quantity Discrepancy Indicator:	N
Waste Type Discrepancy Indicator:	N
Waste Density:	Not reported
Waste Density Unit of Measure Code:	Not reported
Waste Density Unit of Measure Description:	Not reported
Form Code:	Not reported
Form Code Description:	Not reported
Source Code:	Not reported
Source Code Description:	Not reported
Waste Minimization Code:	Not reported
Waste Minimization Code Description:	Not reported
Consent Number:	Not reported
EPA Waste Indicator:	Y
Federal Waste Codes:	D001, D028
Quantity Haz Kg:	45.3515

GREEN VALLEY CORPORATION DBA SWENSON (Continued) **1031473471**

Quantity Haz Tons:	0.05
Quantity Non Haz Kg:	0
Quantity Non Haz Tons:	0
State Waste Codes:	CA-551
Manifest Tracking Number:	027235369JJK
Waste Line Number:	6
U.S. DOT Hazardous Indicator:	Y
U.S. DOT ID Number:	UN2491
U.S. DOT Description:	Un2491, Waste Ethanolamine, 8, Pg Iii, Labpack
Non-Hazardous Waste Description:	Not reported
Number of Containers:	1
Container Type Code:	DF
Container Type Description:	Fiberboard or plastic drums, barrels, kegs
Waste Quantity:	20
Quantity Unit of Measure Code:	P
Quantity Unit of Measure Description:	Pounds
Waste Quantity, in Tons:	0.01
Acute Waste Quantity, in Tons:	0
Non-Acute Waste Quantity, in Tons:	0.01
Waste Quantity, in Kilograms:	9.0703
Acute Waste Quantity, in Kilograms:	0
Non-Acute Waste Quantity, in Kilorgrams:	9.0703
Management Method Code:	H040
Management Method Description:	INCINERATION
Waste Residue Indicator:	N
Quantity Discrepancy Indicator:	N
Waste Type Discrepancy Indicator:	N
Waste Density:	Not reported
Waste Density Unit of Measure Code:	Not reported
Waste Density Unit of Measure Description:	Not reported
Form Code:	Not reported
Form Code Description:	Not reported
Source Code:	Not reported
Source Code Description:	Not reported
Waste Minimization Code:	Not reported
Waste Minimization Code Description:	Not reported
Consent Number:	Not reported
EPA Waste Indicator:	Y
Federal Waste Codes:	D002
Quantity Haz Kg:	9.0703
Quantity Haz Tons:	0.01
Quantity Non Haz Kg:	0
Quantity Non Haz Tons:	0
State Waste Codes:	CA-551
Manifest Tracking Number:	027235369JJK
Waste Line Number:	7
U.S. DOT Hazardous Indicator:	Y
U.S. DOT ID Number:	UN1479
U.S. DOT Description:	Un1479, Waste Oxidizing Solid, N.O.S. (Labpack), 5.1, Pg Ii
Non-Hazardous Waste Description:	Not reported
Number of Containers:	1
Container Type Code:	DF
Container Type Description:	Fiberboard or plastic drums, barrels, kegs
Waste Quantity:	20
Quantity Unit of Measure Code:	P

GREEN VALLEY CORPORATION DBA SWENSON (Continued) **1031473471**

Quantity Unit of Measure Description:	Pounds
Waste Quantity, in Tons:	0.01
Acute Waste Quantity, in Tons:	0
Non-Acute Waste Quantity, in Tons:	0.01
Waste Quantity, in Kilograms:	9.0703
Acute Waste Quantity, in Kilograms:	0
Non-Acute Waste Quantity, in Kilorgrams:	9.0703
Management Method Code:	H040
Management Method Description:	INCINERATION
Waste Residue Indicator:	N
Quantity Discrepancy Indicator:	N
Waste Type Discrepancy Indicator:	N
Waste Density:	Not reported
Waste Density Unit of Measure Code:	Not reported
Waste Density Unit of Measure Description:	Not reported
Form Code:	Not reported
Form Code Description:	Not reported
Source Code:	Not reported
Source Code Description:	Not reported
Waste Minimization Code:	Not reported
Waste Minimization Code Description:	Not reported
Consent Number:	Not reported
EPA Waste Indicator:	Y
Federal Waste Codes:	D001, D011
Quantity Haz Kg:	9.0703
Quantity Haz Tons:	0.01
Quantity Non Haz Kg:	0
Quantity Non Haz Tons:	0
State Waste Codes:	CA-551

Manifest Tracking Number:	027235369JJK
Waste Line Number:	8
U.S. DOT Hazardous Indicator:	Y
U.S. DOT ID Number:	UN1993
U.S. DOT Description:	Un1993, Waste Flammable Liquids, N.O.S. (Labpack), 3, Pg Ii
Non-Hazardous Waste Description:	Not reported
Number of Containers:	1
Container Type Code:	DM
Container Type Description:	Metal drums, barrels, kegs
Waste Quantity:	100
Quantity Unit of Measure Code:	P
Quantity Unit of Measure Description:	Pounds
Waste Quantity, in Tons:	0.05
Acute Waste Quantity, in Tons:	0
Non-Acute Waste Quantity, in Tons:	0.05
Waste Quantity, in Kilograms:	45.3515
Acute Waste Quantity, in Kilograms:	0
Non-Acute Waste Quantity, in Kilorgrams:	45.3515
Management Method Code:	H040
Management Method Description:	INCINERATION
Waste Residue Indicator:	N
Quantity Discrepancy Indicator:	N
Waste Type Discrepancy Indicator:	N
Waste Density:	Not reported
Waste Density Unit of Measure Code:	Not reported
Waste Density Unit of Measure Description:	Not reported
Form Code:	Not reported

GREEN VALLEY CORPORATION DBA SWENSON (Continued) **1031473471**

Form Code Description:	Not reported
Source Code:	Not reported
Source Code Description:	Not reported
Waste Minimization Code:	Not reported
Waste Minimization Code Description:	Not reported
Consent Number:	Not reported
EPA Waste Indicator:	Y
Federal Waste Codes:	D001, U220
Quantity Haz Kg:	45.3515
Quantity Haz Tons:	0.05
Quantity Non Haz Kg:	0
Quantity Non Haz Tons:	0
State Waste Codes:	CA-551
Manifest Tracking Number:	027235369JJK
Waste Line Number:	9
U.S. DOT Hazardous Indicator:	Y
U.S. DOT ID Number:	UN3265
U.S. DOT Description:	Un3265, Waste Corrosive Liquid, Acidic, Organic, N.O.S., 8, Pg Ii, (Lab Pack)
Non-Hazardous Waste Description:	Not reported
Number of Containers:	1
Container Type Code:	DF
Container Type Description:	Fiberboard or plastic drums, barrels, kegs
Waste Quantity:	20
Quantity Unit of Measure Code:	P
Quantity Unit of Measure Description:	Pounds
Waste Quantity, in Tons:	0.01
Acute Waste Quantity, in Tons:	0
Non-Acute Waste Quantity, in Tons:	0.01
Waste Quantity, in Kilograms:	9.0703
Acute Waste Quantity, in Kilograms:	0
Non-Acute Waste Quantity, in Kilorgrams:	9.0703
Management Method Code:	H040
Management Method Description:	INCINERATION
Waste Residue Indicator:	N
Quantity Discrepancy Indicator:	N
Waste Type Discrepancy Indicator:	N
Waste Density:	Not reported
Waste Density Unit of Measure Code:	Not reported
Waste Density Unit of Measure Description:	Not reported
Form Code:	Not reported
Form Code Description:	Not reported
Source Code:	Not reported
Source Code Description:	Not reported
Waste Minimization Code:	Not reported
Waste Minimization Code Description:	Not reported
Consent Number:	Not reported
EPA Waste Indicator:	Y
Federal Waste Codes:	D002
Quantity Haz Kg:	9.0703
Quantity Haz Tons:	0.01
Quantity Non Haz Kg:	0
Quantity Non Haz Tons:	0
State Waste Codes:	CA-551
Manifest Tracking Number:	027235369JJK

GREEN VALLEY CORPORATION DBA SWENSON (Continued) **1031473471**

Waste Line Number:	10
U.S. DOT Hazardous Indicator:	Y
U.S. DOT ID Number:	UN1221
U.S. DOT Description:	Un1221, Waste Isopropylamine, 3, (8), Pg I
Non-Hazardous Waste Description:	Not reported
Number of Containers:	1
Container Type Code:	DF
Container Type Description:	Fiberboard or plastic drums, barrels, kegs
Waste Quantity:	20
Quantity Unit of Measure Code:	P
Quantity Unit of Measure Description:	Pounds
Waste Quantity, in Tons:	0.01
Acute Waste Quantity, in Tons:	0
Non-Acute Waste Quantity, in Tons:	0.01
Waste Quantity, in Kilograms:	9.0703
Acute Waste Quantity, in Kilograms:	0
Non-Acute Waste Quantity, in Kilorgrams:	9.0703
Management Method Code:	H040
Management Method Description:	INCINERATION
Waste Residue Indicator:	N
Quantity Discrepancy Indicator:	N
Waste Type Discrepancy Indicator:	N
Waste Density:	Not reported
Waste Density Unit of Measure Code:	Not reported
Waste Density Unit of Measure Description:	Not reported
Form Code:	Not reported
Form Code Description:	Not reported
Source Code:	Not reported
Source Code Description:	Not reported
Waste Minimization Code:	Not reported
Waste Minimization Code Description:	Not reported
Consent Number:	Not reported
EPA Waste Indicator:	Y
Federal Waste Codes:	D001, D002
Quantity Haz Kg:	9.0703
Quantity Haz Tons:	0.01
Quantity Non Haz Kg:	0
Quantity Non Haz Tons:	0
State Waste Codes:	CA-551

Manifest Tracking Number:	027235369JJK
Waste Line Number:	11
U.S. DOT Hazardous Indicator:	Y
U.S. DOT ID Number:	UN2810
U.S. DOT Description:	Un2810, Waste Toxic Liquids, Organic, N.O.S (Labpack), 6.1, Pg Ii
Non-Hazardous Waste Description:	Not reported
Number of Containers:	1
Container Type Code:	DM
Container Type Description:	Metal drums, barrels, kegs
Waste Quantity:	150
Quantity Unit of Measure Code:	P
Quantity Unit of Measure Description:	Pounds
Waste Quantity, in Tons:	0.075
Acute Waste Quantity, in Tons:	0
Non-Acute Waste Quantity, in Tons:	0.075
Waste Quantity, in Kilograms:	68.02725
Acute Waste Quantity, in Kilograms:	0

GREEN VALLEY CORPORATION DBA SWENSON (Continued) **1031473471**

Non-Acute Waste Quantity, in Kilorgrams:	68.02725
Management Method Code:	H040
Management Method Description:	INCINERATION
Waste Residue Indicator:	N
Quantity Discrepancy Indicator:	N
Waste Type Discrepancy Indicator:	N
Waste Density:	Not reported
Waste Density Unit of Measure Code:	Not reported
Waste Density Unit of Measure Description:	Not reported
Form Code:	Not reported
Form Code Description:	Not reported
Source Code:	Not reported
Source Code Description:	Not reported
Waste Minimization Code:	Not reported
Waste Minimization Code Description:	Not reported
Consent Number:	Not reported
EPA Waste Indicator:	Y
Federal Waste Codes:	D018, D019, D022, D029, D036
Quantity Haz Kg:	68.02725
Quantity Haz Tons:	0.075
Quantity Non Haz Kg:	0
Quantity Non Haz Tons:	0
State Waste Codes:	CA-551

Manifest Tracking Number:	027235369JJK
Waste Line Number:	12
U.S. DOT Hazardous Indicator:	Y
U.S. DOT ID Number:	UN1993
U.S. DOT Description:	Un1993, Waste Flammable Liquids, N.O.S. (Labpack), 3, Pg Ii
Non-Hazardous Waste Description:	Not reported
Number of Containers:	1
Container Type Code:	DM
Container Type Description:	Metal drums, barrels, kegs
Waste Quantity:	150
Quantity Unit of Measure Code:	P
Quantity Unit of Measure Description:	Pounds
Waste Quantity, in Tons:	0.075
Acute Waste Quantity, in Tons:	0
Non-Acute Waste Quantity, in Tons:	0.075
Waste Quantity, in Kilograms:	68.02725
Acute Waste Quantity, in Kilograms:	0
Non-Acute Waste Quantity, in Kilorgrams:	68.02725
Management Method Code:	H040
Management Method Description:	INCINERATION
Waste Residue Indicator:	N
Quantity Discrepancy Indicator:	N
Waste Type Discrepancy Indicator:	N
Waste Density:	Not reported
Waste Density Unit of Measure Code:	Not reported
Waste Density Unit of Measure Description:	Not reported
Form Code:	Not reported
Form Code Description:	Not reported
Source Code:	Not reported
Source Code Description:	Not reported
Waste Minimization Code:	Not reported
Waste Minimization Code Description:	Not reported
Consent Number:	Not reported

GREEN VALLEY CORPORATION DBA SWENSON (Continued) **1031473471**

EPA Waste Indicator:	Y
Federal Waste Codes:	D001, U002, U220
Quantity Haz Kg:	68.02725
Quantity Haz Tons:	0.075
Quantity Non Haz Kg:	0
Quantity Non Haz Tons:	0
State Waste Codes:	CA-551
Manifest Tracking Number:	027235369JJK
Waste Line Number:	13
U.S. DOT Hazardous Indicator:	Y
U.S. DOT ID Number:	UN3399
U.S. DOT Description:	Un3399, Waste Organometallic Substance, Liquid, Water-Reactive, Flammable, 4.3, (3), Pg Ii
Non-Hazardous Waste Description:	Not reported
Number of Containers:	1
Container Type Code:	DF
Container Type Description:	Fiberboard or plastic drums, barrels, kegs
Waste Quantity:	20
Quantity Unit of Measure Code:	P
Quantity Unit of Measure Description:	Pounds
Waste Quantity, in Tons:	0.01
Acute Waste Quantity, in Tons:	0
Non-Acute Waste Quantity, in Tons:	0.01
Waste Quantity, in Kilograms:	9.0703
Acute Waste Quantity, in Kilograms:	0
Non-Acute Waste Quantity, in Kilorgrams:	9.0703
Management Method Code:	H040
Management Method Description:	INCINERATION
Waste Residue Indicator:	N
Quantity Discrepancy Indicator:	N
Waste Type Discrepancy Indicator:	N
Waste Density:	Not reported
Waste Density Unit of Measure Code:	Not reported
Waste Density Unit of Measure Description:	Not reported
Form Code:	Not reported
Form Code Description:	Not reported
Source Code:	Not reported
Source Code Description:	Not reported
Waste Minimization Code:	Not reported
Waste Minimization Code Description:	Not reported
Consent Number:	Not reported
EPA Waste Indicator:	Y
Federal Waste Codes:	D001, D003
Quantity Haz Kg:	9.0703
Quantity Haz Tons:	0.01
Quantity Non Haz Kg:	0
Quantity Non Haz Tons:	0
State Waste Codes:	CA-551
Manifest Tracking Number:	027235369JJK
Waste Line Number:	14
U.S. DOT Hazardous Indicator:	Y
U.S. DOT ID Number:	UN1993
U.S. DOT Description:	Un1993, Waste Flammable Liquids, N.O.S. (Labpack), 3, Pg Ii
Non-Hazardous Waste Description:	Not reported
Number of Containers:	1

GREEN VALLEY CORPORATION DBA SWENSON (Continued) **1031473471**

Container Type Code:	DF
Container Type Description:	Fiberboard or plastic drums, barrels, kegs
Waste Quantity:	150
Quantity Unit of Measure Code:	P
Quantity Unit of Measure Description:	Pounds
Waste Quantity, in Tons:	0.075
Acute Waste Quantity, in Tons:	0
Non-Acute Waste Quantity, in Tons:	0.075
Waste Quantity, in Kilograms:	68.02725
Acute Waste Quantity, in Kilograms:	0
Non-Acute Waste Quantity, in Kilorgrams:	68.02725
Management Method Code:	H040
Management Method Description:	INCINERATION
Waste Residue Indicator:	N
Quantity Discrepancy Indicator:	N
Waste Type Discrepancy Indicator:	N
Waste Density:	Not reported
Waste Density Unit of Measure Code:	Not reported
Waste Density Unit of Measure Description:	Not reported
Form Code:	Not reported
Form Code Description:	Not reported
Source Code:	Not reported
Source Code Description:	Not reported
Waste Minimization Code:	Not reported
Waste Minimization Code Description:	Not reported
Consent Number:	Not reported
EPA Waste Indicator:	Y
Federal Waste Codes:	D001, U002, U220
Quantity Haz Kg:	68.02725
Quantity Haz Tons:	0.075
Quantity Non Haz Kg:	0
Quantity Non Haz Tons:	0
State Waste Codes:	CA-551

Manifest Tracking Number:	027235369JJK
Waste Line Number:	15
U.S. DOT Hazardous Indicator:	Y
U.S. DOT ID Number:	UN1325
U.S. DOT Description:	Un1325, Waste Flammable Solids, Organic, N.O.S. (Labpack), 4.1, Pg Ii
Non-Hazardous Waste Description:	Not reported
Number of Containers:	1
Container Type Code:	DF
Container Type Description:	Fiberboard or plastic drums, barrels, kegs
Waste Quantity:	20
Quantity Unit of Measure Code:	P
Quantity Unit of Measure Description:	Pounds
Waste Quantity, in Tons:	0.01
Acute Waste Quantity, in Tons:	0
Non-Acute Waste Quantity, in Tons:	0.01
Waste Quantity, in Kilograms:	9.0703
Acute Waste Quantity, in Kilograms:	0
Non-Acute Waste Quantity, in Kilorgrams:	9.0703
Management Method Code:	H040
Management Method Description:	INCINERATION
Waste Residue Indicator:	N
Quantity Discrepancy Indicator:	N
Waste Type Discrepancy Indicator:	N

GREEN VALLEY CORPORATION DBA SWENSON (Continued) **1031473471**

Waste Density:	Not reported
Waste Density Unit of Measure Code:	Not reported
Waste Density Unit of Measure Description:	Not reported
Form Code:	Not reported
Form Code Description:	Not reported
Source Code:	Not reported
Source Code Description:	Not reported
Waste Minimization Code:	Not reported
Waste Minimization Code Description:	Not reported
Consent Number:	Not reported
EPA Waste Indicator:	Y
Federal Waste Codes:	D001
Quantity Haz Kg:	9.0703
Quantity Haz Tons:	0.01
Quantity Non Haz Kg:	0
Quantity Non Haz Tons:	0
State Waste Codes:	CA-551
Manifest Tracking Number:	027235369JJK
Waste Line Number:	16
U.S. DOT Hazardous Indicator:	Y
U.S. DOT ID Number:	UN2031
U.S. DOT Description:	Un2031, Waste Nitric Acid, Other Than Red Fuming, With At Least 65 Percent, But Not More Than 70 Percent Nitric Acid, 8, (5.1), Pg Ii
Non-Hazardous Waste Description:	Not reported
Number of Containers:	1
Container Type Code:	DF
Container Type Description:	Fiberboard or plastic drums, barrels, kegs
Waste Quantity:	10
Quantity Unit of Measure Code:	P
Quantity Unit of Measure Description:	Pounds
Waste Quantity, in Tons:	0.005
Acute Waste Quantity, in Tons:	0
Non-Acute Waste Quantity, in Tons:	0.005
Waste Quantity, in Kilograms:	4.53515
Acute Waste Quantity, in Kilograms:	0
Non-Acute Waste Quantity, in Kilorgrams:	4.53515
Management Method Code:	H040
Management Method Description:	INCINERATION
Waste Residue Indicator:	N
Quantity Discrepancy Indicator:	N
Waste Type Discrepancy Indicator:	N
Waste Density:	Not reported
Waste Density Unit of Measure Code:	Not reported
Waste Density Unit of Measure Description:	Not reported
Form Code:	Not reported
Form Code Description:	Not reported
Source Code:	Not reported
Source Code Description:	Not reported
Waste Minimization Code:	Not reported
Waste Minimization Code Description:	Not reported
Consent Number:	Not reported
EPA Waste Indicator:	Y
Federal Waste Codes:	D001, D002
Quantity Haz Kg:	4.53515
Quantity Haz Tons:	0.005
Quantity Non Haz Kg:	0

GREEN VALLEY CORPORATION DBA SWENSON (Continued) **1031473471**

Quantity Non Haz Tons:	0
State Waste Codes:	CA-551
Manifest Tracking Number:	027235369JJK
Waste Line Number:	17
U.S. DOT Hazardous Indicator:	Y
U.S. DOT ID Number:	UN3399
U.S. DOT Description:	Un3399, Waste Organometallic Substance, Liquid, Water-Reactive, Flammable, 4.3, (3), Pg Ii
Non-Hazardous Waste Description:	Not reported
Number of Containers:	1
Container Type Code:	DF
Container Type Description:	Fiberboard or plastic drums, barrels, kegs
Waste Quantity:	20
Quantity Unit of Measure Code:	P
Quantity Unit of Measure Description:	Pounds
Waste Quantity, in Tons:	0.01
Acute Waste Quantity, in Tons:	0
Non-Acute Waste Quantity, in Tons:	0.01
Waste Quantity, in Kilograms:	9.0703
Acute Waste Quantity, in Kilograms:	0
Non-Acute Waste Quantity, in Kilorgrams:	9.0703
Management Method Code:	H040
Management Method Description:	INCINERATION
Waste Residue Indicator:	N
Quantity Discrepancy Indicator:	N
Waste Type Discrepancy Indicator:	N
Waste Density:	Not reported
Waste Density Unit of Measure Code:	Not reported
Waste Density Unit of Measure Description:	Not reported
Form Code:	Not reported
Form Code Description:	Not reported
Source Code:	Not reported
Source Code Description:	Not reported
Waste Minimization Code:	Not reported
Waste Minimization Code Description:	Not reported
Consent Number:	Not reported
EPA Waste Indicator:	Y
Federal Waste Codes:	D001, D003
Quantity Haz Kg:	9.0703
Quantity Haz Tons:	0.01
Quantity Non Haz Kg:	0
Quantity Non Haz Tons:	0
State Waste Codes:	CA-551
Manifest Tracking Number:	027235369JJK
Waste Line Number:	18
U.S. DOT Hazardous Indicator:	Y
U.S. DOT ID Number:	UN2014
U.S. DOT Description:	Un2014, Waste Hydrogen Peroxide, Aqueous Solutions, 5.1, (8), Pg Ii
Non-Hazardous Waste Description:	Not reported
Number of Containers:	1
Container Type Code:	DF
Container Type Description:	Fiberboard or plastic drums, barrels, kegs
Waste Quantity:	25
Quantity Unit of Measure Code:	P
Quantity Unit of Measure Description:	Pounds

GREEN VALLEY CORPORATION DBA SWENSON (Continued) **1031473471**

Waste Quantity, in Tons:	0.0125
Acute Waste Quantity, in Tons:	0
Non-Acute Waste Quantity, in Tons:	0.0125
Waste Quantity, in Kilograms:	11.33788
Acute Waste Quantity, in Kilograms:	0
Non-Acute Waste Quantity, in Kilorgrams:	11.337875
Management Method Code:	H040
Management Method Description:	INCINERATION
Waste Residue Indicator:	N
Quantity Discrepancy Indicator:	N
Waste Type Discrepancy Indicator:	N
Waste Density:	Not reported
Waste Density Unit of Measure Code:	Not reported
Waste Density Unit of Measure Description:	Not reported
Form Code:	Not reported
Form Code Description:	Not reported
Source Code:	Not reported
Source Code Description:	Not reported
Waste Minimization Code:	Not reported
Waste Minimization Code Description:	Not reported
Consent Number:	Not reported
EPA Waste Indicator:	Y
Federal Waste Codes:	D001
Quantity Haz Kg:	11.337875
Quantity Haz Tons:	0.0125
Quantity Non Haz Kg:	0
Quantity Non Haz Tons:	0
State Waste Codes:	CA-551

Manifest Tracking Number:	027235369JJK
Waste Line Number:	19
U.S. DOT Hazardous Indicator:	Y
U.S. DOT ID Number:	UN3288
U.S. DOT Description:	Un3288, Toxic Solid, Inorganic, N.O.S. (Labpack), 6.1, Pg Ii
Non-Hazardous Waste Description:	Not reported
Number of Containers:	1
Container Type Code:	DF
Container Type Description:	Fiberboard or plastic drums, barrels, kegs
Waste Quantity:	10
Quantity Unit of Measure Code:	P
Quantity Unit of Measure Description:	Pounds
Waste Quantity, in Tons:	0.005
Acute Waste Quantity, in Tons:	0
Non-Acute Waste Quantity, in Tons:	0.005
Waste Quantity, in Kilograms:	4.53515
Acute Waste Quantity, in Kilograms:	0
Non-Acute Waste Quantity, in Kilorgrams:	4.53515
Management Method Code:	H040
Management Method Description:	INCINERATION
Waste Residue Indicator:	N
Quantity Discrepancy Indicator:	N
Waste Type Discrepancy Indicator:	N
Waste Density:	Not reported
Waste Density Unit of Measure Code:	Not reported
Waste Density Unit of Measure Description:	Not reported
Form Code:	Not reported
Form Code Description:	Not reported

GREEN VALLEY CORPORATION DBA SWENSON (Continued) **1031473471**

Source Code:	Not reported
Source Code Description:	Not reported
Waste Minimization Code:	Not reported
Waste Minimization Code Description:	Not reported
Consent Number:	Not reported
EPA Waste Indicator:	N
Federal Waste Codes:	Not reported
Quantity Haz Kg:	0
Quantity Haz Tons:	0
Quantity Non Haz Kg:	4.53515
Quantity Non Haz Tons:	0.005
State Waste Codes:	CA-551
Manifest Tracking Number:	027235369JJK
Waste Line Number:	20
U.S. DOT Hazardous Indicator:	Y
U.S. DOT ID Number:	UN3264
U.S. DOT Description:	Un3264, Waste Corrosive Liquid, Acidic, Inorganic, N.O.S. (Labpack), 8, Pg Ii
Non-Hazardous Waste Description:	Not reported
Number of Containers:	1
Container Type Code:	DF
Container Type Description:	Fiberboard or plastic drums, barrels, kegs
Waste Quantity:	150
Quantity Unit of Measure Code:	P
Quantity Unit of Measure Description:	Pounds
Waste Quantity, in Tons:	0.075
Acute Waste Quantity, in Tons:	0
Non-Acute Waste Quantity, in Tons:	0.075
Waste Quantity, in Kilograms:	68.02725
Acute Waste Quantity, in Kilograms:	0
Non-Acute Waste Quantity, in Kilorgrams:	68.02725
Management Method Code:	H040
Management Method Description:	INCINERATION
Waste Residue Indicator:	N
Quantity Discrepancy Indicator:	N
Waste Type Discrepancy Indicator:	N
Waste Density:	Not reported
Waste Density Unit of Measure Code:	Not reported
Waste Density Unit of Measure Description:	Not reported
Form Code:	Not reported
Form Code Description:	Not reported
Source Code:	Not reported
Source Code Description:	Not reported
Waste Minimization Code:	Not reported
Waste Minimization Code Description:	Not reported
Consent Number:	Not reported
EPA Waste Indicator:	Y
Federal Waste Codes:	D002
Quantity Haz Kg:	68.02725
Quantity Haz Tons:	0.075
Quantity Non Haz Kg:	0
Quantity Non Haz Tons:	0
State Waste Codes:	CA-551
Manifest Tracking Number:	027235369JJK
Waste Line Number:	21

GREEN VALLEY CORPORATION DBA SWENSON (Continued) **1031473471**

U.S. DOT Hazardous Indicator:	Y
U.S. DOT ID Number:	UN2927
U.S. DOT Description:	Un2927, Toxic Liquids, Corrosive, Organic, N.O.S. (Labpack), 6.1, (8), Pg Ii
Non-Hazardous Waste Description:	Not reported
Number of Containers:	1
Container Type Code:	DF
Container Type Description:	Fiberboard or plastic drums, barrels, kegs
Waste Quantity:	20
Quantity Unit of Measure Code:	P
Quantity Unit of Measure Description:	Pounds
Waste Quantity, in Tons:	0.01
Acute Waste Quantity, in Tons:	0
Non-Acute Waste Quantity, in Tons:	0.01
Waste Quantity, in Kilograms:	9.0703
Acute Waste Quantity, in Kilograms:	0
Non-Acute Waste Quantity, in Kilorgrams:	9.0703
Management Method Code:	H040
Management Method Description:	INCINERATION
Waste Residue Indicator:	N
Quantity Discrepancy Indicator:	N
Waste Type Discrepancy Indicator:	N
Waste Density:	Not reported
Waste Density Unit of Measure Code:	Not reported
Waste Density Unit of Measure Description:	Not reported
Form Code:	Not reported
Form Code Description:	Not reported
Source Code:	Not reported
Source Code Description:	Not reported
Waste Minimization Code:	Not reported
Waste Minimization Code Description:	Not reported
Consent Number:	Not reported
EPA Waste Indicator:	N
Federal Waste Codes:	Not reported
Quantity Haz Kg:	0
Quantity Haz Tons:	0
Quantity Non Haz Kg:	9.0703
Quantity Non Haz Tons:	0.01
State Waste Codes:	CA-551

Manifest Tracking Number:	027235369JJK
Waste Line Number:	22
U.S. DOT Hazardous Indicator:	Y
U.S. DOT ID Number:	UN1807
U.S. DOT Description:	Un1807, Waste Phosphorus Pentoxide, 8, Pg Ii
Non-Hazardous Waste Description:	Not reported
Number of Containers:	1
Container Type Code:	DF
Container Type Description:	Fiberboard or plastic drums, barrels, kegs
Waste Quantity:	25
Quantity Unit of Measure Code:	P
Quantity Unit of Measure Description:	Pounds
Waste Quantity, in Tons:	0.0125
Acute Waste Quantity, in Tons:	0
Non-Acute Waste Quantity, in Tons:	0.0125
Waste Quantity, in Kilograms:	11.33788
Acute Waste Quantity, in Kilograms:	0

GREEN VALLEY CORPORATION DBA SWENSON (Continued) **1031473471**

Non-Acute Waste Quantity, in Kilorgrams:	11.337875
Management Method Code:	H040
Management Method Description:	INCINERATION
Waste Residue Indicator:	N
Quantity Discrepancy Indicator:	N
Waste Type Discrepancy Indicator:	N
Waste Density:	Not reported
Waste Density Unit of Measure Code:	Not reported
Waste Density Unit of Measure Description:	Not reported
Form Code:	Not reported
Form Code Description:	Not reported
Source Code:	Not reported
Source Code Description:	Not reported
Waste Minimization Code:	Not reported
Waste Minimization Code Description:	Not reported
Consent Number:	Not reported
EPA Waste Indicator:	Y
Federal Waste Codes:	D003
Quantity Haz Kg:	11.337875
Quantity Haz Tons:	0.0125
Quantity Non Haz Kg:	0
Quantity Non Haz Tons:	0
State Waste Codes:	CA-551

Manifest Tracking Number:	027235369JJK
Waste Line Number:	23
U.S. DOT Hazardous Indicator:	Y
U.S. DOT ID Number:	UN1242
U.S. DOT Description:	Un1242, Waste Methyldichlorosilane, 4.3, (8), (3), Pg I
Non-Hazardous Waste Description:	Not reported
Number of Containers:	1
Container Type Code:	DF
Container Type Description:	Fiberboard or plastic drums, barrels, kegs
Waste Quantity:	20
Quantity Unit of Measure Code:	P
Quantity Unit of Measure Description:	Pounds
Waste Quantity, in Tons:	0.01
Acute Waste Quantity, in Tons:	0
Non-Acute Waste Quantity, in Tons:	0.01
Waste Quantity, in Kilograms:	9.0703
Acute Waste Quantity, in Kilograms:	0
Non-Acute Waste Quantity, in Kilorgrams:	9.0703
Management Method Code:	H040
Management Method Description:	INCINERATION
Waste Residue Indicator:	N
Quantity Discrepancy Indicator:	N
Waste Type Discrepancy Indicator:	N
Waste Density:	Not reported
Waste Density Unit of Measure Code:	Not reported
Waste Density Unit of Measure Description:	Not reported
Form Code:	Not reported
Form Code Description:	Not reported
Source Code:	Not reported
Source Code Description:	Not reported
Waste Minimization Code:	Not reported
Waste Minimization Code Description:	Not reported
Consent Number:	Not reported

GREEN VALLEY CORPORATION DBA SWENSON (Continued) **1031473471**

EPA Waste Indicator:	Y
Federal Waste Codes:	D003
Quantity Haz Kg:	9.0703
Quantity Haz Tons:	0.01
Quantity Non Haz Kg:	0
Quantity Non Haz Tons:	0
State Waste Codes:	CA-551
Manifest Tracking Number:	027235369JJK
Waste Line Number:	24
U.S. DOT Hazardous Indicator:	Y
U.S. DOT ID Number:	UN2924
U.S. DOT Description:	Un2924, Waste Flammable Liquids, Corrosive, N.O.S. (Labpack), 3, (8), Pg Ii
Non-Hazardous Waste Description:	Not reported
Number of Containers:	1
Container Type Code:	DF
Container Type Description:	Fiberboard or plastic drums, barrels, kegs
Waste Quantity:	150
Quantity Unit of Measure Code:	P
Quantity Unit of Measure Description:	Pounds
Waste Quantity, in Tons:	0.075
Acute Waste Quantity, in Tons:	0
Non-Acute Waste Quantity, in Tons:	0.075
Waste Quantity, in Kilograms:	68.02725
Acute Waste Quantity, in Kilograms:	0
Non-Acute Waste Quantity, in Kilorgrams:	68.02725
Management Method Code:	H040
Management Method Description:	INCINERATION
Waste Residue Indicator:	N
Quantity Discrepancy Indicator:	N
Waste Type Discrepancy Indicator:	N
Waste Density:	Not reported
Waste Density Unit of Measure Code:	Not reported
Waste Density Unit of Measure Description:	Not reported
Form Code:	Not reported
Form Code Description:	Not reported
Source Code:	Not reported
Source Code Description:	Not reported
Waste Minimization Code:	Not reported
Waste Minimization Code Description:	Not reported
Consent Number:	Not reported
EPA Waste Indicator:	Y
Federal Waste Codes:	D001, D002
Quantity Haz Kg:	68.02725
Quantity Haz Tons:	0.075
Quantity Non Haz Kg:	0
Quantity Non Haz Tons:	0
State Waste Codes:	CA-551
Manifest Tracking Number:	027235369JJK
Waste Line Number:	25
U.S. DOT Hazardous Indicator:	Y
U.S. DOT ID Number:	UN2672
U.S. DOT Description:	Un2672, Waste Ammonia Solution, 8, Pg Iii
Non-Hazardous Waste Description:	Not reported
Number of Containers:	1

GREEN VALLEY CORPORATION DBA SWENSON (Continued) **1031473471**

Container Type Code:	DF
Container Type Description:	Fiberboard or plastic drums, barrels, kegs
Waste Quantity:	15
Quantity Unit of Measure Code:	P
Quantity Unit of Measure Description:	Pounds
Waste Quantity, in Tons:	0.0075
Acute Waste Quantity, in Tons:	0
Non-Acute Waste Quantity, in Tons:	0.0075
Waste Quantity, in Kilograms:	6.80273
Acute Waste Quantity, in Kilograms:	0
Non-Acute Waste Quantity, in Kilorgrams:	6.802725
Management Method Code:	H040
Management Method Description:	INCINERATION
Waste Residue Indicator:	N
Quantity Discrepancy Indicator:	N
Waste Type Discrepancy Indicator:	N
Waste Density:	Not reported
Waste Density Unit of Measure Code:	Not reported
Waste Density Unit of Measure Description:	Not reported
Form Code:	Not reported
Form Code Description:	Not reported
Source Code:	Not reported
Source Code Description:	Not reported
Waste Minimization Code:	Not reported
Waste Minimization Code Description:	Not reported
Consent Number:	Not reported
EPA Waste Indicator:	Y
Federal Waste Codes:	D002
Quantity Haz Kg:	6.802725
Quantity Haz Tons:	0.0075
Quantity Non Haz Kg:	0
Quantity Non Haz Tons:	0
State Waste Codes:	CA-551

Manifest Tracking Number:	027235369JJK
Waste Line Number:	26
U.S. DOT Hazardous Indicator:	Y
U.S. DOT ID Number:	UN1993
U.S. DOT Description:	Un1993, Waste Flammable Liquids, N.O.S. (Labpack), 3, Pg Ii
Non-Hazardous Waste Description:	Not reported
Number of Containers:	1
Container Type Code:	DM
Container Type Description:	Metal drums, barrels, kegs
Waste Quantity:	200
Quantity Unit of Measure Code:	P
Quantity Unit of Measure Description:	Pounds
Waste Quantity, in Tons:	0.1
Acute Waste Quantity, in Tons:	0
Non-Acute Waste Quantity, in Tons:	0.1
Waste Quantity, in Kilograms:	90.703
Acute Waste Quantity, in Kilograms:	0
Non-Acute Waste Quantity, in Kilorgrams:	90.703
Management Method Code:	H040
Management Method Description:	INCINERATION
Waste Residue Indicator:	N
Quantity Discrepancy Indicator:	N
Waste Type Discrepancy Indicator:	N

GREEN VALLEY CORPORATION DBA SWENSON (Continued) **1031473471**

Waste Density:	Not reported
Waste Density Unit of Measure Code:	Not reported
Waste Density Unit of Measure Description:	Not reported
Form Code:	Not reported
Form Code Description:	Not reported
Source Code:	Not reported
Source Code Description:	Not reported
Waste Minimization Code:	Not reported
Waste Minimization Code Description:	Not reported
Consent Number:	Not reported
EPA Waste Indicator:	Y
Federal Waste Codes:	D001, U002, U220
Quantity Haz Kg:	90.703
Quantity Haz Tons:	0.1
Quantity Non Haz Kg:	0
Quantity Non Haz Tons:	0
State Waste Codes:	CA-551

Manifest Tracking Number:	027235369JJK
Waste Line Number:	27
U.S. DOT Hazardous Indicator:	Y
U.S. DOT ID Number:	UN2311
U.S. DOT Description:	Un2311, Waste Phenetidines, 6.1, Pg Iii
Non-Hazardous Waste Description:	Not reported
Number of Containers:	1
Container Type Code:	DF
Container Type Description:	Fiberboard or plastic drums, barrels, kegs
Waste Quantity:	20
Quantity Unit of Measure Code:	P
Quantity Unit of Measure Description:	Pounds
Waste Quantity, in Tons:	0.01
Acute Waste Quantity, in Tons:	0
Non-Acute Waste Quantity, in Tons:	0.01
Waste Quantity, in Kilograms:	9.0703
Acute Waste Quantity, in Kilograms:	0
Non-Acute Waste Quantity, in Kilorgrams:	9.0703
Management Method Code:	H040
Management Method Description:	INCINERATION
Waste Residue Indicator:	N
Quantity Discrepancy Indicator:	N
Waste Type Discrepancy Indicator:	N
Waste Density:	Not reported
Waste Density Unit of Measure Code:	Not reported
Waste Density Unit of Measure Description:	Not reported
Form Code:	Not reported
Form Code Description:	Not reported
Source Code:	Not reported
Source Code Description:	Not reported
Waste Minimization Code:	Not reported
Waste Minimization Code Description:	Not reported
Consent Number:	Not reported
EPA Waste Indicator:	Y
Federal Waste Codes:	D001, D002
Quantity Haz Kg:	9.0703
Quantity Haz Tons:	0.01
Quantity Non Haz Kg:	0
Quantity Non Haz Tons:	0

GREEN VALLEY CORPORATION DBA SWENSON (Continued) **1031473471**

State Waste Codes:	CA-551
Manifest Tracking Number:	027235369JJK
Waste Line Number:	28
U.S. DOT Hazardous Indicator:	Y
U.S. DOT ID Number:	UN1993
U.S. DOT Description:	Un1993, Waste Flammable Liquids, N.O.S. (Labpack), 3, Pg Ii
Non-Hazardous Waste Description:	Not reported
Number of Containers:	1
Container Type Code:	DM
Container Type Description:	Metal drums, barrels, kegs
Waste Quantity:	250
Quantity Unit of Measure Code:	P
Quantity Unit of Measure Description:	Pounds
Waste Quantity, in Tons:	0.125
Acute Waste Quantity, in Tons:	0
Non-Acute Waste Quantity, in Tons:	0.125
Waste Quantity, in Kilograms:	113.37875
Acute Waste Quantity, in Kilograms:	0
Non-Acute Waste Quantity, in Kilorgrams:	113.37875
Management Method Code:	H040
Management Method Description:	INCINERATION
Waste Residue Indicator:	N
Quantity Discrepancy Indicator:	N
Waste Type Discrepancy Indicator:	N
Waste Density:	Not reported
Waste Density Unit of Measure Code:	Not reported
Waste Density Unit of Measure Description:	Not reported
Form Code:	Not reported
Form Code Description:	Not reported
Source Code:	Not reported
Source Code Description:	Not reported
Waste Minimization Code:	Not reported
Waste Minimization Code Description:	Not reported
Consent Number:	Not reported
EPA Waste Indicator:	Y
Federal Waste Codes:	D001, U002, U220
Quantity Haz Kg:	113.37875
Quantity Haz Tons:	0.125
Quantity Non Haz Kg:	0
Quantity Non Haz Tons:	0
State Waste Codes:	CA-551

A27 **JEDA PUBLICATIONS** **CA CUPA Listings** **S121469074**
ESE **909 SAN RAFAEL AV A** **N/A**
< 1/8 **MOUNTAIN VIEW, CA 94043**
0.041 mi.
215 ft. **Site 15 of 17 in cluster A**

Relative:
Higher

Actual:
42 ft.

CUPA SANTA CLARA:

Name:	JEDA PUBLICATIONS
Address:	909 SAN RAFAEL AV A
City,State,Zip:	MOUNTAIN VIEW, CA 94043
Region:	SANTA CLARA
Telephone:	4159694121
UDF Email:	Not reported
PE#:	2205
Program Description:	GENERATES 100 KG TO < 5 TONS/YEAR

JEDA PUBLICATIONS (Continued) **S121469074**

Program Identifier:	DEH PERMIT-HAZ WASTE GENERATOR PROGRAM
Latitude:	37.406654
Longitude:	-122.072756
Record ID:	PR0313895
Facility ID:	FA0204333

A28 **PARAMOUNT PRINTING** **CA CUPA Listings** **S121471766**
ESE **909 SAN RAFAEL AV B** **N/A**
< 1/8 **MOUNTAIN VIEW, CA 94043**
0.041 mi.
215 ft. **Site 16 of 17 in cluster A**

Relative:
Higher

Actual:
42 ft.

CUPA SANTA CLARA:

Name:	PARAMOUNT PRINTING
Address:	909 SAN RAFAEL AV B
City,State,Zip:	MOUNTAIN VIEW, CA 94043
Region:	SANTA CLARA
Telephone:	6509612716
UDF Email:	Not reported
PE#:	2202
Program Description:	GENERATES <100 KG/YR OR USED OIL ONLY
Program Identifier:	DEH PERMIT-HAZ WASTE GENERATOR PROGRAM
Latitude:	37.406654
Longitude:	-122.072756
Record ID:	PR0364283
Facility ID:	FA0251019

A29 **JEDA PUBLICATIONS** **RCRA-SQG** **1000685754**
ESE **909 SAN RAFAEL AVE UNIT A** **FINDS** **CAD983623851**
< 1/8 **MOUNTAIN VIEW, CA 94043** **ECHO**
0.041 mi. **CA EMI**
215 ft. **Site 17 of 17 in cluster A** **CA HWTS**
CA HAZNET

Relative:
Higher

Actual:
42 ft.

RCRA Listings:

Date Form Received by Agency:	19920312
Handler Name:	Jeda Publications
Handler Address:	909 San Rafael Ave Unit A
Handler City,State,Zip:	MOUNTAIN VIEW, CA 94043
EPA ID:	CAD983623851
Contact Name:	CARL SELLERS JR
Contact Address:	909 SAN RAFAEL AVE UNIT A
Contact City,State,Zip:	MOUNTAIN VIEW, CA 94043
Contact Telephone:	415-969-4121
Contact Fax:	Not reported
Contact Email:	Not reported
Contact Title:	Not reported
EPA Region:	09
Land Type:	Private
Federal Waste Generator Description:	Small Quantity Generator
Non-Notifier:	Not reported
Biennial Report Cycle:	Not reported
Accessibility:	Not reported
Active Site Indicator:	Handler Activities
State District Owner:	Not reported
State District:	Not reported

JEDA PUBLICATIONS (Continued) **1000685754**

Mailing Address:		909 SAN RAFAEL AVE UNIT A
Mailing City,State,Zip:		MOUNTAIN VIEW, CA 94043
Owner Name:	Jeda Publications	
Owner Type:		Private
Operator Name:	Not reported	
Operator Type:		Not reported
Short-Term Generator Activity:		No
Importer Activity:		No
Mixed Waste Generator:		No
Transporter Activity:		No
Transfer Facility Activity:		No
Recycler Activity with Storage:		No
Small Quantity On-Site Burner Exemption:		No
Smelting Melting and Refining Furnace Exemption:		No
Underground Injection Control:		No
Off-Site Waste Receipt:		No
Universal Waste Indicator:		No
Universal Waste Destination Facility:		No
Federal Universal Waste:		No
Active Site State-Reg Handler:		---
Federal Facility Indicator:		Not reported
Hazardous Secondary Material Indicator:		N
Sub-Part K Indicator:		Not reported
2018 GPRA Permit Baseline:		Not on the Baseline
2018 GPRA Renewals Baseline:		Not on the Baseline
202 GPRA Corrective Action Baseline:		No
Subject to Corrective Action Universe:		No
Non-TSDFs Where RCRA CA has Been Imposed Universe:		No
Corrective Action Priority Ranking:		No NCAPS ranking
Environmental Control Indicator:		No
Institutional Control Indicator:		No
Human Exposure Controls Indicator:		N/A
Groundwater Controls Indicator:		N/A
Significant Non-Complier Universe:		No
Unaddressed Significant Non-Complier Universe:		No
Addressed Significant Non-Complier Universe:		No
Significant Non-Complier With a Compliance Schedule Universe:		No
Financial Assurance Required:		Not reported
Handler Date of Last Change:		20020627
Recognized Trader-Importer:		No
Recognized Trader-Exporter:		No
Importer of Spent Lead Acid Batteries:		No
Exporter of Spent Lead Acid Batteries:		No
Recycler Activity Without Storage:		No
Manifest Broker:		No
Sub-Part P Indicator:		No

Handler - Owner Operator:

Owner/Operator Indicator:	Owner
Owner/Operator Name: JEDA PUBLICATIONS	
Legal Status:	Private
Date Became Current:	Not reported
Date Ended Current:	Not reported
Owner/Operator Address:	909 SAN RAFAEL AVE UNIT A
Owner/Operator City,State,Zip:	MOUNTAIN VIEW, CA 94043
Owner/Operator Telephone:	415-969-4121

JEDA PUBLICATIONS (Continued) **1000685754**

Owner/Operator Telephone Ext: Not reported
Owner/Operator Fax: Not reported
Owner/Operator Email: Not reported

Historic Generators:
Receive Date: 19920312
Handler Name: JEDA PUBLICATIONS
Federal Waste Generator Description: Small Quantity Generator
State District Owner: Not reported
Large Quantity Handler of Universal Waste: No
Recognized Trader Importer: No
Recognized Trader Exporter: No
Spent Lead Acid Battery Importer: No
Spent Lead Acid Battery Exporter: No
Current Record: Yes
Non Storage Recycler Activity: Not reported
Electronic Manifest Broker: Not reported

List of NAICS Codes and Descriptions:
NAICS Code: 32311
NAICS Description: Printing

Facility Has Received Notices of Violations:
Violations: No Violations Found

Evaluation Action Summary:
Evaluations: No Evaluations Found

FINDS:
Registry ID: 110002410999

Click Here for FRS Facility Detail Report:

Environmental Interest/Information System:
The Resource Conservation and Recovery Act Information System (RCRAInfo) is EPA's comprehensive information system in support of the Resource Conservation and Recovery Act (RCRA) of 1976 and the Hazardous and Solid Waste Amendments (HSWA) of 1984. It tracks many types of information about generators, transporters, treaters, storers, and disposers of hazardous waste.

Click this hyperlink while viewing on your computer to access additional FINDS: detail in the EDR Site Report.

ECHO:
Envid: 1000685754
Registry ID: 110002410999

DFR URL:
Name: JEDA PUBLICATIONS
Address: 909 San Rafael Ave Unit A
City,State,Zip: MOUNTAIN VIEW, CA 94043

EMI:

JEDA PUBLICATIONS (Continued) **1000685754**

Name:	JEDA PUBLICATIONS INC
Address:	909A SAN RAFAEL AVENUE
City,State,Zip:	MOUNTAIN VIEW, CA 940430000
Year:	1995
County Code:	43
Air Basin:	SF
Facility ID:	8530
Air District Name:	BA
SIC Code:	2752
Air District Name:	BAY AREA AQMD
Community Health Air Pollution Info System:	Not reported
Consolidated Emission Reporting Rule:	Not reported
Total Organic Hydrocarbon Gases Tons/Yr:	2
Reactive Organic Gases Tons/Yr:	2
Carbon Monoxide Emissions Tons/Yr:	0
NOX - Oxides of Nitrogen Tons/Yr:	0
SOX - Oxides of Sulphur Tons/Yr:	0
Particulate Matter Tons/Yr:	0
Part. Matter 10 Micrometers and Smllr Tons/Yr:	0

Name:	JEDA PUBLICATIONS INC
Address:	909A SAN RAFAEL AVENUE
City,State,Zip:	MOUNTAIN VIEW, CA 940430000
Year:	1996
County Code:	43
Air Basin:	SF
Facility ID:	8530
Air District Name:	BA
SIC Code:	2752
Air District Name:	BAY AREA AQMD
Community Health Air Pollution Info System:	Not reported
Consolidated Emission Reporting Rule:	Not reported
Total Organic Hydrocarbon Gases Tons/Yr:	2
Reactive Organic Gases Tons/Yr:	2
Carbon Monoxide Emissions Tons/Yr:	0
NOX - Oxides of Nitrogen Tons/Yr:	0
SOX - Oxides of Sulphur Tons/Yr:	0
Particulate Matter Tons/Yr:	0
Part. Matter 10 Micrometers and Smllr Tons/Yr:	0

Name:	JEDA PUBLICATIONS INC
Address:	909A SAN RAFAEL AVENUE
City,State,Zip:	MOUNTAIN VIEW, CA 940430000
Year:	1997
County Code:	43
Air Basin:	SF
Facility ID:	8530
Air District Name:	BA
SIC Code:	2752
Air District Name:	BAY AREA AQMD
Community Health Air Pollution Info System:	Not reported
Consolidated Emission Reporting Rule:	Not reported
Total Organic Hydrocarbon Gases Tons/Yr:	1
Reactive Organic Gases Tons/Yr:	1
Carbon Monoxide Emissions Tons/Yr:	0
NOX - Oxides of Nitrogen Tons/Yr:	0
SOX - Oxides of Sulphur Tons/Yr:	0

JEDA PUBLICATIONS (Continued) **1000685754**

Particulate Matter Tons/Yr: 0
Part. Matter 10 Micrometers and Smllr Tons/Yr:0

HWTS:

Name:	JEDA PUBLICATIONS
Address:	909 SAN RAFAEL AVE UNIT A
Address 2:	Not reported
City,State,Zip:	MOUNTAIN VIEW, CA 94043
EPA ID:	CAD983623851
Inactive Date:	06/30/1999
Create Date:	03/12/1992
Last Act Date:	Not reported
Mailing Name:	Not reported
Mailing Address:	909 SAN RAFAEL AVE UNIT A
Mailing Address 2:	CA
Mailing City,State,Zip:	MO 940431925
Owner Name:	JEDA PUBLICATIONS
Owner Address:	909 SAN RAFAEL AVE UNIT A
Owner Address 2:	Not reported
Owner City,State,Zip:	MOUNTAIN VIEW, CA 940431925
Owner Phone:	Not reported
Owner Fax:	Not reported
Contact Name:	D K HENINGER
Contact Address:	INACTIVE PER VQ99 - BMI
Contact Address 2:	Not reported
City,State,Zip:	MOUNTAIN VIEW, CA 940431925
Contact Phone:	Not reported
Contact Fax:	Not reported
Facility Status:	Inactive
Facility Type:	PERMANENT
Category:	FEDERAL
Latitude:	37.406778
Longitude:	-122.073407

HAZNET:

Name:	JEDA PUBLICATIONS
Address:	909 SAN RAFAEL AVE UNIT A
Address 2:	Not reported
City,State,Zip:	MOUNTAIN VIEW, CA 940430000
Contact:	D K HENINGER
Telephone:	4159694121
Mailing Name:	Not reported
Mailing Address:	909 SAN RAFAEL AVE UNIT A
Year:	1998
Gepaid:	CAD983623851
TSD EPA ID:	CAD003963592
CA Waste Code:	171 - Metal sludge (Alkaline solution (pH >= 12.5) with metals)
Disposal Method:	R01 - Recycler
Tons:	0.0028
Year:	1998
Gepaid:	CAD983623851
TSD EPA ID:	CAD003963592
CA Waste Code:	541 - Photochemicals/photoprocessing waste
Disposal Method:	R01 - Recycler

JEDA PUBLICATIONS (Continued) **1000685754**

Tons:	0.5004
Year:	1997
Gepaid:	CAD983623851
TSD EPA ID:	CAD003963592
CA Waste Code:	541 - Photochemicals/photoprocessing waste
Disposal Method:	R01 - Recycler
Tons:	0.7506
Year:	1996
Gepaid:	CAD983623851
TSD EPA ID:	CAD003963592
CA Waste Code:	541 - Photochemicals/photoprocessing waste
Disposal Method:	R01 - Recycler
Tons:	0.5004
Year:	1996
Gepaid:	CAD983623851
TSD EPA ID:	CAD003963592
CA Waste Code:	171 - Metal sludge (Alkaline solution (pH >= 12.5) with metals)
Disposal Method:	R01 - Recycler
Tons:	0.002
Year:	1995
Gepaid:	CAD983623851
TSD EPA ID:	CAD070148432
CA Waste Code:	541 - Photochemicals/photoprocessing waste
Disposal Method:	T03 - Treatment, Incineration
Tons:	0.5004
Year:	1995
Gepaid:	CAD983623851
TSD EPA ID:	CAD003963592
CA Waste Code:	541 - Photochemicals/photoprocessing waste
Disposal Method:	R01 - Recycler
Tons:	0.2502
Year:	1994
Gepaid:	CAD983623851
TSD EPA ID:	CAD070148432
CA Waste Code:	171 - Metal sludge (Alkaline solution (pH >= 12.5) with metals)
Disposal Method:	T03 - Treatment, Incineration
Tons:	0.0034
Year:	1994
Gepaid:	CAD983623851
TSD EPA ID:	CAD070148432
CA Waste Code:	541 - Photochemicals/photoprocessing waste
Disposal Method:	T03 - Treatment, Incineration
Tons:	0.5004
Year:	1993
Gepaid:	CAD983623851
TSD EPA ID:	CAD070148432
CA Waste Code:	171 - Metal sludge (Alkaline solution (pH >= 12.5) with metals)
Disposal Method:	-
Tons:	0.0015

JEDA PUBLICATIONS (Continued) **1000685754**

Click this hyperlink while viewing on your computer to access
2 additional CA HAZNET: record(s) in the EDR Site Report.

Additional Information:

Year:	1998
Gen EPA ID:	CAD983623851
Shipment Date:	19980515
Creation Date:	7/15/1998 0:00:00
Receipt Date:	19980515
Manifest ID:	98038046
Trans EPA ID:	CAD982430571
Trans Name:	Not reported
Trans 2 EPA ID:	Not reported
Trans 2 Name:	Not reported
TSDF EPA ID:	CAD003963592
Trans Name:	Not reported
TSDF Alt EPA ID:	CAD003963592
TSDF Alt Name:	Not reported
Waste Code Description:	541 - Photochemicals / photo processing waste
RCRA Code:	D011
Meth Code:	R01 - Recycler
Quantity Tons:	0.2502
Waste Quantity:	60
Quantity Unit:	G
Additional Code 1:	Not reported
Additional Code 2:	Not reported
Additional Code 3:	Not reported
Additional Code 4:	Not reported
Additional Code 5:	Not reported
Shipment Date:	19980226
Creation Date:	4/16/1998 0:00:00
Receipt Date:	19980226
Manifest ID:	96686566
Trans EPA ID:	CAD982430571
Trans Name:	Not reported
Trans 2 EPA ID:	Not reported
Trans 2 Name:	Not reported
TSDF EPA ID:	CAD003963592
Trans Name:	Not reported
TSDF Alt EPA ID:	CAD003963592
TSDF Alt Name:	Not reported
Waste Code Description:	541 - Photochemicals / photo processing waste
RCRA Code:	D011
Meth Code:	R01 - Recycler
Quantity Tons:	0.2502
Waste Quantity:	60
Quantity Unit:	G
Additional Code 1:	Not reported
Additional Code 2:	Not reported
Additional Code 3:	Not reported
Additional Code 4:	Not reported
Additional Code 5:	Not reported
Shipment Date:	19980226

JEDA PUBLICATIONS (Continued) **1000685754**

Creation Date:	4/16/1998 0:00:00
Receipt Date:	19980226
Manifest ID:	96686566
Trans EPA ID:	CAD982430571
Trans Name:	Not reported
Trans 2 EPA ID:	Not reported
Trans 2 Name:	Not reported
TSDF EPA ID:	CAD003963592
Trans Name:	Not reported
TSDF Alt EPA ID:	CAD003963592
TSDF Alt Name:	Not reported
Waste Code Description:	171 - Metal sludge (see 121
RCRA Code:	D011
Meth Code:	R01 - Recycler
Quantity Tons:	0.0028
Waste Quantity:	5.7
Quantity Unit:	P
Additional Code 1:	Not reported
Additional Code 2:	Not reported
Additional Code 3:	Not reported
Additional Code 4:	Not reported
Additional Code 5:	Not reported

Additional Information:

Year:	1997
Gen EPA ID:	CAD983623851
Shipment Date:	19971029
Creation Date:	7/23/1998 0:00:00
Receipt Date:	19971029
Manifest ID:	96686497
Trans EPA ID:	CAD982430571
Trans Name:	Not reported
Trans 2 EPA ID:	Not reported
Trans 2 Name:	Not reported
TSDF EPA ID:	CAD003963592
Trans Name:	Not reported
TSDF Alt EPA ID:	CAD003963592
TSDF Alt Name:	Not reported
Waste Code Description:	541 - Photochemicals / photo processing waste
RCRA Code:	D011
Meth Code:	R01 - Recycler
Quantity Tons:	0.2502
Waste Quantity:	60
Quantity Unit:	G
Additional Code 1:	Not reported
Additional Code 2:	Not reported
Additional Code 3:	Not reported
Additional Code 4:	Not reported
Additional Code 5:	Not reported
Shipment Date:	19970825
Creation Date:	7/23/1998 0:00:00
Receipt Date:	19970825
Manifest ID:	96777550
Trans EPA ID:	CAD982430571
Trans Name:	Not reported

JEDA PUBLICATIONS (Continued) **1000685754**

Trans 2 EPA ID:	Not reported
Trans 2 Name:	Not reported
TSDF EPA ID:	CAD003963592
Trans Name:	Not reported
TSDF Alt EPA ID:	CAD003963592
TSDF Alt Name:	Not reported
Waste Code Description:	541 - Photochemicals / photo processing waste
RCRA Code:	D011
Meth Code:	R01 - Recycler
Quantity Tons:	0.2502
Waste Quantity:	60
Quantity Unit:	G
Additional Code 1:	Not reported
Additional Code 2:	Not reported
Additional Code 3:	Not reported
Additional Code 4:	Not reported
Additional Code 5:	Not reported

Shipment Date:	19970402
Creation Date:	6/26/1997 0:00:00
Receipt Date:	19970402
Manifest ID:	96777317
Trans EPA ID:	CAD982430571
Trans Name:	Not reported
Trans 2 EPA ID:	Not reported
Trans 2 Name:	Not reported
TSDF EPA ID:	CAD003963592
Trans Name:	Not reported
TSDF Alt EPA ID:	CAD003963592
TSDF Alt Name:	Not reported
Waste Code Description:	541 - Photochemicals / photo processing waste
RCRA Code:	D011
Meth Code:	R01 - Recycler
Quantity Tons:	0.2502
Waste Quantity:	60
Quantity Unit:	G
Additional Code 1:	Not reported
Additional Code 2:	Not reported
Additional Code 3:	Not reported
Additional Code 4:	Not reported
Additional Code 5:	Not reported

Additional Information:

Year:	1996
Gen EPA ID:	CAD983623851

Shipment Date:	19961021
Creation Date:	5/20/1997 0:00:00
Receipt Date:	19961021
Manifest ID:	96200332
Trans EPA ID:	CAD982430571
Trans Name:	Not reported
Trans 2 EPA ID:	Not reported
Trans 2 Name:	Not reported
TSDF EPA ID:	CAD003963592
Trans Name:	Not reported
TSDF Alt EPA ID:	Not reported

JEDA PUBLICATIONS (Continued) **1000685754**

TSDF Alt Name:	Not reported
Waste Code Description:	541 - Photochemicals / photo processing waste
RCRA Code:	D011
Meth Code:	R01 - Recycler
Quantity Tons:	0.2502
Waste Quantity:	60
Quantity Unit:	G
Additional Code 1:	Not reported
Additional Code 2:	Not reported
Additional Code 3:	Not reported
Additional Code 4:	Not reported
Additional Code 5:	Not reported
Shipment Date:	19960514
Creation Date:	10/29/1996 0:00:00
Receipt Date:	19960514
Manifest ID:	96200064
Trans EPA ID:	CAD982430571
Trans Name:	Not reported
Trans 2 EPA ID:	Not reported
Trans 2 Name:	Not reported
TSDF EPA ID:	CAD003963592
Trans Name:	Not reported
TSDF Alt EPA ID:	CAD003963592
TSDF Alt Name:	Not reported
Waste Code Description:	541 - Photochemicals / photo processing waste
RCRA Code:	D011
Meth Code:	R01 - Recycler
Quantity Tons:	0.2502
Waste Quantity:	60
Quantity Unit:	G
Additional Code 1:	Not reported
Additional Code 2:	Not reported
Additional Code 3:	Not reported
Additional Code 4:	Not reported
Additional Code 5:	Not reported
Shipment Date:	19960514
Creation Date:	10/29/1996 0:00:00
Receipt Date:	19960514
Manifest ID:	96200064
Trans EPA ID:	CAD982430571
Trans Name:	Not reported
Trans 2 EPA ID:	Not reported
Trans 2 Name:	Not reported
TSDF EPA ID:	CAD003963592
Trans Name:	Not reported
TSDF Alt EPA ID:	CAD003963592
TSDF Alt Name:	Not reported
Waste Code Description:	171 - Metal sludge (see 121
RCRA Code:	D011
Meth Code:	R01 - Recycler
Quantity Tons:	0.002
Waste Quantity:	4
Quantity Unit:	P
Additional Code 1:	Not reported
Additional Code 2:	Not reported

JEDA PUBLICATIONS (Continued) **1000685754**

Additional Code 3:	Not reported
Additional Code 4:	Not reported
Additional Code 5:	Not reported

Additional Information:

Year:	1995
Gen EPA ID:	CAD983623851
Shipment Date:	19951205
Creation Date:	7/26/1996 0:00:00
Receipt Date:	19951205
Manifest ID:	95697799
Trans EPA ID:	CAD982430571
Trans Name:	Not reported
Trans 2 EPA ID:	Not reported
Trans 2 Name:	Not reported
TSDF EPA ID:	CAD003963592
Trans Name:	Not reported
TSDF Alt EPA ID:	Not reported
TSDF Alt Name:	Not reported
Waste Code Description:	541 - Photochemicals / photo processing waste
RCRA Code:	D011
Meth Code:	R01 - Recycler
Quantity Tons:	0.2502
Waste Quantity:	60
Quantity Unit:	G
Additional Code 1:	Not reported
Additional Code 2:	Not reported
Additional Code 3:	Not reported
Additional Code 4:	Not reported
Additional Code 5:	Not reported
Shipment Date:	19950629
Creation Date:	4/2/1996 0:00:00
Receipt Date:	19950629
Manifest ID:	95214594
Trans EPA ID:	CAD982430571
Trans Name:	Not reported
Trans 2 EPA ID:	Not reported
Trans 2 Name:	Not reported
TSDF EPA ID:	CAD070148432
Trans Name:	Not reported
TSDF Alt EPA ID:	Not reported
TSDF Alt Name:	Not reported
Waste Code Description:	541 - Photochemicals / photo processing waste
RCRA Code:	D011
Meth Code:	T03 - Treatment, Incineration
Quantity Tons:	0.2502
Waste Quantity:	60
Quantity Unit:	G
Additional Code 1:	Not reported
Additional Code 2:	Not reported
Additional Code 3:	Not reported
Additional Code 4:	Not reported
Additional Code 5:	Not reported
Shipment Date:	19950227

JEDA PUBLICATIONS (Continued) **1000685754**

Creation Date:	3/29/1996 0:00:00
Receipt Date:	19950227
Manifest ID:	95214463
Trans EPA ID:	CAD982430571
Trans Name:	Not reported
Trans 2 EPA ID:	Not reported
Trans 2 Name:	Not reported
TSDF EPA ID:	CAD070148432
Trans Name:	Not reported
TSDF Alt EPA ID:	CAD070148432
TSDF Alt Name:	Not reported
Waste Code Description:	541 - Photochemicals / photo processing waste
RCRA Code:	D011
Meth Code:	T03 - Treatment, Incineration
Quantity Tons:	0.2502
Waste Quantity:	60
Quantity Unit:	G
Additional Code 1:	Not reported
Additional Code 2:	Not reported
Additional Code 3:	Not reported
Additional Code 4:	Not reported
Additional Code 5:	Not reported

Additional Information:

Year:	1994
Gen EPA ID:	CAD983623851
Shipment Date:	19940920
Creation Date:	3/26/1996 0:00:00
Receipt Date:	19940920
Manifest ID:	93629736
Trans EPA ID:	CAD982430571
Trans Name:	Not reported
Trans 2 EPA ID:	Not reported
Trans 2 Name:	Not reported
TSDF EPA ID:	CAD070148432
Trans Name:	Not reported
TSDF Alt EPA ID:	CAD070148432
TSDF Alt Name:	Not reported
Waste Code Description:	541 - Photochemicals / photo processing waste
RCRA Code:	D011
Meth Code:	T03 - Treatment, Incineration
Quantity Tons:	0.2502
Waste Quantity:	60
Quantity Unit:	G
Additional Code 1:	Not reported
Additional Code 2:	Not reported
Additional Code 3:	Not reported
Additional Code 4:	Not reported
Additional Code 5:	Not reported
Shipment Date:	19940920
Creation Date:	3/26/1996 0:00:00
Receipt Date:	19940920
Manifest ID:	93629736
Trans EPA ID:	CAD982430571
Trans Name:	Not reported

JEDA PUBLICATIONS (Continued) **1000685754**

Trans 2 EPA ID:	Not reported
Trans 2 Name:	Not reported
TSDF EPA ID:	CAD070148432
Trans Name:	Not reported
TSDF Alt EPA ID:	CAD070148432
TSDF Alt Name:	Not reported
Waste Code Description:	171 - Metal sludge (see 121
RCRA Code:	D011
Meth Code:	T03 - Treatment, Incineration
Quantity Tons:	0.0034
Waste Quantity:	6.9
Quantity Unit:	P
Additional Code 1:	Not reported
Additional Code 2:	Not reported
Additional Code 3:	Not reported
Additional Code 4:	Not reported
Additional Code 5:	Not reported

Shipment Date:	19940318
Creation Date:	3/25/1996 0:00:00
Receipt Date:	19940318
Manifest ID:	93102553
Trans EPA ID:	CAD982430571
Trans Name:	Not reported
Trans 2 EPA ID:	Not reported
Trans 2 Name:	Not reported
TSDF EPA ID:	CAD070148432
Trans Name:	Not reported
TSDF Alt EPA ID:	CAD070148432
TSDF Alt Name:	Not reported
Waste Code Description:	541 - Photochemicals / photo processing waste
RCRA Code:	D011
Meth Code:	T03 - Treatment, Incineration
Quantity Tons:	0.2502
Waste Quantity:	60
Quantity Unit:	G
Additional Code 1:	Not reported
Additional Code 2:	Not reported
Additional Code 3:	Not reported
Additional Code 4:	Not reported
Additional Code 5:	Not reported

Additional Information:

Year:	1993
Gen EPA ID:	CAD983623851

Shipment Date:	19931021
Creation Date:	9/13/1995 0:00:00
Receipt Date:	19931021
Manifest ID:	93185895
Trans EPA ID:	CAD982430571
Trans Name:	Not reported
Trans 2 EPA ID:	Not reported
Trans 2 Name:	Not reported
TSDF EPA ID:	CAD070148432
Trans Name:	Not reported
TSDF Alt EPA ID:	CAD070148432

JEDA PUBLICATIONS (Continued) **1000685754**

TSDF Alt Name:	Not reported
Waste Code Description:	541 - Photochemicals / photo processing waste
RCRA Code:	D011
Meth Code:	T03 - Treatment, Incineration
Quantity Tons:	0.2502
Waste Quantity:	60
Quantity Unit:	G
Additional Code 1:	Not reported
Additional Code 2:	Not reported
Additional Code 3:	Not reported
Additional Code 4:	Not reported
Additional Code 5:	Not reported
Shipment Date:	19930608
Creation Date:	9/7/1995 0:00:00
Receipt Date:	Not reported
Manifest ID:	92665923
Trans EPA ID:	CAD982430571
Trans Name:	Not reported
Trans 2 EPA ID:	Not reported
Trans 2 Name:	Not reported
TSDF EPA ID:	CAD070148432
Trans Name:	Not reported
TSDF Alt EPA ID:	Not reported
TSDF Alt Name:	Not reported
Waste Code Description:	541 - Photochemicals / photo processing waste
RCRA Code:	D011
Meth Code:	- Not reported
Quantity Tons:	0.2502
Waste Quantity:	60
Quantity Unit:	G
Additional Code 1:	Not reported
Additional Code 2:	Not reported
Additional Code 3:	Not reported
Additional Code 4:	Not reported
Additional Code 5:	Not reported
Shipment Date:	19930608
Creation Date:	9/7/1995 0:00:00
Receipt Date:	Not reported
Manifest ID:	92665923
Trans EPA ID:	CAD982430571
Trans Name:	Not reported
Trans 2 EPA ID:	Not reported
Trans 2 Name:	Not reported
TSDF EPA ID:	CAD070148432
Trans Name:	Not reported
TSDF Alt EPA ID:	Not reported
TSDF Alt Name:	Not reported
Waste Code Description:	171 - Metal sludge (see 121
RCRA Code:	D011
Meth Code:	- Not reported
Quantity Tons:	0.0015
Waste Quantity:	3
Quantity Unit:	P
Additional Code 1:	Not reported
Additional Code 2:	Not reported

JEDA PUBLICATIONS (Continued) **1000685754**

Additional Code 3: Not reported
Additional Code 4: Not reported
Additional Code 5: Not reported

B30 **WEMCO LANDSCAPES** **CA CUPA Listings** **S121472024**
WSW **915 LINDA VISTA #B** **N/A**
< 1/8 **MOUNTAIN VIEW, CA 94043**
0.042 mi.
223 ft. **Site 6 of 10 in cluster B**

Relative:
Higher

Actual:
42 ft.

CUPA SANTA CLARA:

Name:	WEMCO LANDSCAPES
Address:	915 LINDA VISTA #B
City,State,Zip:	MOUNTAIN VIEW, CA 94043
Region:	SANTA CLARA
Telephone:	6509617700
UDF Email:	Not reported
PE#:	2201
Program Description:	GENERATES WASTE OIL ONLY
Program Identifier:	DEH PERMIT-HAZ WASTE GENERATOR PROGRAM
Latitude:	37.407063
Longitude:	-122.075337
Record ID:	PR0366227
Facility ID:	FA0251932

B31 **BOOSTED BOARDS** **E MANIFEST** **1031900973**
WSW **915 LINDA VISTA AVE** **N/A**
< 1/8 **MOUNTAIN VIEW, CA 94043**
0.042 mi.
223 ft. **Site 7 of 10 in cluster B**

Relative:
Higher

Actual:
42 ft.

E MANIFEST:

Manifest Tracking Number:	012878331FLE
Last Updated Date:	20190827
Shipped Date:	20190118
Received Date:	20190131
Manifest Status:	Corrected
Submission Type:	DataImage5Copy
Origin Type:	Service
Generator EPA ID:	CAL000418232
Generator Name:	Boosted Boards
Generator Location Street Number:	Not reported
Generator Location Street 1:	915 LINDA VISTA AVE
Generator Location Street 2:	Not reported
Generator Location City:	MOUNTAIN VIEW
Generator Location State:	CA
Generator Location Zip:	94043
Generator Mail Street Number:	Not reported
Generator Mail Street 1:	915 Linda Vista Ave
Generator Mail Street 2:	Not reported
Generator Mail City:	Mountain View
Generator Mail Zip:	94043
Generator Mail State:	CA
Generator Contact Company Name:	Not reported
Designated Facility EPA ID:	CAD980675276
Designated Facility Name:	Clean Harbors Buttonwillow Llc

BOOSTED BOARDS (Continued) **1031900973**

Designated Facility Mail Street Number:	Not reported
Designated Facility Mail Street 1:	Not reported
Designated Facility Mail Street 2:	PO Box 787
Designated Facility Mail City:	Buttonwillow
Designated Facility Mail Zip:	93206
Designated Facility Mail State:	CA
Designated Facility Location Street Number:	Not reported
Designated Facility Location Street 1:	PO Box 787
Designated Facility Location Street 2:	Not reported
Designated Facility Location City:	Buttonwillow
Designated Facility Location Zip:	93206
Designated Facility Location State:	CA
Designated Facility Contact Company Name:	Not reported
Manifest Residue Indicator:	N
Rejection Indicator:	N

Manifest Tracking Number:	012878332FLE
Last Updated Date:	20190826
Shipped Date:	20190118
Received Date:	20190214
Manifest Status:	Corrected
Submission Type:	DataImage5Copy
Origin Type:	Service
Generator EPA ID:	CAL000418232
Generator Name:	Boosted Boards
Generator Location Street Number:	Not reported
Generator Location Street 1:	915 LINDA VISTA AVE
Generator Location Street 2:	Not reported
Generator Location City:	MOUNTAIN VIEW
Generator Location State:	CA
Generator Location Zip:	94043
Generator Mail Street Number:	Not reported
Generator Mail Street 1:	915 Linda Vista Ave
Generator Mail Street 2:	Not reported
Generator Mail City:	Mountain View
Generator Mail Zip:	94043
Generator Mail State:	CA
Generator Contact Company Name:	Not reported
Designated Facility EPA ID:	UTD991301748
Designated Facility Name:	Clean Harbors Grassy Mountain Llc
Designated Facility Mail Street Number:	Not reported
Designated Facility Mail Street 1:	Not reported
Designated Facility Mail Street 2:	PO Box 22750
Designated Facility Mail City:	Salt Lake City
Designated Facility Mail Zip:	84122
Designated Facility Mail State:	UT
Designated Facility Location Street Number:	Not reported
Designated Facility Location Street 1:	PO Box 22750
Designated Facility Location Street 2:	Not reported
Designated Facility Location City:	Salt Lake City
Designated Facility Location Zip:	84122
Designated Facility Location State:	UT
Designated Facility Contact Company Name:	Not reported
Manifest Residue Indicator:	N
Rejection Indicator:	N

BOOSTED BOARDS (Continued) **1031900973**

Transporter:
Manifest Tracking Number: 012878332FLE
Transporter Line Number: 1
Transporter EPA ID: TXR000081205
Transporter Name: Safety-Kleen Systems, Inc.

Manifest Tracking Number: 012878332FLE
Transporter Line Number: 2
Transporter EPA ID: MAD039322250
Transporter Name: Clean Harbors Environmental Services, Inc.

Manifest Tracking Number: 012878332FLE
Transporter Line Number: 3
Transporter EPA ID: MOD095038998
Transporter Name: Bed Rock Inc Dba Tri State Motor Transit Co

Manifest Tracking Number: 012878332FLE
Transporter Line Number: 4
Transporter EPA ID: MAD039322250
Transporter Name: Clean Harbors Environmental Services, Inc.

Waste Line:
Manifest Tracking Number: 012878332FLE
Waste Line Number: 1
U.S. DOT Hazardous Indicator: N
U.S. DOT ID Number: Not reported
U.S. DOT Description: Not reported
Non-Hazardous Waste Description: None, None, Non Rcra Hazardous Waste Liquids ,), N/ (Oil And Water), N/A, None
Number of Containers: 1
Container Type Code: DM
Container Type Description: Metal drums, barrels, kegs
Waste Quantity: 300
Quantity Unit of Measure Code: P
Quantity Unit of Measure Description: Pounds
Waste Quantity, in Tons: 0.15
Acute Waste Quantity, in Tons: 0
Non-Acute Waste Quantity, in Tons: 0.15
Waste Quantity, in Kilograms: 136.0545
Acute Waste Quantity, in Kilograms: 0
Non-Acute Waste Quantity, in Kilorgrams: 136.0545
Management Method Code: H132
Management Method Description: LANDFILL (WITH PRIOR TREATMENT AND/OR STABILIZATION)
Waste Residue Indicator: N
Quantity Discrepancy Indicator: N
Waste Type Discrepancy Indicator: N
Waste Density: Not reported
Waste Density Unit of Measure Code: Not reported
Waste Density Unit of Measure Description: Not reported
Form Code: Not reported
Form Code Description: Not reported
Source Code: Not reported
Source Code Description: Not reported
Waste Minimization Code: Not reported
Waste Minimization Code Description: Not reported
Consent Number: Not reported

BOOSTED BOARDS (Continued) **1031900973**

EPA Waste Indicator:	N
Federal Waste Codes:	Not reported
Quantity Haz Kg:	0
Quantity Haz Tons:	0
Quantity Non Haz Kg:	136.0545
Quantity Non Haz Tons:	0.15
State Waste Codes:	CA-223

D32 **VICKY SOMERA** **RCRA NonGen / NLR** **1031041972**
SSE **886 SAN RAFAEL AVENUE** **E MANIFEST** **CAC003268439**
< 1/8 **MOUNTAIN VIEW, CA 94043**
0.047 mi.
246 ft. **Site 1 of 2 in cluster D**

Relative: **Higher**
Actual: **43 ft.**

RCRA Listings:

Date Form Received by Agency:	20240411
Handler Name:	Vicky Somera
Handler Address:	886 San Rafael Avenue
Handler City,State,Zip:	MOUNTAIN VIEW, CA 94043
EPA ID:	CAC003268439
Contact Name:	VICKY SOMERA
Contact Address:	886 SAN RAFAEL AVENUE
Contact City,State,Zip:	MOUNTAIN VIEW, CA 94043
Contact Telephone:	650-799-0318
Contact Fax:	Not reported
Contact Email:	MELISA@ENV-REM.COM
Contact Title:	Not reported
EPA Region:	09
Land Type:	Not reported
Federal Waste Generator Description:	Not a generator, verified
Non-Notifier:	Not reported
Biennial Report Cycle:	Not reported
Accessibility:	Not reported
Active Site Indicator:	Not reported
State District Owner:	Not reported
State District:	Not reported
Mailing Address:	Not reported
Mailing City,State,Zip:	Not reported
Owner Name:	Not reported
Owner Type:	Not reported
Operator Name:	Not reported
Operator Type:	Not reported
Short-Term Generator Activity:	No
Importer Activity:	No
Mixed Waste Generator:	No
Transporter Activity:	No
Transfer Facility Activity:	No
Recycler Activity with Storage:	No
Small Quantity On-Site Burner Exemption:	No
Smelting Melting and Refining Furnace Exemption:	No
Underground Injection Control:	No
Off-Site Waste Receipt:	No
Universal Waste Indicator:	No
Universal Waste Destination Facility:	No
Federal Universal Waste:	No
Active Site State-Reg Handler:	---
Federal Facility Indicator:	Not reported
Hazardous Secondary Material Indicator:	N

VICKY SOMERA (Continued) **1031041972**

Sub-Part K Indicator:	Not reported
2018 GPRA Permit Baseline:	Not on the Baseline
2018 GPRA Renewals Baseline:	Not on the Baseline
202 GPRA Corrective Action Baseline:	No
Subject to Corrective Action Universe:	No
Non-TSDFs Where RCRA CA has Been Imposed Universe:	No
Corrective Action Priority Ranking:	No NCAPS ranking
Environmental Control Indicator:	No
Institutional Control Indicator:	No
Human Exposure Controls Indicator:	N/A
Groundwater Controls Indicator:	N/A
Significant Non-Complier Universe:	No
Unaddressed Significant Non-Complier Universe:	No
Addressed Significant Non-Complier Universe:	No
Significant Non-Complier With a Compliance Schedule Universe:	No
Financial Assurance Required:	Not reported
Handler Date of Last Change:	20240918
Recognized Trader-Importer:	No
Recognized Trader-Exporter:	No
Importer of Spent Lead Acid Batteries:	No
Exporter of Spent Lead Acid Batteries:	No
Recycler Activity Without Storage:	No
Manifest Broker:	No
Sub-Part P Indicator:	No

Handler - Owner Operator:

Owner/Operator Indicator:	Operator
Owner/Operator Name: VICKY SOMERA	
Legal Status:	Other
Date Became Current:	Not reported
Date Ended Current:	Not reported
Owner/Operator Address:	886 SAN RAFAEL AVENUE
Owner/Operator City,State,Zip:	MOUNTAIN VIEW, CA 94043
Owner/Operator Telephone:	650-799-0318
Owner/Operator Telephone Ext:	Not reported
Owner/Operator Fax:	Not reported
Owner/Operator Email:	Not reported

Owner/Operator Indicator:	Owner
Owner/Operator Name: VICKY SOMERA	
Legal Status:	Other
Date Became Current:	Not reported
Date Ended Current:	Not reported
Owner/Operator Address:	886 SAN RAFAEL AVENUE
Owner/Operator City,State,Zip:	MOUNTAIN VIEW, CA 94043
Owner/Operator Telephone:	650-799-0318
Owner/Operator Telephone Ext:	Not reported
Owner/Operator Fax:	Not reported
Owner/Operator Email:	Not reported

Historic Generators:

Receive Date:	20240111
Handler Name: VICKY SOMERA	
Federal Waste Generator Description:	Not a generator, verified
State District Owner:	Not reported

VICKY SOMERA (Continued) **1031041972**

Large Quantity Handler of Universal Waste:	No
Recognized Trader Importer:	No
Recognized Trader Exporter:	No
Spent Lead Acid Battery Importer:	No
Spent Lead Acid Battery Exporter:	No
Current Record:	No
Non Storage Recycler Activity:	No
Electronic Manifest Broker:	No
Receive Date:	20240411
Handler Name: VICKY SOMERA	
Federal Waste Generator Description:	Not a generator, verified
State District Owner:	Not reported
Large Quantity Handler of Universal Waste:	No
Recognized Trader Importer:	No
Recognized Trader Exporter:	No
Spent Lead Acid Battery Importer:	No
Spent Lead Acid Battery Exporter:	No
Current Record:	Yes
Non Storage Recycler Activity:	No
Electronic Manifest Broker:	No

List of NAICS Codes and Descriptions:

NAICS Code:	56299
NAICS Description:	All Other Waste Management Services

Facility Has Received Notices of Violations:

Violations:	No Violations Found

Evaluation Action Summary:

Evaluations:	No Evaluations Found

E MANIFEST:

Manifest Tracking Number:	000469070DAT
Last Updated Date:	20240214
Shipped Date:	20240112
Received Date:	20240126
Manifest Status:	Signed
Submission Type:	DataImage5Copy
Origin Type:	Service
Generator EPA ID:	CAC003268439
Generator Name:	Vicky Somera
Generator Location Street Number:	Not reported
Generator Location Street 1:	886 SAN RAFAEL AVENUE
Generator Location Street 2:	Not reported
Generator Location City:	MOUNTAIN VIEW
Generator Location State:	CA
Generator Location Zip:	94043
Generator Mail Street Number:	Not reported
Generator Mail Street 1:	886 SAN RAFAEL AVENUE
Generator Mail Street 2:	Not reported
Generator Mail City:	MOUNTAIN VIEW
Generator Mail Zip:	94043
Generator Mail State:	CA

VICKY SOMERA (Continued) **1031041972**

Generator Contact Company Name:	Not reported
Designated Facility EPA ID:	CAD981382732
Designated Facility Name:	Not reported
Designated Facility Mail Street Number:	10840
Designated Facility Mail Street 1:	Not reported
Designated Facility Mail Street 2:	ALTAMONT PASS RD
Designated Facility Mail City:	LIVERMORE
Designated Facility Mail Zip:	94551
Designated Facility Mail State:	CA
Designated Facility Location Street Number:	10840
Designated Facility Location Street 1:	ALTAMONT PASS RD
Designated Facility Location Street 2:	Not reported
Designated Facility Location City:	LIVERMORE
Designated Facility Location Zip:	94551
Designated Facility Location State:	CA
Designated Facility Contact Company Name:	Altamont Landfill & Resource Recovery Facility
Manifest Residue Indicator:	N
Rejection Indicator:	N

Transporter:

Manifest Tracking Number:	000469070DAT
Transporter Line Number:	1
Transporter EPA ID:	CAL000478579
Transporter Name:	Environmental Remedies Inc

Manifest Tracking Number:	000469070DAT
Transporter Line Number:	2
Transporter EPA ID:	CAR000049064
Transporter Name:	E C T I

Waste Line:

Manifest Tracking Number:	000469070DAT
Waste Line Number:	1
U.S. DOT Hazardous Indicator:	Y
U.S. DOT ID Number:	NA2212
U.S. DOT Description:	Na2212, Asbestos, 9, Pg Iii, Rq
Non-Hazardous Waste Description:	Not reported
Number of Containers:	1
Container Type Code:	BA
Container Type Description:	Burlap, cloth, paper, or plastic bags
Waste Quantity:	1
Quantity Unit of Measure Code:	Y
Quantity Unit of Measure Description:	Cubic Yards
Waste Quantity, in Tons:	0.84
Acute Waste Quantity, in Tons:	0
Non-Acute Waste Quantity, in Tons:	0.84
Waste Quantity, in Kilograms:	761.9052
Acute Waste Quantity, in Kilograms:	0
Non-Acute Waste Quantity, in Kilorgrams:	761.9052
Management Method Code:	H132
Management Method Description:	LANDFILL (WITH PRIOR TREATMENT AND/OR STABILIZATION)
Waste Residue Indicator:	N
Quantity Discrepancy Indicator:	N
Waste Type Discrepancy Indicator:	N
Waste Density:	Not reported
Waste Density Unit of Measure Code:	Not reported

VICKY SOMERA (Continued) **1031041972**

Waste Density Unit of Measure Description:	Not reported
Form Code:	Not reported
Form Code Description:	Not reported
Source Code:	Not reported
Source Code Description:	Not reported
Waste Minimization Code:	Not reported
Waste Minimization Code Description:	Not reported
Consent Number:	Not reported
EPA Waste Indicator:	N
Federal Waste Codes:	Not reported
Quantity Haz Kg:	Not reported
Quantity Haz Tons:	Not reported
Quantity Non Haz Kg:	761.9052
Quantity Non Haz Tons:	0.84
State Waste Codes:	CA-151

B33 **SILICON VALLEY DEMOLITION** **RCRA NonGen / NLR** **1025882294**
NW **1075 TERRA BELLA AVE** **E MANIFEST** **CAP000301788**
< 1/8 **MOUNTAIN VIEW, CA 94043**
0.049 mi.
260 ft. **Site 8 of 10 in cluster B**

Relative: **Lower**
Actual: **40 ft.**

RCRA Listings:

Date Form Received by Agency:		20200219
Handler Name:		1075 Terra Bella
Handler Address:		1075 Terra Bella Ave
Handler City,State,Zip:		MOUNTAIN VIEW, CA 94043
EPA ID:		CAP000301788
Contact Name:		ROBERTO TORRES
Contact Address:		155 EAST MAIN AVE
Contact City,State,Zip:		MORGAN HILL, CA 95037
Contact Telephone:		408-218-0993
Contact Fax:		Not reported
Contact Email:		ROBERTO.TORRES@SVDEMOLITIOINC.COM
Contact Title:		PROJECT ENGINEER
EPA Region:		09
Land Type:		Private
Federal Waste Generator Description:		Not a generator, verified
Non-Notifier:		Not reported
Biennial Report Cycle:		Not reported
Accessibility:		Not reported
Active Site Indicator:		Not reported
State District Owner:		Not reported
State District:		Not reported
Mailing Address:		Not reported
Mailing City,State,Zip:		Not reported
Owner Name:	Not reported	
Owner Type:		Not reported
Operator Name:	Not reported	
Operator Type:		Not reported
Short-Term Generator Activity:		No
Importer Activity:		No
Mixed Waste Generator:		No
Transporter Activity:		No
Transfer Facility Activity:		No
Recycler Activity with Storage:		No
Small Quantity On-Site Burner Exemption:		No
Smelting Melting and Refining Furnace Exemption:		No

SILICON VALLEY DEMOLITION (Continued) **1025882294**

Underground Injection Control:	No
Off-Site Waste Receipt:	No
Universal Waste Indicator:	No
Universal Waste Destination Facility:	No
Federal Universal Waste:	No
Active Site State-Reg Handler:	---
Federal Facility Indicator:	Not reported
Hazardous Secondary Material Indicator:	N
Sub-Part K Indicator:	Not reported
2018 GPRA Permit Baseline:	Not on the Baseline
2018 GPRA Renewals Baseline:	Not on the Baseline
202 GPRA Corrective Action Baseline:	No
Subject to Corrective Action Universe:	No
Non-TSDFs Where RCRA CA has Been Imposed Universe:	No
Corrective Action Priority Ranking:	No NCAPS ranking
Environmental Control Indicator:	No
Institutional Control Indicator:	No
Human Exposure Controls Indicator:	N/A
Groundwater Controls Indicator:	N/A
Significant Non-Complier Universe:	No
Unaddressed Significant Non-Complier Universe:	No
Addressed Significant Non-Complier Universe:	No
Significant Non-Complier With a Compliance Schedule Universe:	No
Financial Assurance Required:	Not reported
Handler Date of Last Change:	20240726
Recognized Trader-Importer:	No
Recognized Trader-Exporter:	No
Importer of Spent Lead Acid Batteries:	No
Exporter of Spent Lead Acid Batteries:	No
Recycler Activity Without Storage:	No
Manifest Broker:	No
Sub-Part P Indicator:	No

Hazardous Waste Summary:

Waste Code:	D008
Waste Description:	Lead

Handler - Owner Operator:

Owner/Operator Indicator:	Owner
Owner/Operator Name: MAC REGIONAL LLC	
Legal Status:	Private
Date Became Current:	Not reported
Date Ended Current:	Not reported
Owner/Operator Address:	900 BUSH STREET, PENTHOUSE 1
Owner/Operator City,State,Zip:	SAN FRANCISCO, CA 94109
Owner/Operator Telephone:	Not reported
Owner/Operator Telephone Ext:	Not reported
Owner/Operator Fax:	Not reported
Owner/Operator Email:	Not reported

Owner/Operator Indicator:	Operator
Owner/Operator Name: SILICON VALLEY DEMOLITION, INC.	
Legal Status:	Private
Date Became Current:	Not reported
Date Ended Current:	Not reported

SILICON VALLEY DEMOLITION (Continued) **1025882294**

Owner/Operator Address: 155 EAST MAIN
Owner/Operator City,State,Zip: MORGAN HILL, CA 95037
Owner/Operator Telephone: 408-218-0993
Owner/Operator Telephone Ext: Not reported
Owner/Operator Fax: Not reported
Owner/Operator Email: Not reported

Historic Generators:
Receive Date: 20200219
Handler Name: 1075 TERRA BELLA
Federal Waste Generator Description: Not a generator, verified
State District Owner: Not reported
Large Quantity Handler of Universal Waste: No
Recognized Trader Importer: No
Recognized Trader Exporter: No
Spent Lead Acid Battery Importer: No
Spent Lead Acid Battery Exporter: No
Current Record: Yes
Non Storage Recycler Activity: No
Electronic Manifest Broker: No

Receive Date: 20191118
Handler Name: 1075 TERRA BELLA
Federal Waste Generator Description: Large Quantity Generator
State District Owner: Not reported
Large Quantity Handler of Universal Waste: No
Recognized Trader Importer: No
Recognized Trader Exporter: No
Spent Lead Acid Battery Importer: No
Spent Lead Acid Battery Exporter: No
Current Record: No
Non Storage Recycler Activity: No
Electronic Manifest Broker: No

List of NAICS Codes and Descriptions:
NAICS Code: 238910
NAICS Description: Site Preparation Contractors

NAICS Code: 562910
NAICS Description: Remediation Services

Facility Has Received Notices of Violations:
Violations: No Violations Found

Evaluation Action Summary:
Evaluations: No Evaluations Found

E MANIFEST:
Manifest Tracking Number: 018283893JJK
Last Updated Date: 20200109
Shipped Date: 20191213
Received Date: 20191216
Manifest Status: Signed
Submission Type: DataImage5Copy

SILICON VALLEY DEMOLITION (Continued) **1025882294**

Origin Type:	Service
Generator EPA ID:	CAP000301788
Generator Name:	Silicon Valley Demolition
Generator Location Street Number:	Not reported
Generator Location Street 1:	1075 TERRA BELLA AVE
Generator Location Street 2:	Not reported
Generator Location City:	MOUNTAIN VIEW
Generator Location State:	CA
Generator Location Zip:	94043
Generator Mail Street Number:	Not reported
Generator Mail Street 1:	155 EAST MAIN AVE STE 110
Generator Mail Street 2:	Not reported
Generator Mail City:	MORGAN HILL
Generator Mail Zip:	95037
Generator Mail State:	CA
Generator Contact Company Name:	Not reported
Designated Facility EPA ID:	CAT000646117
Designated Facility Name:	Chemical Waste Management Inc Kettleman
Designated Facility Mail Street Number:	35251
Designated Facility Mail Street 1:	PO BOX 471
Designated Facility Mail Street 2:	35251 OLD SKYLINE ROAD
Designated Facility Mail City:	KETTLEMAN CITY
Designated Facility Mail Zip:	93239
Designated Facility Mail State:	CA
Designated Facility Location Street Number:	35251
Designated Facility Location Street 1:	35251 OLD SKYLINE ROAD
Designated Facility Location Street 2:	Not reported
Designated Facility Location City:	KETTLEMAN CITY
Designated Facility Location Zip:	93210-0000
Designated Facility Location State:	CA
Designated Facility Contact Company Name:	Not reported
Manifest Residue Indicator:	N
Rejection Indicator:	N

Manifest Tracking Number:	018283895JJK
Last Updated Date:	20200109
Shipped Date:	20191213
Received Date:	20191213
Manifest Status:	Signed
Submission Type:	DataImage5Copy
Origin Type:	Service
Generator EPA ID:	CAP000301788
Generator Name:	Silicon Valley Demolition Inc
Generator Location Street Number:	Not reported
Generator Location Street 1:	1075 TERRA BELLA AVE
Generator Location Street 2:	Not reported
Generator Location City:	MOUNTAIN VIEW
Generator Location State:	CA
Generator Location Zip:	94043
Generator Mail Street Number:	Not reported
Generator Mail Street 1:	155 EAST MAIN AVE STE 110
Generator Mail Street 2:	Not reported
Generator Mail City:	MORGAN HILL
Generator Mail Zip:	95037
Generator Mail State:	CA
Generator Contact Company Name:	Not reported
Designated Facility EPA ID:	CAT000646117

SILICON VALLEY DEMOLITION (Continued) **1025882294**

Designated Facility Name:	Chemical Waste Management Inc Kettleman
Designated Facility Mail Street Number:	35251
Designated Facility Mail Street 1:	PO BOX 471
Designated Facility Mail Street 2:	35251 OLD SKYLINE ROAD
Designated Facility Mail City:	KETTLEMAN CITY
Designated Facility Mail Zip:	93239
Designated Facility Mail State:	CA
Designated Facility Location Street Number:	35251
Designated Facility Location Street 1:	35251 OLD SKYLINE ROAD
Designated Facility Location Street 2:	Not reported
Designated Facility Location City:	KETTLEMAN CITY
Designated Facility Location Zip:	93210-0000
Designated Facility Location State:	CA
Designated Facility Contact Company Name:	Not reported
Manifest Residue Indicator:	N
Rejection Indicator:	N

Transporter:

Manifest Tracking Number:	018283895JJK
Transporter Line Number:	1
Transporter EPA ID:	CAL000432685
Transporter Name:	Ryan Peacock Inc.

Waste Line:

Manifest Tracking Number:	018283895JJK
Waste Line Number:	1
U.S. DOT Hazardous Indicator:	Y
U.S. DOT ID Number:	NA3077
U.S. DOT Description:	Rq, Na3077, Hazardous Waste, Solid N.O.S., 9, Pg Iii
Non-Hazardous Waste Description:	Not reported
Number of Containers:	1
Container Type Code:	CM
Container Type Description:	Metal boxes, cartons, cases (including roll offs)
Waste Quantity:	20
Quantity Unit of Measure Code:	Y
Quantity Unit of Measure Description:	Cubic Yards
Waste Quantity, in Tons:	16.8
Acute Waste Quantity, in Tons:	0
Non-Acute Waste Quantity, in Tons:	16.8
Waste Quantity, in Kilograms:	15238.104
Acute Waste Quantity, in Kilograms:	0
Non-Acute Waste Quantity, in Kilorgrams:	15238.104
Management Method Code:	H132
Management Method Description:	LANDFILL (WITH PRIOR TREATMENT AND/OR STABILIZATION)
Waste Residue Indicator:	N
Quantity Discrepancy Indicator:	N
Waste Type Discrepancy Indicator:	N
Waste Density:	Not reported
Waste Density Unit of Measure Code:	Not reported
Waste Density Unit of Measure Description:	Not reported
Form Code:	Not reported
Form Code Description:	Not reported
Source Code:	Not reported
Source Code Description:	Not reported
Waste Minimization Code:	Not reported
Waste Minimization Code Description:	Not reported

SILICON VALLEY DEMOLITION (Continued) **1025882294**

Consent Number:	Not reported
EPA Waste Indicator:	Y
Federal Waste Codes:	D008
Quantity Haz Kg:	15238.104
Quantity Haz Tons:	16.8
Quantity Non Haz Kg:	0
Quantity Non Haz Tons:	0
State Waste Codes:	CA-181

C34 **KODIAK ROBOTICS** **RCRA NonGen / NLR** **1027073224**
NNW **1045 TERRA BELLA AVENUE** **CAC003144844**
< 1/8 **MOUNTAIN VIEW, CA 94043**
0.050 mi.
264 ft. **Site 8 of 11 in cluster C**

Relative: **Lower**

Actual: **40 ft.**

RCRA Listings:

Date Form Received by Agency:		20211022
Handler Name:		Kodiak Robotics
Handler Address:		1045 Terra Bella Avenue
Handler City,State,Zip:		MOUNTAIN VIEW, CA 94043
EPA ID:		CAC003144844
Contact Name:		SABINE WIMMER
Contact Address:		1045 TERRA BELLA AVENUE
Contact City,State,Zip:		MOUNTAIN VIEW, CA 94043
Contact Telephone:		512-905-2024
Contact Fax:		Not reported
Contact Email:		SABINE@KODIAK.AI
Contact Title:		Not reported
EPA Region:		09
Land Type:		Not reported
Federal Waste Generator Description:		Not a generator, verified
Non-Notifier:		Not reported
Biennial Report Cycle:		Not reported
Accessibility:		Not reported
Active Site Indicator:		Not reported
State District Owner:		Not reported
State District:		Not reported
Mailing Address:		1045 TERRA BELLA AVENUE
Mailing City,State,Zip:		MOUNTAIN VIEW, CA 94043
Owner Name:	Kodiak Robotics Inc.	
Owner Type:		Other
Operator Name:	Sabine Wimmer	
Operator Type:		Other
Short-Term Generator Activity:		No
Importer Activity:		No
Mixed Waste Generator:		No
Transporter Activity:		No
Transfer Facility Activity:		No
Recycler Activity with Storage:		No
Small Quantity On-Site Burner Exemption:		No
Smelting Melting and Refining Furnace Exemption:		No
Underground Injection Control:		No
Off-Site Waste Receipt:		No
Universal Waste Indicator:		No
Universal Waste Destination Facility:		No
Federal Universal Waste:		No
Active Site State-Reg Handler:		---
Federal Facility Indicator:		Not reported

KODIAK ROBOTICS (Continued) **1027073224**

Hazardous Secondary Material Indicator:	N
Sub-Part K Indicator:	Not reported
2018 GPRA Permit Baseline:	Not on the Baseline
2018 GPRA Renewals Baseline:	Not on the Baseline
202 GPRA Corrective Action Baseline:	No
Subject to Corrective Action Universe:	No
Non-TSDFs Where RCRA CA has Been Imposed Universe:	No
Corrective Action Priority Ranking:	No NCAPS ranking
Environmental Control Indicator:	No
Institutional Control Indicator:	No
Human Exposure Controls Indicator:	N/A
Groundwater Controls Indicator:	N/A
Significant Non-Complier Universe:	No
Unaddressed Significant Non-Complier Universe:	No
Addressed Significant Non-Complier Universe:	No
Significant Non-Complier With a Compliance Schedule Universe:	No
Financial Assurance Required:	Not reported
Handler Date of Last Change:	20211022
Recognized Trader-Importer:	No
Recognized Trader-Exporter:	No
Importer of Spent Lead Acid Batteries:	No
Exporter of Spent Lead Acid Batteries:	No
Recycler Activity Without Storage:	No
Manifest Broker:	No
Sub-Part P Indicator:	No

Handler - Owner Operator:

Owner/Operator Indicator:	Owner
Owner/Operator Name: KODIAK ROBOTICS INC.	
Legal Status:	Other
Date Became Current:	Not reported
Date Ended Current:	Not reported
Owner/Operator Address:	1045 TERRA BELLA AVENUE
Owner/Operator City,State,Zip:	MOUNTAIN VIEW, CA 94043
Owner/Operator Telephone:	512-905-2024
Owner/Operator Telephone Ext:	Not reported
Owner/Operator Fax:	Not reported
Owner/Operator Email:	Not reported

Owner/Operator Indicator:	Operator
Owner/Operator Name: SABINE WIMMER	
Legal Status:	Other
Date Became Current:	Not reported
Date Ended Current:	Not reported
Owner/Operator Address:	1045 TERRA BELLA AVENUE
Owner/Operator City,State,Zip:	MOUNTAIN VIEW, CA 94043
Owner/Operator Telephone:	512-905-2024
Owner/Operator Telephone Ext:	Not reported
Owner/Operator Fax:	Not reported
Owner/Operator Email:	Not reported

Historic Generators:

Receive Date:	20211022
Handler Name: KODIAK ROBOTICS	
Federal Waste Generator Description:	Not a generator, verified

KODIAK ROBOTICS (Continued) **1027073224**

State District Owner:	Not reported
Large Quantity Handler of Universal Waste:	No
Recognized Trader Importer:	No
Recognized Trader Exporter:	No
Spent Lead Acid Battery Importer:	No
Spent Lead Acid Battery Exporter:	No
Current Record:	Yes
Non Storage Recycler Activity:	No
Electronic Manifest Broker:	No

List of NAICS Codes and Descriptions:

NAICS Code:	56299
NAICS Description:	All Other Waste Management Services

Facility Has Received Notices of Violations:

Violations:	No Violations Found

Evaluation Action Summary:

Evaluations:	No Evaluations Found

C35 **GOOGLE, INC. - SKYBOX 2** **CA CUPA Listings** **S121472006**
NNW **1049 TERRA BELLA AV** **CA HWTS** **N/A**
< 1/8 **MOUNTAIN VIEW, CA 94043**
0.050 mi.
264 ft. **Site 9 of 11 in cluster C**

Relative: **Lower**

Actual: **40 ft.**

CUPA SANTA CLARA:

Name:	GOOGLE, INC. - SKYBOX 2
Address:	1049 TERRA BELLA AV
City,State,Zip:	MOUNTAIN VIEW, CA 94043
Region:	SANTA CLARA
Telephone:	6502530000
UDF Email:	Not reported
PE#:	2205
Program Description:	GENERATES 100 KG TO < 5 TONS/YEAR
Program Identifier:	DEH PERMIT-HAZ WASTE GENERATOR PROGRAM
Latitude:	37.408291
Longitude:	-122.074432
Record ID:	PR0366196
Facility ID:	FA0251908

HWTS:

Name:	KODIAK ROBOTICS
Address:	1049 TERRA BELLA AVE
Address 2:	Not reported
City,State,Zip:	MOUNTAIN VIEW, CA 94043
EPA ID:	CAL000485220
Inactive Date:	Not reported
Create Date:	04/22/2024
Last Act Date:	Not reported
Mailing Name:	Not reported
Mailing Address:	1049 TERRA BELLA AVE
Mailing Address 2:	CA
Mailing City,State,Zip:	MO 94043
Owner Name:	KODIAK ROBOTICS

GOOGLE, INC. - SKYBOX 2 (Continued) **S121472006**

Owner Address:	1049 TERRA BELLA AVE
Owner Address 2:	Not reported
Owner City,State,Zip:	MOUNTAIN VIEW, CA 94043
Owner Phone:	Not reported
Owner Fax:	Not reported
Contact Name:	MICHAEL RUNDOWITZ
Contact Address:	1049 TERRA BELLA AVE
Contact Address 2:	Not reported
City,State,Zip:	MOUNTAIN VIEW, CA 94043
Contact Phone:	Not reported
Contact Fax:	Not reported
Facility Status:	Active
Facility Type:	Permanent
Category:	State
Latitude:	37.408447449999997
Longitude:	-122.0739749

C36 **KODIAK ROBOTICS** **RCRA NonGen / NLR** **1031065042**
NNW **1049 TERRA BELLA AVE** **CAL000485220**
< 1/8 **MOUNTAIN VIEW, CA 94043**
0.050 mi.
264 ft. **Site 10 of 11 in cluster C**

Relative: **Lower**
Actual: **40 ft.**

RCRA Listings:

Date Form Received by Agency:		20240422
Handler Name:		Kodiak Robotics
Handler Address:		1049 Terra Bella Ave
Handler City,State,Zip:		MOUNTAIN VIEW, CA 94043
EPA ID:		CAL000485220
Contact Name:		MICHAEL RUNDOWITZ
Contact Address:		1049 TERRA BELLA AVE
Contact City,State,Zip:		MOUNTAIN VIEW, CA 94043
Contact Telephone:		650-209-8005
Contact Fax:		Not reported
Contact Email:		FACILITIES@KODIAK.AI
Contact Title:		Not reported
EPA Region:		09
Land Type:		Not reported
Federal Waste Generator Description:		Not a generator, verified
Non-Notifier:		Not reported
Biennial Report Cycle:		Not reported
Accessibility:		Not reported
Active Site Indicator:		Not reported
State District Owner:		Not reported
State District:		Not reported
Mailing Address:		1049 TERRA BELLA AVE
Mailing City,State,Zip:		MOUNTAIN VIEW, CA 94043
Owner Name:	Kodiak Robotics	
Owner Type:		Other
Operator Name:	Michael Rundowitz	
Operator Type:		Other
Short-Term Generator Activity:		No
Importer Activity:		No
Mixed Waste Generator:		No
Transporter Activity:		No
Transfer Facility Activity:		No
Recycler Activity with Storage:		No
Small Quantity On-Site Burner Exemption:		No

KODIAK ROBOTICS (Continued) **1031065042**

Smelting Melting and Refining Furnace Exemption:	No
Underground Injection Control:	No
Off-Site Waste Receipt:	No
Universal Waste Indicator:	No
Universal Waste Destination Facility:	No
Federal Universal Waste:	No
Active Site State-Reg Handler:	---
Federal Facility Indicator:	Not reported
Hazardous Secondary Material Indicator:	N
Sub-Part K Indicator:	Not reported
2018 GPRA Permit Baseline:	Not on the Baseline
2018 GPRA Renewals Baseline:	Not on the Baseline
202 GPRA Corrective Action Baseline:	No
Subject to Corrective Action Universe:	No
Non-TSDFs Where RCRA CA has Been Imposed Universe:	No
Corrective Action Priority Ranking:	No NCAPS ranking
Environmental Control Indicator:	No
Institutional Control Indicator:	No
Human Exposure Controls Indicator:	N/A
Groundwater Controls Indicator:	N/A
Significant Non-Complier Universe:	No
Unaddressed Significant Non-Complier Universe:	No
Addressed Significant Non-Complier Universe:	No
Significant Non-Complier With a Compliance Schedule Universe:	No
Financial Assurance Required:	Not reported
Handler Date of Last Change:	20240506
Recognized Trader-Importer:	No
Recognized Trader-Exporter:	No
Importer of Spent Lead Acid Batteries:	No
Exporter of Spent Lead Acid Batteries:	No
Recycler Activity Without Storage:	No
Manifest Broker:	No
Sub-Part P Indicator:	No

Handler - Owner Operator:

Owner/Operator Indicator:	Owner
Owner/Operator Name: KODIAK ROBOTICS	
Legal Status:	Other
Date Became Current:	Not reported
Date Ended Current:	Not reported
Owner/Operator Address:	1049 TERRA BELLA AVE
Owner/Operator City,State,Zip:	MOUNTAIN VIEW, CA 94043
Owner/Operator Telephone:	650-209-8005
Owner/Operator Telephone Ext:	Not reported
Owner/Operator Fax:	Not reported
Owner/Operator Email:	Not reported

Owner/Operator Indicator:	Operator
Owner/Operator Name: MICHAEL RUNDOWITZ	
Legal Status:	Other
Date Became Current:	Not reported
Date Ended Current:	Not reported
Owner/Operator Address:	1049 TERRA BELLA AVE
Owner/Operator City,State,Zip:	MOUNTAIN VIEW, CA 94043
Owner/Operator Telephone:	650-209-8005
Owner/Operator Telephone Ext:	Not reported

KODIAK ROBOTICS (Continued) **1031065042**

Owner/Operator Fax: Not reported
Owner/Operator Email: Not reported

Historic Generators:
Receive Date: 20240422
Handler Name: KODIAK ROBOTICS
Federal Waste Generator Description: Not a generator, verified
State District Owner: Not reported
Large Quantity Handler of Universal Waste: No
Recognized Trader Importer: No
Recognized Trader Exporter: No
Spent Lead Acid Battery Importer: No
Spent Lead Acid Battery Exporter: No
Current Record: Yes
Non Storage Recycler Activity: No
Electronic Manifest Broker: No

List of NAICS Codes and Descriptions:
NAICS Code: 541512
NAICS Description: Computer Systems Design Services

Facility Has Received Notices of Violations:
Violations: No Violations Found

Evaluation Action Summary:
Evaluations: No Evaluations Found

E37 **GOOGLE, INC. SKYBOX 1** **CA CUPA Listings** **S113798876**
NW **1061 TERRA BELLA AV** **N/A**
< 1/8 **MOUNTAIN VIEW, CA 94043**
0.052 mi.
275 ft. **Site 1 of 4 in cluster E**

Relative:
Lower

Actual:
40 ft.

CUPA SANTA CLARA:
Name: GOOGLE, INC. SKYBOX 1
Address: 1061 TERRA BELLA AV
City,State,Zip: MOUNTAIN VIEW, CA 94043
Region: SANTA CLARA
Telephone: 6502530000
UDF Email: ehs-env@google.com
PE#: 2205
Program Description: GENERATES 100 KG TO < 5 TONS/YEAR
Program Identifier: DEH PERMIT-HAZ WASTE GENERATOR PROGRAM
Latitude: 37.40797
Longitude: -122.07442
Record ID: PR0422733
Facility ID: FA0281636

B38 **CGI PAINTING-CONTRACT GRP INC** **CA CUPA Listings** **S121469082**
WNW **973 LINDA VISTA AV D** **N/A**
< 1/8 **MOUNTAIN VIEW, CA 94043**
0.056 mi.
296 ft. **Site 9 of 10 in cluster B**

Relative: CUPA SANTA CLARA:
Higher

Name:	CGI PAINTING-CONTRACT GRP INC
Address:	973 LINDA VISTA AV D
City,State,Zip:	MOUNTAIN VIEW, CA 94043
Region:	SANTA CLARA
Telephone:	4159612983
UDF Email:	Not reported
PE#:	2205
Program Description:	GENERATES 100 KG TO < 5 TONS/YEAR
Program Identifier:	DEH PERMIT-HAZ WASTE GENERATOR PROGRAM
Latitude:	37.407894
Longitude:	-122.075333
Record ID:	PR0313860
Facility ID:	FA0204357

Actual:
41 ft.

B39 **TRANS TECH 2000** **EDR Hist Auto** **1021680182**
WNW **973 LINDA VISTA AVE STE D** **N/A**
< 1/8 **MOUNTAIN VIEW, CA 94043**
0.056 mi.
296 ft. **Site 10 of 10 in cluster B**

Relative: EDR Hist Auto
Higher

Year:	Name:	Type:
1997	TRANS TECH 2000	Automotive Transmission Repair Shops

Actual:
41 ft.

F40 **B&B LANDSCAPE INC** **CA HIST UST** **U001594372**
NE **975 TERRA BELLA AVE** **N/A**
< 1/8 **MOUNTAIN VIEW, CA 94043**
0.057 mi.
300 ft. **Site 1 of 20 in cluster F**

Relative: HIST UST:
Lower

Name:	B&B LANDSCAPE INC
Address:	975 TERRA BELLA AVE
City,State,Zip:	MOUNTAIN VIEW, CA 94043
File Number:	Not reported
URL:	Not reported
Region:	STATE
Facility ID:	00000027669
Facility Type:	Other
Other Type:	LANDSCAPE INC.
Contact Name:	Not reported
Telephone:	4159695787
Owner Name:	B&B LANDSCAPE INC
Owner Address:	975 TERRABELLA AVE
Owner City,St,Zip:	MOUNTAIN VIEW, CA 94043
Total Tanks:	0003
Tank Num:	001
Container Num:	3
Year Installed:	1977

Actual:
40 ft.

B&B LANDSCAPE INC (Continued) **U001594372**

Tank Capacity:	00000500
Tank Used for:	PRODUCT
Type of Fuel:	REGULAR
Container Construction Thickness:	10
Leak Detection:	Stock Inventor
Tank Num:	002
Container Num:	2
Year Installed:	1977
Tank Capacity:	00000500
Tank Used for:	PRODUCT
Type of Fuel:	UNLEADED
Container Construction Thickness:	10
Leak Detection:	Stock Inventor
Tank Num:	003
Container Num:	1
Year Installed:	1977
Tank Capacity:	00000500
Tank Used for:	PRODUCT
Type of Fuel:	UNLEADED
Container Construction Thickness:	10
Leak Detection:	Stock Inventor

F41 **WATERPROOFING ASSOCIATES, INC.** **RCRA NonGen / NLR** **1024792764**
NE **975 TERRA BELLA AVE** **E MANIFEST** **CAL000126032**
< 1/8 **MOUNTAIN VIEW, CA 94043**
0.057 mi.
300 ft. **Site 2 of 20 in cluster F**

Relative: **Lower**

Actual: **40 ft.**

RCRA Listings:

Date Form Received by Agency:	20240702
Handler Name:	Waterproofing Associates, Inc.
Handler Address:	Terra Bella Ave
Handler City,State,Zip:	MOUNTAIN VIEW, CA 94043-0000
EPA ID:	CAL000126032
Contact Name:	EILEEN WAGNER
Contact Address:	NORMAN AVE
Contact City,State,Zip:	SANTA CLARA, CA 95054
Contact Telephone:	650-937-1299
Contact Fax:	650-965-9005
Contact Email:	EILEEN@ROOFWA.COM
Contact Title:	Not reported
EPA Region:	09
Land Type:	Not reported
Federal Waste Generator Description:	Not a generator, verified
Non-Notifier:	Not reported
Biennial Report Cycle:	Not reported
Accessibility:	Not reported
Active Site Indicator:	Not reported
State District Owner:	Not reported
State District:	Not reported
Mailing Address:	NORMAN AVE
Mailing City,State,Zip:	SANTA CLARA, CA 95054
Owner Name:	Waterproofing Associates, Inc.
Owner Type:	Other
Operator Name:	Waterproofing Associates, Inc.
Operator Type:	Other

WATERPROOFING ASSOCIATES, INC. (Continued) **1024792764**

Short-Term Generator Activity:	No
Importer Activity:	No
Mixed Waste Generator:	No
Transporter Activity:	No
Transfer Facility Activity:	No
Recycler Activity with Storage:	No
Small Quantity On-Site Burner Exemption:	No
Smelting Melting and Refining Furnace Exemption:	No
Underground Injection Control:	No
Off-Site Waste Receipt:	No
Universal Waste Indicator:	No
Universal Waste Destination Facility:	No
Federal Universal Waste:	No
Active Site State-Reg Handler:	---
Federal Facility Indicator:	Not reported
Hazardous Secondary Material Indicator:	N
Sub-Part K Indicator:	Not reported
2018 GPRA Permit Baseline:	Not on the Baseline
2018 GPRA Renewals Baseline:	Not on the Baseline
202 GPRA Corrective Action Baseline:	No
Subject to Corrective Action Universe:	No
Non-TSDFs Where RCRA CA has Been Imposed Universe:	No
Corrective Action Priority Ranking:	No NCAPS ranking
Environmental Control Indicator:	No
Institutional Control Indicator:	No
Human Exposure Controls Indicator:	N/A
Groundwater Controls Indicator:	N/A
Significant Non-Complier Universe:	No
Unaddressed Significant Non-Complier Universe:	No
Addressed Significant Non-Complier Universe:	No
Significant Non-Complier With a Compliance Schedule Universe:	No
Financial Assurance Required:	Not reported
Handler Date of Last Change:	20240702
Recognized Trader-Importer:	No
Recognized Trader-Exporter:	No
Importer of Spent Lead Acid Batteries:	No
Exporter of Spent Lead Acid Batteries:	No
Recycler Activity Without Storage:	No
Manifest Broker:	No
Sub-Part P Indicator:	No

Handler - Owner Operator:

Owner/Operator Indicator:	Operator
Owner/Operator Name:	WATERPROOFING ASSOCIATES, INC.
Legal Status:	Other
Date Became Current:	Not reported
Date Ended Current:	Not reported
Owner/Operator Address:	1295 NORMAN AVE
Owner/Operator City,State,Zip:	SANTA CLARA, CA 95054
Owner/Operator Telephone:	650-937-1299
Owner/Operator Telephone Ext:	Not reported
Owner/Operator Fax:	Not reported
Owner/Operator Email:	Not reported

Owner/Operator Indicator:	Owner
Owner/Operator Name:	WATERPROOFING ASSOCIATES, INC.

WATERPROOFING ASSOCIATES, INC. (Continued) **1024792764**

Legal Status: Other
Date Became Current: Not reported
Date Ended Current: Not reported
Owner/Operator Address: 975 TERRA BELLA AVE
Owner/Operator City,State,Zip: MOUNTAIN VIEW, CA 94043-1827
Owner/Operator Telephone: 650-937-1299
Owner/Operator Telephone Ext: Not reported
Owner/Operator Fax: Not reported
Owner/Operator Email: Not reported

Owner/Operator Indicator: Owner
Owner/Operator Name: WATERPROOFING ASSOCIATES, INC.
Legal Status: Other
Date Became Current: Not reported
Date Ended Current: Not reported
Owner/Operator Address: 975 TERRA BELLA AVE
Owner/Operator City,State,Zip: MOUNTAIN VIEW, CA 94043-1827
Owner/Operator Telephone: 650-937-1299
Owner/Operator Telephone Ext: Not reported
Owner/Operator Fax: Not reported
Owner/Operator Email: Not reported

Owner/Operator Indicator: Operator
Owner/Operator Name: DENNIS RYAN PRESIDENT
Legal Status: Other
Date Became Current: Not reported
Date Ended Current: Not reported
Owner/Operator Address: 975 TERRA BELLA AVE
Owner/Operator City,State,Zip: MOUNTAIN VIEW, CA 94043
Owner/Operator Telephone: 650-937-1299
Owner/Operator Telephone Ext: Not reported
Owner/Operator Fax: Not reported
Owner/Operator Email: Not reported

Historic Generators:
Receive Date: 20240702
Handler Name: WATERPROOFING ASSOCIATES, INC.
Federal Waste Generator Description: Not a generator, verified
State District Owner: Not reported
Large Quantity Handler of Universal Waste: No
Recognized Trader Importer: No
Recognized Trader Exporter: No
Spent Lead Acid Battery Importer: No
Spent Lead Acid Battery Exporter: No
Current Record: Yes
Non Storage Recycler Activity: No
Electronic Manifest Broker: No

Receive Date: 19960916
Handler Name: WATERPROOFING ASSOCIATES, INC.
Federal Waste Generator Description: Not a generator, verified
State District Owner: Not reported
Large Quantity Handler of Universal Waste: No
Recognized Trader Importer: No
Recognized Trader Exporter: No
Spent Lead Acid Battery Importer: No
Spent Lead Acid Battery Exporter: No

WATERPROOFING ASSOCIATES, INC. (Continued) **1024792764**

Current Record: No
Non Storage Recycler Activity: Not reported
Electronic Manifest Broker: Not reported

List of NAICS Codes and Descriptions:
NAICS Code: 23561
NAICS Description: Roofing, Siding, And Sheet Metal Contractors

Facility Has Received Notices of Violations:
Violations: No Violations Found

Evaluation Action Summary:
Evaluations: No Evaluations Found

E MANIFEST:

Manifest Tracking Number:	016135575FLE
Last Updated Date:	20230623
Shipped Date:	20230515
Received Date:	20230523
Manifest Status:	Signed
Submission Type:	DataImage5Copy
Origin Type:	Service
Generator EPA ID:	CAL000126032
Generator Name:	Waterproofing Associates, Inc.
Generator Location Street Number:	Not reported
Generator Location Street 1:	975 TERRA BELLA AVE
Generator Location Street 2:	Not reported
Generator Location City:	MOUNTAIN VIEW
Generator Location State:	CA
Generator Location Zip:	94043
Generator Mail Street Number:	Not reported
Generator Mail Street 1:	1295 NORMAN AVENUE
Generator Mail Street 2:	Not reported
Generator Mail City:	SANTA CLARA
Generator Mail Zip:	95054
Generator Mail State:	CA
Generator Contact Company Name:	Not reported
Designated Facility EPA ID:	NVT330010000
Designated Facility Name:	Us Ecology Nevada, Inc.
Designated Facility Mail Street Number:	Not reported
Designated Facility Mail Street 1:	Not reported
Designated Facility Mail Street 2:	HWY 95 11 MILES S. OF BEATTY
Designated Facility Mail City:	BEATTY
Designated Facility Mail Zip:	89003
Designated Facility Mail State:	NV
Designated Facility Location Street Number:	Not reported
Designated Facility Location Street 1:	HWY 95 11 MILES S. OF BEATTY
Designated Facility Location Street 2:	Not reported
Designated Facility Location City:	BEATTY
Designated Facility Location Zip:	89003
Designated Facility Location State:	NV
Designated Facility Contact Company Name:	Not reported
Manifest Residue Indicator:	N
Rejection Indicator:	N

WATERPROOFING ASSOCIATES, INC. (Continued) **1024792764**

Manifest Tracking Number:	016135635FLE
Last Updated Date:	20230705
Shipped Date:	20230519
Received Date:	20230531
Manifest Status:	Signed
Submission Type:	DataImage5Copy
Origin Type:	Service
Generator EPA ID:	CAL000126032
Generator Name:	Waterproofing Associates, Inc.
Generator Location Street Number:	Not reported
Generator Location Street 1:	975 TERRA BELLA AVE
Generator Location Street 2:	Not reported
Generator Location City:	MOUNTAIN VIEW
Generator Location State:	CA
Generator Location Zip:	94043
Generator Mail Street Number:	Not reported
Generator Mail Street 1:	1295 NORMAN AVENUE
Generator Mail Street 2:	Not reported
Generator Mail City:	SANTA CLARA
Generator Mail Zip:	95054
Generator Mail State:	CA
Generator Contact Company Name:	Not reported
Designated Facility EPA ID:	NVT330010000
Designated Facility Name:	Us Ecology Nevada, Inc.
Designated Facility Mail Street Number:	Not reported
Designated Facility Mail Street 1:	Not reported
Designated Facility Mail Street 2:	HWY 95 11 MILES S. OF BEATTY
Designated Facility Mail City:	BEATTY
Designated Facility Mail Zip:	89003
Designated Facility Mail State:	NV
Designated Facility Location Street Number:	Not reported
Designated Facility Location Street 1:	HWY 95 11 MILES S. OF BEATTY
Designated Facility Location Street 2:	Not reported
Designated Facility Location City:	BEATTY
Designated Facility Location Zip:	89003
Designated Facility Location State:	NV
Designated Facility Contact Company Name:	Not reported
Manifest Residue Indicator:	N
Rejection Indicator:	N

Manifest Tracking Number:	016135739FLE
Last Updated Date:	20230623
Shipped Date:	20230531
Received Date:	20230608
Manifest Status:	Signed
Submission Type:	DataImage5Copy
Origin Type:	Service
Generator EPA ID:	CAL000126032
Generator Name:	Waterproofing Associates, Inc.
Generator Location Street Number:	Not reported
Generator Location Street 1:	975 TERRA BELLA AVE
Generator Location Street 2:	Not reported
Generator Location City:	MOUNTAIN VIEW
Generator Location State:	CA
Generator Location Zip:	94043
Generator Mail Street Number:	Not reported
Generator Mail Street 1:	1295 NORMAN AVENUE

WATERPROOFING ASSOCIATES, INC. (Continued) **1024792764**

Generator Mail Street 2:	Not reported
Generator Mail City:	SANTA CLARA
Generator Mail Zip:	95054
Generator Mail State:	CA
Generator Contact Company Name:	Not reported
Designated Facility EPA ID:	NVT330010000
Designated Facility Name:	Us Ecology Nevada, Inc.
Designated Facility Mail Street Number:	Not reported
Designated Facility Mail Street 1:	Not reported
Designated Facility Mail Street 2:	HWY 95 11 MILES S. OF BEATTY
Designated Facility Mail City:	BEATTY
Designated Facility Mail Zip:	89003
Designated Facility Mail State:	NV
Designated Facility Location Street Number:	Not reported
Designated Facility Location Street 1:	HWY 95 11 MILES S. OF BEATTY
Designated Facility Location Street 2:	Not reported
Designated Facility Location City:	BEATTY
Designated Facility Location Zip:	89003
Designated Facility Location State:	NV
Designated Facility Contact Company Name:	Not reported
Manifest Residue Indicator:	N
Rejection Indicator:	N

Manifest Tracking Number:	016135742FLE
Last Updated Date:	20230623
Shipped Date:	20230531
Received Date:	20230608
Manifest Status:	Signed
Submission Type:	DataImage5Copy
Origin Type:	Service
Generator EPA ID:	CAL000126032
Generator Name:	Waterproofing Associates, Inc.
Generator Location Street Number:	Not reported
Generator Location Street 1:	975 TERRA BELLA AVE
Generator Location Street 2:	Not reported
Generator Location City:	MOUNTAIN VIEW
Generator Location State:	CA
Generator Location Zip:	94043
Generator Mail Street Number:	Not reported
Generator Mail Street 1:	1295 NORMAN AVENUE
Generator Mail Street 2:	Not reported
Generator Mail City:	SANTA CLARA
Generator Mail Zip:	95054
Generator Mail State:	CA
Generator Contact Company Name:	Not reported
Designated Facility EPA ID:	NVT330010000
Designated Facility Name:	Us Ecology Nevada, Inc.
Designated Facility Mail Street Number:	Not reported
Designated Facility Mail Street 1:	Not reported
Designated Facility Mail Street 2:	HWY 95 11 MILES S. OF BEATTY
Designated Facility Mail City:	BEATTY
Designated Facility Mail Zip:	89003
Designated Facility Mail State:	NV
Designated Facility Location Street Number:	Not reported
Designated Facility Location Street 1:	HWY 95 11 MILES S. OF BEATTY
Designated Facility Location Street 2:	Not reported
Designated Facility Location City:	BEATTY

WATERPROOFING ASSOCIATES, INC. (Continued) **1024792764**

Designated Facility Location Zip:	89003
Designated Facility Location State:	NV
Designated Facility Contact Company Name:	Not reported
Manifest Residue Indicator:	N
Rejection Indicator:	N
Manifest Tracking Number:	016135768FLE
Last Updated Date:	20230713
Shipped Date:	20230605
Received Date:	20230613
Manifest Status:	Signed
Submission Type:	DataImage5Copy
Origin Type:	Service
Generator EPA ID:	CAL000126032
Generator Name:	Waterproofing Associates, Inc.
Generator Location Street Number:	Not reported
Generator Location Street 1:	975 TERRA BELLA AVE
Generator Location Street 2:	Not reported
Generator Location City:	MOUNTAIN VIEW
Generator Location State:	CA
Generator Location Zip:	94043
Generator Mail Street Number:	Not reported
Generator Mail Street 1:	1295 NORMAN AVENUE
Generator Mail Street 2:	Not reported
Generator Mail City:	SANTA CLARA
Generator Mail Zip:	95054
Generator Mail State:	CA
Generator Contact Company Name:	Not reported
Designated Facility EPA ID:	NVT330010000
Designated Facility Name:	Us Ecology Nevada, Inc.
Designated Facility Mail Street Number:	Not reported
Designated Facility Mail Street 1:	Not reported
Designated Facility Mail Street 2:	HWY 95 11 MILES S. OF BEATTY
Designated Facility Mail City:	BEATTY
Designated Facility Mail Zip:	89003
Designated Facility Mail State:	NV
Designated Facility Location Street Number:	Not reported
Designated Facility Location Street 1:	HWY 95 11 MILES S. OF BEATTY
Designated Facility Location Street 2:	Not reported
Designated Facility Location City:	BEATTY
Designated Facility Location Zip:	89003
Designated Facility Location State:	NV
Designated Facility Contact Company Name:	Not reported
Manifest Residue Indicator:	N
Rejection Indicator:	N
Manifest Tracking Number:	022052277JJK
Last Updated Date:	20230517
Shipped Date:	20230412
Received Date:	20230424
Manifest Status:	Signed
Submission Type:	DataImage5Copy
Origin Type:	Service
Generator EPA ID:	CAL000126032
Generator Name:	Waterproofing Associates, Inc.
Generator Location Street Number:	Not reported
Generator Location Street 1:	975 TERRA BELLA AVE

WATERPROOFING ASSOCIATES, INC. (Continued) **1024792764**

Generator Location Street 2:	Not reported
Generator Location City:	MOUNTAIN VIEW
Generator Location State:	CA
Generator Location Zip:	94043-0000
Generator Mail Street Number:	Not reported
Generator Mail Street 1:	975 TERRA BELLA AVE
Generator Mail Street 2:	Not reported
Generator Mail City:	MOUNTAIN VIEW
Generator Mail Zip:	94043-1827
Generator Mail State:	CA
Generator Contact Company Name:	Not reported
Designated Facility EPA ID:	AZR000521146
Designated Facility Name:	Yuma Yes 2 Waste Transfer Station
Designated Facility Mail Street Number:	Not reported
Designated Facility Mail Street 1:	Not reported
Designated Facility Mail Street 2:	2730 E 13TH ST
Designated Facility Mail City:	YUMA
Designated Facility Mail Zip:	85365
Designated Facility Mail State:	AZ
Designated Facility Location Street Number:	Not reported
Designated Facility Location Street 1:	6500 S US HIGHWAY 95
Designated Facility Location Street 2:	Not reported
Designated Facility Location City:	YUMA
Designated Facility Location Zip:	85365
Designated Facility Location State:	AZ
Designated Facility Contact Company Name:	Not reported
Manifest Residue Indicator:	N
Rejection Indicator:	N

Transporter:

Manifest Tracking Number:	022052277JJK
Transporter Line Number:	1
Transporter EPA ID:	CAD028277036
Transporter Name:	World Oil Environmental Services
Manifest Tracking Number:	022052277JJK
Transporter Line Number:	2
Transporter EPA ID:	CAR000175422
Transporter Name:	Worldwide Recovery System Inc

Waste Line:

Manifest Tracking Number:	022052277JJK
Waste Line Number:	1
U.S. DOT Hazardous Indicator:	N
U.S. DOT ID Number:	Not reported
U.S. DOT Description:	Not reported
Non-Hazardous Waste Description:	Non-Rcra Hazardous Waste, Solid (Kitty Litter/ Absorbents)
Number of Containers:	1
Container Type Code:	DM
Container Type Description:	Metal drums, barrels, kegs
Waste Quantity:	200
Quantity Unit of Measure Code:	P
Quantity Unit of Measure Description:	Pounds
Waste Quantity, in Tons:	0.1
Acute Waste Quantity, in Tons:	0
Non-Acute Waste Quantity, in Tons:	0.1

WATERPROOFING ASSOCIATES, INC. (Continued) **1024792764**

Waste Quantity, in Kilograms:	90.703
Acute Waste Quantity, in Kilograms:	0
Non-Acute Waste Quantity, in Kilorgrams:	90.703
Management Method Code:	H141
Management Method Description:	STORAGE, BULKING AND/OR TRANSFER OFF SITE
Waste Residue Indicator:	N
Quantity Discrepancy Indicator:	N
Waste Type Discrepancy Indicator:	N
Waste Density:	Not reported
Waste Density Unit of Measure Code:	Not reported
Waste Density Unit of Measure Description:	Not reported
Form Code:	Not reported
Form Code Description:	Not reported
Source Code:	Not reported
Source Code Description:	Not reported
Waste Minimization Code:	Not reported
Waste Minimization Code Description:	Not reported
Consent Number:	Not reported
EPA Waste Indicator:	N
Federal Waste Codes:	Not reported
Quantity Haz Kg:	Not reported
Quantity Haz Tons:	Not reported
Quantity Non Haz Kg:	90.703
Quantity Non Haz Tons:	0.1
State Waste Codes:	CA-352

F42 **B&B LANDSCAPE INC** **CA SWEEPS UST** **S101623029**
NE **975 TERRA BELLA AVE** **CA HIST UST** **N/A**
< 1/8 **MOUNTAIN VIEW, CA 94043** **CA FID UST**
0.057 mi. **CA CUPA Listings**
300 ft. **Site 3 of 20 in cluster F**

Relative: **Lower**
Actual: **40 ft.**

SWEEPS UST:

Name:	B&B LANDSCAPE INC
Address:	975 TERRA BELLA AVE
City:	MOUNTAIN VIEW
Status:	Not reported
Comp Number:	27669
Number:	Not reported
Board Of Equalization:	44-026001
Referral Date:	Not reported
Action Date:	Not reported
Created Date:	Not reported
Owner Tank Id:	Not reported
SWRCB Tank Id:	43-005-027669-000001
Tank Status:	Not reported
Capacity:	500
Active Date:	Not reported
Tank Use:	M.V. FUEL
STG:	PRODUCT
Content:	LEADED
Number Of Tanks:	3

Name:	B&B LANDSCAPE INC
Address:	975 TERRA BELLA AVE
City:	MOUNTAIN VIEW
Status:	Not reported
Comp Number:	27669

B&B LANDSCAPE INC (Continued) **S101623029**

Number: Not reported
Board Of Equalization: 44-026001
Referral Date: Not reported
Action Date: Not reported
Created Date: Not reported
Owner Tank Id: Not reported
SWRCB Tank Id: 43-005-027669-000002
Tank Status: Not reported
Capacity: 500
Active Date: Not reported
Tank Use: M.V. FUEL
STG: PRODUCT
Content: REG UNLEADED
Number Of Tanks: Not reported

Name: B&B LANDSCAPE INC
Address: 975 TERRA BELLA AVE
City: MOUNTAIN VIEW
Status: Not reported
Comp Number: 27669
Number: Not reported
Board Of Equalization: 44-026001
Referral Date: Not reported
Action Date: Not reported
Created Date: Not reported
Owner Tank Id: Not reported
SWRCB Tank Id: 43-005-027669-000003
Tank Status: Not reported
Capacity: 500
Active Date: Not reported
Tank Use: M.V. FUEL
STG: PRODUCT
Content: REG UNLEADED
Number Of Tanks: Not reported

HIST UST:
Name: B AND B LANDSCAPE INC
Address: 975 TERRA BELLA AVE
City,State,Zip: MOUNTAIN VIEW, CA 94043
File Number: 0002ce6c

URL:
Region: Not reported
Facility ID: Not reported
Facility Type: Not reported
Other Type: Not reported
Contact Name: Not reported
Telephone: Not reported
Owner Name: Not reported
Owner Address: Not reported
Owner City,St,Zip: Not reported
Total Tanks: Not reported

Tank Num: Not reported
Container Num: Not reported
Year Installed: Not reported
Tank Capacity: Not reported

B&B LANDSCAPE INC (Continued) **S101623029**

Tank Used for: Not reported
Type of Fuel: Not reported
Container Construction Thickness: Not reported
Leak Detection: Not reported

Click here for Geo Tracker PDF:

CA FID UST:
Facility ID: 43003287
Regulated By: UTNKI
Regulated ID: 00027669
Cortese Code: Not reported
SIC Code: Not reported
Facility Phone: 4159695787
Mail To: Not reported
Mailing Address: 975 TERRA BELLA AVE
Mailing Address 2: Not reported
Mailing City,St,Zip: MOUNTAIN VIEW 94043
Contact: Not reported
Contact Phone: Not reported
DUNs Number: Not reported
NPDES Number: Not reported
EPA ID: Not reported
Comments: Not reported
Status: Inactive

CUPA SANTA CLARA:
Name: WATERPROOFING ASSOCIATES
Address: 975 TERRA BELLA AV
City,State,Zip: MOUNTAIN VIEW, CA 94043
Region: SANTA CLARA
Telephone: 6509371299
UDF Email: Not reported
PE#: 2205
Program Description: GENERATES 100 KG TO < 5 TONS/YEAR
Program Identifier: DEH PERMIT-HAZ WASTE GENERATOR PROGRAM
Latitude: 37.408329
Longitude: -122.072436
Record ID: PR0365770
Facility ID: FA0251647

F43 **WATERPROOFING ASSOCIATES** **CA CERS HAZ WASTE** **S121777529**
NE **975 TERRA BELLA AVENUE** **CA CERS** **N/A**
< 1/8 **MOUNTAIN VIEW, CA 94043**
0.057 mi.
300 ft. **Site 4 of 20 in cluster F**

Relative:
Lower

Actual:
40 ft.

CERS HAZ WASTE:
Name: WATERPROOFING ASSOCIATES
Address: 975 TERRA BELLA AVENUE
City,State,Zip: MOUNTAIN VIEW, CA 94043
Site ID: 407409
CERS ID: 10356772
CERS Description: Hazardous Waste Generator

CERS:

WATERPROOFING ASSOCIATES (Continued) **S121777529**

Name: WATERPROOFING ASSOCIATES
Address: 975 TERRA BELLA AVENUE
City,State,Zip: MOUNTAIN VIEW, CA 94043
Site ID: 407409
CERS ID: 10356772
CERS Description: Chemical Storage Facilities

Violations:

Site ID: 407409
Site Name: Waterproofing Associates
Violation Date: 03-06-2018
Citation: HSC 6.95 25508(a)(1) - California Health and Safety Code, Chapter 6.95, Section(s) 25508(a)(1)
Violation Description: Failure to establish and electronically submit an adequate training program in safety procedures in the event of a release or threatened release of a hazardous material.
Violation Notes: Returned to compliance on 04/10/2018.
Violation Division: Mountain View Fire Department
Violation Program: HMRRP
Violation Source: CERS,

Site ID: 407409
Site Name: Waterproofing Associates
Violation Date: 11-18-2015
Citation: HSC 6.95 25505(a)(4) - California Health and Safety Code, Chapter 6.95, Section(s) 25505(a)(4)
Violation Description: Failure to provide initial and annual training to all employees in safety procedures in the event of a release or threatened release of a hazardous material or failure to document and maintain training records for a minimum of three years.
Violation Notes: Returned to compliance on 01/14/2016. Provide and document annual employee training.
Violation Division: Mountain View Fire Department
Violation Program: HMRRP
Violation Source: CERS,

Site ID: 407409
Site Name: Waterproofing Associates
Violation Date: 03-06-2018
Citation: HSC 6.95 25508(a)(1) - California Health and Safety Code, Chapter 6.95, Section(s) 25508(a)(1)
Violation Description: Failure to complete and electronically submit hazardous material inventory information for all reportable hazardous materials on site at or above reportable quantities.
Violation Notes: Returned to compliance on 07/02/2018. Update propane amounts (gallons), and update full chemical list.acetylene,
Violation Division: Mountain View Fire Department
Violation Program: HMRRP
Violation Source: CERS,

Evaluation:

Eval General Type: Compliance Evaluation Inspection
Eval Date: 03-06-2018
Violations Found: Yes
Eval Type: Routine done by local agency
Eval Notes: Not reported
Eval Division: Mountain View Fire Department

WATERPROOFING ASSOCIATES (Continued) **S121777529**

Eval Program: HMRRP
Eval Source: CERS,

Eval General Type: Other/Unknown
Eval Date: 07-02-2018
Violations Found: No
Eval Type: Other, not routine, done by local agency
Eval Notes: Not reported
Eval Division: Mountain View Fire Department
Eval Program: HMRRP
Eval Source: CERS,

Eval General Type: Compliance Evaluation Inspection
Eval Date: 11-18-2015
Violations Found: Yes
Eval Type: Routine done by local agency
Eval Notes: Not reported
Eval Division: Mountain View Fire Department
Eval Program: HMRRP
Eval Source: CERS,

Eval General Type: Compliance Evaluation Inspection
Eval Date: 09-07-2016
Violations Found: No
Eval Type: Routine done by local agency
Eval Notes: Onsite for routine hazardous waste inspection, noted the following: -Waterproofing materials are used up, no waste observed onsite today -Waste Oil drums, waste coolant and filter containers are in good condition with labels -Emergency Information updated today -Manifests reviewed onsite -Parts washer is serviced by safety kleen ***Please remove hazardous waste sticker from shed fence door where new oils are stored; also, remove the "Empty" stickers on waste oil drums. Keep used oil filter drum closed when not adding or removing crushed filters. NO violations were observed today, thank you. Questions regarding this report, please contact Jeffrey M. Higbee at 408-918-4785
Eval Division: Santa Clara County Environmental Health
Eval Program: HW
Eval Source: CERS,

Eval General Type: Other/Unknown
Eval Date: 04-10-2018
Violations Found: No
Eval Type: Other, not routine, done by local agency
Eval Notes: Not reported
Eval Division: Mountain View Fire Department
Eval Program: HMRRP
Eval Source: CERS,

Eval General Type: Compliance Evaluation Inspection
Eval Date: 10-14-2021
Violations Found: No
Eval Type: Routine done by local agency
Eval Notes: No Violations
Eval Division: Mountain View Fire Department
Eval Program: HMRRP
Eval Source: CERS,

WATERPROOFING ASSOCIATES (Continued) **S121777529**

Eval General Type: Compliance Evaluation Inspection
Eval Date: 01-14-2016
Violations Found: No
Eval Type: Routine done by local agency
Eval Notes: Not reported
Eval Division: Mountain View Fire Department
Eval Program: HMRRP
Eval Source: CERS,

Affiliation:
Affiliation Type Desc: Identification Signer
Entity Name: Steve Nash
Entity Title: President
Affiliation Address: Not reported
Affiliation City: Not reported
Affiliation State: Not reported
Affiliation Country: Not reported
Affiliation Zip: Not reported
Affiliation Phone: ,

Affiliation Type Desc: Legal Owner
Entity Name: Waterproofing Associates
Entity Title: Not reported
Affiliation Address: 975 Terra Bella Avenue
Affiliation City: Mountain View
Affiliation State: CA
Affiliation Country: United States
Affiliation Zip: 94043
Affiliation Phone: (650) 937-1299,

Affiliation Type Desc: Operator
Entity Name: Waterproofing Associates
Entity Title: Not reported
Affiliation Address: Not reported
Affiliation City: Not reported
Affiliation State: Not reported
Affiliation Country: Not reported
Affiliation Zip: Not reported
Affiliation Phone: (650) 937-1299,

Affiliation Type Desc: CUPA District
Entity Name: Santa Clara County Environmental Health
Entity Title: Not reported
Affiliation Address: 1555 Berger Drive, Suite 300
Affiliation City: San Jose
Affiliation State: CA
Affiliation Country: Not reported
Affiliation Zip: 95112-2716
Affiliation Phone: (408) 918-3400,

Affiliation Type Desc: Environmental Contact
Entity Name: Maria Mercado
Entity Title: Not reported
Affiliation Address: 975 Terra Bella Avenue
Affiliation City: Mountain View
Affiliation State: CA
Affiliation Country: Not reported

WATERPROOFING ASSOCIATES (Continued) **S121777529**

Affiliation Zip: 94043
Affiliation Phone: ,

Affiliation Type Desc: Document Preparer
Entity Name: Maria Mercado
Entity Title: Not reported
Affiliation Address: Not reported
Affiliation City: Not reported
Affiliation State: Not reported
Affiliation Country: Not reported
Affiliation Zip: Not reported
Affiliation Phone: ,

Affiliation Type Desc: Facility Mailing Address
Entity Name: Mailing Address
Entity Title: Not reported
Affiliation Address: 975 Terra Bella Avenue
Affiliation City: Mountain View
Affiliation State: CA
Affiliation Country: Not reported
Affiliation Zip: 94043
Affiliation Phone: ,

Affiliation Type Desc: Parent Corporation
Entity Name: Waterproofing Associates
Entity Title: Not reported
Affiliation Address: Not reported
Affiliation City: Not reported
Affiliation State: Not reported
Affiliation Country: Not reported
Affiliation Zip: Not reported
Affiliation Phone: ,

Affiliation Type Desc: Property Owner
Entity Name: 975 Terra Bella Properties
Entity Title: Not reported
Affiliation Address: 975 Terra Bella Ave
Affiliation City: Mountain View
Affiliation State: CA
Affiliation Country: United States
Affiliation Zip: 94043
Affiliation Phone: (800) 300-3307,

C44 **J & J GRFX** **CA CUPA Listings** **S121473702**
NE **985 TERRA BELLA AV D** **N/A**
< 1/8 **MOUNTAIN VIEW, CA 94043**
0.058 mi.
308 ft. **Site 11 of 11 in cluster C**

Relative: CUPA SANTA CLARA:
Lower
Name: J & J GRFX
Actual: Address: 985 TERRA BELLA AV D
39 ft. City,State,Zip: MOUNTAIN VIEW, CA 94043
Region: SANTA CLARA
Telephone: 6509641282
UDF Email: Not reported
PE#: 2272

J & J GRFX (Continued) **S121473702**

Program Description:	SILVER WASTE ONLY 100+ KG/YR & < 100 KG/MO
Program Identifier:	DEH PERMIT-HAZ WASTE GENERATOR PROGRAM
Latitude:	37.408328
Longitude:	-122.072561
Record ID:	PR0381275
Facility ID:	FA0260158

F45 **AUTO MOTOR UND SPORT INC** **CA CUPA Listings** **S121471935**
ENE **939 TERRA BELLA AV** **N/A**
< 1/8 **MOUNTAIN VIEW, CA 94043**
0.085 mi.
449 ft. **Site 5 of 20 in cluster F**

Relative: **Lower**
Actual: **40 ft.**

CUPA SANTA CLARA:

Name:	AUTO MOTOR UND SPORT INC
Address:	939 TERRA BELLA AV
City,State,Zip:	MOUNTAIN VIEW, CA 94043
Region:	SANTA CLARA
Telephone:	Not reported
UDF Email:	Not reported
PE#:	2205
Program Description:	GENERATES 100 KG TO < 5 TONS/YEAR
Program Identifier:	DEH PERMIT-HAZ WASTE GENERATOR PROGRAM
Latitude:	37.408333
Longitude:	-122.071983
Record ID:	PR0365755
Facility ID:	FA0251639

F46 **MERCEDES WERKSTATT** **RCRA NonGen / NLR** **1024808970**
ENE **939 TERRA BELLA AVE** **E MANIFEST** **CAL000282547**
< 1/8 **MOUNTAIN VIEW, CA 94043**
0.085 mi.
449 ft. **Site 6 of 20 in cluster F**

Relative: **Lower**
Actual: **40 ft.**

RCRA Listings:

Date Form Received by Agency:	20040526
Handler Name:	Mercedes Werkstatt
Handler Address:	939 Terra Bella Ave
Handler City,State,Zip:	MOUNTAIN VIEW, CA 94043
EPA ID:	CAL000282547
Contact Name:	PAUL PROKOPEC-OWNER
Contact Address:	939 TERRA BELLA AVE
Contact City,State,Zip:	MOUNTAIN VIEW, CA 94043
Contact Telephone:	650-694-4926
Contact Fax:	000-000-0000
Contact Email:	MBWERKSTATT@SBCGLOBAL.NET
Contact Title:	Not reported
EPA Region:	09
Land Type:	Not reported
Federal Waste Generator Description:	Not a generator, verified
Non-Notifier:	Not reported
Biennial Report Cycle:	Not reported
Accessibility:	Not reported
Active Site Indicator:	Handler Activities
State District Owner:	Not reported
State District:	Not reported

MERCEDES WERKSTATT (Continued) **1024808970**

Mailing Address:		939 TERRA BELLA AVE
Mailing City,State,Zip:		MOUNTAIN VIEW, CA 94043-0000
Owner Name:	Paul Prokopec	
Owner Type:		Other
Operator Name:	Paul Prokopec-Owner	
Operator Type:		Other
Short-Term Generator Activity:		No
Importer Activity:		No
Mixed Waste Generator:		No
Transporter Activity:		No
Transfer Facility Activity:		No
Recycler Activity with Storage:		No
Small Quantity On-Site Burner Exemption:		No
Smelting Melting and Refining Furnace Exemption:		No
Underground Injection Control:		No
Off-Site Waste Receipt:		No
Universal Waste Indicator:		Yes
Universal Waste Destination Facility:		Yes
Federal Universal Waste:		No
Active Site State-Reg Handler:		---
Federal Facility Indicator:		Not reported
Hazardous Secondary Material Indicator:		N
Sub-Part K Indicator:		Not reported
2018 GPRA Permit Baseline:		Not on the Baseline
2018 GPRA Renewals Baseline:		Not on the Baseline
202 GPRA Corrective Action Baseline:		No
Subject to Corrective Action Universe:		No
Non-TSDFs Where RCRA CA has Been Imposed Universe:		No
Corrective Action Priority Ranking:		No NCAPS ranking
Environmental Control Indicator:		No
Institutional Control Indicator:		No
Human Exposure Controls Indicator:		N/A
Groundwater Controls Indicator:		N/A
Significant Non-Complier Universe:		No
Unaddressed Significant Non-Complier Universe:		No
Addressed Significant Non-Complier Universe:		No
Significant Non-Complier With a Compliance Schedule Universe:		No
Financial Assurance Required:		Not reported
Handler Date of Last Change:		20180905
Recognized Trader-Importer:		No
Recognized Trader-Exporter:		No
Importer of Spent Lead Acid Batteries:		No
Exporter of Spent Lead Acid Batteries:		No
Recycler Activity Without Storage:		No
Manifest Broker:		No
Sub-Part P Indicator:		No

Handler - Owner Operator:

Owner/Operator Indicator:	Owner
Owner/Operator Name: PAUL PROKOPEC	
Legal Status:	Other
Date Became Current:	Not reported
Date Ended Current:	Not reported
Owner/Operator Address:	278 MONROE DR # 12
Owner/Operator City,State,Zip:	MOUNTAIN VIEW, CA 94040-0000
Owner/Operator Telephone:	650-694-4926

MERCEDES WERKSTATT (Continued) **1024808970**

Owner/Operator Telephone Ext:	Not reported
Owner/Operator Fax:	Not reported
Owner/Operator Email:	Not reported
Owner/Operator Indicator:	Operator
Owner/Operator Name: PAUL PROKOPEC-OWNER	
Legal Status:	Other
Date Became Current:	Not reported
Date Ended Current:	Not reported
Owner/Operator Address:	939 TERRA BELLA AVE
Owner/Operator City,State,Zip:	MOUNTAIN VIEW, CA 94043
Owner/Operator Telephone:	650-694-4926
Owner/Operator Telephone Ext:	Not reported
Owner/Operator Fax:	Not reported
Owner/Operator Email:	Not reported

Historic Generators:

Receive Date:	20040526
Handler Name: MERCEDES WERKSTATT	
Federal Waste Generator Description:	Not a generator, verified
State District Owner:	Not reported
Large Quantity Handler of Universal Waste:	No
Recognized Trader Importer:	No
Recognized Trader Exporter:	No
Spent Lead Acid Battery Importer:	No
Spent Lead Acid Battery Exporter:	No
Current Record:	Yes
Non Storage Recycler Activity:	Not reported
Electronic Manifest Broker:	Not reported

List of NAICS Codes and Descriptions:

NAICS Code:	811111
NAICS Description:	General Automotive Repair

Facility Has Received Notices of Violations:

Violations:	No Violations Found

Evaluation Action Summary:

Evaluations:	No Evaluations Found

E MANIFEST:

Manifest Tracking Number:	006753939GBF
Last Updated Date:	20211206
Shipped Date:	20211025
Received Date:	20211105
Manifest Status:	Signed
Submission Type:	DataImage5Copy
Origin Type:	Web
Generator EPA ID:	CAL000282547
Generator Name:	Mercedes Werkstatt
Generator Location Street Number:	Not reported
Generator Location Street 1:	939 TERRA BELLA AVE
Generator Location Street 2:	Not reported
Generator Location City:	MOUNTAIN VIEW

MERCEDES WERKSTATT (Continued) **1024808970**

Generator Location State:	CA
Generator Location Zip:	94043
Generator Mail Street Number:	Not reported
Generator Mail Street 1:	939 TERRA BELLA AVE
Generator Mail Street 2:	Not reported
Generator Mail City:	MOUNTAIN VIEW
Generator Mail Zip:	94043-0000
Generator Mail State:	CA
Generator Contact Company Name:	Not reported
Designated Facility EPA ID:	CAL000282598
Designated Facility Name:	Heritage-Crystal Clean Llc
Designated Facility Mail Street Number:	2175
Designated Facility Mail Street 1:	Not reported
Designated Facility Mail Street 2:	POINT BLVD STE 375
Designated Facility Mail City:	ELGIN
Designated Facility Mail Zip:	60123
Designated Facility Mail State:	IL
Designated Facility Location Street Number:	1620
Designated Facility Location Street 1:	E. BRUNDAGE LN
Designated Facility Location Street 2:	Not reported
Designated Facility Location City:	BAKERSFIELD
Designated Facility Location Zip:	93307
Designated Facility Location State:	CA
Designated Facility Contact Company Name:	Not reported
Manifest Residue Indicator:	N
Rejection Indicator:	N

Transporter:

Manifest Tracking Number:	006753939GBF
Transporter Line Number:	1
Transporter EPA ID:	CAL000162034
Transporter Name:	Bay Valley Environmental Inc

Manifest Tracking Number:	006753939GBF
Transporter Line Number:	2
Transporter EPA ID:	CAL000367042
Transporter Name:	Kern Oil Filter Recycling

Waste Line:

Manifest Tracking Number:	006753939GBF
Waste Line Number:	1
U.S. DOT Hazardous Indicator:	N
U.S. DOT ID Number:	Not reported
U.S. DOT Description:	Not reported
Non-Hazardous Waste Description:	Non-Rcra Hazardous Waste Solid (Paper And Transmission Filters)
Number of Containers:	1
Container Type Code:	DM
Container Type Description:	Metal drums, barrels, kegs
Waste Quantity:	100
Quantity Unit of Measure Code:	P
Quantity Unit of Measure Description:	Pounds
Waste Quantity, in Tons:	0.05
Acute Waste Quantity, in Tons:	0
Non-Acute Waste Quantity, in Tons:	0.05
Waste Quantity, in Kilograms:	45.3515
Acute Waste Quantity, in Kilograms:	0

MERCEDES WERKSTATT (Continued) **1024808970**

Non-Acute Waste Quantity, in Kilorgrams:	45.3515
Management Method Code:	H141
Management Method Description:	STORAGE, BULKING AND/OR TRANSFER OFF SITE
Waste Residue Indicator:	N
Quantity Discrepancy Indicator:	N
Waste Type Discrepancy Indicator:	N
Waste Density:	Not reported
Waste Density Unit of Measure Code:	Not reported
Waste Density Unit of Measure Description:	Not reported
Form Code:	Not reported
Form Code Description:	Not reported
Source Code:	Not reported
Source Code Description:	Not reported
Waste Minimization Code:	Not reported
Waste Minimization Code Description:	Not reported
Consent Number:	Not reported
EPA Waste Indicator:	N
Federal Waste Codes:	Not reported
Quantity Haz Kg:	0
Quantity Haz Tons:	0
Quantity Non Haz Kg:	45.3515
Quantity Non Haz Tons:	0.05
State Waste Codes:	CA-352

F47 **MERCEDES WERKSTATT** **CA CUPA Listings** **S112346143**
ENE **939 TERRA BELLA AV B** **N/A**
< 1/8 **MOUNTAIN VIEW, CA 94043**
0.085 mi.
449 ft. **Site 7 of 20 in cluster F**

Relative: **Lower**

Actual: **40 ft.**

CUPA SANTA CLARA:

Name:	MERCEDES WERKSTATT
Address:	939 TERRA BELLA AV B
City,State,Zip:	MOUNTAIN VIEW, CA 94043
Region:	SANTA CLARA
Telephone:	6506944926
UDF Email:	Not reported
PE#:	2205
Program Description:	GENERATES 100 KG TO < 5 TONS/YEAR
Program Identifier:	DEH PERMIT-HAZ WASTE GENERATOR PROGRAM
Latitude:	37.408333
Longitude:	-122.071983
Record ID:	PR0367776
Facility ID:	FA0252646

F48 **COMMERCIAL PRINTING** **CA CUPA Listings** **S121472835**
ENE **939 TERRA BELLA AV A** **N/A**
< 1/8 **MOUNTAIN VIEW, CA 94043**
0.085 mi.
449 ft. **Site 8 of 20 in cluster F**

Relative: **Lower**

Actual: **40 ft.**

CUPA SANTA CLARA:

Name:	COMMERCIAL PRINTING
Address:	939 TERRA BELLA AV A
City,State,Zip:	MOUNTAIN VIEW, CA 94043
Region:	SANTA CLARA

COMMERCIAL PRINTING (Continued) **S121472835**

Telephone:	6509604040
UDF Email:	Not reported
PE#:	2271
Program Description:	SILVER WASTE ONLY <100 KG/YR
Program Identifier:	DEH PERMIT-HAZ WASTE GENERATOR PROGRAM
Latitude:	37.408333
Longitude:	-122.071983
Record ID:	PR0374045
Facility ID:	FA0256150

F49 **PEDRO'S AUTO CLINIC** **CA CUPA Listings** **S121472544**
ENE **939 TERRA BELLA AV B** **N/A**
< 1/8 **MOUNTAIN VIEW, CA 94043**
0.085 mi.
449 ft. **Site 9 of 20 in cluster F**

Relative:
Lower

Actual:
40 ft.

CUPA SANTA CLARA:

Name:	PEDRO'S AUTO CLINIC
Address:	939 TERRA BELLA AV B
City,State,Zip:	MOUNTAIN VIEW, CA 94043
Region:	SANTA CLARA
Telephone:	6502241171
UDF Email:	Not reported
PE#:	2205
Program Description:	GENERATES 100 KG TO < 5 TONS/YEAR
Program Identifier:	DEH PERMIT-HAZ WASTE GENERATOR PROGRAM
Latitude:	37.408333
Longitude:	-122.071983
Record ID:	PR0365648
Facility ID:	FA0254542

F50 **MERCEDES WERKSTATT** **CA CERS HAZ WASTE** **S121743274**
ENE **939 TERRA BELLA AVENUE UNIT B** **CA CERS** **N/A**
< 1/8 **MOUNTAIN VIEW, CA 94043**
0.085 mi.
449 ft. **Site 10 of 20 in cluster F**

Relative:
Lower

Actual:
40 ft.

CERS HAZ WASTE:

Name:	MERCEDES WERKSTATT
Address:	939 TERRA BELLA AVENUE UNIT B
City,State,Zip:	MOUNTAIN VIEW, CA 94043
Site ID:	134285
CERS ID:	10356568
CERS Description:	Hazardous Waste Generator

CERS:

Name:	MERCEDES WERKSTATT
Address:	939 TERRA BELLA AVENUE UNIT B
City,State,Zip:	MOUNTAIN VIEW, CA 94043
Site ID:	134285
CERS ID:	10356568
CERS Description:	Chemical Storage Facilities

Violations:

Site ID:	134285
Site Name:	Mercedes Werkstatt

MERCEDES WERKSTATT (Continued) **S121743274**

Violation Date: 09-07-2016
Citation: 40 CFR 1 265.31 - U.S. Code of Federal Regulations, Title 40, Chapter 1, Section(s) 265.31
Violation Description: Failure to maintain and operate the facility to minimize the possibility of a fire, explosion, or any unplanned sudden or non-sudden release of hazardous waste or hazardous waste constituents to air, soil, or surface water which could threaten human health or the environment.
Violation Notes: Observed free liquids in secondary containment area with used oil. Keep area dry and clean up spills when they occur.
Violation Division: Santa Clara County Environmental Health
Violation Program: HW
Violation Source: CERS,

Evaluation:
Eval General Type: Compliance Evaluation Inspection
Eval Date: 09-07-2016
Violations Found: Yes
Eval Type: Routine done by local agency
Eval Notes: Onsite for routine inspection, noted the following: -Storage containers are in good condition with labels -Emergency Information is posted, names are fading, please update -Manifests available for review in the office Questions regarding this report, please contact Jeffrey M. Higbee
Eval Division: Santa Clara County Environmental Health
Eval Program: HW
Eval Source: CERS,

Eval General Type: Compliance Evaluation Inspection
Eval Date: 10-20-2015
Violations Found: No
Eval Type: Routine done by local agency
Eval Notes: Not reported
Eval Division: Mountain View Fire Department
Eval Program: HMRRP
Eval Source: CERS,

Eval General Type: Compliance Evaluation Inspection
Eval Date: 03-05-2018
Violations Found: No
Eval Type: Routine done by local agency
Eval Notes: No Violations.
Eval Division: Mountain View Fire Department
Eval Program: HMRRP
Eval Source: CERS,

Affiliation:
Affiliation Type Desc: CUPA District
Entity Name: Santa Clara County Environmental Health
Entity Title: Not reported
Affiliation Address: 1555 Berger Drive, Suite 300
Affiliation City: San Jose
Affiliation State: CA
Affiliation Country: Not reported
Affiliation Zip: 95112-2716
Affiliation Phone: (408) 918-3400,

MERCEDES WERKSTATT (Continued) **S121743274**

Affiliation Type Desc:	Document Preparer
Entity Name:	Paul Prokopec
Entity Title:	Not reported
Affiliation Address:	Not reported
Affiliation City:	Not reported
Affiliation State:	Not reported
Affiliation Country:	Not reported
Affiliation Zip:	Not reported
Affiliation Phone:	,

Affiliation Type Desc:	Parent Corporation
Entity Name:	Mercedes Werkstatt
Entity Title:	Not reported
Affiliation Address:	Not reported
Affiliation City:	Not reported
Affiliation State:	Not reported
Affiliation Country:	Not reported
Affiliation Zip:	Not reported
Affiliation Phone:	,

Affiliation Type Desc:	Environmental Contact
Entity Name:	Paul Prokopec
Entity Title:	Not reported
Affiliation Address:	939 Terra Bella Ave., Unit B
Affiliation City:	Mountain View
Affiliation State:	CA
Affiliation Country:	Not reported
Affiliation Zip:	94043
Affiliation Phone:	,

Affiliation Type Desc:	Facility Mailing Address
Entity Name:	Mailing Address
Entity Title:	Not reported
Affiliation Address:	939 Terra Bella Ave., Unit B
Affiliation City:	Mountain View
Affiliation State:	CA
Affiliation Country:	Not reported
Affiliation Zip:	94043
Affiliation Phone:	,

Affiliation Type Desc:	Legal Owner
Entity Name:	Paul Prokopec
Entity Title:	Not reported
Affiliation Address:	278 Monroe Dr. #12
Affiliation City:	Mountain View
Affiliation State:	CA
Affiliation Country:	United States
Affiliation Zip:	94040
Affiliation Phone:	(650) 917-8584,

Affiliation Type Desc:	Operator
Entity Name:	Paul Prokopec
Entity Title:	Not reported
Affiliation Address:	Not reported
Affiliation City:	Not reported
Affiliation State:	Not reported
Affiliation Country:	Not reported

MERCEDES WERKSTATT (Continued) **S121743274**

Affiliation Zip:	Not reported
Affiliation Phone:	(650) 694-4926,
Affiliation Type Desc:	Identification Signer
Entity Name:	Paul Prokopec
Entity Title:	Owner
Affiliation Address:	Not reported
Affiliation City:	Not reported
Affiliation State:	Not reported
Affiliation Country:	Not reported
Affiliation Zip:	Not reported
Affiliation Phone:	,
Affiliation Type Desc:	Property Owner
Entity Name:	Paul Prokopec
Entity Title:	Not reported
Affiliation Address:	939 Terra Bella Ave., Unit B
Affiliation City:	Mountain View
Affiliation State:	CA
Affiliation Country:	United States
Affiliation Zip:	94043
Affiliation Phone:	(650) 694-4926,

F51 **CALVAC PAVING & SEALING CO** **CA CUPA Listings** **S121469079**
ENE **939 TERRA BELLA** **N/A**
< 1/8 **MOUNTAIN VIEW, CA 94043**
0.085 mi.
449 ft. **Site 11 of 20 in cluster F**

Relative: CUPA SANTA CLARA:
Lower

Name:	CALVAC PAVING & SEALING CO
Address:	939 TERRA BELLA
City,State,Zip:	MOUNTAIN VIEW, CA 94043
Region:	SANTA CLARA
Telephone:	4084469454
UDF Email:	Not reported
PE#:	2201
Program Description:	GENERATES WASTE OIL ONLY
Program Identifier:	DEH PERMIT-HAZ WASTE GENERATOR PROGRAM
Latitude:	37.408333
Longitude:	-122.071983
Record ID:	PR0313187
Facility ID:	FA0204345

Actual:
40 ft.

F52 **CALIFORNIA CUSTOM CYCLES** **CA CUPA Listings** **S121472538**
ENE **939 TERRA BELLA AV A** **N/A**
< 1/8 **MOUNTAIN VIEW, CA 94043**
0.085 mi.
449 ft. **Site 12 of 20 in cluster F**

Relative: CUPA SANTA CLARA:
Lower

Name:	CALIFORNIA CUSTOM CYCLES
Address:	939 TERRA BELLA AV A
City,State,Zip:	MOUNTAIN VIEW, CA 94043
Region:	SANTA CLARA

Actual:
40 ft.

CALIFORNIA CUSTOM CYCLES (Continued) **S121472538**

Telephone:	6502540963
UDF Email:	Not reported
PE#:	2201
Program Description:	GENERATES WASTE OIL ONLY
Program Identifier:	DEH PERMIT-HAZ WASTE GENERATOR PROGRAM
Latitude:	37.408333
Longitude:	-122.071983
Record ID:	PR0365761
Facility ID:	FA0254510

D53 **879 SAN RAFAEL AVE** **RCRA NonGen / NLR** **1024759450**
SSE **879 SAN RAFAEL AVE** **E MANIFEST** **CAC002979297**
< 1/8 **MOUNTAIN VIEW, CA 94043**
0.088 mi.
466 ft. **Site 2 of 2 in cluster D**

Relative: **Higher**
Actual: **44 ft.**

RCRA Listings:

Date Form Received by Agency:		20180907
Handler Name:		879 San Rafael Ave
Handler Address:		879 San Rafael Ave
Handler City,State,Zip:		MOUNTAIN VIEW, CA 94043
EPA ID:		CAC002979297
Contact Name:		ERLUO LI
Contact Address:		879 SAN RAFAEL AVE
Contact City,State,Zip:		MOUNTAIN VIEW, CA 94043
Contact Telephone:		630-277-9517
Contact Fax:		Not reported
Contact Email:		ZCONSSI@AOL.COM
Contact Title:		Not reported
EPA Region:		09
Land Type:		Not reported
Federal Waste Generator Description:		Not a generator, verified
Non-Notifier:		Not reported
Biennial Report Cycle:		Not reported
Accessibility:		Not reported
Active Site Indicator:		Not reported
State District Owner:		Not reported
State District:		Not reported
Mailing Address:		879 SAN RAFAEL AVE
Mailing City,State,Zip:		MOUNTAIN VIEW, CA 94043
Owner Name:	Erluo Li	
Owner Type:		Other
Operator Name:	Erluo Li	
Operator Type:		Other
Short-Term Generator Activity:		No
Importer Activity:		No
Mixed Waste Generator:		No
Transporter Activity:		No
Transfer Facility Activity:		No
Recycler Activity with Storage:		No
Small Quantity On-Site Burner Exemption:		No
Smelting Melting and Refining Furnace Exemption:		No
Underground Injection Control:		No
Off-Site Waste Receipt:		No
Universal Waste Indicator:		No
Universal Waste Destination Facility:		No
Federal Universal Waste:		No
Active Site State-Reg Handler:		---

879 SAN RAFAEL AVE (Continued) **1024759450**

Federal Facility Indicator:	Not reported
Hazardous Secondary Material Indicator:	N
Sub-Part K Indicator:	Not reported
2018 GPRA Permit Baseline:	Not on the Baseline
2018 GPRA Renewals Baseline:	Not on the Baseline
202 GPRA Corrective Action Baseline:	No
Subject to Corrective Action Universe:	No
Non-TSDFs Where RCRA CA has Been Imposed Universe:	No
Corrective Action Priority Ranking:	No NCAPS ranking
Environmental Control Indicator:	No
Institutional Control Indicator:	No
Human Exposure Controls Indicator:	N/A
Groundwater Controls Indicator:	N/A
Significant Non-Complier Universe:	No
Unaddressed Significant Non-Complier Universe:	No
Addressed Significant Non-Complier Universe:	No
Significant Non-Complier With a Compliance Schedule Universe:	No
Financial Assurance Required:	Not reported
Handler Date of Last Change:	20241211
Recognized Trader-Importer:	No
Recognized Trader-Exporter:	No
Importer of Spent Lead Acid Batteries:	No
Exporter of Spent Lead Acid Batteries:	No
Recycler Activity Without Storage:	No
Manifest Broker:	No
Sub-Part P Indicator:	No

Handler - Owner Operator:

Owner/Operator Indicator:	Owner
Owner/Operator Name: ERLUO LI	
Legal Status:	Other
Date Became Current:	Not reported
Date Ended Current:	Not reported
Owner/Operator Address:	879 SAN RAFAEL AVE
Owner/Operator City,State,Zip:	MOUNTAIN VIEW, CA 94043
Owner/Operator Telephone:	630-277-9517
Owner/Operator Telephone Ext:	Not reported
Owner/Operator Fax:	Not reported
Owner/Operator Email:	Not reported

Owner/Operator Indicator:	Operator
Owner/Operator Name: ERLUO LI	
Legal Status:	Other
Date Became Current:	Not reported
Date Ended Current:	Not reported
Owner/Operator Address:	879 SAN RAFAEL AVE
Owner/Operator City,State,Zip:	MOUNTAIN VIEW, CA 94043
Owner/Operator Telephone:	630-277-9517
Owner/Operator Telephone Ext:	Not reported
Owner/Operator Fax:	Not reported
Owner/Operator Email:	Not reported

Historic Generators:

Receive Date:	20180907
Handler Name: 879 SAN RAFAEL AVE	

879 SAN RAFAEL AVE (Continued) **1024759450**

Federal Waste Generator Description:	Not a generator, verified
State District Owner:	Not reported
Large Quantity Handler of Universal Waste:	No
Recognized Trader Importer:	No
Recognized Trader Exporter:	No
Spent Lead Acid Battery Importer:	No
Spent Lead Acid Battery Exporter:	No
Current Record:	Yes
Non Storage Recycler Activity:	No
Electronic Manifest Broker:	No

List of NAICS Codes and Descriptions:

NAICS Code:	56299
NAICS Description:	All Other Waste Management Services

Facility Has Received Notices of Violations:

Violations:	No Violations Found

Evaluation Action Summary:

Evaluations:	No Evaluations Found

E MANIFEST:

Manifest Tracking Number:	017864456JJK
Last Updated Date:	20181102
Shipped Date:	20181001
Received Date:	20181008
Manifest Status:	Signed
Submission Type:	DataImage5Copy
Origin Type:	Service
Generator EPA ID:	CAC002979297
Generator Name:	Erluo Li
Generator Location Street Number:	Not reported
Generator Location Street 1:	879 SAN RAFAEL AVE
Generator Location Street 2:	Not reported
Generator Location City:	MOUNTAIN VIEW
Generator Location State:	CA
Generator Location Zip:	94043
Generator Mail Street Number:	Not reported
Generator Mail Street 1:	879 SAN RAFAEL AVE
Generator Mail Street 2:	Not reported
Generator Mail City:	MOUNTAIN VIEW
Generator Mail Zip:	94043
Generator Mail State:	CA
Generator Contact Company Name:	Not reported
Designated Facility EPA ID:	CAD981382732
Designated Facility Name:	Altamont Landfill & Resource Recovery Facility
Designated Facility Mail Street Number:	10840
Designated Facility Mail Street 1:	Not reported
Designated Facility Mail Street 2:	10840 ALTAMONT PASS RD
Designated Facility Mail City:	LIVERMORE
Designated Facility Mail Zip:	94551
Designated Facility Mail State:	CA
Designated Facility Location Street Number:	10840
Designated Facility Location Street 1:	10840 ALTAMONT PASS RD

879 SAN RAFAEL AVE (Continued) **1024759450**

Designated Facility Location Street 2: Not reported
Designated Facility Location City: LIVERMORE
Designated Facility Location Zip: 94551
Designated Facility Location State: CA
Designated Facility Contact Company Name: Not reported
Manifest Residue Indicator: N
Rejection Indicator: N

Transporter:
Manifest Tracking Number: 017864456JJK
Transporter Line Number: 1
Transporter EPA ID: CAR000049957
Transporter Name: Z Con Specialty Services Inc

Manifest Tracking Number: 017864456JJK
Transporter Line Number: 2
Transporter EPA ID: CAR000037283
Transporter Name: World Environmental And Energy Inc

Waste Line:
Manifest Tracking Number: 017864456JJK
Waste Line Number: 1
U.S. DOT Hazardous Indicator: Y
U.S. DOT ID Number: NA2212
U.S. DOT Description: Na2212, Asbestos, 9, Iii, Rq
Non-Hazardous Waste Description: Not reported
Number of Containers: 4
Container Type Code: BA
Container Type Description: Burlap, cloth, paper, or plastic bags
Waste Quantity: 1
Quantity Unit of Measure Code: Y
Quantity Unit of Measure Description: Cubic Yards
Waste Quantity, in Tons: 0.84
Acute Waste Quantity, in Tons: 0
Non-Acute Waste Quantity, in Tons: 0.84
Waste Quantity, in Kilograms: 761.9052
Acute Waste Quantity, in Kilograms: 0
Non-Acute Waste Quantity, in Kilorgrams: 761.9052
Management Method Code: H132
Management Method Description: LANDFILL (WITH PRIOR TREATMENT AND/OR STABILIZATION)
Waste Residue Indicator: N
Quantity Discrepancy Indicator: N
Waste Type Discrepancy Indicator: N
Waste Density: Not reported
Waste Density Unit of Measure Code: Not reported
Waste Density Unit of Measure Description: Not reported
Form Code: Not reported
Form Code Description: Not reported
Source Code: Not reported
Source Code Description: Not reported
Waste Minimization Code: Not reported
Waste Minimization Code Description: Not reported
Consent Number: Not reported
EPA Waste Indicator: N
Federal Waste Codes: Not reported
Quantity Haz Kg: 0

879 SAN RAFAEL AVE (Continued) **1024759450**

Quantity Haz Tons:	0
Quantity Non Haz Kg:	761.9052
Quantity Non Haz Tons:	0.84
State Waste Codes:	CA-151

G54 **SIMMONS, RICHARD L & CONN** **CA HIST CORTESE** **S105025098**
ESE **760 SAN PABLO** **N/A**
< 1/8 **MOUNTAIN VIEW, CA 94043**
0.090 mi.
475 ft. **Site 1 of 7 in cluster G**

Relative: **Higher**
Actual: **43 ft.**

HIST CORTESE:

edr_fname:	SIMMONS, RICHARD L & CONN
edr_fadd1:	760 SAN PABLO
City,State,Zip:	MOUNTAIN VIEW, CA 94043
Region:	CORTESE
Facility County Code:	18
Reg By:	WBC&D
Reg Id:	6A189103N80

F55 **CITY OF MOUNTAIN VIEW** **RCRA NonGen / NLR** **1031472056**
NE **935 TERRA BELLA AVE** **CAC003315420**
< 1/8 **MOUNTAIN VIEW, CA 94043**
0.091 mi.
479 ft. **Site 13 of 20 in cluster F**

Relative: **Lower**
Actual: **39 ft.**

RCRA Listings:

Date Form Received by Agency:	20250221
Handler Name:	City Of Mountain View
Handler Address:	935 Terra Bella Ave
Handler City,State,Zip:	MOUNTAIN VIEW, CA 94043
EPA ID:	CAC003315420
Contact Name:	NAVEEN GOVIND
Contact Address:	500 CASTRO STREET
Contact City,State,Zip:	MOUNTAIN VIEW, CA 94041
Contact Telephone:	650-903-6527
Contact Fax:	Not reported
Contact Email:	NAVEEN.GOVIND@MOUNTAINVIEW.GOV
Contact Title:	Not reported
EPA Region:	09
Land Type:	Not reported
Federal Waste Generator Description:	Not a generator, verified
Non-Notifier:	Not reported
Biennial Report Cycle:	Not reported
Accessibility:	Not reported
Active Site Indicator:	Not reported
State District Owner:	Not reported
State District:	Not reported
Mailing Address:	Not reported
Mailing City,State,Zip:	Not reported
Owner Name: Not reported	
Owner Type:	Not reported
Operator Name: Not reported	
Operator Type:	Not reported
Short-Term Generator Activity:	No
Importer Activity:	No

CITY OF MOUNTAIN VIEW (Continued) **1031472056**

Mixed Waste Generator:	No
Transporter Activity:	No
Transfer Facility Activity:	No
Recycler Activity with Storage:	No
Small Quantity On-Site Burner Exemption:	No
Smelting Melting and Refining Furnace Exemption:	No
Underground Injection Control:	No
Off-Site Waste Receipt:	No
Universal Waste Indicator:	No
Universal Waste Destination Facility:	No
Federal Universal Waste:	No
Active Site State-Reg Handler:	---
Federal Facility Indicator:	Not reported
Hazardous Secondary Material Indicator:	N
Sub-Part K Indicator:	Not reported
2018 GPRA Permit Baseline:	Not on the Baseline
2018 GPRA Renewals Baseline:	Not on the Baseline
202 GPRA Corrective Action Baseline:	No
Subject to Corrective Action Universe:	No
Non-TSDFs Where RCRA CA has Been Imposed Universe:	No
Corrective Action Priority Ranking:	No NCAPS ranking
Environmental Control Indicator:	No
Institutional Control Indicator:	No
Human Exposure Controls Indicator:	N/A
Groundwater Controls Indicator:	N/A
Significant Non-Complier Universe:	No
Unaddressed Significant Non-Complier Universe:	No
Addressed Significant Non-Complier Universe:	No
Significant Non-Complier With a Compliance Schedule Universe:	No
Financial Assurance Required:	Not reported
Handler Date of Last Change:	20250310
Recognized Trader-Importer:	No
Recognized Trader-Exporter:	No
Importer of Spent Lead Acid Batteries:	No
Exporter of Spent Lead Acid Batteries:	No
Recycler Activity Without Storage:	No
Manifest Broker:	No
Sub-Part P Indicator:	No

Handler - Owner Operator:

Owner/Operator Indicator:	Operator
Owner/Operator Name: NAVEEN GOVIND	
Legal Status:	Other
Date Became Current:	Not reported
Date Ended Current:	Not reported
Owner/Operator Address:	500 CASTRO STREET
Owner/Operator City,State,Zip:	MOUNTAIN VIEW, CA 94041
Owner/Operator Telephone:	650-903-6527
Owner/Operator Telephone Ext:	Not reported
Owner/Operator Fax:	Not reported
Owner/Operator Email:	Not reported

Owner/Operator Indicator:	Owner
Owner/Operator Name: CITY OF MOUNTAIN VIEW	
Legal Status:	Other
Date Became Current:	Not reported

CITY OF MOUNTAIN VIEW (Continued) **1031472056**

Date Ended Current:	Not reported
Owner/Operator Address:	500 CASTRO STREET
Owner/Operator City,State,Zip:	MOUNTAIN VIEW, CA 94039
Owner/Operator Telephone:	650-903-6527
Owner/Operator Telephone Ext:	Not reported
Owner/Operator Fax:	Not reported
Owner/Operator Email:	Not reported

Historic Generators:

Receive Date:	20241122
Handler Name: CITY OF MOUNTAIN VIEW	
Federal Waste Generator Description:	Not a generator, verified
State District Owner:	Not reported
Large Quantity Handler of Universal Waste:	No
Recognized Trader Importer:	No
Recognized Trader Exporter:	No
Spent Lead Acid Battery Importer:	No
Spent Lead Acid Battery Exporter:	No
Current Record:	No
Non Storage Recycler Activity:	No
Electronic Manifest Broker:	No

Receive Date:	20250221
Handler Name: CITY OF MOUNTAIN VIEW	
Federal Waste Generator Description:	Not a generator, verified
State District Owner:	Not reported
Large Quantity Handler of Universal Waste:	No
Recognized Trader Importer:	No
Recognized Trader Exporter:	No
Spent Lead Acid Battery Importer:	No
Spent Lead Acid Battery Exporter:	No
Current Record:	Yes
Non Storage Recycler Activity:	No
Electronic Manifest Broker:	No

List of NAICS Codes and Descriptions:

NAICS Code:	92119
NAICS Description:	Other General Government Support

Facility Has Received Notices of Violations:

Violations:	No Violations Found

Evaluation Action Summary:

Evaluations:	No Evaluations Found

F56
NE
< 1/8
0.091 mi.
479 ft.

RECOLOGY MOUNTAIN VIEW
935 TERRA BELLA AVENUE
MOUNTAIN VIEW, CA 94043

Site 14 of 20 in cluster F

CA CERS HAZ WASTE
CA CERS

S121775312
N/A

Relative:
Lower

Actual:
39 ft.

CERS HAZ WASTE:
Name: RECOLOGY MOUNTAIN VIEW
Address: 935 TERRA BELLA AVENUE
City,State,Zip: MOUNTAIN VIEW, CA 94043
Site ID: 400521
CERS ID: 10356565
CERS Description: Hazardous Waste Generator

CERS:
Name: RECOLOGY MOUNTAIN VIEW
Address: 935 TERRA BELLA AVENUE
City,State,Zip: MOUNTAIN VIEW, CA 94043
Site ID: 400521
CERS ID: 10356565
CERS Description: Chemical Storage Facilities

Evaluation:
Eval General Type: Compliance Evaluation Inspection
Eval Date: 11-02-2018
Violations Found: No
Eval Type: Routine done by local agency
Eval Notes: No Violations.
Eval Division: Mountain View Fire Department
Eval Program: HMRRP
Eval Source: CERS,

Eval General Type: Compliance Evaluation Inspection
Eval Date: 10-20-2015
Violations Found: No
Eval Type: Routine done by local agency
Eval Notes: Not reported
Eval Division: Mountain View Fire Department
Eval Program: HMRRP
Eval Source: CERS,

Eval General Type: Compliance Evaluation Inspection
Eval Date: 10-28-2021
Violations Found: No
Eval Type: Routine done by local agency
Eval Notes: No Violations
Eval Division: Mountain View Fire Department
Eval Program: HMRRP
Eval Source: CERS,

Affiliation:
Affiliation Type Desc: Legal Owner
Entity Name: Recology Mountain View
Entity Title: Not reported
Affiliation Address: 935 Terra Bella Ave.
Affiliation City: Mountain View
Affiliation State: CA
Affiliation Country: United States
Affiliation Zip: 94043

RECOLOGY MOUNTAIN VIEW (Continued) **S121775312**

Affiliation Phone:	(650) 967-3034,
Affiliation Type Desc:	Property Owner
Entity Name:	Renault & Handley
Entity Title:	Not reported
Affiliation Address:	625 Ellis Street, Suite 101
Affiliation City:	Mountain View
Affiliation State:	CA
Affiliation Country:	United States
Affiliation Zip:	94043
Affiliation Phone:	(650) 321-3040,
Affiliation Type Desc:	CUPA District
Entity Name:	Santa Clara County Environmental Health
Entity Title:	Not reported
Affiliation Address:	1555 Berger Drive, Suite 300
Affiliation City:	San Jose
Affiliation State:	CA
Affiliation Country:	Not reported
Affiliation Zip:	95112-2716
Affiliation Phone:	(408) 918-3400,
Affiliation Type Desc:	Facility Mailing Address
Entity Name:	Mailing Address
Entity Title:	Not reported
Affiliation Address:	935 Terra Bella Ave.
Affiliation City:	Mountain View
Affiliation State:	CA
Affiliation Country:	Not reported
Affiliation Zip:	94043
Affiliation Phone:	,
Affiliation Type Desc:	Parent Corporation
Entity Name:	Recology Mountain View
Entity Title:	Not reported
Affiliation Address:	Not reported
Affiliation City:	Not reported
Affiliation State:	Not reported
Affiliation Country:	Not reported
Affiliation Zip:	Not reported
Affiliation Phone:	,
Affiliation Type Desc:	Document Preparer
Entity Name:	Tianny Zapata
Entity Title:	Not reported
Affiliation Address:	Not reported
Affiliation City:	Not reported
Affiliation State:	Not reported
Affiliation Country:	Not reported
Affiliation Zip:	Not reported
Affiliation Phone:	,
Affiliation Type Desc:	Environmental Contact
Entity Name:	Chris Gibson
Entity Title:	Not reported
Affiliation Address:	935 Terra Bella Ave.
Affiliation City:	Mountain View

RECOLOGY MOUNTAIN VIEW (Continued) **S121775312**

Affiliation State:	CA
Affiliation Country:	Not reported
Affiliation Zip:	94043
Affiliation Phone:	,
Affiliation Type Desc:	Identification Signer
Entity Name:	Tianny Zapata
Entity Title:	Environmental Specialist
Affiliation Address:	Not reported
Affiliation City:	Not reported
Affiliation State:	Not reported
Affiliation Country:	Not reported
Affiliation Zip:	Not reported
Affiliation Phone:	,
Affiliation Type Desc:	Operator
Entity Name:	Marcus Mirt
Entity Title:	Not reported
Affiliation Address:	Not reported
Affiliation City:	Not reported
Affiliation State:	Not reported
Affiliation Country:	Not reported
Affiliation Zip:	Not reported
Affiliation Phone:	(415) 725-0227,

F57 **SANTA CLARA COUNTY - ENVIRO HEALTH** **RCRA NonGen / NLR** **1024784653**
NE **935 TERRA BELLA AVENUE** **CAH111000714**
< 1/8 **MOUNTAIN VIEW, CA 94043**
0.091 mi.
479 ft. **Site 15 of 20 in cluster F**

Relative: **Lower**
Actual: **39 ft.**

RCRA Listings:

Date Form Received by Agency:	19981214
Handler Name:	Santa Clara County - Enviro Health
Handler Address:	935 Terra Bella Avenue
Handler City,State,Zip:	MOUNTAIN VIEW, CA 94043-0000
EPA ID:	CAH111000714
Contact Name:	BETTY COLUMBO
Contact Address:	2220 MOORPARK AVE
Contact City,State,Zip:	SAN JOSE, CA 95128-0000
Contact Telephone:	408-299-7300
Contact Fax:	Not reported
Contact Email:	Not reported
Contact Title:	Not reported
EPA Region:	09
Land Type:	Not reported
Federal Waste Generator Description:	Not a generator, verified
Non-Notifier:	Not reported
Biennial Report Cycle:	Not reported
Accessibility:	Not reported
Active Site Indicator:	Handler Activities
State District Owner:	Not reported
State District:	Not reported
Mailing Address:	2220 MOORPARK AVE
Mailing City,State,Zip:	SAN JOSE, CA 95128-0000
Owner Name:	Santa Clara County/Enviro Hlth
Owner Type:	Other

SANTA CLARA COUNTY - ENVIRO HEALTH (Continued) **1024784653**

Operator Name:	Betty Columbo
Operator Type:	Other
Short-Term Generator Activity:	No
Importer Activity:	No
Mixed Waste Generator:	No
Transporter Activity:	No
Transfer Facility Activity:	No
Recycler Activity with Storage:	No
Small Quantity On-Site Burner Exemption:	No
Smelting Melting and Refining Furnace Exemption:	No
Underground Injection Control:	No
Off-Site Waste Receipt:	No
Universal Waste Indicator:	Yes
Universal Waste Destination Facility:	Yes
Federal Universal Waste:	No
Active Site State-Reg Handler:	---
Federal Facility Indicator:	Not reported
Hazardous Secondary Material Indicator:	N
Sub-Part K Indicator:	Not reported
2018 GPRA Permit Baseline:	Not on the Baseline
2018 GPRA Renewals Baseline:	Not on the Baseline
202 GPRA Corrective Action Baseline:	No
Subject to Corrective Action Universe:	No
Non-TSDFs Where RCRA CA has Been Imposed Universe:	No
Corrective Action Priority Ranking:	No NCAPS ranking
Environmental Control Indicator:	No
Institutional Control Indicator:	No
Human Exposure Controls Indicator:	N/A
Groundwater Controls Indicator:	N/A
Significant Non-Complier Universe:	No
Unaddressed Significant Non-Complier Universe:	No
Addressed Significant Non-Complier Universe:	No
Significant Non-Complier With a Compliance Schedule Universe:	No
Financial Assurance Required:	Not reported
Handler Date of Last Change:	20180905
Recognized Trader-Importer:	No
Recognized Trader-Exporter:	No
Importer of Spent Lead Acid Batteries:	No
Exporter of Spent Lead Acid Batteries:	No
Recycler Activity Without Storage:	No
Manifest Broker:	No
Sub-Part P Indicator:	No

Handler - Owner Operator:

Owner/Operator Indicator:	Operator
Owner/Operator Name: BETTY COLUMBO	
Legal Status:	Other
Date Became Current:	Not reported
Date Ended Current:	Not reported
Owner/Operator Address:	2220 MOORPARK AVE
Owner/Operator City,State,Zip:	SAN JOSE, CA 95128-0000
Owner/Operator Telephone:	408-299-7300
Owner/Operator Telephone Ext:	Not reported
Owner/Operator Fax:	Not reported
Owner/Operator Email:	Not reported

SANTA CLARA COUNTY - ENVIRO HEALTH (Continued) **1024784653**

Owner/Operator Indicator: Owner
Owner/Operator Name: SANTA CLARA COUNTY/ENVIRO HLTH
Legal Status: Other
Date Became Current: Not reported
Date Ended Current: Not reported
Owner/Operator Address: 2220 MOORPARK AVE
Owner/Operator City,State,Zip: SAN JOSE, CA 95128-0000
Owner/Operator Telephone: 000-000-0000
Owner/Operator Telephone Ext: Not reported
Owner/Operator Fax: Not reported
Owner/Operator Email: Not reported

Historic Generators:
Receive Date: 19981214
Handler Name: SANTA CLARA COUNTY - ENVIRO HEALTH
Federal Waste Generator Description: Not a generator, verified
State District Owner: Not reported
Large Quantity Handler of Universal Waste: No
Recognized Trader Importer: No
Recognized Trader Exporter: No
Spent Lead Acid Battery Importer: No
Spent Lead Acid Battery Exporter: No
Current Record: Yes
Non Storage Recycler Activity: Not reported
Electronic Manifest Broker: Not reported

List of NAICS Codes and Descriptions:
NAICS Code: 56299
NAICS Description: All Other Waste Management Services

Facility Has Received Notices of Violations:
Violations: No Violations Found

Evaluation Action Summary:
Evaluations: No Evaluations Found

F58 **SCC HHW SITE-FOOTHILL DISPOSAL** **CA CUPA Listings** **S121472002**
NE **935 TERRA BELLA AV** **N/A**
< 1/8 **MOUNTAIN VIEW, CA 94043**
0.091 mi.
479 ft. **Site 16 of 20 in cluster F**

Relative: **Lower**
Actual: **39 ft.**

CUPA SANTA CLARA:
Name: SCC HHW SITE-FOOTHILL DISPOSAL
Address: 935 TERRA BELLA AV
City,State,Zip: MOUNTAIN VIEW, CA 94043
Region: SANTA CLARA
Telephone: 4082997300
UDF Email: Not reported
PE#: 2265
Program Description: PBR HHW TEMPORARY FACILITY
Program Identifier: SCC HHW SITE 020699-PBR
Latitude: 37.408333
Longitude: -122.071932
Record ID: PR0366181

SCC HHW SITE-FOOTHILL DISPOSAL (Continued) **S121472002**

Facility ID: FA0251897

F59 **RECOLOGY SOUTH BAY** **RCRA-SQG** **1000857641**
NE **935 TERRA BELLA AVE** **CA SWRCY** **CAD983670845**
< 1/8 **MOUNTAIN VIEW, CA 94043** **E MANIFEST**
0.091 mi. **CA CUPA Listings**
479 ft. **Site 17 of 20 in cluster F** **CA HWTS**
CA HAZNET
Relative: Lower **CA NPDES**
CA WDS
Actual: 39 ft. **CA CIWQS**
CA CERS

RCRA Listings:

Date Form Received by Agency:		19930707
Handler Name:		Foothill Disposal Co
Handler Address:		935 Terra Bella Ave
Handler City,State,Zip:		MOUNTAIN VIEW, CA 94043
EPA ID:		CAD983670845
Contact Name:		JOHN CANDAU
Contact Address:		935 TERRA BELLA AVE
Contact City,State,Zip:		MOUNTAIN VIEW, CA 94043
Contact Telephone:		415-967-3034
Contact Fax:		Not reported
Contact Email:		Not reported
Contact Title:		Not reported
EPA Region:		09
Land Type:		Private
Federal Waste Generator Description:		Small Quantity Generator
Non-Notifier:		Not reported
Biennial Report Cycle:		Not reported
Accessibility:		Not reported
Active Site Indicator:		Handler Activities
State District Owner:		Not reported
State District:		Not reported
Mailing Address:		935 TERRA BELLA AVE
Mailing City,State,Zip:		MOUNTAIN VIEW, CA 94043
Owner Name:	Mountain View City Of	
Owner Type:		Private
Operator Name:	Not reported	
Operator Type:		Not reported
Short-Term Generator Activity:		No
Importer Activity:		No
Mixed Waste Generator:		No
Transporter Activity:		No
Transfer Facility Activity:		No
Recycler Activity with Storage:		No
Small Quantity On-Site Burner Exemption:		No
Smelting Melting and Refining Furnace Exemption:		No
Underground Injection Control:		No
Off-Site Waste Receipt:		No
Universal Waste Indicator:		No
Universal Waste Destination Facility:		No
Federal Universal Waste:		No
Active Site State-Reg Handler:		---
Federal Facility Indicator:		Not reported
Hazardous Secondary Material Indicator:		N
Sub-Part K Indicator:		Not reported

RECOLOGY SOUTH BAY (Continued) **1000857641**

2018 GPRA Permit Baseline:	Not on the Baseline
2018 GPRA Renewals Baseline:	Not on the Baseline
202 GPRA Corrective Action Baseline:	No
Subject to Corrective Action Universe:	No
Non-TSDFs Where RCRA CA has Been Imposed Universe:	No
Corrective Action Priority Ranking:	No NCAPS ranking
Environmental Control Indicator:	No
Institutional Control Indicator:	No
Human Exposure Controls Indicator:	N/A
Groundwater Controls Indicator:	N/A
Significant Non-Complier Universe:	No
Unaddressed Significant Non-Complier Universe:	No
Addressed Significant Non-Complier Universe:	No
Significant Non-Complier With a Compliance Schedule Universe:	No
Financial Assurance Required:	Not reported
Handler Date of Last Change:	20020627
Recognized Trader-Importer:	No
Recognized Trader-Exporter:	No
Importer of Spent Lead Acid Batteries:	No
Exporter of Spent Lead Acid Batteries:	No
Recycler Activity Without Storage:	No
Manifest Broker:	No
Sub-Part P Indicator:	No

Handler - Owner Operator:

Owner/Operator Indicator:	Owner
Owner/Operator Name: MOUNTAIN VIEW CITY OF	
Legal Status:	Private
Date Became Current:	Not reported
Date Ended Current:	Not reported
Owner/Operator Address:	1000 VILLA ST
Owner/Operator City,State,Zip:	MOUNTAIN VIEW, CA 94043
Owner/Operator Telephone:	415-903-6378
Owner/Operator Telephone Ext:	Not reported
Owner/Operator Fax:	Not reported
Owner/Operator Email:	Not reported

Historic Generators:

Receive Date:	19930707
Handler Name: FOOTHILL DISPOSAL CO	
Federal Waste Generator Description:	Small Quantity Generator
State District Owner:	Not reported
Large Quantity Handler of Universal Waste:	No
Recognized Trader Importer:	No
Recognized Trader Exporter:	No
Spent Lead Acid Battery Importer:	No
Spent Lead Acid Battery Exporter:	No
Current Record:	Yes
Non Storage Recycler Activity:	Not reported
Electronic Manifest Broker:	Not reported

List of NAICS Codes and Descriptions:

NAICS Code:	48411
NAICS Description:	General Freight Trucking, Local

RECOLOGY SOUTH BAY (Continued) **1000857641**

Facility Has Received Notices of Violations:
Violations: No Violations Found

Evaluation Action Summary:
Evaluations: No Evaluations Found

SWRCY:

Name:	MOUNTAIN VIEW RECYCLING CENTER
Address:	935 TERRA BELLA AVE
City,State,Zip:	MOUNTAIN VIEW, CA 94043
Reg Id:	27968
Cert Id:	RC2321
Mailing Address:	935 Terra Bella Ave
Mailing City:	Mountain View
Mailing State:	CA
Mailing Zip Code:	94043
Website:	Not reported
Email:	Not reported
Phone Number:	(650) 967-3034
Rural:	N
Operation Begin Date:	04/01/1988
Aluminium:	Y
Glass:	Y
Plastic:	Y
Bimetal:	Y
Hours of Operation:	Mon Closed; Tue - Fri 10:00 am - 4:00 pm; Sat 9:00 am - 4:00 pm; Sun Closed
Organization ID:	18924
Organization Name:	Recology Mountain View

E MANIFEST:

Manifest Tracking Number:	018596300FLE
Last Updated Date:	20231018
Shipped Date:	20230925
Received Date:	20231009
Manifest Status:	Signed
Submission Type:	DataImage5Copy
Origin Type:	Web
Generator EPA ID:	CAD983670845
Generator Name:	Foothill Disposal Co
Generator Location Street Number:	Not reported
Generator Location Street 1:	935 TERRA BELLA AVE
Generator Location Street 2:	Not reported
Generator Location City:	MOUNTAIN VIEW
Generator Location State:	CA
Generator Location Zip:	94043
Generator Mail Street Number:	Not reported
Generator Mail Street 1:	935 TERRA BELLA AVE
Generator Mail Street 2:	Not reported
Generator Mail City:	MOUNTAIN VIEW
Generator Mail Zip:	94043
Generator Mail State:	CA
Generator Contact Company Name:	Not reported
Designated Facility EPA ID:	NMD002208627

RECOLOGY SOUTH BAY (Continued) **1000857641**

Designated Facility Name:	Advanced Chemical Treatment, Llc
Designated Facility Mail Street Number:	6133
Designated Facility Mail Street 1:	Not reported
Designated Facility Mail Street 2:	EDITH BLVD NE
Designated Facility Mail City:	ALBUQUERQUE
Designated Facility Mail Zip:	87107
Designated Facility Mail State:	NM
Designated Facility Location Street Number:	6133
Designated Facility Location Street 1:	EDITH BLVD NE
Designated Facility Location Street 2:	Not reported
Designated Facility Location City:	ALBUQUERQUE
Designated Facility Location Zip:	87107
Designated Facility Location State:	NM
Designated Facility Contact Company Name:	Not reported
Manifest Residue Indicator:	N
Rejection Indicator:	N

Manifest Tracking Number:	016974590FLE
Last Updated Date:	20230525
Shipped Date:	20230522
Received Date:	20230522
Manifest Status:	Signed
Submission Type:	DataImage5Copy
Origin Type:	Web
Generator EPA ID:	CAD983670845
Generator Name:	Foothill Disposal Co
Generator Location Street Number:	Not reported
Generator Location Street 1:	935 TERRA BELLA AVE
Generator Location Street 2:	Not reported
Generator Location City:	MOUNTAIN VIEW
Generator Location State:	CA
Generator Location Zip:	94043
Generator Mail Street Number:	Not reported
Generator Mail Street 1:	935 TERRA BELLA AVE
Generator Mail Street 2:	Not reported
Generator Mail City:	MOUNTAIN VIEW
Generator Mail Zip:	94043
Generator Mail State:	CA
Generator Contact Company Name:	Not reported
Designated Facility EPA ID:	CAL000190080
Designated Facility Name:	Forward Landfill Inc Disposal
Designated Facility Mail Street Number:	9999
Designated Facility Mail Street 1:	Not reported
Designated Facility Mail Street 2:	SOUTH AUSTIN ROAD
Designated Facility Mail City:	MANTECA
Designated Facility Mail Zip:	95336
Designated Facility Mail State:	CA
Designated Facility Location Street Number:	9999
Designated Facility Location Street 1:	SOUTH AUSTIN ROAD
Designated Facility Location Street 2:	Not reported
Designated Facility Location City:	MANTECA
Designated Facility Location Zip:	95366
Designated Facility Location State:	CA
Designated Facility Contact Company Name:	Not reported
Manifest Residue Indicator:	N
Rejection Indicator:	N

RECOLOGY SOUTH BAY (Continued) **1000857641**

Manifest Tracking Number:	020644016FLE
Last Updated Date:	20250305
Shipped Date:	20250203
Received Date:	20250211
Manifest Status:	Signed
Submission Type:	DataImage5Copy
Origin Type:	Service
Generator EPA ID:	CAD983670845
Generator Name:	Recology Mountain View
Generator Location Street Number:	Not reported
Generator Location Street 1:	935 TERRA BELLA AVENUE
Generator Location Street 2:	Not reported
Generator Location City:	MOUNTAIN VIEW
Generator Location State:	CA
Generator Location Zip:	94043
Generator Mail Street Number:	Not reported
Generator Mail Street 1:	935 TERRA BELLA AVENUE
Generator Mail Street 2:	Not reported
Generator Mail City:	MOUNTAIN VIEW
Generator Mail Zip:	94043
Generator Mail State:	CA
Generator Contact Company Name:	Not reported
Designated Facility EPA ID:	NVT330010000
Designated Facility Name:	Us Ecology Nevada, Inc.
Designated Facility Mail Street Number:	Not reported
Designated Facility Mail Street 1:	Not reported
Designated Facility Mail Street 2:	HWY 95 11 MILES S. OF BEATTY
Designated Facility Mail City:	BEATTY
Designated Facility Mail Zip:	89003
Designated Facility Mail State:	NV
Designated Facility Location Street Number:	Not reported
Designated Facility Location Street 1:	HWY 95 11 MILES S. OF BEATTY
Designated Facility Location Street 2:	Not reported
Designated Facility Location City:	BEATTY
Designated Facility Location Zip:	89003
Designated Facility Location State:	NV
Designated Facility Contact Company Name:	Not reported
Manifest Residue Indicator:	N
Rejection Indicator:	N

Manifest Tracking Number:	020644017FLE
Last Updated Date:	20250227
Shipped Date:	20250203
Received Date:	20250213
Manifest Status:	Signed
Submission Type:	DataImage5Copy
Origin Type:	Web
Generator EPA ID:	CAD983670845
Generator Name:	Foothill Disposal Co
Generator Location Street Number:	Not reported
Generator Location Street 1:	935 TERRA BELLA AVE
Generator Location Street 2:	Not reported
Generator Location City:	MOUNTAIN VIEW
Generator Location State:	CA
Generator Location Zip:	94043
Generator Mail Street Number:	Not reported
Generator Mail Street 1:	935 TERRA BELLA AVE

RECOLOGY SOUTH BAY (Continued) **1000857641**

Generator Mail Street 2:	Not reported
Generator Mail City:	MOUNTAIN VIEW
Generator Mail Zip:	94043
Generator Mail State:	CA
Generator Contact Company Name:	Not reported
Designated Facility EPA ID:	NMD002208627
Designated Facility Name:	Advanced Chemical Treatment Llc
Designated Facility Mail Street Number:	6133
Designated Facility Mail Street 1:	Not reported
Designated Facility Mail Street 2:	EDITH BLVD. NE
Designated Facility Mail City:	ALBUQUERQUE
Designated Facility Mail Zip:	87107
Designated Facility Mail State:	NM
Designated Facility Location Street Number:	6133
Designated Facility Location Street 1:	EDITH BLVD. NE
Designated Facility Location Street 2:	Not reported
Designated Facility Location City:	ALBUQUERQUE
Designated Facility Location Zip:	87107
Designated Facility Location State:	NM
Designated Facility Contact Company Name:	Not reported
Manifest Residue Indicator:	N
Rejection Indicator:	N

Manifest Tracking Number:	019287641FLE
Last Updated Date:	20240819
Shipped Date:	20240722
Received Date:	20240812
Manifest Status:	Signed
Submission Type:	DataImage5Copy
Origin Type:	Web
Generator EPA ID:	CAD983670845
Generator Name:	Foothill Disposal Co
Generator Location Street Number:	Not reported
Generator Location Street 1:	935 TERRA BELLA AVE
Generator Location Street 2:	Not reported
Generator Location City:	MOUNTAIN VIEW
Generator Location State:	CA
Generator Location Zip:	94043
Generator Mail Street Number:	Not reported
Generator Mail Street 1:	935 TERRA BELLA AVE
Generator Mail Street 2:	Not reported
Generator Mail City:	MOUNTAIN VIEW
Generator Mail Zip:	94043
Generator Mail State:	CA
Generator Contact Company Name:	Not reported
Designated Facility EPA ID:	NMD002208627
Designated Facility Name:	Advanced Chemical Treatment Llc
Designated Facility Mail Street Number:	6133
Designated Facility Mail Street 1:	Not reported
Designated Facility Mail Street 2:	EDITH BLVD. NE
Designated Facility Mail City:	ALBUQUERQUE
Designated Facility Mail Zip:	87107
Designated Facility Mail State:	NM
Designated Facility Location Street Number:	6133
Designated Facility Location Street 1:	EDITH BLVD. NE
Designated Facility Location Street 2:	Not reported
Designated Facility Location City:	ALBUQUERQUE

RECOLOGY SOUTH BAY (Continued) **1000857641**

Designated Facility Location Zip:	87107
Designated Facility Location State:	NM
Designated Facility Contact Company Name:	Not reported
Manifest Residue Indicator:	N
Rejection Indicator:	N
Manifest Tracking Number:	012700810FLE
Last Updated Date:	20181203
Shipped Date:	20181031
Received Date:	20181105
Manifest Status:	Signed
Submission Type:	DataImage5Copy
Origin Type:	Service
Generator EPA ID:	CAD983670845
Generator Name:	Recology South Bay
Generator Location Street Number:	Not reported
Generator Location Street 1:	935 TERRA BELLA AVE
Generator Location Street 2:	Not reported
Generator Location City:	MOUNTAIN VIEW
Generator Location State:	CA
Generator Location Zip:	94043
Generator Mail Street Number:	Not reported
Generator Mail Street 1:	935 Terra Bella Ave
Generator Mail Street 2:	Not reported
Generator Mail City:	Mountain View
Generator Mail Zip:	94043
Generator Mail State:	CA
Generator Contact Company Name:	Not reported
Designated Facility EPA ID:	CAD059494310
Designated Facility Name:	Clean Harbors San Jose Llc
Designated Facility Mail Street Number:	Not reported
Designated Facility Mail Street 1:	Not reported
Designated Facility Mail Street 2:	1021 Berryessa Road
Designated Facility Mail City:	San Jose
Designated Facility Mail Zip:	95133
Designated Facility Mail State:	CA
Designated Facility Location Street Number:	Not reported
Designated Facility Location Street 1:	1021 Berryessa Road
Designated Facility Location Street 2:	Not reported
Designated Facility Location City:	San Jose
Designated Facility Location Zip:	95133
Designated Facility Location State:	CA
Designated Facility Contact Company Name:	Not reported
Manifest Residue Indicator:	N
Rejection Indicator:	N
Manifest Tracking Number:	017434615FLE
Last Updated Date:	20220823
Shipped Date:	20220715
Received Date:	20220801
Manifest Status:	Signed
Submission Type:	DataImage5Copy
Origin Type:	Service
Generator EPA ID:	CAD983670845
Generator Name:	Recology South Bay
Generator Location Street Number:	Not reported
Generator Location Street 1:	935 TERRA BELLA AVE

RECOLOGY SOUTH BAY (Continued) **1000857641**

Generator Location Street 2:	Not reported
Generator Location City:	MOUNTAIN VIEW
Generator Location State:	CA
Generator Location Zip:	94043
Generator Mail Street Number:	Not reported
Generator Mail Street 1:	935 Terra Bella Ave
Generator Mail Street 2:	Not reported
Generator Mail City:	Mountain View
Generator Mail Zip:	94043
Generator Mail State:	CA
Generator Contact Company Name:	Recology South Bay
Designated Facility EPA ID:	CAD059494310
Designated Facility Name:	Clean Harbors San Jose Llc
Designated Facility Mail Street Number:	Not reported
Designated Facility Mail Street 1:	Not reported
Designated Facility Mail Street 2:	1021 Berryessa Road
Designated Facility Mail City:	San Jose
Designated Facility Mail Zip:	95133
Designated Facility Mail State:	CA
Designated Facility Location Street Number:	Not reported
Designated Facility Location Street 1:	1021 Berryessa Road
Designated Facility Location Street 2:	Not reported
Designated Facility Location City:	San Jose
Designated Facility Location Zip:	95133
Designated Facility Location State:	CA
Designated Facility Contact Company Name:	Not reported
Manifest Residue Indicator:	N
Rejection Indicator:	N

Manifest Tracking Number:	017434614FLE
Last Updated Date:	20220907
Shipped Date:	20220715
Received Date:	20220818
Manifest Status:	Signed
Submission Type:	DataImage5Copy
Origin Type:	Service
Generator EPA ID:	CAD983670845
Generator Name:	Recology South Bay
Generator Location Street Number:	Not reported
Generator Location Street 1:	935 TERRA BELLA AVE
Generator Location Street 2:	Not reported
Generator Location City:	MOUNTAIN VIEW
Generator Location State:	CA
Generator Location Zip:	94043
Generator Mail Street Number:	Not reported
Generator Mail Street 1:	935 Terra Bella Ave
Generator Mail Street 2:	Not reported
Generator Mail City:	Mountain View
Generator Mail Zip:	94043
Generator Mail State:	CA
Generator Contact Company Name:	Recology South Bay
Designated Facility EPA ID:	NED981723513
Designated Facility Name:	Clean Harbors Environmental Services, Inc.
Designated Facility Mail Street Number:	Not reported
Designated Facility Mail Street 1:	Not reported
Designated Facility Mail Street 2:	2247 South Highway 71
Designated Facility Mail City:	Kimball

RECOLOGY SOUTH BAY (Continued) **1000857641**

Designated Facility Mail Zip:	69145
Designated Facility Mail State:	NE
Designated Facility Location Street Number:	Not reported
Designated Facility Location Street 1:	2247 South Highway 71
Designated Facility Location Street 2:	Not reported
Designated Facility Location City:	Kimball
Designated Facility Location Zip:	69145
Designated Facility Location State:	NE
Designated Facility Contact Company Name:	Not reported
Manifest Residue Indicator:	N
Rejection Indicator:	N

Manifest Tracking Number:	019227954FLE
Last Updated Date:	20240514
Shipped Date:	20240417
Received Date:	20240501
Manifest Status:	Signed
Submission Type:	DataImage5Copy
Origin Type:	Web
Generator EPA ID:	CAD983670845
Generator Name:	Foothill Disposal Co
Generator Location Street Number:	Not reported
Generator Location Street 1:	935 TERRA BELLA AVE
Generator Location Street 2:	Not reported
Generator Location City:	MOUNTAIN VIEW
Generator Location State:	CA
Generator Location Zip:	94043
Generator Mail Street Number:	Not reported
Generator Mail Street 1:	935 TERRA BELLA AVE
Generator Mail Street 2:	Not reported
Generator Mail City:	MOUNTAIN VIEW
Generator Mail Zip:	94043
Generator Mail State:	CA
Generator Contact Company Name:	Not reported
Designated Facility EPA ID:	NMD002208627
Designated Facility Name:	Advanced Chemical Treatment Llc
Designated Facility Mail Street Number:	6133
Designated Facility Mail Street 1:	Not reported
Designated Facility Mail Street 2:	EDITH BLVD NE
Designated Facility Mail City:	ALBUQUERQUE
Designated Facility Mail Zip:	87107
Designated Facility Mail State:	NM
Designated Facility Location Street Number:	6133
Designated Facility Location Street 1:	EDITH BLVD NE
Designated Facility Location Street 2:	Not reported
Designated Facility Location City:	ALBUQUERQUE
Designated Facility Location Zip:	87107
Designated Facility Location State:	NM
Designated Facility Contact Company Name:	Not reported
Manifest Residue Indicator:	N
Rejection Indicator:	N

Manifest Tracking Number:	016392625FLE
Last Updated Date:	20211118
Shipped Date:	20211026
Received Date:	20211111
Manifest Status:	Signed

RECOLOGY SOUTH BAY (Continued) **1000857641**

Submission Type:	DataImage5Copy
Origin Type:	Web
Generator EPA ID:	CAD983670845
Generator Name:	Foothill Disposal Co
Generator Location Street Number:	Not reported
Generator Location Street 1:	935 TERRA BELLA AVE
Generator Location Street 2:	Not reported
Generator Location City:	MOUNTAIN VIEW
Generator Location State:	CA
Generator Location Zip:	94043
Generator Mail Street Number:	Not reported
Generator Mail Street 1:	935 TERRA BELLA AVE
Generator Mail Street 2:	Not reported
Generator Mail City:	MOUNTAIN VIEW
Generator Mail Zip:	94043
Generator Mail State:	CA
Generator Contact Company Name:	Not reported
Designated Facility EPA ID:	NMD002208627
Designated Facility Name:	Advanced Chemical Treatment, Llc
Designated Facility Mail Street Number:	6133
Designated Facility Mail Street 1:	Not reported
Designated Facility Mail Street 2:	EDITH BLVD NE
Designated Facility Mail City:	ALBUQUERQUE
Designated Facility Mail Zip:	87107
Designated Facility Mail State:	NM
Designated Facility Location Street Number:	6133
Designated Facility Location Street 1:	EDITH BLVD NE
Designated Facility Location Street 2:	Not reported
Designated Facility Location City:	ALBUQUERQUE
Designated Facility Location Zip:	87107
Designated Facility Location State:	NM
Designated Facility Contact Company Name:	Not reported
Manifest Residue Indicator:	N
Rejection Indicator:	N

Manifest Tracking Number:	019838448FLE
Last Updated Date:	20241024
Shipped Date:	20241003
Received Date:	20241015
Manifest Status:	Signed
Submission Type:	DataImage5Copy
Origin Type:	Web
Generator EPA ID:	CAD983670845
Generator Name:	Foothill Disposal Co
Generator Location Street Number:	Not reported
Generator Location Street 1:	935 TERRA BELLA AVE
Generator Location Street 2:	Not reported
Generator Location City:	MOUNTAIN VIEW
Generator Location State:	CA
Generator Location Zip:	94043
Generator Mail Street Number:	Not reported
Generator Mail Street 1:	935 TERRA BELLA AVE
Generator Mail Street 2:	Not reported
Generator Mail City:	MOUNTAIN VIEW
Generator Mail Zip:	94043
Generator Mail State:	CA
Generator Contact Company Name:	Not reported

RECOLOGY SOUTH BAY (Continued) **1000857641**

Designated Facility EPA ID: NMD002208627
Designated Facility Name: Advanced Chemical Treatment Llc
Designated Facility Mail Street Number: 6133
Designated Facility Mail Street 1: Not reported
Designated Facility Mail Street 2: EDITH BLVD. NE
Designated Facility Mail City: ALBUQUERQUE
Designated Facility Mail Zip: 87107
Designated Facility Mail State: NM
Designated Facility Location Street Number: 6133
Designated Facility Location Street 1: EDITH BLVD. NE
Designated Facility Location Street 2: Not reported
Designated Facility Location City: ALBUQUERQUE
Designated Facility Location Zip: 87107
Designated Facility Location State: NM
Designated Facility Contact Company Name: Not reported
Manifest Residue Indicator: N
Rejection Indicator: N

Transporter:
Manifest Tracking Number: 018259304FLE
Transporter Line Number: 1
Transporter EPA ID: CAR000070540
Transporter Name: Advanced Chemical Transport Inc. Dba Actenviro

Manifest Tracking Number: 018259304FLE
Transporter Line Number: 2
Transporter EPA ID: CAR000181560
Transporter Name: Remedial Transportation Services Inc Dba Rts

Manifest Tracking Number: 018259304FLE
Transporter Line Number: 3
Transporter EPA ID: CAR000070540
Transporter Name: Advanced Chemical Transport Inc. Dba Actenviro

Waste Line:
Manifest Tracking Number: 018259304FLE
Waste Line Number: 1
U.S. DOT Hazardous Indicator: Y
U.S. DOT ID Number: UN1993
U.S. DOT Description: Un1993, Flammable Liquids, N.O.S. (Petroleum Distillates, Alcohol), 3, Pgii
Non-Hazardous Waste Description: Not reported
Number of Containers: 1
Container Type Code: CF
Container Type Description: Fiber or plastic boxes, cartons, cases
Waste Quantity: 450
Quantity Unit of Measure Code: P
Quantity Unit of Measure Description: Pounds
Waste Quantity, in Tons: 0.225
Acute Waste Quantity, in Tons: 0
Non-Acute Waste Quantity, in Tons: 0.225
Waste Quantity, in Kilograms: 204.08176
Acute Waste Quantity, in Kilograms: 0
Non-Acute Waste Quantity, in Kilorgrams: 204.08176
Management Method Code: H141
Management Method Description: STORAGE, BULKING AND/OR TRANSFER OFF SITE

RECOLOGY SOUTH BAY (Continued) **1000857641**

Waste Residue Indicator:	N
Quantity Discrepancy Indicator:	N
Waste Type Discrepancy Indicator:	N
Waste Density:	Not reported
Waste Density Unit of Measure Code:	Not reported
Waste Density Unit of Measure Description:	Not reported
Form Code:	Not reported
Form Code Description:	Not reported
Source Code:	Not reported
Source Code Description:	Not reported
Waste Minimization Code:	Not reported
Waste Minimization Code Description:	Not reported
Consent Number:	Not reported
EPA Waste Indicator:	N
Federal Waste Codes:	Not reported
Quantity Haz Kg:	Not reported
Quantity Haz Tons:	Not reported
Quantity Non Haz Kg:	204.08176
Quantity Non Haz Tons:	0.225
State Waste Codes:	CA-612

Manifest Tracking Number:	018259304FLE
Waste Line Number:	2
U.S. DOT Hazardous Indicator:	Y
U.S. DOT ID Number:	UN1993
U.S. DOT Description:	Un1993, Flammable Liquids (Petroleum Distillates Alcohol) 3 li
Non-Hazardous Waste Description:	Not reported
Number of Containers:	1
Container Type Code:	DF
Container Type Description:	Fiberboard or plastic drums, barrels, kegs
Waste Quantity:	220
Quantity Unit of Measure Code:	P
Quantity Unit of Measure Description:	Pounds
Waste Quantity, in Tons:	0.11
Acute Waste Quantity, in Tons:	0
Non-Acute Waste Quantity, in Tons:	0.11
Waste Quantity, in Kilograms:	99.7733
Acute Waste Quantity, in Kilograms:	0
Non-Acute Waste Quantity, in Kilorgrams:	99.7733
Management Method Code:	H141
Management Method Description:	STORAGE, BULKING AND/OR TRANSFER OFF SITE
Waste Residue Indicator:	N
Quantity Discrepancy Indicator:	N
Waste Type Discrepancy Indicator:	N
Waste Density:	Not reported
Waste Density Unit of Measure Code:	Not reported
Waste Density Unit of Measure Description:	Not reported
Form Code:	Not reported
Form Code Description:	Not reported
Source Code:	Not reported
Source Code Description:	Not reported
Waste Minimization Code:	Not reported
Waste Minimization Code Description:	Not reported
Consent Number:	Not reported
EPA Waste Indicator:	N
Federal Waste Codes:	Not reported
Quantity Haz Kg:	Not reported

RECOLOGY SOUTH BAY (Continued) **1000857641**

Quantity Haz Tons: Not reported
Quantity Non Haz Kg: 99.7733
Quantity Non Haz Tons: 0.11
State Waste Codes: CA-612

Manifest Tracking Number: 018259304FLE
Waste Line Number: 3
U.S. DOT Hazardous Indicator: Y
U.S. DOT ID Number: UN1950
U.S. DOT Description: Un1950, Aerosols, Flammable (Each Not Exceeding 1 L Capacity) 2.1, 8 , Pgii
Non-Hazardous Waste Description: Not reported
Number of Containers: 1
Container Type Code: DM
Container Type Description: Metal drums, barrels, kegs
Waste Quantity: 60
Quantity Unit of Measure Code: P
Quantity Unit of Measure Description: Pounds
Waste Quantity, in Tons: 0.03
Acute Waste Quantity, in Tons: 0
Non-Acute Waste Quantity, in Tons: 0.03
Waste Quantity, in Kilograms: 27.2109
Acute Waste Quantity, in Kilograms: 0
Non-Acute Waste Quantity, in Kilorgrams: 27.2109
Management Method Code: H141
Management Method Description: STORAGE, BULKING AND/OR TRANSFER OFF SITE
Waste Residue Indicator: N
Quantity Discrepancy Indicator: N
Waste Type Discrepancy Indicator: N
Waste Density: Not reported
Waste Density Unit of Measure Code: Not reported
Waste Density Unit of Measure Description: Not reported
Form Code: Not reported
Form Code Description: Not reported
Source Code: Not reported
Source Code Description: Not reported
Waste Minimization Code: Not reported
Waste Minimization Code Description: Not reported
Consent Number: Not reported
EPA Waste Indicator: N
Federal Waste Codes: Not reported
Quantity Haz Kg: Not reported
Quantity Haz Tons: Not reported
Quantity Non Haz Kg: 27.2109
Quantity Non Haz Tons: 0.03
State Waste Codes: CA-612

Manifest Tracking Number: 018259304FLE
Waste Line Number: 4
U.S. DOT Hazardous Indicator: Y
U.S. DOT ID Number: UN1950
U.S. DOT Description: Un1950, Aerosls, [Flammable, (Each Not Exceeding 1 L Capacity)], 2.1
Non-Hazardous Waste Description: Not reported
Number of Containers: 1
Container Type Code: DF
Container Type Description: Fiberboard or plastic drums, barrels, kegs
Waste Quantity: 50

RECOLOGY SOUTH BAY (Continued) **1000857641**

Quantity Unit of Measure Code:	P
Quantity Unit of Measure Description:	Pounds
Waste Quantity, in Tons:	0.025
Acute Waste Quantity, in Tons:	0
Non-Acute Waste Quantity, in Tons:	0.025
Waste Quantity, in Kilograms:	22.67575
Acute Waste Quantity, in Kilograms:	0
Non-Acute Waste Quantity, in Kilorgrams:	22.67575
Management Method Code:	H141
Management Method Description:	STORAGE, BULKING AND/OR TRANSFER OFF SITE
Waste Residue Indicator:	N
Quantity Discrepancy Indicator:	N
Waste Type Discrepancy Indicator:	N
Waste Density:	Not reported
Waste Density Unit of Measure Code:	Not reported
Waste Density Unit of Measure Description:	Not reported
Form Code:	Not reported
Form Code Description:	Not reported
Source Code:	Not reported
Source Code Description:	Not reported
Waste Minimization Code:	Not reported
Waste Minimization Code Description:	Not reported
Consent Number:	Not reported
EPA Waste Indicator:	N
Federal Waste Codes:	Not reported
Quantity Haz Kg:	Not reported
Quantity Haz Tons:	Not reported
Quantity Non Haz Kg:	22.67575
Quantity Non Haz Tons:	0.025
State Waste Codes:	CA-612

Click this hyperlink while viewing on your computer to access
4 additional US EManifest: record(s) in the EDR Site Report.

CUPA SANTA CLARA:

Name:	RECOLOGY MOUNTAIN VIEW
Address:	935 TERRA BELLA AV
City,State,Zip:	MOUNTAIN VIEW, CA 94043
Region:	SANTA CLARA
Telephone:	6509673034
UDF Email:	KCHIAPELLO@RECOLOGY.COM
PE#:	2202
Program Description:	GENERATES <100 KG/YR OR USED OIL ONLY
Program Identifier:	DEH PERMIT-HAZ WASTE GENERATOR PROGRAM
Latitude:	37.4081544
Longitude:	-122.0713638
Record ID:	PR0422732
Facility ID:	FA0281633

HWTS:

Name:	RECOLOGY MOUNTAIN VIEW
Address:	935 TERRA BELLA AVE
Address 2:	Not reported
City,State,Zip:	MOUNTAIN VIEW, CA 94043
EPA ID:	CAD983670845
Inactive Date:	Not reported

RECOLOGY SOUTH BAY (Continued) **1000857641**

Create Date:	12/08/1995
Last Act Date:	Not reported
Mailing Name:	Not reported
Mailing Address:	935 TERRA BELLA AVE
Mailing Address 2:	CA
Mailing City,State,Zip:	MO 940431827
Owner Name:	RECOLOGY MOUNTAIN VIEW
Owner Address:	935 TERRA BELLA AVE
Owner Address 2:	Not reported
Owner City,State,Zip:	MOUNTAIN VIEW, CA 940430000
Owner Phone:	Not reported
Owner Fax:	Not reported
Contact Name:	CHRIS GIBSON
Contact Address:	935 TERRA BELLA AVE
Contact Address 2:	Not reported
City,State,Zip:	MOUNTAIN VIEW, CA 94043
Contact Phone:	Not reported
Contact Fax:	Not reported
Facility Status:	Active
Facility Type:	PERMANENT
Category:	FEDERAL
Latitude:	37.408454
Longitude:	-122.071733

NAICS:

EPA ID:	CAD983670845
Create Date:	2009-12-03 12:41:18.000
NAICS Code:	562119
NAICS Description:	Other Waste Collection
Issued EPA ID Date:	1995-12-08 00:00:00
Inactive Date:	Not reported
Facility Name:	RECOLOGY MOUNTAIN VIEW
Facility Address:	935 TERRA BELLA AVE
Facility Address 2:	Not reported
Facility City:	MOUNTAIN VIEW
Facility County:	Not reported
Facility State:	CA
Facility Zip:	940430000

HAZNET:

Name:	RECOLOGY MOUNTAIN VIEW
Address:	935 TERRA BELLA AVE
Address 2:	Not reported
City,State,Zip:	MOUNTAIN VIEW, CA 940430000
Contact:	CHRIS GIBSON
Telephone:	4152863523
Mailing Name:	Not reported
Mailing Address:	935 TERRA BELLA AVE
Year:	2024
Gepaid:	CAD983670845
TSD EPA ID:	Not reported
CA Waste Code:	-
Disposal Method:	-
Tons:	Not reported

RECOLOGY SOUTH BAY (Continued) **1000857641**

Year:	2021
Gepaid:	CAD983670845
TSD EPA ID:	NMD002208627
CA Waste Code:	612 - Household waste
Disposal Method:	H141 - Storage, Bulking, And/Or Transfer Off Site--No Treatment/Reovery (H010-H129) Or (H131-H135)
Tons:	0.124
Year:	2020
Gepaid:	CAD983670845
TSD EPA ID:	UTD981552177
CA Waste Code:	612 - Household waste
Disposal Method:	H040 - Incineration--Thermal Destruction Other Than Use As A Fuel
Tons:	0.0735
Year:	2020
Gepaid:	CAD983670845
TSD EPA ID:	UTD981552177
CA Waste Code:	612 - Household waste
Disposal Method:	H141 - Storage, Bulking, And/Or Transfer Off Site--No Treatment/Reovery (H010-H129) Or (H131-H135)
Tons:	0.007
Year:	2018
Gepaid:	CAD983670845
TSD EPA ID:	CAD059494310
CA Waste Code:	612 - Household waste
Disposal Method:	H141 - Storage, Bulking, And/Or Transfer Off Site--No Treatment/Reovery (H010-H129) Or (H131-H135)
Tons:	0.19350
Year:	2017
Gepaid:	CAD983670845
TSD EPA ID:	UTD981552177
CA Waste Code:	612 - Household waste
Disposal Method:	H141 - Storage, Bulking, And/Or Transfer Off Site--No Treatment/Reovery (H010-H129) Or (H131-H135)
Tons:	0.011
Year:	2017
Gepaid:	CAD983670845
TSD EPA ID:	UTD981552177
CA Waste Code:	612 - Household waste
Disposal Method:	H040 - Incineration--Thermal Destruction Other Than Use As A Fuel
Tons:	0.077
Year:	2015
Gepaid:	CAD983670845
TSD EPA ID:	CAD059494310
CA Waste Code:	612 - Household waste
Disposal Method:	H141 - Storage, Bulking, And/Or Transfer Off Site--No Treatment/Reovery (H010-H129) Or (H131-H135)
Tons:	0.4625
Year:	2008
Gepaid:	CAD983670845
TSD EPA ID:	CAD980887418

RECOLOGY SOUTH BAY (Continued) **1000857641**

CA Waste Code:	223 - Unspecified oil-containing waste
Disposal Method:	H141 - Storage, Bulking, And/Or Transfer Off Site--No Treatment/Reovery (H010-H129) Or (H131-H135)
Tons:	0.9591
Year:	2008
Gepaid:	CAD983670845
TSD EPA ID:	CAD980887418
CA Waste Code:	221 - Waste oil and mixed oil
Disposal Method:	H141 - Storage, Bulking, And/Or Transfer Off Site--No Treatment/Reovery (H010-H129) Or (H131-H135)
Tons:	0.931

Click this hyperlink while viewing on your computer to access
17 additional CA HAZNET: record(s) in the EDR Site Report.

Additional Information:

Year:	2024
EM Manifest ID:	Not reported
Shipment Date:	7/22/2024
Shipment Date:	7/22/2024
Receipt Date:	8/12/2024
Manifest Number:	019287641FLE
Generator EPA ID:	CAD983670845
Name:	RECOLOGY MOUNTAIN VIEW
Address:	935 TERRA BELLA AVE
Address 2:	Not reported
City,State,Zip:	MOUNTAIN VIEW, CA 940430000
Telephone:	Not reported
Contact:	RECOLOGY MOUNTAIN VIEW
Contact Telephone:	4152863523
Contact Email:	CGIBSON@RECOLOGY.COM
Transporter 1 EPA ID:	CAR000070540
Transporter Name:	ADVANCED CHEMICAL TRANSPORT LLC
Transporter 1 Emergency Number:	4085485050
Transporter 2 EPA ID:	CAR000181560
Transporter Name 2:	REMEDIAL TRANSPORTATION SERVICES INC DBA RTS
Transporter 2 Emergency Number:	6617461132
TSDF EPA ID:	NMD002208627
TSDF Name:	ADVANCED CHEMICAL TREATMENT
TSDF Address 1:	6133 EDITH BLVD. NE
TSDF Address 2:	Not reported
TSDF City,State,Zip:	ALBUQUERQUE, NM 87107
TSDF Telephone:	5052922572
TSDFA EPA ID:	Not reported
Waste Code Description:	612 - Not reported
RCRA Code:	Not reported
Meth Code:	H141 - Not reported
Quantity Tons:	0.0305
Waste Quantity:	61
Quantity Unit:	P
Year:	2024
EM Manifest ID:	Not reported
Shipment Date:	7/22/2024
Shipment Date:	7/22/2024

RECOLOGY SOUTH BAY (Continued) **1000857641**

Receipt Date:	8/12/2024
Manifest Number:	019287641FLE
Generator EPA ID:	CAD983670845
Name:	RECOLOGY MOUNTAIN VIEW
Address:	935 TERRA BELLA AVE
Address 2:	Not reported
City,State,Zip:	MOUNTAIN VIEW, CA 940430000
Telephone:	Not reported
Contact:	RECOLOGY MOUNTAIN VIEW
Contact Telephone:	4152863523
Contact Email:	CGIBSON@RECOLOGY.COM
Transporter 1 EPA ID:	CAR000070540
Transporter Name:	ADVANCED CHEMICAL TRANSPORT LLC
Transporter 1 Emergency Number:	4085485050
Transporter 2 EPA ID:	CAR000181560
Transporter Name 2:	REMEDIAL TRANSPORTATION SERVICES INC DBA RTS
Transporter 2 Emergency Number:	6617461132
TSDF EPA ID:	NMD002208627
TSDF Name:	ADVANCED CHEMICAL TREATMENT
TSDF Address 1:	6133 EDITH BLVD. NE
TSDF Address 2:	Not reported
TSDF City,State,Zip:	ALBUQUERQUE, NM 87107
TSDF Telephone:	5052922572
TSDFA EPA ID:	Not reported
Waste Code Description:	612 - Not reported
RCRA Code:	Not reported
Meth Code:	H141 - Not reported
Quantity Tons:	0.0305
Waste Quantity:	61
Quantity Unit:	P

Year:	2024
EM Manifest ID:	Not reported
Shipment Date:	7/22/2024
Shipment Date:	7/22/2024
Receipt Date:	8/12/2024
Manifest Number:	019287641FLE
Generator EPA ID:	CAD983670845
Name:	RECOLOGY MOUNTAIN VIEW
Address:	935 TERRA BELLA AVE
Address 2:	Not reported
City,State,Zip:	MOUNTAIN VIEW, CA 940430000
Telephone:	Not reported
Contact:	RECOLOGY MOUNTAIN VIEW
Contact Telephone:	4152863523
Contact Email:	CGIBSON@RECOLOGY.COM
Transporter 1 EPA ID:	CAR000070540
Transporter Name:	ADVANCED CHEMICAL TRANSPORT LLC
Transporter 1 Emergency Number:	4085485050
Transporter 2 EPA ID:	CAR000181560
Transporter Name 2:	REMEDIAL TRANSPORTATION SERVICES INC DBA RTS
Transporter 2 Emergency Number:	6617461132
TSDF EPA ID:	NMD002208627
TSDF Name:	ADVANCED CHEMICAL TREATMENT
TSDF Address 1:	6133 EDITH BLVD. NE
TSDF Address 2:	Not reported
TSDF City,State,Zip:	ALBUQUERQUE, NM 87107

RECOLOGY SOUTH BAY (Continued) **1000857641**

TSDF Telephone:	5052922572
TSDFA EPA ID:	Not reported
Waste Code Description:	612 - Not reported
RCRA Code:	Not reported
Meth Code:	H141 - Not reported
Quantity Tons:	0.0865
Waste Quantity:	173
Quantity Unit:	P
Year:	2024
EM Manifest ID:	Not reported
Shipment Date:	7/22/2024
Shipment Date:	7/22/2024
Receipt Date:	8/12/2024
Manifest Number:	019287641FLE
Generator EPA ID:	CAD983670845
Name:	RECOLOGY MOUNTAIN VIEW
Address:	935 TERRA BELLA AVE
Address 2:	Not reported
City,State,Zip:	MOUNTAIN VIEW, CA 940430000
Telephone:	Not reported
Contact:	RECOLOGY MOUNTAIN VIEW
Contact Telephone:	4152863523
Contact Email:	CGIBSON@RECOLOGY.COM
Transporter 1 EPA ID:	CAR000070540
Transporter Name:	ADVANCED CHEMICAL TRANSPORT LLC
Transporter 1 Emergency Number:	4085485050
Transporter 2 EPA ID:	CAR000181560
Transporter Name 2:	REMEDIAL TRANSPORTATION SERVICES INC DBA RTS
Transporter 2 Emergency Number:	6617461132
TSDF EPA ID:	NMD002208627
TSDF Name:	ADVANCED CHEMICAL TREATMENT
TSDF Address 1:	6133 EDITH BLVD. NE
TSDF Address 2:	Not reported
TSDF City,State,Zip:	ALBUQUERQUE, NM 87107
TSDF Telephone:	5052922572
TSDFA EPA ID:	Not reported
Waste Code Description:	612 - Not reported
RCRA Code:	Not reported
Meth Code:	H141 - Not reported
Quantity Tons:	0.093
Waste Quantity:	186
Quantity Unit:	P
Year:	2024
EM Manifest ID:	Not reported
Shipment Date:	7/22/2024
Shipment Date:	7/22/2024
Receipt Date:	8/12/2024
Manifest Number:	019287641FLE
Generator EPA ID:	CAD983670845
Name:	RECOLOGY MOUNTAIN VIEW
Address:	935 TERRA BELLA AVE
Address 2:	Not reported
City,State,Zip:	MOUNTAIN VIEW, CA 940430000
Telephone:	Not reported
Contact:	RECOLOGY MOUNTAIN VIEW

RECOLOGY SOUTH BAY (Continued) **1000857641**

Contact Telephone:	4152863523
Contact Email:	CGIBSON@RECOLOGY.COM
Transporter 1 EPA ID:	CAR000070540
Transporter Name:	ADVANCED CHEMICAL TRANSPORT LLC
Transporter 1 Emergency Number:	4085485050
Transporter 2 EPA ID:	CAR000181560
Transporter Name 2:	REMEDIAL TRANSPORTATION SERVICES INC DBA RTS
Transporter 2 Emergency Number:	6617461132
TSDF EPA ID:	NMD002208627
TSDF Name:	ADVANCED CHEMICAL TREATMENT
TSDF Address 1:	6133 EDITH BLVD. NE
TSDF Address 2:	Not reported
TSDF City,State,Zip:	ALBUQUERQUE, NM 87107
TSDF Telephone:	5052922572
TSDFA EPA ID:	Not reported
Waste Code Description:	612 - Not reported
RCRA Code:	Not reported
Meth Code:	H141 - Not reported
Quantity Tons:	0.0255
Waste Quantity:	51
Quantity Unit:	P

Year:	2024
EM Manifest ID:	Not reported
Shipment Date:	4/17/2024
Shipment Date:	4/17/2024
Receipt Date:	5/1/2024
Manifest Number:	019227954FLE
Generator EPA ID:	CAD983670845
Name:	RECOLOGY MOUNTAIN VIEW
Address:	935 TERRA BELLA AVE
Address 2:	Not reported
City,State,Zip:	MOUNTAIN VIEW, CA 940430000
Telephone:	Not reported
Contact:	RECOLOGY MOUNTAIN VIEW
Contact Telephone:	4152863523
Contact Email:	CGIBSON@RECOLOGY.COM
Transporter 1 EPA ID:	CAR000070540
Transporter Name:	ADVANCED CHEMICAL TRANSPORT LLC
Transporter 1 Emergency Number:	4085485050
Transporter 2 EPA ID:	CAR000181560
Transporter Name 2:	REMEDIAL TRANSPORTATION SERVICES INC DBA RTS
Transporter 2 Emergency Number:	6617461132
TSDF EPA ID:	NMD002208627
TSDF Name:	ADVANCED CHEMICAL TREATMENT
TSDF Address 1:	6133 EDITH BLVD. NE
TSDF Address 2:	Not reported
TSDF City,State,Zip:	ALBUQUERQUE, NM 87107
TSDF Telephone:	5052922572
TSDFA EPA ID:	Not reported
Waste Code Description:	612 - Not reported
RCRA Code:	Not reported
Meth Code:	H141 - Not reported
Quantity Tons:	0.0925
Waste Quantity:	185
Quantity Unit:	P

RECOLOGY SOUTH BAY (Continued) **1000857641**

Year:	2024
EM Manifest ID:	Not reported
Shipment Date:	10/3/2024
Shipment Date:	10/3/2024
Receipt Date:	10/15/2024
Manifest Number:	019838448FLE
Generator EPA ID:	CAD983670845
Name:	RECOLOGY MOUNTAIN VIEW
Address:	935 TERRA BELLA AVE
Address 2:	Not reported
City,State,Zip:	MOUNTAIN VIEW, CA 940430000
Telephone:	Not reported
Contact:	RECOLOGY MOUNTAIN VIEW
Contact Telephone:	4152863523
Contact Email:	CGIBSON@RECOLOGY.COM
Transporter 1 EPA ID:	CAR000070540
Transporter Name:	ADVANCED CHEMICAL TRANSPORT LLC
Transporter 1 Emergency Number:	4085485050
Transporter 2 EPA ID:	CAR000181560
Transporter Name 2:	REMEDIAL TRANSPORTATION SERVICES INC DBA RTS
Transporter 2 Emergency Number:	6617461132
TSDF EPA ID:	NMD002208627
TSDF Name:	ADVANCED CHEMICAL TREATMENT
TSDF Address 1:	6133 EDITH BLVD. NE
TSDF Address 2:	Not reported
TSDF City,State,Zip:	ALBUQUERQUE, NM 87107
TSDF Telephone:	5052922572
TSDFA EPA ID:	Not reported
Waste Code Description:	612 - Not reported
RCRA Code:	Not reported
Meth Code:	H141 - Not reported
Quantity Tons:	0.0415
Waste Quantity:	83
Quantity Unit:	P

Additional Information:

Year:	2021
EM Manifest ID:	Not reported
Shipment Date:	11/23/2020
Shipment Date:	11/23/2020
Receipt Date:	12/3/2020
Manifest Number:	015424698FLE
Generator EPA ID:	CAD983670845
Name:	RECOLOGY SOUTH BAY
Address:	935 TERRA BELLA AVE
Address 2:	Not reported
City,State,Zip:	MOUNTAIN VIEW 94043
Telephone:	Not reported
Contact:	Mike King
Contact Telephone:	408-588-7200
Contact Email:	Not reported
Transporter 1 EPA ID:	MAD039322250
Transporter Name:	Not reported
Transporter 1 Emergency Number:	Not reported
Transporter 2 EPA ID:	MAD039322250
Transporter Name 2:	Not reported
Transporter 2 Emergency Number:	Not reported

RECOLOGY SOUTH BAY (Continued) **1000857641**

TSDF EPA ID:	UTD981552177
TSDF Name:	Clean Harbors Aragonite LLC
TSDF Address 1:	11600 North Aptus Road
TSDF Address 2:	Not reported
TSDF City,State,Zip:	Grantsville 84029
TSDF Telephone:	Not reported
TSDFA EPA ID:	Not reported
Waste Code Description:	- Not reported
RCRA Code:	Not reported
Meth Code:	- Not reported
Quantity Tons:	Not reported
Waste Quantity:	Not reported
Quantity Unit:	Not reported

Year:	2021
EM Manifest ID:	Not reported
Shipment Date:	11/23/2020
Shipment Date:	11/23/2020
Receipt Date:	12/3/2020
Manifest Number:	015424698FLE
Generator EPA ID:	CAD983670845
Name:	RECOLOGY SOUTH BAY
Address:	935 TERRA BELLA AVE
Address 2:	Not reported
City,State,Zip:	MOUNTAIN VIEW 94043
Telephone:	Not reported
Contact:	Mike King
Contact Telephone:	408-588-7200
Contact Email:	Not reported
Transporter 1 EPA ID:	MAD039322250
Transporter Name:	Not reported
Transporter 1 Emergency Number:	Not reported
Transporter 2 EPA ID:	MAD039322250
Transporter Name 2:	Not reported
Transporter 2 Emergency Number:	Not reported
TSDF EPA ID:	UTD981552177
TSDF Name:	Clean Harbors Aragonite LLC
TSDF Address 1:	11600 North Aptus Road
TSDF Address 2:	Not reported
TSDF City,State,Zip:	Grantsville 84029
TSDF Telephone:	Not reported
TSDFA EPA ID:	Not reported
Waste Code Description:	- Not reported
RCRA Code:	Not reported
Meth Code:	- Not reported
Quantity Tons:	Not reported
Waste Quantity:	Not reported
Quantity Unit:	Not reported

Additional Information:

Year:	2020
EM Manifest ID:	Not reported
Shipment Date:	11/23/2020
Shipment Date:	11/23/2020
Receipt Date:	12/3/2020
Manifest Number:	015424698FLE
Generator EPA ID:	CAD983670845

RECOLOGY SOUTH BAY (Continued) **1000857641**

Name:	RECOLOGY SOUTH BAY
Address:	935 TERRA BELLA AVE
Address 2:	Not reported
City,State,Zip:	MOUNTAIN VIEW 94043
Telephone:	Not reported
Contact:	Mike King
Contact Telephone:	408-588-7200
Contact Email:	Not reported
Transporter 1 EPA ID:	MAD039322250
Transporter Name:	Not reported
Transporter 1 Emergency Number:	Not reported
Transporter 2 EPA ID:	MAD039322250
Transporter Name 2:	Not reported
Transporter 2 Emergency Number:	Not reported
TSDF EPA ID:	UTD981552177
TSDF Name:	Clean Harbors Aragonite LLC
TSDF Address 1:	11600 North Aptus Road
TSDF Address 2:	Not reported
TSDF City,State,Zip:	Grantsville 84029
TSDF Telephone:	Not reported
TSDFA EPA ID:	Not reported
Waste Code Description:	- Not reported
RCRA Code:	Not reported
Meth Code:	- Not reported
Quantity Tons:	Not reported
Waste Quantity:	Not reported
Quantity Unit:	Not reported

Year:	2020
EM Manifest ID:	Not reported
Shipment Date:	11/23/2020
Shipment Date:	11/23/2020
Receipt Date:	12/3/2020
Manifest Number:	015424698FLE
Generator EPA ID:	CAD983670845
Name:	RECOLOGY SOUTH BAY
Address:	935 TERRA BELLA AVE
Address 2:	Not reported
City,State,Zip:	MOUNTAIN VIEW 94043
Telephone:	Not reported
Contact:	Mike King
Contact Telephone:	408-588-7200
Contact Email:	Not reported
Transporter 1 EPA ID:	MAD039322250
Transporter Name:	Not reported
Transporter 1 Emergency Number:	Not reported
Transporter 2 EPA ID:	MAD039322250
Transporter Name 2:	Not reported
Transporter 2 Emergency Number:	Not reported
TSDF EPA ID:	UTD981552177
TSDF Name:	Clean Harbors Aragonite LLC
TSDF Address 1:	11600 North Aptus Road
TSDF Address 2:	Not reported
TSDF City,State,Zip:	Grantsville 84029
TSDF Telephone:	Not reported
TSDFA EPA ID:	Not reported
Waste Code Description:	- Not reported

RECOLOGY SOUTH BAY (Continued) **1000857641**

RCRA Code: Not reported
Meth Code: - Not reported
Quantity Tons: Not reported
Waste Quantity: Not reported
Quantity Unit: Not reported

Additional Information:
Year: 2018
EM Manifest ID: 184272
Shipment Date: 10/31/2018
Shipment Date: 10/31/2018
Receipt Date: 11/5/2018
Manifest Number: 012700810FLE
Generator EPA ID: CAD983670845
Name: RECOLOGY SOUTH BAY
Address: 935 TERRA BELLA AVE
Address 2: Not reported
City,State,Zip: MOUNTAIN VIEW 94043
Telephone: 800-483-3718
Contact: Mike King
Contact Telephone: 408-588-7200
Contact Email: Not reported
Transporter 1 EPA ID: MAD039322250
Transporter Name: Not reported
Transporter 1 Emergency Number: Not reported
Transporter 2 EPA ID: MAD039322250
Transporter Name 2: Not reported
Transporter 2 Emergency Number: Not reported
TSDF EPA ID: CAD059494310
TSDF Name: Clean Harbors San Jose LLC
TSDF Address 1: 1021 Berryessa Road
TSDF Address 2: Not reported
TSDF City,State,Zip: San Jose 95133
TSDF Telephone: 800-483-3718
TSDFA EPA ID: Not reported
Waste Code Description: - Not reported
RCRA Code: Not reported
Meth Code: - Not reported
Quantity Tons: Not reported
Waste Quantity: Not reported
Quantity Unit: Not reported

Federal:
Year: 2018
EM Manifest ID: 184272
Generator EPA ID: CAD983670845
Shipment Date: 2018-10-31
Manifest Number: 012700810FLE
Line Number: 1
Method Code: H141
Quantity Tons: 0.00600
Quantity Waste: 12.000000
Quantity Unit: P
Number of Containers: 1
Type of Container: Fiberboard or plastic drums, barrels, kegs
Quantity Type: Pounds
Federal Code: D001

RECOLOGY SOUTH BAY (Continued) **1000857641**

Year:	2018
EM Manifest ID:	184272
Generator EPA ID:	CAD983670845
Shipment Date:	2018-10-31
Manifest Number:	012700810FLE
Line Number:	2
Method Code:	H141
Quantity Tons:	0.07000
Quantity Waste:	140.000000
Quantity Unit:	P
Number of Containers:	1
Type of Container:	Fiberboard or plastic drums, barrels, kegs
Quantity Type:	Pounds
Federal Code:	D001

State:

Year:	2018
EM Manifest ID:	184272
Generator EPA ID:	CAD983670845
Shipment Date:	2018-10-31
Manifest Number:	012700810FLE
Line Number:	1
Method Code:	H141
Quantity Tons:	0.00600
Quantity Waste:	12.000000
Quantity Unit:	P
Number of Containers:	1
Type of Container:	Fiberboard or plastic drums, barrels, kegs
Quantity Type:	Pounds
State Code:	612

Year:	2018
EM Manifest ID:	184272
Generator EPA ID:	CAD983670845
Shipment Date:	2018-10-31
Manifest Number:	012700810FLE
Line Number:	2
Method Code:	H141
Quantity Tons:	0.07000
Quantity Waste:	140.000000
Quantity Unit:	P
Number of Containers:	1
Type of Container:	Fiberboard or plastic drums, barrels, kegs
Quantity Type:	Pounds
State Code:	612

Year:	2018
EM Manifest ID:	184272
Generator EPA ID:	CAD983670845
Shipment Date:	2018-10-31
Manifest Number:	012700810FLE
Line Number:	3
Method Code:	H141
Quantity Tons:	0.11750
Quantity Waste:	235.000000
Quantity Unit:	P
Number of Containers:	2

RECOLOGY SOUTH BAY (Continued) **1000857641**

Type of Container: Fiberboard or plastic drums, barrels, kegs
Quantity Type: Pounds
State Code: 612

Year: 2018
EM Manifest ID: 010908044FLE20171024_D_1
Shipment Date: 10/24/2017
Shipment Date: 10/24/2017
Receipt Date: 10/30/2017
Manifest Number: 010908044FLE
Generator EPA ID: CAD983670845
Name: RECOLOGY SOUTH BAY
Address: Not reported
Address 2: Not reported
City,State,Zip: Not reported
Telephone: Not reported
Contact: Not reported
Contact Telephone: Not reported
Contact Email: Not reported
Transporter 1 EPA ID: MAD039322250
Transporter Name: Not reported
Transporter 1 Emergency Number: Not reported
Transporter 2 EPA ID: MOD095038998
Transporter Name 2: Not reported
Transporter 2 Emergency Number: Not reported
TSDF EPA ID: UTD981552177
TSDF Name: CLEAN HARBORS ARAGONITE LLC
TSDF Address 1: Not reported
TSDF Address 2: Not reported
TSDF City,State,Zip: Not reported
TSDF Telephone: Not reported
TSDFA EPA ID: Not reported
Waste Code Description: - Not reported
RCRA Code: Not reported
Meth Code: - Not reported
Quantity Tons: Not reported
Waste Quantity: Not reported
Quantity Unit: Not reported

State:
Year: 2018
EM Manifest ID: 010908044FLE20171024_D_1
Generator EPA ID: CAD983670845
Shipment Date: 2017-10-24
Manifest Number: 010908044FLE
Line Number: 1
Method Code: H141
Quantity Tons: 0.01100
Quantity Waste: 22.000000
Quantity Unit: P
Number of Containers: 1
Type of Container: NULL
Quantity Type: NULL
State Code: 612

Year: 2018
EM Manifest ID: 010908044FLE20171024_D_1

RECOLOGY SOUTH BAY (Continued) **1000857641**

Generator EPA ID:	CAD983670845
Shipment Date:	2017-10-24
Manifest Number:	010908044FLE
Line Number:	2
Method Code:	H040
Quantity Tons:	0.07700
Quantity Waste:	154.000000
Quantity Unit:	P
Number of Containers:	1
Type of Container:	NULL
Quantity Type:	NULL
State Code:	612

Additional Information:

Year:	2017
Gen EPA ID:	CAD983670845
Shipment Date:	20171024
Creation Date:	7/11/2018 18:32:18
Receipt Date:	20171030
Manifest ID:	010908044FLE
Trans EPA ID:	MAD039322250
Trans Name:	CLEAN HARBORS ENVIRONMENTAL SERVICES INC
Trans 2 EPA ID:	MOD095038998
Trans 2 Name:	TSMT
TSDF EPA ID:	UTD981552177
Trans Name:	CLEAN HARBORS ARAGONITE LLC
TSDF Alt EPA ID:	Not reported
TSDF Alt Name:	Not reported
Waste Code Description:	612 - Household waste
RCRA Code:	Not reported
Meth Code:	H040 - Incineration--Thermal Destruction Other Than Use As A Fuel
Quantity Tons:	0.077
Waste Quantity:	154
Quantity Unit:	P
Additional Code 1:	Not reported
Additional Code 2:	Not reported
Additional Code 3:	Not reported
Additional Code 4:	Not reported
Additional Code 5:	Not reported

Shipment Date:	20171024
Creation Date:	7/11/2018 18:32:18
Receipt Date:	20171030
Manifest ID:	010908044FLE
Trans EPA ID:	MAD039322250
Trans Name:	CLEAN HARBORS ENVIRONMENTAL SERVICES INC
Trans 2 EPA ID:	MOD095038998
Trans 2 Name:	TSMT
TSDF EPA ID:	UTD981552177
Trans Name:	CLEAN HARBORS ARAGONITE LLC
TSDF Alt EPA ID:	Not reported
TSDF Alt Name:	Not reported
Waste Code Description:	612 - Household waste
RCRA Code:	Not reported
Meth Code:	H141 - Storage, Bulking, And/Or Transfer Off Site--No

RECOLOGY SOUTH BAY (Continued) **1000857641**

	Treatment/Reovery (H010-H129) Or (H131-H135)
Quantity Tons:	0.011
Waste Quantity:	22
Quantity Unit:	P
Additional Code 1:	Not reported
Additional Code 2:	Not reported
Additional Code 3:	Not reported
Additional Code 4:	Not reported
Additional Code 5:	Not reported

Additional Information:

Year:	2015
Gen EPA ID:	CAD983670845
Shipment Date:	20151020
Creation Date:	Not reported
Receipt Date:	Not reported
Manifest ID:	009025665FLE
Trans EPA ID:	MAD039322250
Trans Name:	CLEAN HARBORS ENVIRONMENTAL SERVICE INC
Trans 2 EPA ID:	Not reported
Trans 2 Name:	Not reported
TSDF EPA ID:	CAD059494310
Trans Name:	CLEAN HARBORS SAN JOSE LLC
TSDF Alt EPA ID:	Not reported
TSDF Alt Name:	Not reported
Waste Code Description:	612 - Household waste
RCRA Code:	Not reported
Meth Code:	H141 - Storage, Bulking, And/Or Transfer Off Site--No Treatment/Reovery (H010-H129) Or (H131-H135)
Quantity Tons:	0.0625
Waste Quantity:	125
Quantity Unit:	P
Additional Code 1:	Not reported
Additional Code 2:	Not reported
Additional Code 3:	Not reported
Additional Code 4:	Not reported
Additional Code 5:	Not reported
Shipment Date:	20151020
Creation Date:	Not reported
Receipt Date:	Not reported
Manifest ID:	009025665FLE
Trans EPA ID:	MAD039322250
Trans Name:	CLEAN HARBORS ENVIRONMENTAL SERVICE INC
Trans 2 EPA ID:	Not reported
Trans 2 Name:	Not reported
TSDF EPA ID:	CAD059494310
Trans Name:	CLEAN HARBORS SAN JOSE LLC
TSDF Alt EPA ID:	Not reported
TSDF Alt Name:	Not reported
Waste Code Description:	612 - Household waste
RCRA Code:	Not reported
Meth Code:	H141 - Storage, Bulking, And/Or Transfer Off Site--No Treatment/Reovery (H010-H129) Or (H131-H135)
Quantity Tons:	0.006
Waste Quantity:	12

RECOLOGY SOUTH BAY (Continued) **1000857641**

Quantity Unit:	P
Additional Code 1:	Not reported
Additional Code 2:	Not reported
Additional Code 3:	Not reported
Additional Code 4:	Not reported
Additional Code 5:	Not reported
Shipment Date:	20151020
Creation Date:	Not reported
Receipt Date:	Not reported
Manifest ID:	009025665FLE
Trans EPA ID:	MAD039322250
Trans Name:	CLEAN HARBORS ENVIRONMENTAL SERVICE INC
Trans 2 EPA ID:	Not reported
Trans 2 Name:	Not reported
TSDF EPA ID:	CAD059494310
Trans Name:	CLEAN HARBORS SAN JOSE LLC
TSDF Alt EPA ID:	Not reported
TSDF Alt Name:	Not reported
Waste Code Description:	612 - Household waste
RCRA Code:	Not reported
Meth Code:	H141 - Storage, Bulking, And/Or Transfer Off Site--No Treatment/Reovery (H010-H129) Or (H131-H135)
Quantity Tons:	0.004
Waste Quantity:	8
Quantity Unit:	P
Additional Code 1:	Not reported
Additional Code 2:	Not reported
Additional Code 3:	Not reported
Additional Code 4:	Not reported
Additional Code 5:	Not reported
Shipment Date:	20151020
Creation Date:	2/5/2016 22:15:30
Receipt Date:	20151028
Manifest ID:	009025665FLE
Trans EPA ID:	MAD039322250
Trans Name:	CLEAN HARBORS ENVIRONMENTAL SERVICE INC
Trans 2 EPA ID:	Not reported
Trans 2 Name:	Not reported
TSDF EPA ID:	CAD059494310
Trans Name:	CLEAN HARBORS SAN JOSE LLC
TSDF Alt EPA ID:	Not reported
TSDF Alt Name:	Not reported
Waste Code Description:	612 - Household waste
RCRA Code:	Not reported
Meth Code:	H141 - Storage, Bulking, And/Or Transfer Off Site--No Treatment/Reovery (H010-H129) Or (H131-H135)
Quantity Tons:	0.14
Waste Quantity:	280
Quantity Unit:	P
Additional Code 1:	Not reported
Additional Code 2:	Not reported
Additional Code 3:	Not reported
Additional Code 4:	Not reported
Additional Code 5:	Not reported

RECOLOGY SOUTH BAY (Continued) **1000857641**

Shipment Date:	20151020
Creation Date:	2/5/2016 22:15:30
Receipt Date:	20151028
Manifest ID:	009025665FLE
Trans EPA ID:	MAD039322250
Trans Name:	CLEAN HARBORS ENVIRONMENTAL SERVICE INC
Trans 2 EPA ID:	Not reported
Trans 2 Name:	Not reported
TSDF EPA ID:	CAD059494310
Trans Name:	CLEAN HARBORS SAN JOSE LLC
TSDF Alt EPA ID:	Not reported
TSDF Alt Name:	Not reported
Waste Code Description:	612 - Household waste
RCRA Code:	Not reported
Meth Code:	H141 - Storage, Bulking, And/Or Transfer Off Site--No Treatment/Reovery (H010-H129) Or (H131-H135)
Quantity Tons:	0.2
Waste Quantity:	400
Quantity Unit:	P
Additional Code 1:	Not reported
Additional Code 2:	Not reported
Additional Code 3:	Not reported
Additional Code 4:	Not reported
Additional Code 5:	Not reported

Shipment Date:	20151020
Creation Date:	2/5/2016 22:15:30
Receipt Date:	20151028
Manifest ID:	009025665FLE
Trans EPA ID:	MAD039322250
Trans Name:	CLEAN HARBORS ENVIRONMENTAL SERVICE INC
Trans 2 EPA ID:	Not reported
Trans 2 Name:	Not reported
TSDF EPA ID:	CAD059494310
Trans Name:	CLEAN HARBORS SAN JOSE LLC
TSDF Alt EPA ID:	Not reported
TSDF Alt Name:	Not reported
Waste Code Description:	612 - Household waste
RCRA Code:	Not reported
Meth Code:	H141 - Storage, Bulking, And/Or Transfer Off Site--No Treatment/Reovery (H010-H129) Or (H131-H135)
Quantity Tons:	0.11
Waste Quantity:	220
Quantity Unit:	P
Additional Code 1:	Not reported
Additional Code 2:	Not reported
Additional Code 3:	Not reported
Additional Code 4:	Not reported
Additional Code 5:	Not reported

Shipment Date:	20151020
Creation Date:	2/5/2016 22:15:30
Receipt Date:	20151028
Manifest ID:	009025665FLE
Trans EPA ID:	MAD039322250
Trans Name:	CLEAN HARBORS ENVIRONMENTAL SERVICE INC
Trans 2 EPA ID:	Not reported

RECOLOGY SOUTH BAY (Continued) **1000857641**

Trans 2 Name: Not reported
TSDF EPA ID: CAD059494310
Trans Name: CLEAN HARBORS SAN JOSE LLC
TSDF Alt EPA ID: Not reported
TSDF Alt Name: Not reported
Waste Code Description: 612 - Household waste
RCRA Code: Not reported
Meth Code: H141 - Storage, Bulking, And/Or Transfer Off Site--No Treatment/Reovery (H010-H129) Or (H131-H135)
Quantity Tons: 0.0125
Waste Quantity: 25
Quantity Unit: P
Additional Code 1: Not reported
Additional Code 2: Not reported
Additional Code 3: Not reported
Additional Code 4: Not reported
Additional Code 5: Not reported

Additional Information:
Year: 2008
Gen EPA ID: CAD983670845

Shipment Date: 20081217
Creation Date: 2/4/2009 18:30:27
Receipt Date: 20081217
Manifest ID: 004010321JJK
Trans EPA ID: CAD982413262
Trans Name: EVERGREEN ENVIRONMENTAL SERVICES
Trans 2 EPA ID: Not reported
Trans 2 Name: Not reported
TSDF EPA ID: CAD980887418
Trans Name: EVERGREEN OIL INC
TSDF Alt EPA ID: Not reported
TSDF Alt Name: Not reported
Waste Code Description: 223 - Unspecified oil-containing waste
RCRA Code: Not reported
Meth Code: H135 - Discharge To Sewer/Potw Or Npdes(With Prior Storage--With Or Without Treatment)
Quantity Tons: 0.97995
Waste Quantity: 235
Quantity Unit: G
Additional Code 1: Not reported
Additional Code 2: Not reported
Additional Code 3: Not reported
Additional Code 4: Not reported
Additional Code 5: Not reported

Shipment Date: 20081111
Creation Date: 12/11/2008 18:30:44
Receipt Date: 20081111
Manifest ID: 004478224JJK
Trans EPA ID: CAD982413262
Trans Name: EVERGREEN ENVIRONMENTAL SERVICES
Trans 2 EPA ID: Not reported
Trans 2 Name: Not reported
TSDF EPA ID: CAD980887418
Trans Name: EVERGREEN OIL INC

RECOLOGY SOUTH BAY (Continued) **1000857641**

TSDF Alt EPA ID:	Not reported
TSDF Alt Name:	Not reported
Waste Code Description:	221 - Waste oil and mixed oil
RCRA Code:	Not reported
Meth Code:	H141 - Storage, Bulking, And/Or Transfer Off Site--No Treatment/Reovery (H010-H129) Or (H131-H135)
Quantity Tons:	0.931
Waste Quantity:	245
Quantity Unit:	G
Additional Code 1:	Not reported
Additional Code 2:	Not reported
Additional Code 3:	Not reported
Additional Code 4:	Not reported
Additional Code 5:	Not reported
Shipment Date:	20080910
Creation Date:	10/13/2008 18:30:47
Receipt Date:	20080910
Manifest ID:	004474456JJK
Trans EPA ID:	CAD982413262
Trans Name:	EVERGREEN ENVIRONMENTAL SERVICES
Trans 2 EPA ID:	Not reported
Trans 2 Name:	Not reported
TSDF EPA ID:	CAD980887418
Trans Name:	EVERGREEN OIL INC
TSDF Alt EPA ID:	Not reported
TSDF Alt Name:	Not reported
Waste Code Description:	223 - Unspecified oil-containing waste
RCRA Code:	Not reported
Meth Code:	H141 - Storage, Bulking, And/Or Transfer Off Site--No Treatment/Reovery (H010-H129) Or (H131-H135)
Quantity Tons:	0.9591
Waste Quantity:	230
Quantity Unit:	G
Additional Code 1:	Not reported
Additional Code 2:	Not reported
Additional Code 3:	Not reported
Additional Code 4:	Not reported
Additional Code 5:	Not reported
Shipment Date:	20080613
Creation Date:	8/8/2008 18:30:29
Receipt Date:	20080613
Manifest ID:	003779474JJK
Trans EPA ID:	CAD982413262
Trans Name:	EVERGREEN ENVIRONMENTAL SERVICES
Trans 2 EPA ID:	Not reported
Trans 2 Name:	Not reported
TSDF EPA ID:	CAD980887418
Trans Name:	EVERGREEN OIL INC
TSDF Alt EPA ID:	Not reported
TSDF Alt Name:	Not reported
Waste Code Description:	223 - Unspecified oil-containing waste
RCRA Code:	Not reported
Meth Code:	H135 - Discharge To Sewer/Potw Or Npdes(With Prior Storage--With Or Without Treatment)
Quantity Tons:	0.7089

RECOLOGY SOUTH BAY (Continued) **1000857641**

Waste Quantity:	170
Quantity Unit:	G
Additional Code 1:	Not reported
Additional Code 2:	Not reported
Additional Code 3:	Not reported
Additional Code 4:	Not reported
Additional Code 5:	Not reported
Shipment Date:	20080206
Creation Date:	4/3/2008 18:30:34
Receipt Date:	20080206
Manifest ID:	002476817JJK
Trans EPA ID:	CAD982413262
Trans Name:	EVERGREEN ENVIRONMENTAL SERVICES
Trans 2 EPA ID:	Not reported
Trans 2 Name:	Not reported
TSDF EPA ID:	CAD980887418
Trans Name:	EVERGREEN OIL INC
TSDF Alt EPA ID:	Not reported
TSDF Alt Name:	Not reported
Waste Code Description:	223 - Unspecified oil-containing waste
RCRA Code:	Not reported
Meth Code:	H135 - Discharge To Sewer/Potw Or Npdes(With Prior Storage--With Or Without Treatment)
Quantity Tons:	0.9174
Waste Quantity:	220
Quantity Unit:	G
Additional Code 1:	Not reported
Additional Code 2:	Not reported
Additional Code 3:	Not reported
Additional Code 4:	Not reported
Additional Code 5:	Not reported

Additional Information:

Year:	2007
Gen EPA ID:	CAD983670845
Shipment Date:	20071218
Creation Date:	3/6/2008 18:30:19
Receipt Date:	20071219
Manifest ID:	002476619JJK
Trans EPA ID:	CAD982413262
Trans Name:	EVERGREEN ENVIRONMENTAL SERVICES
Trans 2 EPA ID:	Not reported
Trans 2 Name:	Not reported
TSDF EPA ID:	CAD980887418
Trans Name:	EVERGREEN OIL INC
TSDF Alt EPA ID:	Not reported
TSDF Alt Name:	Not reported
Waste Code Description:	223 - Unspecified oil-containing waste
RCRA Code:	Not reported
Meth Code:	H141 - Storage, Bulking, And/Or Transfer Off Site--No Treatment/Reovery (H010-H129) Or (H131-H135)
Quantity Tons:	1.5012
Waste Quantity:	360
Quantity Unit:	G
Additional Code 1:	Not reported

RECOLOGY SOUTH BAY (Continued) **1000857641**

Additional Code 2:	Not reported
Additional Code 3:	Not reported
Additional Code 4:	Not reported
Additional Code 5:	Not reported
Shipment Date:	20071009
Creation Date:	1/25/2008 18:30:07
Receipt Date:	20071009
Manifest ID:	002587329JJK
Trans EPA ID:	CAD982413262
Trans Name:	EVERGREEN ENVIRONMENTAL SERVICES
Trans 2 EPA ID:	Not reported
Trans 2 Name:	Not reported
TSDF EPA ID:	CAD980887418
Trans Name:	EVERGREEN OIL INC
TSDF Alt EPA ID:	Not reported
TSDF Alt Name:	Not reported
Waste Code Description:	223 - Unspecified oil-containing waste
RCRA Code:	Not reported
Meth Code:	H135 - Discharge To Sewer/Potw Or Npdes(With Prior Storage--With Or Without Treatment)
Quantity Tons:	1.0008
Waste Quantity:	240
Quantity Unit:	G
Additional Code 1:	Not reported
Additional Code 2:	Not reported
Additional Code 3:	Not reported
Additional Code 4:	Not reported
Additional Code 5:	Not reported
Shipment Date:	20070703
Creation Date:	11/3/2007 18:30:43
Receipt Date:	20070703
Manifest ID:	002531124JJK
Trans EPA ID:	CAD982413262
Trans Name:	EVERGREEN ENVIRONMENTAL SERVICES
Trans 2 EPA ID:	Not reported
Trans 2 Name:	Not reported
TSDF EPA ID:	CAD980887418
Trans Name:	EVERGREEN OIL INC
TSDF Alt EPA ID:	Not reported
TSDF Alt Name:	Not reported
Waste Code Description:	223 - Unspecified oil-containing waste
RCRA Code:	Not reported
Meth Code:	H141 - Storage, Bulking, And/Or Transfer Off Site--No Treatment/Reovery (H010-H129) Or (H131-H135)
Quantity Tons:	1.5429
Waste Quantity:	370
Quantity Unit:	G
Additional Code 1:	Not reported
Additional Code 2:	Not reported
Additional Code 3:	Not reported
Additional Code 4:	Not reported
Additional Code 5:	Not reported
Shipment Date:	20070618
Creation Date:	11/3/2007 18:30:36

RECOLOGY SOUTH BAY (Continued) **1000857641**

Receipt Date:	20070618
Manifest ID:	002529486JJK
Trans EPA ID:	CAD982413262
Trans Name:	EVERGREEN ENVIRONMENTAL SERVICES
Trans 2 EPA ID:	Not reported
Trans 2 Name:	Not reported
TSDF EPA ID:	CAD980887418
Trans Name:	EVERGREEN OIL INC
TSDF Alt EPA ID:	Not reported
TSDF Alt Name:	Not reported
Waste Code Description:	223 - Unspecified oil-containing waste
RCRA Code:	Not reported
Meth Code:	H141 - Storage, Bulking, And/Or Transfer Off Site--No Treatment/Reovery (H010-H129) Or (H131-H135)
Quantity Tons:	1.2093
Waste Quantity:	290
Quantity Unit:	G
Additional Code 1:	Not reported
Additional Code 2:	Not reported
Additional Code 3:	Not reported
Additional Code 4:	Not reported
Additional Code 5:	Not reported

Shipment Date:	20070320
Creation Date:	8/23/2007 18:30:05
Receipt Date:	20070320
Manifest ID:	002526572JJK
Trans EPA ID:	CAD982413262
Trans Name:	EVERGREEN ENVIRONMENTAL SERVICES
Trans 2 EPA ID:	Not reported
Trans 2 Name:	Not reported
TSDF EPA ID:	CAD980887418
Trans Name:	EVERGREEN OIL INC
TSDF Alt EPA ID:	Not reported
TSDF Alt Name:	Not reported
Waste Code Description:	223 - Unspecified oil-containing waste
RCRA Code:	Not reported
Meth Code:	H141 - Storage, Bulking, And/Or Transfer Off Site--No Treatment/Reovery (H010-H129) Or (H131-H135)
Quantity Tons:	1.3344
Waste Quantity:	320
Quantity Unit:	G
Additional Code 1:	Not reported
Additional Code 2:	Not reported
Additional Code 3:	Not reported
Additional Code 4:	Not reported
Additional Code 5:	Not reported

Additional Information:

Year:	2006
Gen EPA ID:	CAD983670845

Shipment Date:	20061219
Creation Date:	4/19/2007 18:31:22
Receipt Date:	20061219
Manifest ID:	001819524JJK
Trans EPA ID:	CAD982413262

RECOLOGY SOUTH BAY (Continued) **1000857641**

Trans Name:	EVERGREEN ENVIRONMENTAL SERVICES
Trans 2 EPA ID:	Not reported
Trans 2 Name:	Not reported
TSDF EPA ID:	CAD980887418
Trans Name:	EVERGREEN OIL INC
TSDF Alt EPA ID:	Not reported
TSDF Alt Name:	Not reported
Waste Code Description:	223 - Unspecified oil-containing waste
RCRA Code:	Not reported
Meth Code:	H141 - Storage, Bulking, And/Or Transfer Off Site--No Treatment/Reovery (H010-H129) Or (H131-H135)
Quantity Tons:	1.1676
Waste Quantity:	280
Quantity Unit:	G
Additional Code 1:	Not reported
Additional Code 2:	Not reported
Additional Code 3:	Not reported
Additional Code 4:	Not reported
Additional Code 5:	Not reported
Shipment Date:	20060918
Creation Date:	4/19/2007 18:30:43
Receipt Date:	20060918
Manifest ID:	000900483JJK
Trans EPA ID:	CAD982413262
Trans Name:	EVERGREEN ENVIRONMENTAL SERVICES
Trans 2 EPA ID:	Not reported
Trans 2 Name:	Not reported
TSDF EPA ID:	CAD980887418
Trans Name:	EVERGREEN OIL INC
TSDF Alt EPA ID:	Not reported
TSDF Alt Name:	Not reported
Waste Code Description:	223 - Unspecified oil-containing waste
RCRA Code:	Not reported
Meth Code:	H141 - Storage, Bulking, And/Or Transfer Off Site--No Treatment/Reovery (H010-H129) Or (H131-H135)
Quantity Tons:	0.93825
Waste Quantity:	225
Quantity Unit:	G
Additional Code 1:	Not reported
Additional Code 2:	Not reported
Additional Code 3:	Not reported
Additional Code 4:	Not reported
Additional Code 5:	Not reported
Shipment Date:	20060628
Creation Date:	9/8/2006 18:33:30
Receipt Date:	20060628
Manifest ID:	24730627
Trans EPA ID:	CAD982413262
Trans Name:	EVERGREEN ENVIRONMENTAL SERVICES
Trans 2 EPA ID:	Not reported
Trans 2 Name:	Not reported
TSDF EPA ID:	CAD980887418
Trans Name:	EVERGREEN OIL INC
TSDF Alt EPA ID:	CAD980887418
TSDF Alt Name:	Not reported

RECOLOGY SOUTH BAY (Continued) **1000857641**

Waste Code Description:	221 - Waste oil and mixed oil
RCRA Code:	Not reported
Meth Code:	R01 - Recycler
Quantity Tons:	1.216
Waste Quantity:	320
Quantity Unit:	G
Additional Code 1:	Not reported
Additional Code 2:	Not reported
Additional Code 3:	Not reported
Additional Code 4:	Not reported
Additional Code 5:	Not reported
Shipment Date:	20060313
Creation Date:	7/27/2006 18:38:26
Receipt Date:	20060313
Manifest ID:	24738119
Trans EPA ID:	CAD982413262
Trans Name:	EVERGREEN ENVIRONMENTAL SERVICES
Trans 2 EPA ID:	Not reported
Trans 2 Name:	Not reported
TSDF EPA ID:	CAD980887418
Trans Name:	EVERGREEN OIL INC
TSDF Alt EPA ID:	CAD980887418
TSDF Alt Name:	Not reported
Waste Code Description:	221 - Waste oil and mixed oil
RCRA Code:	Not reported
Meth Code:	R01 - Recycler
Quantity Tons:	1.064
Waste Quantity:	280
Quantity Unit:	G
Additional Code 1:	Not reported
Additional Code 2:	Not reported
Additional Code 3:	Not reported
Additional Code 4:	Not reported
Additional Code 5:	Not reported

Additional Information:

Year:	2005
Gen EPA ID:	CAD983670845
Shipment Date:	20051121
Creation Date:	1/2/2007 18:30:08
Receipt Date:	20051121
Manifest ID:	24734288
Trans EPA ID:	CAD982413262
Trans Name:	EVERGREEN ENVIRONMENTAL SERVICES
Trans 2 EPA ID:	Not reported
Trans 2 Name:	Not reported
TSDF EPA ID:	CAD980887418
Trans Name:	EVERGREEN OIL INC
TSDF Alt EPA ID:	CAD980887418
TSDF Alt Name:	Not reported
Waste Code Description:	221 - Waste oil and mixed oil
RCRA Code:	Not reported
Meth Code:	R01 - Recycler
Quantity Tons:	1.045
Waste Quantity:	275

RECOLOGY SOUTH BAY (Continued) **1000857641**

Quantity Unit:	G
Additional Code 1:	Not reported
Additional Code 2:	Not reported
Additional Code 3:	Not reported
Additional Code 4:	Not reported
Additional Code 5:	Not reported
Shipment Date:	20050826
Creation Date:	4/13/2006 18:45:56
Receipt Date:	20050826
Manifest ID:	23803463
Trans EPA ID:	CAD982413262
Trans Name:	EVERGREEN ENVIRONMENTAL SERVICES
Trans 2 EPA ID:	Not reported
Trans 2 Name:	Not reported
TSDF EPA ID:	CAD980887418
Trans Name:	EVERGREEN OIL INC
TSDF Alt EPA ID:	CAD980887418
TSDF Alt Name:	Not reported
Waste Code Description:	221 - Waste oil and mixed oil
RCRA Code:	Not reported
Meth Code:	R01 - Recycler
Quantity Tons:	1.026
Waste Quantity:	270
Quantity Unit:	G
Additional Code 1:	Not reported
Additional Code 2:	Not reported
Additional Code 3:	Not reported
Additional Code 4:	Not reported
Additional Code 5:	Not reported
Shipment Date:	20050608
Creation Date:	8/17/2005 18:32:59
Receipt Date:	20050609
Manifest ID:	23797348
Trans EPA ID:	CAD982413262
Trans Name:	EVERGREEN ENVIRONMENTAL SERVICES
Trans 2 EPA ID:	Not reported
Trans 2 Name:	Not reported
TSDF EPA ID:	CAD980887418
Trans Name:	EVERGREEN OIL INC
TSDF Alt EPA ID:	CAD980887418
TSDF Alt Name:	Not reported
Waste Code Description:	221 - Waste oil and mixed oil
RCRA Code:	NONE
Meth Code:	R01 - Recycler
Quantity Tons:	1.216
Waste Quantity:	320
Quantity Unit:	G
Additional Code 1:	Not reported
Additional Code 2:	Not reported
Additional Code 3:	Not reported
Additional Code 4:	Not reported
Additional Code 5:	Not reported
Shipment Date:	20050519
Creation Date:	8/17/2005 18:31:07

RECOLOGY SOUTH BAY (Continued) **1000857641**

Receipt Date:	20050519
Manifest ID:	23797460
Trans EPA ID:	CAD982413262
Trans Name:	EVERGREEN ENVIRONMENTAL SERVICES
Trans 2 EPA ID:	Not reported
Trans 2 Name:	Not reported
TSDF EPA ID:	CAD980887418
Trans Name:	EVERGREEN OIL INC
TSDF Alt EPA ID:	CAD980887418
TSDF Alt Name:	Not reported
Waste Code Description:	221 - Waste oil and mixed oil
RCRA Code:	NONE
Meth Code:	R01 - Recycler
Quantity Tons:	1.197
Waste Quantity:	315
Quantity Unit:	G
Additional Code 1:	Not reported
Additional Code 2:	Not reported
Additional Code 3:	Not reported
Additional Code 4:	Not reported
Additional Code 5:	Not reported

Shipment Date:	20050224
Creation Date:	4/29/2005 11:28:07
Receipt Date:	20050224
Manifest ID:	23797521
Trans EPA ID:	CAD982413262
Trans Name:	EVERGREEN ENVIRONMENTAL SERVICES
Trans 2 EPA ID:	Not reported
Trans 2 Name:	Not reported
TSDF EPA ID:	CAD980887418
Trans Name:	EVERGREEN OIL INC
TSDF Alt EPA ID:	CAD980887418
TSDF Alt Name:	Not reported
Waste Code Description:	221 - Waste oil and mixed oil
RCRA Code:	NONE
Meth Code:	R01 - Recycler
Quantity Tons:	0.969
Waste Quantity:	255
Quantity Unit:	G
Additional Code 1:	Not reported
Additional Code 2:	Not reported
Additional Code 3:	Not reported
Additional Code 4:	Not reported
Additional Code 5:	Not reported

NPDES:

Name:	RECOLOGY MOUNTAIN VIEW
Address:	935 TERRA BELLA AVE
City,State,Zip:	MOUNTAIN VIEW, CA 94043
Facility Status:	Active
NPDES Number:	CAS000001
Region:	2
Agency Number:	0
Regulatory Measure ID:	183779
Place ID:	Not reported
Order Number:	97-03-DWQ

RECOLOGY SOUTH BAY (Continued) **1000857641**

WDID:	2 43I002153
Regulatory Measure Type:	Enrollee
Program Type:	Industrial
Adoption Date Of Regulatory Measure:	Not reported
Effective Date Of Regulatory Measure:	03/30/1992
Termination Date Of Regulatory Measure:	Not reported
Expiration Date Of Regulatory Measure:	Not reported
Discharge Address:	935 Terra Bella Ave
Discharge Name:	Recology Mountain View
Discharge City:	Mountain View
Discharge State:	California
Discharge Zip:	94043
Status:	Not reported
Status Date:	Not reported
Operator Name:	Not reported
Operator Address:	Not reported
Operator City:	Not reported
Operator State:	Not reported
Operator Zip:	Not reported

NPDES as of 03/2018:

NPDES Number:	Not reported
Status:	Not reported
Agency Number:	Not reported
Region:	2
Regulatory Measure ID:	183779
Order Number:	Not reported
Regulatory Measure Type:	Industrial
Place ID:	Not reported
WDID:	2 43I002153
Program Type:	Not reported
Adoption Date Of Regulatory Measure:	Not reported
Effective Date Of Regulatory Measure:	Not reported
Expiration Date Of Regulatory Measure:	Not reported
Termination Date Of Regulatory Measure:	Not reported
Discharge Name:	Not reported
Discharge Address:	Not reported
Discharge City:	Not reported
Discharge State:	Not reported
Discharge Zip:	Not reported
Received Date:	05/09/2008
Processed Date:	03/30/1992
Status:	Active
Status Date:	03/30/1992
Place Size:	2
Place Size Unit:	Acres
Contact:	John Zirelli
Contact Title:	GM
Contact Phone:	408-368-1776
Contact Phone Ext:	Not reported
Contact Email:	jzirelli@recology.com
Operator Name:	Recology Mountain View
Operator Address:	935 Terra Bella Ave
Operator City:	Mountain View
Operator State:	California
Operator Zip:	94043
Operator Contact:	John Zirelli
Operator Contact Title:	GM

RECOLOGY SOUTH BAY (Continued) **1000857641**

Operator Contact Phone:	408-368-1776
Operator Contact Phone Ext:	Not reported
Operator Contact Email:	jzirelli@recology.com
Operator Type:	Private Business
Developer:	Not reported
Developer Address:	Not reported
Developer City:	Not reported
Developer State:	California
Developer Zip:	Not reported
Developer Contact:	Not reported
Developer Contact Title:	Not reported
Constype Linear Utility Ind:	Not reported
Emergency Phone:	Not reported
Emergency Phone Ext:	Not reported
Constype Above Ground Ind:	Not reported
Constype Below Ground Ind:	Not reported
Constype Cable Line Ind:	Not reported
Constype Comm Line Ind:	Not reported
Constype Commertial Ind:	Not reported
Constype Electrical Line Ind:	Not reported
Constype Gas Line Ind:	Not reported
Constype Industrial Ind:	Not reported
Constype Other Description:	Not reported
Constype Other Ind:	Not reported
Constype Recons Ind:	Not reported
Constype Residential Ind:	Not reported
Constype Transport Ind:	Not reported
Constype Utility Description:	Not reported
Constype Utility Ind:	Not reported
Constype Water Sewer Ind:	Not reported
Dir Discharge Uswater Ind:	N
Receiving Water Name:	South San Francisco Bay
Certifier:	Kevin Chiapello
Certifier Title:	General Manager
Certification Date:	23-JUN-15
Primary Sic:	4212-Local Trucking Without Storage
Secondary Sic:	5093-Scrap and Waste Materials
Tertiary Sic:	Not reported
NPDES Number:	CAS000001
Status:	Active
Agency Number:	0
Region:	2
Regulatory Measure ID:	183779
Order Number:	97-03-DWQ
Regulatory Measure Type:	Enrollee
Place ID:	Not reported
WDID:	2 43I002153
Program Type:	Industrial
Adoption Date Of Regulatory Measure:	Not reported
Effective Date Of Regulatory Measure:	03/30/1992
Expiration Date Of Regulatory Measure:	Not reported
Termination Date Of Regulatory Measure:	Not reported
Discharge Name:	Recology Mountain View
Discharge Address:	935 Terra Bella Ave
Discharge City:	Mountain View
Discharge State:	California

RECOLOGY SOUTH BAY (Continued) **1000857641**

Discharge Zip:	94043
Received Date:	Not reported
Processed Date:	Not reported
Status:	Not reported
Status Date:	Not reported
Place Size:	Not reported
Place Size Unit:	Not reported
Contact:	Not reported
Contact Title:	Not reported
Contact Phone:	Not reported
Contact Phone Ext:	Not reported
Contact Email:	Not reported
Operator Name:	Not reported
Operator Address:	Not reported
Operator City:	Not reported
Operator State:	Not reported
Operator Zip:	Not reported
Operator Contact:	Not reported
Operator Contact Title:	Not reported
Operator Contact Phone:	Not reported
Operator Contact Phone Ext:	Not reported
Operator Contact Email:	Not reported
Operator Type:	Not reported
Developer:	Not reported
Developer Address:	Not reported
Developer City:	Not reported
Developer State:	Not reported
Developer Zip:	Not reported
Developer Contact:	Not reported
Developer Contact Title:	Not reported
Constype Linear Utility Ind:	Not reported
Emergency Phone:	Not reported
Emergency Phone Ext:	Not reported
Constype Above Ground Ind:	Not reported
Constype Below Ground Ind:	Not reported
Constype Cable Line Ind:	Not reported
Constype Comm Line Ind:	Not reported
Constype Commertial Ind:	Not reported
Constype Electrical Line Ind:	Not reported
Constype Gas Line Ind:	Not reported
Constype Industrial Ind:	Not reported
Constype Other Description:	Not reported
Constype Other Ind:	Not reported
Constype Recons Ind:	Not reported
Constype Residential Ind:	Not reported
Constype Transport Ind:	Not reported
Constype Utility Description:	Not reported
Constype Utility Ind:	Not reported
Constype Water Sewer Ind:	Not reported
Dir Discharge Uswater Ind:	Not reported
Receiving Water Name:	Not reported
Certifier:	Not reported
Certifier Title:	Not reported
Certification Date:	Not reported
Primary Sic:	Not reported
Secondary Sic:	Not reported
Tertiary Sic:	Not reported

RECOLOGY SOUTH BAY (Continued) **1000857641**

Name:	RECOLOGY MOUNTAIN VIEW
Address:	935 TERRA BELLA AVE
City,State,Zip:	MOUNTAIN VIEW, CA 94043
Facility Status:	Not reported
NPDES Number:	Not reported
Region:	Not reported
Agency Number:	Not reported
Regulatory Measure ID:	Not reported
Place ID:	Not reported
Order Number:	Not reported
WDID:	2 43I002153
Regulatory Measure Type:	Industrial
Program Type:	Not reported
Adoption Date Of Regulatory Measure:	Not reported
Effective Date Of Regulatory Measure:	Not reported
Termination Date Of Regulatory Measure:	Not reported
Expiration Date Of Regulatory Measure:	Not reported
Discharge Address:	Not reported
Discharge Name:	Not reported
Discharge City:	Not reported
Discharge State:	Not reported
Discharge Zip:	Not reported
Status:	Active
Status Date:	03/30/1992
Operator Name:	Recology Mountain View
Operator Address:	935 Terra Bella Ave
Operator City:	Mountain View
Operator State:	California
Operator Zip:	94043

NPDES as of 03/2018:

NPDES Number:	Not reported
Status:	Not reported
Agency Number:	Not reported
Region:	2
Regulatory Measure ID:	183779
Order Number:	Not reported
Regulatory Measure Type:	Industrial
Place ID:	Not reported
WDID:	2 43I002153
Program Type:	Not reported
Adoption Date Of Regulatory Measure:	Not reported
Effective Date Of Regulatory Measure:	Not reported
Expiration Date Of Regulatory Measure:	Not reported
Termination Date Of Regulatory Measure:	Not reported
Discharge Name:	Not reported
Discharge Address:	Not reported
Discharge City:	Not reported
Discharge State:	Not reported
Discharge Zip:	Not reported
Received Date:	05/09/2008
Processed Date:	03/30/1992
Status:	Active
Status Date:	03/30/1992
Place Size:	2
Place Size Unit:	Acres
Contact:	John Zirelli
Contact Title:	GM

RECOLOGY SOUTH BAY (Continued) **1000857641**

Contact Phone:	408-368-1776
Contact Phone Ext:	Not reported
Contact Email:	jzirelli@recology.com
Operator Name:	Recology Mountain View
Operator Address:	935 Terra Bella Ave
Operator City:	Mountain View
Operator State:	California
Operator Zip:	94043
Operator Contact:	John Zirelli
Operator Contact Title:	GM
Operator Contact Phone:	408-368-1776
Operator Contact Phone Ext:	Not reported
Operator Contact Email:	jzirelli@recology.com
Operator Type:	Private Business
Developer:	Not reported
Developer Address:	Not reported
Developer City:	Not reported
Developer State:	California
Developer Zip:	Not reported
Developer Contact:	Not reported
Developer Contact Title:	Not reported
Constype Linear Utility Ind:	Not reported
Emergency Phone:	Not reported
Emergency Phone Ext:	Not reported
Constype Above Ground Ind:	Not reported
Constype Below Ground Ind:	Not reported
Constype Cable Line Ind:	Not reported
Constype Comm Line Ind:	Not reported
Constype Commertial Ind:	Not reported
Constype Electrical Line Ind:	Not reported
Constype Gas Line Ind:	Not reported
Constype Industrial Ind:	Not reported
Constype Other Description:	Not reported
Constype Other Ind:	Not reported
Constype Recons Ind:	Not reported
Constype Residential Ind:	Not reported
Constype Transport Ind:	Not reported
Constype Utility Description:	Not reported
Constype Utility Ind:	Not reported
Constype Water Sewer Ind:	Not reported
Dir Discharge Uswater Ind:	N
Receiving Water Name:	South San Francisco Bay
Certifier:	Kevin Chiapello
Certifier Title:	General Manager
Certification Date:	23-JUN-15
Primary Sic:	4212-Local Trucking Without Storage
Secondary Sic:	5093-Scrap and Waste Materials
Tertiary Sic:	Not reported
NPDES Number:	CAS000001
Status:	Active
Agency Number:	0
Region:	2
Regulatory Measure ID:	183779
Order Number:	97-03-DWQ
Regulatory Measure Type:	Enrollee
Place ID:	Not reported

RECOLOGY SOUTH BAY (Continued) **1000857641**

WDID:	2 43I002153
Program Type:	Industrial
Adoption Date Of Regulatory Measure:	Not reported
Effective Date Of Regulatory Measure:	03/30/1992
Expiration Date Of Regulatory Measure:	Not reported
Termination Date Of Regulatory Measure:	Not reported
Discharge Name:	Recology Mountain View
Discharge Address:	935 Terra Bella Ave
Discharge City:	Mountain View
Discharge State:	California
Discharge Zip:	94043
Received Date:	Not reported
Processed Date:	Not reported
Status:	Not reported
Status Date:	Not reported
Place Size:	Not reported
Place Size Unit:	Not reported
Contact:	Not reported
Contact Title:	Not reported
Contact Phone:	Not reported
Contact Phone Ext:	Not reported
Contact Email:	Not reported
Operator Name:	Not reported
Operator Address:	Not reported
Operator City:	Not reported
Operator State:	Not reported
Operator Zip:	Not reported
Operator Contact:	Not reported
Operator Contact Title:	Not reported
Operator Contact Phone:	Not reported
Operator Contact Phone Ext:	Not reported
Operator Contact Email:	Not reported
Operator Type:	Not reported
Developer:	Not reported
Developer Address:	Not reported
Developer City:	Not reported
Developer State:	Not reported
Developer Zip:	Not reported
Developer Contact:	Not reported
Developer Contact Title:	Not reported
Constype Linear Utility Ind:	Not reported
Emergency Phone:	Not reported
Emergency Phone Ext:	Not reported
Constype Above Ground Ind:	Not reported
Constype Below Ground Ind:	Not reported
Constype Cable Line Ind:	Not reported
Constype Comm Line Ind:	Not reported
Constype Commertial Ind:	Not reported
Constype Electrical Line Ind:	Not reported
Constype Gas Line Ind:	Not reported
Constype Industrial Ind:	Not reported
Constype Other Description:	Not reported
Constype Other Ind:	Not reported
Constype Recons Ind:	Not reported
Constype Residential Ind:	Not reported
Constype Transport Ind:	Not reported
Constype Utility Description:	Not reported

RECOLOGY SOUTH BAY (Continued) **1000857641**

Constype Utility Ind:	Not reported
Constype Water Sewer Ind:	Not reported
Dir Discharge Uswater Ind:	Not reported
Receiving Water Name:	Not reported
Certifier:	Not reported
Certifier Title:	Not reported
Certification Date:	Not reported
Primary Sic:	Not reported
Secondary Sic:	Not reported
Tertiary Sic:	Not reported

WDS:

Name:	FOOTHILL DISP CO INC
Address:	935 Terra Bella Ave
City:	MOUNTAIN VIEW
Facility ID:	San Francisco Bay 43I002153
Facility Type:	Industrial - Facility that treats and/or disposes of liquid or semisolid wastes from any servicing, producing, manufacturing or processing operation of whatever nature, including mining, gravel washing, geothermal operations, air conditioning, ship building and repairing, oil production, storage and disposal operations, water pumping.
Facility Status:	Active - Any facility with a continuous or seasonal discharge that is under Waste Discharge Requirements.
NPDES Number:	CAS000001 The 1st 2 characters designate the state. The remaining 7 are assigned by the Regional Board
Subregion:	2
Facility Telephone:	4085887233
Facility Contact:	JOHN CANDAU
Agency Name:	FOOTHILL DISP CO INC
Agency Address:	935 Terra Bella Ave
Agency City,St,Zip:	Mountain View 940431827
Agency Contact:	STEVE FRAGUGLIA
Agency Telephone:	4085887224
Agency Type:	Private
SIC Code:	0
SIC Code 2:	Not reported
Primary Waste Type:	Not reported
Primary Waste:	Not reported
Waste Type2:	Not reported
Waste2:	Not reported
Primary Waste Type:	Not reported
Secondary Waste:	Not reported
Secondary Waste Type:	Not reported
Design Flow:	0
Baseline Flow:	0
Reclamation:	Not reported
POTW:	Not reported
Treat To Water:	Minor Threat to Water Quality. A violation of a regional board order should cause a relatively minor impairment of beneficial uses compared to a major or minor threat. Not: All nurds without a TTWQ will be considered a minor threat to water quality unless coded at a higher Level. A Zero (0) may be used to code those NURDS that are found to represent no threat to water quality.
Complexity:	Category C - Facilities having no waste treatment systems, such as cooling water dischargers or thosewho must comply through best

RECOLOGY SOUTH BAY (Continued) **1000857641**

management practices, facilities with passive waste treatment and disposal systems, such as septic systems with subsurface disposal, or dischargers having waste storage systems with land disposal such as dairy waste ponds.

CIWQS:

Name:	Recology Mountain View
Address:	935 TERRA BELLA AVE
City,State,Zip:	MOUNTAIN VIEW, CA 94043
Agency:	Recology Mountain View
Agency Address:	935 Terra Bella Ave, Mountain View, CA 94043
Place/Project Type:	Industrial - Local Trucking Without Storage
SIC/NAICS:	4212(+)
Region:	2
Program:	INDSTW
Regulatory Measure Status:	Active
Regulatory Measure Type:	Storm water industrial
Order Number:	2014-0057-DWQ
WDID:	2 43I002153
NPDES Number:	CAS000001
Adoption Date:	Not reported
Effective Date:	03/30/1992
Termination Date:	Not reported
Expiration/Review Date:	Not reported
Design Flow:	Not reported
Major/Minor:	Not reported
Complexity:	Not reported
TTWQ:	Not reported
Enforcement Actions within 5 years:	0
Violations within 5 years:	0
Latitude:	37.40845
Longitude:	-122.07176

CERS:

Name:	RECOLOGY MOUNTAIN VIEW
Address:	935 TERRA BELLA AVE
City,State,Zip:	MOUNTAIN VIEW, CA 94043
Site ID:	540506
CERS ID:	224816
CERS Description:	Industrial Facility Storm Water

Affiliation:

Affiliation Type Desc:	Owner/Operator
Entity Name:	Recology Mountain View
Entity Title:	Operator
Affiliation Address:	935 Terra Bella Ave
Affiliation City:	Mountain View
Affiliation State:	CA
Affiliation Country:	Not reported
Affiliation Zip:	94043
Affiliation Phone:	,

G60 **SAM MOOSAVI** **RCRA NonGen / NLR** **1031472637**
SE **765 SAN PABLO DR** **E MANIFEST** **CAC003316065**
< 1/8 **MOUNTAIN VIEW, CA 94043**
0.095 mi.
500 ft. **Site 2 of 7 in cluster G**

Relative: **Higher**
Actual: **43 ft.**

RCRA Listings:

Date Form Received by Agency:		20250228
Handler Name:		Sam Moosavi
Handler Address:		765 San Pablo Dr
Handler City,State,Zip:		MOUNTAIN VIEW, CA 94043
EPA ID:		CAC003316065
Contact Name:		SAM MOOSAVI
Contact Address:		765 SAN PABLO DR
Contact City,State,Zip:		MOUNTAIN VIEW, CA 94043
Contact Telephone:		650-605-7034
Contact Fax:		Not reported
Contact Email:		SAM@PLUMHVAC.COM
Contact Title:		Not reported
EPA Region:		09
Land Type:		Not reported
Federal Waste Generator Description:		Not a generator, verified
Non-Notifier:		Not reported
Biennial Report Cycle:		Not reported
Accessibility:		Not reported
Active Site Indicator:		Not reported
State District Owner:		Not reported
State District:		Not reported
Mailing Address:		Not reported
Mailing City,State,Zip:		Not reported
Owner Name:	Not reported	
Owner Type:		Not reported
Operator Name:	Not reported	
Operator Type:		Not reported
Short-Term Generator Activity:		No
Importer Activity:		No
Mixed Waste Generator:		No
Transporter Activity:		No
Transfer Facility Activity:		No
Recycler Activity with Storage:		No
Small Quantity On-Site Burner Exemption:		No
Smelting Melting and Refining Furnace Exemption:		No
Underground Injection Control:		No
Off-Site Waste Receipt:		No
Universal Waste Indicator:		No
Universal Waste Destination Facility:		No
Federal Universal Waste:		No
Active Site State-Reg Handler:		---
Federal Facility Indicator:		Not reported
Hazardous Secondary Material Indicator:		N
Sub-Part K Indicator:		Not reported
2018 GPRA Permit Baseline:		Not on the Baseline
2018 GPRA Renewals Baseline:		Not on the Baseline
202 GPRA Corrective Action Baseline:		No
Subject to Corrective Action Universe:		No
Non-TSDFs Where RCRA CA has Been Imposed Universe:		No
Corrective Action Priority Ranking:		No NCAPS ranking
Environmental Control Indicator:		No
Institutional Control Indicator:		No

SAM MOOSAVI (Continued) **1031472637**

Human Exposure Controls Indicator:	N/A
Groundwater Controls Indicator:	N/A
Significant Non-Complier Universe:	No
Unaddressed Significant Non-Complier Universe:	No
Addressed Significant Non-Complier Universe:	No
Significant Non-Complier With a Compliance Schedule Universe:	No
Financial Assurance Required:	Not reported
Handler Date of Last Change:	20250310
Recognized Trader-Importer:	No
Recognized Trader-Exporter:	No
Importer of Spent Lead Acid Batteries:	No
Exporter of Spent Lead Acid Batteries:	No
Recycler Activity Without Storage:	No
Manifest Broker:	No
Sub-Part P Indicator:	No

Handler - Owner Operator:

Owner/Operator Indicator:	Operator
Owner/Operator Name: SAM MOOSAVI	
Legal Status:	Other
Date Became Current:	Not reported
Date Ended Current:	Not reported
Owner/Operator Address:	765 SAN PABLO DR
Owner/Operator City,State,Zip:	MOUNTAIN VIEW, CA 94043
Owner/Operator Telephone:	650-605-7034
Owner/Operator Telephone Ext:	Not reported
Owner/Operator Fax:	Not reported
Owner/Operator Email:	Not reported

Owner/Operator Indicator:	Owner
Owner/Operator Name: SAM MOOSAVI	
Legal Status:	Other
Date Became Current:	Not reported
Date Ended Current:	Not reported
Owner/Operator Address:	765 SAN PABLO DR
Owner/Operator City,State,Zip:	MOUNTAIN VIEW, CA 94043
Owner/Operator Telephone:	650-605-7034
Owner/Operator Telephone Ext:	Not reported
Owner/Operator Fax:	Not reported
Owner/Operator Email:	Not reported

Historic Generators:

Receive Date:	20241127
Handler Name: SAM MOOSAVI	
Federal Waste Generator Description:	Not a generator, verified
State District Owner:	Not reported
Large Quantity Handler of Universal Waste:	No
Recognized Trader Importer:	No
Recognized Trader Exporter:	No
Spent Lead Acid Battery Importer:	No
Spent Lead Acid Battery Exporter:	No
Current Record:	No
Non Storage Recycler Activity:	No
Electronic Manifest Broker:	No

SAM MOOSAVI (Continued) **1031472637**

Receive Date:	20250228
Handler Name: SAM MOOSAVI	
Federal Waste Generator Description:	Not a generator, verified
State District Owner:	Not reported
Large Quantity Handler of Universal Waste:	No
Recognized Trader Importer:	No
Recognized Trader Exporter:	No
Spent Lead Acid Battery Importer:	No
Spent Lead Acid Battery Exporter:	No
Current Record:	Yes
Non Storage Recycler Activity:	No
Electronic Manifest Broker:	No

List of NAICS Codes and Descriptions:

NAICS Code:	56299
NAICS Description:	All Other Waste Management Services

Facility Has Received Notices of Violations:

Violations:	No Violations Found

Evaluation Action Summary:

Evaluations:	No Evaluations Found

E MANIFEST:

Manifest Tracking Number:	022909404JJK
Last Updated Date:	20250122
Shipped Date:	20250108
Received Date:	20250117
Manifest Status:	Signed
Submission Type:	DataImage5Copy
Origin Type:	Web
Generator EPA ID:	CAC003316065
Generator Name:	Sam Moosavi
Generator Location Street Number:	Not reported
Generator Location Street 1:	765 SAN PABLO DR
Generator Location Street 2:	Not reported
Generator Location City:	MOUNTAIN VIEW
Generator Location State:	CA
Generator Location Zip:	94043
Generator Mail Street Number:	Not reported
Generator Mail Street 1:	765 SAN PABLO DR
Generator Mail Street 2:	Not reported
Generator Mail City:	MOUNTAIN VIEW
Generator Mail Zip:	94043
Generator Mail State:	CA
Generator Contact Company Name:	Not reported
Designated Facility EPA ID:	CAL000190080
Designated Facility Name:	Forward Landfill Inc Disposal
Designated Facility Mail Street Number:	9999
Designated Facility Mail Street 1:	Not reported
Designated Facility Mail Street 2:	SOUTH AUSTIN ROAD
Designated Facility Mail City:	MANTECA
Designated Facility Mail Zip:	95336
Designated Facility Mail State:	CA

SAM MOOSAVI (Continued) **1031472637**

Designated Facility Location Street Number:	9999
Designated Facility Location Street 1:	SOUTH AUSTIN ROAD
Designated Facility Location Street 2:	Not reported
Designated Facility Location City:	MANTECA
Designated Facility Location Zip:	95366
Designated Facility Location State:	CA
Designated Facility Contact Company Name:	Not reported
Manifest Residue Indicator:	N
Rejection Indicator:	N

Transporter:

Manifest Tracking Number:	022909404JJK
Transporter Line Number:	1
Transporter EPA ID:	CAR000335026
Transporter Name:	Reliance Construction

Manifest Tracking Number:	022909404JJK
Transporter Line Number:	2
Transporter EPA ID:	CAR00004964
Transporter Name:	Ecti Po Box 7318 San Bernadino, Ca 92411 800 664 7773

Waste Line:

Manifest Tracking Number:	022909404JJK
Waste Line Number:	1
U.S. DOT Hazardous Indicator:	Y
U.S. DOT ID Number:	NA2212
U.S. DOT Description:	Rq, Na2212, Asbestos, 9, Pgiii
Non-Hazardous Waste Description:	Not reported
Number of Containers:	3
Container Type Code:	BA
Container Type Description:	Burlap, cloth, paper, or plastic bags
Waste Quantity:	1
Quantity Unit of Measure Code:	Y
Quantity Unit of Measure Description:	Cubic Yards
Waste Quantity, in Tons:	0.84
Acute Waste Quantity, in Tons:	0
Non-Acute Waste Quantity, in Tons:	0.84
Waste Quantity, in Kilograms:	761.9052
Acute Waste Quantity, in Kilograms:	0
Non-Acute Waste Quantity, in Kilorgrams:	761.9052
Management Method Code:	H132
Management Method Description:	LANDFILL (WITH PRIOR TREATMENT AND/OR STABILIZATION)
Waste Residue Indicator:	N
Quantity Discrepancy Indicator:	N
Waste Type Discrepancy Indicator:	N
Waste Density:	Not reported
Waste Density Unit of Measure Code:	Not reported
Waste Density Unit of Measure Description:	Not reported
Form Code:	Not reported
Form Code Description:	Not reported
Source Code:	Not reported
Source Code Description:	Not reported
Waste Minimization Code:	Not reported
Waste Minimization Code Description:	Not reported
Consent Number:	Not reported
EPA Waste Indicator:	N

SAM MOOSAVI (Continued) **1031472637**

Federal Waste Codes:	Not reported
Quantity Haz Kg:	0
Quantity Haz Tons:	0
Quantity Non Haz Kg:	761.9052
Quantity Non Haz Tons:	0.84
State Waste Codes:	CA-151

H61 **APPRION** **CA CUPA Listings** **S121474377**
WNW **980 LINDA VISTA AV** **N/A**
< 1/8 **MOUNTAIN VIEW, CA 94043**
0.100 mi.
528 ft. **Site 1 of 17 in cluster H**

Relative: **Lower**
Actual: **40 ft.**

CUPA SANTA CLARA:

Name:	APPRION
Address:	980 LINDA VISTA AV
City,State,Zip:	MOUNTAIN VIEW, CA 94043
Region:	SANTA CLARA
Telephone:	6509345701
UDF Email:	LAURIE.LIND@APPRION.COM
PE#:	2240
Program Description:	GENERATES < 10 GAL/YR
Program Identifier:	DEH PERMIT-HAZ WASTE GENERATOR PROGRAM
Latitude:	37.407707
Longitude:	-122.075936
Record ID:	PR0393590
Facility ID:	FA0266555

H62 **FINE PITCH TECHNOLOGY INC** **CA CUPA Listings** **S121469083**
WNW **980 LINDA VISTA AV** **N/A**
< 1/8 **MOUNTAIN VIEW, CA 94043**
0.100 mi.
528 ft. **Site 2 of 17 in cluster H**

Relative: **Lower**
Actual: **40 ft.**

CUPA SANTA CLARA:

Name:	FINE PITCH TECHNOLOGY INC
Address:	980 LINDA VISTA AV
City,State,Zip:	MOUNTAIN VIEW, CA 94043
Region:	SANTA CLARA
Telephone:	4159674701
UDF Email:	Not reported
PE#:	2205
Program Description:	GENERATES 100 KG TO < 5 TONS/YEAR
Program Identifier:	DEH PERMIT-HAZ WASTE GENERATOR PROGRAM
Latitude:	37.40801
Longitude:	-122.075671
Record ID:	PR0317420
Facility ID:	FA0204360

I63 **1020 TERRA BELLA** **CA CPS-SLIC** **S132515971**
North **1020-1040 TERRA BELLA AVENUE** **CA CERS** **N/A**
< 1/8 **MOUNTAIN VIEW, CA 94043**
0.102 mi.
539 ft. **Site 1 of 2 in cluster I**

Relative:
Lower

Actual:
38 ft.

CPS-SLIC:

Name:	1020 TERRA BELLA
Address:	1020-1040 TERRA BELLA AVENUE
City,State,Zip:	MOUNTAIN VIEW, CA 94043
Region:	STATE
Facility Status:	**Open - Site Assessment**
Status Date:	02/13/2025
Global Id:	T10000023097
Lead Agency:	SANTA CLARA COUNTY LOP
Lead Agency Case Number:	2025-01s
Latitude:	37.40872
Longitude:	-122.0734
Case Type:	Cleanup Program Site
Case Worker:	TLF
Local Agency:	SANTA CLARA COUNTY LOP
RB Case Number:	Not reported
File Location:	All Files are on GeoTracker or in the Local Agency Database
Potential Media Affected:	Under Investigation
Potential Contaminants of Concern:	Not reported
EPA Region:	9
Coordinate Source:	Not reported
Cuf Case:	Not reported
Quantity Released Gallons:	Not reported
Begin Date:	02/05/2025
Leak Reported Date:	Not reported
How Discovered:	Not reported
How Discovered Description:	Not reported
Discharge Source:	Not reported
Discharge Cause:	Not reported
Stop Method:	Not reported
Stop Description:	Not reported
No Further Action Date:	Not reported
CA Water Watershed Name:	Santa Clara - Palo Alto (205.50)
Dwr Groundwater Subbasin Name:	Santa Clara Valley - Santa Clara (2-009.02)
Disadvantaged Community:	Not reported
CA Enviroscreen 3 Score:	36-40%
CA Enviroscreen 4 Score:	15-20%
Military DOD Site:	No
Facility Project Subtype:	Not reported
RWQCB Region:	SAN FRANCISCO BAY RWQCB (REGION 2)
Site History:	Not reported

Click here to access the California GeoTracker records for this facility:

CERS:

Name:	1020 TERRA BELLA
Address:	1020-1040 TERRA BELLA AVENUE
City,State,Zip:	MOUNTAIN VIEW, CA 94043
Site ID:	944695
CERS ID:	T10000023097
CERS Description:	Cleanup Program Site

Affiliation:

1020 TERRA BELLA (Continued) **S132515971**

Affiliation Type Desc:	Local Agency Caseworker
Entity Name:	TRAVIS L. FLORA - SANTA CLARA COUNTY LOP
Entity Title:	Not reported
Affiliation Address:	1555 Berger Dr.
Affiliation City:	SAN JOSE
Affiliation State:	CA
Affiliation Country:	Not reported
Affiliation Zip:	Not reported
Affiliation Phone:	4089183486,

I64 **SAVIANO COMPANY, INC.** **CA CUPA Listings** **S121472782**
North **1020 TERRA BELLA AV** **N/A**
< 1/8 **MOUNTAIN VIEW, CA 94043**
0.102 mi.
539 ft. **Site 2 of 2 in cluster I**

Relative: CUPA SANTA CLARA:
Lower

Name:	SAVIANO COMPANY, INC.
Address:	1020 TERRA BELLA AV
City,State,Zip:	MOUNTAIN VIEW, CA 94043
Region:	SANTA CLARA
Telephone:	6509483274
UDF Email:	Not reported
PE#:	2205
Program Description:	GENERATES 100 KG TO < 5 TONS/YEAR
Program Identifier:	DEH PERMIT-HAZ WASTE GENERATOR PROGRAM
Latitude:	37.408629
Longitude:	-122.073603
Record ID:	PR0373693
Facility ID:	FA0255903

Actual:
38 ft.

E65 **KNIGHTSCOPE INC** **CA CUPA Listings** **S121473945**
NNW **1070 TERRA BELLA AV** **N/A**
< 1/8 **MOUNTAIN VIEW, CA 94043**
0.103 mi.
545 ft. **Site 2 of 4 in cluster E**

Relative: CUPA SANTA CLARA:
Lower

Name:	KNIGHTSCOPE INC
Address:	1070 TERRA BELLA AV
City,State,Zip:	MOUNTAIN VIEW, CA 94043
Region:	SANTA CLARA
Telephone:	6509688931
UDF Email:	Not reported
PE#:	2205
Program Description:	GENERATES 100 KG TO < 5 TONS/YEAR
Program Identifier:	DEH PERMIT-HAZ WASTE GENERATOR PROGRAM
Latitude:	37.408629
Longitude:	-122.074846
Record ID:	PR0383267
Facility ID:	FA0261366

Actual:
38 ft.

E66 **AR'S AUTOMOTIVE** **CA CUPA Listings** **S121471973**
NNW **1080 TERRA BELLA** **N/A**
< 1/8 **MOUNTAIN VIEW, CA 94043**
0.103 mi.
545 ft. **Site 3 of 4 in cluster E**

Relative:
Lower

Actual:
38 ft.

CUPA SANTA CLARA:

Name:	AR'S AUTOMOTIVE
Address:	1080 TERRA BELLA
City,State,Zip:	MOUNTAIN VIEW, CA 94043
Region:	SANTA CLARA
Telephone:	6509039316
UDF Email:	Not reported
PE#:	2205
Program Description:	GENERATES 100 KG TO < 5 TONS/YEAR
Program Identifier:	DEH PERMIT-HAZ WASTE GENERATOR PROGRAM
Latitude:	37.408629
Longitude:	-122.074846
Record ID:	PR0365976
Facility ID:	FA0251754

E67 **EDGE INNOVATIONS** **CA CUPA Listings** **S121472007**
NNW **1070 TERRA BELLA AV** **N/A**
< 1/8 **MOUNTAIN VIEW, CA 94043**
0.103 mi.
545 ft. **Site 4 of 4 in cluster E**

Relative:
Lower

Actual:
38 ft.

CUPA SANTA CLARA:

Name:	EDGE INNOVATIONS
Address:	1070 TERRA BELLA AV
City,State,Zip:	MOUNTAIN VIEW, CA 94043
Region:	SANTA CLARA
Telephone:	6509342816
UDF Email:	Not reported
PE#:	2201
Program Description:	GENERATES WASTE OIL ONLY
Program Identifier:	DEH PERMIT-HAZ WASTE GENERATOR PROGRAM
Latitude:	37.408629
Longitude:	-122.074639
Record ID:	PR0366197
Facility ID:	FA0251909

F68 **EXOPOLYMER, INC** **CA CERS HAZ WASTE** **S121471993**
NE **970 TERRA BELLA AV STE 4** **CA CUPA Listings** **N/A**
< 1/8 **MOUNTAIN VIEW, CA 94043** **CA HWTS**
0.104 mi. **CA CERS**
547 ft. **Site 18 of 20 in cluster F**

Relative:
Lower

Actual:
38 ft.

CERS HAZ WASTE:

Name:	EXOPOLYMER, INC.
Address:	970 TERRA BELLA AVE STE 4
City,State,Zip:	MOUNTAIN VIEW, CA 94043
Site ID:	702358
CERS ID:	10928518
CERS Description:	Hazardous Waste Generator

CUPA SANTA CLARA:

Name:	EXOPOLYMER, INC

EXOPOLYMER, INC (Continued) **S121471993**

Address:	970 TERRA BELLA AV STE 4
City,State,Zip:	MOUNTAIN VIEW, CA 94043
Region:	SANTA CLARA
Telephone:	8608169809
UDF Email:	derek.wells@exopolymer.com
PE#:	2202
Program Description:	GENERATES <100 KG/YR OR USED OIL ONLY
Program Identifier:	DEH PERMIT-HAZ WASTE GENERATOR PROGRAM
Latitude:	Not reported
Longitude:	Not reported
Record ID:	PR0448666
Facility ID:	FA0305626

Name:	NIA CREATIVE
Address:	970 TERRA BELLA AV 9
City,State,Zip:	MOUNTAIN VIEW, CA 94043
Region:	SANTA CLARA
Telephone:	6509681141
UDF Email:	Not reported
PE#:	2205
Program Description:	GENERATES 100 KG TO < 5 TONS/YEAR
Program Identifier:	DEH PERMIT-HAZ WASTE GENERATOR PROGRAM
Latitude:	37.408599
Longitude:	-122.072389
Record ID:	PR0366138
Facility ID:	FA0251865

HWTS:

Name:	EXOPOLYMER INC
Address:	970 TERRA BELLA AVE STE 4
Address 2:	Not reported
City,State,Zip:	MOUNTAIN VIEW, CA 94043
EPA ID:	CAL000478392
Inactive Date:	Not reported
Create Date:	06/07/2023
Last Act Date:	Not reported
Mailing Name:	Not reported
Mailing Address:	2625 MIDDLEFIELD RD #424
Mailing Address 2:	CA
Mailing City,State,Zip:	PA 94306
Owner Name:	EXOPOLYMER INC
Owner Address:	970 TERRA BELLA AVE
Owner Address 2:	SUITE 4
Owner City,State,Zip:	MOUNTAIN VIEW, CA 940430000
Owner Phone:	Not reported
Owner Fax:	Not reported
Contact Name:	DEREK WELLS
Contact Address:	2625 MIDDLEFIELD RD #424
Contact Address 2:	Not reported
City,State,Zip:	PALO ALTO, CA 94306
Contact Phone:	Not reported
Contact Fax:	Not reported
Facility Status:	Active
Facility Type:	Permanent
Category:	State
Latitude:	37.408497449999999
Longitude:	-122.07225996

EXOPOLYMER, INC (Continued) **S121471993**

CERS:
Name: EXOPOLYMER, INC.
Address: 970 TERRA BELLA AVE STE 4
City,State,Zip: MOUNTAIN VIEW, CA 94043
Site ID: 702358
CERS ID: 10928518
CERS Description: Chemical Storage Facilities

Evaluation:
Eval General Type: Compliance Evaluation Inspection
Eval Date: 03-14-2024
Violations Found: No
Eval Type: Routine done by local agency
Eval Notes: No Violations.
Eval Division: Mountain View Fire Department
Eval Program: HMRRP
Eval Source: CERS,

Affiliation:
Affiliation Type Desc: Document Preparer
Entity Name: Carlos Alvarado
Entity Title: Not reported
Affiliation Address: Not reported
Affiliation City: Not reported
Affiliation State: Not reported
Affiliation Country: Not reported
Affiliation Zip: Not reported
Affiliation Phone: ,

Affiliation Type Desc: Environmental Contact
Entity Name: Isolde Callihan
Entity Title: Not reported
Affiliation Address: 970 Terra Bella Ave, Suite 4
Affiliation City: Mountain View
Affiliation State: CA
Affiliation Country: Not reported
Affiliation Zip: 94043
Affiliation Phone: ,

Affiliation Type Desc: Legal Owner
Entity Name: ExoPolymer, Inc.
Entity Title: Not reported
Affiliation Address: 2625 Middlefield Rd, #424
Affiliation City: Palo Alto
Affiliation State: CA
Affiliation Country: United States
Affiliation Zip: 94306
Affiliation Phone: (650) 799-6665,

Affiliation Type Desc: CUPA District
Entity Name: Santa Clara County Environmental Health
Entity Title: Not reported
Affiliation Address: 1555 Berger Drive, Suite 300
Affiliation City: San Jose
Affiliation State: CA
Affiliation Country: Not reported
Affiliation Zip: 95112-2716

EXOPOLYMER, INC (Continued) **S121471993**

Affiliation Phone:	(408) 918-3400,
Affiliation Type Desc:	Operator
Entity Name:	ExoPolymer, Inc.
Entity Title:	Not reported
Affiliation Address:	Not reported
Affiliation City:	Not reported
Affiliation State:	Not reported
Affiliation Country:	Not reported
Affiliation Zip:	Not reported
Affiliation Phone:	(707) 407-7116,
Affiliation Type Desc:	Property Owner
Entity Name:	SCP Manteca, LLC
Entity Title:	Not reported
Affiliation Address:	777 N 1st Street, 5th Floor
Affiliation City:	San Jose
Affiliation State:	CA
Affiliation Country:	United States
Affiliation Zip:	95112
Affiliation Phone:	(408) 639-5109,
Affiliation Type Desc:	Facility Mailing Address
Entity Name:	Mailing Address
Entity Title:	Not reported
Affiliation Address:	970 Terra Bella Ave, Ste 4
Affiliation City:	Mountain View
Affiliation State:	CA
Affiliation Country:	Not reported
Affiliation Zip:	94043
Affiliation Phone:	,
Affiliation Type Desc:	Identification Signer
Entity Name:	Derek Wells
Entity Title:	Founder & CEO
Affiliation Address:	Not reported
Affiliation City:	Not reported
Affiliation State:	Not reported
Affiliation Country:	Not reported
Affiliation Zip:	Not reported
Affiliation Phone:	,
Affiliation Type Desc:	Parent Corporation
Entity Name:	ExoPolymer, Inc.
Entity Title:	Not reported
Affiliation Address:	Not reported
Affiliation City:	Not reported
Affiliation State:	Not reported
Affiliation Country:	Not reported
Affiliation Zip:	Not reported
Affiliation Phone:	,

F69 **CYTORUM INC** **RCRA NonGen / NLR** **1026826532**
NE **970 TERRA BELLA AVE STE 6** **CAL000461476**
< 1/8 **MOUNTAIN VIEW, CA 94043**
0.104 mi.
547 ft. **Site 19 of 20 in cluster F**

Relative: **Lower**

Actual: **38 ft.**

RCRA Listings:

Date Form Received by Agency:		20221201
Handler Name:		Cytorum Inc
Handler Address:		Terra Bella Ave Ste 6
Handler City,State,Zip:		MOUNTAIN VIEW, CA 94043
EPA ID:		CAL000461476
Contact Name:		PETER KRUUTZIK
Contact Address:		TERRA BELLA AVE STE 6
Contact City,State,Zip:		MOUNTAIN VIEW, CA 94043
Contact Telephone:		650-383-7450
Contact Fax:		Not reported
Contact Email:		PKRUTZIK@CYTORUM.COM
Contact Title:		Not reported
EPA Region:		09
Land Type:		Not reported
Federal Waste Generator Description:		Not a generator, verified
Non-Notifier:		Not reported
Biennial Report Cycle:		Not reported
Accessibility:		Not reported
Active Site Indicator:		Not reported
State District Owner:		Not reported
State District:		Not reported
Mailing Address:		TERRA BELLA AVE STE 6
Mailing City,State,Zip:		MOUNTAIN VIEW, CA 94043
Owner Name:	Cytorum Inc	
Owner Type:		Other
Operator Name:	Cytorum Inc	
Operator Type:		Other
Short-Term Generator Activity:		No
Importer Activity:		No
Mixed Waste Generator:		No
Transporter Activity:		No
Transfer Facility Activity:		No
Recycler Activity with Storage:		No
Small Quantity On-Site Burner Exemption:		No
Smelting Melting and Refining Furnace Exemption:		No
Underground Injection Control:		No
Off-Site Waste Receipt:		No
Universal Waste Indicator:		No
Universal Waste Destination Facility:		No
Federal Universal Waste:		No
Active Site State-Reg Handler:		---
Federal Facility Indicator:		Not reported
Hazardous Secondary Material Indicator:		N
Sub-Part K Indicator:		Not reported
2018 GPRA Permit Baseline:		Not on the Baseline
2018 GPRA Renewals Baseline:		Not on the Baseline
202 GPRA Corrective Action Baseline:		No
Subject to Corrective Action Universe:		No
Non-TSDFs Where RCRA CA has Been Imposed Universe:		No
Corrective Action Priority Ranking:		No NCAPS ranking
Environmental Control Indicator:		No
Institutional Control Indicator:		No

CYTORUM INC (Continued) **1026826532**

Human Exposure Controls Indicator:	N/A
Groundwater Controls Indicator:	N/A
Significant Non-Complier Universe:	No
Unaddressed Significant Non-Complier Universe:	No
Addressed Significant Non-Complier Universe:	No
Significant Non-Complier With a Compliance Schedule Universe:	No
Financial Assurance Required:	Not reported
Handler Date of Last Change:	20221201
Recognized Trader-Importer:	No
Recognized Trader-Exporter:	No
Importer of Spent Lead Acid Batteries:	No
Exporter of Spent Lead Acid Batteries:	No
Recycler Activity Without Storage:	No
Manifest Broker:	No
Sub-Part P Indicator:	No

Handler - Owner Operator:

Owner/Operator Indicator:	Operator
Owner/Operator Name: PETER KRUUTZIK	
Legal Status:	Other
Date Became Current:	Not reported
Date Ended Current:	Not reported
Owner/Operator Address:	970 TERRA BELLA AVE STE 6
Owner/Operator City,State,Zip:	MOUNTAIN VIEW, CA 94043
Owner/Operator Telephone:	650-383-7450
Owner/Operator Telephone Ext:	Not reported
Owner/Operator Fax:	Not reported
Owner/Operator Email:	Not reported

Owner/Operator Indicator:	Owner
Owner/Operator Name: CYTORUM INC	
Legal Status:	Other
Date Became Current:	Not reported
Date Ended Current:	Not reported
Owner/Operator Address:	970 TERRA BELLA AVE STE 6
Owner/Operator City,State,Zip:	MOUNTAIN VIEW, CA 94043
Owner/Operator Telephone:	650-383-7450
Owner/Operator Telephone Ext:	Not reported
Owner/Operator Fax:	Not reported
Owner/Operator Email:	Not reported

Owner/Operator Indicator:	Operator
Owner/Operator Name: CYTORUM INC	
Legal Status:	Other
Date Became Current:	Not reported
Date Ended Current:	Not reported
Owner/Operator Address:	970 TERRA BELLA AVE STE 6
Owner/Operator City,State,Zip:	MOUNTAIN VIEW, CA 94043
Owner/Operator Telephone:	650-383-7450
Owner/Operator Telephone Ext:	Not reported
Owner/Operator Fax:	Not reported
Owner/Operator Email:	Not reported

Owner/Operator Indicator:	Owner
Owner/Operator Name: CYTORUM INC	
Legal Status:	Other

CYTORUM INC (Continued) **1026826532**

Date Became Current:	Not reported
Date Ended Current:	Not reported
Owner/Operator Address:	970 TERRA BELLA AVE STE 6
Owner/Operator City,State,Zip:	MOUNTAIN VIEW, CA 94043
Owner/Operator Telephone:	650-383-7450
Owner/Operator Telephone Ext:	Not reported
Owner/Operator Fax:	Not reported
Owner/Operator Email:	Not reported

Historic Generators:

Receive Date:	20221201
Handler Name: CYTORUM INC	
Federal Waste Generator Description:	Not a generator, verified
State District Owner:	Not reported
Large Quantity Handler of Universal Waste:	No
Recognized Trader Importer:	No
Recognized Trader Exporter:	No
Spent Lead Acid Battery Importer:	No
Spent Lead Acid Battery Exporter:	No
Current Record:	Yes
Non Storage Recycler Activity:	No
Electronic Manifest Broker:	No

Receive Date:	20210330
Handler Name: CYTORUM INC	
Federal Waste Generator Description:	Not a generator, verified
State District Owner:	Not reported
Large Quantity Handler of Universal Waste:	No
Recognized Trader Importer:	No
Recognized Trader Exporter:	No
Spent Lead Acid Battery Importer:	No
Spent Lead Acid Battery Exporter:	No
Current Record:	No
Non Storage Recycler Activity:	No
Electronic Manifest Broker:	No

List of NAICS Codes and Descriptions:

NAICS Code:	541715
NAICS Description:	Research And Development In The Physical, Engineering, And Life Sciences (Except Nanotechnology And Biotechnology

Facility Has Received Notices of Violations:

Violations:	No Violations Found

Evaluation Action Summary:

Evaluations:	No Evaluations Found

F70 **EXOPOLYMER INC** **RCRA NonGen / NLR** **1027701779**
NE **970 TERRA BELLA AVE STE 4** **CAL000478392**
< 1/8 **MOUNTAIN VIEW, CA 94043**
0.104 mi.
547 ft. **Site 20 of 20 in cluster F**

Relative: **Lower**
Actual: **38 ft.**

RCRA Listings:

Date Form Received by Agency:		20230607
Handler Name:		Exopolymer Inc
Handler Address:		970 Terra Bella Ave Ste 4
Handler City,State,Zip:		MOUNTAIN VIEW, CA 94043
EPA ID:		CAL000478392
Contact Name:		DEREK WELLS
Contact Address:		2625 MIDDLEFIELD RD 424
Contact City,State,Zip:		PALO ALTO, CA 94306
Contact Telephone:		650-799-6665
Contact Fax:		Not reported
Contact Email:		DEREK.WELLS@EXOPOLYMER.COM
Contact Title:		Not reported
EPA Region:		09
Land Type:		Not reported
Federal Waste Generator Description:		Not a generator, verified
Non-Notifier:		Not reported
Biennial Report Cycle:		Not reported
Accessibility:		Not reported
Active Site Indicator:		Not reported
State District Owner:		Not reported
State District:		Not reported
Mailing Address:		2625 MIDDLEFIELD RD 424
Mailing City,State,Zip:		PALO ALTO, CA 94306
Owner Name:	Exopolymer Inc	
Owner Type:		Other
Operator Name:	Derek Wells	
Operator Type:		Other
Short-Term Generator Activity:		No
Importer Activity:		No
Mixed Waste Generator:		No
Transporter Activity:		No
Transfer Facility Activity:		No
Recycler Activity with Storage:		No
Small Quantity On-Site Burner Exemption:		No
Smelting Melting and Refining Furnace Exemption:		No
Underground Injection Control:		No
Off-Site Waste Receipt:		No
Universal Waste Indicator:		No
Universal Waste Destination Facility:		No
Federal Universal Waste:		No
Active Site State-Reg Handler:		---
Federal Facility Indicator:		Not reported
Hazardous Secondary Material Indicator:		N
Sub-Part K Indicator:		Not reported
2018 GPRA Permit Baseline:		Not on the Baseline
2018 GPRA Renewals Baseline:		Not on the Baseline
202 GPRA Corrective Action Baseline:		No
Subject to Corrective Action Universe:		No
Non-TSDFs Where RCRA CA has Been Imposed Universe:		No
Corrective Action Priority Ranking:		No NCAPS ranking
Environmental Control Indicator:		No
Institutional Control Indicator:		No

EXOPOLYMER INC (Continued) **1027701779**

Human Exposure Controls Indicator:	N/A
Groundwater Controls Indicator:	N/A
Significant Non-Complier Universe:	No
Unaddressed Significant Non-Complier Universe:	No
Addressed Significant Non-Complier Universe:	No
Significant Non-Complier With a Compliance Schedule Universe:	No
Financial Assurance Required:	Not reported
Handler Date of Last Change:	20230612
Recognized Trader-Importer:	No
Recognized Trader-Exporter:	No
Importer of Spent Lead Acid Batteries:	No
Exporter of Spent Lead Acid Batteries:	No
Recycler Activity Without Storage:	No
Manifest Broker:	No
Sub-Part P Indicator:	No

Handler - Owner Operator:

Owner/Operator Indicator:	Owner
Owner/Operator Name: EXOPOLYMER INC	
Legal Status:	Other
Date Became Current:	Not reported
Date Ended Current:	Not reported
Owner/Operator Address:	2625 MIDDLEFIELD RD 424
Owner/Operator City,State,Zip:	PALO ALTO, CA 94306
Owner/Operator Telephone:	650-799-6665
Owner/Operator Telephone Ext:	Not reported
Owner/Operator Fax:	Not reported
Owner/Operator Email:	Not reported

Owner/Operator Indicator:	Operator
Owner/Operator Name: DEREK WELLS	
Legal Status:	Other
Date Became Current:	Not reported
Date Ended Current:	Not reported
Owner/Operator Address:	2625 MIDDLEFIELD RD 424
Owner/Operator City,State,Zip:	PALO ALTO, CA 94306
Owner/Operator Telephone:	650-799-6665
Owner/Operator Telephone Ext:	Not reported
Owner/Operator Fax:	Not reported
Owner/Operator Email:	Not reported

Historic Generators:

Receive Date:	20230607
Handler Name: EXOPOLYMER INC	
Federal Waste Generator Description:	Not a generator, verified
State District Owner:	Not reported
Large Quantity Handler of Universal Waste:	No
Recognized Trader Importer:	No
Recognized Trader Exporter:	No
Spent Lead Acid Battery Importer:	No
Spent Lead Acid Battery Exporter:	No
Current Record:	Yes
Non Storage Recycler Activity:	No
Electronic Manifest Broker:	No

EXOPOLYMER INC (Continued) **1027701779**

List of NAICS Codes and Descriptions:
NAICS Code: 541715
NAICS Description: Research And Development In The Physical, Engineering, And Life Sciences (Except Nanotechnology And Biotechnology

Facility Has Received Notices of Violations:
Violations: No Violations Found

Evaluation Action Summary:
Evaluations: No Evaluations Found

J71 **TERRASEP LLC** **CA CUPA Listings** **S121474348**
East **958 SAN LEANDRO AV STE 300** **N/A**
< 1/8 **MOUNTAIN VIEW, CA 94043**
0.106 mi.
561 ft. **Site 1 of 3 in cluster J**

Relative:
Higher

Actual:
41 ft.

CUPA SANTA CLARA:
Name: TERRASEP LLC
Address: 958 SAN LEANDRO AV STE 300
City,State,Zip: MOUNTAIN VIEW, CA 94043
Region: SANTA CLARA
Telephone: 5555555555
UDF Email: Not reported
PE#: 2205
Program Description: GENERATES 100 KG TO < 5 TONS/YEAR
Program Identifier: DEH PERMIT-HAZ WASTE GENERATOR PROGRAM
Latitude: 37.4081277
Longitude: -122.0708934
Record ID: PR0392690
Facility ID: FA0265895

J72 **STRATAGLASS** **CA CUPA Listings** **S121472025**
East **958 SAN LEANDRO AV 100** **N/A**
< 1/8 **MOUNTAIN VIEW, CA 94043**
0.106 mi.
561 ft. **Site 2 of 3 in cluster J**

Relative:
Higher

Actual:
41 ft.

CUPA SANTA CLARA:
Name: STRATAGLASS
Address: 958 SAN LEANDRO AV 100
City,State,Zip: MOUNTAIN VIEW, CA 94043
Region: SANTA CLARA
Telephone: 6509881700
UDF Email: Not reported
PE#: 2205
Program Description: GENERATES 100 KG TO < 5 TONS/YEAR
Program Identifier: DEH PERMIT-HAZ WASTE GENERATOR PROGRAM
Latitude: 37.407113
Longitude: -122.070489
Record ID: PR0366229
Facility ID: FA0251933

H73 **R3 VASCULAR INC** **CA CUPA Listings** **S118494205**
WNW **1145 TERRA BELLA AV** **CA HWTS** **N/A**
< 1/8 **MOUNTAIN VIEW, CA 94043** **CA HAZNET**
0.108 mi.
569 ft. **Site 3 of 17 in cluster H**

Relative:
Lower

Actual:
40 ft.

CUPA SANTA CLARA:

Name:	R3 VASCULAR INC
Address:	1145 TERRA BELLA AV
City,State,Zip:	MOUNTAIN VIEW, CA 94043
Region:	SANTA CLARA
Telephone:	6509653830
UDF Email:	Not reported
PE#:	2202
Program Description:	GENERATES <100 KG/YR OR USED OIL ONLY
Program Identifier:	DEH PERMIT-HAZ WASTE GENERATOR PROGRAM
Latitude:	37.408105
Longitude:	-122.075955
Record ID:	PR0422793
Facility ID:	FA0281723

HWTS:

Name:	AMARANTH MEDICAL, INC.
Address:	1145 TERRA BELLA AVE STE A
Address 2:	Not reported
City,State,Zip:	MOUNTAIN VIEW, CA 94043
EPA ID:	CAL000400044
Inactive Date:	06/30/2020
Create Date:	08/27/2014
Last Act Date:	Not reported
Mailing Name:	Not reported
Mailing Address:	1145 TERRA BELLA AVE STE A
Mailing Address 2:	CA
Mailing City,State,Zip:	MO 940431831
Owner Name:	AMARANTH MEDICAL, INC.
Owner Address:	1145 TERRA BELLA AVE STE A
Owner Address 2:	Not reported
Owner City,State,Zip:	MOUNTAIN VIEW, CA 940431831
Owner Phone:	Not reported
Owner Fax:	Not reported
Contact Name:	ANTHONY ANDREACCHI
Contact Address:	1145 TERRA BELLA AVE
Contact Address 2:	Not reported
City,State,Zip:	MOUNTAIN VIEW, CA 94043
Contact Phone:	Not reported
Contact Fax:	Not reported
Facility Status:	Inactive
Facility Type:	PERMANENT
Category:	STATE
Latitude:	37.408113
Longitude:	-122.0759685

NAICS:

EPA ID:	CAL000400044
Create Date:	2014-08-27 09:54:39.050
NAICS Code:	339112
NAICS Description:	Surgical and Medical Instrument Manufacturing
Issued EPA ID Date:	2014-08-27 09:54:39.01300
Inactive Date:	2020-06-30 00:00:00

R3 VASCULAR INC (Continued) **S118494205**

Facility Name: AMARANTH MEDICAL, INC.
Facility Address: 1145 TERRA BELLA AVE STE A
Facility Address 2: Not reported
Facility City: MOUNTAIN VIEW
Facility County: Not reported
Facility State: CA
Facility Zip: 940431831

HAZNET:
Name: AMARANTH MEDICAL INC.
Address: 1145 TERRA BELLA AVE STE A
Address 2: Not reported
City,State,Zip: MOUNTAIN VIEW, CA 940431831
Contact: ANTHONY ANDREACCHI
Telephone: 6509653830
Mailing Name: Not reported
Mailing Address: 1145 TERRA BELLA AVE STE A

Year: 2021
Gepaid: CAL000400044
TSD EPA ID: CAD008364432
CA Waste Code: 741 - Liquids with halogenated organic compounds >= 1,000 Mg./L
Disposal Method: H141 - Storage, Bulking, And/Or Transfer Off Site--No Treatment/Reovery (H010-H129) Or (H131-H135)
Tons: 0.07089

Year: 2021
Gepaid: CAL000400044
TSD EPA ID: NED981723513
CA Waste Code: 352 - Other organic solids
Disposal Method: H040 - Incineration--Thermal Destruction Other Than Use As A Fuel
Tons: 0.05

Year: 2020
Gepaid: CAL000400044
TSD EPA ID: CAD059494310
CA Waste Code: 352 - Other organic solids
Disposal Method: H141 - Storage, Bulking, And/Or Transfer Off Site--No Treatment/Reovery (H010-H129) Or (H131-H135)
Tons: 0.035

Year: 2020
Gepaid: CAL000400044
TSD EPA ID: CAD008364432
CA Waste Code: 741 - Liquids with halogenated organic compounds >= 1,000 Mg./L
Disposal Method: H141 - Storage, Bulking, And/Or Transfer Off Site--No Treatment/Reovery (H010-H129) Or (H131-H135)
Tons: 0.0417

Year: 2018
Gepaid: CAL000400044
TSD EPA ID: CAD008364432
CA Waste Code: 741 - Liquids with halogenated organic compounds >= 1,000 Mg./L
Disposal Method: H141 - Storage, Bulking, And/Or Transfer Off Site--No Treatment/Reovery (H010-H129) Or (H131-H135)
Tons: 0.02085

R3 VASCULAR INC (Continued) **S118494205**

Year:	2018
Gepaid:	CAL000400044
TSD EPA ID:	CAD059494310
CA Waste Code:	352 - Other organic solids
Disposal Method:	H141 - Storage, Bulking, And/Or Transfer Off Site--No Treatment/Reovery (H010-H129) Or (H131-H135)
Tons:	0.13300

Year:	2017
Gepaid:	CAL000400044
TSD EPA ID:	CAD008364432
CA Waste Code:	741 - Liquids with halogenated organic compounds >= 1,000 Mg./L
Disposal Method:	H141 - Storage, Bulking, And/Or Transfer Off Site--No Treatment/Reovery (H010-H129) Or (H131-H135)
Tons:	0.1034

Year:	2017
Gepaid:	CAL000400044
TSD EPA ID:	CAD059494310
CA Waste Code:	352 - Other organic solids
Disposal Method:	H141 - Storage, Bulking, And/Or Transfer Off Site--No Treatment/Reovery (H010-H129) Or (H131-H135)
Tons:	0.149

Year:	2017
Gepaid:	CAL000400044
TSD EPA ID:	ARD981057870
CA Waste Code:	214 - Unspecified solvent mixture
Disposal Method:	H061 - Fuel Blending Prior To Energy Recovery At Another Site
Tons:	0.108

Year:	2016
Gepaid:	CAL000400044
TSD EPA ID:	ARD981057870
CA Waste Code:	214 - Unspecified solvent mixture
Disposal Method:	H061 - Fuel Blending Prior To Energy Recovery At Another Site
Tons:	0.252

Click this hyperlink while viewing on your computer to access
4 additional CA HAZNET: record(s) in the EDR Site Report.

Additional Information:

Year:	2021
EM Manifest ID:	Not reported
Shipment Date:	3/4/2020
Shipment Date:	3/4/2020
Receipt Date:	3/19/2020
Manifest Number:	000303279DAT
Generator EPA ID:	CAL000400044
Name:	AMARANTH MEDICAL INC
Address:	1145 TERRA BELLA AVENUE
Address 2:	Not reported
City,State,Zip:	MOUNTAIN VIEW 94043
Telephone:	Not reported
Contact:	Not reported
Contact Telephone:	323-776-6233

R3 VASCULAR INC (Continued) **S118494205**

Contact Email:	Not reported
Transporter 1 EPA ID:	MNS000110924
Transporter Name:	Not reported
Transporter 1 Emergency Number:	Not reported
Transporter 2 EPA ID:	CAR000179747
Transporter Name 2:	Not reported
Transporter 2 Emergency Number:	Not reported
TSDF EPA ID:	CAD008364432
TSDF Name:	Rho Chem LLC
TSDF Address 1:	425 Isis Ave.
TSDF Address 2:	Not reported
TSDF City,State,Zip:	Inglewood 90301
TSDF Telephone:	Not reported
TSDFA EPA ID:	Not reported
Waste Code Description:	- Not reported
RCRA Code:	Not reported
Meth Code:	- Not reported
Quantity Tons:	Not reported
Waste Quantity:	Not reported
Quantity Unit:	Not reported

Year:	2021
EM Manifest ID:	Not reported
Shipment Date:	3/4/2020
Shipment Date:	3/4/2020
Receipt Date:	3/27/2020
Manifest Number:	000303278DAT
Generator EPA ID:	CAL000400044
Name:	AMARANTH MEDICAL INC.
Address:	1145 TORRA BELLA AVE
Address 2:	Not reported
City,State,Zip:	MOUNTAIN VIEW 94043
Telephone:	Not reported
Contact:	Qing Lin
Contact Telephone:	650-965-3830
Contact Email:	Not reported
Transporter 1 EPA ID:	CAR000179747
Transporter Name:	Not reported
Transporter 1 Emergency Number:	Not reported
Transporter 2 EPA ID:	MAD039322250
Transporter Name 2:	Not reported
Transporter 2 Emergency Number:	Not reported
TSDF EPA ID:	CAD059494310
TSDF Name:	Clean Harbors San Jose LLC
TSDF Address 1:	1021 Berryessa Road
TSDF Address 2:	Not reported
TSDF City,State,Zip:	San Jose 95133
TSDF Telephone:	Not reported
TSDFA EPA ID:	Not reported
Waste Code Description:	- Not reported
RCRA Code:	Not reported
Meth Code:	- Not reported
Quantity Tons:	Not reported
Waste Quantity:	Not reported
Quantity Unit:	Not reported

R3 VASCULAR INC (Continued) **S118494205**

Additional Information:

Year:	2020
EM Manifest ID:	Not reported
Shipment Date:	3/4/2020
Shipment Date:	3/4/2020
Receipt Date:	3/19/2020
Manifest Number:	000303279DAT
Generator EPA ID:	CAL000400044
Name:	AMARANTH MEDICAL INC
Address:	1145 TERRA BELLA AVENUE
Address 2:	Not reported
City,State,Zip:	MOUNTAIN VIEW 94043
Telephone:	Not reported
Contact:	Not reported
Contact Telephone:	323-776-6233
Contact Email:	Not reported
Transporter 1 EPA ID:	MNS000110924
Transporter Name:	Not reported
Transporter 1 Emergency Number:	Not reported
Transporter 2 EPA ID:	CAR000179747
Transporter Name 2:	Not reported
Transporter 2 Emergency Number:	Not reported
TSDF EPA ID:	CAD008364432
TSDF Name:	Rho Chem LLC
TSDF Address 1:	425 Isis Ave.
TSDF Address 2:	Not reported
TSDF City,State,Zip:	Inglewood 90301
TSDF Telephone:	Not reported
TSDFA EPA ID:	Not reported
Waste Code Description:	- Not reported
RCRA Code:	Not reported
Meth Code:	- Not reported
Quantity Tons:	Not reported
Waste Quantity:	Not reported
Quantity Unit:	Not reported

Year:	2020
EM Manifest ID:	Not reported
Shipment Date:	3/4/2020
Shipment Date:	3/4/2020
Receipt Date:	3/27/2020
Manifest Number:	000303278DAT
Generator EPA ID:	CAL000400044
Name:	AMARANTH MEDICAL INC.
Address:	1145 TORRA BELLA AVE
Address 2:	Not reported
City,State,Zip:	MOUNTAIN VIEW 94043
Telephone:	Not reported
Contact:	Qing Lin
Contact Telephone:	650-965-3830
Contact Email:	Not reported
Transporter 1 EPA ID:	CAR000179747
Transporter Name:	Not reported
Transporter 1 Emergency Number:	Not reported
Transporter 2 EPA ID:	MAD039322250
Transporter Name 2:	Not reported
Transporter 2 Emergency Number:	Not reported

R3 VASCULAR INC (Continued) **S118494205**

TSDF EPA ID:	CAD059494310
TSDF Name:	Clean Harbors San Jose LLC
TSDF Address 1:	1021 Berryessa Road
TSDF Address 2:	Not reported
TSDF City,State,Zip:	San Jose 95133
TSDF Telephone:	Not reported
TSDFA EPA ID:	Not reported
Waste Code Description:	- Not reported
RCRA Code:	Not reported
Meth Code:	- Not reported
Quantity Tons:	Not reported
Waste Quantity:	Not reported
Quantity Unit:	Not reported

Additional Information:

Year:	2018
EM Manifest ID:	93710
Shipment Date:	7/20/2018
Shipment Date:	7/20/2018
Receipt Date:	7/31/2018
Manifest Number:	000242632DAT
Generator EPA ID:	CAL000400044
Name:	AMARANTH MEDICAL INC.
Address:	1145 TORRA BELLA AVE
Address 2:	Not reported
City,State,Zip:	MOUNTAIN VIEW 94043
Telephone:	800-483-3718
Contact:	Qing Lin
Contact Telephone:	650-965-3830
Contact Email:	Not reported
Transporter 1 EPA ID:	CAR000179747
Transporter Name:	Not reported
Transporter 1 Emergency Number:	Not reported
Transporter 2 EPA ID:	MAD039322250
Transporter Name 2:	Not reported
Transporter 2 Emergency Number:	Not reported
TSDF EPA ID:	CAD059494310
TSDF Name:	Clean Harbors San Jose LLC
TSDF Address 1:	1021 Berryessa Road
TSDF Address 2:	Not reported
TSDF City,State,Zip:	San Jose 95133
TSDF Telephone:	800-483-3718
TSDFA EPA ID:	Not reported
Waste Code Description:	- Not reported
RCRA Code:	Not reported
Meth Code:	- Not reported
Quantity Tons:	Not reported
Waste Quantity:	Not reported
Quantity Unit:	Not reported

Federal:

Year:	2018
EM Manifest ID:	93710
Generator EPA ID:	CAL000400044
Shipment Date:	2018-07-20
Manifest Number:	000242632DAT
Line Number:	1

R3 VASCULAR INC (Continued) **S118494205**

Method Code:	H141
Quantity Tons:	0.05800
Quantity Waste:	116.000000
Quantity Unit:	P
Number of Containers:	1
Type of Container:	Fiberboard or plastic drums, barrels, kegs
Quantity Type:	Pounds
Federal Code:	F003

State:

Year:	2018
EM Manifest ID:	93710
Generator EPA ID:	CAL000400044
Shipment Date:	2018-07-20
Manifest Number:	000242632DAT
Line Number:	1
Method Code:	H141
Quantity Tons:	0.05800
Quantity Waste:	116.000000
Quantity Unit:	P
Number of Containers:	1
Type of Container:	Fiberboard or plastic drums, barrels, kegs
Quantity Type:	Pounds
State Code:	352

Year:	2018
EM Manifest ID:	64915
Shipment Date:	7/20/2018
Shipment Date:	7/20/2018
Receipt Date:	8/3/2018
Manifest Number:	000242634DAT
Generator EPA ID:	CAL000400044
Name:	AMARANTH MEDICAL INC
Address:	1145 TERRA BELLA AVENUE
Address 2:	Not reported
City,State,Zip:	MOUNTAIN VIEW 94043
Telephone:	877-577-2669
Contact:	Not reported
Contact Telephone:	323-776-6233
Contact Email:	Not reported
Transporter 1 EPA ID:	MNS000110924
Transporter Name:	Not reported
Transporter 1 Emergency Number:	Not reported
Transporter 2 EPA ID:	CAR000179747
Transporter Name 2:	Not reported
Transporter 2 Emergency Number:	Not reported
TSDF EPA ID:	CAD008364432
TSDF Name:	Rho Chem LLC
TSDF Address 1:	425 Isis Ave.
TSDF Address 2:	Not reported
TSDF City,State,Zip:	Inglewood 90301
TSDF Telephone:	Not reported
TSDFA EPA ID:	Not reported
Waste Code Description:	- Not reported
RCRA Code:	Not reported
Meth Code:	- Not reported

R3 VASCULAR INC (Continued) **S118494205**

Quantity Tons:	Not reported
Waste Quantity:	Not reported
Quantity Unit:	Not reported

Federal:

Year:	2018
EM Manifest ID:	64915
Generator EPA ID:	CAL000400044
Shipment Date:	2018-07-20
Manifest Number:	000242634DAT
Line Number:	1
Method Code:	H141
Quantity Tons:	0.03753
Quantity Waste:	9.000000
Quantity Unit:	G
Number of Containers:	2
Type of Container:	Metal drums, barrels, kegs
Quantity Type:	Gallons
Federal Code:	F002

Year:	2018
EM Manifest ID:	017090260JJK20170619_D_1
Shipment Date:	6/19/2017
Shipment Date:	6/19/2017
Receipt Date:	6/29/2017
Manifest Number:	017090260JJK
Generator EPA ID:	CAL000400044
Name:	AMARANTH MEDICAL INC
Address:	Not reported
Address 2:	Not reported
City,State,Zip:	Not reported
Telephone:	Not reported
Contact:	Not reported
Contact Telephone:	Not reported
Contact Email:	Not reported
Transporter 1 EPA ID:	CAR000179747
Transporter Name:	Not reported
Transporter 1 Emergency Number:	Not reported
Transporter 2 EPA ID:	CAD983649880
Transporter Name 2:	Not reported
Transporter 2 Emergency Number:	Not reported
TSDF EPA ID:	CAD008364432
TSDF Name:	RHO-CHEM LLC
TSDF Address 1:	Not reported
TSDF Address 2:	Not reported
TSDF City,State,Zip:	Not reported
TSDF Telephone:	Not reported
TSDFA EPA ID:	Not reported
Waste Code Description:	- Not reported
RCRA Code:	Not reported
Meth Code:	- Not reported
Quantity Tons:	Not reported
Waste Quantity:	Not reported
Quantity Unit:	Not reported

Federal:

Year:	2018

R3 VASCULAR INC (Continued) **S118494205**

EM Manifest ID:	017090260JJK20170619_D_1
Generator EPA ID:	CAL000400044
Shipment Date:	2017-06-19
Manifest Number:	017090260JJK
Line Number:	1
Method Code:	H141
Quantity Tons:	0.04170
Quantity Waste:	10.000000
Quantity Unit:	G
Number of Containers:	2
Type of Container:	NULL
Quantity Type:	NULL
Federal Code:	F002

State:

Year:	2018
EM Manifest ID:	017090260JJK20170619_D_1
Generator EPA ID:	CAL000400044
Shipment Date:	2017-06-19
Manifest Number:	017090260JJK
Line Number:	1
Method Code:	H141
Quantity Tons:	0.04170
Quantity Waste:	10.000000
Quantity Unit:	G
Number of Containers:	2
Type of Container:	NULL
Quantity Type:	NULL
State Code:	741

Year:	2018
EM Manifest ID:	017090259JJK20170619_D_1
Shipment Date:	6/19/2017
Shipment Date:	6/19/2017
Receipt Date:	7/6/2017
Manifest Number:	017090259JJK
Generator EPA ID:	CAL000400044
Name:	AMARANTH MEDICAL INC
Address:	Not reported
Address 2:	Not reported
City,State,Zip:	Not reported
Telephone:	Not reported
Contact:	Not reported
Contact Telephone:	Not reported
Contact Email:	Not reported
Transporter 1 EPA ID:	CAR000179747
Transporter Name:	Not reported
Transporter 1 Emergency Number:	Not reported
Transporter 2 EPA ID:	CAD982523433
Transporter Name 2:	Not reported
Transporter 2 Emergency Number:	Not reported
TSDF EPA ID:	ARD981057870
TSDF Name:	RINECO
TSDF Address 1:	Not reported
TSDF Address 2:	Not reported
TSDF City,State,Zip:	Not reported

R3 VASCULAR INC (Continued) **S118494205**

TSDF Telephone: Not reported
TSDFA EPA ID: Not reported
Waste Code Description: - Not reported
RCRA Code: Not reported
Meth Code: - Not reported
Quantity Tons: Not reported
Waste Quantity: Not reported
Quantity Unit: Not reported

Federal:
Year: 2018
EM Manifest ID: 017090259JJK20170619_D_1
Generator EPA ID: CAL000400044
Shipment Date: 2017-06-19
Manifest Number: 017090259JJK
Line Number: 1
Method Code: H061
Quantity Tons: 0.07200
Quantity Waste: 20.000000
Quantity Unit: G
Number of Containers: 1
Type of Container: NULL
Quantity Type: NULL
Federal Code: D001

Year: 2018
EM Manifest ID: 017090259JJK20170619_D_1
Generator EPA ID: CAL000400044
Shipment Date: 2017-06-19
Manifest Number: 017090259JJK
Line Number: 1
Method Code: H061
Quantity Tons: 0.07200
Quantity Waste: 20.000000
Quantity Unit: G
Number of Containers: 1
Type of Container: NULL
Quantity Type: NULL
Federal Code: D022

Year: 2018
EM Manifest ID: 017090259JJK20170619_D_1
Generator EPA ID: CAL000400044
Shipment Date: 2017-06-19
Manifest Number: 017090259JJK
Line Number: 1
Method Code: H061
Quantity Tons: 0.07200
Quantity Waste: 20.000000
Quantity Unit: G
Number of Containers: 1
Type of Container: NULL
Quantity Type: NULL
Federal Code: F003

State:
Year: 2018

R3 VASCULAR INC (Continued) **S118494205**

EM Manifest ID:	017090259JJK20170619_D_1
Generator EPA ID:	CAL000400044
Shipment Date:	2017-06-19
Manifest Number:	017090259JJK
Line Number:	1
Method Code:	H061
Quantity Tons:	0.07200
Quantity Waste:	20.000000
Quantity Unit:	G
Number of Containers:	1
Type of Container:	NULL
Quantity Type:	NULL
State Code:	214

Year:	2018
EM Manifest ID:	017087918JJK20180420_D_1
Shipment Date:	4/20/2018
Shipment Date:	4/20/2018
Receipt Date:	5/14/2018
Manifest Number:	017087918JJK
Generator EPA ID:	CAL000400044
Name:	AMARANTH MEDICAL INC
Address:	Not reported
Address 2:	Not reported
City,State,Zip:	Not reported
Telephone:	Not reported
Contact:	Not reported
Contact Telephone:	Not reported
Contact Email:	Not reported
Transporter 1 EPA ID:	CAR000179747
Transporter Name:	Not reported
Transporter 1 Emergency Number:	Not reported
Transporter 2 EPA ID:	CAR000179747
Transporter Name 2:	Not reported
Transporter 2 Emergency Number:	Not reported
TSDF EPA ID:	CAD008364432
TSDF Name:	RHO-CHEM LLC
TSDF Address 1:	Not reported
TSDF Address 2:	Not reported
TSDF City,State,Zip:	Not reported
TSDF Telephone:	Not reported
TSDFA EPA ID:	Not reported
Waste Code Description:	- Not reported
RCRA Code:	Not reported
Meth Code:	- Not reported
Quantity Tons:	Not reported
Waste Quantity:	Not reported
Quantity Unit:	Not reported

Federal:

Year:	2018
EM Manifest ID:	017087918JJK20180420_D_1
Generator EPA ID:	CAL000400044
Shipment Date:	2018-04-20
Manifest Number:	017087918JJK
Line Number:	1
Method Code:	H141

R3 VASCULAR INC (Continued) **S118494205**

Quantity Tons:	0.02085
Quantity Waste:	5.000000
Quantity Unit:	G
Number of Containers:	1
Type of Container:	NULL
Quantity Type:	NULL
Federal Code:	F002

State:

Year:	2018
EM Manifest ID:	017087918JJK20180420_D_1
Generator EPA ID:	CAL000400044
Shipment Date:	2018-04-20
Manifest Number:	017087918JJK
Line Number:	1
Method Code:	H141
Quantity Tons:	0.02085
Quantity Waste:	5.000000
Quantity Unit:	G
Number of Containers:	1
Type of Container:	NULL
Quantity Type:	NULL
State Code:	741

Year:	2018
EM Manifest ID:	017087919JJK20180420_D_1
Shipment Date:	4/20/2018
Shipment Date:	4/20/2018
Receipt Date:	5/4/2018
Manifest Number:	017087919JJK
Generator EPA ID:	CAL000400044
Name:	AMARANTH MEDICAL INC
Address:	Not reported
Address 2:	Not reported
City,State,Zip:	Not reported
Telephone:	Not reported
Contact:	Not reported
Contact Telephone:	Not reported
Contact Email:	Not reported
Transporter 1 EPA ID:	CAR000179747
Transporter Name:	Not reported
Transporter 1 Emergency Number:	Not reported
Transporter 2 EPA ID:	MAD039322250
Transporter Name 2:	Not reported
Transporter 2 Emergency Number:	Not reported
TSDF EPA ID:	CAD059494310
TSDF Name:	CLEAN HARBORS SAN JOSE LLC
TSDF Address 1:	Not reported
TSDF Address 2:	Not reported
TSDF City,State,Zip:	Not reported
TSDF Telephone:	Not reported
TSDFA EPA ID:	Not reported
Waste Code Description:	- Not reported
RCRA Code:	Not reported
Meth Code:	- Not reported
Quantity Tons:	Not reported

R3 VASCULAR INC (Continued) **S118494205**

Waste Quantity:	Not reported
Quantity Unit:	Not reported

Federal:

Year:	2018
EM Manifest ID:	017087919JJK20180420_D_1
Generator EPA ID:	CAL000400044
Shipment Date:	2018-04-20
Manifest Number:	017087919JJK
Line Number:	1
Method Code:	H141
Quantity Tons:	0.07500
Quantity Waste:	150.000000
Quantity Unit:	P
Number of Containers:	1
Type of Container:	NULL
Quantity Type:	NULL
Federal Code:	F003

State:

Year:	2018
EM Manifest ID:	017087919JJK20180420_D_1
Generator EPA ID:	CAL000400044
Shipment Date:	2018-04-20
Manifest Number:	017087919JJK
Line Number:	1
Method Code:	H141
Quantity Tons:	0.07500
Quantity Waste:	150.000000
Quantity Unit:	P
Number of Containers:	1
Type of Container:	NULL
Quantity Type:	NULL
State Code:	352

Year:	2018
EM Manifest ID:	017088385JJK20170412_D_1
Shipment Date:	4/12/2017
Shipment Date:	4/12/2017
Receipt Date:	4/27/2017
Manifest Number:	017088385JJK
Generator EPA ID:	CAL000400044
Name:	AMARANTH MEDICAL INC
Address:	Not reported
Address 2:	Not reported
City,State,Zip:	Not reported
Telephone:	Not reported
Contact:	Not reported
Contact Telephone:	Not reported
Contact Email:	Not reported
Transporter 1 EPA ID:	CAR000179747
Transporter Name:	Not reported
Transporter 1 Emergency Number:	Not reported
Transporter 2 EPA ID:	CAD983649880
Transporter Name 2:	Not reported
Transporter 2 Emergency Number:	Not reported

R3 VASCULAR INC (Continued) **S118494205**

TSDF EPA ID:	CAD008364432
TSDF Name:	RHO-CHEM LLC
TSDF Address 1:	Not reported
TSDF Address 2:	Not reported
TSDF City,State,Zip:	Not reported
TSDF Telephone:	Not reported
TSDFA EPA ID:	Not reported
Waste Code Description:	- Not reported
RCRA Code:	Not reported
Meth Code:	- Not reported
Quantity Tons:	Not reported
Waste Quantity:	Not reported
Quantity Unit:	Not reported

Federal:

Year:	2018
EM Manifest ID:	017088385JJK20170412_D_1
Generator EPA ID:	CAL000400044
Shipment Date:	2017-04-12
Manifest Number:	017088385JJK
Line Number:	1
Method Code:	H141
Quantity Tons:	0.02000
Quantity Waste:	40.000000
Quantity Unit:	P
Number of Containers:	1
Type of Container:	NULL
Quantity Type:	NULL
Federal Code:	F002

State:

Year:	2018
EM Manifest ID:	017088385JJK20170412_D_1
Generator EPA ID:	CAL000400044
Shipment Date:	2017-04-12
Manifest Number:	017088385JJK
Line Number:	1
Method Code:	H141
Quantity Tons:	0.02000
Quantity Waste:	40.000000
Quantity Unit:	P
Number of Containers:	1
Type of Container:	NULL
Quantity Type:	NULL
State Code:	741

Year:	2018
EM Manifest ID:	017088386JJK20170412_D_1
Shipment Date:	4/12/2017
Shipment Date:	4/12/2017
Receipt Date:	4/25/2017
Manifest Number:	017088386JJK
Generator EPA ID:	CAL000400044
Name:	AMARANTH MEDICAL INC
Address:	Not reported
Address 2:	Not reported

R3 VASCULAR INC (Continued) **S118494205**

City,State,Zip:	Not reported
Telephone:	Not reported
Contact:	Not reported
Contact Telephone:	Not reported
Contact Email:	Not reported
Transporter 1 EPA ID:	CAR000179747
Transporter Name:	Not reported
Transporter 1 Emergency Number:	Not reported
Transporter 2 EPA ID:	MAD039322250
Transporter Name 2:	Not reported
Transporter 2 Emergency Number:	Not reported
TSDF EPA ID:	CAD059494310
TSDF Name:	CLEAN HARBORS SAN JOSE LLC
TSDF Address 1:	Not reported
TSDF Address 2:	Not reported
TSDF City,State,Zip:	Not reported
TSDF Telephone:	Not reported
TSDFA EPA ID:	Not reported
Waste Code Description:	- Not reported
RCRA Code:	Not reported
Meth Code:	- Not reported
Quantity Tons:	Not reported
Waste Quantity:	Not reported
Quantity Unit:	Not reported

Federal:

Year:	2018
EM Manifest ID:	017088386JJK20170412_D_1
Generator EPA ID:	CAL000400044
Shipment Date:	2017-04-12
Manifest Number:	017088386JJK
Line Number:	1
Method Code:	H141
Quantity Tons:	0.03400
Quantity Waste:	68.000000
Quantity Unit:	P
Number of Containers:	1
Type of Container:	NULL
Quantity Type:	NULL
Federal Code:	F003

State:

Year:	2018
EM Manifest ID:	017088386JJK20170412_D_1
Generator EPA ID:	CAL000400044
Shipment Date:	2017-04-12
Manifest Number:	017088386JJK
Line Number:	1
Method Code:	H141
Quantity Tons:	0.03400
Quantity Waste:	68.000000
Quantity Unit:	P
Number of Containers:	1
Type of Container:	NULL
Quantity Type:	NULL
State Code:	352

R3 VASCULAR INC (Continued) **S118494205**

Year:	2018
EM Manifest ID:	000198255DAT20171205_D_1
Shipment Date:	12/5/2017
Shipment Date:	12/5/2017
Receipt Date:	12/20/2017
Manifest Number:	000198255DAT
Generator EPA ID:	CAL000400044
Name:	AMARANTH MEDICAL INC
Address:	Not reported
Address 2:	Not reported
City,State,Zip:	Not reported
Telephone:	Not reported
Contact:	Not reported
Contact Telephone:	Not reported
Contact Email:	Not reported
Transporter 1 EPA ID:	CAR000179747
Transporter Name:	Not reported
Transporter 1 Emergency Number:	Not reported
Transporter 2 EPA ID:	CAD982523433
Transporter Name 2:	Not reported
Transporter 2 Emergency Number:	Not reported
TSDF EPA ID:	ARD981057870
TSDF Name:	RINECO
TSDF Address 1:	Not reported
TSDF Address 2:	Not reported
TSDF City,State,Zip:	Not reported
TSDF Telephone:	Not reported
TSDFA EPA ID:	Not reported
Waste Code Description:	- Not reported
RCRA Code:	Not reported
Meth Code:	- Not reported
Quantity Tons:	Not reported
Waste Quantity:	Not reported
Quantity Unit:	Not reported

Federal:

Year:	2018
EM Manifest ID:	000198255DAT20171205_D_1
Generator EPA ID:	CAL000400044
Shipment Date:	2017-12-05
Manifest Number:	000198255DAT
Line Number:	1
Method Code:	H061
Quantity Tons:	0.03600
Quantity Waste:	10.000000
Quantity Unit:	G
Number of Containers:	2
Type of Container:	NULL
Quantity Type:	NULL
Federal Code:	D001

Year:	2018
EM Manifest ID:	000198255DAT20171205_D_1
Generator EPA ID:	CAL000400044
Shipment Date:	2017-12-05
Manifest Number:	000198255DAT
Line Number:	1
Method Code:	H061

R3 VASCULAR INC (Continued) **S118494205**

Quantity Tons: 0.03600
Quantity Waste: 10.000000
Quantity Unit: G
Number of Containers: 2
Type of Container: NULL
Quantity Type: NULL
Federal Code: D022

Year: 2018
EM Manifest ID: 000198255DAT20171205_D_1
Generator EPA ID: CAL000400044
Shipment Date: 2017-12-05
Manifest Number: 000198255DAT
Line Number: 1
Method Code: H061
Quantity Tons: 0.03600
Quantity Waste: 10.000000
Quantity Unit: G
Number of Containers: 2
Type of Container: NULL
Quantity Type: NULL
Federal Code: F003

State:
Year: 2018
EM Manifest ID: 000198255DAT20171205_D_1
Generator EPA ID: CAL000400044
Shipment Date: 2017-12-05
Manifest Number: 000198255DAT
Line Number: 1
Method Code: H061
Quantity Tons: 0.03600
Quantity Waste: 10.000000
Quantity Unit: G
Number of Containers: 2
Type of Container: NULL
Quantity Type: NULL
State Code: 214

Year: 2018
EM Manifest ID: 000198256DAT20171205_D_1
Shipment Date: 12/5/2017
Shipment Date: 12/5/2017
Receipt Date: 12/20/2017
Manifest Number: 000198256DAT
Generator EPA ID: CAL000400044
Name: AMARANTH MEDICAL INC
Address: Not reported
Address 2: Not reported
City,State,Zip: Not reported
Telephone: Not reported
Contact: Not reported
Contact Telephone: Not reported
Contact Email: Not reported
Transporter 1 EPA ID: CAR000179747
Transporter Name: Not reported

R3 VASCULAR INC (Continued) **S118494205**

Transporter 1 Emergency Number:	Not reported
Transporter 2 EPA ID:	MAD039322250
Transporter Name 2:	Not reported
Transporter 2 Emergency Number:	Not reported
TSDF EPA ID:	CAD059494310
TSDF Name:	CLEAN HARBORS SAN JOSE LLC
TSDF Address 1:	Not reported
TSDF Address 2:	Not reported
TSDF City,State,Zip:	Not reported
TSDF Telephone:	Not reported
TSDFA EPA ID:	Not reported
Waste Code Description:	- Not reported
RCRA Code:	Not reported
Meth Code:	- Not reported
Quantity Tons:	Not reported
Waste Quantity:	Not reported
Quantity Unit:	Not reported

Federal:

Year:	2018
EM Manifest ID:	000198256DAT20171205_D_1
Generator EPA ID:	CAL000400044
Shipment Date:	2017-12-05
Manifest Number:	000198256DAT
Line Number:	1
Method Code:	H141
Quantity Tons:	0.04000
Quantity Waste:	80.000000
Quantity Unit:	P
Number of Containers:	1
Type of Container:	NULL
Quantity Type:	NULL
Federal Code:	F003

State:

Year:	2018
EM Manifest ID:	000198256DAT20171205_D_1
Generator EPA ID:	CAL000400044
Shipment Date:	2017-12-05
Manifest Number:	000198256DAT
Line Number:	1
Method Code:	H141
Quantity Tons:	0.04000
Quantity Waste:	80.000000
Quantity Unit:	P
Number of Containers:	1
Type of Container:	NULL
Quantity Type:	NULL
State Code:	352

Additional Information:

Year:	2017
Gen EPA ID:	CAL000400044
Shipment Date:	20171205
Creation Date:	7/11/2018 18:30:30

R3 VASCULAR INC (Continued) **S118494205**

Receipt Date:	20171220
Manifest ID:	000198255DAT
Trans EPA ID:	CAR000179747
Trans Name:	INGENIUM (MILPITAS)
Trans 2 EPA ID:	CAD982523433
Trans 2 Name:	DILLARD ENVIRONMENTAL SERVICES
TSDF EPA ID:	ARD981057870
Trans Name:	RINECO
TSDF Alt EPA ID:	Not reported
TSDF Alt Name:	Not reported
Waste Code Description:	214 - Unspecified solvent mixture
RCRA Code:	F003
Meth Code:	H061 - Fuel Blending Prior To Energy Recovery At Another Site
Quantity Tons:	0.036
Waste Quantity:	10
Quantity Unit:	G
Additional Code 1:	D022
Additional Code 2:	D001
Additional Code 3:	Not reported
Additional Code 4:	Not reported
Additional Code 5:	Not reported

Shipment Date:	20171205
Creation Date:	8/7/2018 18:30:26
Receipt Date:	20171220
Manifest ID:	000198256DAT
Trans EPA ID:	CAR000179747
Trans Name:	INGENIUM (MILPITAS)
Trans 2 EPA ID:	MAD039322250
Trans 2 Name:	CLEAN HARBORS ENVIRONMENTAL SERVICES
TSDF EPA ID:	CAD059494310
Trans Name:	CLEAN HARBORS SAN JOSE LLC
TSDF Alt EPA ID:	Not reported
TSDF Alt Name:	Not reported
Waste Code Description:	352 - Other organic solids
RCRA Code:	F003
Meth Code:	H141 - Storage, Bulking, And/Or Transfer Off Site--No Treatment/Reovery (H010-H129) Or (H131-H135)
Quantity Tons:	0.04
Waste Quantity:	80
Quantity Unit:	P
Additional Code 1:	Not reported
Additional Code 2:	Not reported
Additional Code 3:	Not reported
Additional Code 4:	Not reported
Additional Code 5:	Not reported

Shipment Date:	20170619
Creation Date:	7/11/2018 18:32:18
Receipt Date:	20170706
Manifest ID:	017090259JJK
Trans EPA ID:	CAR000179747
Trans Name:	INGENIUM (MILPITAS)
Trans 2 EPA ID:	CAD982523433
Trans 2 Name:	DILLARD ENVIRONMENTAL SERVICES
TSDF EPA ID:	ARD981057870
Trans Name:	RINECO

R3 VASCULAR INC (Continued) **S118494205**

TSDF Alt EPA ID:	Not reported
TSDF Alt Name:	Not reported
Waste Code Description:	214 - Unspecified solvent mixture
RCRA Code:	F003
Meth Code:	H061 - Fuel Blending Prior To Energy Recovery At Another Site
Quantity Tons:	0.072
Waste Quantity:	20
Quantity Unit:	G
Additional Code 1:	D022
Additional Code 2:	D001
Additional Code 3:	Not reported
Additional Code 4:	Not reported
Additional Code 5:	Not reported
Shipment Date:	20170619
Creation Date:	5/17/2018 18:31:53
Receipt Date:	20170629
Manifest ID:	017090260JJK
Trans EPA ID:	CAR000179747
Trans Name:	INGENIUM (MILPITAS)
Trans 2 EPA ID:	CAD983649880
Trans 2 Name:	PSC ENVIRONMENTAL SERVICES OF POMONA LP
TSDF EPA ID:	CAD008364432
Trans Name:	RHO-CHEM LLC
TSDF Alt EPA ID:	Not reported
TSDF Alt Name:	Not reported
Waste Code Description:	741 - Liquids with halogenated organic compounds > 1000 mg/l
RCRA Code:	F002
Meth Code:	H141 - Storage, Bulking, And/Or Transfer Off Site--No Treatment/Reovery (H010-H129) Or (H131-H135)
Quantity Tons:	0.0417
Waste Quantity:	10
Quantity Unit:	G
Additional Code 1:	Not reported
Additional Code 2:	Not reported
Additional Code 3:	Not reported
Additional Code 4:	Not reported
Additional Code 5:	Not reported
Shipment Date:	20170412
Creation Date:	5/9/2018 18:32:25
Receipt Date:	20170427
Manifest ID:	017088385JJK
Trans EPA ID:	CAR000179747
Trans Name:	INGENIUM (MILPITAS)
Trans 2 EPA ID:	CAD983649880
Trans 2 Name:	PSC ENVIRONMENTAL SERVICES OF POMONA LP
TSDF EPA ID:	CAD008364432
Trans Name:	RHO-CHEM LLC
TSDF Alt EPA ID:	Not reported
TSDF Alt Name:	Not reported
Waste Code Description:	741 - Liquids with halogenated organic compounds > 1000 mg/l
RCRA Code:	F002
Meth Code:	H141 - Storage, Bulking, And/Or Transfer Off Site--No Treatment/Reovery (H010-H129) Or (H131-H135)
Quantity Tons:	0.02
Waste Quantity:	40

R3 VASCULAR INC (Continued) **S118494205**

Quantity Unit:	P
Additional Code 1:	Not reported
Additional Code 2:	Not reported
Additional Code 3:	Not reported
Additional Code 4:	Not reported
Additional Code 5:	Not reported
Shipment Date:	20170412
Creation Date:	5/9/2018 18:32:31
Receipt Date:	20170425
Manifest ID:	017088386JJK
Trans EPA ID:	CAR000179747
Trans Name:	INGENIUM (MILPITAS)
Trans 2 EPA ID:	MAD039322250
Trans 2 Name:	CLEAN HARBORS ENVIRONMENTAL SERVICES
TSDF EPA ID:	CAD059494310
Trans Name:	CLEAN HARBORS SAN JOSE LLC
TSDF Alt EPA ID:	Not reported
TSDF Alt Name:	Not reported
Waste Code Description:	352 - Other organic solids
RCRA Code:	F003
Meth Code:	H141 - Storage, Bulking, And/Or Transfer Off Site--No Treatment/Reovery (H010-H129) Or (H131-H135)
Quantity Tons:	0.034
Waste Quantity:	68
Quantity Unit:	P
Additional Code 1:	Not reported
Additional Code 2:	Not reported
Additional Code 3:	Not reported
Additional Code 4:	Not reported
Additional Code 5:	Not reported
Shipment Date:	20170309
Creation Date:	5/19/2017 18:30:53
Receipt Date:	20170331
Manifest ID:	017088812JJK
Trans EPA ID:	CAR000179747
Trans Name:	INGENIUM (MILPITAS)
Trans 2 EPA ID:	CAD983649880
Trans 2 Name:	PSC ENVIRONMENTAL SERVICES OF POMONA LP
TSDF EPA ID:	CAD008364432
Trans Name:	RHO-CHEM LLC
TSDF Alt EPA ID:	Not reported
TSDF Alt Name:	Not reported
Waste Code Description:	741 - Liquids with halogenated organic compounds > 1000 mg/l
RCRA Code:	F002
Meth Code:	H141 - Storage, Bulking, And/Or Transfer Off Site--No Treatment/Reovery (H010-H129) Or (H131-H135)
Quantity Tons:	0.0417
Waste Quantity:	10
Quantity Unit:	G
Additional Code 1:	Not reported
Additional Code 2:	Not reported
Additional Code 3:	Not reported
Additional Code 4:	Not reported
Additional Code 5:	Not reported

R3 VASCULAR INC (Continued) **S118494205**

Shipment Date:	20170221
Creation Date:	5/19/2017 18:30:21
Receipt Date:	20170307
Manifest ID:	017088667JJK
Trans EPA ID:	CAR000179747
Trans Name:	INGENIUM (MILPITAS)
Trans 2 EPA ID:	MAD039322250
Trans 2 Name:	CLEAN HARBORS ENVIRONMENTAL SERVICES
TSDF EPA ID:	CAD059494310
Trans Name:	CLEAN HARBORS SAN JOSE LLC
TSDF Alt EPA ID:	Not reported
TSDF Alt Name:	Not reported
Waste Code Description:	352 - Other organic solids
RCRA Code:	F003
Meth Code:	H141 - Storage, Bulking, And/Or Transfer Off Site--No Treatment/Reovery (H010-H129) Or (H131-H135)
Quantity Tons:	0.075
Waste Quantity:	150
Quantity Unit:	P
Additional Code 1:	Not reported
Additional Code 2:	Not reported
Additional Code 3:	Not reported
Additional Code 4:	Not reported
Additional Code 5:	Not reported

Additional Information:

Year:	2016
Gen EPA ID:	CAL000400044
Shipment Date:	20151111
Creation Date:	5/23/2016 18:30:23
Receipt Date:	20151124
Manifest ID:	015361587JJK
Trans EPA ID:	CAR000179747
Trans Name:	INGENIUM (MILPITAS)
Trans 2 EPA ID:	CAD982523433
Trans 2 Name:	DILLARD ENVIRONMENTAL SERVICES
TSDF EPA ID:	ARD981057870
Trans Name:	RINECO
TSDF Alt EPA ID:	Not reported
TSDF Alt Name:	Not reported
Waste Code Description:	214 - Unspecified solvent mixture
RCRA Code:	F003
Meth Code:	H061 - Fuel Blending Prior To Energy Recovery At Another Site
Quantity Tons:	0.072
Waste Quantity:	20
Quantity Unit:	G
Additional Code 1:	D001
Additional Code 2:	Not reported
Additional Code 3:	Not reported
Additional Code 4:	Not reported
Additional Code 5:	Not reported
Shipment Date:	20150804
Creation Date:	11/5/2015 22:15:27
Receipt Date:	20150819
Manifest ID:	014895718JJK

R3 VASCULAR INC (Continued) **S118494205**

Trans EPA ID:	CAR000179747
Trans Name:	INGENIUM (MILPITAS)
Trans 2 EPA ID:	MAD039322250
Trans 2 Name:	CLEAN HARBORS ENVIRONMENTAL SERVICES
TSDF EPA ID:	CAD059494310
Trans Name:	CLEAN HARBORS SAN JOSE LLC
TSDF Alt EPA ID:	Not reported
TSDF Alt Name:	Not reported
Waste Code Description:	352 - Other organic solids
RCRA Code:	F003
Meth Code:	H141 - Storage, Bulking, And/Or Transfer Off Site--No Treatment/Reovery (H010-H129) Or (H131-H135)
Quantity Tons:	0.06
Waste Quantity:	120
Quantity Unit:	P
Additional Code 1:	Not reported
Additional Code 2:	Not reported
Additional Code 3:	Not reported
Additional Code 4:	Not reported
Additional Code 5:	Not reported

Additional Information:

Year:	2015
Gen EPA ID:	CAL000400044
Shipment Date:	20151111
Creation Date:	5/23/2016 18:30:23
Receipt Date:	20151124
Manifest ID:	015361587JJK
Trans EPA ID:	CAR000179747
Trans Name:	INGENIUM (MILPITAS)
Trans 2 EPA ID:	CAD982523433
Trans 2 Name:	DILLARD ENVIRONMENTAL SERVICES
TSDF EPA ID:	ARD981057870
Trans Name:	RINECO
TSDF Alt EPA ID:	Not reported
TSDF Alt Name:	Not reported
Waste Code Description:	214 - Unspecified solvent mixture
RCRA Code:	F003
Meth Code:	H061 - Fuel Blending Prior To Energy Recovery At Another Site
Quantity Tons:	0.072
Waste Quantity:	20
Quantity Unit:	G
Additional Code 1:	D001
Additional Code 2:	Not reported
Additional Code 3:	Not reported
Additional Code 4:	Not reported
Additional Code 5:	Not reported
Shipment Date:	20150804
Creation Date:	11/5/2015 22:15:27
Receipt Date:	20150819
Manifest ID:	014895718JJK
Trans EPA ID:	CAR000179747
Trans Name:	INGENIUM (MILPITAS)
Trans 2 EPA ID:	MAD039322250
Trans 2 Name:	CLEAN HARBORS ENVIRONMENTAL SERVICES

R3 VASCULAR INC (Continued) **S118494205**

TSDF EPA ID:	CAD059494310
Trans Name:	CLEAN HARBORS SAN JOSE LLC
TSDF Alt EPA ID:	Not reported
TSDF Alt Name:	Not reported
Waste Code Description:	352 - Other organic solids
RCRA Code:	F003
Meth Code:	H141 - Storage, Bulking, And/Or Transfer Off Site--No Treatment/Reovery (H010-H129) Or (H131-H135)
Quantity Tons:	0.06
Waste Quantity:	120
Quantity Unit:	P
Additional Code 1:	Not reported
Additional Code 2:	Not reported
Additional Code 3:	Not reported
Additional Code 4:	Not reported
Additional Code 5:	Not reported

H74 **AMARANTH MEDICAL, INC.** **RCRA NonGen / NLR** **1024846204**
WNW **1145 TERRA BELLA AVE STE A** **E MANIFEST** **CAL000400044**
< 1/8 **MOUNTAIN VIEW, CA 94043**
0.108 mi.
569 ft. **Site 4 of 17 in cluster H**

Relative: **Lower**
Actual: **40 ft.**

RCRA Listings:

Date Form Received by Agency:		20140827
Handler Name:		Amaranth Medical, Inc.
Handler Address:		1145 Terra Bella Ave Ste A
Handler City,State,Zip:		MOUNTAIN VIEW, CA 94043-1831
EPA ID:		CAL000400044
Contact Name:		ANTHONY ANDREACCHI
Contact Address:		1145 TERRA BELLA AVE
Contact City,State,Zip:		MOUNTAIN VIEW, CA 94043
Contact Telephone:		650-965-3830
Contact Fax:		650-965-3831
Contact Email:		AANDREACCHI@AMARANTHMEDICAL.COM
Contact Title:		Not reported
EPA Region:		09
Land Type:		Not reported
Federal Waste Generator Description:		Not a generator, verified
Non-Notifier:		Not reported
Biennial Report Cycle:		Not reported
Accessibility:		Not reported
Active Site Indicator:		Handler Activities
State District Owner:		Not reported
State District:		Not reported
Mailing Address:		1145 TERRA BELLA AVE STE A
Mailing City,State,Zip:		MOUNTAIN VIEW, CA 94043-1831
Owner Name:	Amaranth Medical, Inc.	
Owner Type:		Other
Operator Name:	Anthony Andreacchi	
Operator Type:		Other
Short-Term Generator Activity:		No
Importer Activity:		No
Mixed Waste Generator:		No
Transporter Activity:		No
Transfer Facility Activity:		No
Recycler Activity with Storage:		No
Small Quantity On-Site Burner Exemption:		No

AMARANTH MEDICAL, INC. (Continued) **1024846204**

Smelting Melting and Refining Furnace Exemption:	No
Underground Injection Control:	No
Off-Site Waste Receipt:	No
Universal Waste Indicator:	Yes
Universal Waste Destination Facility:	Yes
Federal Universal Waste:	No
Active Site State-Reg Handler:	---
Federal Facility Indicator:	Not reported
Hazardous Secondary Material Indicator:	N
Sub-Part K Indicator:	Not reported
2018 GPRA Permit Baseline:	Not on the Baseline
2018 GPRA Renewals Baseline:	Not on the Baseline
202 GPRA Corrective Action Baseline:	No
Subject to Corrective Action Universe:	No
Non-TSDFs Where RCRA CA has Been Imposed Universe:	No
Corrective Action Priority Ranking:	No NCAPS ranking
Environmental Control Indicator:	No
Institutional Control Indicator:	No
Human Exposure Controls Indicator:	N/A
Groundwater Controls Indicator:	N/A
Significant Non-Complier Universe:	No
Unaddressed Significant Non-Complier Universe:	No
Addressed Significant Non-Complier Universe:	No
Significant Non-Complier With a Compliance Schedule Universe:	No
Financial Assurance Required:	Not reported
Handler Date of Last Change:	20180906
Recognized Trader-Importer:	No
Recognized Trader-Exporter:	No
Importer of Spent Lead Acid Batteries:	No
Exporter of Spent Lead Acid Batteries:	No
Recycler Activity Without Storage:	No
Manifest Broker:	No
Sub-Part P Indicator:	No

Handler - Owner Operator:

Owner/Operator Indicator:	Operator
Owner/Operator Name: ANTHONY ANDREACCHI	
Legal Status:	Other
Date Became Current:	Not reported
Date Ended Current:	Not reported
Owner/Operator Address:	1145 TERRA BELLA AVE
Owner/Operator City,State,Zip:	MOUNTAIN VIEW, CA 94043
Owner/Operator Telephone:	650-965-3830
Owner/Operator Telephone Ext:	Not reported
Owner/Operator Fax:	Not reported
Owner/Operator Email:	Not reported

Owner/Operator Indicator:	Owner
Owner/Operator Name: AMARANTH MEDICAL, INC.	
Legal Status:	Other
Date Became Current:	Not reported
Date Ended Current:	Not reported
Owner/Operator Address:	1145 TERRA BELLA AVE STE A
Owner/Operator City,State,Zip:	MOUNTAIN VIEW, CA 94043-1831
Owner/Operator Telephone:	650-965-3830
Owner/Operator Telephone Ext:	Not reported

AMARANTH MEDICAL, INC. (Continued) **1024846204**

Owner/Operator Fax: Not reported
Owner/Operator Email: Not reported

Historic Generators:
Receive Date: 20140827
Handler Name: AMARANTH MEDICAL, INC.
Federal Waste Generator Description: Not a generator, verified
State District Owner: Not reported
Large Quantity Handler of Universal Waste: No
Recognized Trader Importer: No
Recognized Trader Exporter: No
Spent Lead Acid Battery Importer: No
Spent Lead Acid Battery Exporter: No
Current Record: Yes
Non Storage Recycler Activity: Not reported
Electronic Manifest Broker: Not reported

List of NAICS Codes and Descriptions:
NAICS Code: 339112
NAICS Description: Surgical And Medical Instrument Manufacturing

Facility Has Received Notices of Violations:
Violations: No Violations Found

Evaluation Action Summary:
Evaluations: No Evaluations Found

E MANIFEST:
Manifest Tracking Number: 000545244DAT
Last Updated Date: 20250317
Shipped Date: 20250117
Received Date: 20250226
Manifest Status: Signed
Submission Type: DataImage5Copy
Origin Type: Service
Generator EPA ID: CAL000461283
Generator Name: Amaranth Medical Inc
Generator Location Street Number: Not reported
Generator Location Street 1: 1145 TERRA BELLA AVENUE
Generator Location Street 2: Not reported
Generator Location City: MOUNTAIN VIEW
Generator Location State: CA
Generator Location Zip: 94043
Generator Mail Street Number: Not reported
Generator Mail Street 1: 1145 TERRA BELLA AVENUE
Generator Mail Street 2: Not reported
Generator Mail City: MOUNTAIN VIEW
Generator Mail Zip: 94043
Generator Mail State: CA
Generator Contact Company Name: Not reported
Designated Facility EPA ID: TXD046844700
Designated Facility Name: Not reported
Designated Facility Mail Street Number: Not reported
Designated Facility Mail Street 1: Not reported

AMARANTH MEDICAL, INC. (Continued) **1024846204**

Designated Facility Mail Street 2:	405 POWELL STREET
Designated Facility Mail City:	AVALON
Designated Facility Mail Zip:	76623
Designated Facility Mail State:	TX
Designated Facility Location Street Number:	405
Designated Facility Location Street 1:	POWELL STREET
Designated Facility Location Street 2:	Not reported
Designated Facility Location City:	AVALON
Designated Facility Location Zip:	76623
Designated Facility Location State:	TX
Designated Facility Contact Company Name:	Chemical Reclamation Services - Avalon (Esol)
Manifest Residue Indicator:	N
Rejection Indicator:	N

Manifest Tracking Number:	000242633DAT
Last Updated Date:	20190925
Shipped Date:	20180720
Received Date:	20180814
Manifest Status:	Signed
Submission Type:	DataImage5Copy
Origin Type:	Service
Generator EPA ID:	CAL000400044
Generator Name:	Amaranth Medical, Inc.
Generator Location Street Number:	Not reported
Generator Location Street 1:	1145 TERRA BELLA AVE STE A
Generator Location Street 2:	Not reported
Generator Location City:	MOUNTAIN VIEW
Generator Location State:	CA
Generator Location Zip:	94043-1831
Generator Mail Street Number:	Not reported
Generator Mail Street 1:	1145 TERRA BELLA AVE STE A
Generator Mail Street 2:	Not reported
Generator Mail City:	MOUNTAIN VIEW
Generator Mail Zip:	94043-1831
Generator Mail State:	CA
Generator Contact Company Name:	Not reported
Designated Facility EPA ID:	ARD981057870
Designated Facility Name:	Not reported
Designated Facility Mail Street Number:	Not reported
Designated Facility Mail Street 1:	Not reported
Designated Facility Mail Street 2:	P.O.BOX 729
Designated Facility Mail City:	BENTON
Designated Facility Mail Zip:	72018
Designated Facility Mail State:	AR
Designated Facility Location Street Number:	1007
Designated Facility Location Street 1:	1007 VULCAN ROAD
Designated Facility Location Street 2:	Not reported
Designated Facility Location City:	BENTON
Designated Facility Location Zip:	72015
Designated Facility Location State:	AR
Designated Facility Contact Company Name:	Rineco Chemical Industries, Llc
Manifest Residue Indicator:	N
Rejection Indicator:	N

Manifest Tracking Number:	000242634DAT
Last Updated Date:	20180816
Shipped Date:	20180720

AMARANTH MEDICAL, INC. (Continued) **1024846204**

Received Date:	20180803
Manifest Status:	Signed
Submission Type:	DataImage5Copy
Origin Type:	Service
Generator EPA ID:	CAL000400044
Generator Name:	Amaranth Medical Inc
Generator Location Street Number:	Not reported
Generator Location Street 1:	1145 TERRA BELLA AVENUE
Generator Location Street 2:	Not reported
Generator Location City:	MOUNTAIN VIEW
Generator Location State:	CA
Generator Location Zip:	94043
Generator Mail Street Number:	Not reported
Generator Mail Street 1:	2280 Micro Place
Generator Mail Street 2:	Not reported
Generator Mail City:	Escondido
Generator Mail Zip:	92029
Generator Mail State:	CA
Generator Contact Company Name:	Not reported
Designated Facility EPA ID:	CAD008364432
Designated Facility Name:	Not reported
Designated Facility Mail Street Number:	Not reported
Designated Facility Mail Street 1:	Not reported
Designated Facility Mail Street 2:	425 Isis Ave.
Designated Facility Mail City:	Inglewood
Designated Facility Mail Zip:	90301
Designated Facility Mail State:	CA
Designated Facility Location Street Number:	Not reported
Designated Facility Location Street 1:	425 Isis Ave.
Designated Facility Location Street 2:	Not reported
Designated Facility Location City:	Inglewood
Designated Facility Location Zip:	90301
Designated Facility Location State:	CA
Designated Facility Contact Company Name:	Rho Chem Llc
Manifest Residue Indicator:	N
Rejection Indicator:	N

Manifest Tracking Number:	000380311DAT
Last Updated Date:	20210507
Shipped Date:	20210324
Received Date:	20210419
Manifest Status:	Signed
Submission Type:	DataImage5Copy
Origin Type:	Service
Generator EPA ID:	CAL000400044
Generator Name:	Amaranth Medical Inc
Generator Location Street Number:	Not reported
Generator Location Street 1:	1145 TERRA BELLA AVENUE
Generator Location Street 2:	Not reported
Generator Location City:	MOUNTAIN VIEW
Generator Location State:	CA
Generator Location Zip:	94043
Generator Mail Street Number:	Not reported
Generator Mail Street 1:	1145 Terra Bella Avenue
Generator Mail Street 2:	Not reported
Generator Mail City:	Mountain View
Generator Mail Zip:	94043

AMARANTH MEDICAL, INC. (Continued) **1024846204**

Generator Mail State:	CA
Generator Contact Company Name:	Not reported
Designated Facility EPA ID:	CAD008364432
Designated Facility Name:	Not reported
Designated Facility Mail Street Number:	Not reported
Designated Facility Mail Street 1:	Not reported
Designated Facility Mail Street 2:	425 Isis Ave.
Designated Facility Mail City:	Inglewood
Designated Facility Mail Zip:	90301
Designated Facility Mail State:	CA
Designated Facility Location Street Number:	Not reported
Designated Facility Location Street 1:	425 Isis Ave.
Designated Facility Location Street 2:	Not reported
Designated Facility Location City:	Inglewood
Designated Facility Location Zip:	90301
Designated Facility Location State:	CA
Designated Facility Contact Company Name:	Rho Chem Llc
Manifest Residue Indicator:	N
Rejection Indicator:	N

Manifest Tracking Number:	000303279DAT
Last Updated Date:	20200402
Shipped Date:	20200304
Received Date:	20200319
Manifest Status:	Signed
Submission Type:	DataImage5Copy
Origin Type:	Service
Generator EPA ID:	CAL000400044
Generator Name:	Amaranth Medical Inc
Generator Location Street Number:	Not reported
Generator Location Street 1:	1145 TERRA BELLA AVENUE
Generator Location Street 2:	Not reported
Generator Location City:	MOUNTAIN VIEW
Generator Location State:	CA
Generator Location Zip:	94043
Generator Mail Street Number:	Not reported
Generator Mail Street 1:	1145 Terra Bella Avenue
Generator Mail Street 2:	Not reported
Generator Mail City:	Mountain View
Generator Mail Zip:	94043
Generator Mail State:	CA
Generator Contact Company Name:	Not reported
Designated Facility EPA ID:	CAD008364432
Designated Facility Name:	Not reported
Designated Facility Mail Street Number:	Not reported
Designated Facility Mail Street 1:	Not reported
Designated Facility Mail Street 2:	425 Isis Ave.
Designated Facility Mail City:	Inglewood
Designated Facility Mail Zip:	90301
Designated Facility Mail State:	CA
Designated Facility Location Street Number:	Not reported
Designated Facility Location Street 1:	425 Isis Ave.
Designated Facility Location Street 2:	Not reported
Designated Facility Location City:	Inglewood
Designated Facility Location Zip:	90301
Designated Facility Location State:	CA
Designated Facility Contact Company Name:	Rho Chem Llc

AMARANTH MEDICAL, INC. (Continued) **1024846204**

Manifest Residue Indicator: N
Rejection Indicator: N

Transporter:
Manifest Tracking Number: 000303279DAT
Transporter Line Number: 1
Transporter EPA ID: MNS000110924
Transporter Name: Stericycle Specialty Waste Solutions Inc

Manifest Tracking Number: 000303279DAT
Transporter Line Number: 2
Transporter EPA ID: CAR000179747
Transporter Name: Ingenium Group Llc

Manifest Tracking Number: 000303279DAT
Transporter Line Number: 3
Transporter EPA ID: MNS000110924
Transporter Name: Stericycle Specialty Waste Solutions Inc

Manifest Tracking Number: 000303279DAT
Transporter Line Number: 4
Transporter EPA ID: CAR000179747
Transporter Name: Ingenium Group Llc

Waste Line:
Manifest Tracking Number: 000303279DAT
Waste Line Number: 1
U.S. DOT Hazardous Indicator: Y
U.S. DOT ID Number: UN1593
U.S. DOT Description: Un1593 Waste Dichloromethane Iii 6.1 Methylene Chloride
Non-Hazardous Waste Description: Not reported
Number of Containers: 2
Container Type Code: DM
Container Type Description: Metal drums, barrels, kegs
Waste Quantity: 10
Quantity Unit of Measure Code: G
Quantity Unit of Measure Description: Gallons
Waste Quantity, in Tons: 0.041701417
Acute Waste Quantity, in Tons: 0
Non-Acute Waste Quantity, in Tons: 0.041701417
Waste Quantity, in Kilograms: 37.824436
Acute Waste Quantity, in Kilograms: 0
Non-Acute Waste Quantity, in Kilorgrams: 37.824436
Management Method Code: H141
Management Method Description: STORAGE, BULKING AND/OR TRANSFER OFF SITE
Waste Residue Indicator: N
Quantity Discrepancy Indicator: N
Waste Type Discrepancy Indicator: N
Waste Density: Not reported
Waste Density Unit of Measure Code: Not reported
Waste Density Unit of Measure Description: Not reported
Form Code: Not reported
Form Code Description: Not reported
Source Code: Not reported
Source Code Description: Not reported
Waste Minimization Code: Not reported

AMARANTH MEDICAL, INC. (Continued) **1024846204**

Waste Minimization Code Description:	Not reported
Consent Number:	Not reported
EPA Waste Indicator:	Y
Federal Waste Codes:	F002
Quantity Haz Kg:	37.824436
Quantity Haz Tons:	0.041701417
Quantity Non Haz Kg:	0
Quantity Non Haz Tons:	0
State Waste Codes:	CA-741, CA-741

H75 **AMARANTH MEDICAL, INC.** **FINDS** **1023381906**
WNW **1145 TERRA BELLA AVE** **ECHO** **N/A**
< 1/8 **MOUNTAIN VIEW, CA 94043** **PFAS ECHO**
0.108 mi.
569 ft. **Site 5 of 17 in cluster H**

Relative:
Lower

Actual:
40 ft.

FINDS:
Registry ID: 110071051797

Click Here for FRS Facility Detail Report:

Environmental Interest/Information System:
The Resource Conservation and Recovery Act Information System (RCRAInfo) is EPA's comprehensive information system in support of the Resource Conservation and Recovery Act (RCRA) of 1976 and the Hazardous and Solid Waste Amendments (HSWA) of 1984. It tracks many types of information about generators, transporters, treaters, storers, and disposers of hazardous waste.
Registry ID: 110066806219

Click Here for FRS Facility Detail Report:

Environmental Interest/Information System:
The California Environmental Protection Agency (CalEPA) has recently implemented a new data warehouse system (nSite). This data warehouse combines and merges facility and site information from five different systems managed within CalEPA. The five systems are: California Environmental Reporting System (CERS),EnviroStor, GeoTracker, California Integrated Water Quality System (CIWQS), andToxic Release Inventory (TRI).
The Resource Conservation and Recovery Act Information System (RCRAInfo) is EPA's comprehensive information system in support of the Resource Conservation and Recovery Act (RCRA) of 1976 and the Hazardous and Solid Waste Amendments (HSWA) of 1984. It tracks many types of information about generators, transporters, treaters, storers, and disposers of hazardous waste.

Click this hyperlink while viewing on your computer to access additional FINDS: detail in the EDR Site Report.

ECHO:
Envid: 1023381906
Registry ID: 110066806219

DFR URL:
Name: AMARANTH MEDICAL, INC.
Address: 1145 Terra Bella Ave
City,State,Zip: MOUNTAIN VIEW, CA 94043

AMARANTH MEDICAL, INC. (Continued) **1023381906**

PFAS ECHO:

Facility ID:	110066806219
Name:	Amaranth Medical, Inc.
Address:	1145 TERRA BELLA AVE
City,State,Zip:	MOUNTAIN VIEW, CA 94043
Latitude:	37.4081
Longitude:	-122.07595
Count:	1
County:	SANTA CLARA
Status:	Active
Region:	09
Industry:	Metal Machinery Mfg

ECHO Facility Report:

Facility Percent Minority:	53.842
Facility Derived Tribes:	-
Facility Population:	4582.37
EPA Programs:	RCRA
Federal Facility:	No
Federal Agency:	-
Facility FIPS Code:	06085
Facility Indian Country Flag:	N
Facility Collection Method:	ADDRESS MATCHING-HOUSE NUMBER
Facility Derived HUC:	18050003
Facility Derived WBD:	180500030406
Facility Derived CD113:	18
Facility Derived CB2010:	060855092014001
Facility Major Flag:	-
Facility Active Flag:	Y
Facility Inspection Count:	0
Facility Date Last Inspection:	-
Facility Days Last Inspection:	-
Facility Informal Count:	0
Facility Date Last Informal Action:	-
Facility Formal Action Count:	0
Facility Date Last Formal Action:	-
Facility Total Penalties:	0
Facility Penalty Count:	-
Facility Date Last Penalty:	-
Facility Last Penalty AMT:	0
Facility QTRS With NC:	0
Facility Programs With SNC:	0
Facility Compliance Status:	No Violation Identified
Facility SNC Flag:	N
AIR Flag:	N
NPDES Flag:	N
SDWIS Flag:	N
RCRA Flag:	Y
TRI Flag:	N
GHG Flag:	N
AIR IDS:	-
CAA Permit Types:	-
CAA NAICS:	-
CAA SICS:	-
NPDES IDS:	-
CWA Permit Types:	-
CWA NAICS:	-

AMARANTH MEDICAL, INC. (Continued) **1023381906**

CWA SICS:	-
RCRA IDS:	CAL000400044
RCRA Permit Types:	Other
RCRA NAICS:	339112
SDWA IDS:	-
SDWA System Types:	-
SDWA Compliance Status:	-
SDWA SNC Flag:	N
TRI IDS:	-
TRI Releases Transfers:	-
TRI On Site Releases:	-
TRI Off Site Transfers:	-
TRI Reporter:	-
Facility IMP Water Flag:	-

H76 **R3 VASCULAR, INC.** **CA CERS HAZ WASTE** **S121759533**
WNW **1145 TERRA BELLA AVE** **CA CERS** **N/A**
< 1/8 **MOUNTAIN VIEW, CA 94043**
0.108 mi.
569 ft. **Site 6 of 17 in cluster H**

Relative: **Lower**

Actual: **40 ft.**

CERS HAZ WASTE:

Name:	R3 VASCULAR, INC.
Address:	1145 TERRA BELLA AVE
City,State,Zip:	MOUNTAIN VIEW, CA 94043
Site ID:	277641
CERS ID:	10632460
CERS Description:	Hazardous Waste Generator

CERS:

Name:	R3 VASCULAR, INC.
Address:	1145 TERRA BELLA AVE
City,State,Zip:	MOUNTAIN VIEW, CA 94043
Site ID:	277641
CERS ID:	10632460
CERS Description:	Chemical Storage Facilities

Violations:

Site ID:	277641
Site Name:	R3 Vascular, Inc.
Violation Date:	12-15-2015
Citation:	HSC 6.95 25508(a)(1) - California Health and Safety Code, Chapter 6.95, Section(s) 25508(a)(1)
Violation Description:	Failure to complete and electronically submit hazardous material inventory information for all reportable hazardous materials on site at or above reportable quantities.
Violation Notes:	Returned to compliance on 02/03/2016. Update gas storage in two areas and hazardous waste information during next annual CERS update.
Violation Division:	Mountain View Fire Department
Violation Program:	HMRRP
Violation Source:	CERS,

Evaluation:

Eval General Type:	Compliance Evaluation Inspection
Eval Date:	11-16-2016
Violations Found:	No
Eval Type:	Routine done by local agency

R3 VASCULAR, INC. (Continued) **S121759533**

Eval Notes: No violations
Eval Division: Mountain View Fire Department
Eval Program: HMRRP
Eval Source: CERS,

Eval General Type: Other/Unknown
Eval Date: 02-03-2016
Violations Found: No
Eval Type: Other, not routine, done by local agency
Eval Notes: Not reported
Eval Division: Mountain View Fire Department
Eval Program: HMRRP
Eval Source: CERS,

Eval General Type: Compliance Evaluation Inspection
Eval Date: 04-13-2022
Violations Found: No
Eval Type: Routine done by local agency
Eval Notes: No Violations
Eval Division: Mountain View Fire Department
Eval Program: HMRRP
Eval Source: CERS,

Eval General Type: Other/Unknown
Eval Date: 01-20-2016
Violations Found: No
Eval Type: Other, not routine, done by local agency
Eval Notes: Not reported
Eval Division: Mountain View Fire Department
Eval Program: HMRRP
Eval Source: CERS,

Eval General Type: Compliance Evaluation Inspection
Eval Date: 04-26-2019
Violations Found: No
Eval Type: Routine done by local agency
Eval Notes: No violations
Eval Division: Mountain View Fire Department
Eval Program: HMRRP
Eval Source: CERS,

Eval General Type: Compliance Evaluation Inspection
Eval Date: 12-15-2015
Violations Found: Yes
Eval Type: Routine done by local agency
Eval Notes: Not reported
Eval Division: Mountain View Fire Department
Eval Program: HMRRP
Eval Source: CERS,

Coordinates:
Site ID: 277641
Facility Name: R3 Vascular, Inc.
Env Int Type Code: HWG
Program ID: 10632460
Coord Name: Not reported
Ref Point Type Desc: Center of a facility or station.,

R3 VASCULAR, INC. (Continued) **S121759533**

Latitude: 37.408130
Longitude: -122.075970

Affiliation:
Affiliation Type Desc: Document Preparer
Entity Name: Afsoon Fallahi
Entity Title: Not reported
Affiliation Address: Not reported
Affiliation City: Not reported
Affiliation State: Not reported
Affiliation Country: Not reported
Affiliation Zip: Not reported
Affiliation Phone: ,

Affiliation Type Desc: Identification Signer
Entity Name: Afsoon Fallahi
Entity Title: Operations Lead
Affiliation Address: Not reported
Affiliation City: Not reported
Affiliation State: Not reported
Affiliation Country: Not reported
Affiliation Zip: Not reported
Affiliation Phone: ,

Affiliation Type Desc: Legal Owner
Entity Name: John Springer
Entity Title: Not reported
Affiliation Address: 1930 Carriage Knoll Drive
Affiliation City: Bethlehem
Affiliation State: PA
Affiliation Country: United States
Affiliation Zip: 18015
Affiliation Phone: (610) 585-6867,

Affiliation Type Desc: Operator
Entity Name: R3 Vascular
Entity Title: Not reported
Affiliation Address: Not reported
Affiliation City: Not reported
Affiliation State: Not reported
Affiliation Country: Not reported
Affiliation Zip: Not reported
Affiliation Phone: (510) 386-4522,

Affiliation Type Desc: Facility Mailing Address
Entity Name: Mailing Address
Entity Title: Not reported
Affiliation Address: 1145 Terra Bella Avenue
Affiliation City: Mountina View
Affiliation State: CA
Affiliation Country: Not reported
Affiliation Zip: 94043
Affiliation Phone: ,

Affiliation Type Desc: CUPA District
Entity Name: Santa Clara County Environmental Health
Entity Title: Not reported

R3 VASCULAR, INC. (Continued) **S121759533**

Affiliation Address:	1555 Berger Drive, Suite 300
Affiliation City:	San Jose
Affiliation State:	CA
Affiliation Country:	Not reported
Affiliation Zip:	95112-2716
Affiliation Phone:	(408) 918-3400,
Affiliation Type Desc:	Environmental Contact
Entity Name:	Afsoon Fallahi
Entity Title:	Not reported
Affiliation Address:	1145 Terra Bella Avenue
Affiliation City:	Mountain View
Affiliation State:	CA
Affiliation Country:	Not reported
Affiliation Zip:	94043
Affiliation Phone:	,
Affiliation Type Desc:	Parent Corporation
Entity Name:	R3 Vascular, Inc.
Entity Title:	Not reported
Affiliation Address:	Not reported
Affiliation City:	Not reported
Affiliation State:	Not reported
Affiliation Country:	Not reported
Affiliation Zip:	Not reported
Affiliation Phone:	,

H77 **AMARANTH MEDICAL INC.** **E MANIFEST** **1031858723**
WNW **1145 TORRA BELLA AVE** **N/A**
< 1/8 **MOUNTAIN VIEW, CA 94043**
0.108 mi.
569 ft. **Site 7 of 17 in cluster H**

Relative: **Lower**

Actual: **40 ft.**

E MANIFEST:

Manifest Tracking Number:	000242632DAT
Last Updated Date:	20180921
Shipped Date:	20180720
Received Date:	20180731
Manifest Status:	Signed
Submission Type:	DataImage5Copy
Origin Type:	Service
Generator EPA ID:	CAL000400044
Generator Name:	Amaranth Medical Inc.
Generator Location Street Number:	Not reported
Generator Location Street 1:	1145 TORRA BELLA AVE
Generator Location Street 2:	Not reported
Generator Location City:	MOUNTAIN VIEW
Generator Location State:	CA
Generator Location Zip:	94043
Generator Mail Street Number:	Not reported
Generator Mail Street 1:	1145 Torra Bella Ave
Generator Mail Street 2:	Not reported
Generator Mail City:	Mountain View
Generator Mail Zip:	94043
Generator Mail State:	CA
Generator Contact Company Name:	Not reported
Designated Facility EPA ID:	CAD059494310

AMARANTH MEDICAL INC. (Continued) **1031858723**

Designated Facility Name:	Not reported
Designated Facility Mail Street Number:	Not reported
Designated Facility Mail Street 1:	Not reported
Designated Facility Mail Street 2:	1021 Berryessa Road
Designated Facility Mail City:	San Jose
Designated Facility Mail Zip:	95133
Designated Facility Mail State:	CA
Designated Facility Location Street Number:	Not reported
Designated Facility Location Street 1:	1021 Berryessa Road
Designated Facility Location Street 2:	Not reported
Designated Facility Location City:	San Jose
Designated Facility Location Zip:	95133
Designated Facility Location State:	CA
Designated Facility Contact Company Name:	Clean Harbors San Jose Llc
Manifest Residue Indicator:	N
Rejection Indicator:	N

Manifest Tracking Number:	000380310DAT
Last Updated Date:	20210513
Shipped Date:	20210324
Received Date:	20210423
Manifest Status:	Signed
Submission Type:	DataImage5Copy
Origin Type:	Service
Generator EPA ID:	CAL000400044
Generator Name:	Amaranth Medical Inc.
Generator Location Street Number:	Not reported
Generator Location Street 1:	1145 TORRA BELLA AVE
Generator Location Street 2:	Not reported
Generator Location City:	MOUNTAIN VIEW
Generator Location State:	CA
Generator Location Zip:	94043
Generator Mail Street Number:	Not reported
Generator Mail Street 1:	1145 Torra Bella Ave
Generator Mail Street 2:	Not reported
Generator Mail City:	Mountain View
Generator Mail Zip:	94043
Generator Mail State:	CA
Generator Contact Company Name:	Amaranth Medical Inc.
Designated Facility EPA ID:	NED981723513
Designated Facility Name:	Not reported
Designated Facility Mail Street Number:	Not reported
Designated Facility Mail Street 1:	Not reported
Designated Facility Mail Street 2:	2247 South Highway 71
Designated Facility Mail City:	Kimball
Designated Facility Mail Zip:	69145
Designated Facility Mail State:	NE
Designated Facility Location Street Number:	Not reported
Designated Facility Location Street 1:	2247 South Highway 71
Designated Facility Location Street 2:	Not reported
Designated Facility Location City:	Kimball
Designated Facility Location Zip:	69145
Designated Facility Location State:	NE
Designated Facility Contact Company Name:	Clean Harbors Environmental Services, Inc.
Manifest Residue Indicator:	N
Rejection Indicator:	N

AMARANTH MEDICAL INC. (Continued) **1031858723**

Manifest Tracking Number:	000303278DAT
Last Updated Date:	20230802
Shipped Date:	20200304
Received Date:	20200327
Manifest Status:	Corrected
Submission Type:	DataImage5Copy
Origin Type:	Service
Generator EPA ID:	CAL000400044
Generator Name:	Amaranth Medical Inc.
Generator Location Street Number:	Not reported
Generator Location Street 1:	1145 TORRA BELLA AVE
Generator Location Street 2:	Not reported
Generator Location City:	MOUNTAIN VIEW
Generator Location State:	CA
Generator Location Zip:	94043
Generator Mail Street Number:	Not reported
Generator Mail Street 1:	1145 Torra Bella Ave
Generator Mail Street 2:	Not reported
Generator Mail City:	Mountain View
Generator Mail Zip:	94043
Generator Mail State:	CA
Generator Contact Company Name:	Amaranth Medical Inc.
Designated Facility EPA ID:	CAD059494310
Designated Facility Name:	Not reported
Designated Facility Mail Street Number:	Not reported
Designated Facility Mail Street 1:	Not reported
Designated Facility Mail Street 2:	1021 Berryessa Road
Designated Facility Mail City:	San Jose
Designated Facility Mail Zip:	95133
Designated Facility Mail State:	CA
Designated Facility Location Street Number:	Not reported
Designated Facility Location Street 1:	1021 Berryessa Road
Designated Facility Location Street 2:	Not reported
Designated Facility Location City:	San Jose
Designated Facility Location Zip:	95133
Designated Facility Location State:	CA
Designated Facility Contact Company Name:	Clean Harbors San Jose Llc
Manifest Residue Indicator:	N
Rejection Indicator:	N

Transporter:

Manifest Tracking Number:	000303278DAT
Transporter Line Number:	1
Transporter EPA ID:	CAR000179747
Transporter Name:	Ingenium

Manifest Tracking Number:	000303278DAT
Transporter Line Number:	2
Transporter EPA ID:	MAD039322250
Transporter Name:	Clean Harbors Environmental Services, Inc.

Manifest Tracking Number:	000303278DAT
Transporter Line Number:	3
Transporter EPA ID:	MAD039322250
Transporter Name:	Clean Harbors Environmental Services, Inc.

AMARANTH MEDICAL INC. (Continued) **1031858723**

Waste Line:

Manifest Tracking Number:	000303278DAT
Waste Line Number:	1
U.S. DOT Hazardous Indicator:	Y
U.S. DOT ID Number:	NA3077
U.S. DOT Description:	Na3077, Hazardous Waste, Solid, N.O.S. (Acetonitrile), 9, Pg Iii
Non-Hazardous Waste Description:	Not reported
Number of Containers:	1
Container Type Code:	DF
Container Type Description:	Fiberboard or plastic drums, barrels, kegs
Waste Quantity:	70
Quantity Unit of Measure Code:	P
Quantity Unit of Measure Description:	Pounds
Waste Quantity, in Tons:	0.035
Acute Waste Quantity, in Tons:	0
Non-Acute Waste Quantity, in Tons:	0.035
Waste Quantity, in Kilograms:	31.746052
Acute Waste Quantity, in Kilograms:	0
Non-Acute Waste Quantity, in Kilorgrams:	31.746052
Management Method Code:	H141
Management Method Description:	STORAGE, BULKING AND/OR TRANSFER OFF SITE
Waste Residue Indicator:	N
Quantity Discrepancy Indicator:	N
Waste Type Discrepancy Indicator:	N
Waste Density:	Not reported
Waste Density Unit of Measure Code:	Not reported
Waste Density Unit of Measure Description:	Not reported
Form Code:	Not reported
Form Code Description:	Not reported
Source Code:	Not reported
Source Code Description:	Not reported
Waste Minimization Code:	Not reported
Waste Minimization Code Description:	Not reported
Consent Number:	Not reported
EPA Waste Indicator:	Y
Federal Waste Codes:	F003
Quantity Haz Kg:	31.746052
Quantity Haz Tons:	0.035
Quantity Non Haz Kg:	Not reported
Quantity Non Haz Tons:	Not reported
State Waste Codes:	CA-352

H78 **R3 VASCULAR INC** **RCRA NonGen / NLR** **1026826344**
WNW **1145 TERRA BELLA AVE** **E MANIFEST** **CAL000461283**
< 1/8 **MOUNTAIN VIEW, CA 94043**
0.108 mi.
569 ft. **Site 8 of 17 in cluster H**

Relative: **Lower**
Actual: **40 ft.**

RCRA Listings:

Date Form Received by Agency:	20210323
Handler Name:	R3 Vascular Inc
Handler Address:	1145 Terra Bella Ave
Handler City,State,Zip:	MOUNTAIN VIEW, CA 94043
EPA ID:	CAL000461283
Contact Name:	AFSOON FALLAHI
Contact Address:	1145 TERRA BELLA AVE
Contact City,State,Zip:	MOUNTAIN VIEW, CA 94043

R3 VASCULAR INC (Continued) **1026826344**

Contact Telephone:		617-955-7861
Contact Fax:		Not reported
Contact Email:		AFALLAHI@R3VASCULAR.COM
Contact Title:		Not reported
EPA Region:		09
Land Type:		Not reported
Federal Waste Generator Description:		Not a generator, verified
Non-Notifier:		Not reported
Biennial Report Cycle:		Not reported
Accessibility:		Not reported
Active Site Indicator:		Not reported
State District Owner:		Not reported
State District:		Not reported
Mailing Address:		1145 TERRA BELLA AVE
Mailing City,State,Zip:		MOUNTAIN VIEW, CA 94043
Owner Name:	R3 Vascular Inc	
Owner Type:		Other
Operator Name:	Afsoon Fallahi	
Operator Type:		Other
Short-Term Generator Activity:		No
Importer Activity:		No
Mixed Waste Generator:		No
Transporter Activity:		No
Transfer Facility Activity:		No
Recycler Activity with Storage:		No
Small Quantity On-Site Burner Exemption:		No
Smelting Melting and Refining Furnace Exemption:		No
Underground Injection Control:		No
Off-Site Waste Receipt:		No
Universal Waste Indicator:		No
Universal Waste Destination Facility:		No
Federal Universal Waste:		No
Active Site State-Reg Handler:		---
Federal Facility Indicator:		Not reported
Hazardous Secondary Material Indicator:		N
Sub-Part K Indicator:		Not reported
2018 GPRA Permit Baseline:		Not on the Baseline
2018 GPRA Renewals Baseline:		Not on the Baseline
202 GPRA Corrective Action Baseline:		No
Subject to Corrective Action Universe:		No
Non-TSDFs Where RCRA CA has Been Imposed Universe:		No
Corrective Action Priority Ranking:		No NCAPS ranking
Environmental Control Indicator:		No
Institutional Control Indicator:		No
Human Exposure Controls Indicator:		N/A
Groundwater Controls Indicator:		N/A
Significant Non-Complier Universe:		No
Unaddressed Significant Non-Complier Universe:		No
Addressed Significant Non-Complier Universe:		No
Significant Non-Complier With a Compliance Schedule Universe:		No
Financial Assurance Required:		Not reported
Handler Date of Last Change:		20210326
Recognized Trader-Importer:		No
Recognized Trader-Exporter:		No
Importer of Spent Lead Acid Batteries:		No
Exporter of Spent Lead Acid Batteries:		No
Recycler Activity Without Storage:		No

R3 VASCULAR INC (Continued) **1026826344**

Manifest Broker: No
Sub-Part P Indicator: No

Handler - Owner Operator:
Owner/Operator Indicator: Operator
Owner/Operator Name: AFSOON FALLAHI
Legal Status: Other
Date Became Current: Not reported
Date Ended Current: Not reported
Owner/Operator Address: 1145 TERRA BELLA AVE
Owner/Operator City,State,Zip: MOUNTAIN VIEW, CA 94043
Owner/Operator Telephone: 617-955-7861
Owner/Operator Telephone Ext: Not reported
Owner/Operator Fax: Not reported
Owner/Operator Email: Not reported

Owner/Operator Indicator: Owner
Owner/Operator Name: R3 VASCULAR INC
Legal Status: Other
Date Became Current: Not reported
Date Ended Current: Not reported
Owner/Operator Address: 1145 TERRA BELLA AVE
Owner/Operator City,State,Zip: MOUNTAIN VIEW, CA 94043
Owner/Operator Telephone: 510-386-4522
Owner/Operator Telephone Ext: Not reported
Owner/Operator Fax: Not reported
Owner/Operator Email: Not reported

Historic Generators:
Receive Date: 20210323
Handler Name: R3 VASCULAR INC
Federal Waste Generator Description: Not a generator, verified
State District Owner: Not reported
Large Quantity Handler of Universal Waste: No
Recognized Trader Importer: No
Recognized Trader Exporter: No
Spent Lead Acid Battery Importer: No
Spent Lead Acid Battery Exporter: No
Current Record: Yes
Non Storage Recycler Activity: No
Electronic Manifest Broker: No

List of NAICS Codes and Descriptions:
NAICS Code: 339113
NAICS Description: Surgical Appliance And Supplies Manufacturing

Facility Has Received Notices of Violations:
Violations: No Violations Found

Evaluation Action Summary:
Evaluations: No Evaluations Found

R3 VASCULAR INC (Continued) **1026826344**

E MANIFEST:

Manifest Tracking Number:	000470835DAT
Last Updated Date:	20230209
Shipped Date:	20230110
Received Date:	20230126
Manifest Status:	Signed
Submission Type:	DataImage5Copy
Origin Type:	Web
Generator EPA ID:	CAL000461283
Generator Name:	R3 Vascular Inc
Generator Location Street Number:	Not reported
Generator Location Street 1:	1145 TERRA BELLA AVE
Generator Location Street 2:	Not reported
Generator Location City:	MOUNTAIN VIEW
Generator Location State:	CA
Generator Location Zip:	94043
Generator Mail Street Number:	Not reported
Generator Mail Street 1:	1145 TERRA BELLA AVE
Generator Mail Street 2:	Not reported
Generator Mail City:	MOUNTAIN VIEW
Generator Mail Zip:	94043
Generator Mail State:	CA
Generator Contact Company Name:	Not reported
Designated Facility EPA ID:	TXD055135388
Designated Facility Name:	Not reported
Designated Facility Mail Street Number:	5738
Designated Facility Mail Street 1:	Not reported
Designated Facility Mail Street 2:	CHESWOOD ST
Designated Facility Mail City:	HOUSTON
Designated Facility Mail Zip:	77087-4002
Designated Facility Mail State:	TX
Designated Facility Location Street Number:	Not reported
Designated Facility Location Street 1:	LAT 29.6755, LONG -95.3066
Designated Facility Location Street 2:	Not reported
Designated Facility Location City:	HOUSTON
Designated Facility Location Zip:	77087
Designated Facility Location State:	TX
Designated Facility Contact Company Name:	Set Environmental
Manifest Residue Indicator:	N
Rejection Indicator:	N

Manifest Tracking Number:	000545245DAT
Last Updated Date:	20250225
Shipped Date:	20250117
Received Date:	20250206
Manifest Status:	Signed
Submission Type:	DataImage5Copy
Origin Type:	Web
Generator EPA ID:	CAL000461283
Generator Name:	R3 Vascular Inc
Generator Location Street Number:	Not reported
Generator Location Street 1:	1145 TERRA BELLA AVE
Generator Location Street 2:	Not reported
Generator Location City:	MOUNTAIN VIEW
Generator Location State:	CA
Generator Location Zip:	94043
Generator Mail Street Number:	Not reported

R3 VASCULAR INC (Continued) **1026826344**

Generator Mail Street 1:	1145 TERRA BELLA AVE
Generator Mail Street 2:	Not reported
Generator Mail City:	MOUNTAIN VIEW
Generator Mail Zip:	94043
Generator Mail State:	CA
Generator Contact Company Name:	Not reported
Designated Facility EPA ID:	TXD055135388
Designated Facility Name:	Not reported
Designated Facility Mail Street Number:	5738
Designated Facility Mail Street 1:	Not reported
Designated Facility Mail Street 2:	CHESWOOD ST
Designated Facility Mail City:	HOUSTON
Designated Facility Mail Zip:	77087-4002
Designated Facility Mail State:	TX
Designated Facility Location Street Number:	5738
Designated Facility Location Street 1:	CHESWOOD ST
Designated Facility Location Street 2:	Not reported
Designated Facility Location City:	HOUSTON
Designated Facility Location Zip:	77087-4002
Designated Facility Location State:	TX
Designated Facility Contact Company Name:	Set Environmental
Manifest Residue Indicator:	N
Rejection Indicator:	N

Manifest Tracking Number:	000379870DAT
Last Updated Date:	20210719
Shipped Date:	20210521
Received Date:	20210628
Manifest Status:	Signed
Submission Type:	DataImage5Copy
Origin Type:	Service
Generator EPA ID:	CAL000461283
Generator Name:	R3 Vascular Inc
Generator Location Street Number:	Not reported
Generator Location Street 1:	1145 TERRA BELLA AVE
Generator Location Street 2:	Not reported
Generator Location City:	MOUNTAIN VIEW
Generator Location State:	CA
Generator Location Zip:	94043
Generator Mail Street Number:	Not reported
Generator Mail Street 1:	1145 Terra Bella Ave
Generator Mail Street 2:	Not reported
Generator Mail City:	Mountain View
Generator Mail Zip:	94043
Generator Mail State:	CA
Generator Contact Company Name:	R3 Vascular Inc
Designated Facility EPA ID:	NED981723513
Designated Facility Name:	Not reported
Designated Facility Mail Street Number:	Not reported
Designated Facility Mail Street 1:	Not reported
Designated Facility Mail Street 2:	2247 South Highway 71
Designated Facility Mail City:	Kimball
Designated Facility Mail Zip:	69145
Designated Facility Mail State:	NE
Designated Facility Location Street Number:	Not reported
Designated Facility Location Street 1:	2247 South Highway 71
Designated Facility Location Street 2:	Not reported

R3 VASCULAR INC (Continued) **1026826344**

Designated Facility Location City:	Kimball
Designated Facility Location Zip:	69145
Designated Facility Location State:	NE
Designated Facility Contact Company Name:	Clean Harbors Environmental Services, Inc.
Manifest Residue Indicator:	N
Rejection Indicator:	N

Manifest Tracking Number:	000537824DAT
Last Updated Date:	20240917
Shipped Date:	20240717
Received Date:	20240822
Manifest Status:	Signed
Submission Type:	DataImage5Copy
Origin Type:	Web
Generator EPA ID:	CAL000461283
Generator Name:	R3 Vascular Inc
Generator Location Street Number:	Not reported
Generator Location Street 1:	1145 TERRA BELLA AVE
Generator Location Street 2:	Not reported
Generator Location City:	MOUNTAIN VIEW
Generator Location State:	CA
Generator Location Zip:	94043
Generator Mail Street Number:	Not reported
Generator Mail Street 1:	1145 TERRA BELLA AVE
Generator Mail Street 2:	Not reported
Generator Mail City:	MOUNTAIN VIEW
Generator Mail Zip:	94043
Generator Mail State:	CA
Generator Contact Company Name:	Not reported
Designated Facility EPA ID:	TXD055135388
Designated Facility Name:	Not reported
Designated Facility Mail Street Number:	5738
Designated Facility Mail Street 1:	Not reported
Designated Facility Mail Street 2:	CHESWOOD ST
Designated Facility Mail City:	HOUSTON
Designated Facility Mail Zip:	77087-4002
Designated Facility Mail State:	TX
Designated Facility Location Street Number:	5738
Designated Facility Location Street 1:	CHESWOOD ST
Designated Facility Location Street 2:	Not reported
Designated Facility Location City:	HOUSTON
Designated Facility Location Zip:	77087-4002
Designated Facility Location State:	TX
Designated Facility Contact Company Name:	Set Environmental
Manifest Residue Indicator:	N
Rejection Indicator:	N

Transporter:

Manifest Tracking Number:	000537824DAT
Transporter Line Number:	1
Transporter EPA ID:	CAD000626325
Transporter Name:	Ingenium Group, Llc

Manifest Tracking Number:	000537824DAT
Transporter Line Number:	2
Transporter EPA ID:	CAD000626325
Transporter Name:	Ingenium Group, Llc

R3 VASCULAR INC (Continued) **1026826344**

Manifest Tracking Number: 000537824DAT
Transporter Line Number: 3
Transporter EPA ID: CAD000626325
Transporter Name: Ingenium Group, Llc

Manifest Tracking Number: 000537824DAT
Transporter Line Number: 4
Transporter EPA ID: CAD000626325
Transporter Name: Ingenium Group, Llc

Manifest Tracking Number: 000537824DAT
Transporter Line Number: 5
Transporter EPA ID: CAD000626325
Transporter Name: Ingenium Group, Llc

Manifest Tracking Number: 000537824DAT
Transporter Line Number: 6
Transporter EPA ID: CAD000626325
Transporter Name: Ingenium Group, Llc

Waste Line:
Manifest Tracking Number: 000537824DAT
Waste Line Number: 1
U.S. DOT Hazardous Indicator: Y
U.S. DOT ID Number: UN1993
U.S. DOT Description: Un1993, Waste Flammable Liquids, N.O.S. (Acetonitrile, Methanol), 3, Iii
Non-Hazardous Waste Description: Not reported
Number of Containers: 1
Container Type Code: DF
Container Type Description: Fiberboard or plastic drums, barrels, kegs
Waste Quantity: 20
Quantity Unit of Measure Code: G
Quantity Unit of Measure Description: Gallons
Waste Quantity, in Tons: 0.0834
Acute Waste Quantity, in Tons: 0
Non-Acute Waste Quantity, in Tons: 0.0834
Waste Quantity, in Kilograms: 75.64887
Acute Waste Quantity, in Kilograms: 0
Non-Acute Waste Quantity, in Kilorgrams: 75.646302
Management Method Code: H141
Management Method Description: STORAGE, BULKING AND/OR TRANSFER OFF SITE
Waste Residue Indicator: N
Quantity Discrepancy Indicator: N
Waste Type Discrepancy Indicator: N
Waste Density: Not reported
Waste Density Unit of Measure Code: Not reported
Waste Density Unit of Measure Description: Not reported
Form Code: Not reported
Form Code Description: Not reported
Source Code: Not reported
Source Code Description: Not reported
Waste Minimization Code: Not reported
Waste Minimization Code Description: Not reported
Consent Number: Not reported
EPA Waste Indicator: Y
Federal Waste Codes: D001, D022, F003

R3 VASCULAR INC (Continued) **1026826344**

Quantity Haz Kg:	75.646302
Quantity Haz Tons:	0.0834
Quantity Non Haz Kg:	0
Quantity Non Haz Tons:	0
State Waste Codes:	CA-214, TX-OUTS201H

K79 **JASCO CHEMICAL CO** **SEMS-ARCHIVE** **1003879015**
NW **1090 TERRA BELLA** **CAD981677107**
< 1/8 **MOUNTAIN VIEW, CA 94043**
0.109 mi.
577 ft. **Site 1 of 11 in cluster K**

Relative:
Lower

Actual:
38 ft.

SEMS Archive:

Site ID:	0902499
EPA ID:	CAD981677107
Name:	JASCO CHEMICAL CO
Address:	1090 TERRA BELLA
Address 2:	Not reported
City,State,Zip:	MOUNTAIN VIEW, CA 94043
Cong District:	12
FIPS Code:	06085
FF:	N
NPL:	Not on the NPL
Non NPL Status:	NFRAP-Site does not qualify for the NPL based on existing information

SEMS Archive Detail:

Region:	09
Site ID:	0902499
EPA ID:	CAD981677107
Site Name:	JASCO CHEMICAL CO
NPL:	N
FF:	N
OU:	00
Action Code:	PA
Action Name:	PA
SEQ:	1
Start Date:	Not reported
Finish Date:	1986-12-01 05:00:00
Qual:	L
Current Action Lead:	EPA Perf

Region:	09
Site ID:	0902499
EPA ID:	CAD981677107
Site Name:	JASCO CHEMICAL CO
NPL:	N
FF:	N
OU:	00
Action Code:	PA
Action Name:	PA
SEQ:	2
Start Date:	Not reported
Finish Date:	1988-06-01 04:00:00
Qual:	L
Current Action Lead:	EPA Perf

Region:	09
Site ID:	0902499

JASCO CHEMICAL CO (Continued) **1003879015**

EPA ID:	CAD981677107
Site Name:	JASCO CHEMICAL CO
NPL:	N
FF:	N
OU:	00
Action Code:	DS
Action Name:	DISCVRY
SEQ:	1
Start Date:	1986-10-01 04:00:00
Finish Date:	1986-10-01 04:00:00
Qual:	Not reported
Current Action Lead:	EPA Perf
Region:	09
Site ID:	0902499
EPA ID:	CAD981677107
Site Name:	JASCO CHEMICAL CO
NPL:	N
FF:	N
OU:	00
Action Code:	SI
Action Name:	SI
SEQ:	1
Start Date:	Not reported
Finish Date:	1990-07-06 04:00:00
Qual:	N
Current Action Lead:	EPA Perf
Region:	09
Site ID:	0902499
EPA ID:	CAD981677107
Site Name:	JASCO CHEMICAL CO
NPL:	N
FF:	N
OU:	00
Action Code:	VS
Action Name:	ARCH SITE
SEQ:	1
Start Date:	Not reported
Finish Date:	1990-07-06 04:00:00
Qual:	Not reported
Current Action Lead:	EPA Perf In-Hse

K80 **JASCO CHEMICAL COMPANY** **CA ENVIROSTOR** **S101594605**
NW **1090 TERRA BELLA AVE** **CA LUST** **N/A**
< 1/8 **MOUNTAIN VIEW, CA 94043** **CA SWEEPS UST**
0.109 mi. **CA FID UST**
577 ft. **Site 2 of 11 in cluster K** **CA CERS**

Relative: ENVIROSTOR:
Lower

Name:	JASCO CHEMICAL CORP
Address:	1090 TERRA BELLA AVE
City,State,Zip:	MOUNTAIN VIEW, CA 94043
Facility ID:	43280111
Status:	Refer: RCRA / HWMP
Status Date:	06/08/1994
Site Code:	Not reported

Actual:
38 ft.

JASCO CHEMICAL COMPANY (Continued) **S101594605**

Site Type: Historical
Site Type Detailed: * Historical
Acres: Not reported
NPL: NO
Regulatory Agencies: NONE SPECIFIED
Lead Agency: NONE SPECIFIED
Program Manager: Not reported
Supervisor: Referred - Not Assigned
Division Branch: Cleanup Berkeley
Assembly: 23
Senate: 13
Special Program: Not reported
Restricted Use: NO
Site Mgmt Req: NONE SPECIFIED
Funding: Not reported
Latitude: 37.40881
Longitude: -122.0752
APN: 153-15-005
Past Use: NONE SPECIFIED
Potential COC: NONE SPECIFIED
Confirmed COC: NONE SPECIFIED
Potential Description: NONE SPECIFIED
Alias Name: MICRO POLYMER ASSOC
Alias Type: Alternate Name
Alias Name: 153-15-005
Alias Type: APN
Alias Name: 43280111
Alias Type: Envirostor ID Number

Completed Info:
Completed Area Name: PROJECT WIDE
Completed Sub Area Name: Not reported
Completed Document Type: * Discovery
Completed Date: 12/15/1981
Comments: FACILITY IDENTIFIED INACTIVE SITE ID'D FROM POLK DIRECTORY

Future Area Name: Not reported
Future Sub Area Name: Not reported
Future Document Type: Not reported
Future Due Date: Not reported
Schedule Area Name: Not reported
Schedule Sub Area Name: Not reported
Schedule Document Type: Not reported
Schedule Due Date: Not reported
Schedule Revised Date: Not reported

LUST:
Name: JASCO CHEMICAL COMPANY
Address: 1090 TERRA BELLA AVE
City,State,Zip: MOUNTAIN VIEW, CA 94043
Lead Agency: SAN FRANCISCO BAY RWQCB (REGION 2)
Case Type: LUST Cleanup Site

Geo Track:
Global Id: T0608591780
Latitude: 37.4087619209795
Longitude: -122.075273239426

JASCO CHEMICAL COMPANY (Continued) **S101594605**

Status:	Completed - Case Closed
Status Date:	10/01/1997
Case Worker:	UUU
RB Case Number:	43-1955
Local Agency:	SANTA CLARA COUNTY LOP
File Location:	Not reported
Local Case Number:	Not reported
Potential Media Affect:	Under Investigation
Potential Contaminants of Concern:	* Solvents
EPA Region:	9
Coordinate Source:	Google Map Move
Cuf Case:	Not reported
Quantity Released Gallons:	Not reported
Begin Date:	05/11/1988
Leak Reported Date:	05/11/1988
How Discovered:	Tank Closure
How Discovered Description:	Not reported
Discharge Source:	Tank
Discharge Cause:	Physc / Mech Damage
Stop Method:	Not reported
Stop Description:	Not reported
No Further Action Date:	10/01/1997
CA Water Watershed Name:	Santa Clara - Palo Alto (205.50)
Dwr Groundwater Subbasin Name:	Santa Clara Valley - Santa Clara (2-009.02)
Disadvantaged Community:	Not reported
CA Enviroscreen 3 Score:	31-35%
CA Enviroscreen 4 Score:	15-20%
Military DOD Site:	No
Facility Project Subtype:	Not reported
RWQCB Region:	SAN FRANCISCO BAY RWQCB (REGION 2)
Site History:	Not reported

LUST:

Global Id:	T0608591780
Contact Type:	Local Agency Caseworker
Contact Name:	DEH CASEWORKER
Organization Name:	SANTA CLARA COUNTY LOP
Address:	1555 Berger Drive, Suite 300
City:	SAN JOSE
Email:	dehweb@deh.sccgov.org
Phone Number:	4089183400

Global Id:	T0608591780
Contact Type:	Regional Board Caseworker - Primary Caseworker
Contact Name:	Regional Water Board
Organization Name:	SAN FRANCISCO BAY RWQCB (REGION 2)
Address:	1515 CLAY ST SUITE 1400
City:	OAKLAND
Email:	Not reported
Phone Number:	Not reported

LUST:

Global Id:	T0608591780
Action Type:	Other
Date:	05/11/1988
Action:	Leak Discovery

JASCO CHEMICAL COMPANY (Continued) **S101594605**

Global Id: T0608591780
Action Type: Other
Date: 05/11/1988
Action: Leak Stopped

Global Id: T0608591780
Action Type: Other
Date: 05/11/1988
Action: Leak Reported

LUST:
Global Id: T0608591780
Status: Open - Case Begin Date
Status Date: 05/11/1988

Global Id: T0608591780
Status: Completed - Case Closed
Status Date: 10/01/1997

SWEEPS UST:
Name: ADVANCED PHOTO CHEMICAL, INC.
Address: 1090 TERRA BELLA
City: MOUNTAIN VIEW
Status: Not reported
Comp Number: 8417
Number: Not reported
Board Of Equalization: Not reported
Referral Date: Not reported
Action Date: Not reported
Created Date: Not reported
Owner Tank Id: Not reported
SWRCB Tank Id: 43-005-008417-000001
Tank Status: Not reported
Capacity: 10000
Active Date: Not reported
Tank Use: UNKNOWN
STG: PRODUCT
Content: Not reported
Number Of Tanks: 9

Name: ADVANCED PHOTO CHEMICAL, INC.
Address: 1090 TERRA BELLA
City: MOUNTAIN VIEW
Status: Not reported
Comp Number: 8417
Number: Not reported
Board Of Equalization: Not reported
Referral Date: Not reported
Action Date: Not reported
Created Date: Not reported
Owner Tank Id: Not reported
SWRCB Tank Id: 43-005-008417-000002
Tank Status: Not reported
Capacity: 10000
Active Date: Not reported

JASCO CHEMICAL COMPANY (Continued) **S101594605**

Tank Use: M.V. FUEL
STG: PRODUCT
Content: LEADED
Number Of Tanks: Not reported

Name: ADVANCED PHOTO CHEMICAL, INC.
Address: 1090 TERRA BELLA
City: MOUNTAIN VIEW
Status: Not reported
Comp Number: 8417
Number: Not reported
Board Of Equalization: Not reported
Referral Date: Not reported
Action Date: Not reported
Created Date: Not reported
Owner Tank Id: Not reported
SWRCB Tank Id: 43-005-008417-000003
Tank Status: Not reported
Capacity: 1000
Active Date: Not reported
Tank Use: UNKNOWN
STG: PRODUCT
Content: Not reported
Number Of Tanks: Not reported

Name: ADVANCED PHOTO CHEMICAL, INC.
Address: 1090 TERRA BELLA
City: MOUNTAIN VIEW
Status: Not reported
Comp Number: 8417
Number: Not reported
Board Of Equalization: Not reported
Referral Date: Not reported
Action Date: Not reported
Created Date: Not reported
Owner Tank Id: Not reported
SWRCB Tank Id: 43-005-008417-000004
Tank Status: Not reported
Capacity: 1000
Active Date: Not reported
Tank Use: UNKNOWN
STG: PRODUCT
Content: Not reported
Number Of Tanks: Not reported

Name: ADVANCED PHOTO CHEMICAL, INC.
Address: 1090 TERRA BELLA
City: MOUNTAIN VIEW
Status: Not reported
Comp Number: 8417
Number: Not reported
Board Of Equalization: Not reported
Referral Date: Not reported
Action Date: Not reported
Created Date: Not reported
Owner Tank Id: Not reported
SWRCB Tank Id: 43-005-008417-000005

JASCO CHEMICAL COMPANY (Continued) **S101594605**

Tank Status: Not reported
Capacity: 1500
Active Date: Not reported
Tank Use: UNKNOWN
STG: PRODUCT
Content: Not reported
Number Of Tanks: Not reported

Name: ADVANCED PHOTO CHEMICAL, INC.
Address: 1090 TERRA BELLA
City: MOUNTAIN VIEW
Status: Not reported
Comp Number: 8417
Number: Not reported
Board Of Equalization: Not reported
Referral Date: Not reported
Action Date: Not reported
Created Date: Not reported
Owner Tank Id: Not reported
SWRCB Tank Id: 43-005-008417-000006
Tank Status: Not reported
Capacity: 4000
Active Date: Not reported
Tank Use: M.V. FUEL
STG: PRODUCT
Content: LEADED
Number Of Tanks: Not reported

Name: ADVANCED PHOTO CHEMICAL, INC.
Address: 1090 TERRA BELLA
City: MOUNTAIN VIEW
Status: Not reported
Comp Number: 8417
Number: Not reported
Board Of Equalization: Not reported
Referral Date: Not reported
Action Date: Not reported
Created Date: Not reported
Owner Tank Id: Not reported
SWRCB Tank Id: 43-005-008417-000007
Tank Status: Not reported
Capacity: 5000
Active Date: Not reported
Tank Use: M.V. FUEL
STG: PRODUCT
Content: LEADED
Number Of Tanks: Not reported

Name: ADVANCED PHOTO CHEMICAL, INC.
Address: 1090 TERRA BELLA
City: MOUNTAIN VIEW
Status: Not reported
Comp Number: 8417
Number: Not reported
Board Of Equalization: Not reported
Referral Date: Not reported
Action Date: Not reported

JASCO CHEMICAL COMPANY (Continued) **S101594605**

Created Date: Not reported
Owner Tank Id: Not reported
SWRCB Tank Id: 43-005-008417-000008
Tank Status: Not reported
Capacity: 5000
Active Date: Not reported
Tank Use: M.V. FUEL
STG: PRODUCT
Content: LEADED
Number Of Tanks: Not reported

Name: ADVANCED PHOTO CHEMICAL, INC.
Address: 1090 TERRA BELLA
City: MOUNTAIN VIEW
Status: Not reported
Comp Number: 8417
Number: Not reported
Board Of Equalization: Not reported
Referral Date: Not reported
Action Date: Not reported
Created Date: Not reported
Owner Tank Id: Not reported
SWRCB Tank Id: 43-005-008417-000009
Tank Status: Not reported
Capacity: 8000
Active Date: Not reported
Tank Use: M.V. FUEL
STG: PRODUCT
Content: LEADED
Number Of Tanks: Not reported

CA FID UST:
Facility ID: 43011915
Regulated By: UTNKI
Regulated ID: 00008417
Cortese Code: Not reported
SIC Code: Not reported
Facility Phone: 4159684323
Mail To: Not reported
Mailing Address: 1090 TERRA BELLA
Mailing Address 2: Not reported
Mailing City,St,Zip: MOUNTAIN VIEW 94043
Contact: Not reported
Contact Phone: Not reported
DUNs Number: Not reported
NPDES Number: Not reported
EPA ID: Not reported
Comments: Not reported
Status: Inactive

CERS:
Name: JASCO CHEMICAL COMPANY
Address: 1090 TERRA BELLA AVE
City,State,Zip: MOUNTAIN VIEW, CA 94043
Site ID: 881246
CERS ID: T0608591780

JASCO CHEMICAL COMPANY (Continued) **S101594605**

CERS Description: Leaking Underground Storage Tank Cleanup Site

Affiliation:
Affiliation Type Desc: Local Agency Caseworker
Entity Name: DEH CASEWORKER - SANTA CLARA COUNTY LOP
Entity Title: Not reported
Affiliation Address: 1555 Berger Drive, Suite 300
Affiliation City: SAN JOSE
Affiliation State: CA
Affiliation Country: Not reported
Affiliation Zip: Not reported
Affiliation Phone: 4089183400,

Affiliation Type Desc: Regional Board Caseworker
Entity Name: Regional Water Board - SAN FRANCISCO BAY RWQCB (REGION 2)
Entity Title: Not reported
Affiliation Address: 1515 CLAY ST SUITE 1400
Affiliation City: OAKLAND
Affiliation State: CA
Affiliation Country: Not reported
Affiliation Zip: Not reported
Affiliation Phone: ,

K81 **ADVANCED PHOTO CHEMICAL, INC.** **CA HIST UST** **U001594371**
NW **1090 TERRA BELLA AVE** **N/A**
< 1/8 **MOUNTAIN VIEW, CA 94043**
0.109 mi.
577 ft. **Site 3 of 11 in cluster K**

Relative: HIST UST:
Lower Name: ADVANCED PHOTO CHEMICAL, INC.
Address: 1090 TERRA BELLA AVE
Actual: City,State,Zip: MOUNTAIN VIEW, CA 94043
38 ft. File Number: Not reported
URL: Not reported
Region: STATE
Facility ID: 00000008417
Facility Type: Other
Other Type: PHOTO CHEM
Contact Name: FRANK RODRIGUES
Telephone: 4159684323
Owner Name: HARRY M. ANTHONY
Owner Address: P.O. BOX J
Owner City,St,Zip: MOUNTAIN VIEW, CA 94042
Total Tanks: 0000

Tank Num: 001
Container Num: ONE
Year Installed: 1966
Tank Capacity: 00010000
Tank Used for: PRODUCT
Type of Fuel: Not reported
Container Construction Thickness: Not reported
Leak Detection: Groundwater Monitoring Well

Tank Num: 002
Container Num: TWO

ADVANCED PHOTO CHEMICAL, INC. (Continued) **U001594371**

Year Installed:	1966
Tank Capacity:	00010000
Tank Used for:	PRODUCT
Type of Fuel:	REGULAR
Container Construction Thickness:	Not reported
Leak Detection:	Groundwater Monitoring Well

Tank Num:	003
Container Num:	THREE
Year Installed:	1966
Tank Capacity:	00001000
Tank Used for:	PRODUCT
Type of Fuel:	Not reported
Container Construction Thickness:	Not reported
Leak Detection:	Groundwater Monitoring Well

Tank Num:	004
Container Num:	FOUR
Year Installed:	1966
Tank Capacity:	00001000
Tank Used for:	PRODUCT
Type of Fuel:	Not reported
Container Construction Thickness:	Not reported
Leak Detection:	Groundwater Monitoring Well

Tank Num:	005
Container Num:	FIVE
Year Installed:	1966
Tank Capacity:	00001500
Tank Used for:	PRODUCT
Type of Fuel:	Not reported
Container Construction Thickness:	Not reported
Leak Detection:	Groundwater Monitoring Well

Tank Num:	006
Container Num:	SIX
Year Installed:	1966
Tank Capacity:	00004000
Tank Used for:	PRODUCT
Type of Fuel:	REGULAR
Container Construction Thickness:	Not reported
Leak Detection:	Groundwater Monitoring Well

Tank Num:	007
Container Num:	SEVEN
Year Installed:	1976
Tank Capacity:	00005000
Tank Used for:	PRODUCT
Type of Fuel:	REGULAR
Container Construction Thickness:	Not reported
Leak Detection:	Groundwater Monitoring Well

Tank Num:	008
Container Num:	EIGHT
Year Installed:	1976
Tank Capacity:	00005000
Tank Used for:	PRODUCT

ADVANCED PHOTO CHEMICAL, INC. (Continued) **U001594371**

Type of Fuel:	REGULAR
Container Construction Thickness:	Not reported
Leak Detection:	Groundwater Monitoring Well
Tank Num:	009
Container Num:	NINE
Year Installed:	1966
Tank Capacity:	00008000
Tank Used for:	PRODUCT
Type of Fuel:	REGULAR
Container Construction Thickness:	Not reported
Leak Detection:	Groundwater Monitoring Well

K82 **JASCO CHEMICAL COMPANY** **UST FINDER RELEASE** **1029005029**
NW **1090 TERRA BELLA AVE** **N/A**
< 1/8 **MOUNTAIN VIEW, CA 94043**
0.109 mi.
577 ft. **Site 4 of 11 in cluster K**

Relative: **Lower**

Actual: **38 ft.**

UST FINDER RELEASE:

Object ID:	43985
Facility ID:	Not reported
Lust ID:	CAT0608591780
Name:	JASCO CHEMICAL COMPANY
Address:	1090 TERRA BELLA AVE
City,State,Zip:	MOUNTAIN VIEW, CA 94043
Address Match Type:	PointAddress
Reported Date:	Not reported
Status:	No Further Action
Substance:	Not reported
Population within 1500ft:	749
Domestic Wells within 1500ft:	0
Land Use:	Developed, Medium Intensity
Within SPA:	No
SPA PWS Facility ID:	Not reported
SPA Water Type:	Not reported
SPA Facility Type:	Not reported
SPA HUC12:	Not reported
Within WHPA:	Yes
WHPA PWS Facility ID:	CA4310001_22327
WHPA Water Type:	GW - Ground water
WHPA Facility Type:	WL - Well
WHPA HUC12:	180500030406
Within 100yr Floodplain:	No
Tribe:	Not reported
EPA Region:	9
NFA Letter 1:	Not reported
NFA Letter 2:	Not reported
NFA Letter 3:	Not reported
NFA Letter 4:	Not reported
Closed With Residual Contaminate:	Not reported
Coordinate Source:	Geocode
X Coord:	-122.07527
Y Coord:	37.4084800000001
Latitude:	37.4084799999999
Longitude:	-122.07527

K83 **1090 TERRA BELLA AVE. - ARCHER AVIATION** **RCRA-VSQG** **1031283416**
NW **1090 TERRA BELLA AVE** **CAR000376640**
< 1/8 **MOUNTAIN VIEW, CA 94043**
0.109 mi.
577 ft. **Site 5 of 11 in cluster K**

Relative: **Lower**
Actual: **38 ft.**

RCRA Listings:

Date Form Received by Agency:		20240806
Handler Name:		1090 Terra Bella Ave. - Archer Aviation
Handler Address:		Terra Bella Ave
Handler City,State,Zip:		MOUNTAIN VIEW, CA 94043
EPA ID:		CAR000376640
Contact Name:		NICHOLAS CRAFT
Contact Address:		TERRA BELLA AVE.
Contact City,State,Zip:		MOUNTAIN VIEW, CA 94040
Contact Telephone:		650-789-2482
Contact Fax:		Not reported
Contact Email:		NCRAFT@ARCHER.COM
Contact Title:		EHS MANAGER
EPA Region:		09
Land Type:		Private
Federal Waste Generator Description:		Conditionally Exempt Small Quantity Generator
Non-Notifier:		Not reported
Biennial Report Cycle:		Not reported
Accessibility:		Not reported
Active Site Indicator:		Handler Activities
State District Owner:		Not reported
State District:		Not reported
Mailing Address:		TERRA BELLA AVE.
Mailing City,State,Zip:		MOUNTAIN VIEW, CA 94040
Owner Name:	Archer Aviation	
Owner Type:		Private
Operator Name:	Archer Aviation	
Operator Type:		Private
Short-Term Generator Activity:		No
Importer Activity:		No
Mixed Waste Generator:		No
Transporter Activity:		No
Transfer Facility Activity:		No
Recycler Activity with Storage:		No
Small Quantity On-Site Burner Exemption:		No
Smelting Melting and Refining Furnace Exemption:		No
Underground Injection Control:		No
Off-Site Waste Receipt:		No
Universal Waste Indicator:		No
Universal Waste Destination Facility:		No
Federal Universal Waste:		No
Active Site State-Reg Handler:		---
Federal Facility Indicator:		Not reported
Hazardous Secondary Material Indicator:		N
Sub-Part K Indicator:		Not reported
2018 GPRA Permit Baseline:		Not on the Baseline
2018 GPRA Renewals Baseline:		Not on the Baseline
202 GPRA Corrective Action Baseline:		No
Subject to Corrective Action Universe:		No
Non-TSDFs Where RCRA CA has Been Imposed Universe:		No
Corrective Action Priority Ranking:		No NCAPS ranking
Environmental Control Indicator:		No
Institutional Control Indicator:		No

1090 TERRA BELLA AVE. - ARCHER AVIATION (Continued) **1031283416**

Human Exposure Controls Indicator:	N/A
Groundwater Controls Indicator:	N/A
Significant Non-Complier Universe:	No
Unaddressed Significant Non-Complier Universe:	No
Addressed Significant Non-Complier Universe:	No
Significant Non-Complier With a Compliance Schedule Universe:	No
Financial Assurance Required:	Not reported
Handler Date of Last Change:	20240813
Recognized Trader-Importer:	No
Recognized Trader-Exporter:	No
Importer of Spent Lead Acid Batteries:	No
Exporter of Spent Lead Acid Batteries:	No
Recycler Activity Without Storage:	No
Manifest Broker:	No
Sub-Part P Indicator:	No

Hazardous Waste Summary:

Waste Code:	F003
Waste Description:	The Following Spent Nonhalogenated Solvents: Xylene, Acetone, Ethyl Acetate, Ethyl Benzene, Ethyl Ether, Methyl Isobutyl Ketone, N-Butyl Alcohol, Cyclohexanone, And Methanol; All Spent Solvent Mixtures/Blends Containing, Before Use, Only The Above Spent Nonhalogenated Solvents; And All Spent Solvent Mixtures/Blends Containing, Before Use, One Or More Of The Above Nonhalogenated Solvents, And A Total Of Ten Percent Or More (By Volume) Of One Or More Of Those Solvents Listed In F001, F002, F004, And F005; And Still Bottoms From The Recovery Of These Spent Solvents And Spent Solvent Mixtures.

Handler - Owner Operator:

Owner/Operator Indicator:	Operator
Owner/Operator Name: ARCHER AVIATION	
Legal Status:	Private
Date Became Current:	20230501
Date Ended Current:	Not reported
Owner/Operator Address:	1090 TERRA BELLA AVE.
Owner/Operator City,State,Zip:	MOUNTAIN VIEW, CA 94040
Owner/Operator Telephone:	650-789-2482
Owner/Operator Telephone Ext:	Not reported
Owner/Operator Fax:	Not reported
Owner/Operator Email:	HSE@ARCHER.COM

Owner/Operator Indicator:	Owner
Owner/Operator Name: ARCHER AVIATION	
Legal Status:	Private
Date Became Current:	20230501
Date Ended Current:	Not reported
Owner/Operator Address:	1090 TERRA BELLA AVE.
Owner/Operator City,State,Zip:	MOUNTAIN VIEW, CA 94040
Owner/Operator Telephone:	650-789-2482
Owner/Operator Telephone Ext:	Not reported
Owner/Operator Fax:	Not reported
Owner/Operator Email:	HSE@ARCHER.COM

1090 TERRA BELLA AVE. - ARCHER AVIATION (Continued) **1031283416**

Historic Generators:
- Receive Date: 20240806
- Handler Name: 1090 TERRA BELLA AVE. - ARCHER AVIATION
- Federal Waste Generator Description: Very Small Quantity Generator (formerly Conditionally-Exempt Small Quantity Generator
- State District Owner: Not reported
- Large Quantity Handler of Universal Waste: No
- Recognized Trader Importer: No
- Recognized Trader Exporter: No
- Spent Lead Acid Battery Importer: No
- Spent Lead Acid Battery Exporter: No
- Current Record: Yes
- Non Storage Recycler Activity: No
- Electronic Manifest Broker: No

List of NAICS Codes and Descriptions:
- NAICS Code: 54171
- NAICS Description: Research And Development In The Physical, Engineering, And Life Sciences

Facility Has Received Notices of Violations:
- Violations: No Violations Found

Evaluation Action Summary:
- Evaluations: No Evaluations Found

K84 **JASCO CHEMICAL COMPANY** **CA LUST** **1000175658**
NW **1090 TERRA BELLA AVE** **CA Cortese** **N/A**
< 1/8 **MOUNTAIN VIEW, CA 94043** **CA HWTS**
0.109 mi. **CA HAZNET**
577 ft. **Site 6 of 11 in cluster K**

Relative: Lower
Actual: 38 ft.

LUST REG 2:
- Region: 2
- Facility Id: 43-1955
- Facility Status: Case Closed
- Case Number: 43-1955
- How Discovered: Tank Closure
- Leak Cause: Structure Failure
- Leak Source: Tank
- Date Leak Confirmed: Not reported
- Oversight Program: LUST
- Prelim. Site Assesment Wokplan Submitted: Not reported
- Preliminary Site Assesment Began: Not reported
- Pollution Characterization Began: Not reported
- Pollution Remediation Plan Submitted: Not reported
- Date Remediation Action Underway: Not reported
- Date Post Remedial Action Monitoring Began: Not reported

CORTESE:
- Name: JASCO CHEMICAL COMPANY
- Address: 1090 TERRA BELLA AVE
- City,State,Zip: MOUNTAIN VIEW, CA 94043
- Region: CORTESE

JASCO CHEMICAL COMPANY (Continued) **1000175658**

Envirostor Id:	Not reported
Global ID:	T0608591780
Site/Facility Type:	LUST CLEANUP SITE
Cleanup Status:	COMPLETED - CASE CLOSED
Status Date:	Not reported
Site Code:	Not reported
Latitude:	Not reported
Longitude:	Not reported
Owner:	Not reported
Enf Type:	Not reported
Swat R:	Not reported
Flag:	active
Order No:	Not reported
Waste Discharge System No:	Not reported
Effective Date:	Not reported
Region 2:	Not reported
WID Id:	Not reported
Solid Waste Id No:	Not reported
Waste Management Uit Name:	Not reported
File Name:	Active Open

HWTS:

Name:	ARCHER AVIATION
Address:	1090 TERRA BELLA AVE.
Address 2:	Not reported
City,State,Zip:	MOUNTAIN VIEW, CA 94043
EPA ID:	CAC003268283
Inactive Date:	04/10/2024
Create Date:	01/10/2024
Last Act Date:	Not reported
Mailing Name:	Not reported
Mailing Address:	190 W TASMAN RD
Mailing Address 2:	CA
Mailing City,State,Zip:	UNIT 727, SA 95134
Owner Name:	ARCHER AVIATION OPERATING CORP.
Owner Address:	190 W TASMAN RD
Owner Address 2:	Not reported
Owner City,State,Zip:	SAN JOSE, CA 95134
Owner Phone:	Not reported
Owner Fax:	Not reported
Contact Name:	NICHOLAS CRAFT
Contact Address:	190 W TASMAN RD
Contact Address 2:	Not reported
City,State,Zip:	SAN JOSE, CA 95134
Contact Phone:	Not reported
Contact Fax:	Not reported
Facility Status:	Inactive
Facility Type:	Temporary
Category:	State
Latitude:	37.408502769999998
Longitude:	-122.07526571

HAZNET:

Name:	ARCHER AVIATION
Address:	1090 TERRA BELLA AVE.
Address 2:	Not reported

JASCO CHEMICAL COMPANY (Continued) **1000175658**

City,State,Zip:	MOUNTAIN VIEW, CA 94043
Contact:	NICHOLAS CRAFT
Telephone:	9095570685
Mailing Name:	Not reported
Mailing Address:	190 W TASMAN RD
Year:	2024
Gepaid:	CAC003268283
TSD EPA ID:	Not reported
CA Waste Code:	-
Disposal Method:	-
Tons:	Not reported

Additional Information:

Year:	2024
EM Manifest ID:	Not reported
Shipment Date:	8/26/2024
Shipment Date:	8/26/2024
Receipt Date:	9/6/2024
Manifest Number:	019958833FLE
Generator EPA ID:	CAC003268283
Name:	ARCHER AVIATION
Address:	1090 TERRA BELLA AVE.
Address 2:	Not reported
City,State,Zip:	MOUNTAIN VIEW, CA 94043
Telephone:	Not reported
Contact:	ARCHER AVIATION
Contact Telephone:	9095570685
Contact Email:	NCRAFT@ARCHER.COM
Transporter 1 EPA ID:	CAR000070540
Transporter Name:	ADVANCED CHEMICAL TRANSPORT LLC
Transporter 1 Emergency Number:	4085485050
Transporter 2 EPA ID:	CAR000181560
Transporter Name 2:	REMEDIAL TRANSPORTATION SERVICES INC DBA RTS
Transporter 2 Emergency Number:	6617461132
TSDF EPA ID:	NMD002208627
TSDF Name:	ADVANCED CHEMICAL TREATMENT
TSDF Address 1:	6133 EDITH BLVD. NE
TSDF Address 2:	Not reported
TSDF City,State,Zip:	ALBUQUERQUE, NM 87107
TSDF Telephone:	5052922572
TSDFA EPA ID:	Not reported
Waste Code Description:	331 - Not reported
RCRA Code:	D001
Meth Code:	H141 - Not reported
Quantity Tons:	0.0435
Waste Quantity:	87
Quantity Unit:	P

K85 **ARCHER AVIATION** **RCRA NonGen / NLR** **1031041824**
NW **1090 TERRA BELLA AVE.** **E MANIFEST** **CAC003268283**
< 1/8 **MOUNTAIN VIEW, CA 94043**
0.109 mi.
577 ft. **Site 7 of 11 in cluster K**

Relative: **Lower**

Actual: **38 ft.**

RCRA Listings:

Date Form Received by Agency:		20240410
Handler Name:		Archer Aviation
Handler Address:		1090 Terra Bella Ave.
Handler City,State,Zip:		MOUNTAIN VIEW, CA 94043
EPA ID:		CAC003268283
Contact Name:		NICHOLAS CRAFT
Contact Address:		190 W TASMAN RD
Contact City,State,Zip:		SAN JOSE, CA 95134
Contact Telephone:		909-557-0685
Contact Fax:		Not reported
Contact Email:		NCRAFT@ARCHER.COM
Contact Title:		Not reported
EPA Region:		09
Land Type:		Not reported
Federal Waste Generator Description:		Not a generator, verified
Non-Notifier:		Not reported
Biennial Report Cycle:		Not reported
Accessibility:		Not reported
Active Site Indicator:		Not reported
State District Owner:		Not reported
State District:		Not reported
Mailing Address:		Not reported
Mailing City,State,Zip:		Not reported
Owner Name:	Not reported	
Owner Type:		Not reported
Operator Name:	Not reported	
Operator Type:		Not reported
Short-Term Generator Activity:		No
Importer Activity:		No
Mixed Waste Generator:		No
Transporter Activity:		No
Transfer Facility Activity:		No
Recycler Activity with Storage:		No
Small Quantity On-Site Burner Exemption:		No
Smelting Melting and Refining Furnace Exemption:		No
Underground Injection Control:		No
Off-Site Waste Receipt:		No
Universal Waste Indicator:		No
Universal Waste Destination Facility:		No
Federal Universal Waste:		No
Active Site State-Reg Handler:		---
Federal Facility Indicator:		Not reported
Hazardous Secondary Material Indicator:		N
Sub-Part K Indicator:		Not reported
2018 GPRA Permit Baseline:		Not on the Baseline
2018 GPRA Renewals Baseline:		Not on the Baseline
202 GPRA Corrective Action Baseline:		No
Subject to Corrective Action Universe:		No
Non-TSDFs Where RCRA CA has Been Imposed Universe:		No
Corrective Action Priority Ranking:		No NCAPS ranking
Environmental Control Indicator:		No
Institutional Control Indicator:		No

ARCHER AVIATION (Continued) **1031041824**

Human Exposure Controls Indicator:	N/A
Groundwater Controls Indicator:	N/A
Significant Non-Complier Universe:	No
Unaddressed Significant Non-Complier Universe:	No
Addressed Significant Non-Complier Universe:	No
Significant Non-Complier With a Compliance Schedule Universe:	No
Financial Assurance Required:	Not reported
Handler Date of Last Change:	20250306
Recognized Trader-Importer:	No
Recognized Trader-Exporter:	No
Importer of Spent Lead Acid Batteries:	No
Exporter of Spent Lead Acid Batteries:	No
Recycler Activity Without Storage:	No
Manifest Broker:	No
Sub-Part P Indicator:	No

Handler - Owner Operator:

Owner/Operator Indicator:	Operator
Owner/Operator Name: NICHOLAS CRAFT	
Legal Status:	Other
Date Became Current:	Not reported
Date Ended Current:	Not reported
Owner/Operator Address:	190 W TASMAN RD
Owner/Operator City,State,Zip:	SAN JOSE, CA 95134
Owner/Operator Telephone:	909-557-0685
Owner/Operator Telephone Ext:	Not reported
Owner/Operator Fax:	Not reported
Owner/Operator Email:	Not reported

Owner/Operator Indicator:	Owner
Owner/Operator Name: ARCHER AVIATION OPERATING CORP.	
Legal Status:	Other
Date Became Current:	Not reported
Date Ended Current:	Not reported
Owner/Operator Address:	190 W TASMAN RD
Owner/Operator City,State,Zip:	SAN JOSE, CA 95134
Owner/Operator Telephone:	909-557-0685
Owner/Operator Telephone Ext:	Not reported
Owner/Operator Fax:	Not reported
Owner/Operator Email:	Not reported

Historic Generators:

Receive Date:	20240110
Handler Name: ARCHER AVIATION	
Federal Waste Generator Description:	Not a generator, verified
State District Owner:	Not reported
Large Quantity Handler of Universal Waste:	No
Recognized Trader Importer:	No
Recognized Trader Exporter:	No
Spent Lead Acid Battery Importer:	No
Spent Lead Acid Battery Exporter:	No
Current Record:	No
Non Storage Recycler Activity:	No
Electronic Manifest Broker:	No

ARCHER AVIATION (Continued) **1031041824**

Receive Date: 20240410
Handler Name: ARCHER AVIATION
Federal Waste Generator Description: Not a generator, verified
State District Owner: Not reported
Large Quantity Handler of Universal Waste: No
Recognized Trader Importer: No
Recognized Trader Exporter: No
Spent Lead Acid Battery Importer: No
Spent Lead Acid Battery Exporter: No
Current Record: No
Non Storage Recycler Activity: No
Electronic Manifest Broker: No

Receive Date: 20240410
Handler Name: ARCHER AVIATION
Federal Waste Generator Description: Not a generator, verified
State District Owner: Not reported
Large Quantity Handler of Universal Waste: No
Recognized Trader Importer: No
Recognized Trader Exporter: No
Spent Lead Acid Battery Importer: No
Spent Lead Acid Battery Exporter: No
Current Record: Yes
Non Storage Recycler Activity: No
Electronic Manifest Broker: No

List of NAICS Codes and Descriptions:
NAICS Code: 54143
NAICS Description: Graphic Design Services

Facility Has Received Notices of Violations:
Violations: No Violations Found

Evaluation Action Summary:
Evaluations: No Evaluations Found

E MANIFEST:
Manifest Tracking Number: 019958833FLE
Last Updated Date: 20240916
Shipped Date: 20240826
Received Date: 20240906
Manifest Status: Signed
Submission Type: DataImage5Copy
Origin Type: Web
Generator EPA ID: CAC003268283
Generator Name: Archer Aviation
Generator Location Street Number: Not reported
Generator Location Street 1: 1090 TERRA BELLA AVE.
Generator Location Street 2: Not reported
Generator Location City: MOUNTAIN VIEW
Generator Location State: CA
Generator Location Zip: 94043
Generator Mail Street Number: Not reported
Generator Mail Street 1: 190 W TASMAN RD

ARCHER AVIATION (Continued) **1031041824**

Generator Mail Street 2:	UNIT 727
Generator Mail City:	SAN JOSE
Generator Mail Zip:	95134
Generator Mail State:	CA
Generator Contact Company Name:	Not reported
Designated Facility EPA ID:	NMD002208627
Designated Facility Name:	Advanced Chemical Treatment Llc
Designated Facility Mail Street Number:	6133
Designated Facility Mail Street 1:	Not reported
Designated Facility Mail Street 2:	EDITH BLVD. NE
Designated Facility Mail City:	ALBUQUERQUE
Designated Facility Mail Zip:	87107
Designated Facility Mail State:	NM
Designated Facility Location Street Number:	6133
Designated Facility Location Street 1:	EDITH BLVD. NE
Designated Facility Location Street 2:	Not reported
Designated Facility Location City:	ALBUQUERQUE
Designated Facility Location Zip:	87107
Designated Facility Location State:	NM
Designated Facility Contact Company Name:	Not reported
Manifest Residue Indicator:	N
Rejection Indicator:	N

Transporter:

Manifest Tracking Number:	019958833FLE
Transporter Line Number:	1
Transporter EPA ID:	CAR000070540
Transporter Name:	Advanced Chemical Transport Llc
Manifest Tracking Number:	019958833FLE
Transporter Line Number:	2
Transporter EPA ID:	CAR000181560
Transporter Name:	Remedial Transportation Services Inc Dba Rts
Manifest Tracking Number:	019958833FLE
Transporter Line Number:	3
Transporter EPA ID:	CAR000070540
Transporter Name:	Advanced Chemical Transport Llc

Waste Line:

Manifest Tracking Number:	019958833FLE
Waste Line Number:	1
U.S. DOT Hazardous Indicator:	Y
U.S. DOT ID Number:	UN1219
U.S. DOT Description:	Un1219, Waste Isopropyl Alcohol, 3 , Pgii
Non-Hazardous Waste Description:	Not reported
Number of Containers:	1
Container Type Code:	DF
Container Type Description:	Fiberboard or plastic drums, barrels, kegs
Waste Quantity:	87
Quantity Unit of Measure Code:	P
Quantity Unit of Measure Description:	Pounds
Waste Quantity, in Tons:	0.0435
Acute Waste Quantity, in Tons:	0
Non-Acute Waste Quantity, in Tons:	0.0435
Waste Quantity, in Kilograms:	39.45581

ARCHER AVIATION (Continued) **1031041824**

Acute Waste Quantity, in Kilograms:	0
Non-Acute Waste Quantity, in Kilorgrams:	39.455805
Management Method Code:	H141
Management Method Description:	STORAGE, BULKING AND/OR TRANSFER OFF SITE
Waste Residue Indicator:	N
Quantity Discrepancy Indicator:	N
Waste Type Discrepancy Indicator:	N
Waste Density:	Not reported
Waste Density Unit of Measure Code:	Not reported
Waste Density Unit of Measure Description:	Not reported
Form Code:	Not reported
Form Code Description:	Not reported
Source Code:	Not reported
Source Code Description:	Not reported
Waste Minimization Code:	Not reported
Waste Minimization Code Description:	Not reported
Consent Number:	Not reported
EPA Waste Indicator:	Y
Federal Waste Codes:	D001
Quantity Haz Kg:	39.455805
Quantity Haz Tons:	0.0435
Quantity Non Haz Kg:	0
Quantity Non Haz Tons:	0
State Waste Codes:	CA-331

H86 **FARINON ELEC INC** **RCRA-SQG** **1000258253**
West **960 LINDA VISTA AVE** **FINDS** **CAD063565782**
< 1/8 **MOUNTAIN VIEW, CA 94043** **ECHO**
0.109 mi.
578 ft. **Site 9 of 17 in cluster H**

Relative: **Higher**
Actual: **41 ft.**

RCRA Listings:

Date Form Received by Agency:		19960901
Handler Name:		Farinon Elec Inc
Handler Address:		Linda Vista Ave
Handler City,State,Zip:		MOUNTAIN VIEW, CA 94043
EPA ID:		CAD063565782
Contact Name:		Not reported
Contact Address:		Not reported
Contact City,State,Zip:		Not reported
Contact Telephone:		Not reported
Contact Fax:		Not reported
Contact Email:		Not reported
Contact Title:		Not reported
EPA Region:		09
Land Type:		Not reported
Federal Waste Generator Description:		Small Quantity Generator
Non-Notifier:		Not reported
Biennial Report Cycle:		Not reported
Accessibility:		Not reported
Active Site Indicator:		Handler Activities
State District Owner:		Ca
State District:		2
Mailing Address:		LINDA VISTA AVE
Mailing City,State,Zip:		MOUNTAIN VIEW, CA 94043
Owner Name:	Harris Corporation	
Owner Type:		Private
Operator Name:	Not Required	

FARINON ELEC INC (Continued) **1000258253**

Operator Type:	Private
Short-Term Generator Activity:	No
Importer Activity:	No
Mixed Waste Generator:	No
Transporter Activity:	No
Transfer Facility Activity:	No
Recycler Activity with Storage:	No
Small Quantity On-Site Burner Exemption:	No
Smelting Melting and Refining Furnace Exemption:	No
Underground Injection Control:	No
Off-Site Waste Receipt:	No
Universal Waste Indicator:	No
Universal Waste Destination Facility:	No
Federal Universal Waste:	No
Active Site State-Reg Handler:	---
Federal Facility Indicator:	Not reported
Hazardous Secondary Material Indicator:	N
Sub-Part K Indicator:	Not reported
2018 GPRA Permit Baseline:	Not on the Baseline
2018 GPRA Renewals Baseline:	Not on the Baseline
202 GPRA Corrective Action Baseline:	No
Subject to Corrective Action Universe:	No
Non-TSDFs Where RCRA CA has Been Imposed Universe:	No
Corrective Action Priority Ranking:	No NCAPS ranking
Environmental Control Indicator:	No
Institutional Control Indicator:	No
Human Exposure Controls Indicator:	N/A
Groundwater Controls Indicator:	N/A
Significant Non-Complier Universe:	No
Unaddressed Significant Non-Complier Universe:	No
Addressed Significant Non-Complier Universe:	No
Significant Non-Complier With a Compliance Schedule Universe:	No
Financial Assurance Required:	Not reported
Handler Date of Last Change:	20000915
Recognized Trader-Importer:	No
Recognized Trader-Exporter:	No
Importer of Spent Lead Acid Batteries:	No
Exporter of Spent Lead Acid Batteries:	No
Recycler Activity Without Storage:	No
Manifest Broker:	No
Sub-Part P Indicator:	No

Handler - Owner Operator:

Owner/Operator Indicator:	Owner
Owner/Operator Name: HARRIS CORPORATION	
Legal Status:	Private
Date Became Current:	Not reported
Date Ended Current:	Not reported
Owner/Operator Address:	NOT REQUIRED
Owner/Operator City,State,Zip:	NOT REQUIRED, ME 99999
Owner/Operator Telephone:	415-555-1212
Owner/Operator Telephone Ext:	Not reported
Owner/Operator Fax:	Not reported
Owner/Operator Email:	Not reported

Owner/Operator Indicator:	Operator

FARINON ELEC INC (Continued) **1000258253**

Owner/Operator Name: NOT REQUIRED
Legal Status: Private
Date Became Current: Not reported
Date Ended Current: Not reported
Owner/Operator Address: NOT REQUIRED
Owner/Operator City,State,Zip: NOT REQUIRED, ME 99999
Owner/Operator Telephone: 415-555-1212
Owner/Operator Telephone Ext: Not reported
Owner/Operator Fax: Not reported
Owner/Operator Email: Not reported

Historic Generators:
Receive Date: 19960901
Handler Name: FARINON ELEC INC
Federal Waste Generator Description: Small Quantity Generator
State District Owner: Ca
Large Quantity Handler of Universal Waste: No
Recognized Trader Importer: No
Recognized Trader Exporter: No
Spent Lead Acid Battery Importer: No
Spent Lead Acid Battery Exporter: No
Current Record: Yes
Non Storage Recycler Activity: Not reported
Electronic Manifest Broker: Not reported

List of NAICS Codes and Descriptions:
NAICS Codes: No NAICS Codes Found

Facility Has Received Notices of Violations:
Violations: No Violations Found

Evaluation Action Summary:
Evaluations: No Evaluations Found

FINDS:
Registry ID: 110002653584

Click Here for FRS Facility Detail Report:

Environmental Interest/Information System:
The Resource Conservation and Recovery Act Information System (RCRAInfo) is EPA's comprehensive information system in support of the Resource Conservation and Recovery Act (RCRA) of 1976 and the Hazardous and Solid Waste Amendments (HSWA) of 1984. It tracks many types of information about generators, transporters, treaters, storers, and disposers of hazardous waste.

Click this hyperlink while viewing on your computer to access additional FINDS: detail in the EDR Site Report.

ECHO:
Envid: 1000258253
Registry ID: 110002653584

FARINON ELEC INC (Continued) **1000258253**

DFR URL:
Name: FARINON ELEC INC
Address: 960 Linda Vista Ave
City,State,Zip: MOUNTAIN VIEW, CA 94043

H87 **GOOGLE LLC** **CA CERS HAZ WASTE** **S121770296**
West **946 LINDA VISTA AVE** **CA HWTS** **N/A**
< 1/8 **MOUNTAIN VIEW, CA 94043** **CA HAZNET**
0.109 mi. **CA CERS**
578 ft. **Site 10 of 17 in cluster H**

Relative:
Higher

Actual:
41 ft.

CERS HAZ WASTE:
Name: GOOGLE LLC - 946
Address: 946 LINDA VISTA AVE
City,State,Zip: MOUNTAIN VIEW, CA 94043
Site ID: 378594
CERS ID: 10705288
CERS Description: Hazardous Waste Generator

HWTS:
Name: GOOGLE LLC
Address: 946 LINDA VISTA AVE
Address 2: Not reported
City,State,Zip: MOUNTAIN VIEW, CA 94043
EPA ID: CAL000420231
Inactive Date: Not reported
Create Date: 09/16/2016
Last Act Date: Not reported
Mailing Name: Not reported
Mailing Address: 1600 AMPHITHEATRE PKWY
Mailing Address 2: CA
Mailing City,State,Zip: MO 94043
Owner Name: GOOGLE LLC
Owner Address: 1600 AMPHITHEATRE PKWY
Owner Address 2: Not reported
Owner City,State,Zip: MOUNTAIN VIEW, CA 94043
Owner Phone: Not reported
Owner Fax: Not reported
Contact Name: JOE CLARK
Contact Address: 1600 AMPHITHEATRE PKWY
Contact Address 2: Not reported
City,State,Zip: MOUNTAIN VIEW, CA 94043
Contact Phone: Not reported
Contact Fax: Not reported
Facility Status: Active
Facility Type: PERMANENT
Category: STATE
Latitude: -90
Longitude: 180

NAICS:
EPA ID: CAL000420231
Create Date: 2016-09-16 15:00:23.090
NAICS Code: 541511
NAICS Description: Custom Computer Programming Services
Issued EPA ID Date: 2016-09-16 15:00:23.09000
Inactive Date: Not reported

GOOGLE LLC (Continued) **S121770296**

Facility Name: GOOGLE LLC
Facility Address: 946 LINDA VISTA AVE
Facility Address 2: Not reported
Facility City: MOUNTAIN VIEW
Facility County: Not reported
Facility State: CA
Facility Zip: 94043

HAZNET:
Name: GOOGLE LLC
Address: 946 LINDA VISTA AVE
Address 2: Not reported
City,State,Zip: MOUNTAIN VIEW, CA 94043
Contact: SAVUTH ENG
Telephone: 6502538522
Mailing Name: Not reported
Mailing Address: 1600 AMPHITHEATRE PKWY

Year: 2024
Gepaid: CAL000420231
TSD EPA ID: Not reported
CA Waste Code: -
Disposal Method: -
Tons: Not reported

Year: 2021
Gepaid: CAL000420231
TSD EPA ID: NMD002208627
CA Waste Code: 352 - Other organic solids
Disposal Method: H141 - Storage, Bulking, And/Or Transfer Off Site--No Treatment/Reovery (H010-H129) Or (H131-H135)
Tons: 0.015

Year: 2021
Gepaid: CAL000420231
TSD EPA ID: ARD981057870
CA Waste Code: 352 - Other organic solids
Disposal Method: H061 - Fuel Blending Prior To Energy Recovery At Another Site
Tons: 0.0255

Year: 2020
Gepaid: CAL000420231
TSD EPA ID: NMD002208627
CA Waste Code: 352 - Other organic solids
Disposal Method: H141 - Storage, Bulking, And/Or Transfer Off Site--No Treatment/Reovery (H010-H129) Or (H131-H135)
Tons: 0.003

Year: 2020
Gepaid: CAL000420231
TSD EPA ID: ARD981057870
CA Waste Code: 352 - Other organic solids
Disposal Method: H061 - Fuel Blending Prior To Energy Recovery At Another Site
Tons: 0.028

Year: 2019

GOOGLE LLC (Continued) **S121770296**

Gepaid:	CAL000420231
TSD EPA ID:	ARD981057870
CA Waste Code:	352 - Other organic solids
Disposal Method:	H061 - Fuel Blending Prior To Energy Recovery At Another Site
Tons:	0.10550
Year:	2018
Gepaid:	CAL000420231
TSD EPA ID:	NMD002208627
CA Waste Code:	551 - Laboratory waste chemicals
Disposal Method:	H141 - Storage, Bulking, And/Or Transfer Off Site--No Treatment/Reovery (H010-H129) Or (H131-H135)
Tons:	0.03250
Year:	2017
Gepaid:	CAL000420231
TSD EPA ID:	CAD982042475
CA Waste Code:	151 - Asbestos containing waste
Disposal Method:	H132 - Landfill Or Surface Impoundment That Will Be Closed As Landfill(To Include On-Site Treatment And/Or Stabilization)
Tons:	1.38

Additional Information:

Year:	2024
EM Manifest ID:	Not reported
Shipment Date:	11/11/2024
Shipment Date:	11/11/2024
Receipt Date:	12/10/2024
Manifest Number:	019931558FLE
Generator EPA ID:	CAL000420231
Name:	GOOGLE LLC
Address:	946 LINDA VISTA AVE
Address 2:	Not reported
City,State,Zip:	MOUNTAIN VIEW, CA 94043
Telephone:	Not reported
Contact:	GOOGLE LLC
Contact Telephone:	6502538522
Contact Email:	EHS-ENV@GOOGLE.COM
Transporter 1 EPA ID:	CAR000070540
Transporter Name:	ADVANCED CHEMICAL TRANSPORT LLC
Transporter 1 Emergency Number:	4085485050
Transporter 2 EPA ID:	MAD039322250
Transporter Name 2:	CLEAN HARBORS ENVIRONMENTAL SERVICES INC
Transporter 2 Emergency Number:	7817925000
TSDF EPA ID:	CAD059494310
TSDF Name:	CLEAN HARBORS SAN JOSE LLC
TSDF Address 1:	1021 BERRYESSA RD
TSDF Address 2:	Not reported
TSDF City,State,Zip:	SAN JOSE, CA 951330000
TSDF Telephone:	4084410962
TSDFA EPA ID:	Not reported
Waste Code Description:	551 - Not reported
RCRA Code:	Not reported
Meth Code:	H141 - Not reported
Quantity Tons:	0.0075
Waste Quantity:	15

GOOGLE LLC (Continued) **S121770296**

Quantity Unit: P

Additional Information:

Year:	2021
EM Manifest ID:	Not reported
Shipment Date:	3/23/2020
Shipment Date:	3/23/2020
Receipt Date:	4/14/2020
Manifest Number:	014786716FLE
Generator EPA ID:	CAL000420231
Name:	GOOGLE INC
Address:	946 LINDA VISTA AVE
Address 2:	Not reported
City,State,Zip:	MOUNTAIN VIEW 94043
Telephone:	Not reported
Contact:	Not reported
Contact Telephone:	408-713-8948
Contact Email:	Not reported
Transporter 1 EPA ID:	CAR000070540
Transporter Name:	Not reported
Transporter 1 Emergency Number:	Not reported
Transporter 2 EPA ID:	Not reported
Transporter Name 2:	Not reported
Transporter 2 Emergency Number:	Not reported
TSDF EPA ID:	ARD981057870
TSDF Name:	RINECO CHEMICAL INDUSTRIES, LLC
TSDF Address 1:	VULCAN ROAD
TSDF Address 2:	Not reported
TSDF City,State,Zip:	BENTON 72015
TSDF Telephone:	Not reported
TSDFA EPA ID:	Not reported
Waste Code Description:	- Not reported
RCRA Code:	Not reported
Meth Code:	- Not reported
Quantity Tons:	Not reported
Waste Quantity:	Not reported
Quantity Unit:	Not reported

Year:	2021
EM Manifest ID:	Not reported
Shipment Date:	11/30/2020
Shipment Date:	11/30/2020
Receipt Date:	12/22/2020
Manifest Number:	015401241FLE
Generator EPA ID:	CAL000420231
Name:	GOOGLE INC
Address:	946 LINDA VISTA AVE
Address 2:	Not reported
City,State,Zip:	MOUNTAIN VIEW 94043
Telephone:	Not reported
Contact:	Not reported
Contact Telephone:	408-713-8948
Contact Email:	Not reported
Transporter 1 EPA ID:	CAR000070540
Transporter Name:	Not reported
Transporter 1 Emergency Number:	Not reported
Transporter 2 EPA ID:	Not reported

GOOGLE LLC (Continued) **S121770296**

Transporter Name 2:	Not reported
Transporter 2 Emergency Number:	Not reported
TSDF EPA ID:	ARD981057870
TSDF Name:	RINECO CHEMICAL INDUSTRIES, LLC
TSDF Address 1:	VULCAN ROAD
TSDF Address 2:	Not reported
TSDF City,State,Zip:	BENTON 72015
TSDF Telephone:	Not reported
TSDFA EPA ID:	Not reported
Waste Code Description:	- Not reported
RCRA Code:	Not reported
Meth Code:	- Not reported
Quantity Tons:	Not reported
Waste Quantity:	Not reported
Quantity Unit:	Not reported

Year:	2021
EM Manifest ID:	Not reported
Shipment Date:	11/30/2020
Shipment Date:	11/30/2020
Receipt Date:	12/4/2020
Manifest Number:	015401249FLE
Generator EPA ID:	CAL000420231
Name:	GOOGLE INC
Address:	946 LINDA VISTA AVE
Address 2:	Not reported
City,State,Zip:	MOUNTAIN VIEW 94043
Telephone:	Not reported
Contact:	JOE CLARK
Contact Telephone:	408-713-8948
Contact Email:	Not reported
Transporter 1 EPA ID:	CAR000070540
Transporter Name:	Not reported
Transporter 1 Emergency Number:	Not reported
Transporter 2 EPA ID:	CAD982523433
Transporter Name 2:	Not reported
Transporter 2 Emergency Number:	Not reported
TSDF EPA ID:	NMD002208627
TSDF Name:	ADVANCED CHEMICAL TREATMENT, LLC
TSDF Address 1:	EDITH BLVD NE
TSDF Address 2:	Not reported
TSDF City,State,Zip:	ALBUQUERQUE 87107
TSDF Telephone:	Not reported
TSDFA EPA ID:	Not reported
Waste Code Description:	- Not reported
RCRA Code:	Not reported
Meth Code:	- Not reported
Quantity Tons:	Not reported
Waste Quantity:	Not reported
Quantity Unit:	Not reported

Additional Information:

Year:	2020
EM Manifest ID:	Not reported
Shipment Date:	3/23/2020
Shipment Date:	3/23/2020
Receipt Date:	4/14/2020

GOOGLE LLC (Continued) **S121770296**

Manifest Number:	014786716FLE
Generator EPA ID:	CAL000420231
Name:	GOOGLE INC
Address:	946 LINDA VISTA AVE
Address 2:	Not reported
City,State,Zip:	MOUNTAIN VIEW 94043
Telephone:	Not reported
Contact:	Not reported
Contact Telephone:	408-713-8948
Contact Email:	Not reported
Transporter 1 EPA ID:	CAR000070540
Transporter Name:	Not reported
Transporter 1 Emergency Number:	Not reported
Transporter 2 EPA ID:	Not reported
Transporter Name 2:	Not reported
Transporter 2 Emergency Number:	Not reported
TSDF EPA ID:	ARD981057870
TSDF Name:	RINECO CHEMICAL INDUSTRIES, LLC
TSDF Address 1:	VULCAN ROAD
TSDF Address 2:	Not reported
TSDF City,State,Zip:	BENTON 72015
TSDF Telephone:	Not reported
TSDFA EPA ID:	Not reported
Waste Code Description:	- Not reported
RCRA Code:	Not reported
Meth Code:	- Not reported
Quantity Tons:	Not reported
Waste Quantity:	Not reported
Quantity Unit:	Not reported

Year:	2020
EM Manifest ID:	Not reported
Shipment Date:	11/30/2020
Shipment Date:	11/30/2020
Receipt Date:	12/22/2020
Manifest Number:	015401241FLE
Generator EPA ID:	CAL000420231
Name:	GOOGLE INC
Address:	946 LINDA VISTA AVE
Address 2:	Not reported
City,State,Zip:	MOUNTAIN VIEW 94043
Telephone:	Not reported
Contact:	Not reported
Contact Telephone:	408-713-8948
Contact Email:	Not reported
Transporter 1 EPA ID:	CAR000070540
Transporter Name:	Not reported
Transporter 1 Emergency Number:	Not reported
Transporter 2 EPA ID:	Not reported
Transporter Name 2:	Not reported
Transporter 2 Emergency Number:	Not reported
TSDF EPA ID:	ARD981057870
TSDF Name:	RINECO CHEMICAL INDUSTRIES, LLC
TSDF Address 1:	VULCAN ROAD
TSDF Address 2:	Not reported
TSDF City,State,Zip:	BENTON 72015
TSDF Telephone:	Not reported

GOOGLE LLC (Continued) **S121770296**

TSDFA EPA ID:	Not reported
Waste Code Description:	- Not reported
RCRA Code:	Not reported
Meth Code:	- Not reported
Quantity Tons:	Not reported
Waste Quantity:	Not reported
Quantity Unit:	Not reported
Year:	2020
EM Manifest ID:	Not reported
Shipment Date:	11/30/2020
Shipment Date:	11/30/2020
Receipt Date:	12/4/2020
Manifest Number:	015401249FLE
Generator EPA ID:	CAL000420231
Name:	GOOGLE INC
Address:	946 LINDA VISTA AVE
Address 2:	Not reported
City,State,Zip:	MOUNTAIN VIEW 94043
Telephone:	Not reported
Contact:	JOE CLARK
Contact Telephone:	408-713-8948
Contact Email:	Not reported
Transporter 1 EPA ID:	CAR000070540
Transporter Name:	Not reported
Transporter 1 Emergency Number:	Not reported
Transporter 2 EPA ID:	CAD982523433
Transporter Name 2:	Not reported
Transporter 2 Emergency Number:	Not reported
TSDF EPA ID:	NMD002208627
TSDF Name:	ADVANCED CHEMICAL TREATMENT, LLC
TSDF Address 1:	EDITH BLVD NE
TSDF Address 2:	Not reported
TSDF City,State,Zip:	ALBUQUERQUE 87107
TSDF Telephone:	Not reported
TSDFA EPA ID:	Not reported
Waste Code Description:	- Not reported
RCRA Code:	Not reported
Meth Code:	- Not reported
Quantity Tons:	Not reported
Waste Quantity:	Not reported
Quantity Unit:	Not reported

Additional Information:

Year:	2019
EM Manifest ID:	592820
Shipment Date:	9/20/2018
Shipment Date:	9/20/2018
Receipt Date:	10/2/2018
Manifest Number:	012605741FLE
Generator EPA ID:	CAL000420231
Name:	GOOGLE INC
Address:	946 LINDA VISTA AVE
Address 2:	Not reported
City,State,Zip:	MOUNTAIN VIEW 94043
Telephone:	888-785-7225
Contact:	Not reported

GOOGLE LLC (Continued) **S121770296**

Contact Telephone:	408-824-8861
Contact Email:	Not reported
Transporter 1 EPA ID:	CAR000070540
Transporter Name:	Not reported
Transporter 1 Emergency Number:	Not reported
Transporter 2 EPA ID:	CAR000154740
Transporter Name 2:	Not reported
Transporter 2 Emergency Number:	Not reported
TSDF EPA ID:	NMD002208627
TSDF Name:	ADVANCED CHEMICAL TREATMENT, LLC
TSDF Address 1:	6133 EDITH BLVD NE
TSDF Address 2:	Not reported
TSDF City,State,Zip:	ALBUQUERQUE 87107
TSDF Telephone:	Not reported
TSDFA EPA ID:	Not reported
Waste Code Description:	- Not reported
RCRA Code:	Not reported
Meth Code:	- Not reported
Quantity Tons:	Not reported
Waste Quantity:	Not reported
Quantity Unit:	Not reported

Federal:

Year:	2019
EM Manifest ID:	592820
Generator EPA ID:	CAL000420231
Shipment Date:	2018-09-20
Manifest Number:	012605741FLE
Line Number:	1
Method Code:	H141
Quantity Tons:	0.03250
Quantity Waste:	65.000000
Quantity Unit:	P
Number of Containers:	1
Type of Container:	Fiberboard or plastic drums, barrels, kegs
Quantity Type:	Pounds
Federal Code:	D001

State:

Year:	2019
EM Manifest ID:	592820
Generator EPA ID:	CAL000420231
Shipment Date:	2018-09-20
Manifest Number:	012605741FLE
Line Number:	1
Method Code:	H141
Quantity Tons:	0.03250
Quantity Waste:	65.000000
Quantity Unit:	P
Number of Containers:	1
Type of Container:	Fiberboard or plastic drums, barrels, kegs
Quantity Type:	Pounds
State Code:	551

Year:	2019
EM Manifest ID:	537371

GOOGLE LLC (Continued) **S121770296**

Shipment Date:	8/9/2019
Shipment Date:	8/9/2019
Receipt Date:	8/26/2019
Manifest Number:	013818730FLE
Generator EPA ID:	CAL000420231
Name:	GOOGLE INC
Address:	946 LINDA VISTA AVE
Address 2:	Not reported
City,State,Zip:	MOUNTAIN VIEW 94043
Telephone:	888-785-7225
Contact:	Not reported
Contact Telephone:	408-824-8861
Contact Email:	Not reported
Transporter 1 EPA ID:	CAR000070540
Transporter Name:	Not reported
Transporter 1 Emergency Number:	Not reported
Transporter 2 EPA ID:	MOD095038998
Transporter Name 2:	Not reported
Transporter 2 Emergency Number:	Not reported
TSDF EPA ID:	ARD981057870
TSDF Name:	RINECO CHEMICAL INDUSTRIES, LLC
TSDF Address 1:	1007 VULCAN ROAD
TSDF Address 2:	Not reported
TSDF City,State,Zip:	BENTON 72015
TSDF Telephone:	Not reported
TSDFA EPA ID:	Not reported
Waste Code Description:	- Not reported
RCRA Code:	Not reported
Meth Code:	- Not reported
Quantity Tons:	Not reported
Waste Quantity:	Not reported
Quantity Unit:	Not reported

Federal:

Year:	2019
EM Manifest ID:	537371
Generator EPA ID:	CAL000420231
Shipment Date:	2019-08-09
Manifest Number:	013818730FLE
Line Number:	1
Method Code:	H061
Quantity Tons:	0.03600
Quantity Waste:	72.000000
Quantity Unit:	P
Number of Containers:	1
Type of Container:	Metal drums, barrels, kegs
Quantity Type:	Pounds
Federal Code:	D008

Year:	2019
EM Manifest ID:	537371
Generator EPA ID:	CAL000420231
Shipment Date:	2019-08-09
Manifest Number:	013818730FLE
Line Number:	1
Method Code:	H061
Quantity Tons:	0.03600
Quantity Waste:	72.000000

GOOGLE LLC (Continued) **S121770296**

Quantity Unit:	P
Number of Containers:	1
Type of Container:	Metal drums, barrels, kegs
Quantity Type:	Pounds
Federal Code:	F003

State:

Year:	2019
EM Manifest ID:	537371
Generator EPA ID:	CAL000420231
Shipment Date:	2019-08-09
Manifest Number:	013818730FLE
Line Number:	1
Method Code:	H061
Quantity Tons:	0.03600
Quantity Waste:	72.000000
Quantity Unit:	P
Number of Containers:	1
Type of Container:	Metal drums, barrels, kegs
Quantity Type:	Pounds
State Code:	352

Year:	2019
EM Manifest ID:	727215
Shipment Date:	11/8/2019
Shipment Date:	11/8/2019
Receipt Date:	11/20/2019
Manifest Number:	013778461FLE
Generator EPA ID:	CAL000420231
Name:	GOOGLE INC
Address:	946 LINDA VISTA AVE
Address 2:	Not reported
City,State,Zip:	MOUNTAIN VIEW 94043
Telephone:	888-785-7225
Contact:	Not reported
Contact Telephone:	408-824-8861
Contact Email:	Not reported
Transporter 1 EPA ID:	CAR000070540
Transporter Name:	Not reported
Transporter 1 Emergency Number:	Not reported
Transporter 2 EPA ID:	MOD095038998
Transporter Name 2:	Not reported
Transporter 2 Emergency Number:	Not reported
TSDF EPA ID:	ARD981057870
TSDF Name:	RINECO CHEMICAL INDUSTRIES, LLC
TSDF Address 1:	1007 VULCAN ROAD
TSDF Address 2:	Not reported
TSDF City,State,Zip:	BENTON 72015
TSDF Telephone:	Not reported
TSDFA EPA ID:	Not reported
Waste Code Description:	- Not reported
RCRA Code:	Not reported
Meth Code:	- Not reported
Quantity Tons:	Not reported
Waste Quantity:	Not reported
Quantity Unit:	Not reported

GOOGLE LLC (Continued) **S121770296**

Federal:

Year:	2019
EM Manifest ID:	727215
Generator EPA ID:	CAL000420231
Shipment Date:	2019-11-08
Manifest Number:	013778461FLE
Line Number:	1
Method Code:	H061
Quantity Tons:	0.02050
Quantity Waste:	41.000000
Quantity Unit:	P
Number of Containers:	1
Type of Container:	Fiberboard or plastic drums, barrels, kegs
Quantity Type:	Pounds
Federal Code:	D008

Year:	2019
EM Manifest ID:	727215
Generator EPA ID:	CAL000420231
Shipment Date:	2019-11-08
Manifest Number:	013778461FLE
Line Number:	1
Method Code:	H061
Quantity Tons:	0.02050
Quantity Waste:	41.000000
Quantity Unit:	P
Number of Containers:	1
Type of Container:	Fiberboard or plastic drums, barrels, kegs
Quantity Type:	Pounds
Federal Code:	F003

State:

Year:	2019
EM Manifest ID:	727215
Generator EPA ID:	CAL000420231
Shipment Date:	2019-11-08
Manifest Number:	013778461FLE
Line Number:	1
Method Code:	H061
Quantity Tons:	0.02050
Quantity Waste:	41.000000
Quantity Unit:	P
Number of Containers:	1
Type of Container:	Fiberboard or plastic drums, barrels, kegs
Quantity Type:	Pounds
State Code:	352

Additional Information:

Year:	2017
Gen EPA ID:	CAL000420231

Shipment Date:	20170127
Creation Date:	3/27/2017 18:30:38
Receipt Date:	20170130
Manifest ID:	014933084JJK

GOOGLE LLC (Continued) **S121770296**

Trans EPA ID:	CAL000349369
Trans Name:	FERMA CORPORATION
Trans 2 EPA ID:	Not reported
Trans 2 Name:	Not reported
TSDF EPA ID:	CAD982042475
Trans Name:	RECOLOGY HAY ROAD
TSDF Alt EPA ID:	Not reported
TSDF Alt Name:	Not reported
Waste Code Description:	151 - Asbestos-containing waste
RCRA Code:	Not reported
Meth Code:	H132 - Landfill Or Surface Impoundment That Will Be Closed As Landfill(To Include On-Site Treatment And/Or Stabilization)
Quantity Tons:	1.38
Waste Quantity:	6
Quantity Unit:	Y
Additional Code 1:	Not reported
Additional Code 2:	Not reported
Additional Code 3:	Not reported
Additional Code 4:	Not reported
Additional Code 5:	Not reported

CERS:

Name:	GOOGLE LLC - 946
Address:	946 LINDA VISTA AVE
City,State,Zip:	MOUNTAIN VIEW, CA 94043
Site ID:	378594
CERS ID:	10705288
CERS Description:	Chemical Storage Facilities

Violations:

Site ID:	378594
Site Name:	Google LLC - 946
Violation Date:	06-21-2018
Citation:	HSC 6.95 25508(a)(1) - California Health and Safety Code, Chapter 6.95, Section(s) 25508(a)(1)
Violation Description:	Failure to complete and electronically submit hazardous material inventory information for all reportable hazardous materials on site at or above reportable quantities.
Violation Notes:	Not reported
Violation Division:	Mountain View Fire Department
Violation Program:	HMRRP
Violation Source:	CERS,

Evaluation:

Eval General Type:	Compliance Evaluation Inspection
Eval Date:	01-16-2020
Violations Found:	No
Eval Type:	Routine done by local agency
Eval Notes:	No Violations
Eval Division:	Mountain View Fire Department
Eval Program:	HMRRP
Eval Source:	CERS,

Eval General Type:	Compliance Evaluation Inspection
Eval Date:	09-12-2024
Violations Found:	No
Eval Type:	Routine done by local agency

GOOGLE LLC (Continued) **S121770296**

Eval Notes: No Violations observed.
Eval Division: Mountain View Fire Department
Eval Program: HMRRP
Eval Source: CERS,

Eval General Type: Compliance Evaluation Inspection
Eval Date: 03-22-2018
Violations Found: No
Eval Type: Routine done by local agency
Eval Notes: No Violations.
Eval Division: Mountain View Fire Department
Eval Program: HMRRP
Eval Source: CERS,

Eval General Type: Compliance Evaluation Inspection
Eval Date: 07-14-2022
Violations Found: No
Eval Type: Routine done by local agency
Eval Notes: No Violations
Eval Division: Mountain View Fire Department
Eval Program: HMRRP
Eval Source: CERS,

Eval General Type: Other/Unknown
Eval Date: 06-21-2018
Violations Found: Yes
Eval Type: Other, not routine, done by local agency
Eval Notes: Not reported
Eval Division: Mountain View Fire Department
Eval Program: HMRRP
Eval Source: CERS,

Coordinates:
Site ID: 378594
Facility Name: Google LLC - 946
Env Int Type Code: HMBP
Program ID: 10705288
Coord Name: Not reported
Ref Point Type Desc: Center of a facility or station.,
Latitude: 37.407150
Longitude: -122.076190

Affiliation:
Affiliation Type Desc: CUPA District
Entity Name: Santa Clara County Environmental Health
Entity Title: Not reported
Affiliation Address: 1555 Berger Drive, Suite 300
Affiliation City: San Jose
Affiliation State: CA
Affiliation Country: Not reported
Affiliation Zip: 95112-2716
Affiliation Phone: (408) 918-3400,

Affiliation Type Desc: Legal Owner
Entity Name: Google LLC
Entity Title: Not reported

GOOGLE LLC (Continued) **S121770296**

Affiliation Address:	1600 Amphitheatre Parkway
Affiliation City:	Mountain View
Affiliation State:	CA
Affiliation Country:	United States
Affiliation Zip:	94043
Affiliation Phone:	(650) 253-0000,
Affiliation Type Desc:	Facility Mailing Address
Entity Name:	Mailing Address
Entity Title:	Not reported
Affiliation Address:	1600 Amphitheatre Parkway
Affiliation City:	Mountain View
Affiliation State:	CA
Affiliation Country:	Not reported
Affiliation Zip:	94043
Affiliation Phone:	,
Affiliation Type Desc:	Operator
Entity Name:	Google LLC
Entity Title:	Not reported
Affiliation Address:	Not reported
Affiliation City:	Not reported
Affiliation State:	Not reported
Affiliation Country:	Not reported
Affiliation Zip:	Not reported
Affiliation Phone:	(650) 253-0000,
Affiliation Type Desc:	Environmental Contact
Entity Name:	Savuth Eng
Entity Title:	Not reported
Affiliation Address:	1600 Amphitheatre Parkway
Affiliation City:	Mountain View
Affiliation State:	CA
Affiliation Country:	Not reported
Affiliation Zip:	94043
Affiliation Phone:	,
Affiliation Type Desc:	Property Owner
Entity Name:	Google LLC
Entity Title:	Not reported
Affiliation Address:	1600 Amphitheatre Pkwy
Affiliation City:	Mountain View
Affiliation State:	CA
Affiliation Country:	United States
Affiliation Zip:	94043
Affiliation Phone:	(650) 253-0000,
Affiliation Type Desc:	Document Preparer
Entity Name:	Savuth Eng
Entity Title:	Not reported
Affiliation Address:	Not reported
Affiliation City:	Not reported
Affiliation State:	Not reported
Affiliation Country:	Not reported
Affiliation Zip:	Not reported
Affiliation Phone:	,

GOOGLE LLC (Continued) **S121770296**

Affiliation Type Desc:	Identification Signer
Entity Name:	Savuth Eng
Entity Title:	EHS Specialist
Affiliation Address:	Not reported
Affiliation City:	Not reported
Affiliation State:	Not reported
Affiliation Country:	Not reported
Affiliation Zip:	Not reported
Affiliation Phone:	,

Affiliation Type Desc:	Parent Corporation
Entity Name:	Google LLC
Entity Title:	Not reported
Affiliation Address:	Not reported
Affiliation City:	Not reported
Affiliation State:	Not reported
Affiliation Country:	Not reported
Affiliation Zip:	Not reported
Affiliation Phone:	,

H88 **GOOGLE INC** **RCRA NonGen / NLR** **1024856372**
West **946 LINDA VISTA AVE** **E MANIFEST** **CAL000420231**
< 1/8 **MOUNTAIN VIEW, CA 94043**
0.109 mi.
578 ft. **Site 11 of 17 in cluster H**

Relative: **Higher**

Actual: **41 ft.**

RCRA Listings:

Date Form Received by Agency:		20160916
Handler Name:		Google Inc
Handler Address:		946 Linda Vista Ave
Handler City,State,Zip:		MOUNTAIN VIEW, CA 94043
EPA ID:		CAL000420231
Contact Name:		JOE CLARK
Contact Address:		1600 AMPHITHEATRE PKWY
Contact City,State,Zip:		MOUNTAIN VIEW, CA 94043
Contact Telephone:		Not reported
Contact Fax:		Not reported
Contact Email:		EHS-ENV@GOOGLE.COM
Contact Title:		Not reported
EPA Region:		09
Land Type:		Not reported
Federal Waste Generator Description:		Not a generator, verified
Non-Notifier:		Not reported
Biennial Report Cycle:		Not reported
Accessibility:		Not reported
Active Site Indicator:		Handler Activities
State District Owner:		Not reported
State District:		Not reported
Mailing Address:		1600 AMPHITHEATRE PKWY
Mailing City,State,Zip:		MOUNTAIN VIEW, CA 94043
Owner Name:	Google Llc	
Owner Type:		Other
Operator Name:	Joe Clark	
Operator Type:		Other
Short-Term Generator Activity:		No
Importer Activity:		No
Mixed Waste Generator:		No

GOOGLE INC (Continued) **1024856372**

Transporter Activity:	No
Transfer Facility Activity:	No
Recycler Activity with Storage:	No
Small Quantity On-Site Burner Exemption:	No
Smelting Melting and Refining Furnace Exemption:	No
Underground Injection Control:	No
Off-Site Waste Receipt:	No
Universal Waste Indicator:	Yes
Universal Waste Destination Facility:	Yes
Federal Universal Waste:	No
Active Site State-Reg Handler:	---
Federal Facility Indicator:	Not reported
Hazardous Secondary Material Indicator:	N
Sub-Part K Indicator:	Not reported
2018 GPRA Permit Baseline:	Not on the Baseline
2018 GPRA Renewals Baseline:	Not on the Baseline
202 GPRA Corrective Action Baseline:	No
Subject to Corrective Action Universe:	No
Non-TSDFs Where RCRA CA has Been Imposed Universe:	No
Corrective Action Priority Ranking:	No NCAPS ranking
Environmental Control Indicator:	No
Institutional Control Indicator:	No
Human Exposure Controls Indicator:	N/A
Groundwater Controls Indicator:	N/A
Significant Non-Complier Universe:	No
Unaddressed Significant Non-Complier Universe:	No
Addressed Significant Non-Complier Universe:	No
Significant Non-Complier With a Compliance Schedule Universe:	No
Financial Assurance Required:	Not reported
Handler Date of Last Change:	20180907
Recognized Trader-Importer:	No
Recognized Trader-Exporter:	No
Importer of Spent Lead Acid Batteries:	No
Exporter of Spent Lead Acid Batteries:	No
Recycler Activity Without Storage:	No
Manifest Broker:	No
Sub-Part P Indicator:	No

Handler - Owner Operator:

Owner/Operator Indicator:	Owner
Owner/Operator Name: GOOGLE LLC	
Legal Status:	Other
Date Became Current:	Not reported
Date Ended Current:	Not reported
Owner/Operator Address:	1600 AMPHITHEATRE PKWY
Owner/Operator City,State,Zip:	MOUNTAIN VIEW, CA 94043
Owner/Operator Telephone:	510-253-0000
Owner/Operator Telephone Ext:	Not reported
Owner/Operator Fax:	Not reported
Owner/Operator Email:	Not reported

Owner/Operator Indicator:	Operator
Owner/Operator Name: JOE CLARK	
Legal Status:	Other
Date Became Current:	Not reported
Date Ended Current:	Not reported

GOOGLE INC (Continued) **1024856372**

Owner/Operator Address: 1600 AMPHITHEATRE PKWY
Owner/Operator City,State,Zip: MOUNTAIN VIEW, CA 94043
Owner/Operator Telephone: Not reported
Owner/Operator Telephone Ext: Not reported
Owner/Operator Fax: Not reported
Owner/Operator Email: Not reported

Historic Generators:
Receive Date: 20160916
Handler Name: GOOGLE INC
Federal Waste Generator Description: Not a generator, verified
State District Owner: Not reported
Large Quantity Handler of Universal Waste: No
Recognized Trader Importer: No
Recognized Trader Exporter: No
Spent Lead Acid Battery Importer: No
Spent Lead Acid Battery Exporter: No
Current Record: Yes
Non Storage Recycler Activity: Not reported
Electronic Manifest Broker: Not reported

List of NAICS Codes and Descriptions:
NAICS Code: 541511
NAICS Description: Custom Computer Programming Services

Facility Has Received Notices of Violations:
Violations: No Violations Found

Evaluation Action Summary:
Evaluations: No Evaluations Found

E MANIFEST:
Manifest Tracking Number: 019931558FLE
Last Updated Date: 20241230
Shipped Date: 20241111
Received Date: 20241210
Manifest Status: Signed
Submission Type: DataImage5Copy
Origin Type: Service
Generator EPA ID: CAL000420231
Generator Name: Google Llc
Generator Location Street Number: Not reported
Generator Location Street 1: 946 LINDA VISTA AVENUE
Generator Location Street 2: Not reported
Generator Location City: MOUNTAIN VIEW
Generator Location State: CA
Generator Location Zip: 94043
Generator Mail Street Number: Not reported
Generator Mail Street 1: 946 LINDA VISTA AVENUE
Generator Mail Street 2: Not reported
Generator Mail City: MOUNTAIN VIEW
Generator Mail Zip: 94043
Generator Mail State: CA
Generator Contact Company Name: GOOGLE LLC

GOOGLE INC (Continued) **1024856372**

Designated Facility EPA ID:	CAD059494310
Designated Facility Name:	Clean Harbors San Jose Llc
Designated Facility Mail Street Number:	1021
Designated Facility Mail Street 1:	Not reported
Designated Facility Mail Street 2:	BERRYESSA ROAD
Designated Facility Mail City:	SAN JOSE
Designated Facility Mail Zip:	95133
Designated Facility Mail State:	CA
Designated Facility Location Street Number:	1021
Designated Facility Location Street 1:	BERRYESSA ROAD
Designated Facility Location Street 2:	Not reported
Designated Facility Location City:	SAN JOSE
Designated Facility Location Zip:	95133
Designated Facility Location State:	CA
Designated Facility Contact Company Name:	Not reported
Manifest Residue Indicator:	N
Rejection Indicator:	N

Manifest Tracking Number:	017034770FLE
Last Updated Date:	20220516
Shipped Date:	20220411
Received Date:	20220428
Manifest Status:	Signed
Submission Type:	DataImage5Copy
Origin Type:	Web
Generator EPA ID:	CAL000420231
Generator Name:	Google Inc
Generator Location Street Number:	Not reported
Generator Location Street 1:	946 LINDA VISTA AVE
Generator Location Street 2:	Not reported
Generator Location City:	MOUNTAIN VIEW
Generator Location State:	CA
Generator Location Zip:	94043
Generator Mail Street Number:	Not reported
Generator Mail Street 1:	1600 AMPHITHEATRE PKWY
Generator Mail Street 2:	Not reported
Generator Mail City:	MOUNTAIN VIEW
Generator Mail Zip:	94043
Generator Mail State:	CA
Generator Contact Company Name:	Not reported
Designated Facility EPA ID:	NMD002208627
Designated Facility Name:	Advanced Chemical Treatment, Llc
Designated Facility Mail Street Number:	6133
Designated Facility Mail Street 1:	Not reported
Designated Facility Mail Street 2:	EDITH BLVD NE
Designated Facility Mail City:	ALBUQUERQUE
Designated Facility Mail Zip:	87107
Designated Facility Mail State:	NM
Designated Facility Location Street Number:	6133
Designated Facility Location Street 1:	EDITH BLVD NE
Designated Facility Location Street 2:	Not reported
Designated Facility Location City:	ALBUQUERQUE
Designated Facility Location Zip:	87107
Designated Facility Location State:	NM
Designated Facility Contact Company Name:	Not reported
Manifest Residue Indicator:	N
Rejection Indicator:	N

GOOGLE INC (Continued) **1024856372**

Manifest Tracking Number:	020643734FLE
Last Updated Date:	20250303
Shipped Date:	20250127
Received Date:	20250211
Manifest Status:	Signed
Submission Type:	DataImage5Copy
Origin Type:	Service
Generator EPA ID:	CAL000420231
Generator Name:	Google Llc
Generator Location Street Number:	Not reported
Generator Location Street 1:	946 LINDA VISTA AVENUE
Generator Location Street 2:	Not reported
Generator Location City:	MOUNTAIN VIEW
Generator Location State:	CA
Generator Location Zip:	94043
Generator Mail Street Number:	Not reported
Generator Mail Street 1:	1600 AMPHITHEATRE PKWY
Generator Mail Street 2:	Not reported
Generator Mail City:	MOUNTAIN VIEW
Generator Mail Zip:	94043
Generator Mail State:	CA
Generator Contact Company Name:	GOOGLE LLC
Designated Facility EPA ID:	CAD059494310
Designated Facility Name:	Clean Harbors San Jose Llc
Designated Facility Mail Street Number:	1021
Designated Facility Mail Street 1:	Not reported
Designated Facility Mail Street 2:	BERRYESSA ROAD
Designated Facility Mail City:	SAN JOSE
Designated Facility Mail Zip:	95133
Designated Facility Mail State:	CA
Designated Facility Location Street Number:	1021
Designated Facility Location Street 1:	BERRYESSA ROAD
Designated Facility Location Street 2:	Not reported
Designated Facility Location City:	SAN JOSE
Designated Facility Location Zip:	95133
Designated Facility Location State:	CA
Designated Facility Contact Company Name:	Not reported
Manifest Residue Indicator:	N
Rejection Indicator:	N

Manifest Tracking Number:	012279465FLE
Last Updated Date:	20190625
Shipped Date:	20180731
Received Date:	20180821
Manifest Status:	Signed
Submission Type:	DataImage5Copy
Origin Type:	Service
Generator EPA ID:	CAL000420231
Generator Name:	Google Inc
Generator Location Street Number:	Not reported
Generator Location Street 1:	946 LINDA VISTA AVE
Generator Location Street 2:	Not reported
Generator Location City:	MOUNTAIN VIEW
Generator Location State:	CA
Generator Location Zip:	94043
Generator Mail Street Number:	Not reported
Generator Mail Street 1:	1600 AMPHITHEATRE PKWY

GOOGLE INC (Continued) **1024856372**

Generator Mail Street 2:	Not reported
Generator Mail City:	MOUNTAIN VIEW
Generator Mail Zip:	94043
Generator Mail State:	CA
Generator Contact Company Name:	Not reported
Designated Facility EPA ID:	ARD981057870
Designated Facility Name:	Rineco Chemical Industries, Llc
Designated Facility Mail Street Number:	Not reported
Designated Facility Mail Street 1:	Not reported
Designated Facility Mail Street 2:	P.O.BOX 729
Designated Facility Mail City:	BENTON
Designated Facility Mail Zip:	72018
Designated Facility Mail State:	AR
Designated Facility Location Street Number:	1007
Designated Facility Location Street 1:	1007 VULCAN ROAD
Designated Facility Location Street 2:	Not reported
Designated Facility Location City:	BENTON
Designated Facility Location Zip:	72015
Designated Facility Location State:	AR
Designated Facility Contact Company Name:	Not reported
Manifest Residue Indicator:	N
Rejection Indicator:	N

Manifest Tracking Number:	017783266FLE
Last Updated Date:	20221117
Shipped Date:	20220922
Received Date:	20221031
Manifest Status:	Signed
Submission Type:	DataImage5Copy
Origin Type:	Web
Generator EPA ID:	CAL000420231
Generator Name:	Google Inc
Generator Location Street Number:	Not reported
Generator Location Street 1:	946 LINDA VISTA AVE
Generator Location Street 2:	Not reported
Generator Location City:	MOUNTAIN VIEW
Generator Location State:	CA
Generator Location Zip:	94043
Generator Mail Street Number:	Not reported
Generator Mail Street 1:	1600 AMPHITHEATRE PKWY
Generator Mail Street 2:	Not reported
Generator Mail City:	MOUNTAIN VIEW
Generator Mail Zip:	94043
Generator Mail State:	CA
Generator Contact Company Name:	Not reported
Designated Facility EPA ID:	NMD002208627
Designated Facility Name:	Advanced Chemical Treatment, Llc
Designated Facility Mail Street Number:	6133
Designated Facility Mail Street 1:	Not reported
Designated Facility Mail Street 2:	EDITH BLVD NE
Designated Facility Mail City:	ALBUQUERQUE
Designated Facility Mail Zip:	87107
Designated Facility Mail State:	NM
Designated Facility Location Street Number:	6133
Designated Facility Location Street 1:	EDITH BLVD NE
Designated Facility Location Street 2:	Not reported
Designated Facility Location City:	ALBUQUERQUE

GOOGLE INC (Continued) **1024856372**

Designated Facility Location Zip:	87107
Designated Facility Location State:	NM
Designated Facility Contact Company Name:	Not reported
Manifest Residue Indicator:	N
Rejection Indicator:	N
Manifest Tracking Number:	013281932FLE
Last Updated Date:	20190419
Shipped Date:	20190311
Received Date:	20190409
Manifest Status:	Signed
Submission Type:	DataImage5Copy
Origin Type:	Service
Generator EPA ID:	CAL000420231
Generator Name:	Google Inc
Generator Location Street Number:	Not reported
Generator Location Street 1:	946 LINDA VISTA AVE
Generator Location Street 2:	Not reported
Generator Location City:	MOUNTAIN VIEW
Generator Location State:	CA
Generator Location Zip:	94043
Generator Mail Street Number:	Not reported
Generator Mail Street 1:	1600 AMPHITHEATRE PKWY
Generator Mail Street 2:	Not reported
Generator Mail City:	MOUNTAIN VIEW
Generator Mail Zip:	94043
Generator Mail State:	CA
Generator Contact Company Name:	Not reported
Designated Facility EPA ID:	ARD981057870
Designated Facility Name:	Rineco Chemical Industries, Llc
Designated Facility Mail Street Number:	Not reported
Designated Facility Mail Street 1:	Not reported
Designated Facility Mail Street 2:	P.O.BOX 729
Designated Facility Mail City:	BENTON
Designated Facility Mail Zip:	72018
Designated Facility Mail State:	AR
Designated Facility Location Street Number:	1007
Designated Facility Location Street 1:	1007 VULCAN ROAD
Designated Facility Location Street 2:	Not reported
Designated Facility Location City:	BENTON
Designated Facility Location Zip:	72015
Designated Facility Location State:	AR
Designated Facility Contact Company Name:	Not reported
Manifest Residue Indicator:	N
Rejection Indicator:	N
Manifest Tracking Number:	014786716FLE
Last Updated Date:	20200424
Shipped Date:	20200323
Received Date:	20200414
Manifest Status:	Signed
Submission Type:	DataImage5Copy
Origin Type:	Service
Generator EPA ID:	CAL000420231
Generator Name:	Google Inc
Generator Location Street Number:	Not reported
Generator Location Street 1:	946 LINDA VISTA AVE

GOOGLE INC (Continued) **1024856372**

Generator Location Street 2:	Not reported
Generator Location City:	MOUNTAIN VIEW
Generator Location State:	CA
Generator Location Zip:	94043
Generator Mail Street Number:	Not reported
Generator Mail Street 1:	1600 AMPHITHEATRE PKWY
Generator Mail Street 2:	Not reported
Generator Mail City:	MOUNTAIN VIEW
Generator Mail Zip:	94043
Generator Mail State:	CA
Generator Contact Company Name:	Not reported
Designated Facility EPA ID:	ARD981057870
Designated Facility Name:	Rineco Chemical Industries, Llc
Designated Facility Mail Street Number:	Not reported
Designated Facility Mail Street 1:	Not reported
Designated Facility Mail Street 2:	P.O.BOX 729
Designated Facility Mail City:	BENTON
Designated Facility Mail Zip:	72018
Designated Facility Mail State:	AR
Designated Facility Location Street Number:	1007
Designated Facility Location Street 1:	VULCAN ROAD
Designated Facility Location Street 2:	Not reported
Designated Facility Location City:	BENTON
Designated Facility Location Zip:	72015
Designated Facility Location State:	AR
Designated Facility Contact Company Name:	Not reported
Manifest Residue Indicator:	N
Rejection Indicator:	N

Manifest Tracking Number:	015401241FLE
Last Updated Date:	20210106
Shipped Date:	20201130
Received Date:	20201222
Manifest Status:	Signed
Submission Type:	DataImage5Copy
Origin Type:	Service
Generator EPA ID:	CAL000420231
Generator Name:	Google Inc
Generator Location Street Number:	Not reported
Generator Location Street 1:	946 LINDA VISTA AVE
Generator Location Street 2:	Not reported
Generator Location City:	MOUNTAIN VIEW
Generator Location State:	CA
Generator Location Zip:	94043
Generator Mail Street Number:	Not reported
Generator Mail Street 1:	1600 AMPHITHEATRE PKWY
Generator Mail Street 2:	Not reported
Generator Mail City:	MOUNTAIN VIEW
Generator Mail Zip:	94043
Generator Mail State:	CA
Generator Contact Company Name:	Not reported
Designated Facility EPA ID:	ARD981057870
Designated Facility Name:	Rineco Chemical Industries, Llc
Designated Facility Mail Street Number:	Not reported
Designated Facility Mail Street 1:	Not reported
Designated Facility Mail Street 2:	P.O.BOX 729
Designated Facility Mail City:	BENTON

GOOGLE INC (Continued) **1024856372**

Designated Facility Mail Zip:	72018
Designated Facility Mail State:	AR
Designated Facility Location Street Number:	1007
Designated Facility Location Street 1:	VULCAN ROAD
Designated Facility Location Street 2:	Not reported
Designated Facility Location City:	BENTON
Designated Facility Location Zip:	72015
Designated Facility Location State:	AR
Designated Facility Contact Company Name:	Not reported
Manifest Residue Indicator:	N
Rejection Indicator:	N

Manifest Tracking Number:	015401249FLE
Last Updated Date:	20201222
Shipped Date:	20201130
Received Date:	20201204
Manifest Status:	Signed
Submission Type:	DataImage5Copy
Origin Type:	Web
Generator EPA ID:	CAL000420231
Generator Name:	Google Inc
Generator Location Street Number:	Not reported
Generator Location Street 1:	946 LINDA VISTA AVE
Generator Location Street 2:	Not reported
Generator Location City:	MOUNTAIN VIEW
Generator Location State:	CA
Generator Location Zip:	94043
Generator Mail Street Number:	Not reported
Generator Mail Street 1:	1600 AMPHITHEATRE PKWY
Generator Mail Street 2:	Not reported
Generator Mail City:	MOUNTAIN VIEW
Generator Mail Zip:	94043
Generator Mail State:	CA
Generator Contact Company Name:	Not reported
Designated Facility EPA ID:	NMD002208627
Designated Facility Name:	Advanced Chemical Treatment, Llc
Designated Facility Mail Street Number:	6133
Designated Facility Mail Street 1:	Not reported
Designated Facility Mail Street 2:	EDITH BLVD NE
Designated Facility Mail City:	ALBUQUERQUE
Designated Facility Mail Zip:	87107
Designated Facility Mail State:	NM
Designated Facility Location Street Number:	6133
Designated Facility Location Street 1:	EDITH BLVD NE
Designated Facility Location Street 2:	Not reported
Designated Facility Location City:	ALBUQUERQUE
Designated Facility Location Zip:	87107
Designated Facility Location State:	NM
Designated Facility Contact Company Name:	Not reported
Manifest Residue Indicator:	N
Rejection Indicator:	N

Manifest Tracking Number:	013778461FLE
Last Updated Date:	20191204
Shipped Date:	20191108
Received Date:	20191120
Manifest Status:	Signed

GOOGLE INC (Continued) **1024856372**

Submission Type:	DataImage5Copy
Origin Type:	Service
Generator EPA ID:	CAL000420231
Generator Name:	Google Inc
Generator Location Street Number:	Not reported
Generator Location Street 1:	946 LINDA VISTA AVE
Generator Location Street 2:	Not reported
Generator Location City:	MOUNTAIN VIEW
Generator Location State:	CA
Generator Location Zip:	94043
Generator Mail Street Number:	Not reported
Generator Mail Street 1:	1600 AMPHITHEATRE PKWY
Generator Mail Street 2:	Not reported
Generator Mail City:	MOUNTAIN VIEW
Generator Mail Zip:	94043
Generator Mail State:	CA
Generator Contact Company Name:	Not reported
Designated Facility EPA ID:	ARD981057870
Designated Facility Name:	Rineco Chemical Industries, Llc
Designated Facility Mail Street Number:	Not reported
Designated Facility Mail Street 1:	Not reported
Designated Facility Mail Street 2:	P.O.BOX 729
Designated Facility Mail City:	BENTON
Designated Facility Mail Zip:	72018
Designated Facility Mail State:	AR
Designated Facility Location Street Number:	1007
Designated Facility Location Street 1:	1007 VULCAN ROAD
Designated Facility Location Street 2:	Not reported
Designated Facility Location City:	BENTON
Designated Facility Location Zip:	72015
Designated Facility Location State:	AR
Designated Facility Contact Company Name:	Not reported
Manifest Residue Indicator:	N
Rejection Indicator:	N

Manifest Tracking Number:	012605741FLE
Last Updated Date:	20191002
Shipped Date:	20180920
Received Date:	20181002
Manifest Status:	Signed
Submission Type:	DataImage5Copy
Origin Type:	Web
Generator EPA ID:	CAL000420231
Generator Name:	Google Inc
Generator Location Street Number:	Not reported
Generator Location Street 1:	946 LINDA VISTA AVE
Generator Location Street 2:	Not reported
Generator Location City:	MOUNTAIN VIEW
Generator Location State:	CA
Generator Location Zip:	94043
Generator Mail Street Number:	Not reported
Generator Mail Street 1:	1600 AMPHITHEATRE PKWY
Generator Mail Street 2:	Not reported
Generator Mail City:	MOUNTAIN VIEW
Generator Mail Zip:	94043
Generator Mail State:	CA
Generator Contact Company Name:	Not reported

GOOGLE INC (Continued) **1024856372**

Designated Facility EPA ID:	NMD002208627
Designated Facility Name:	Advanced Chemical Treatment, Llc
Designated Facility Mail Street Number:	Not reported
Designated Facility Mail Street 1:	Not reported
Designated Facility Mail Street 2:	6133 EDITH BLVD NE
Designated Facility Mail City:	ALBUQUERQUE
Designated Facility Mail Zip:	87107
Designated Facility Mail State:	NM
Designated Facility Location Street Number:	Not reported
Designated Facility Location Street 1:	6133 EDITH BLVD NE
Designated Facility Location Street 2:	Not reported
Designated Facility Location City:	ALBUQUERQUE
Designated Facility Location Zip:	87107
Designated Facility Location State:	NM
Designated Facility Contact Company Name:	Not reported
Manifest Residue Indicator:	N
Rejection Indicator:	N

Transporter:

Manifest Tracking Number:	018364296FLE
Transporter Line Number:	1
Transporter EPA ID:	CAR000070540
Transporter Name:	Advanced Chemical Transport Inc. Dba Actenviro
Manifest Tracking Number:	018364296FLE
Transporter Line Number:	2
Transporter EPA ID:	CAR000181560
Transporter Name:	Remedial Transportation Services Inc Dba Rts
Manifest Tracking Number:	018364296FLE
Transporter Line Number:	3
Transporter EPA ID:	CAR000070540
Transporter Name:	Advanced Chemical Transport Inc. Dba Actenviro

Waste Line:

Manifest Tracking Number:	018364296FLE
Waste Line Number:	1
U.S. DOT Hazardous Indicator:	Y
U.S. DOT ID Number:	NA3077
U.S. DOT Description:	Na3077, Hazardous Waste, Solid, N.O.S. (Debris With Isopropanol, Lead), 9, Pgiii
Non-Hazardous Waste Description:	Not reported
Number of Containers:	1
Container Type Code:	DF
Container Type Description:	Fiberboard or plastic drums, barrels, kegs
Waste Quantity:	27
Quantity Unit of Measure Code:	P
Quantity Unit of Measure Description:	Pounds
Waste Quantity, in Tons:	0.0135
Acute Waste Quantity, in Tons:	0
Non-Acute Waste Quantity, in Tons:	0.0135
Waste Quantity, in Kilograms:	12.244905
Acute Waste Quantity, in Kilograms:	0
Non-Acute Waste Quantity, in Kilorgrams:	12.244905
Management Method Code:	H141
Management Method Description:	STORAGE, BULKING AND/OR TRANSFER OFF SITE

GOOGLE INC (Continued) **1024856372**

Waste Residue Indicator:	N
Quantity Discrepancy Indicator:	N
Waste Type Discrepancy Indicator:	N
Waste Density:	Not reported
Waste Density Unit of Measure Code:	Not reported
Waste Density Unit of Measure Description:	Not reported
Form Code:	Not reported
Form Code Description:	Not reported
Source Code:	Not reported
Source Code Description:	Not reported
Waste Minimization Code:	Not reported
Waste Minimization Code Description:	Not reported
Consent Number:	Not reported
EPA Waste Indicator:	Y
Federal Waste Codes:	D008, F003
Quantity Haz Kg:	12.244905
Quantity Haz Tons:	0.0135
Quantity Non Haz Kg:	0
Quantity Non Haz Tons:	0
State Waste Codes:	CA-352

Click this hyperlink while viewing on your computer to access
8 additional US EManifest: record(s) in the EDR Site Report.

H89 **HARRIS BROADCAST MICROWAVE OPE** **CA HIST UST** **U001594386**
West **960 LINDA VISTA** **N/A**
< 1/8 **MOUNTAIN VIEW, CA 94043**
0.109 mi.
578 ft. **Site 12 of 17 in cluster H**

Relative:
Higher

Actual:
41 ft.

HIST UST:

Name:	HARRIS BROADCAST MICROWAVE OPE
Address:	960 LINDA VISTA
City,State,Zip:	MOUNTAIN VIEW, CA 94043
File Number:	00020a6f
URL:	
Region:	STATE
Facility ID:	00000048785
Facility Type:	Other
Other Type:	BUSINESS
Contact Name:	LAWRENCE R. KALIHER
Telephone:	4159699100
Owner Name:	VANCE M. BROWN & SONS INC.
Owner Address:	2747 PARK BLVD.
Owner City,St,Zip:	PALO ALTO, CA 94306
Total Tanks:	0001
Tank Num:	001
Container Num:	#001
Year Installed:	Not reported
Tank Capacity:	00000000
Tank Used for:	WASTE
Type of Fuel:	Not reported
Container Construction Thickness:	Not reported
Leak Detection:	Not reported

HARRIS BROADCAST MICROWAVE OPE (Continued) **U001594386**

Click here for Geo Tracker PDF:

H90 **ABLE ELECTRONICS CORP** **CA CUPA Listings** **S121469067**
West **950-960 LINDA VISTA AV** **N/A**
< 1/8 **MOUNTAIN VIEW, CA 94043**
0.109 mi.
578 ft. **Site 13 of 17 in cluster H**

Relative: CUPA SANTA CLARA:
Higher
Actual: Name: ABLE ELECTRONICS CORP
41 ft. Address: 950-960 LINDA VISTA AV
City,State,Zip: MOUNTAIN VIEW, CA 94043
Region: SANTA CLARA
Telephone: 6503908900
UDF Email: Not reported
PE#: 2205
Program Description: GENERATES 100 KG TO < 5 TONS/YEAR
Program Identifier: DEH PERMIT-HAZ WASTE GENERATOR PROGRAM
Latitude: 37.40758
Longitude: -122.075673
Record ID: PR0314996
Facility ID: FA0204290

H91 **ABBOTT LAB HOSPITAL PRODUCTS DIV** **CA CUPA Listings** **S121471186**
West **960 LINDA VISTA** **N/A**
< 1/8 **MOUNTAIN VIEW, CA 94043**
0.109 mi.
578 ft. **Site 14 of 17 in cluster H**

Relative: CUPA SANTA CLARA:
Higher
Actual: Name: ABBOTT LAB HOSPITAL PRODUCTS DIV
41 ft. Address: 960 LINDA VISTA
City,State,Zip: MOUNTAIN VIEW, CA 94043
Region: SANTA CLARA
Telephone: 4159614380
UDF Email: Not reported
PE#: 2205
Program Description: GENERATES 100 KG TO < 5 TONS/YEAR
Program Identifier: DEH PERMIT-HAZ WASTE GENERATOR PROGRAM
Latitude: 37.407723
Longitude: -122.075673
Record ID: PR0330191
Facility ID: FA0230194

G92 **RESERVOIR ENGINEERING RESEARCH INSTITUTE** **RCRA NonGen / NLR** **1024801736**
ESE **922 SAN LEANDRO AVE STE H** **CAL000233916**
< 1/8 **MOUNTAIN VIEW, CA 94043**
0.111 mi.
584 ft. **Site 3 of 7 in cluster G**

Relative: RCRA Listings:
Higher
Actual: Date Form Received by Agency: 20010827
42 ft. Handler Name: Reservoir Engineering Research Institute
Handler Address: 922 San Leandro Ave Ste H
Handler City,State,Zip: MOUNTAIN VIEW, CA 94043-0000

RESERVOIR ENGINEERING RESEARCH INSTITUTE (Continued) **1024801736**

EPA ID:		CAL000233916
Contact Name:		ABBAS FIRDOZABADI
Contact Address:		595 LYTTON AVE SUITE B 2ND FLOOR
Contact City,State,Zip:		PALO ALTO, CA 94301
Contact Telephone:		650-326-9172
Contact Fax:		650-472-9285
Contact Email:		TVITCHEVA@RERINST.ORG
Contact Title:		Not reported
EPA Region:		09
Land Type:		Not reported
Federal Waste Generator Description:		Not a generator, verified
Non-Notifier:		Not reported
Biennial Report Cycle:		Not reported
Accessibility:		Not reported
Active Site Indicator:		Handler Activities
State District Owner:		Not reported
State District:		Not reported
Mailing Address:		595 LYTTON AVE STE B 2ND FLOOR
Mailing City,State,Zip:		PALO ALTO, CA 94301-0000
Owner Name:	Abbas Firoozabadi	
Owner Type:		Other
Operator Name:	Abbas Firdozabadi	
Operator Type:		Other
Short-Term Generator Activity:		No
Importer Activity:		No
Mixed Waste Generator:		No
Transporter Activity:		No
Transfer Facility Activity:		No
Recycler Activity with Storage:		No
Small Quantity On-Site Burner Exemption:		No
Smelting Melting and Refining Furnace Exemption:		No
Underground Injection Control:		No
Off-Site Waste Receipt:		No
Universal Waste Indicator:		Yes
Universal Waste Destination Facility:		Yes
Federal Universal Waste:		No
Active Site State-Reg Handler:		---
Federal Facility Indicator:		Not reported
Hazardous Secondary Material Indicator:		N
Sub-Part K Indicator:		Not reported
2018 GPRA Permit Baseline:		Not on the Baseline
2018 GPRA Renewals Baseline:		Not on the Baseline
202 GPRA Corrective Action Baseline:		No
Subject to Corrective Action Universe:		No
Non-TSDFs Where RCRA CA has Been Imposed Universe:		No
Corrective Action Priority Ranking:		No NCAPS ranking
Environmental Control Indicator:		No
Institutional Control Indicator:		No
Human Exposure Controls Indicator:		N/A
Groundwater Controls Indicator:		N/A
Significant Non-Complier Universe:		No
Unaddressed Significant Non-Complier Universe:		No
Addressed Significant Non-Complier Universe:		No
Significant Non-Complier With a Compliance Schedule Universe:		No
Financial Assurance Required:		Not reported
Handler Date of Last Change:		20180905
Recognized Trader-Importer:		No

RESERVOIR ENGINEERING RESEARCH INSTITUTE (Continued) **1024801736**

Recognized Trader-Exporter:	No
Importer of Spent Lead Acid Batteries:	No
Exporter of Spent Lead Acid Batteries:	No
Recycler Activity Without Storage:	No
Manifest Broker:	No
Sub-Part P Indicator:	No

Handler - Owner Operator:

Owner/Operator Indicator:	Owner
Owner/Operator Name: ABBAS FIROOZABADI	
Legal Status:	Other
Date Became Current:	Not reported
Date Ended Current:	Not reported
Owner/Operator Address:	595 LYTTON AVE STE B 2ND FLOOR
Owner/Operator City,State,Zip:	PALO ALTO, CA 94301-0000
Owner/Operator Telephone:	650-326-9259
Owner/Operator Telephone Ext:	Not reported
Owner/Operator Fax:	Not reported
Owner/Operator Email:	Not reported

Owner/Operator Indicator:	Operator
Owner/Operator Name: ABBAS FIRDOZABADI	
Legal Status:	Other
Date Became Current:	Not reported
Date Ended Current:	Not reported
Owner/Operator Address:	595 LYTTON AVE SUITE B 2ND FLOOR
Owner/Operator City,State,Zip:	PALO ALTO, CA 94301
Owner/Operator Telephone:	650-326-9172
Owner/Operator Telephone Ext:	Not reported
Owner/Operator Fax:	Not reported
Owner/Operator Email:	Not reported

Historic Generators:

Receive Date:	20010827
Handler Name:	RESERVOIR ENGINEERING RESEARCH INSTITUTE
Federal Waste Generator Description:	Not a generator, verified
State District Owner:	Not reported
Large Quantity Handler of Universal Waste:	No
Recognized Trader Importer:	No
Recognized Trader Exporter:	No
Spent Lead Acid Battery Importer:	No
Spent Lead Acid Battery Exporter:	No
Current Record:	Yes
Non Storage Recycler Activity:	Not reported
Electronic Manifest Broker:	Not reported

List of NAICS Codes and Descriptions:

NAICS Code:	81392
NAICS Description:	Professional Organizations

Facility Has Received Notices of Violations:

Violations:	No Violations Found

RESERVOIR ENGINEERING RESEARCH INSTITUTE (Continued) **1024801736**

Evaluation Action Summary:
Evaluations: No Evaluations Found

G93 **RESERVOIR ENGINEERING RESEARCH INSTITUTE** **CA CERS HAZ WASTE** **S121745814**
ESE **922 SAN LEANDRO AVENUE SUITE H** **CA CERS** **N/A**
< 1/8 **MOUNTAIN VIEW, CA 94041**
0.111 mi.
584 ft. **Site 4 of 7 in cluster G**

Relative:
Higher

Actual:
42 ft.

CERS HAZ WASTE:
Name: RESERVOIR ENGINEERING RESEARCH INSTITUTE
Address: 922 SAN LEANDRO AVENUE SUITE H
City,State,Zip: MOUNTAIN VIEW, CA 94041
Site ID: 147525
CERS ID: 10356487
CERS Description: Hazardous Waste Generator

CERS:
Name: RESERVOIR ENGINEERING RESEARCH INSTITUTE
Address: 922 SAN LEANDRO AVENUE SUITE H
City,State,Zip: MOUNTAIN VIEW, CA 94041
Site ID: 147525
CERS ID: 10356487
CERS Description: Chemical Storage Facilities

Violations:
Site ID: 147525
Site Name: Reservoir Engineering Research Institute
Violation Date: 05-06-2015
Citation: 22 CCR 12 66262.34(f) - California Code of Regulations, Title 22, Chapter 12, Section(s) 66262.34(f)
Violation Description: Failure to properly label hazardous waste accumulation containers with the following requirements: "Hazardous Waste", name and address of the generator, physical and chemical characteristics of the Hazardous Waste, and starting accumulation date.
Violation Notes: Returned to compliance on 05/15/2015. 1 x 1 gallon container of waste solvent in fire cabinet is not labeled with required details.
Violation Division: Santa Clara County Environmental Health
Violation Program: HW
Violation Source: CERS,

Site ID: 147525
Site Name: Reservoir Engineering Research Institute
Violation Date: 05-06-2015
Citation: 22 CCR 12 66262.40(c) - California Code of Regulations, Title 22, Chapter 12, Section(s) 66262.40(c)
Violation Description: Failure to determine if the waste generated is a hazardous waste and to maintain analysis results for three years.
Violation Notes: Returned to compliance on 05/15/2015. Facility manages waste Acetone, Toluene and other solvent wipes to the trash. To be excluded from hazardous waste requirements, these solvent contaminated wipes managed at the municipal landfill must be stored in closed labeled containers prior to disposal. Label the container "excluded solvent contaminated wipes." Note: saturated wipes or wipes containing free liquids must be managed as hazardous waste.
Violation Division: Santa Clara County Environmental Health

RESERVOIR ENGINEERING RESEARCH INSTITUTE (Continued) **S121745814**

Violation Program: HW
Violation Source: CERS,

Site ID: 147525
Site Name: Reservoir Engineering Research Institute
Violation Date: 05-06-2015
Citation: HSC 6.5 Multiple - California Health and Safety Code, Chapter 6.5, Section(s) Multiple
Violation Description: Haz Waste Generator Program - Administration/Documentation - General
Violation Notes: Returned to compliance on 05/15/2015. Emergency Response coordinator has not been properly designated with emergency information posted.
Violation Division: Santa Clara County Environmental Health
Violation Program: HW
Violation Source: CERS,

Site ID: 147525
Site Name: Reservoir Engineering Research Institute
Violation Date: 05-06-2015
Citation: HSC 6.5 Multiple Sections - California Health and Safety Code, Chapter 6.5, Section(s) Multiple Sections
Violation Description: Haz Waste Generator Program - Operations/Maintenance - General
Violation Notes: Returned to compliance on 05/15/2015. Satellite container of waste solvent has been accumulating waste longer than 1 year.
Violation Division: Santa Clara County Environmental Health
Violation Program: HW
Violation Source: CERS,

Site ID: 147525
Site Name: Reservoir Engineering Research Institute
Violation Date: 08-09-2018
Citation: HSC 6.95 25508.1(a)-(f) - California Health and Safety Code, Chapter 6.95, Section(s) 25508.1(a)-(f)
Violation Description: Failure to electronically update business plan within 30 days of any one of the following events: A 100 percent or more increase in the quantity of a previously disclosed material. Any handling of a previously undisclosed hazardous materials at or above reportable quantities. A change of business address, business ownership, or business name. A substantial change in the handler's operations that requires modification to any portion of the business plan.
Violation Notes: Returned to compliance on 05/20/2019. Location: Update hazardous material inventory to account for increase in flammable gases.
Violation Division: Mountain View Fire Department
Violation Program: HMRRP
Violation Source: CERS,

Evaluation:
Eval General Type: Compliance Evaluation Inspection
Eval Date: 05-06-2015
Violations Found: Yes
Eval Type: Routine done by local agency
Eval Notes: Facility maintains active EPA ID Number - CAL000233916 and utilizes the county small business program for waste disposal. Contact: Minwei Sun - msun@rerinst.org
Eval Division: Santa Clara County Environmental Health
Eval Program: HW
Eval Source: CERS,

RESERVOIR ENGINEERING RESEARCH INSTITUTE (Continued) **S121745814**

Eval General Type: Other/Unknown
Eval Date: 05-20-2019
Violations Found: No
Eval Type: Other, not routine, done by local agency
Eval Notes: Not reported
Eval Division: Mountain View Fire Department
Eval Program: HMRRP
Eval Source: CERS,

Eval General Type: Compliance Evaluation Inspection
Eval Date: 07-08-2015
Violations Found: No
Eval Type: Routine done by local agency
Eval Notes: Not reported
Eval Division: Mountain View Fire Department
Eval Program: HMRRP
Eval Source: CERS,

Eval General Type: Compliance Evaluation Inspection
Eval Date: 08-09-2018
Violations Found: Yes
Eval Type: Routine done by local agency
Eval Notes: Not reported
Eval Division: Mountain View Fire Department
Eval Program: HMRRP
Eval Source: CERS,

Eval General Type: Compliance Evaluation Inspection
Eval Date: 11-09-2021
Violations Found: No
Eval Type: Routine done by local agency
Eval Notes: No Violations
Eval Division: Mountain View Fire Department
Eval Program: HMRRP
Eval Source: CERS,

Eval General Type: Other/Unknown
Eval Date: 03-18-2019
Violations Found: No
Eval Type: Other, not routine, done by local agency
Eval Notes: Not reported
Eval Division: Mountain View Fire Department
Eval Program: HMRRP
Eval Source: CERS,

Enforcement Action:
Site ID: 147525
Site Name: Reservoir Engineering Research Institute
Site Address: 922 SAN LEANDRO AVENUE SUITE H
Site City: MOUNTAIN VIEW
Site Zip: 94041
Enf Action Date: 05-06-2015
Enf Action Type: Notice of Violation (Unified Program)
Enf Action Description: Notice of Violation Issued by the Inspector at the Time of Inspection
Enf Action Notes: Not reported
Enf Action Division: Santa Clara County Environmental Health
Enf Action Program: HW

RESERVOIR ENGINEERING RESEARCH INSTITUTE (Continued) **S121745814**

Enf Action Source: CERS,

Affiliation:

Affiliation Type Desc: Document Preparer
Entity Name: Pierre Pegolotti
Entity Title: Not reported
Affiliation Address: Not reported
Affiliation City: Not reported
Affiliation State: Not reported
Affiliation Country: Not reported
Affiliation Zip: Not reported
Affiliation Phone: ,

Affiliation Type Desc: Facility Mailing Address
Entity Name: Mailing Address
Entity Title: Not reported
Affiliation Address: 595 Lytton Ave. #B, 2nd Floor
Affiliation City: Palo Alto
Affiliation State: CA
Affiliation Country: Not reported
Affiliation Zip: 94301
Affiliation Phone: ,

Affiliation Type Desc: Legal Owner
Entity Name: Abbas Firoozabadi
Entity Title: Not reported
Affiliation Address: 595 Lytton Ave. #B, 2nd Floor
Affiliation City: Palo Alto
Affiliation State: CA
Affiliation Country: United States
Affiliation Zip: 94301
Affiliation Phone: (650) 326-9172,

Affiliation Type Desc: Environmental Contact
Entity Name: Abbas Firoozabadi
Entity Title: Not reported
Affiliation Address: 595 Lytton Ave. #B, 2nd Floor
Affiliation City: Palo Alto
Affiliation State: CA
Affiliation Country: Not reported
Affiliation Zip: 94301
Affiliation Phone: ,

Affiliation Type Desc: Identification Signer
Entity Name: Abbas Firoozabadi
Entity Title: Director
Affiliation Address: Not reported
Affiliation City: Not reported
Affiliation State: Not reported
Affiliation Country: Not reported
Affiliation Zip: Not reported
Affiliation Phone: ,

Affiliation Type Desc: Parent Corporation
Entity Name: Reservoir Engineering Research Institute
Entity Title: Not reported
Affiliation Address: Not reported

RESERVOIR ENGINEERING RESEARCH INSTITUTE (Continued) **S121745814**

Affiliation City:	Not reported
Affiliation State:	Not reported
Affiliation Country:	Not reported
Affiliation Zip:	Not reported
Affiliation Phone:	,
Affiliation Type Desc:	Property Owner
Entity Name:	Mountain View Industrial Associates
Entity Title:	Not reported
Affiliation Address:	61020 E Amur Lane
Affiliation City:	Oracle
Affiliation State:	AZ
Affiliation Country:	United States
Affiliation Zip:	85623
Affiliation Phone:	(310) 510-0119,
Affiliation Type Desc:	CUPA District
Entity Name:	Santa Clara County Environmental Health
Entity Title:	Not reported
Affiliation Address:	1555 Berger Drive, Suite 300
Affiliation City:	San Jose
Affiliation State:	CA
Affiliation Country:	Not reported
Affiliation Zip:	95112-2716
Affiliation Phone:	(408) 918-3400,
Affiliation Type Desc:	Operator
Entity Name:	Abbas Firoozabadi
Entity Title:	Not reported
Affiliation Address:	Not reported
Affiliation City:	Not reported
Affiliation State:	Not reported
Affiliation Country:	Not reported
Affiliation Zip:	Not reported
Affiliation Phone:	(650) 326-9172,

G94 **RESERVOIR ENGINEERING RESEARCH INSTITUTE** **CA CUPA Listings** **S113115596**
ESE **922 SAN LEANDRO AVE STE H** **CA HWTS** **N/A**
< 1/8 **MOUNTAIN VIEW, CA 94043** **CA HAZNET**
0.111 mi.
584 ft. **Site 5 of 7 in cluster G**

Relative:
Higher

Actual:
42 ft.

CUPA SANTA CLARA:

Name:	RESERVOIR ENGINEERING RESEARCH INSTITUTE
Address:	922 SAN LEANDRO AV STE H
City,State,Zip:	MOUNTAIN VIEW, CA 94041
Region:	SANTA CLARA
Telephone:	6503269172
UDF Email:	Not reported
PE#:	2202
Program Description:	GENERATES <100 KG/YR OR USED OIL ONLY
Program Identifier:	DEH PERMIT-HAZ WASTE GENERATOR PROGRAM
Latitude:	37.406758
Longitude:	-122.070503
Record ID:	PR0373220
Facility ID:	FA0255550

RESERVOIR ENGINEERING RESEARCH INSTITUTE (Continued) **S113115596**

HWTS:

Name:	RESERVOIR ENGINEERING RESEARCH INSTITUTE
Address:	922 SAN LEANDRO AVE STE H
Address 2:	Not reported
City,State,Zip:	MOUNTAIN VIEW, CA 94043
EPA ID:	CAL000233916
Inactive Date:	Not reported
Create Date:	08/27/2001
Last Act Date:	Not reported
Mailing Name:	Not reported
Mailing Address:	595 LYTTON AVE STE B 2ND FLOOR
Mailing Address 2:	CA
Mailing City,State,Zip:	PA 943011538
Owner Name:	ABBAS FIROOZABADI
Owner Address:	595 LYTTON AVE STE B 2ND FLOOR
Owner Address 2:	Not reported
Owner City,State,Zip:	PALO ALTO, CA 943011538
Owner Phone:	Not reported
Owner Fax:	Not reported
Contact Name:	ABBAS FIROOZABADI
Contact Address:	595 LYTTON AVE SUITE B 2ND FLOOR
Contact Address 2:	Not reported
City,State,Zip:	PALO ALTO, CA 94301
Contact Phone:	Not reported
Contact Fax:	Not reported
Facility Status:	Active
Facility Type:	PERMANENT
Category:	STATE
Latitude:	37.406559
Longitude:	-122.070303

NAICS:

EPA ID:	CAL000233916
Create Date:	2002-03-14 16:36:29.000
NAICS Code:	81392
NAICS Description:	Professional Organizations
Issued EPA ID Date:	2001-08-27 00:00:00
Inactive Date:	Not reported
Facility Name:	RESERVOIR ENGINEERING RESEARCH INSTITUTE
Facility Address:	922 SAN LEANDRO AVE STE H
Facility Address 2:	Not reported
Facility City:	MOUNTAIN VIEW
Facility County:	Not reported
Facility State:	CA
Facility Zip:	940430000

HAZNET:

Name:	RESERVOIR ENGINEERING RESEARCH INSTITUTE
Address:	922 SAN LEANDRO AVE STE H
Address 2:	Not reported
City,State,Zip:	MOUNTAIN VIEW, CA 940430000
Contact:	ABBAS FIRDOZABADI
Telephone:	6503269172
Mailing Name:	Not reported
Mailing Address:	595 LYTTON AVE ste B 2ND FLOOR

RESERVOIR ENGINEERING RESEARCH INSTITUTE (Continued) **S113115596**

Year:	2001
Gepaid:	CAL000233916
TSD EPA ID:	CAD009452657
CA Waste Code:	551 - Laboratory waste chemicals
Disposal Method:	R01 - Recycler
Tons:	0.1

Additional Information:

Year:	2001
Gen EPA ID:	CAL000233916
Shipment Date:	20010906
Creation Date:	11/1/2001 0:00:00
Receipt Date:	20010907
Manifest ID:	20693472
Trans EPA ID:	CAD009452657
Trans Name:	Not reported
Trans 2 EPA ID:	Not reported
Trans 2 Name:	Not reported
TSDF EPA ID:	CAD009452657
Trans Name:	Not reported
TSDF Alt EPA ID:	CAD009452657
TSDF Alt Name:	Not reported
Waste Code Description:	551 - Laboratory waste chemicals 561 Detergent and soap
RCRA Code:	D001
Meth Code:	R01 - Recycler
Quantity Tons:	0.1
Waste Quantity:	200
Quantity Unit:	P
Additional Code 1:	Not reported
Additional Code 2:	Not reported
Additional Code 3:	Not reported
Additional Code 4:	Not reported
Additional Code 5:	Not reported

G95 **FINITY LABORATORIES INC** **RCRA NonGen / NLR** **1024816854**
ESE **922 SAN LEANDRO AVENUE SUITE D** **E MANIFEST** **CAL000319466**
< 1/8 **MOUNTAIN VIEW, CA 94043**
0.111 mi.
584 ft. **Site 6 of 7 in cluster G**

Relative: **Higher**
Actual: **42 ft.**

RCRA Listings:

Date Form Received by Agency:	20070509
Handler Name:	Finity Laboratories Inc
Handler Address:	922 San Leandro Ave Ste D
Handler City,State,Zip:	MOUNTAIN VIEW, CA 94043-1998
EPA ID:	CAL000319466
Contact Name:	MICHAEL IIMURA
Contact Address:	922 SAN LEANDRO AVE STE D
Contact City,State,Zip:	MOUNTAIN VIEW, CA 94043
Contact Telephone:	650-625-0713
Contact Fax:	650-625-0731
Contact Email:	MIIMURA@FINITYLABS.COM
Contact Title:	Not reported
EPA Region:	09
Land Type:	Not reported

FINITY LABORATORIES INC (Continued) **1024816854**

Federal Waste Generator Description:		Not a generator, verified
Non-Notifier:		Not reported
Biennial Report Cycle:		Not reported
Accessibility:		Not reported
Active Site Indicator:		Handler Activities
State District Owner:		Not reported
State District:		Not reported
Mailing Address:		922 SAN LEANDRO AVE STE D
Mailing City,State,Zip:		MOUNTAIN VIEW, CA 94043-1998
Owner Name:	Finity Laboratories Inc	
Owner Type:		Other
Operator Name:	Michael Iimura	
Operator Type:		Other
Short-Term Generator Activity:		No
Importer Activity:		No
Mixed Waste Generator:		No
Transporter Activity:		No
Transfer Facility Activity:		No
Recycler Activity with Storage:		No
Small Quantity On-Site Burner Exemption:		No
Smelting Melting and Refining Furnace Exemption:		No
Underground Injection Control:		No
Off-Site Waste Receipt:		No
Universal Waste Indicator:		Yes
Universal Waste Destination Facility:		Yes
Federal Universal Waste:		No
Active Site State-Reg Handler:		---
Federal Facility Indicator:		Not reported
Hazardous Secondary Material Indicator:		N
Sub-Part K Indicator:		Not reported
2018 GPRA Permit Baseline:		Not on the Baseline
2018 GPRA Renewals Baseline:		Not on the Baseline
202 GPRA Corrective Action Baseline:		No
Subject to Corrective Action Universe:		No
Non-TSDFs Where RCRA CA has Been Imposed Universe:		No
Corrective Action Priority Ranking:		No NCAPS ranking
Environmental Control Indicator:		No
Institutional Control Indicator:		No
Human Exposure Controls Indicator:		N/A
Groundwater Controls Indicator:		N/A
Significant Non-Complier Universe:		No
Unaddressed Significant Non-Complier Universe:		No
Addressed Significant Non-Complier Universe:		No
Significant Non-Complier With a Compliance Schedule Universe:		No
Financial Assurance Required:		Not reported
Handler Date of Last Change:		20180905
Recognized Trader-Importer:		No
Recognized Trader-Exporter:		No
Importer of Spent Lead Acid Batteries:		No
Exporter of Spent Lead Acid Batteries:		No
Recycler Activity Without Storage:		No
Manifest Broker:		No
Sub-Part P Indicator:		No

Handler - Owner Operator:
Owner/Operator Indicator: Owner

FINITY LABORATORIES INC (Continued) **1024816854**

Owner/Operator Name: FINITY LABORATORIES INC
Legal Status: Other
Date Became Current: Not reported
Date Ended Current: Not reported
Owner/Operator Address: 922 SAN LEANDRO AVE STE D
Owner/Operator City,State,Zip: MOUNTAIN VIEW, CA 94043-1998
Owner/Operator Telephone: 650-625-0713
Owner/Operator Telephone Ext: Not reported
Owner/Operator Fax: Not reported
Owner/Operator Email: Not reported

Owner/Operator Indicator: Operator
Owner/Operator Name: MICHAEL IIMURA
Legal Status: Other
Date Became Current: Not reported
Date Ended Current: Not reported
Owner/Operator Address: 922 SAN LEANDRO AVE STE D
Owner/Operator City,State,Zip: MOUNTAIN VIEW, CA 94043
Owner/Operator Telephone: 650-625-0713
Owner/Operator Telephone Ext: Not reported
Owner/Operator Fax: Not reported
Owner/Operator Email: Not reported

Historic Generators:
Receive Date: 20070509
Handler Name: FINITY LABORATORIES INC
Federal Waste Generator Description: Not a generator, verified
State District Owner: Not reported
Large Quantity Handler of Universal Waste: No
Recognized Trader Importer: No
Recognized Trader Exporter: No
Spent Lead Acid Battery Importer: No
Spent Lead Acid Battery Exporter: No
Current Record: Yes
Non Storage Recycler Activity: Not reported
Electronic Manifest Broker: Not reported

List of NAICS Codes and Descriptions:
NAICS Code: 54171
NAICS Description: Research And Development In The Physical, Engineering, And Life Sciences

Facility Has Received Notices of Violations:
Violations: No Violations Found

Evaluation Action Summary:
Evaluations: No Evaluations Found

E MANIFEST:
Manifest Tracking Number: 014234701FLE
Last Updated Date: 20221025
Shipped Date: 20220927
Received Date: 20221005
Manifest Status: Signed

FINITY LABORATORIES INC (Continued) **1024816854**

Submission Type:	DataImage5Copy
Origin Type:	Service
Generator EPA ID:	CAL000319466
Generator Name:	Finity Laboratories Inc
Generator Location Street Number:	Not reported
Generator Location Street 1:	922 SAN LEANDRO AVENUE SUITE D
Generator Location Street 2:	Not reported
Generator Location City:	MOUNTAIN VIEW
Generator Location State:	CA
Generator Location Zip:	94043
Generator Mail Street Number:	Not reported
Generator Mail Street 1:	922 San Leandro Avenue Suite D
Generator Mail Street 2:	Not reported
Generator Mail City:	Mountain View
Generator Mail Zip:	94043
Generator Mail State:	CA
Generator Contact Company Name:	Finity Laboratories Inc
Designated Facility EPA ID:	UTD981552177
Designated Facility Name:	Clean Harbors Aragonite Llc
Designated Facility Mail Street Number:	Not reported
Designated Facility Mail Street 1:	Not reported
Designated Facility Mail Street 2:	PO Box 1339
Designated Facility Mail City:	Grantsville
Designated Facility Mail Zip:	84029
Designated Facility Mail State:	UT
Designated Facility Location Street Number:	Not reported
Designated Facility Location Street 1:	11600 North Aptus Road
Designated Facility Location Street 2:	Not reported
Designated Facility Location City:	Grantsville
Designated Facility Location Zip:	84029
Designated Facility Location State:	UT
Designated Facility Contact Company Name:	Not reported
Manifest Residue Indicator:	N
Rejection Indicator:	N

Transporter:

Manifest Tracking Number:	014234701FLE
Transporter Line Number:	1
Transporter EPA ID:	MAD039322250
Transporter Name:	Clean Harbors Environmental Services, Inc.
Manifest Tracking Number:	014234701FLE
Transporter Line Number:	2
Transporter EPA ID:	MOD095038998
Transporter Name:	Tri State Motor Transit

Waste Line:

Manifest Tracking Number:	014234701FLE
Waste Line Number:	1
U.S. DOT Hazardous Indicator:	Y
U.S. DOT ID Number:	UN1993
U.S. DOT Description:	Rq, Un1993, Waste Flammable Liquids, N.O.S. (2-Propanol, Acetone), 3, Pg Ii (D001)
Non-Hazardous Waste Description:	Not reported
Number of Containers:	2
Container Type Code:	CF

FINITY LABORATORIES INC (Continued) **1024816854**

Container Type Description:	Fiber or plastic boxes, cartons, cases
Waste Quantity:	390
Quantity Unit of Measure Code:	P
Quantity Unit of Measure Description:	Pounds
Waste Quantity, in Tons:	0.195
Acute Waste Quantity, in Tons:	0
Non-Acute Waste Quantity, in Tons:	0.195
Waste Quantity, in Kilograms:	176.87085
Acute Waste Quantity, in Kilograms:	0
Non-Acute Waste Quantity, in Kilorgrams:	176.87085
Management Method Code:	H040
Management Method Description:	INCINERATION
Waste Residue Indicator:	N
Quantity Discrepancy Indicator:	N
Waste Type Discrepancy Indicator:	N
Waste Density:	Not reported
Waste Density Unit of Measure Code:	Not reported
Waste Density Unit of Measure Description:	Not reported
Form Code:	Not reported
Form Code Description:	Not reported
Source Code:	Not reported
Source Code Description:	Not reported
Waste Minimization Code:	Not reported
Waste Minimization Code Description:	Not reported
Consent Number:	Not reported
EPA Waste Indicator:	Y
Federal Waste Codes:	D001
Quantity Haz Kg:	176.87085
Quantity Haz Tons:	0.195
Quantity Non Haz Kg:	0
Quantity Non Haz Tons:	0
State Waste Codes:	CA-331

Manifest Tracking Number:	014234701FLE
Waste Line Number:	2
U.S. DOT Hazardous Indicator:	Y
U.S. DOT ID Number:	UN1824
U.S. DOT Description:	Rq, Un1824, Waste Sodium Hydroxide Solution, 8, Pg Ii (D002)
Non-Hazardous Waste Description:	Not reported
Number of Containers:	1
Container Type Code:	DF
Container Type Description:	Fiberboard or plastic drums, barrels, kegs
Waste Quantity:	130
Quantity Unit of Measure Code:	P
Quantity Unit of Measure Description:	Pounds
Waste Quantity, in Tons:	0.065
Acute Waste Quantity, in Tons:	0
Non-Acute Waste Quantity, in Tons:	0.065
Waste Quantity, in Kilograms:	58.95695
Acute Waste Quantity, in Kilograms:	0
Non-Acute Waste Quantity, in Kilorgrams:	58.95695
Management Method Code:	H040
Management Method Description:	INCINERATION
Waste Residue Indicator:	N
Quantity Discrepancy Indicator:	N
Waste Type Discrepancy Indicator:	N
Waste Density:	Not reported

FINITY LABORATORIES INC (Continued) **1024816854**

Waste Density Unit of Measure Code:	Not reported
Waste Density Unit of Measure Description:	Not reported
Form Code:	Not reported
Form Code Description:	Not reported
Source Code:	Not reported
Source Code Description:	Not reported
Waste Minimization Code:	Not reported
Waste Minimization Code Description:	Not reported
Consent Number:	Not reported
EPA Waste Indicator:	Y
Federal Waste Codes:	D002
Quantity Haz Kg:	58.95695
Quantity Haz Tons:	0.065
Quantity Non Haz Kg:	0
Quantity Non Haz Tons:	0
State Waste Codes:	CA-331
Manifest Tracking Number:	014234701FLE
Waste Line Number:	3
U.S. DOT Hazardous Indicator:	N
U.S. DOT ID Number:	Not reported
U.S. DOT Description:	Not reported
Non-Hazardous Waste Description:	None, Non-Rcra Hazardous Waste, Liquids (Empty Drums, Silica Gel), N/A, None
Number of Containers:	4
Container Type Code:	CF
Container Type Description:	Fiber or plastic boxes, cartons, cases
Waste Quantity:	140
Quantity Unit of Measure Code:	P
Quantity Unit of Measure Description:	Pounds
Waste Quantity, in Tons:	0.07
Acute Waste Quantity, in Tons:	0
Non-Acute Waste Quantity, in Tons:	0.07
Waste Quantity, in Kilograms:	63.492104
Acute Waste Quantity, in Kilograms:	0
Non-Acute Waste Quantity, in Kilorgrams:	63.492104
Management Method Code:	H040
Management Method Description:	INCINERATION
Waste Residue Indicator:	N
Quantity Discrepancy Indicator:	N
Waste Type Discrepancy Indicator:	N
Waste Density:	Not reported
Waste Density Unit of Measure Code:	Not reported
Waste Density Unit of Measure Description:	Not reported
Form Code:	Not reported
Form Code Description:	Not reported
Source Code:	Not reported
Source Code Description:	Not reported
Waste Minimization Code:	Not reported
Waste Minimization Code Description:	Not reported
Consent Number:	Not reported
EPA Waste Indicator:	N
Federal Waste Codes:	Not reported
Quantity Haz Kg:	0
Quantity Haz Tons:	0
Quantity Non Haz Kg:	63.492104
Quantity Non Haz Tons:	0.07

FINITY LABORATORIES INC (Continued) **1024816854**

State Waste Codes: CA-331

G96 **FINITY LABORATORIES** **CA CUPA Listings** **S118494209**
ESE **922 SAN LEANDRRO AV STE D&E** **N/A**
< 1/8 **MOUNTAIN VIEW, CA 94043**
0.111 mi.
584 ft. **Site 7 of 7 in cluster G**

Relative: **Higher**
Actual: **42 ft.**

CUPA SANTA CLARA:

Name:	FINITY LABORATORIES
Address:	922 SAN LEANDRRO AV STE D&E
City,State,Zip:	MOUNTAIN VIEW, CA 94043
Region:	SANTA CLARA
Telephone:	6506250713
UDF Email:	Not reported
PE#:	2202
Program Description:	GENERATES <100 KG/YR OR USED OIL ONLY
Program Identifier:	DEH PERMIT-HAZ WASTE GENERATOR PROGRAM
Latitude:	37.406758
Longitude:	-122.070503
Record ID:	PR0383263
Facility ID:	FA0261363

L97 **819 SAN CARLOS AVE** **RCRA NonGen / NLR** **1025842899**
South **819 SAN CARLOS AVE** **CAC003022510**
< 1/8 **MOUNTAIN VIEW, CA 94043**
0.116 mi.
614 ft. **Site 1 of 3 in cluster L**

Relative: **Higher**
Actual: **46 ft.**

RCRA Listings:

Date Form Received by Agency:	20190703
Handler Name:	819 San Carlos Ave
Handler Address:	819 San Carlos Ave
Handler City,State,Zip:	MOUNTAIN VIEW, CA 94043
EPA ID:	CAC003022510
Contact Name:	IMAN MOUSTAFA
Contact Address:	819 SAN CARLOS AVE
Contact City,State,Zip:	MOUNTAIN VIEW, CA 94043
Contact Telephone:	703-609-9377
Contact Fax:	Not reported
Contact Email:	JOHN@JWHARS.COM
Contact Title:	Not reported
EPA Region:	09
Land Type:	Not reported
Federal Waste Generator Description:	Not a generator, verified
Non-Notifier:	Not reported
Biennial Report Cycle:	Not reported
Accessibility:	Not reported
Active Site Indicator:	Not reported
State District Owner:	Not reported
State District:	Not reported
Mailing Address:	819 SAN CARLOS AVE
Mailing City,State,Zip:	MOUNTAIN VIEW, CA 94043
Owner Name:	Iman Moustafa
Owner Type:	Other
Operator Name:	Iman Moustafa

819 SAN CARLOS AVE (Continued) **1025842899**

Operator Type:	Other
Short-Term Generator Activity:	No
Importer Activity:	No
Mixed Waste Generator:	No
Transporter Activity:	No
Transfer Facility Activity:	No
Recycler Activity with Storage:	No
Small Quantity On-Site Burner Exemption:	No
Smelting Melting and Refining Furnace Exemption:	No
Underground Injection Control:	No
Off-Site Waste Receipt:	No
Universal Waste Indicator:	No
Universal Waste Destination Facility:	No
Federal Universal Waste:	No
Active Site State-Reg Handler:	---
Federal Facility Indicator:	Not reported
Hazardous Secondary Material Indicator:	N
Sub-Part K Indicator:	Not reported
2018 GPRA Permit Baseline:	Not on the Baseline
2018 GPRA Renewals Baseline:	Not on the Baseline
202 GPRA Corrective Action Baseline:	No
Subject to Corrective Action Universe:	No
Non-TSDFs Where RCRA CA has Been Imposed Universe:	No
Corrective Action Priority Ranking:	No NCAPS ranking
Environmental Control Indicator:	No
Institutional Control Indicator:	No
Human Exposure Controls Indicator:	N/A
Groundwater Controls Indicator:	N/A
Significant Non-Complier Universe:	No
Unaddressed Significant Non-Complier Universe:	No
Addressed Significant Non-Complier Universe:	No
Significant Non-Complier With a Compliance Schedule Universe:	No
Financial Assurance Required:	Not reported
Handler Date of Last Change:	20241211
Recognized Trader-Importer:	No
Recognized Trader-Exporter:	No
Importer of Spent Lead Acid Batteries:	No
Exporter of Spent Lead Acid Batteries:	No
Recycler Activity Without Storage:	No
Manifest Broker:	No
Sub-Part P Indicator:	No

Handler - Owner Operator:

Owner/Operator Indicator:	Operator
Owner/Operator Name: IMAN MOUSTAFA	
Legal Status:	Other
Date Became Current:	Not reported
Date Ended Current:	Not reported
Owner/Operator Address:	819 SAN CARLOS AVE
Owner/Operator City,State,Zip:	MOUNTAIN VIEW, CA 94043
Owner/Operator Telephone:	703-609-9377
Owner/Operator Telephone Ext:	Not reported
Owner/Operator Fax:	Not reported
Owner/Operator Email:	Not reported

Owner/Operator Indicator:	Owner

819 SAN CARLOS AVE (Continued) **1025842899**

Owner/Operator Name: IMAN MOUSTAFA
Legal Status: Other
Date Became Current: Not reported
Date Ended Current: Not reported
Owner/Operator Address: 819 SAN CARLOS AVE
Owner/Operator City,State,Zip: MOUNTAIN VIEW, CA 94043
Owner/Operator Telephone: 703-609-9377
Owner/Operator Telephone Ext: Not reported
Owner/Operator Fax: Not reported
Owner/Operator Email: Not reported

Historic Generators:
Receive Date: 20190703
Handler Name: 819 SAN CARLOS AVE
Federal Waste Generator Description: Not a generator, verified
State District Owner: Not reported
Large Quantity Handler of Universal Waste: No
Recognized Trader Importer: No
Recognized Trader Exporter: No
Spent Lead Acid Battery Importer: No
Spent Lead Acid Battery Exporter: No
Current Record: Yes
Non Storage Recycler Activity: No
Electronic Manifest Broker: No

List of NAICS Codes and Descriptions:
NAICS Code: 56299
NAICS Description: All Other Waste Management Services

Facility Has Received Notices of Violations:
Violations: No Violations Found

Evaluation Action Summary:
Evaluations: No Evaluations Found

L98 **819 SAN CARLOS AVE** **RCRA NonGen / NLR** **1025841673**
South **819 SAN CARLOS AVE** **E MANIFEST** **CAC003021278**
< 1/8 **MOUNTAIN VIEW, CA 94043**
0.116 mi.
614 ft. **Site 2 of 3 in cluster L**

Relative:
Higher

Actual:
46 ft.

RCRA Listings:
Date Form Received by Agency: 20190625
Handler Name: 819 San Carlos Ave
Handler Address: 819 San Carlos Ave
Handler City,State,Zip: MOUNTAIN VIEW, CA 94043
EPA ID: CAC003021278
Contact Name: WAEL ENAN
Contact Address: 819 SAN CARLOS AVE
Contact City,State,Zip: MOUNTAIN VIEW, CA 94043
Contact Telephone: 530-848-9451
Contact Fax: Not reported
Contact Email: EEWAEL@GMAIL.COM
Contact Title: Not reported
EPA Region: 09

819 SAN CARLOS AVE (Continued) **1025841673**

Land Type:		Not reported
Federal Waste Generator Description:		Not a generator, verified
Non-Notifier:		Not reported
Biennial Report Cycle:		Not reported
Accessibility:		Not reported
Active Site Indicator:		Not reported
State District Owner:		Not reported
State District:		Not reported
Mailing Address:		819 SAN CARLOS AVE
Mailing City,State,Zip:		MOUNTAIN VIEW, CA 94043
Owner Name:	Wael Enan	
Owner Type:		Other
Operator Name:	Wael Enan	
Operator Type:		Other
Short-Term Generator Activity:		No
Importer Activity:		No
Mixed Waste Generator:		No
Transporter Activity:		No
Transfer Facility Activity:		No
Recycler Activity with Storage:		No
Small Quantity On-Site Burner Exemption:		No
Smelting Melting and Refining Furnace Exemption:		No
Underground Injection Control:		No
Off-Site Waste Receipt:		No
Universal Waste Indicator:		No
Universal Waste Destination Facility:		No
Federal Universal Waste:		No
Active Site State-Reg Handler:		---
Federal Facility Indicator:		Not reported
Hazardous Secondary Material Indicator:		N
Sub-Part K Indicator:		Not reported
2018 GPRA Permit Baseline:		Not on the Baseline
2018 GPRA Renewals Baseline:		Not on the Baseline
202 GPRA Corrective Action Baseline:		No
Subject to Corrective Action Universe:		No
Non-TSDFs Where RCRA CA has Been Imposed Universe:		No
Corrective Action Priority Ranking:		No NCAPS ranking
Environmental Control Indicator:		No
Institutional Control Indicator:		No
Human Exposure Controls Indicator:		N/A
Groundwater Controls Indicator:		N/A
Significant Non-Complier Universe:		No
Unaddressed Significant Non-Complier Universe:		No
Addressed Significant Non-Complier Universe:		No
Significant Non-Complier With a Compliance Schedule Universe:		No
Financial Assurance Required:		Not reported
Handler Date of Last Change:		20241211
Recognized Trader-Importer:		No
Recognized Trader-Exporter:		No
Importer of Spent Lead Acid Batteries:		No
Exporter of Spent Lead Acid Batteries:		No
Recycler Activity Without Storage:		No
Manifest Broker:		No
Sub-Part P Indicator:		No

819 SAN CARLOS AVE (Continued) **1025841673**

Handler - Owner Operator:

Owner/Operator Indicator:	Owner
Owner/Operator Name: WAEL ENAN	
Legal Status:	Other
Date Became Current:	Not reported
Date Ended Current:	Not reported
Owner/Operator Address:	819 SAN CARLOS AVE
Owner/Operator City,State,Zip:	MOUNTAIN VIEW, CA 94043
Owner/Operator Telephone:	530-848-9451
Owner/Operator Telephone Ext:	Not reported
Owner/Operator Fax:	Not reported
Owner/Operator Email:	Not reported

Owner/Operator Indicator:	Operator
Owner/Operator Name: WAEL ENAN	
Legal Status:	Other
Date Became Current:	Not reported
Date Ended Current:	Not reported
Owner/Operator Address:	819 SAN CARLOS AVE
Owner/Operator City,State,Zip:	MOUNTAIN VIEW, CA 94043
Owner/Operator Telephone:	530-848-9451
Owner/Operator Telephone Ext:	Not reported
Owner/Operator Fax:	Not reported
Owner/Operator Email:	Not reported

Historic Generators:

Receive Date:	20190625
Handler Name: 819 SAN CARLOS AVE	
Federal Waste Generator Description:	Not a generator, verified
State District Owner:	Not reported
Large Quantity Handler of Universal Waste:	No
Recognized Trader Importer:	No
Recognized Trader Exporter:	No
Spent Lead Acid Battery Importer:	No
Spent Lead Acid Battery Exporter:	No
Current Record:	Yes
Non Storage Recycler Activity:	No
Electronic Manifest Broker:	No

List of NAICS Codes and Descriptions:

NAICS Code:	56299
NAICS Description:	All Other Waste Management Services

Facility Has Received Notices of Violations:

Violations:	No Violations Found

Evaluation Action Summary:

Evaluations:	No Evaluations Found

E MANIFEST:

Manifest Tracking Number:	020475847JJK
Last Updated Date:	20190905
Shipped Date:	20190709

819 SAN CARLOS AVE (Continued) **1025841673**

Received Date:	20190715
Manifest Status:	Signed
Submission Type:	DataImage5Copy
Origin Type:	Mail
Generator EPA ID:	CAC003022510
Generator Name:	Iman Moustafa
Generator Location Street Number:	Not reported
Generator Location Street 1:	819 SAN CARLOS AVE
Generator Location Street 2:	Not reported
Generator Location City:	MOUNTAIN VIEW
Generator Location State:	CA
Generator Location Zip:	94043
Generator Mail Street Number:	Not reported
Generator Mail Street 1:	819 SAN CARLOS AVE
Generator Mail Street 2:	Not reported
Generator Mail City:	MOUNTAIN VIEW
Generator Mail Zip:	94043
Generator Mail State:	CA
Generator Contact Company Name:	Not reported
Designated Facility EPA ID:	CAD982042475
Designated Facility Name:	Recology Hay Road
Designated Facility Mail Street Number:	Not reported
Designated Facility Mail Street 1:	Not reported
Designated Facility Mail Street 2:	235 N FIRST ST
Designated Facility Mail City:	DIXON
Designated Facility Mail Zip:	95620
Designated Facility Mail State:	CA
Designated Facility Location Street Number:	Not reported
Designated Facility Location Street 1:	6426 HAY RD
Designated Facility Location Street 2:	Not reported
Designated Facility Location City:	VACAVILLE
Designated Facility Location Zip:	95687-0000
Designated Facility Location State:	CA
Designated Facility Contact Company Name:	Not reported
Manifest Residue Indicator:	N
Rejection Indicator:	N

Transporter:

Manifest Tracking Number:	020475847JJK
Transporter Line Number:	1
Transporter EPA ID:	CAR000273680
Transporter Name:	Ferma Greenbox Inc

Waste Line:

Manifest Tracking Number:	020475847JJK
Waste Line Number:	1
U.S. DOT Hazardous Indicator:	Y
U.S. DOT ID Number:	NA2212
U.S. DOT Description:	Rq, Na2212, Asbestos, 9, Pgiii
Non-Hazardous Waste Description:	Not reported
Number of Containers:	9
Container Type Code:	BA
Container Type Description:	Burlap, cloth, paper, or plastic bags
Waste Quantity:	1
Quantity Unit of Measure Code:	Y
Quantity Unit of Measure Description:	Cubic Yards

819 SAN CARLOS AVE (Continued) **1025841673**

Waste Quantity, in Tons:	0.84
Acute Waste Quantity, in Tons:	0
Non-Acute Waste Quantity, in Tons:	0.84
Waste Quantity, in Kilograms:	761.9052
Acute Waste Quantity, in Kilograms:	0
Non-Acute Waste Quantity, in Kilorgrams:	761.9052
Management Method Code:	H132
Management Method Description:	LANDFILL (WITH PRIOR TREATMENT AND/OR STABILIZATION)
Waste Residue Indicator:	N
Quantity Discrepancy Indicator:	N
Waste Type Discrepancy Indicator:	N
Waste Density:	Not reported
Waste Density Unit of Measure Code:	Not reported
Waste Density Unit of Measure Description:	Not reported
Form Code:	Not reported
Form Code Description:	Not reported
Source Code:	Not reported
Source Code Description:	Not reported
Waste Minimization Code:	Not reported
Waste Minimization Code Description:	Not reported
Consent Number:	Not reported
EPA Waste Indicator:	N
Federal Waste Codes:	Not reported
Quantity Haz Kg:	0
Quantity Haz Tons:	0
Quantity Non Haz Kg:	761.9052
Quantity Non Haz Tons:	0.84
State Waste Codes:	CA-151

M99 **FEDERAL COLLISION CENTER** **CA CUPA Listings** **S121472654**
SW **2025B/2 OLD MIDDLEFIELD WY** **N/A**
1/8-1/4 **MT VIEW, CA 94043**
0.129 mi.
679 ft. **Site 1 of 3 in cluster M**

Relative: **Higher**
Actual: **45 ft.**

CUPA SANTA CLARA:

Name:	FEDERAL COLLISION CENTER
Address:	2025B/2 OLD MIDDLEFIELD WY
City,State,Zip:	MT VIEW, CA 94043
Region:	SANTA CLARA
Telephone:	6506910617
UDF Email:	Not reported
PE#:	2205
Program Description:	GENERATES 100 KG TO < 5 TONS/YEAR
Program Identifier:	DEH PERMIT-HAZ WASTE GENERATOR PROGRAM
Latitude:	37.405541
Longitude:	-122.07603
Record ID:	PR0372587
Facility ID:	FA0255165

M100 **40 STARLITE COURT** **RCRA NonGen / NLR** **1024771268**
SW **40 STARLITE COURT** **CAC002991179**
1/8-1/4 **MOUNTAIN VIEW, CA 94043**
0.130 mi.
685 ft. **Site 2 of 3 in cluster M**

Relative: **Higher**

Actual: **44 ft.**

RCRA Listings:

Date Form Received by Agency:		20181130
Handler Name:		40 Starlite Court
Handler Address:		40 Starlite Court
Handler City,State,Zip:		MOUNTAIN VIEW, CA 94043
EPA ID:		CAC002991179
Contact Name:		VISHAL MISHRA
Contact Address:		40 STARLITE COURT
Contact City,State,Zip:		MOUNTAIN VIEW, CA 94043
Contact Telephone:		650-224-6692
Contact Fax:		Not reported
Contact Email:		MELISA@ENV-REM.COM
Contact Title:		Not reported
EPA Region:		09
Land Type:		Not reported
Federal Waste Generator Description:		Not a generator, verified
Non-Notifier:		Not reported
Biennial Report Cycle:		Not reported
Accessibility:		Not reported
Active Site Indicator:		Not reported
State District Owner:		Not reported
State District:		Not reported
Mailing Address:		40 STARLITE COURT
Mailing City,State,Zip:		MOUNTAIN VIEW, CA 94043
Owner Name:	Vishal Mishra	
Owner Type:		Other
Operator Name:	Vishal Mishra	
Operator Type:		Other
Short-Term Generator Activity:		No
Importer Activity:		No
Mixed Waste Generator:		No
Transporter Activity:		No
Transfer Facility Activity:		No
Recycler Activity with Storage:		No
Small Quantity On-Site Burner Exemption:		No
Smelting Melting and Refining Furnace Exemption:		No
Underground Injection Control:		No
Off-Site Waste Receipt:		No
Universal Waste Indicator:		No
Universal Waste Destination Facility:		No
Federal Universal Waste:		No
Active Site State-Reg Handler:		---
Federal Facility Indicator:		Not reported
Hazardous Secondary Material Indicator:		N
Sub-Part K Indicator:		Not reported
2018 GPRA Permit Baseline:		Not on the Baseline
2018 GPRA Renewals Baseline:		Not on the Baseline
202 GPRA Corrective Action Baseline:		No
Subject to Corrective Action Universe:		No
Non-TSDFs Where RCRA CA has Been Imposed Universe:		No
Corrective Action Priority Ranking:		No NCAPS ranking
Environmental Control Indicator:		No
Institutional Control Indicator:		No

40 STARLITE COURT (Continued) **1024771268**

Human Exposure Controls Indicator:	N/A
Groundwater Controls Indicator:	N/A
Significant Non-Complier Universe:	No
Unaddressed Significant Non-Complier Universe:	No
Addressed Significant Non-Complier Universe:	No
Significant Non-Complier With a Compliance Schedule Universe:	No
Financial Assurance Required:	Not reported
Handler Date of Last Change:	20241211
Recognized Trader-Importer:	No
Recognized Trader-Exporter:	No
Importer of Spent Lead Acid Batteries:	No
Exporter of Spent Lead Acid Batteries:	No
Recycler Activity Without Storage:	No
Manifest Broker:	No
Sub-Part P Indicator:	No

Handler - Owner Operator:

Owner/Operator Indicator:	Operator
Owner/Operator Name: VISHAL MISHRA	
Legal Status:	Other
Date Became Current:	Not reported
Date Ended Current:	Not reported
Owner/Operator Address:	40 STARLITE COURT
Owner/Operator City,State,Zip:	MOUNTAIN VIEW, CA 94043
Owner/Operator Telephone:	650-224-6692
Owner/Operator Telephone Ext:	Not reported
Owner/Operator Fax:	Not reported
Owner/Operator Email:	Not reported

Owner/Operator Indicator:	Owner
Owner/Operator Name: VISHAL MISHRA	
Legal Status:	Other
Date Became Current:	Not reported
Date Ended Current:	Not reported
Owner/Operator Address:	40 STARLITE COURT
Owner/Operator City,State,Zip:	MOUNTAIN VIEW, CA 94043
Owner/Operator Telephone:	650-224-6692
Owner/Operator Telephone Ext:	Not reported
Owner/Operator Fax:	Not reported
Owner/Operator Email:	Not reported

Historic Generators:

Receive Date:	20181130
Handler Name: 40 STARLITE COURT	
Federal Waste Generator Description:	Not a generator, verified
State District Owner:	Not reported
Large Quantity Handler of Universal Waste:	No
Recognized Trader Importer:	No
Recognized Trader Exporter:	No
Spent Lead Acid Battery Importer:	No
Spent Lead Acid Battery Exporter:	No
Current Record:	Yes
Non Storage Recycler Activity:	No
Electronic Manifest Broker:	No

40 STARLITE COURT (Continued) **1024771268**

List of NAICS Codes and Descriptions:
NAICS Code: 56299
NAICS Description: All Other Waste Management Services

Facility Has Received Notices of Violations:
Violations: No Violations Found

Evaluation Action Summary:
Evaluations: No Evaluations Found

M101 **VISHAL MISHRA** **E MANIFEST** **1032373412**
SW **40 STARLITE COURT** **N/A**
1/8-1/4 **MOUNTAIN VIEW, CA 94043**
0.130 mi.
685 ft. **Site 3 of 3 in cluster M**

Relative:
Higher

Actual:
44 ft.

E MANIFEST:

Manifest Tracking Number:	000209369DAT
Last Updated Date:	20190102
Shipped Date:	20181210
Received Date:	20181218
Manifest Status:	Signed
Submission Type:	DataImage5Copy
Origin Type:	Service
Generator EPA ID:	CAC002991179
Generator Name:	Vishal Mishra
Generator Location Street Number:	Not reported
Generator Location Street 1:	40 STARLITE COURT
Generator Location Street 2:	Not reported
Generator Location City:	MOUNTAIN VIEW
Generator Location State:	CA
Generator Location Zip:	94043
Generator Mail Street Number:	Not reported
Generator Mail Street 1:	40 STARLITE COURT
Generator Mail Street 2:	Not reported
Generator Mail City:	MOUNTAIN VIEW
Generator Mail Zip:	94043
Generator Mail State:	CA
Generator Contact Company Name:	Not reported
Designated Facility EPA ID:	CAD981382732
Designated Facility Name:	Not reported
Designated Facility Mail Street Number:	10840
Designated Facility Mail Street 1:	Not reported
Designated Facility Mail Street 2:	10840 ALTAMONT PASS RD
Designated Facility Mail City:	LIVERMORE
Designated Facility Mail Zip:	94551
Designated Facility Mail State:	CA
Designated Facility Location Street Number:	10840
Designated Facility Location Street 1:	10840 ALTAMONT PASS RD
Designated Facility Location Street 2:	Not reported
Designated Facility Location City:	LIVERMORE
Designated Facility Location Zip:	94551
Designated Facility Location State:	CA
Designated Facility Contact Company Name:	Altamont Landfill & Resource Recovery Facility
Manifest Residue Indicator:	N

VISHAL MISHRA (Continued) **1032373412**

Rejection Indicator: N

Transporter:
Manifest Tracking Number: 000209369DAT
Transporter Line Number: 1
Transporter EPA ID: CAL000371038
Transporter Name: Environmental Remedies Inc

Manifest Tracking Number: 000209369DAT
Transporter Line Number: 2
Transporter EPA ID: CAR000272773
Transporter Name: Uni Waste Llc

Waste Line:
Manifest Tracking Number: 000209369DAT
Waste Line Number: 1
U.S. DOT Hazardous Indicator: Y
U.S. DOT ID Number: NA2212
U.S. DOT Description: Rq, Na2212, Asbestos, 9, Pg Iii
Non-Hazardous Waste Description: Not reported
Number of Containers: 1
Container Type Code: BA
Container Type Description: Burlap, cloth, paper, or plastic bags
Waste Quantity: 1
Quantity Unit of Measure Code: Y
Quantity Unit of Measure Description: Cubic Yards
Waste Quantity, in Tons: 0.84
Acute Waste Quantity, in Tons: 0
Non-Acute Waste Quantity, in Tons: 0.84
Waste Quantity, in Kilograms: 761.9052
Acute Waste Quantity, in Kilograms: 0
Non-Acute Waste Quantity, in Kilorgrams: 761.9052
Management Method Code: H132
Management Method Description: LANDFILL (WITH PRIOR TREATMENT AND/OR STABILIZATION)
Waste Residue Indicator: N
Quantity Discrepancy Indicator: N
Waste Type Discrepancy Indicator: N
Waste Density: Not reported
Waste Density Unit of Measure Code: Not reported
Waste Density Unit of Measure Description: Not reported
Form Code: Not reported
Form Code Description: Not reported
Source Code: Not reported
Source Code Description: Not reported
Waste Minimization Code: Not reported
Waste Minimization Code Description: Not reported
Consent Number: Not reported
EPA Waste Indicator: N
Federal Waste Codes: Not reported
Quantity Haz Kg: 0
Quantity Haz Tons: 0
Quantity Non Haz Kg: 761.9052
Quantity Non Haz Tons: 0.84
State Waste Codes: CA-151

102
WSW
1/8-1/4
0.132 mi.
695 ft.

VALERIA PRESSLER
17 MOONBEAM DRIVE
MOUNTAIN VIEW, CA 94043

RCRA NonGen / NLR
E MANIFEST

1027068955
CAC003140309

Relative:
Higher

Actual:
43 ft.

RCRA Listings:

Date Form Received by Agency:		20210923
Handler Name:		Valeria Pressler
Handler Address:		17 Moonbeam Drive
Handler City,State,Zip:		MOUNTAIN VIEW, CA 94043
EPA ID:		CAC003140309
Contact Name:		VALERIA PRESSLER
Contact Address:		17 MOONBEAM DRIVE
Contact City,State,Zip:		MOUNTAIN VIEW, CA 94043
Contact Telephone:		740-973-8720
Contact Fax:		Not reported
Contact Email:		GISELLE.ESPIRITU@SYNERGYCOMPANIES.ORG
Contact Title:		Not reported
EPA Region:		09
Land Type:		Not reported
Federal Waste Generator Description:		Not a generator, verified
Non-Notifier:		Not reported
Biennial Report Cycle:		Not reported
Accessibility:		Not reported
Active Site Indicator:		Not reported
State District Owner:		Not reported
State District:		Not reported
Mailing Address:		17 MOONBEAM DRIVE
Mailing City,State,Zip:		MOUNTAIN VIEW, CA 94043
Owner Name:	Valeria Pressler	
Owner Type:		Other
Operator Name:	Valeria Pressler	
Operator Type:		Other
Short-Term Generator Activity:		No
Importer Activity:		No
Mixed Waste Generator:		No
Transporter Activity:		No
Transfer Facility Activity:		No
Recycler Activity with Storage:		No
Small Quantity On-Site Burner Exemption:		No
Smelting Melting and Refining Furnace Exemption:		No
Underground Injection Control:		No
Off-Site Waste Receipt:		No
Universal Waste Indicator:		No
Universal Waste Destination Facility:		No
Federal Universal Waste:		No
Active Site State-Reg Handler:		---
Federal Facility Indicator:		Not reported
Hazardous Secondary Material Indicator:		N
Sub-Part K Indicator:		Not reported
2018 GPRA Permit Baseline:		Not on the Baseline
2018 GPRA Renewals Baseline:		Not on the Baseline
202 GPRA Corrective Action Baseline:		No
Subject to Corrective Action Universe:		No
Non-TSDFs Where RCRA CA has Been Imposed Universe:		No
Corrective Action Priority Ranking:		No NCAPS ranking
Environmental Control Indicator:		No
Institutional Control Indicator:		No

VALERIA PRESSLER (Continued) **1027068955**

Human Exposure Controls Indicator:	N/A
Groundwater Controls Indicator:	N/A
Significant Non-Complier Universe:	No
Unaddressed Significant Non-Complier Universe:	No
Addressed Significant Non-Complier Universe:	No
Significant Non-Complier With a Compliance Schedule Universe:	No
Financial Assurance Required:	Not reported
Handler Date of Last Change:	20210923
Recognized Trader-Importer:	No
Recognized Trader-Exporter:	No
Importer of Spent Lead Acid Batteries:	No
Exporter of Spent Lead Acid Batteries:	No
Recycler Activity Without Storage:	No
Manifest Broker:	No
Sub-Part P Indicator:	No

Handler - Owner Operator:

Owner/Operator Indicator:	Owner
Owner/Operator Name: VALERIA PRESSLER	
Legal Status:	Other
Date Became Current:	Not reported
Date Ended Current:	Not reported
Owner/Operator Address:	17 MOONBEAM DRIVE
Owner/Operator City,State,Zip:	MOUNTAIN VIEW, CA 94043
Owner/Operator Telephone:	740-973-8720
Owner/Operator Telephone Ext:	Not reported
Owner/Operator Fax:	Not reported
Owner/Operator Email:	Not reported

Owner/Operator Indicator:	Operator
Owner/Operator Name: VALERIA PRESSLER	
Legal Status:	Other
Date Became Current:	Not reported
Date Ended Current:	Not reported
Owner/Operator Address:	17 MOONBEAM DRIVE
Owner/Operator City,State,Zip:	MOUNTAIN VIEW, CA 94043
Owner/Operator Telephone:	740-973-8720
Owner/Operator Telephone Ext:	Not reported
Owner/Operator Fax:	Not reported
Owner/Operator Email:	Not reported

Historic Generators:

Receive Date:	20210923
Handler Name: VALERIA PRESSLER	
Federal Waste Generator Description:	Not a generator, verified
State District Owner:	Not reported
Large Quantity Handler of Universal Waste:	No
Recognized Trader Importer:	No
Recognized Trader Exporter:	No
Spent Lead Acid Battery Importer:	No
Spent Lead Acid Battery Exporter:	No
Current Record:	Yes
Non Storage Recycler Activity:	No
Electronic Manifest Broker:	No

VALERIA PRESSLER (Continued) **1027068955**

List of NAICS Codes and Descriptions:
NAICS Code: 56299
NAICS Description: All Other Waste Management Services

Facility Has Received Notices of Violations:
Violations: No Violations Found

Evaluation Action Summary:
Evaluations: No Evaluations Found

E MANIFEST:

Manifest Tracking Number:	022569120JJK
Last Updated Date:	20211025
Shipped Date:	20211005
Received Date:	20211012
Manifest Status:	Signed
Submission Type:	DataImage5Copy
Origin Type:	Service
Generator EPA ID:	CAC003140309
Generator Name:	Valeria Pressler
Generator Location Street Number:	Not reported
Generator Location Street 1:	17 MOONBEAM DRIVE
Generator Location Street 2:	Not reported
Generator Location City:	MOUNTAIN VIEW
Generator Location State:	CA
Generator Location Zip:	94043
Generator Mail Street Number:	Not reported
Generator Mail Street 1:	17 MOONBEAM DRIVE
Generator Mail Street 2:	Not reported
Generator Mail City:	MOUNTAIN VIEW
Generator Mail Zip:	94043
Generator Mail State:	CA
Generator Contact Company Name:	Not reported
Designated Facility EPA ID:	CAD981382732
Designated Facility Name:	Altamont Landfill & Resource Recovery Facility
Designated Facility Mail Street Number:	10840
Designated Facility Mail Street 1:	Not reported
Designated Facility Mail Street 2:	ALTAMONT PASS RD
Designated Facility Mail City:	LIVERMORE
Designated Facility Mail Zip:	94551
Designated Facility Mail State:	CA
Designated Facility Location Street Number:	10840
Designated Facility Location Street 1:	ALTAMONT PASS RD
Designated Facility Location Street 2:	Not reported
Designated Facility Location City:	LIVERMORE
Designated Facility Location Zip:	94551
Designated Facility Location State:	CA
Designated Facility Contact Company Name:	Not reported
Manifest Residue Indicator:	N
Rejection Indicator:	N

Transporter:

Manifest Tracking Number:	022569120JJK
Transporter Line Number:	1

VALERIA PRESSLER (Continued) **1027068955**

Transporter EPA ID: CAL000438487
Transporter Name: Synergy Ee Inc

Manifest Tracking Number: 022569120JJK
Transporter Line Number: 2
Transporter EPA ID: CAR000272773
Transporter Name: Uni Waste Llc

Waste Line:
Manifest Tracking Number: 022569120JJK
Waste Line Number: 1
U.S. DOT Hazardous Indicator: Y
U.S. DOT ID Number: NA2212
U.S. DOT Description: Na2212, Asbestos, 9, Pg Iii, Rq
Non-Hazardous Waste Description: Not reported
Number of Containers: 16
Container Type Code: BA
Container Type Description: Burlap, cloth, paper, or plastic bags
Waste Quantity: 2
Quantity Unit of Measure Code: Y
Quantity Unit of Measure Description: Cubic Yards
Waste Quantity, in Tons: 1.68
Acute Waste Quantity, in Tons: 0
Non-Acute Waste Quantity, in Tons: 1.68
Waste Quantity, in Kilograms: 1523.8104
Acute Waste Quantity, in Kilograms: 0
Non-Acute Waste Quantity, in Kilorgrams: 1523.8104
Management Method Code: H132
Management Method Description: LANDFILL (WITH PRIOR TREATMENT AND/OR STABILIZATION)
Waste Residue Indicator: N
Quantity Discrepancy Indicator: N
Waste Type Discrepancy Indicator: N
Waste Density: Not reported
Waste Density Unit of Measure Code: Not reported
Waste Density Unit of Measure Description: Not reported
Form Code: Not reported
Form Code Description: Not reported
Source Code: Not reported
Source Code Description: Not reported
Waste Minimization Code: Not reported
Waste Minimization Code Description: Not reported
Consent Number: Not reported
EPA Waste Indicator: N
Federal Waste Codes: Not reported
Quantity Haz Kg: 0
Quantity Haz Tons: 0
Quantity Non Haz Kg: 1523.8104
Quantity Non Haz Tons: 1.68
State Waste Codes: CA-151

K103 **APOLLO FUSION INC.** **RCRA-LQG** **1024876773**
NNW **1049 LINDA VISTA AVE** **E MANIFEST** **CAR000282160**
1/8-1/4 **MOUNTAIN VIEW, CA 94043**
0.138 mi.
727 ft. **Site 8 of 11 in cluster K**

Relative: **Lower**
Actual: **37 ft.**

RCRA Listings:

Date Form Received by Agency:		20180410
Handler Name:		Apollo Fusion Inc.
Handler Address:		Linda Vista Ave
Handler City,State,Zip:		MOUNTAIN VIEW, CA 94043
EPA ID:		CAR000282160
Contact Name:		MIKE CASSIDY
Contact Address:		LINDA VISTA AVE
Contact City,State,Zip:		MOUNTAIN VIEW, CA 94043
Contact Telephone:		650-430-8270
Contact Fax:		Not reported
Contact Email:		MIKE@APOLLO-FUSION.COM
Contact Title:		CEO
EPA Region:		09
Land Type:		Private
Federal Waste Generator Description:		Large Quantity Generator
Non-Notifier:		Not reported
Biennial Report Cycle:		Not reported
Accessibility:		Not reported
Active Site Indicator:		Handler Activities
State District Owner:		Not reported
State District:		Not reported
Mailing Address:		LINDA VISTA AVE
Mailing City,State,Zip:		MOUNTAIN VIEW, CA 94043
Owner Name:	Mike Cassidy	
Owner Type:		Private
Operator Name:	Mike Cassidy	
Operator Type:		Private
Short-Term Generator Activity:		No
Importer Activity:		No
Mixed Waste Generator:		No
Transporter Activity:		No
Transfer Facility Activity:		No
Recycler Activity with Storage:		No
Small Quantity On-Site Burner Exemption:		No
Smelting Melting and Refining Furnace Exemption:		No
Underground Injection Control:		No
Off-Site Waste Receipt:		No
Universal Waste Indicator:		No
Universal Waste Destination Facility:		No
Federal Universal Waste:		No
Active Site State-Reg Handler:		---
Federal Facility Indicator:		Not reported
Hazardous Secondary Material Indicator:		N
Sub-Part K Indicator:		Not reported
2018 GPRA Permit Baseline:		Not on the Baseline
2018 GPRA Renewals Baseline:		Not on the Baseline
202 GPRA Corrective Action Baseline:		No
Subject to Corrective Action Universe:		No
Non-TSDFs Where RCRA CA has Been Imposed Universe:		No
Corrective Action Priority Ranking:		No NCAPS ranking
Environmental Control Indicator:		No
Institutional Control Indicator:		No

APOLLO FUSION INC. (Continued) **1024876773**

Human Exposure Controls Indicator:	N/A
Groundwater Controls Indicator:	N/A
Significant Non-Complier Universe:	No
Unaddressed Significant Non-Complier Universe:	No
Addressed Significant Non-Complier Universe:	No
Significant Non-Complier With a Compliance Schedule Universe:	No
Financial Assurance Required:	Not reported
Handler Date of Last Change:	20180410
Recognized Trader-Importer:	No
Recognized Trader-Exporter:	No
Importer of Spent Lead Acid Batteries:	No
Exporter of Spent Lead Acid Batteries:	No
Recycler Activity Without Storage:	No
Manifest Broker:	No
Sub-Part P Indicator:	No

Hazardous Waste Summary:

Waste Code:	D009
Waste Description:	Mercury

Handler - Owner Operator:

Owner/Operator Indicator:	Owner
Owner/Operator Name: MIKE CASSIDY	
Legal Status:	Private
Date Became Current:	Not reported
Date Ended Current:	Not reported
Owner/Operator Address:	1049 LINDA VISTA AVE
Owner/Operator City,State,Zip:	MOUNTAIN VIEW, CA 94043
Owner/Operator Telephone:	Not reported
Owner/Operator Telephone Ext:	Not reported
Owner/Operator Fax:	Not reported
Owner/Operator Email:	Not reported

Owner/Operator Indicator:	Operator
Owner/Operator Name: MIKE CASSIDY	
Legal Status:	Private
Date Became Current:	Not reported
Date Ended Current:	Not reported
Owner/Operator Address:	1049 LINDA VISTA AVE
Owner/Operator City,State,Zip:	MOUNTAIN VIEW, CA 94043
Owner/Operator Telephone:	Not reported
Owner/Operator Telephone Ext:	Not reported
Owner/Operator Fax:	Not reported
Owner/Operator Email:	Not reported

Historic Generators:

Receive Date:	20180410
Handler Name: APOLLO FUSION INC.	
Federal Waste Generator Description:	Large Quantity Generator
State District Owner:	Not reported
Large Quantity Handler of Universal Waste:	No
Recognized Trader Importer:	No
Recognized Trader Exporter:	No
Spent Lead Acid Battery Importer:	No
Spent Lead Acid Battery Exporter:	No

APOLLO FUSION INC. (Continued) **1024876773**

Current Record: Yes
Non Storage Recycler Activity: No
Electronic Manifest Broker: No

List of NAICS Codes and Descriptions:
NAICS Code: 541715
NAICS Description: Research And Development In The Physical, Engineering, And Life Sciences (Except Nanotechnology And Biotechnology

Facility Has Received Notices of Violations:
Violations: No Violations Found

Evaluation Action Summary:
Evaluations: No Evaluations Found

E MANIFEST:

Manifest Tracking Number:	016135516FLE
Last Updated Date:	20230526
Shipped Date:	20230509
Received Date:	20230516
Manifest Status:	Signed
Submission Type:	DataImage5Copy
Origin Type:	Service
Generator EPA ID:	CAR000282160
Generator Name:	Apollo Fusion Inc
Generator Location Street Number:	Not reported
Generator Location Street 1:	1049 LINDA VISTA
Generator Location Street 2:	Not reported
Generator Location City:	MOUNTAIN VIEW
Generator Location State:	CA
Generator Location Zip:	94043
Generator Mail Street Number:	Not reported
Generator Mail Street 1:	1049 LINDA VISTA
Generator Mail Street 2:	Not reported
Generator Mail City:	MOUNTAIN VIEW
Generator Mail Zip:	94043
Generator Mail State:	CA
Generator Contact Company Name:	Not reported
Designated Facility EPA ID:	NVT330010000
Designated Facility Name:	Us Ecology Nevada, Inc.
Designated Facility Mail Street Number:	Not reported
Designated Facility Mail Street 1:	Not reported
Designated Facility Mail Street 2:	HWY 95 11 MILES S. OF BEATTY
Designated Facility Mail City:	BEATTY
Designated Facility Mail Zip:	89003
Designated Facility Mail State:	NV
Designated Facility Location Street Number:	Not reported
Designated Facility Location Street 1:	HWY 95 11 MILES S. OF BEATTY
Designated Facility Location Street 2:	Not reported
Designated Facility Location City:	BEATTY
Designated Facility Location Zip:	89003
Designated Facility Location State:	NV
Designated Facility Contact Company Name:	Not reported
Manifest Residue Indicator:	N

APOLLO FUSION INC. (Continued) **1024876773**

Rejection Indicator:	N
Manifest Tracking Number:	001717584VES
Last Updated Date:	20191129
Shipped Date:	20190529
Received Date:	20190703
Manifest Status:	Signed
Submission Type:	DataImage5Copy
Origin Type:	Web
Generator EPA ID:	CAR000282160
Generator Name:	Apollo Fusion Inc.
Generator Location Street Number:	Not reported
Generator Location Street 1:	1049 LINDA VISTA AVE
Generator Location Street 2:	Not reported
Generator Location City:	MOUNTAIN VIEW
Generator Location State:	CA
Generator Location Zip:	94043
Generator Mail Street Number:	Not reported
Generator Mail Street 1:	1049 LINDA VISTA AVE
Generator Mail Street 2:	Not reported
Generator Mail City:	MOUNTAIN VIEW
Generator Mail Zip:	94043
Generator Mail State:	CA
Generator Contact Company Name:	Not reported
Designated Facility EPA ID:	AZ0000337360
Designated Facility Name:	Not reported
Designated Facility Mail Street Number:	Not reported
Designated Facility Mail Street 1:	Not reported
Designated Facility Mail Street 2:	5736 W JEFFERSON ST
Designated Facility Mail City:	PHOENIX
Designated Facility Mail Zip:	85043
Designated Facility Mail State:	AZ
Designated Facility Location Street Number:	Not reported
Designated Facility Location Street 1:	5736 W JEFFERSON ST
Designated Facility Location Street 2:	Not reported
Designated Facility Location City:	PHOENIX
Designated Facility Location Zip:	85043
Designated Facility Location State:	AZ
Designated Facility Contact Company Name:	Veolia Es Technical Solutions, Llc
Manifest Residue Indicator:	N
Rejection Indicator:	N
Manifest Tracking Number:	014073148FLE
Last Updated Date:	20210912
Shipped Date:	20210804
Received Date:	20210825
Manifest Status:	Signed
Submission Type:	DataImage5Copy
Origin Type:	Service
Generator EPA ID:	CAR000282160
Generator Name:	Apollo Fusion Inc
Generator Location Street Number:	Not reported
Generator Location Street 1:	1049 LINDA VISTA
Generator Location Street 2:	Not reported
Generator Location City:	MOUNTAIN VIEW
Generator Location State:	CA
Generator Location Zip:	94043

APOLLO FUSION INC. (Continued) **1024876773**

Generator Mail Street Number:	Not reported
Generator Mail Street 1:	1049 LINDA VISTA
Generator Mail Street 2:	Not reported
Generator Mail City:	MOUNTAIN VIEW
Generator Mail Zip:	94043
Generator Mail State:	CA
Generator Contact Company Name:	Not reported
Designated Facility EPA ID:	NVT330010000
Designated Facility Name:	Us Ecology Nevada, Inc.
Designated Facility Mail Street Number:	Not reported
Designated Facility Mail Street 1:	Not reported
Designated Facility Mail Street 2:	HWY 95 11 MILES S. OF BEATTY
Designated Facility Mail City:	BEATTY
Designated Facility Mail Zip:	89003
Designated Facility Mail State:	NV
Designated Facility Location Street Number:	Not reported
Designated Facility Location Street 1:	HWY 95 11 MILES S. OF BEATTY
Designated Facility Location Street 2:	Not reported
Designated Facility Location City:	BEATTY
Designated Facility Location Zip:	89003
Designated Facility Location State:	NV
Designated Facility Contact Company Name:	Not reported
Manifest Residue Indicator:	N
Rejection Indicator:	N

Manifest Tracking Number:	016596214FLE
Last Updated Date:	20230417
Shipped Date:	20230330
Received Date:	20230405
Manifest Status:	Signed
Submission Type:	DataImage5Copy
Origin Type:	Service
Generator EPA ID:	CAR000282160
Generator Name:	Apollo Fusion Inc
Generator Location Street Number:	Not reported
Generator Location Street 1:	1049 LINDA VISTA
Generator Location Street 2:	Not reported
Generator Location City:	MOUNTAIN VIEW
Generator Location State:	CA
Generator Location Zip:	94043
Generator Mail Street Number:	Not reported
Generator Mail Street 1:	1049 LINDA VISTA
Generator Mail Street 2:	Not reported
Generator Mail City:	MOUNTAIN VIEW
Generator Mail Zip:	94043
Generator Mail State:	CA
Generator Contact Company Name:	Not reported
Designated Facility EPA ID:	NVT330010000
Designated Facility Name:	Us Ecology Nevada, Inc.
Designated Facility Mail Street Number:	Not reported
Designated Facility Mail Street 1:	Not reported
Designated Facility Mail Street 2:	HWY 95 11 MILES S. OF BEATTY
Designated Facility Mail City:	BEATTY
Designated Facility Mail Zip:	89003
Designated Facility Mail State:	NV
Designated Facility Location Street Number:	Not reported
Designated Facility Location Street 1:	HWY 95 11 MILES S. OF BEATTY

APOLLO FUSION INC. (Continued) **1024876773**

Designated Facility Location Street 2:	Not reported
Designated Facility Location City:	BEATTY
Designated Facility Location Zip:	89003
Designated Facility Location State:	NV
Designated Facility Contact Company Name:	Not reported
Manifest Residue Indicator:	N
Rejection Indicator:	N

Manifest Tracking Number:	016596213FLE
Last Updated Date:	20230427
Shipped Date:	20230330
Received Date:	20230404
Manifest Status:	Signed
Submission Type:	DataImage5Copy
Origin Type:	Service
Generator EPA ID:	CAR000282160
Generator Name:	Apollo Fusion Inc.
Generator Location Street Number:	1049
Generator Location Street 1:	1049 LINDA VISTA AVE
Generator Location Street 2:	Not reported
Generator Location City:	MOUNTAIN VIEW
Generator Location State:	CA
Generator Location Zip:	94043
Generator Mail Street Number:	1049
Generator Mail Street 1:	LINDA VISTA AVE
Generator Mail Street 2:	Not reported
Generator Mail City:	MOUNTAIN VIEW
Generator Mail Zip:	94043
Generator Mail State:	CA
Generator Contact Company Name:	Not reported
Designated Facility EPA ID:	CAT080013352
Designated Facility Name:	World Oil Recycling
Designated Facility Mail Street Number:	2000
Designated Facility Mail Street 1:	CA90222 CA037US 2000
Designated Facility Mail Street 2:	N. ALAMEDA STREET
Designated Facility Mail City:	COMPTON
Designated Facility Mail Zip:	90222
Designated Facility Mail State:	CA
Designated Facility Location Street Number:	2000
Designated Facility Location Street 1:	N. ALAMEDA STREET
Designated Facility Location Street 2:	Not reported
Designated Facility Location City:	COMPTON
Designated Facility Location Zip:	90222-0000
Designated Facility Location State:	CA
Designated Facility Contact Company Name:	Not reported
Manifest Residue Indicator:	N
Rejection Indicator:	N

Manifest Tracking Number:	016596346FLE
Last Updated Date:	20230508
Shipped Date:	20230418
Received Date:	20230425
Manifest Status:	Signed
Submission Type:	DataImage5Copy
Origin Type:	Service
Generator EPA ID:	CAR000282160
Generator Name:	Apollo Fusion Inc

APOLLO FUSION INC. (Continued) **1024876773**

Generator Location Street Number:	Not reported
Generator Location Street 1:	1049 LINDA VISTA AVE
Generator Location Street 2:	Not reported
Generator Location City:	MOUNTAIN VIEW
Generator Location State:	CA
Generator Location Zip:	94043
Generator Mail Street Number:	Not reported
Generator Mail Street 1:	1900 SKYHAWK STREET
Generator Mail Street 2:	Not reported
Generator Mail City:	ALAMEDA
Generator Mail Zip:	94501
Generator Mail State:	CA
Generator Contact Company Name:	Not reported
Designated Facility EPA ID:	NVT330010000
Designated Facility Name:	Us Ecology Nevada, Inc.
Designated Facility Mail Street Number:	Not reported
Designated Facility Mail Street 1:	Not reported
Designated Facility Mail Street 2:	HWY 95 11 MILES S. OF BEATTY
Designated Facility Mail City:	BEATTY
Designated Facility Mail Zip:	89003
Designated Facility Mail State:	NV
Designated Facility Location Street Number:	Not reported
Designated Facility Location Street 1:	HWY 95 11 MILES S. OF BEATTY
Designated Facility Location Street 2:	Not reported
Designated Facility Location City:	BEATTY
Designated Facility Location Zip:	89003
Designated Facility Location State:	NV
Designated Facility Contact Company Name:	Not reported
Manifest Residue Indicator:	N
Rejection Indicator:	N

Manifest Tracking Number:	001517654VES
Last Updated Date:	20200415
Shipped Date:	20200226
Received Date:	20200326
Manifest Status:	Signed
Submission Type:	DataImage5Copy
Origin Type:	Web
Generator EPA ID:	CAR000282160
Generator Name:	Apollo Fusion Inc.
Generator Location Street Number:	1049
Generator Location Street 1:	1049 LINDA VISTA AVE
Generator Location Street 2:	Not reported
Generator Location City:	MOUNTAIN VIEW
Generator Location State:	CA
Generator Location Zip:	94043
Generator Mail Street Number:	1049
Generator Mail Street 1:	LINDA VISTA AVE
Generator Mail Street 2:	Not reported
Generator Mail City:	MOUNTAIN VIEW
Generator Mail Zip:	94043
Generator Mail State:	CA
Generator Contact Company Name:	Not reported
Designated Facility EPA ID:	AZ0000337360
Designated Facility Name:	Not reported
Designated Facility Mail Street Number:	Not reported
Designated Facility Mail Street 1:	Not reported

APOLLO FUSION INC. (Continued) **1024876773**

Designated Facility Mail Street 2:	5736 W JEFFERSON ST
Designated Facility Mail City:	PHOENIX
Designated Facility Mail Zip:	85043
Designated Facility Mail State:	AZ
Designated Facility Location Street Number:	Not reported
Designated Facility Location Street 1:	5736 W JEFFERSON ST
Designated Facility Location Street 2:	Not reported
Designated Facility Location City:	PHOENIX
Designated Facility Location Zip:	85043
Designated Facility Location State:	AZ
Designated Facility Contact Company Name:	Veolia Es Technical Solutions
Manifest Residue Indicator:	N
Rejection Indicator:	N

Manifest Tracking Number:	001518206VES
Last Updated Date:	20191025
Shipped Date:	20181221
Received Date:	20190114
Manifest Status:	Signed
Submission Type:	DataImage5Copy
Origin Type:	Web
Generator EPA ID:	CAR000282160
Generator Name:	Apollo Fusion Inc.
Generator Location Street Number:	Not reported
Generator Location Street 1:	1049 LINDA VISTA AVE
Generator Location Street 2:	Not reported
Generator Location City:	MOUNTAIN VIEW
Generator Location State:	CA
Generator Location Zip:	94043
Generator Mail Street Number:	Not reported
Generator Mail Street 1:	1049 LINDA VISTA AVE
Generator Mail Street 2:	LAUREN LEE
Generator Mail City:	MOUNTAIN VIEW
Generator Mail Zip:	94043
Generator Mail State:	CA
Generator Contact Company Name:	Not reported
Designated Facility EPA ID:	AZ0000337360
Designated Facility Name:	Not reported
Designated Facility Mail Street Number:	Not reported
Designated Facility Mail Street 1:	Not reported
Designated Facility Mail Street 2:	5736 W JEFFERSON ST
Designated Facility Mail City:	PHOENIX
Designated Facility Mail Zip:	85043-3633
Designated Facility Mail State:	AZ
Designated Facility Location Street Number:	Not reported
Designated Facility Location Street 1:	5736 W JEFFERSON ST
Designated Facility Location Street 2:	Not reported
Designated Facility Location City:	PHOENIX
Designated Facility Location Zip:	85043-3633
Designated Facility Location State:	AZ
Designated Facility Contact Company Name:	Veolia Es Technical Solutions, Llc
Manifest Residue Indicator:	N
Rejection Indicator:	N

Manifest Tracking Number:	001518376VES
Last Updated Date:	20191030
Shipped Date:	20181024

APOLLO FUSION INC. (Continued) **1024876773**

Received Date:	20181116
Manifest Status:	Signed
Submission Type:	DataImage5Copy
Origin Type:	Web
Generator EPA ID:	CAR000282160
Generator Name:	Apollo Fusion Inc.
Generator Location Street Number:	Not reported
Generator Location Street 1:	1049 LINDA VISTA AVE
Generator Location Street 2:	Not reported
Generator Location City:	MOUNTAIN VIEW
Generator Location State:	CA
Generator Location Zip:	94043
Generator Mail Street Number:	Not reported
Generator Mail Street 1:	1049 LINDA VISTA AVE
Generator Mail Street 2:	Not reported
Generator Mail City:	MOUNTAIN VIEW
Generator Mail Zip:	94043
Generator Mail State:	CA
Generator Contact Company Name:	Not reported
Designated Facility EPA ID:	AZ0000337360
Designated Facility Name:	Not reported
Designated Facility Mail Street Number:	Not reported
Designated Facility Mail Street 1:	Not reported
Designated Facility Mail Street 2:	5736 W JEFFERSON ST
Designated Facility Mail City:	PHOENIX
Designated Facility Mail Zip:	85043-3633
Designated Facility Mail State:	AZ
Designated Facility Location Street Number:	Not reported
Designated Facility Location Street 1:	5736 W JEFFERSON ST
Designated Facility Location Street 2:	Not reported
Designated Facility Location City:	PHOENIX
Designated Facility Location Zip:	85043-3633
Designated Facility Location State:	AZ
Designated Facility Contact Company Name:	Veolia Es Technical Solutions, Llc
Manifest Residue Indicator:	N
Rejection Indicator:	N

Manifest Tracking Number:	007165890SKS
Last Updated Date:	20190930
Shipped Date:	20190813
Received Date:	20190904
Manifest Status:	Signed
Submission Type:	DataImage5Copy
Origin Type:	Service
Generator EPA ID:	CAR000282160
Generator Name:	Apollo Fusion Inc
Generator Location Street Number:	Not reported
Generator Location Street 1:	1049 LINDA VISTA AVE
Generator Location Street 2:	Not reported
Generator Location City:	MOUNTAIN VIEW
Generator Location State:	CA
Generator Location Zip:	94043
Generator Mail Street Number:	Not reported
Generator Mail Street 1:	1049 Linda Vista Ave
Generator Mail Street 2:	Not reported
Generator Mail City:	Mountain View
Generator Mail Zip:	94043

APOLLO FUSION INC. (Continued) **1024876773**

Generator Mail State:	CA
Generator Contact Company Name:	Not reported
Designated Facility EPA ID:	CAD044429835
Designated Facility Name:	Clean Harbors Wilmington Llc
Designated Facility Mail Street Number:	Not reported
Designated Facility Mail Street 1:	Not reported
Designated Facility Mail Street 2:	1737 East Denni Street
Designated Facility Mail City:	Wilmington
Designated Facility Mail Zip:	90744
Designated Facility Mail State:	CA
Designated Facility Location Street Number:	Not reported
Designated Facility Location Street 1:	1737 East Denni Street
Designated Facility Location Street 2:	Not reported
Designated Facility Location City:	Wilmington
Designated Facility Location Zip:	90744
Designated Facility Location State:	CA
Designated Facility Contact Company Name:	Not reported
Manifest Residue Indicator:	N
Rejection Indicator:	N

Manifest Tracking Number:	014658830FLE
Last Updated Date:	20210305
Shipped Date:	20210210
Received Date:	20210225
Manifest Status:	Signed
Submission Type:	DataImage5Copy
Origin Type:	Service
Generator EPA ID:	CAR000282160
Generator Name:	Apollo Fusion Inc
Generator Location Street Number:	Not reported
Generator Location Street 1:	1049 LINDA VISTA
Generator Location Street 2:	Not reported
Generator Location City:	MOUNTAIN VIEW
Generator Location State:	CA
Generator Location Zip:	94043
Generator Mail Street Number:	Not reported
Generator Mail Street 1:	1049 LINDA VISTA
Generator Mail Street 2:	Not reported
Generator Mail City:	MOUNTAIN VIEW
Generator Mail Zip:	94043
Generator Mail State:	CA
Generator Contact Company Name:	Not reported
Designated Facility EPA ID:	NVT330010000
Designated Facility Name:	Us Ecology Nevada, Inc.
Designated Facility Mail Street Number:	Not reported
Designated Facility Mail Street 1:	Not reported
Designated Facility Mail Street 2:	HWY 95 11 MILES S. OF BEATTY
Designated Facility Mail City:	BEATTY
Designated Facility Mail Zip:	89003
Designated Facility Mail State:	NV
Designated Facility Location Street Number:	Not reported
Designated Facility Location Street 1:	HWY 95 11 MILES S. OF BEATTY
Designated Facility Location Street 2:	Not reported
Designated Facility Location City:	BEATTY
Designated Facility Location Zip:	89003
Designated Facility Location State:	NV
Designated Facility Contact Company Name:	Not reported

APOLLO FUSION INC. (Continued) **1024876773**

Manifest Residue Indicator: N
Rejection Indicator: N

Transporter:
Manifest Tracking Number: 014658830FLE
Transporter Line Number: 1
Transporter EPA ID: CAR000241448
Transporter Name: Enviromental & Chemical Consulting, Inc

Waste Line:
Manifest Tracking Number: 014658830FLE
Waste Line Number: 1
U.S. DOT Hazardous Indicator: Y
U.S. DOT ID Number: NA3077
U.S. DOT Description: Na3077, Hazardous Waste, Solid, N.O.S., 9, Pg Iii
Non-Hazardous Waste Description: Not reported
Number of Containers: 7
Container Type Code: DF
Container Type Description: Fiberboard or plastic drums, barrels, kegs
Waste Quantity: 973
Quantity Unit of Measure Code: P
Quantity Unit of Measure Description: Pounds
Waste Quantity, in Tons: 0.4865
Acute Waste Quantity, in Tons: 0
Non-Acute Waste Quantity, in Tons: 0.4865
Waste Quantity, in Kilograms: 441.2701
Acute Waste Quantity, in Kilograms: 0
Non-Acute Waste Quantity, in Kilorgrams: 441.2701
Management Method Code: H132
Management Method Description: LANDFILL (WITH PRIOR TREATMENT AND/OR STABILIZATION)
Waste Residue Indicator: N
Quantity Discrepancy Indicator: N
Waste Type Discrepancy Indicator: N
Waste Density: Not reported
Waste Density Unit of Measure Code: Not reported
Waste Density Unit of Measure Description: Not reported
Form Code: Not reported
Form Code Description: Not reported
Source Code: Not reported
Source Code Description: Not reported
Waste Minimization Code: Not reported
Waste Minimization Code Description: Not reported
Consent Number: Not reported
EPA Waste Indicator: Y
Federal Waste Codes: D009
Quantity Haz Kg: 441.2701
Quantity Haz Tons: 0.4865
Quantity Non Haz Kg: 0
Quantity Non Haz Tons: 0
State Waste Codes: CA-181

Click this hyperlink while viewing on your computer to access
1 additional US EManifest: record(s) in the EDR Site Report.

K104 **APOLLO FUSION, INC.** **CA CUPA Listings** **S121472252**
NNW **1049 LINDA VISTA AV** **N/A**
1/8-1/4 **MOUNTAIN VIEW, CA 94043**
0.138 mi.
727 ft. **Site 9 of 11 in cluster K**

Relative:
Lower

Actual:
37 ft.

CUPA SANTA CLARA:

Name:	APOLLO FUSION, INC.
Address:	1049 LINDA VISTA AV
City,State,Zip:	MOUNTAIN VIEW, CA 94043
Region:	SANTA CLARA
Telephone:	6504302124
UDF Email:	LAUREN@APOLLOFUSION.COM
PE#:	2202
Program Description:	GENERATES <100 KG/YR OR USED OIL ONLY
Program Identifier:	DEH PERMIT-HAZ WASTE GENERATOR PROGRAM
Latitude:	37.409345
Longitude:	-122.075325
Record ID:	PR0368107
Facility ID:	FA0252859

K105 **APOLLO FUSION, INC.** **CA CERS HAZ WASTE** **S121782212**
NNW **1049 LINDA VISTA AVE** **CA CERS** **N/A**
1/8-1/4 **MOUNTAIN VIEW, CA 94043**
0.138 mi.
727 ft. **Site 10 of 11 in cluster K**

Relative:
Lower

Actual:
37 ft.

CERS HAZ WASTE:

Name:	APOLLO FUSION, INC.
Address:	1049 LINDA VISTA AVE
City,State,Zip:	MOUNTAIN VIEW, CA 94043
Site ID:	425627
CERS ID:	10743184
CERS Description:	Hazardous Waste Generator

CERS:

Name:	APOLLO FUSION, INC.
Address:	1049 LINDA VISTA AVE
City,State,Zip:	MOUNTAIN VIEW, CA 94043
Site ID:	425627
CERS ID:	10743184
CERS Description:	Chemical Storage Facilities

Violations:

Site ID:	425627
Site Name:	Apollo Fusion, Inc.
Violation Date:	08-23-2017
Citation:	Un-Specified
Violation Description:	Business Plan Program - Administration/Documentation - General Local Ordinance
Violation Notes:	Returned to compliance on 10/20/2017. Location: Submit into CERS (California Environmental Reporting System).
Violation Division:	Mountain View Fire Department
Violation Program:	HMRRP
Violation Source:	CERS,

Site ID:	425627
Site Name:	Apollo Fusion, Inc.
Violation Date:	06-02-2021
Citation:	HSC 6.95 25508(a)(3) - California Health and Safety Code, Chapter

APOLLO FUSION, INC. (Continued) **S121782212**

6.95, Section(s) 25508(a)(3)
Violation Description: Failure to complete and electronically submit hazardous material inventory information for all reportable hazardous materials on site at or above reportable quantities.
Violation Notes: Returned to compliance on 01/31/2022. Add waste oil, waste carbon filters (merury contamination), iodine, mercury, compressed gasses.
Violation Division: Mountain View Fire Department
Violation Program: HMRRP
Violation Source: CERS,

Evaluation:
Eval General Type: Compliance Evaluation Inspection
Eval Date: 06-02-2021
Violations Found: Yes
Eval Type: Routine done by local agency
Eval Notes: Not reported
Eval Division: Mountain View Fire Department
Eval Program: HMRRP
Eval Source: CERS,

Eval General Type: Other/Unknown
Eval Date: 01-31-2022
Violations Found: No
Eval Type: Other, not routine, done by local agency
Eval Notes: Not reported
Eval Division: Mountain View Fire Department
Eval Program: HMRRP
Eval Source: CERS,

Eval General Type: Compliance Evaluation Inspection
Eval Date: 08-23-2017
Violations Found: Yes
Eval Type: Routine done by local agency
Eval Notes: Not reported
Eval Division: Mountain View Fire Department
Eval Program: HMRRP
Eval Source: CERS,

Eval General Type: Other/Unknown
Eval Date: 10-20-2017
Violations Found: No
Eval Type: Other, not routine, done by local agency
Eval Notes: Not reported
Eval Division: Mountain View Fire Department
Eval Program: HMRRP
Eval Source: CERS,

Coordinates:
Site ID: 425627
Facility Name: Apollo Fusion, Inc.
Env Int Type Code: HMBP
Program ID: 10743184
Coord Name: Not reported
Ref Point Type Desc: Center of a facility or station.,
Latitude: 37.409250
Longitude: -122.075440

APOLLO FUSION, INC. (Continued) **S121782212**

Affiliation:

Affiliation Type Desc:	Operator
Entity Name:	Mike Cassidy
Entity Title:	Not reported
Affiliation Address:	Not reported
Affiliation City:	Not reported
Affiliation State:	Not reported
Affiliation Country:	Not reported
Affiliation Zip:	Not reported
Affiliation Phone:	(650) 430-8270,

Affiliation Type Desc:	Parent Corporation
Entity Name:	Apollo Fusion, Inc.
Entity Title:	Not reported
Affiliation Address:	Not reported
Affiliation City:	Not reported
Affiliation State:	Not reported
Affiliation Country:	Not reported
Affiliation Zip:	Not reported
Affiliation Phone:	,

Affiliation Type Desc:	CUPA District
Entity Name:	Santa Clara County Environmental Health
Entity Title:	Not reported
Affiliation Address:	1555 Berger Drive, Suite 300
Affiliation City:	San Jose
Affiliation State:	CA
Affiliation Country:	Not reported
Affiliation Zip:	95112-2716
Affiliation Phone:	(408) 918-3400,

Affiliation Type Desc:	Environmental Contact
Entity Name:	David Sisak
Entity Title:	Not reported
Affiliation Address:	1900 Skyhawk St
Affiliation City:	Alameda
Affiliation State:	CA
Affiliation Country:	Not reported
Affiliation Zip:	94501
Affiliation Phone:	,

Affiliation Type Desc:	Facility Mailing Address
Entity Name:	Mailing Address
Entity Title:	Not reported
Affiliation Address:	1049 Linda Vista Ave
Affiliation City:	Mountain View
Affiliation State:	CA
Affiliation Country:	Not reported
Affiliation Zip:	94043
Affiliation Phone:	,

Affiliation Type Desc:	Identification Signer
Entity Name:	David Sisak
Entity Title:	EHS Manager
Affiliation Address:	Not reported
Affiliation City:	Not reported
Affiliation State:	Not reported

APOLLO FUSION, INC. (Continued) **S121782212**

Affiliation Country: Not reported
Affiliation Zip: Not reported
Affiliation Phone: ,

Affiliation Type Desc: Legal Owner
Entity Name: Michael Cassidy
Entity Title: Not reported
Affiliation Address: 1049 Linda Vista Ave
Affiliation City: Mountain View
Affiliation State: CA
Affiliation Country: United States
Affiliation Zip: 94043
Affiliation Phone: (650) 430-8270,

Affiliation Type Desc: Document Preparer
Entity Name: David Sisak
Entity Title: Not reported
Affiliation Address: Not reported
Affiliation City: Not reported
Affiliation State: Not reported
Affiliation Country: Not reported
Affiliation Zip: Not reported
Affiliation Phone: ,

J106 **SNOW DEVELOPMENT, INC** **PFAS ECHO** **1027420461**
East **N/A**
1/8-1/4 **MOUNTAIN VIEW, CA**
0.140 mi.
738 ft. **Site 3 of 3 in cluster J**

Relative: PFAS ECHO:
Lower
Facility ID: 110038019818
Actual: Name: Snow Development, Inc
40 ft. Address: Not reported
City,State,Zip: MOUNTAIN VIEW, CA
Latitude: 37.40755
Longitude: -122.07044
Count: 1
County: SANTA CLARA
Status: Unknown
Region: 09
Industry: Electronics Industry

ECHO Facility Report:
Facility Percent Minority: 55.487
Facility Derived Tribes: -
Facility Population: 4548.49
EPA Programs: -
Federal Facility: No
Federal Agency: -
Facility FIPS Code: 06085
Facility Indian Country Flag: N
Facility Collection Method: ADDRESS MATCHING-HOUSE NUMBER
Facility Derived HUC: 18050003
Facility Derived WBD: 180500030406
Facility Derived CD113: 18
Facility Derived CB2010: 060855092014000

SNOW DEVELOPMENT, INC (Continued) **1027420461**

Facility Major Flag:	-
Facility Active Flag:	-
Facility Inspection Count:	0
Facility Date Last Inspection:	-
Facility Days Last Inspection:	-
Facility Informal Count:	0
Facility Date Last Informal Action:	-
Facility Formal Action Count:	0
Facility Date Last Formal Action:	-
Facility Total Penalties:	0
Facility Penalty Count:	-
Facility Date Last Penalty:	-
Facility Last Penalty AMT:	0
Facility QTRS With NC:	-
Facility Programs With SNC:	0
Facility Compliance Status:	-
Facility SNC Flag:	N
AIR Flag:	N
NPDES Flag:	N
SDWIS Flag:	N
RCRA Flag:	N
TRI Flag:	N
GHG Flag:	N
AIR IDS:	-
CAA Permit Types:	-
CAA NAICS:	-
CAA SICS:	-
NPDES IDS:	-
CWA Permit Types:	-
CWA NAICS:	-
CWA SICS:	-
RCRA IDS:	-
RCRA Permit Types:	-
RCRA NAICS:	-
SDWA IDS:	-
SDWA System Types:	-
SDWA Compliance Status:	-
SDWA SNC Flag:	N
TRI IDS:	-
TRI Releases Transfers:	-
TRI On Site Releases:	-
TRI Off Site Transfers:	-
TRI Reporter:	-
Facility IMP Water Flag:	-

K107 **OLIN MESA CORPORATION** **RCRA-SQG** **1000305575**
NW **1130 TERRA BELLA** **FINDS** **CAD981395205**
1/8-1/4 **MOUNTAIN VIEW, CA 94043** **ECHO**
0.142 mi.
750 ft. **Site 11 of 11 in cluster K**

Relative: **Lower**
Actual: **38 ft.**

RCRA Listings:

Date Form Received by Agency:	19860414
Handler Name:	Olin Mesa Corporation
Handler Address:	1130 Terra Bella
Handler City,State,Zip:	MOUNTAIN VIEW, CA 94043
EPA ID:	CAD981395205
Contact Name:	ENVIRONMENTAL MANAGER

OLIN MESA CORPORATION (Continued) **1000305575**

Contact Address:		1130 TERRA BELLA
Contact City,State,Zip:		MOUNTAIN VIEW, CA 94043
Contact Telephone:		415-961-6372
Contact Fax:		Not reported
Contact Email:		Not reported
Contact Title:		Not reported
EPA Region:		09
Land Type:		Other
Federal Waste Generator Description:		Small Quantity Generator
Non-Notifier:		Not reported
Biennial Report Cycle:		Not reported
Accessibility:		Not reported
Active Site Indicator:		Handler Activities
State District Owner:		Ca
State District:		2
Mailing Address:		MESA TECHNOLOGY
Mailing City,State,Zip:		MOUNTAIN VIEW, CA 94043
Owner Name:	Olin Corporation	
Owner Type:		Private
Operator Name:	Not Required	
Operator Type:		Private
Short-Term Generator Activity:		No
Importer Activity:		No
Mixed Waste Generator:		No
Transporter Activity:		No
Transfer Facility Activity:		No
Recycler Activity with Storage:		No
Small Quantity On-Site Burner Exemption:		No
Smelting Melting and Refining Furnace Exemption:		No
Underground Injection Control:		No
Off-Site Waste Receipt:		No
Universal Waste Indicator:		No
Universal Waste Destination Facility:		No
Federal Universal Waste:		No
Active Site State-Reg Handler:		---
Federal Facility Indicator:		Not reported
Hazardous Secondary Material Indicator:		N
Sub-Part K Indicator:		Not reported
2018 GPRA Permit Baseline:		Not on the Baseline
2018 GPRA Renewals Baseline:		Not on the Baseline
202 GPRA Corrective Action Baseline:		No
Subject to Corrective Action Universe:		No
Non-TSDFs Where RCRA CA has Been Imposed Universe:		No
Corrective Action Priority Ranking:		No NCAPS ranking
Environmental Control Indicator:		No
Institutional Control Indicator:		No
Human Exposure Controls Indicator:		N/A
Groundwater Controls Indicator:		N/A
Significant Non-Complier Universe:		No
Unaddressed Significant Non-Complier Universe:		No
Addressed Significant Non-Complier Universe:		No
Significant Non-Complier With a Compliance Schedule Universe:		No
Financial Assurance Required:		Not reported
Handler Date of Last Change:		20020627
Recognized Trader-Importer:		No
Recognized Trader-Exporter:		No
Importer of Spent Lead Acid Batteries:		No

OLIN MESA CORPORATION (Continued) **1000305575**

Exporter of Spent Lead Acid Batteries:	No
Recycler Activity Without Storage:	No
Manifest Broker:	No
Sub-Part P Indicator:	No

Handler - Owner Operator:

Owner/Operator Indicator:	Operator
Owner/Operator Name: NOT REQUIRED	
Legal Status:	Private
Date Became Current:	Not reported
Date Ended Current:	Not reported
Owner/Operator Address:	NOT REQUIRED
Owner/Operator City,State,Zip:	NOT REQUIRED, ME 99999
Owner/Operator Telephone:	415-555-1212
Owner/Operator Telephone Ext:	Not reported
Owner/Operator Fax:	Not reported
Owner/Operator Email:	Not reported

Owner/Operator Indicator:	Owner
Owner/Operator Name: OLIN CORPORATION	
Legal Status:	Private
Date Became Current:	Not reported
Date Ended Current:	Not reported
Owner/Operator Address:	NOT REQUIRED
Owner/Operator City,State,Zip:	NOT REQUIRED, ME 99999
Owner/Operator Telephone:	415-555-1212
Owner/Operator Telephone Ext:	Not reported
Owner/Operator Fax:	Not reported
Owner/Operator Email:	Not reported

Historic Generators:

Receive Date:	19860414
Handler Name: OLIN MESA CORPORATION	
Federal Waste Generator Description:	Small Quantity Generator
State District Owner:	Ca
Large Quantity Handler of Universal Waste:	No
Recognized Trader Importer:	No
Recognized Trader Exporter:	No
Spent Lead Acid Battery Importer:	No
Spent Lead Acid Battery Exporter:	No
Current Record:	Yes
Non Storage Recycler Activity:	Not reported
Electronic Manifest Broker:	Not reported

Receive Date:	19900607
Handler Name: OLIN MESA CORPORATION	
Federal Waste Generator Description:	Large Quantity Generator
State District Owner:	Not reported
Large Quantity Handler of Universal Waste:	No
Recognized Trader Importer:	No
Recognized Trader Exporter:	No
Spent Lead Acid Battery Importer:	No
Spent Lead Acid Battery Exporter:	No
Current Record:	No
Non Storage Recycler Activity:	Not reported

OLIN MESA CORPORATION (Continued) **1000305575**

Electronic Manifest Broker: Not reported

List of NAICS Codes and Descriptions:
NAICS Code: 334413
NAICS Description: Semiconductor And Related Device Manufacturing

Facility Has Received Notices of Violations:
Violations: No Violations Found

Evaluation Action Summary:
Evaluations: No Evaluations Found

FINDS:
Registry ID: 110002692676

Click Here for FRS Facility Detail Report:

Environmental Interest/Information System:
The Resource Conservation and Recovery Act Information System (RCRAInfo) is EPA's comprehensive information system in support of the Resource Conservation and Recovery Act (RCRA) of 1976 and the Hazardous and Solid Waste Amendments (HSWA) of 1984. It tracks many types of information about generators, transporters, treaters, storers, and disposers of hazardous waste.

Click this hyperlink while viewing on your computer to access additional FINDS: detail in the EDR Site Report.

ECHO:
Envid: 1000305575
Registry ID: 110002692676

DFR URL:
Name: OLIN MESA CORPORATION
Address: 1130 Terra Bella
City,State,Zip: MOUNTAIN VIEW, CA 94043

H108 **TELEWAVE INC** **CA CPS-SLIC** **S121468905**
WNW **1155 TERRA BELLA AV** **CA CUPA Listings** **N/A**
1/8-1/4 **MOUNTAIN VIEW, CA 94043** **CA HWTS**
0.142 mi.
752 ft. **Site 15 of 17 in cluster H**

Relative:
Lower

Actual:
40 ft.

CPS-SLIC:
Name: FORMER TELEWAVE PROPERTY
Address: 1155 TERRA BELLA AVE
City,State,Zip: MOUNTAIN VIEW, CA 94043
Region: STATE
Facility Status: **Open - Site Assessment**
Status Date: 01/25/2019
Global Id: T10000011881
Lead Agency: SANTA CLARA COUNTY LOP
Lead Agency Case Number: 2018-23s
Latitude: 37.40804
Longitude: -122.07668
Case Type: Cleanup Program Site

TELEWAVE INC (Continued) **S121468905**

Case Worker:	TLF
Local Agency:	SANTA CLARA COUNTY LOP
RB Case Number:	Not reported
File Location:	Not reported
Potential Media Affected:	Not reported
Potential Contaminants of Concern:	Not reported
EPA Region:	9
Coordinate Source:	Not reported
Cuf Case:	Not reported
Quantity Released Gallons:	Not reported
Begin Date:	07/18/2018
Leak Reported Date:	Not reported
How Discovered:	Not reported
How Discovered Description:	Not reported
Discharge Source:	Not reported
Discharge Cause:	Not reported
Stop Method:	Not reported
Stop Description:	Not reported
No Further Action Date:	Not reported
CA Water Watershed Name:	Santa Clara - Palo Alto (205.50)
Dwr Groundwater Subbasin Name:	Santa Clara Valley - Santa Clara (2-009.02)
Disadvantaged Community:	Not reported
CA Enviroscreen 3 Score:	36-40%
CA Enviroscreen 4 Score:	15-20%
Military DOD Site:	No
Facility Project Subtype:	Not reported
RWQCB Region:	SAN FRANCISCO BAY RWQCB (REGION 2)
Site History:	Not reported

Click here to access the California GeoTracker records for this facility:

CUPA SANTA CLARA:

Name:	TELEWAVE INC
Address:	1155 TERRA BELLA AV
City,State,Zip:	MOUNTAIN VIEW, CA 94043
Region:	SANTA CLARA
Telephone:	Not reported
UDF Email:	Not reported
PE#:	2205
Program Description:	GENERATES 100 KG TO < 5 TONS/YEAR
Program Identifier:	DEH PERMIT-HAZ WASTE GENERATOR PROGRAM
Latitude:	37.408331
Longitude:	-122.076898
Record ID:	PR0313133
Facility ID:	FA0203424

HWTS:

Name:	OLD TRACE PARTNERS, LLC
Address:	1155 TERRA BELLA AVENUE
Address 2:	Not reported
City,State,Zip:	MOUNTAIN VIEW, CA 94043
EPA ID:	CAC003063772
Inactive Date:	07/20/2020
Create Date:	04/20/2020
Last Act Date:	Not reported
Mailing Name:	Not reported

TELEWAVE INC (Continued) **S121468905**

Mailing Address:	120 WESTGATE DRIVE
Mailing Address 2:	CA
Mailing City,State,Zip:	WA 95076
Owner Name:	OLD TRACE PARTNERS, LLC
Owner Address:	419 S. SAN ANTONIO RD. SUITE 212
Owner Address 2:	Not reported
Owner City,State,Zip:	LOS ALTOS, CA 94022
Owner Phone:	Not reported
Owner Fax:	Not reported
Contact Name:	JERED CHANEY
Contact Address:	120 WESTGATE DRIVE
Contact Address 2:	Not reported
City,State,Zip:	WATSONVILLE, CA 95076
Contact Phone:	Not reported
Contact Fax:	Not reported
Facility Status:	Inactive
Facility Type:	TEMPORARY
Category:	STATE
Latitude:	37.408077
Longitude:	-122.076666

NAICS:

EPA ID:	CAC003063772
Create Date:	2020-04-20 10:22:05.533
NAICS Code:	99999
NAICS Description:	Not Otherwise Specified
Issued EPA ID Date:	2020-04-20 10:22:05.59700
Inactive Date:	2020-07-20 10:22:05.39300
Facility Name:	OLD TRACE PARTNERS, LLC
Facility Address:	1155 TERRA BELLA AVENUE
Facility Address 2:	Not reported
Facility City:	MOUNTAIN VIEW
Facility County:	Not reported
Facility State:	CA
Facility Zip:	94043

H109 **OLD TRACE PARTNERS** **RCRA NonGen / NLR** **1025829452**
WNW **1155 TERRA BELLA** **CAC003009006**
1/8-1/4 **MOUNTAIN VIEW, CA 94043**
0.142 mi.
752 ft. **Site 16 of 17 in cluster H**

Relative: **Lower**
Actual: **40 ft.**

RCRA Listings:

Date Form Received by Agency:	20190405
Handler Name:	Old Trace Partners
Handler Address:	1155 Terra Bella
Handler City,State,Zip:	MOUNTAIN VIEW, CA 94043
EPA ID:	CAC003009006
Contact Name:	JOEL NOBREGA
Contact Address:	297 EL CAMININTO ROAD
Contact City,State,Zip:	CARMEL VALLEY, CA 93924
Contact Telephone:	831-521-3059
Contact Fax:	Not reported
Contact Email:	JOELNOBREGA@COMCAST.NET
Contact Title:	Not reported
EPA Region:	09
Land Type:	Not reported

OLD TRACE PARTNERS (Continued) **1025829452**

Federal Waste Generator Description:		Not a generator, verified
Non-Notifier:		Not reported
Biennial Report Cycle:		Not reported
Accessibility:		Not reported
Active Site Indicator:		Handler Activities
State District Owner:		Not reported
State District:		Not reported
Mailing Address:		297 EL CAMININTO ROAD
Mailing City,State,Zip:		CARMEL VALLEY, CA 93924
Owner Name:	Old Trace Partners	
Owner Type:		Other
Operator Name:	Joel Nobrega	
Operator Type:		Other
Short-Term Generator Activity:		No
Importer Activity:		No
Mixed Waste Generator:		No
Transporter Activity:		No
Transfer Facility Activity:		No
Recycler Activity with Storage:		No
Small Quantity On-Site Burner Exemption:		No
Smelting Melting and Refining Furnace Exemption:		No
Underground Injection Control:		No
Off-Site Waste Receipt:		No
Universal Waste Indicator:		Yes
Universal Waste Destination Facility:		Yes
Federal Universal Waste:		No
Active Site State-Reg Handler:		---
Federal Facility Indicator:		Not reported
Hazardous Secondary Material Indicator:		N
Sub-Part K Indicator:		Not reported
2018 GPRA Permit Baseline:		Not on the Baseline
2018 GPRA Renewals Baseline:		Not on the Baseline
202 GPRA Corrective Action Baseline:		No
Subject to Corrective Action Universe:		No
Non-TSDFs Where RCRA CA has Been Imposed Universe:		No
Corrective Action Priority Ranking:		No NCAPS ranking
Environmental Control Indicator:		No
Institutional Control Indicator:		No
Human Exposure Controls Indicator:		N/A
Groundwater Controls Indicator:		N/A
Significant Non-Complier Universe:		No
Unaddressed Significant Non-Complier Universe:		No
Addressed Significant Non-Complier Universe:		No
Significant Non-Complier With a Compliance Schedule Universe:		No
Financial Assurance Required:		Not reported
Handler Date of Last Change:		20190626
Recognized Trader-Importer:		No
Recognized Trader-Exporter:		No
Importer of Spent Lead Acid Batteries:		No
Exporter of Spent Lead Acid Batteries:		No
Recycler Activity Without Storage:		No
Manifest Broker:		No
Sub-Part P Indicator:		No

Handler - Owner Operator:
Owner/Operator Indicator: Owner

OLD TRACE PARTNERS (Continued) **1025829452**

Owner/Operator Name: OLD TRACE PARTNERS
Legal Status: Other
Date Became Current: Not reported
Date Ended Current: Not reported
Owner/Operator Address: 297 EL CAMININTO ROAD
Owner/Operator City,State,Zip: CARMEL VALLEY, CA 93924
Owner/Operator Telephone: 831-521-3059
Owner/Operator Telephone Ext: Not reported
Owner/Operator Fax: Not reported
Owner/Operator Email: Not reported

Owner/Operator Indicator: Operator
Owner/Operator Name: JOEL NOBREGA
Legal Status: Other
Date Became Current: Not reported
Date Ended Current: Not reported
Owner/Operator Address: 297 EL CAMININTO ROAD
Owner/Operator City,State,Zip: CARMEL VALLEY, CA 93924
Owner/Operator Telephone: 831-521-3059
Owner/Operator Telephone Ext: Not reported
Owner/Operator Fax: Not reported
Owner/Operator Email: Not reported

Historic Generators:
Receive Date: 20190405
Handler Name: OLD TRACE PARTNERS
Federal Waste Generator Description: Not a generator, verified
State District Owner: Not reported
Large Quantity Handler of Universal Waste: No
Recognized Trader Importer: No
Recognized Trader Exporter: No
Spent Lead Acid Battery Importer: No
Spent Lead Acid Battery Exporter: No
Current Record: Yes
Non Storage Recycler Activity: Not reported
Electronic Manifest Broker: Not reported

List of NAICS Codes and Descriptions:
NAICS Code: 56299
NAICS Description: All Other Waste Management Services

Facility Has Received Notices of Violations:
Violations: No Violations Found

Evaluation Action Summary:
Evaluations: No Evaluations Found

H110 **OLD TRACE PARTNERS, LLC** **RCRA NonGen / NLR** **1026163773**
WNW **1155 TERRA BELLA AVENUE** **CAC003063772**
1/8-1/4 **MOUNTAIN VIEW, CA 94043**
0.142 mi.
752 ft. **Site 17 of 17 in cluster H**

Relative: **Lower**
Actual: **40 ft.**

RCRA Listings:

Date Form Received by Agency:		20200420
Handler Name:		Old Trace Partners, Llc
Handler Address:		1155 Terra Bella Avenue
Handler City,State,Zip:		MOUNTAIN VIEW, CA 94043
EPA ID:		CAC003063772
Contact Name:		JERED CHANEY
Contact Address:		120 WESTGATE DRIVE
Contact City,State,Zip:		WATSONVILLE, CA 95076
Contact Telephone:		831-722-3580
Contact Fax:		Not reported
Contact Email:		JERED@WEBER-HAYES.COM
Contact Title:		Not reported
EPA Region:		09
Land Type:		Not reported
Federal Waste Generator Description:		Not a generator, verified
Non-Notifier:		Not reported
Biennial Report Cycle:		Not reported
Accessibility:		Not reported
Active Site Indicator:		Not reported
State District Owner:		Not reported
State District:		Not reported
Mailing Address:		120 WESTGATE DRIVE
Mailing City,State,Zip:		WATSONVILLE, CA 95076
Owner Name:	Old Trace Partners, Llc	
Owner Type:		Other
Operator Name:	Jered Chaney	
Operator Type:		Other
Short-Term Generator Activity:		No
Importer Activity:		No
Mixed Waste Generator:		No
Transporter Activity:		No
Transfer Facility Activity:		No
Recycler Activity with Storage:		No
Small Quantity On-Site Burner Exemption:		No
Smelting Melting and Refining Furnace Exemption:		No
Underground Injection Control:		No
Off-Site Waste Receipt:		No
Universal Waste Indicator:		No
Universal Waste Destination Facility:		No
Federal Universal Waste:		No
Active Site State-Reg Handler:		---
Federal Facility Indicator:		Not reported
Hazardous Secondary Material Indicator:		N
Sub-Part K Indicator:		Not reported
2018 GPRA Permit Baseline:		Not on the Baseline
2018 GPRA Renewals Baseline:		Not on the Baseline
202 GPRA Corrective Action Baseline:		No
Subject to Corrective Action Universe:		No
Non-TSDFs Where RCRA CA has Been Imposed Universe:		No
Corrective Action Priority Ranking:		No NCAPS ranking
Environmental Control Indicator:		No
Institutional Control Indicator:		No

OLD TRACE PARTNERS, LLC (Continued) **1026163773**

Human Exposure Controls Indicator:	N/A
Groundwater Controls Indicator:	N/A
Significant Non-Complier Universe:	No
Unaddressed Significant Non-Complier Universe:	No
Addressed Significant Non-Complier Universe:	No
Significant Non-Complier With a Compliance Schedule Universe:	No
Financial Assurance Required:	Not reported
Handler Date of Last Change:	20200424
Recognized Trader-Importer:	No
Recognized Trader-Exporter:	No
Importer of Spent Lead Acid Batteries:	No
Exporter of Spent Lead Acid Batteries:	No
Recycler Activity Without Storage:	No
Manifest Broker:	No
Sub-Part P Indicator:	No

Handler - Owner Operator:

Owner/Operator Indicator:	Operator
Owner/Operator Name: JERED CHANEY	
Legal Status:	Other
Date Became Current:	Not reported
Date Ended Current:	Not reported
Owner/Operator Address:	120 WESTGATE DRIVE
Owner/Operator City,State,Zip:	WATSONVILLE, CA 95076
Owner/Operator Telephone:	831-722-3580
Owner/Operator Telephone Ext:	Not reported
Owner/Operator Fax:	Not reported
Owner/Operator Email:	Not reported

Owner/Operator Indicator:	Owner
Owner/Operator Name: OLD TRACE PARTNERS, LLC	
Legal Status:	Other
Date Became Current:	Not reported
Date Ended Current:	Not reported
Owner/Operator Address:	419 S. SAN ANTONIO RD. SUITE 212
Owner/Operator City,State,Zip:	LOS ALTOS, CA 94022
Owner/Operator Telephone:	650-559-6500
Owner/Operator Telephone Ext:	Not reported
Owner/Operator Fax:	Not reported
Owner/Operator Email:	Not reported

Historic Generators:

Receive Date:	20200420
Handler Name: OLD TRACE PARTNERS, LLC	
Federal Waste Generator Description:	Not a generator, verified
State District Owner:	Not reported
Large Quantity Handler of Universal Waste:	No
Recognized Trader Importer:	No
Recognized Trader Exporter:	No
Spent Lead Acid Battery Importer:	No
Spent Lead Acid Battery Exporter:	No
Current Record:	Yes
Non Storage Recycler Activity:	Not reported
Electronic Manifest Broker:	Not reported

OLD TRACE PARTNERS, LLC (Continued) **1026163773**

List of NAICS Codes and Descriptions:
NAICS Code: 56299
NAICS Description: All Other Waste Management Services

Facility Has Received Notices of Violations:
Violations: No Violations Found

Evaluation Action Summary:
Evaluations: No Evaluations Found

L111 **CHERALEN VALDEZ** **RCRA NonGen / NLR** **1027465159**
South **859 SAN LUCAS** **E MANIFEST** **CAC003203895**
1/8-1/4 **MOUNTAIN VIEW, CA 94043**
0.153 mi.
807 ft. **Site 3 of 3 in cluster L**

Relative: **Higher**
Actual: **47 ft.**

RCRA Listings:

Date Form Received by Agency:		20221111
Handler Name:		Cheralen Valdez
Handler Address:		859 San Lucas
Handler City,State,Zip:		MOUNTAIN VIEW, CA 94043
EPA ID:		CAC003203895
Contact Name:		CHERALEN VALDEZ
Contact Address:		859 SAN LUCAS
Contact City,State,Zip:		MOUNTAIN VIEW, CA 94043
Contact Telephone:		650-215-0924
Contact Fax:		Not reported
Contact Email:		CHERALEN@GMAIL.COM
Contact Title:		Not reported
EPA Region:		09
Land Type:		Not reported
Federal Waste Generator Description:		Not a generator, verified
Non-Notifier:		Not reported
Biennial Report Cycle:		Not reported
Accessibility:		Not reported
Active Site Indicator:		Not reported
State District Owner:		Not reported
State District:		Not reported
Mailing Address:		859 SAN LUCAS
Mailing City,State,Zip:		MOUNTAIN VIEW, CA 94043
Owner Name:	Cheralen Valdez	
Owner Type:		Other
Operator Name:	Cheralen Valdez	
Operator Type:		Other
Short-Term Generator Activity:		No
Importer Activity:		No
Mixed Waste Generator:		No
Transporter Activity:		No
Transfer Facility Activity:		No
Recycler Activity with Storage:		No
Small Quantity On-Site Burner Exemption:		No
Smelting Melting and Refining Furnace Exemption:		No
Underground Injection Control:		No
Off-Site Waste Receipt:		No
Universal Waste Indicator:		No

CHERALEN VALDEZ (Continued) **1027465159**

Universal Waste Destination Facility:	No
Federal Universal Waste:	No
Active Site State-Reg Handler:	---
Federal Facility Indicator:	Not reported
Hazardous Secondary Material Indicator:	N
Sub-Part K Indicator:	Not reported
2018 GPRA Permit Baseline:	Not on the Baseline
2018 GPRA Renewals Baseline:	Not on the Baseline
202 GPRA Corrective Action Baseline:	No
Subject to Corrective Action Universe:	No
Non-TSDFs Where RCRA CA has Been Imposed Universe:	No
Corrective Action Priority Ranking:	No NCAPS ranking
Environmental Control Indicator:	No
Institutional Control Indicator:	No
Human Exposure Controls Indicator:	N/A
Groundwater Controls Indicator:	N/A
Significant Non-Complier Universe:	No
Unaddressed Significant Non-Complier Universe:	No
Addressed Significant Non-Complier Universe:	No
Significant Non-Complier With a Compliance Schedule Universe:	No
Financial Assurance Required:	Not reported
Handler Date of Last Change:	20221114
Recognized Trader-Importer:	No
Recognized Trader-Exporter:	No
Importer of Spent Lead Acid Batteries:	No
Exporter of Spent Lead Acid Batteries:	No
Recycler Activity Without Storage:	No
Manifest Broker:	No
Sub-Part P Indicator:	No

Handler - Owner Operator:

Owner/Operator Indicator:	Owner
Owner/Operator Name: CHERALEN VALDEZ	
Legal Status:	Other
Date Became Current:	Not reported
Date Ended Current:	Not reported
Owner/Operator Address:	859 SAN LUCAS
Owner/Operator City,State,Zip:	MOUNTAIN VIEW, CA 94043
Owner/Operator Telephone:	650-215-0924
Owner/Operator Telephone Ext:	Not reported
Owner/Operator Fax:	Not reported
Owner/Operator Email:	Not reported

Owner/Operator Indicator:	Operator
Owner/Operator Name: CHERALEN VALDEZ	
Legal Status:	Other
Date Became Current:	Not reported
Date Ended Current:	Not reported
Owner/Operator Address:	859 SAN LUCAS
Owner/Operator City,State,Zip:	MOUNTAIN VIEW, CA 94043
Owner/Operator Telephone:	650-215-0924
Owner/Operator Telephone Ext:	Not reported
Owner/Operator Fax:	Not reported
Owner/Operator Email:	Not reported

CHERALEN VALDEZ (Continued) **1027465159**

Historic Generators:
Receive Date: 20221111
Handler Name: CHERALEN VALDEZ
Federal Waste Generator Description: Not a generator, verified
State District Owner: Not reported
Large Quantity Handler of Universal Waste: No
Recognized Trader Importer: No
Recognized Trader Exporter: No
Spent Lead Acid Battery Importer: No
Spent Lead Acid Battery Exporter: No
Current Record: Yes
Non Storage Recycler Activity: No
Electronic Manifest Broker: No

List of NAICS Codes and Descriptions:
NAICS Code: 56299
NAICS Description: All Other Waste Management Services

Facility Has Received Notices of Violations:
Violations: No Violations Found

Evaluation Action Summary:
Evaluations: No Evaluations Found

E MANIFEST:
Manifest Tracking Number: 023651986JJK
Last Updated Date: 20230216
Shipped Date: 20230130
Received Date: 20230211
Manifest Status: Signed
Submission Type: DataImage5Copy
Origin Type: Web
Generator EPA ID: CAC003203895
Generator Name: Cheralen Valdez
Generator Location Street Number: Not reported
Generator Location Street 1: 859 SAN LUCAS
Generator Location Street 2: Not reported
Generator Location City: MOUNTAIN VIEW
Generator Location State: CA
Generator Location Zip: 94043
Generator Mail Street Number: Not reported
Generator Mail Street 1: 859 SAN LUCAS
Generator Mail Street 2: Not reported
Generator Mail City: MOUNTAIN VIEW
Generator Mail Zip: 94043
Generator Mail State: CA
Generator Contact Company Name: Not reported
Designated Facility EPA ID: CAL000190080
Designated Facility Name: Forward Landfill Inc Disposal
Designated Facility Mail Street Number: 9999
Designated Facility Mail Street 1: Not reported
Designated Facility Mail Street 2: SOUTH AUSTIN ROAD
Designated Facility Mail City: MANTECA
Designated Facility Mail Zip: 95336

CHERALEN VALDEZ (Continued) **1027465159**

Designated Facility Mail State:	CA
Designated Facility Location Street Number:	9999
Designated Facility Location Street 1:	SOUTH AUSTIN ROAD
Designated Facility Location Street 2:	Not reported
Designated Facility Location City:	MANTECA
Designated Facility Location Zip:	95366
Designated Facility Location State:	CA
Designated Facility Contact Company Name:	Not reported
Manifest Residue Indicator:	N
Rejection Indicator:	N

Transporter:

Manifest Tracking Number:	023651986JJK
Transporter Line Number:	1
Transporter EPA ID:	CAL000160111
Transporter Name:	Alliance Evironmental Group

Manifest Tracking Number:	023651986JJK
Transporter Line Number:	2
Transporter EPA ID:	CAR000049064
Transporter Name:	E C T I

Waste Line:

Manifest Tracking Number:	023651986JJK
Waste Line Number:	1
U.S. DOT Hazardous Indicator:	Y
U.S. DOT ID Number:	NA2212
U.S. DOT Description:	Rq Na2212, Asbestos, 9, Pgiii
Non-Hazardous Waste Description:	Not reported
Number of Containers:	15
Container Type Code:	BA
Container Type Description:	Burlap, cloth, paper, or plastic bags
Waste Quantity:	1
Quantity Unit of Measure Code:	Y
Quantity Unit of Measure Description:	Cubic Yards
Waste Quantity, in Tons:	0.84
Acute Waste Quantity, in Tons:	0
Non-Acute Waste Quantity, in Tons:	0.84
Waste Quantity, in Kilograms:	761.9052
Acute Waste Quantity, in Kilograms:	0
Non-Acute Waste Quantity, in Kilorgrams:	761.9052
Management Method Code:	H132
Management Method Description:	LANDFILL (WITH PRIOR TREATMENT AND/OR STABILIZATION)
Waste Residue Indicator:	N
Quantity Discrepancy Indicator:	N
Waste Type Discrepancy Indicator:	N
Waste Density:	Not reported
Waste Density Unit of Measure Code:	Not reported
Waste Density Unit of Measure Description:	Not reported
Form Code:	Not reported
Form Code Description:	Not reported
Source Code:	Not reported
Source Code Description:	Not reported
Waste Minimization Code:	Not reported
Waste Minimization Code Description:	Not reported
Consent Number:	Not reported

CHERALEN VALDEZ (Continued) **1027465159**

EPA Waste Indicator:	N
Federal Waste Codes:	Not reported
Quantity Haz Kg:	0
Quantity Haz Tons:	0
Quantity Non Haz Kg:	761.9052
Quantity Non Haz Tons:	0.84
State Waste Codes:	CA-151

N112 **775 SAN CARLOS AVE** **RCRA NonGen / NLR** **1026820307**
SSE **775 SAN CARLOS AVE** **E MANIFEST** **CAC003133179**
1/8-1/4 **MOUNTAIN VIEW, CA 94043**
0.161 mi.
850 ft. **Site 1 of 2 in cluster N**

Relative: **Higher**
Actual: **47 ft.**

RCRA Listings:

Date Form Received by Agency:		20210806
Handler Name:		775 San Carlos Ave
Handler Address:		775 San Carlos Ave
Handler City,State,Zip:		MOUNTAIN VIEW, CA 94043
EPA ID:		CAC003133179
Contact Name:		MARTIN SCAIANE
Contact Address:		775 SAN CARLOS AVE
Contact City,State,Zip:		MOUNTAIN VIEW, CA 94043
Contact Telephone:		650-447-6627
Contact Fax:		Not reported
Contact Email:		MSCAIANO@YAHOO.COM
Contact Title:		Not reported
EPA Region:		09
Land Type:		Not reported
Federal Waste Generator Description:		Not a generator, verified
Non-Notifier:		Not reported
Biennial Report Cycle:		Not reported
Accessibility:		Not reported
Active Site Indicator:		Not reported
State District Owner:		Not reported
State District:		Not reported
Mailing Address:		775 SAN CARLOS AVE
Mailing City,State,Zip:		MOUNTAIN VIEW, CA 94043
Owner Name:	Martin Scaiane	
Owner Type:		Other
Operator Name:	Martin Scaiane	
Operator Type:		Other
Short-Term Generator Activity:		No
Importer Activity:		No
Mixed Waste Generator:		No
Transporter Activity:		No
Transfer Facility Activity:		No
Recycler Activity with Storage:		No
Small Quantity On-Site Burner Exemption:		No
Smelting Melting and Refining Furnace Exemption:		No
Underground Injection Control:		No
Off-Site Waste Receipt:		No
Universal Waste Indicator:		No
Universal Waste Destination Facility:		No
Federal Universal Waste:		No
Active Site State-Reg Handler:		---
Federal Facility Indicator:		Not reported
Hazardous Secondary Material Indicator:		N

775 SAN CARLOS AVE (Continued) **1026820307**

Sub-Part K Indicator:	Not reported
2018 GPRA Permit Baseline:	Not on the Baseline
2018 GPRA Renewals Baseline:	Not on the Baseline
202 GPRA Corrective Action Baseline:	No
Subject to Corrective Action Universe:	No
Non-TSDFs Where RCRA CA has Been Imposed Universe:	No
Corrective Action Priority Ranking:	No NCAPS ranking
Environmental Control Indicator:	No
Institutional Control Indicator:	No
Human Exposure Controls Indicator:	N/A
Groundwater Controls Indicator:	N/A
Significant Non-Complier Universe:	No
Unaddressed Significant Non-Complier Universe:	No
Addressed Significant Non-Complier Universe:	No
Significant Non-Complier With a Compliance Schedule Universe:	No
Financial Assurance Required:	Not reported
Handler Date of Last Change:	20241211
Recognized Trader-Importer:	No
Recognized Trader-Exporter:	No
Importer of Spent Lead Acid Batteries:	No
Exporter of Spent Lead Acid Batteries:	No
Recycler Activity Without Storage:	No
Manifest Broker:	No
Sub-Part P Indicator:	No

Handler - Owner Operator:

Owner/Operator Indicator:	Operator
Owner/Operator Name: MARTIN SCAIANE	
Legal Status:	Other
Date Became Current:	Not reported
Date Ended Current:	Not reported
Owner/Operator Address:	775 SAN CARLOS AVE
Owner/Operator City,State,Zip:	MOUNTAIN VIEW, CA 94043
Owner/Operator Telephone:	650-447-6627
Owner/Operator Telephone Ext:	Not reported
Owner/Operator Fax:	Not reported
Owner/Operator Email:	Not reported

Owner/Operator Indicator:	Owner
Owner/Operator Name: MARTIN SCAIANE	
Legal Status:	Other
Date Became Current:	Not reported
Date Ended Current:	Not reported
Owner/Operator Address:	775 SAN CARLOS AVE
Owner/Operator City,State,Zip:	MOUNTAIN VIEW, CA 94043
Owner/Operator Telephone:	650-447-6627
Owner/Operator Telephone Ext:	Not reported
Owner/Operator Fax:	Not reported
Owner/Operator Email:	Not reported

Historic Generators:

Receive Date:	20210806
Handler Name: 775 SAN CARLOS AVE	
Federal Waste Generator Description:	Not a generator, verified
State District Owner:	Not reported

775 SAN CARLOS AVE (Continued) **1026820307**

Large Quantity Handler of Universal Waste:	No
Recognized Trader Importer:	No
Recognized Trader Exporter:	No
Spent Lead Acid Battery Importer:	No
Spent Lead Acid Battery Exporter:	No
Current Record:	Yes
Non Storage Recycler Activity:	No
Electronic Manifest Broker:	No

List of NAICS Codes and Descriptions:

NAICS Code:	56299
NAICS Description:	All Other Waste Management Services

Facility Has Received Notices of Violations:

Violations:	No Violations Found

Evaluation Action Summary:

Evaluations:	No Evaluations Found

E MANIFEST:

Manifest Tracking Number:	023159135JJK
Last Updated Date:	20210908
Shipped Date:	20210809
Received Date:	20210812
Manifest Status:	Signed
Submission Type:	DataImage5Copy
Origin Type:	Service
Generator EPA ID:	CAC003133179
Generator Name:	Martin Scaiane
Generator Location Street Number:	Not reported
Generator Location Street 1:	775 SAN CARLOS AVE
Generator Location Street 2:	Not reported
Generator Location City:	MOUNTAIN VIEW
Generator Location State:	CA
Generator Location Zip:	94043
Generator Mail Street Number:	Not reported
Generator Mail Street 1:	775 SAN CARLOS AVE
Generator Mail Street 2:	Not reported
Generator Mail City:	MOUNTAIN VIEW
Generator Mail Zip:	94043
Generator Mail State:	CA
Generator Contact Company Name:	Not reported
Designated Facility EPA ID:	CAD981382732
Designated Facility Name:	Altamont Landfill & Resource Recovery Facility
Designated Facility Mail Street Number:	10840
Designated Facility Mail Street 1:	Not reported
Designated Facility Mail Street 2:	ALTAMONT PASS RD
Designated Facility Mail City:	LIVERMORE
Designated Facility Mail Zip:	94551
Designated Facility Mail State:	CA
Designated Facility Location Street Number:	10840
Designated Facility Location Street 1:	ALTAMONT PASS RD
Designated Facility Location Street 2:	Not reported
Designated Facility Location City:	LIVERMORE

775 SAN CARLOS AVE (Continued) **1026820307**

Designated Facility Location Zip: 94551
Designated Facility Location State: CA
Designated Facility Contact Company Name: Not reported
Manifest Residue Indicator: N
Rejection Indicator: N

Transporter:
Manifest Tracking Number: 023159135JJK
Transporter Line Number: 1
Transporter EPA ID: CAR000049957
Transporter Name: Z Con Specialty Services Inc

Manifest Tracking Number: 023159135JJK
Transporter Line Number: 2
Transporter EPA ID: CAR000272773
Transporter Name: Uni Waste Llc

Waste Line:
Manifest Tracking Number: 023159135JJK
Waste Line Number: 1
U.S. DOT Hazardous Indicator: Y
U.S. DOT ID Number: NA2212
U.S. DOT Description: Na2212, Asbestos, 9, Pg Iii, Rq
Non-Hazardous Waste Description: Not reported
Number of Containers: 3
Container Type Code: BA
Container Type Description: Burlap, cloth, paper, or plastic bags
Waste Quantity: 1
Quantity Unit of Measure Code: Y
Quantity Unit of Measure Description: Cubic Yards
Waste Quantity, in Tons: 0.84
Acute Waste Quantity, in Tons: 0
Non-Acute Waste Quantity, in Tons: 0.84
Waste Quantity, in Kilograms: 761.9052
Acute Waste Quantity, in Kilograms: 0
Non-Acute Waste Quantity, in Kilorgrams: 761.9052
Management Method Code: H132
Management Method Description: LANDFILL (WITH PRIOR TREATMENT AND/OR STABILIZATION)
Waste Residue Indicator: N
Quantity Discrepancy Indicator: N
Waste Type Discrepancy Indicator: N
Waste Density: Not reported
Waste Density Unit of Measure Code: Not reported
Waste Density Unit of Measure Description: Not reported
Form Code: Not reported
Form Code Description: Not reported
Source Code: Not reported
Source Code Description: Not reported
Waste Minimization Code: Not reported
Waste Minimization Code Description: Not reported
Consent Number: Not reported
EPA Waste Indicator: N
Federal Waste Codes: Not reported
Quantity Haz Kg: 0
Quantity Haz Tons: 0
Quantity Non Haz Kg: 761.9052

775 SAN CARLOS AVE (Continued) **1026820307**

Quantity Non Haz Tons: 0.84
State Waste Codes: CA-151

113
SE
1/8-1/4
0.170 mi.
895 ft.

JO ANN KIKUCHI
748 SAN CARLOS AVENUE
MOUNTAIN VIEW, CA 94043

RCRA NonGen / NLR **1027680016**
E MANIFEST **CAC003221695**

Relative:
Higher

Actual:
46 ft.

RCRA Listings:

Date Form Received by Agency:		20230309
Handler Name:		Jo Ann Kikuchi
Handler Address:		748 San Carlos Avenue
Handler City,State,Zip:		MOUNTAIN VIEW, CA 94043
EPA ID:		CAC003221695
Contact Name:		JO ANN KIKUCHI
Contact Address:		748 SAN CARLOS AVENUE
Contact City,State,Zip:		MOUNTAIN VIEW, CA 94043
Contact Telephone:		650-283-9864
Contact Fax:		Not reported
Contact Email:		CHELSEY@ENV-REM.COM
Contact Title:		Not reported
EPA Region:		09
Land Type:		Not reported
Federal Waste Generator Description:		Not a generator, verified
Non-Notifier:		Not reported
Biennial Report Cycle:		Not reported
Accessibility:		Not reported
Active Site Indicator:		Not reported
State District Owner:		Not reported
State District:		Not reported
Mailing Address:		748 SAN CARLOS AVENUE
Mailing City,State,Zip:		MOUNTAIN VIEW, CA 94043
Owner Name:	Jo Ann Kikuchi	
Owner Type:		Other
Operator Name:	Jo Ann Kikuchi	
Operator Type:		Other
Short-Term Generator Activity:		No
Importer Activity:		No
Mixed Waste Generator:		No
Transporter Activity:		No
Transfer Facility Activity:		No
Recycler Activity with Storage:		No
Small Quantity On-Site Burner Exemption:		No
Smelting Melting and Refining Furnace Exemption:		No
Underground Injection Control:		No
Off-Site Waste Receipt:		No
Universal Waste Indicator:		No
Universal Waste Destination Facility:		No
Federal Universal Waste:		No
Active Site State-Reg Handler:		---
Federal Facility Indicator:		Not reported
Hazardous Secondary Material Indicator:		N
Sub-Part K Indicator:		Not reported
2018 GPRA Permit Baseline:		Not on the Baseline
2018 GPRA Renewals Baseline:		Not on the Baseline
202 GPRA Corrective Action Baseline:		No
Subject to Corrective Action Universe:		No

JO ANN KIKUCHI (Continued) **1027680016**

Non-TSDFs Where RCRA CA has Been Imposed Universe:	No
Corrective Action Priority Ranking:	No NCAPS ranking
Environmental Control Indicator:	No
Institutional Control Indicator:	No
Human Exposure Controls Indicator:	N/A
Groundwater Controls Indicator:	N/A
Significant Non-Complier Universe:	No
Unaddressed Significant Non-Complier Universe:	No
Addressed Significant Non-Complier Universe:	No
Significant Non-Complier With a Compliance Schedule Universe:	No
Financial Assurance Required:	Not reported
Handler Date of Last Change:	20230309
Recognized Trader-Importer:	No
Recognized Trader-Exporter:	No
Importer of Spent Lead Acid Batteries:	No
Exporter of Spent Lead Acid Batteries:	No
Recycler Activity Without Storage:	No
Manifest Broker:	No
Sub-Part P Indicator:	No

Handler - Owner Operator:

Owner/Operator Indicator:	Owner
Owner/Operator Name: JO ANN KIKUCHI	
Legal Status:	Other
Date Became Current:	Not reported
Date Ended Current:	Not reported
Owner/Operator Address:	748 SAN CARLOS AVENUE
Owner/Operator City,State,Zip:	MOUNTAIN VIEW, CA 94043
Owner/Operator Telephone:	650-283-9864
Owner/Operator Telephone Ext:	Not reported
Owner/Operator Fax:	Not reported
Owner/Operator Email:	Not reported

Owner/Operator Indicator:	Operator
Owner/Operator Name: JO ANN KIKUCHI	
Legal Status:	Other
Date Became Current:	Not reported
Date Ended Current:	Not reported
Owner/Operator Address:	748 SAN CARLOS AVENUE
Owner/Operator City,State,Zip:	MOUNTAIN VIEW, CA 94043
Owner/Operator Telephone:	650-283-9864
Owner/Operator Telephone Ext:	Not reported
Owner/Operator Fax:	Not reported
Owner/Operator Email:	Not reported

Historic Generators:

Receive Date:	20230309
Handler Name: JO ANN KIKUCHI	
Federal Waste Generator Description:	Not a generator, verified
State District Owner:	Not reported
Large Quantity Handler of Universal Waste:	No
Recognized Trader Importer:	No
Recognized Trader Exporter:	No
Spent Lead Acid Battery Importer:	No
Spent Lead Acid Battery Exporter:	No

JO ANN KIKUCHI (Continued) **1027680016**

Current Record: Yes
Non Storage Recycler Activity: No
Electronic Manifest Broker: No

List of NAICS Codes and Descriptions:
NAICS Code: 56299
NAICS Description: All Other Waste Management Services

Facility Has Received Notices of Violations:
Violations: No Violations Found

Evaluation Action Summary:
Evaluations: No Evaluations Found

E MANIFEST:

Manifest Tracking Number:	000428577DAT
Last Updated Date:	20230310
Shipped Date:	20230106
Received Date:	20230110
Manifest Status:	Signed
Submission Type:	DataImage5Copy
Origin Type:	Service
Generator EPA ID:	CAC003221695
Generator Name:	Jo Ann Kikuchi
Generator Location Street Number:	Not reported
Generator Location Street 1:	748 SAN CARLOS AVENUE
Generator Location Street 2:	Not reported
Generator Location City:	MOUNTAIN VIEW
Generator Location State:	CA
Generator Location Zip:	94043
Generator Mail Street Number:	Not reported
Generator Mail Street 1:	748 SAN CARLOS AVENUE
Generator Mail Street 2:	Not reported
Generator Mail City:	MOUNTAIN VIEW
Generator Mail Zip:	94043
Generator Mail State:	CA
Generator Contact Company Name:	Not reported
Designated Facility EPA ID:	CAD981382732
Designated Facility Name:	Not reported
Designated Facility Mail Street Number:	10840
Designated Facility Mail Street 1:	Not reported
Designated Facility Mail Street 2:	ALTAMONT PASS RD
Designated Facility Mail City:	LIVERMORE
Designated Facility Mail Zip:	94551
Designated Facility Mail State:	CA
Designated Facility Location Street Number:	10840
Designated Facility Location Street 1:	ALTAMONT PASS RD
Designated Facility Location Street 2:	Not reported
Designated Facility Location City:	LIVERMORE
Designated Facility Location Zip:	94551
Designated Facility Location State:	CA
Designated Facility Contact Company Name:	Altamont Landfill & Resource Recovery Facility
Manifest Residue Indicator:	N
Rejection Indicator:	N

JO ANN KIKUCHI (Continued) **1027680016**

Transporter:
Manifest Tracking Number: 000428577DAT
Transporter Line Number: 1
Transporter EPA ID: CAL000371038
Transporter Name: Environmental Remedies Inc

Manifest Tracking Number: 000428577DAT
Transporter Line Number: 2
Transporter EPA ID: CAR000070540
Transporter Name: Advanced Chemical Transport Inc. Dba Actenviro

Waste Line:
Manifest Tracking Number: 000428577DAT
Waste Line Number: 1
U.S. DOT Hazardous Indicator: Y
U.S. DOT ID Number: NA2212
U.S. DOT Description: Na2212, Asbestos, 9, Pg Iii, Rq (Asbestos)
Non-Hazardous Waste Description: Not reported
Number of Containers: 3
Container Type Code: BA
Container Type Description: Burlap, cloth, paper, or plastic bags
Waste Quantity: 1
Quantity Unit of Measure Code: Y
Quantity Unit of Measure Description: Cubic Yards
Waste Quantity, in Tons: 0.84
Acute Waste Quantity, in Tons: 0
Non-Acute Waste Quantity, in Tons: 0.84
Waste Quantity, in Kilograms: 761.9052
Acute Waste Quantity, in Kilograms: 0
Non-Acute Waste Quantity, in Kilorgrams: 761.9052
Management Method Code: H132
Management Method Description: LANDFILL (WITH PRIOR TREATMENT AND/OR STABILIZATION)
Waste Residue Indicator: N
Quantity Discrepancy Indicator: N
Waste Type Discrepancy Indicator: N
Waste Density: Not reported
Waste Density Unit of Measure Code: Not reported
Waste Density Unit of Measure Description: Not reported
Form Code: Not reported
Form Code Description: Not reported
Source Code: Not reported
Source Code Description: Not reported
Waste Minimization Code: Not reported
Waste Minimization Code Description: Not reported
Consent Number: Not reported
EPA Waste Indicator: N
Federal Waste Codes: Not reported
Quantity Haz Kg: 0
Quantity Haz Tons: 0
Quantity Non Haz Kg: 761.9052
Quantity Non Haz Tons: 0.84
State Waste Codes: CA-151

O114 **OLD TRACE PARTNERS** **E MANIFEST** **1032220983**
WNW **1175 & 1185 TERRA BELLA** **N/A**
1/8-1/4 **MOUNTAIN VIEW, CA 94043**
0.177 mi.
932 ft. **Site 1 of 13 in cluster O**

Relative:
Lower

Actual:
39 ft.

E MANIFEST:

Manifest Tracking Number:	008361636FLE
Last Updated Date:	20200224
Shipped Date:	20200214
Received Date:	20200214
Manifest Status:	Signed
Submission Type:	DataImage5Copy
Origin Type:	Web
Generator EPA ID:	CAC003051965
Generator Name:	Old Trace Partners
Generator Location Street Number:	Not reported
Generator Location Street 1:	1175 & 1185 TERRA BELLA
Generator Location Street 2:	Not reported
Generator Location City:	MOUNTAIN VIEW
Generator Location State:	CA
Generator Location Zip:	94043
Generator Mail Street Number:	Not reported
Generator Mail Street 1:	297 EL CAMINITO ROAD
Generator Mail Street 2:	Not reported
Generator Mail City:	CARMEL VALLEY
Generator Mail Zip:	93924
Generator Mail State:	CA
Generator Contact Company Name:	Not reported
Designated Facility EPA ID:	CAL000190080
Designated Facility Name:	Forward Landfill Inc Disposal
Designated Facility Mail Street Number:	9999
Designated Facility Mail Street 1:	Not reported
Designated Facility Mail Street 2:	SOUTH AUSTIN ROAD
Designated Facility Mail City:	MANTECA
Designated Facility Mail Zip:	95336
Designated Facility Mail State:	CA
Designated Facility Location Street Number:	9999
Designated Facility Location Street 1:	SOUTH AUSTIN ROAD
Designated Facility Location Street 2:	Not reported
Designated Facility Location City:	MANTECA
Designated Facility Location Zip:	95366
Designated Facility Location State:	CA
Designated Facility Contact Company Name:	Not reported
Manifest Residue Indicator:	N
Rejection Indicator:	N

Transporter:

Manifest Tracking Number:	008361636FLE
Transporter Line Number:	1
Transporter EPA ID:	CAR000263707
Transporter Name:	Professional Asbestos Removel Corp Dba Parc Environmental

Waste Line:

Manifest Tracking Number:	008361636FLE
Waste Line Number:	1
U.S. DOT Hazardous Indicator:	Y
U.S. DOT ID Number:	NA2212

OLD TRACE PARTNERS (Continued) **1032220983**

U.S. DOT Description:	Rq, Na2212, Asbestos, 9, Pgiii (Erg#171)
Non-Hazardous Waste Description:	Not reported
Number of Containers:	1
Container Type Code:	CM
Container Type Description:	Metal boxes, cartons, cases (including roll offs)
Waste Quantity:	20
Quantity Unit of Measure Code:	Y
Quantity Unit of Measure Description:	Cubic Yards
Waste Quantity, in Tons:	16.8
Acute Waste Quantity, in Tons:	0
Non-Acute Waste Quantity, in Tons:	16.8
Waste Quantity, in Kilograms:	15238.104
Acute Waste Quantity, in Kilograms:	0
Non-Acute Waste Quantity, in Kilorgrams:	15238.104
Management Method Code:	H132
Management Method Description:	LANDFILL (WITH PRIOR TREATMENT AND/OR STABILIZATION)
Waste Residue Indicator:	N
Quantity Discrepancy Indicator:	N
Waste Type Discrepancy Indicator:	N
Waste Density:	Not reported
Waste Density Unit of Measure Code:	Not reported
Waste Density Unit of Measure Description:	Not reported
Form Code:	Not reported
Form Code Description:	Not reported
Source Code:	Not reported
Source Code Description:	Not reported
Waste Minimization Code:	Not reported
Waste Minimization Code Description:	Not reported
Consent Number:	Not reported
EPA Waste Indicator:	N
Federal Waste Codes:	Not reported
Quantity Haz Kg:	0
Quantity Haz Tons:	0
Quantity Non Haz Kg:	15238.104
Quantity Non Haz Tons:	16.8
State Waste Codes:	CA-151

O115 **OLD TRACE PARTNERS** **RCRA NonGen / NLR** **1026045534**
WNW **1175 & 1185 TERRA BELLA** **CAC003051965**
1/8-1/4 **MOUNTAIN VIEW, CA 94043**
0.177 mi.
932 ft. **Site 2 of 13 in cluster O**

Relative: **Lower**

Actual: **39 ft.**

RCRA Listings:

Date Form Received by Agency:	20200120
Handler Name:	Old Trace Partners
Handler Address:	1175 & 1185 Terra Bella
Handler City,State,Zip:	MOUNTAIN VIEW, CA 94043
EPA ID:	CAC003051965
Contact Name:	JOEL NOBREGA
Contact Address:	297 EL CAMINITO ROAD
Contact City,State,Zip:	CARMEL VALLEY, CA 93924
Contact Telephone:	831-152-1305
Contact Fax:	Not reported
Contact Email:	JOELNOBREGA@COMCAST.NET
Contact Title:	Not reported
EPA Region:	09
Land Type:	Not reported

OLD TRACE PARTNERS (Continued) **1026045534**

Federal Waste Generator Description:		Not a generator, verified
Non-Notifier:		Not reported
Biennial Report Cycle:		Not reported
Accessibility:		Not reported
Active Site Indicator:		Not reported
State District Owner:		Not reported
State District:		Not reported
Mailing Address:		297 EL CAMINITO ROAD
Mailing City,State,Zip:		CARMEL VALLEY, CA 93924
Owner Name:	Old Trace Partners	
Owner Type:		Other
Operator Name:	Joel Nobrega	
Operator Type:		Other
Short-Term Generator Activity:		No
Importer Activity:		No
Mixed Waste Generator:		No
Transporter Activity:		No
Transfer Facility Activity:		No
Recycler Activity with Storage:		No
Small Quantity On-Site Burner Exemption:		No
Smelting Melting and Refining Furnace Exemption:		No
Underground Injection Control:		No
Off-Site Waste Receipt:		No
Universal Waste Indicator:		No
Universal Waste Destination Facility:		No
Federal Universal Waste:		No
Active Site State-Reg Handler:		---
Federal Facility Indicator:		Not reported
Hazardous Secondary Material Indicator:		N
Sub-Part K Indicator:		Not reported
2018 GPRA Permit Baseline:		Not on the Baseline
2018 GPRA Renewals Baseline:		Not on the Baseline
202 GPRA Corrective Action Baseline:		No
Subject to Corrective Action Universe:		No
Non-TSDFs Where RCRA CA has Been Imposed Universe:		No
Corrective Action Priority Ranking:		No NCAPS ranking
Environmental Control Indicator:		No
Institutional Control Indicator:		No
Human Exposure Controls Indicator:		N/A
Groundwater Controls Indicator:		N/A
Significant Non-Complier Universe:		No
Unaddressed Significant Non-Complier Universe:		No
Addressed Significant Non-Complier Universe:		No
Significant Non-Complier With a Compliance Schedule Universe:		No
Financial Assurance Required:		Not reported
Handler Date of Last Change:		20200210
Recognized Trader-Importer:		No
Recognized Trader-Exporter:		No
Importer of Spent Lead Acid Batteries:		No
Exporter of Spent Lead Acid Batteries:		No
Recycler Activity Without Storage:		No
Manifest Broker:		No
Sub-Part P Indicator:		No

Handler - Owner Operator:
Owner/Operator Indicator: Owner

OLD TRACE PARTNERS (Continued) **1026045534**

Owner/Operator Name: OLD TRACE PARTNERS
Legal Status: Other
Date Became Current: Not reported
Date Ended Current: Not reported
Owner/Operator Address: 297 EL CAMINITO ROAD
Owner/Operator City,State,Zip: CARMEL VALLEY, CA 93924
Owner/Operator Telephone: 831-521-3059
Owner/Operator Telephone Ext: Not reported
Owner/Operator Fax: Not reported
Owner/Operator Email: Not reported

Owner/Operator Indicator: Operator
Owner/Operator Name: JOEL NOBREGA
Legal Status: Other
Date Became Current: Not reported
Date Ended Current: Not reported
Owner/Operator Address: 297 EL CAMINITO ROAD
Owner/Operator City,State,Zip: CARMEL VALLEY, CA 93924
Owner/Operator Telephone: 831-152-1305
Owner/Operator Telephone Ext: Not reported
Owner/Operator Fax: Not reported
Owner/Operator Email: Not reported

Historic Generators:
Receive Date: 20200120
Handler Name: OLD TRACE PARTNERS
Federal Waste Generator Description: Not a generator, verified
State District Owner: Not reported
Large Quantity Handler of Universal Waste: No
Recognized Trader Importer: No
Recognized Trader Exporter: No
Spent Lead Acid Battery Importer: No
Spent Lead Acid Battery Exporter: No
Current Record: Yes
Non Storage Recycler Activity: Not reported
Electronic Manifest Broker: Not reported

List of NAICS Codes and Descriptions:
NAICS Code: 56299
NAICS Description: All Other Waste Management Services

Facility Has Received Notices of Violations:
Violations: No Violations Found

Evaluation Action Summary:
Evaluations: No Evaluations Found

O116 **SHIPPEN PROPERTY** **CA LUST** **S103723196**
WNW **1175 TERRA BELLA** **CA HIST LUST** **N/A**
1/8-1/4 **MOUNTAIN VIEW, CA 94043** **CA Cortese**
0.177 mi. **CA HIST CORTESE**
932 ft. **Site 3 of 13 in cluster O** **CA CERS**

Relative:
Lower

Actual:
39 ft.

LUST:

Name:	SHIPPEN PROPERTY
Address:	1175 TERRA BELLA
City,State,Zip:	MOUNTAIN VIEW, CA 94043
Lead Agency:	SANTA CLARA COUNTY LOP
Case Type:	LUST Cleanup Site

Geo Track:

Global Id:	T0608502131
Latitude:	37.408247
Longitude:	-122.077099
Status:	Completed - Case Closed
Status Date:	07/17/2001
Case Worker:	DEH
RB Case Number:	Not reported
Local Agency:	SANTA CLARA COUNTY LOP
File Location:	All Files are on GeoTracker or in the Local Agency Database
Local Case Number:	Not reported
Potential Media Affect:	Other Groundwater (uses other than drinking water)
Potential Contaminants of Concern:	Gasoline
EPA Region:	9
Coordinate Source:	Google Geocode
Cuf Case:	Not reported
Quantity Released Gallons:	Not reported
Begin Date:	08/13/1998
Leak Reported Date:	09/23/1998
How Discovered:	Not reported
How Discovered Description:	Not reported
Discharge Source:	Not reported
Discharge Cause:	Not reported
Stop Method:	Not reported
Stop Description:	Not reported
No Further Action Date:	07/17/2001
CA Water Watershed Name:	Santa Clara - Palo Alto (205.50)
Dwr Groundwater Subbasin Name:	Santa Clara Valley - Santa Clara (2-009.02)
Disadvantaged Community:	Not reported
CA Enviroscreen 3 Score:	31-35%
CA Enviroscreen 4 Score:	15-20%
Military DOD Site:	No
Facility Project Subtype:	Not reported
RWQCB Region:	SAN FRANCISCO BAY RWQCB (REGION 2)
Site History:	Not reported

LUST:

Global Id:	T0608502131
Contact Type:	Local Agency Caseworker - Primary Caseworker
Contact Name:	DEH CASEWORKER
Organization Name:	SANTA CLARA COUNTY LOP
Address:	1555 Berger Drive, Suite 300
City:	SAN JOSE
Email:	dehweb@deh.sccgov.org
Phone Number:	4089183400

Global Id:	T0608502131

SHIPPEN PROPERTY (Continued) **S103723196**

Contact Type: Regional Board Caseworker
Contact Name: Regional Water Board
Organization Name: SAN FRANCISCO BAY RWQCB (REGION 2)
Address: 1515 CLAY ST SUITE 1400
City: OAKLAND
Email: Not reported
Phone Number: Not reported

LUST:

Global Id: T0608502131
Action Type: ENFORCEMENT
Date: 07/17/2001
Action: Closure/No Further Action Letter

Global Id: T0608502131
Action Type: RESPONSE
Date: 05/24/2000
Action: Verbal Communication

Global Id: T0608502131
Action Type: RESPONSE
Date: 05/10/2001
Action: Correspondence

Global Id: T0608502131
Action Type: RESPONSE
Date: 08/22/1998
Action: Tank Removal Report / UST Sampling Report

Global Id: T0608502131
Action Type: RESPONSE
Date: 03/06/2001
Action: Monitoring Report - Quarterly

Global Id: T0608502131
Action Type: RESPONSE
Date: 01/04/2001
Action: Other Report / Document

Global Id: T0608502131
Action Type: RESPONSE
Date: 01/21/1999
Action: Correspondence

Global Id: T0608502131
Action Type: RESPONSE
Date: 09/23/1998
Action: Unauthorized Release Form

Global Id: T0608502131
Action Type: RESPONSE
Date: 07/19/2000
Action: Soil and Water Investigation Workplan

Global Id: T0608502131
Action Type: RESPONSE
Date: 05/10/2001

SHIPPEN PROPERTY (Continued) **S103723196**

Action: Other Report / Document

Global Id: T0608502131
Action Type: ENFORCEMENT
Date: 04/05/2001
Action: Staff Letter - #30793

Global Id: T0608502131
Action Type: ENFORCEMENT
Date: 06/01/2000
Action: Staff Letter - #30790

Global Id: T0608502131
Action Type: Other
Date: 09/23/1998
Action: Leak Reported

LUST:
Global Id: T0608502131
Status: Open - Case Begin Date
Status Date: 08/13/1998

Global Id: T0608502131
Status: Open - Site Assessment
Status Date: 08/13/1998

Global Id: T0608502131
Status: Open - Site Assessment
Status Date: 09/10/1998

Global Id: T0608502131
Status: Completed - Case Closed
Status Date: 07/17/2001

LUST REG 2:
Region: 2
Facility Id: Not reported
Facility Status: Case Closed
Case Number: 06S2W15M03f
How Discovered: Not reported
Leak Cause: Not reported
Leak Source: Not reported
Date Leak Confirmed: Not reported
Oversight Program: LUST
Prelim. Site Assesment Wokplan Submitted: Not reported
Preliminary Site Assesment Began: 8/13/1998
Pollution Characterization Began: 9/10/1998
Pollution Remediation Plan Submitted: Not reported
Date Remediation Action Underway: Not reported
Date Post Remedial Action Monitoring Began: Not reported

LUST SANTA CLARA:
Name: SHIPPEN PROPERTY
Address: 1175 TERRA BELLA
City,State,Zip: MOUNTAIN VIEW, CA

SHIPPEN PROPERTY (Continued) **S103723196**

Region: SANTA CLARA
SCVWD ID: 06S2W15M03F
Date Closed: 07/17/2001
EDR Link ID: 06S2W15M03F

HIST LUST SC:
Name: Shippen Property
Address: 1175 Terra Bella
City: Mountain View
Region: SANTA CLARA
Region Code: 2
SCVWD ID: 06S2W15M03
Oversite Agency: SCVWD
Date Listed: 1998-11-02 00:00:00
Closed Date: 2001-07-17 00:00:00

CORTESE:
Name: SHIPPEN PROPERTY
Address: 1175 TERRA BELLA
City,State,Zip: MOUNTAIN VIEW, CA 94043
Region: CORTESE
Envirostor Id: Not reported
Global ID: T0608502131
Site/Facility Type: LUST CLEANUP SITE
Cleanup Status: COMPLETED - CASE CLOSED
Status Date: Not reported
Site Code: Not reported
Latitude: Not reported
Longitude: Not reported
Owner: Not reported
Enf Type: Not reported
Swat R: Not reported
Flag: active
Order No: Not reported
Waste Discharge System No: Not reported
Effective Date: Not reported
Region 2: Not reported
WID Id: Not reported
Solid Waste Id No: Not reported
Waste Management Uit Name: Not reported
File Name: Active Open

HIST CORTESE:
edr_fname: SHIPPEN PROPERTY
edr_fadd1: 1175 TERRA BELLA
City,State,Zip: MOUNTAIN VIEW, CA 94043
Region: CORTESE
Facility County Code: 43
Reg By: LTNKA
Reg Id: 43-2319

CERS:
Name: SHIPPEN PROPERTY
Address: 1175 TERRA BELLA
City,State,Zip: MOUNTAIN VIEW, CA 94043

SHIPPEN PROPERTY (Continued) **S103723196**

Site ID: 856461
CERS ID: T0608502131
CERS Description: Leaking Underground Storage Tank Cleanup Site

Affiliation:
Affiliation Type Desc: Regional Board Caseworker
Entity Name: Regional Water Board - SAN FRANCISCO BAY RWQCB (REGION 2)
Entity Title: Not reported
Affiliation Address: 1515 CLAY ST SUITE 1400
Affiliation City: OAKLAND
Affiliation State: CA
Affiliation Country: Not reported
Affiliation Zip: Not reported
Affiliation Phone: ,

Affiliation Type Desc: Local Agency Caseworker
Entity Name: DEH CASEWORKER - SANTA CLARA COUNTY LOP
Entity Title: Not reported
Affiliation Address: 1555 Berger Drive, Suite 300
Affiliation City: SAN JOSE
Affiliation State: CA
Affiliation Country: Not reported
Affiliation Zip: Not reported
Affiliation Phone: 4089183400,

O117 **SHIPPEN PROPERTY** **UST FINDER RELEASE** **1029107140**
WNW **1175 TERRA BELLA** **N/A**
1/8-1/4 **MOUNTAIN VIEW, CA 94043**
0.177 mi.
932 ft. **Site 4 of 13 in cluster O**

Relative: **Lower**
Actual: **39 ft.**

UST FINDER RELEASE:
Object ID: 43951
Facility ID: Not reported
Lust ID: CAT0608502131
Name: SHIPPEN PROPERTY
Address: 1175 TERRA BELLA
City,State,Zip: MOUNTAIN VIEW, CA 94043
Address Match Type: PointAddress
Reported Date: Not reported
Status: No Further Action
Substance: Not reported
Population within 1500ft: 992
Domestic Wells within 1500ft: 1
Land Use: Developed, Medium Intensity
Within SPA: No
SPA PWS Facility ID: Not reported
SPA Water Type: Not reported
SPA Facility Type: Not reported
SPA HUC12: Not reported
Within WHPA: Yes
WHPA PWS Facility ID: CA4310001_22327
WHPA Water Type: GW - Ground water
WHPA Facility Type: WL - Well
WHPA HUC12: 180500030406
Within 100yr Floodplain: No
Tribe: Not reported

SHIPPEN PROPERTY (Continued) **1029107140**

EPA Region:	9
NFA Letter 1:	Not reported
NFA Letter 2:	Not reported
NFA Letter 3:	Not reported
NFA Letter 4:	Not reported
Closed With Residual Contaminate:	Not reported
Coordinate Source:	Geocode
X Coord:	-122.07712
Y Coord:	37.4084300000001
Latitude:	37.40843
Longitude:	-122.077119999999

O118 **RITA MEDICAL SYSTEMS INC** **CA CUPA Listings** **S121472566**
West **967 N SHORELINE BL** **N/A**
1/8-1/4 **MOUNTAIN VIEW, CA 94043**
0.181 mi.
956 ft. **Site 5 of 13 in cluster O**

Relative: CUPA SANTA CLARA:
Lower

Name:	RITA MEDICAL SYSTEMS INC
Address:	967 N SHORELINE BL
City,State,Zip:	MOUNTAIN VIEW, CA 94043
Region:	SANTA CLARA
Telephone:	6503143400
UDF Email:	Not reported
PE#:	2205
Program Description:	GENERATES 100 KG TO < 5 TONS/YEAR
Program Identifier:	DEH PERMIT-HAZ WASTE GENERATOR PROGRAM
Latitude:	37.407975
Longitude:	-122.077915
Record ID:	PR0371515
Facility ID:	FA0254652

Actual:
40 ft.

O119 **INTRA PACE INC** **CA CUPA Listings** **S121473952**
West **967 N SHORELINE BL** **N/A**
1/8-1/4 **MOUNTAIN VIEW, CA 94040**
0.181 mi.
956 ft. **Site 6 of 13 in cluster O**

Relative: CUPA SANTA CLARA:
Lower

Name:	INTRA PACE INC
Address:	967 N SHORELINE BL
City,State,Zip:	MOUNTAIN VIEW, CA 94040
Region:	SANTA CLARA
Telephone:	6503164065
UDF Email:	Not reported
PE#:	2240
Program Description:	GENERATES < 10 GAL/YR
Program Identifier:	DEH PERMIT-HAZ WASTE GENERATOR PROGRAM
Latitude:	37.407975
Longitude:	-122.077915
Record ID:	PR0383294
Facility ID:	FA0261380

Actual:
40 ft.

O120 **HARRIS BROADCAST MICROWAVE OPR** **RCRA-SQG** **1000362638**
West **967 STIERLIN RD** **FINDS** **CAD981369150**
1/8-1/4 **MOUNTAIN VIEW, CA 94043** **ECHO**
0.181 mi.
956 ft. **Site 7 of 13 in cluster O**

Relative: **Lower**

Actual: **40 ft.**

RCRA Listings:

Date Form Received by Agency:		19960901
Handler Name:		Harris Broadcast Microwave Opr
Handler Address:		Stierlin Rd
Handler City,State,Zip:		MOUNTAIN VIEW, CA 94043
EPA ID:		CAD981369150
Contact Name:		Not reported
Contact Address:		Not reported
Contact City,State,Zip:		Not reported
Contact Telephone:		Not reported
Contact Fax:		Not reported
Contact Email:		Not reported
Contact Title:		Not reported
EPA Region:		09
Land Type:		Not reported
Federal Waste Generator Description:		Small Quantity Generator
Non-Notifier:		Not reported
Biennial Report Cycle:		Not reported
Accessibility:		Not reported
Active Site Indicator:		Handler Activities
State District Owner:		Ca
State District:		2
Mailing Address:		STIERLIN RD
Mailing City,State,Zip:		MOUNTAIN VIEW, CA 94043
Owner Name:	Vance M Brown & Sons, Inc	
Owner Type:		Private
Operator Name:	Not Required	
Operator Type:		Private
Short-Term Generator Activity:		No
Importer Activity:		No
Mixed Waste Generator:		No
Transporter Activity:		No
Transfer Facility Activity:		No
Recycler Activity with Storage:		No
Small Quantity On-Site Burner Exemption:		No
Smelting Melting and Refining Furnace Exemption:		No
Underground Injection Control:		No
Off-Site Waste Receipt:		No
Universal Waste Indicator:		No
Universal Waste Destination Facility:		No
Federal Universal Waste:		No
Active Site State-Reg Handler:		---
Federal Facility Indicator:		Not reported
Hazardous Secondary Material Indicator:		N
Sub-Part K Indicator:		Not reported
2018 GPRA Permit Baseline:		Not on the Baseline
2018 GPRA Renewals Baseline:		Not on the Baseline
202 GPRA Corrective Action Baseline:		No
Subject to Corrective Action Universe:		No
Non-TSDFs Where RCRA CA has Been Imposed Universe:		No
Corrective Action Priority Ranking:		No NCAPS ranking
Environmental Control Indicator:		No
Institutional Control Indicator:		No

HARRIS BROADCAST MICROWAVE OPR (Continued) **1000362638**

Human Exposure Controls Indicator:	N/A
Groundwater Controls Indicator:	N/A
Significant Non-Complier Universe:	No
Unaddressed Significant Non-Complier Universe:	No
Addressed Significant Non-Complier Universe:	No
Significant Non-Complier With a Compliance Schedule Universe:	No
Financial Assurance Required:	Not reported
Handler Date of Last Change:	20000915
Recognized Trader-Importer:	No
Recognized Trader-Exporter:	No
Importer of Spent Lead Acid Batteries:	No
Exporter of Spent Lead Acid Batteries:	No
Recycler Activity Without Storage:	No
Manifest Broker:	No
Sub-Part P Indicator:	No

Handler - Owner Operator:

Owner/Operator Indicator:	Operator
Owner/Operator Name: NOT REQUIRED	
Legal Status:	Private
Date Became Current:	Not reported
Date Ended Current:	Not reported
Owner/Operator Address:	NOT REQUIRED
Owner/Operator City,State,Zip:	NOT REQUIRED, ME 99999
Owner/Operator Telephone:	415-555-1212
Owner/Operator Telephone Ext:	Not reported
Owner/Operator Fax:	Not reported
Owner/Operator Email:	Not reported

Owner/Operator Indicator:	Owner
Owner/Operator Name: VANCE M BROWN & SONS, INC	
Legal Status:	Private
Date Became Current:	Not reported
Date Ended Current:	Not reported
Owner/Operator Address:	NOT REQUIRED
Owner/Operator City,State,Zip:	NOT REQUIRED, ME 99999
Owner/Operator Telephone:	415-555-1212
Owner/Operator Telephone Ext:	Not reported
Owner/Operator Fax:	Not reported
Owner/Operator Email:	Not reported

Historic Generators:

Receive Date:	19960901
Handler Name: HARRIS BROADCAST MICROWAVE OPR	
Federal Waste Generator Description:	Small Quantity Generator
State District Owner:	Ca
Large Quantity Handler of Universal Waste:	No
Recognized Trader Importer:	No
Recognized Trader Exporter:	No
Spent Lead Acid Battery Importer:	No
Spent Lead Acid Battery Exporter:	No
Current Record:	Yes
Non Storage Recycler Activity:	Not reported
Electronic Manifest Broker:	Not reported

HARRIS BROADCAST MICROWAVE OPR (Continued) **1000362638**

List of NAICS Codes and Descriptions:
NAICS Codes: No NAICS Codes Found

Facility Has Received Notices of Violations:
Violations: No Violations Found

Evaluation Action Summary:
Evaluations: No Evaluations Found

FINDS:
Registry ID: 110002683061

Click Here for FRS Facility Detail Report:

Environmental Interest/Information System:
The Resource Conservation and Recovery Act Information System (RCRAInfo) is EPA's comprehensive information system in support of the Resource Conservation and Recovery Act (RCRA) of 1976 and the Hazardous and Solid Waste Amendments (HSWA) of 1984. It tracks many types of information about generators, transporters, treaters, storers, and disposers of hazardous waste.

Click this hyperlink while viewing on your computer to access additional FINDS: detail in the EDR Site Report.

ECHO:
Envid: 1000362638
Registry ID: 110002683061

DFR URL:
Name: HARRIS BROADCAST MICROWAVE OPR
Address: 967 Stierlin Rd
City,State,Zip: MOUNTAIN VIEW, CA 94043

P121 **SHORELINE SHELL #59** **UST FINDER** **1028190117**
WSW **807 N SHORELINE BLVD** **N/A**
1/8-1/4 **MOUNTAIN VIEW, CA 94043**
0.192 mi.
1015 ft. **Site 1 of 24 in cluster P**

Relative:
Higher

Actual:
43 ft.

UST FINDER:
Object ID: 734348
Facility ID: CA10405528
Name: SHORELINE SHELL #59
Address: 807 N SHORELINE BLVD
City,State,Zip: MOUNTAIN VIEW, CA 94043
Address Match Type: PointAddress
Open USTs: 4
Closed USTs: Not reported
TOS USTs: Not reported
Population 1500ft: 1685
Private Wells 1500ft: 10
Within 100yr Floodplain: No
Land Use: Developed, Medium Intensity
Within SPA: Not reported
SPA PWS Facility ID: Not reported

SHORELINE SHELL #59 (Continued) **1028190117**

SPA Water Type: Not reported
SPA Facility Type: Not reported
SPA HUC12: Not reported
Within WHPA: Yes
WHPA PWS Facility ID: CA4310001_22327
WHPA Water Type: GW - Ground water
WHPA Facility Type: WL - Well
WHPA HUC12: 180500030406
Facility Status: Open UST(s)
Date of Last Inspection: Not reported
EPA Region: 9
Tribe: Not reported
Coordinate Source: Geocode
X Coord: -122.077704008
Y Coord: 37.4065320180001
Latitude: 37.4065320181691
Longitude: -122.077704007774

UST FINDER:
Object ID: 2267523
Facility ID: CA10405528
Tank ID: CA10405528-003_A Stand-alone Tank_1
Tank Status: Open
Installation Date: 1991/07/01 15:59:59+00
Removal Date: Not reported
Tank Capacity: 12000
Substances: Premium Unleaded
Tank Wall Type: Double Wall

Object ID: 2267524
Facility ID: CA10405528
Tank ID: CA10405528-004_A Stand-alone Tank_1
Tank Status: Open
Installation Date: 1991/07/01 15:59:59+00
Removal Date: Not reported
Tank Capacity: 12000
Substances: Diesel
Tank Wall Type: Double Wall

Object ID: 2267525
Facility ID: CA10405528
Tank ID: CA10405528-001_A Stand-alone Tank_1
Tank Status: Open
Installation Date: 1991/07/01 15:59:59+00
Removal Date: Not reported
Tank Capacity: 12000
Substances: Regular Unleaded
Tank Wall Type: Double Wall

Object ID: 2267526
Facility ID: CA10405528
Tank ID: CA10405528-002_A Stand-alone Tank_1
Tank Status: Open
Installation Date: 1991/07/01 15:59:59+00
Removal Date: Not reported
Tank Capacity: 12000
Substances: Regular Unleaded
Tank Wall Type: Double Wall

P122 **SHELL** **CA SWEEPS UST** **S101594519**
WSW **807 N SHORELINE BLVD** **CA FID UST** **N/A**
1/8-1/4 **MOUNTAIN VIEW, CA 94040**
0.192 mi.
1015 ft. **Site 2 of 24 in cluster P**

Relative: **Higher**

Actual: **43 ft.**

SWEEPS UST:

Name:	SHELL
Address:	807 N SHORELINE BLVD
City:	MOUNTAIN VIEW
Status:	Active
Comp Number:	2726
Number:	9
Board Of Equalization:	44-025979
Referral Date:	05-04-92
Action Date:	05-04-92
Created Date:	10-13-88
Owner Tank Id:	1
SWRCB Tank Id:	43-005-002726-000001
Tank Status:	A
Capacity:	12000
Active Date:	01-06-94
Tank Use:	M.V. FUEL
STG:	P
Content:	SUPER UNLEADED
Number Of Tanks:	4

Name:	SHELL
Address:	807 N SHORELINE BLVD
City:	MOUNTAIN VIEW
Status:	Active
Comp Number:	2726
Number:	9
Board Of Equalization:	44-025979
Referral Date:	05-04-92
Action Date:	05-04-92
Created Date:	10-13-88
Owner Tank Id:	2
SWRCB Tank Id:	43-005-002726-000002
Tank Status:	A
Capacity:	12000
Active Date:	01-06-94
Tank Use:	M.V. FUEL
STG:	P
Content:	REG UNLEADED
Number Of Tanks:	Not reported

Name:	SHELL
Address:	807 N SHORELINE BLVD
City:	MOUNTAIN VIEW
Status:	Active
Comp Number:	2726
Number:	9
Board Of Equalization:	44-025979
Referral Date:	05-04-92
Action Date:	05-04-92
Created Date:	10-13-88
Owner Tank Id:	3
SWRCB Tank Id:	43-005-002726-000003

SHELL (Continued) **S101594519**

Tank Status: A
Capacity: 12000
Active Date: 01-06-94
Tank Use: M.V. FUEL
STG: P
Content: SUPER REGULA
Number Of Tanks: Not reported

Name: SHELL
Address: 807 N SHORELINE BLVD
City: MOUNTAIN VIEW
Status: Active
Comp Number: 2726
Number: 9
Board Of Equalization: 44-025979
Referral Date: 05-04-92
Action Date: 05-04-92
Created Date: 10-13-88
Owner Tank Id: 4
SWRCB Tank Id: 43-005-002726-000004
Tank Status: A
Capacity: 12000
Active Date: 01-06-94
Tank Use: M.V. FUEL
STG: P
Content: DIESEL
Number Of Tanks: Not reported

CA FID UST:
Facility ID: 43003746
Regulated By: UTNKA
Regulated ID: 00002726
Cortese Code: Not reported
SIC Code: Not reported
Facility Phone: 4159615858
Mail To: Not reported
Mailing Address: 807 STIERLIN RD
Mailing Address 2: Not reported
Mailing City,St,Zip: MOUNTAIN VIEW 94040
Contact: Not reported
Contact Phone: Not reported
DUNs Number: Not reported
NPDES Number: Not reported
EPA ID: Not reported
Comments: Not reported
Status: Active

P123 **AU ENERGY - SHORELINE SHELL #59** **RCRA NonGen / NLR** **1027466637**
WSW **807 N SHORELINE BLVD** **E MANIFEST** **CAL000413188**
1/8-1/4 **MOUNTAIN VIEW, CA 94043**
0.192 mi.
1015 ft. **Site 3 of 24 in cluster P**

Relative: **Higher**

Actual: **43 ft.**

RCRA Listings:
Date Form Received by Agency: 20220628
Handler Name: Shoreline Shell Dba Au Energy Llc
Handler Address: N Shoreline Blvd

AU ENERGY - SHORELINE SHELL #59 (Continued) **1027466637**

Handler City,State,Zip:		MOUNTAIN VIEW, CA 94043
EPA ID:		CAL000413188
Contact Name:		BRANDON CLARK
Contact Address:		ALBRAE ST
Contact City,State,Zip:		FREMONT, CA 94538
Contact Telephone:		510-270-3457
Contact Fax:		Not reported
Contact Email:		Not reported
Contact Title:		COMPLIANCE MGR
EPA Region:		09
Land Type:		Other
Federal Waste Generator Description:		Not a generator, verified
Non-Notifier:		Not reported
Biennial Report Cycle:		Not reported
Accessibility:		Not reported
Active Site Indicator:		Not reported
State District Owner:		Not reported
State District:		Not reported
Mailing Address:		ALBRAE ST
Mailing City,State,Zip:		FREMONT, CA 94538
Owner Name:	Not reported	
Owner Type:		Not reported
Operator Name:	Au Energy Llc	
Operator Type:		Other
Short-Term Generator Activity:		No
Importer Activity:		No
Mixed Waste Generator:		No
Transporter Activity:		No
Transfer Facility Activity:		No
Recycler Activity with Storage:		No
Small Quantity On-Site Burner Exemption:		No
Smelting Melting and Refining Furnace Exemption:		No
Underground Injection Control:		No
Off-Site Waste Receipt:		No
Universal Waste Indicator:		No
Universal Waste Destination Facility:		No
Federal Universal Waste:		No
Active Site State-Reg Handler:		---
Federal Facility Indicator:		Not reported
Hazardous Secondary Material Indicator:		N
Sub-Part K Indicator:		Not reported
2018 GPRA Permit Baseline:		Not on the Baseline
2018 GPRA Renewals Baseline:		Not on the Baseline
202 GPRA Corrective Action Baseline:		No
Subject to Corrective Action Universe:		No
Non-TSDFs Where RCRA CA has Been Imposed Universe:		No
Corrective Action Priority Ranking:		No NCAPS ranking
Environmental Control Indicator:		No
Institutional Control Indicator:		No
Human Exposure Controls Indicator:		N/A
Groundwater Controls Indicator:		N/A
Significant Non-Complier Universe:		No
Unaddressed Significant Non-Complier Universe:		No
Addressed Significant Non-Complier Universe:		No
Significant Non-Complier With a Compliance Schedule Universe:		No
Financial Assurance Required:		Not reported
Handler Date of Last Change:		20220630

AU ENERGY - SHORELINE SHELL #59 (Continued) **1027466637**

Recognized Trader-Importer:	No
Recognized Trader-Exporter:	No
Importer of Spent Lead Acid Batteries:	No
Exporter of Spent Lead Acid Batteries:	No
Recycler Activity Without Storage:	No
Manifest Broker:	No
Sub-Part P Indicator:	No

Handler - Owner Operator:

Owner/Operator Indicator:	Operator
Owner/Operator Name: AU ENERGY LLC	
Legal Status:	Other
Date Became Current:	Not reported
Date Ended Current:	Not reported
Owner/Operator Address:	41805 ALBRAE ST
Owner/Operator City,State,Zip:	FREMONT, CA 94538
Owner/Operator Telephone:	510-657-9150
Owner/Operator Telephone Ext:	Not reported
Owner/Operator Fax:	Not reported
Owner/Operator Email:	Not reported

Historic Generators:

Receive Date:	20220628
Handler Name:	SHORELINE SHELL DBA AU ENERGY LLC
Federal Waste Generator Description:	Not a generator, verified
State District Owner:	Not reported
Large Quantity Handler of Universal Waste:	No
Recognized Trader Importer:	No
Recognized Trader Exporter:	No
Spent Lead Acid Battery Importer:	No
Spent Lead Acid Battery Exporter:	No
Current Record:	Yes
Non Storage Recycler Activity:	No
Electronic Manifest Broker:	No

List of NAICS Codes and Descriptions:

NAICS Code:	44719
NAICS Description:	Other Gasoline Stations

Facility Has Received Notices of Violations:

Violations:	No Violations Found

Evaluation Action Summary:

Evaluations:	No Evaluations Found

E MANIFEST:

Manifest Tracking Number:	024695643JJK
Last Updated Date:	20231004
Shipped Date:	20230906
Received Date:	20230911
Manifest Status:	Signed
Submission Type:	DataImage5Copy

AU ENERGY - SHORELINE SHELL #59 (Continued) **1027466637**

Origin Type:	Service
Generator EPA ID:	CAL000413188
Generator Name:	Shoreline Shell Dba Au Energy Llc
Generator Location Street Number:	807
Generator Location Street 1:	807 N SHORELINE BLVD
Generator Location Street 2:	Not reported
Generator Location City:	MOUNTAIN VIEW
Generator Location State:	CA
Generator Location Zip:	94043
Generator Mail Street Number:	41805
Generator Mail Street 1:	ALBRAE ST
Generator Mail Street 2:	Not reported
Generator Mail City:	FREMONT
Generator Mail Zip:	94538
Generator Mail State:	CA
Generator Contact Company Name:	Not reported
Designated Facility EPA ID:	AZR000521146
Designated Facility Name:	Yuma Yes 2 Waste Transfer Station
Designated Facility Mail Street Number:	Not reported
Designated Facility Mail Street 1:	Not reported
Designated Facility Mail Street 2:	2730 E 13TH ST
Designated Facility Mail City:	YUMA
Designated Facility Mail Zip:	85365
Designated Facility Mail State:	AZ
Designated Facility Location Street Number:	Not reported
Designated Facility Location Street 1:	6500 S US HIGHWAY 95
Designated Facility Location Street 2:	Not reported
Designated Facility Location City:	YUMA
Designated Facility Location Zip:	85365
Designated Facility Location State:	AZ
Designated Facility Contact Company Name:	Not reported
Manifest Residue Indicator:	N
Rejection Indicator:	N

Manifest Tracking Number:	010405124FLE
Last Updated Date:	20190913
Shipped Date:	20190715
Received Date:	20190816
Manifest Status:	Signed
Submission Type:	DataImage5Copy
Origin Type:	Service
Generator EPA ID:	CAC002907918
Generator Name:	Au Energy - Shoreline Shell #59
Generator Location Street Number:	Not reported
Generator Location Street 1:	807 N SHORELINE BLVD
Generator Location Street 2:	Not reported
Generator Location City:	MOUNTAIN VIEW
Generator Location State:	CA
Generator Location Zip:	94043
Generator Mail Street Number:	Not reported
Generator Mail Street 1:	807 N Shoreline Blvd
Generator Mail Street 2:	Not reported
Generator Mail City:	Mountain View
Generator Mail Zip:	94043
Generator Mail State:	CA
Generator Contact Company Name:	Not reported
Designated Facility EPA ID:	NED981723513

AU ENERGY - SHORELINE SHELL #59 (Continued) **1027466637**

Designated Facility Name: Clean Harbors Environmental Services, Inc.
Designated Facility Mail Street Number: Not reported
Designated Facility Mail Street 1: Not reported
Designated Facility Mail Street 2: 2247 South Highway 71
Designated Facility Mail City: Kimball
Designated Facility Mail Zip: 69145
Designated Facility Mail State: NE
Designated Facility Location Street Number: Not reported
Designated Facility Location Street 1: 2247 South Highway 71
Designated Facility Location Street 2: Not reported
Designated Facility Location City: Kimball
Designated Facility Location Zip: 69145
Designated Facility Location State: NE
Designated Facility Contact Company Name: Not reported
Manifest Residue Indicator: N
Rejection Indicator: N

Transporter:
Manifest Tracking Number: 010405124FLE
Transporter Line Number: 1
Transporter EPA ID: CAR000163097
Transporter Name: K-Vac Enviromental

Manifest Tracking Number: 010405124FLE
Transporter Line Number: 2
Transporter EPA ID: MAD039322250
Transporter Name: Clean Harbors Environmental Services, Inc.

Manifest Tracking Number: 010405124FLE
Transporter Line Number: 3
Transporter EPA ID: MOD095038998
Transporter Name: Bed Rock Inc Dba Tri State Motor Transit Co

Waste Line:
Manifest Tracking Number: 010405124FLE
Waste Line Number: 1
U.S. DOT Hazardous Indicator: Y
U.S. DOT ID Number: UN1325
U.S. DOT Description: Un1325, Waste Flammable Solids, Organic, N.O.S. (Gasoline), 4.1, Pg Ii
Non-Hazardous Waste Description: Not reported
Number of Containers: 1
Container Type Code: DM
Container Type Description: Metal drums, barrels, kegs
Waste Quantity: 225
Quantity Unit of Measure Code: P
Quantity Unit of Measure Description: Pounds
Waste Quantity, in Tons: 0.1125
Acute Waste Quantity, in Tons: 0
Non-Acute Waste Quantity, in Tons: 0.1125
Waste Quantity, in Kilograms: 102.04088
Acute Waste Quantity, in Kilograms: 0
Non-Acute Waste Quantity, in Kilorgrams: 102.04088
Management Method Code: H040
Management Method Description: INCINERATION
Waste Residue Indicator: N
Quantity Discrepancy Indicator: N

AU ENERGY - SHORELINE SHELL #59 (Continued) **1027466637**

Waste Type Discrepancy Indicator:	N
Waste Density:	Not reported
Waste Density Unit of Measure Code:	Not reported
Waste Density Unit of Measure Description:	Not reported
Form Code:	Not reported
Form Code Description:	Not reported
Source Code:	Not reported
Source Code Description:	Not reported
Waste Minimization Code:	Not reported
Waste Minimization Code Description:	Not reported
Consent Number:	Not reported
EPA Waste Indicator:	Y
Federal Waste Codes:	D001, D018
Quantity Haz Kg:	102.04088
Quantity Haz Tons:	0.1125
Quantity Non Haz Kg:	0
Quantity Non Haz Tons:	0
State Waste Codes:	CA-352

Manifest Tracking Number:	010405124FLE
Waste Line Number:	2
U.S. DOT Hazardous Indicator:	Y
U.S. DOT ID Number:	UN1203
U.S. DOT Description:	Rq, Un1203, Waste Gasoline Mixture, 3, Pg Ii (D001)
Non-Hazardous Waste Description:	Not reported
Number of Containers:	4
Container Type Code:	DM
Container Type Description:	Metal drums, barrels, kegs
Waste Quantity:	150
Quantity Unit of Measure Code:	G
Quantity Unit of Measure Description:	Gallons
Waste Quantity, in Tons:	0.62552124
Acute Waste Quantity, in Tons:	0
Non-Acute Waste Quantity, in Tons:	0.62552124
Waste Quantity, in Kilograms:	567.3666
Acute Waste Quantity, in Kilograms:	0
Non-Acute Waste Quantity, in Kilorgrams:	567.3666
Management Method Code:	H040
Management Method Description:	INCINERATION
Waste Residue Indicator:	N
Quantity Discrepancy Indicator:	N
Waste Type Discrepancy Indicator:	N
Waste Density:	Not reported
Waste Density Unit of Measure Code:	Not reported
Waste Density Unit of Measure Description:	Not reported
Form Code:	Not reported
Form Code Description:	Not reported
Source Code:	Not reported
Source Code Description:	Not reported
Waste Minimization Code:	Not reported
Waste Minimization Code Description:	Not reported
Consent Number:	Not reported
EPA Waste Indicator:	Y
Federal Waste Codes:	D001, D018
Quantity Haz Kg:	567.3666
Quantity Haz Tons:	0.62552124
Quantity Non Haz Kg:	0

AU ENERGY - SHORELINE SHELL #59 (Continued) **1027466637**

Quantity Non Haz Tons: 0
State Waste Codes: CA-133

P124 **SHELL SERV STATION MT VIEW** **RCRA-SQG** **1000288536**
WSW **807 STIERLIN RD** **FINDS** **CAD980675904**
1/8-1/4 **MOUNTAIN VIEW, CA 94040** **ECHO**
0.192 mi.
1015 ft. **Site 4 of 24 in cluster P**

Relative: **Higher**
Actual: **43 ft.**

RCRA Listings:

Date Form Received by Agency:		19960901
Handler Name:		Shell Serv Station Mt View
Handler Address:		807 Stierlin Rd
Handler City,State,Zip:		MOUNTAIN VIEW, CA 94040
EPA ID:		CAD980675904
Contact Name:		Not reported
Contact Address:		Not reported
Contact City,State,Zip:		Not reported
Contact Telephone:		Not reported
Contact Fax:		Not reported
Contact Email:		Not reported
Contact Title:		Not reported
EPA Region:		09
Land Type:		Not reported
Federal Waste Generator Description:		Small Quantity Generator
Non-Notifier:		Not reported
Biennial Report Cycle:		Not reported
Accessibility:		Not reported
Active Site Indicator:		Handler Activities
State District Owner:		Ca
State District:		2
Mailing Address:		PO BOX 5500
Mailing City,State,Zip:		SAN BRUNO, CA 94066
Owner Name:	Not reported	
Owner Type:		Not reported
Operator Name:	Not Required	
Operator Type:		Private
Short-Term Generator Activity:		No
Importer Activity:		No
Mixed Waste Generator:		No
Transporter Activity:		No
Transfer Facility Activity:		No
Recycler Activity with Storage:		No
Small Quantity On-Site Burner Exemption:		No
Smelting Melting and Refining Furnace Exemption:		No
Underground Injection Control:		No
Off-Site Waste Receipt:		No
Universal Waste Indicator:		No
Universal Waste Destination Facility:		No
Federal Universal Waste:		No
Active Site State-Reg Handler:		---
Federal Facility Indicator:		Not reported
Hazardous Secondary Material Indicator:		N
Sub-Part K Indicator:		Not reported
2018 GPRA Permit Baseline:		Not on the Baseline
2018 GPRA Renewals Baseline:		Not on the Baseline
202 GPRA Corrective Action Baseline:		No
Subject to Corrective Action Universe:		No

SHELL SERV STATION MT VIEW (Continued) **1000288536**

Non-TSDFs Where RCRA CA has Been Imposed Universe:	No
Corrective Action Priority Ranking:	No NCAPS ranking
Environmental Control Indicator:	No
Institutional Control Indicator:	No
Human Exposure Controls Indicator:	N/A
Groundwater Controls Indicator:	N/A
Significant Non-Complier Universe:	No
Unaddressed Significant Non-Complier Universe:	No
Addressed Significant Non-Complier Universe:	No
Significant Non-Complier With a Compliance Schedule Universe:	No
Financial Assurance Required:	Not reported
Handler Date of Last Change:	20020627
Recognized Trader-Importer:	No
Recognized Trader-Exporter:	No
Importer of Spent Lead Acid Batteries:	No
Exporter of Spent Lead Acid Batteries:	No
Recycler Activity Without Storage:	No
Manifest Broker:	No
Sub-Part P Indicator:	No

Handler - Owner Operator:

Owner/Operator Indicator:	Operator
Owner/Operator Name: NOT REQUIRED	
Legal Status:	Private
Date Became Current:	Not reported
Date Ended Current:	Not reported
Owner/Operator Address:	NOT REQUIRED
Owner/Operator City,State,Zip:	NOT REQUIRED, ME 99999
Owner/Operator Telephone:	415-555-1212
Owner/Operator Telephone Ext:	Not reported
Owner/Operator Fax:	Not reported
Owner/Operator Email:	Not reported

Owner/Operator Indicator:	Owner
Owner/Operator Name: SHELL OIL CO	
Legal Status:	Private
Date Became Current:	Not reported
Date Ended Current:	Not reported
Owner/Operator Address:	NOT REQUIRED
Owner/Operator City,State,Zip:	NOT REQUIRED, ME 99999
Owner/Operator Telephone:	415-555-1212
Owner/Operator Telephone Ext:	Not reported
Owner/Operator Fax:	Not reported
Owner/Operator Email:	Not reported

Historic Generators:

Receive Date:	19960901
Handler Name: SHELL SERV STATION MT VIEW	
Federal Waste Generator Description:	Small Quantity Generator
State District Owner:	Ca
Large Quantity Handler of Universal Waste:	No
Recognized Trader Importer:	No
Recognized Trader Exporter:	No
Spent Lead Acid Battery Importer:	No
Spent Lead Acid Battery Exporter:	No

SHELL SERV STATION MT VIEW (Continued) **1000288536**

Current Record: Yes
Non Storage Recycler Activity: Not reported
Electronic Manifest Broker: Not reported

Receive Date: 19830105
Handler Name: SHELL SERV STATION MT VIEW
Federal Waste Generator Description: Large Quantity Generator
State District Owner: Ca
Large Quantity Handler of Universal Waste: No
Recognized Trader Importer: No
Recognized Trader Exporter: No
Spent Lead Acid Battery Importer: No
Spent Lead Acid Battery Exporter: No
Current Record: No
Non Storage Recycler Activity: Not reported
Electronic Manifest Broker: Not reported

List of NAICS Codes and Descriptions:
NAICS Codes: No NAICS Codes Found

Facility Has Received Notices of Violations:
Violations: No Violations Found

Evaluation Action Summary:
Evaluations: No Evaluations Found

FINDS:
Registry ID: 110002670538

Click Here for FRS Facility Detail Report:

Environmental Interest/Information System:
The Resource Conservation and Recovery Act Information System (RCRAInfo) is EPA's comprehensive information system in support of the Resource Conservation and Recovery Act (RCRA) of 1976 and the Hazardous and Solid Waste Amendments (HSWA) of 1984. It tracks many types of information about generators, transporters, treaters, storers, and disposers of hazardous waste.

Click this hyperlink while viewing on your computer to access additional FINDS: detail in the EDR Site Report.

ECHO:
Envid: 1000288536
Registry ID: 110002670538

DFR URL:
Name: SHELL SERV STATION MT VIEW
Address: 807 Stierlin Rd
City,State,Zip: MOUNTAIN VIEW, CA 94040

P125 **SHORELINE SHELL #59** **CA CERS HAZ WASTE** **S121775757**
WSW **807 N SHORELINE BLVD** **CA CERS TANKS** **N/A**
1/8-1/4 **MOUNTAIN VIEW, CA 94043** **CA CERS**
0.192 mi.
1015 ft. **Site 5 of 24 in cluster P**

Relative:
Higher

Actual:
43 ft.

CERS HAZ WASTE:

Name:	SHORELINE SHELL #59
Address:	807 N SHORELINE BLVD
City,State,Zip:	MOUNTAIN VIEW, CA 94043
Site ID:	402102
CERS ID:	10405528
CERS Description:	Hazardous Waste Generator

CERS TANKS:

Name:	SHORELINE SHELL #59
Address:	807 N SHORELINE BLVD
City,State,Zip:	MOUNTAIN VIEW, CA 94043
Site ID:	402102
CERS ID:	10405528
CERS Description:	Underground Storage Tank

CERS:

Name:	SHORELINE SHELL #59
Address:	807 N SHORELINE BLVD
City,State,Zip:	MOUNTAIN VIEW, CA 94043
Site ID:	402102
CERS ID:	10405528
CERS Description:	Chemical Storage Facilities

Violations:

Site ID:	402102
Site Name:	Shoreline Shell #59
Violation Date:	07-13-2016
Citation:	HSC 6.95 25508(a)(1) - California Health and Safety Code, Chapter 6.95, Section(s) 25508(a)(1)
Violation Description:	Failure to complete and electronically submit hazardous material inventory information for all reportable hazardous materials on site at or above reportable quantities.
Violation Notes:	Returned to compliance on 08/24/2016. Add "Spot Free Rinse" Tanks
Violation Division:	Mountain View Fire Department
Violation Program:	HMRRP
Violation Source:	CERS,

Site ID:	402102
Site Name:	Shoreline Shell #59
Violation Date:	07-23-2020
Citation:	23 CCR 16 2636(f)(2) - California Code of Regulations, Title 23, Chapter 16, Section(s) 2636(f)(2)
Violation Description:	Failure of the functional line leak detector (LLD) monitoring pressurized piping to meet one or more of the following requirements: Monitored at least hourly with the capability of detecting a release of 3.0 gallons per hour leak at 10 pounds per square inch and restrict or shut off the flow of product through the piping when a leak is detected.
Violation Notes:	Returned to compliance on 08/05/2020. The 91 Electronic line leak detector failed to shutdown the pump when a 3.0gph leak was introduced. Repair or replace the electronic leak detector.
Violation Division:	Mountain View Fire Department

SHORELINE SHELL #59 (Continued) **S121775757**

Violation Program: UST
Violation Source: CERS,

Site ID: 402102
Site Name: Shoreline Shell #59
Violation Date: 07-08-2019
Citation: 23 CCR 16 2715(f) - California Code of Regulations, Title 23, Chapter 16, Section(s) 2715(f)
Violation Description: Failure to have a properly qualified service technician test leak detection equipment as required every 12 months (vapor, pressure, hydrostatic (VPH) system, sensors, line-leak detectors (LLD), automatic tank gauge (ATG), etc.).
Violation Notes: Returned to compliance on 08/05/2019. L18 sensor is in active alarm (Dispenser 5-6) "wth no shutdown". 0.1 GPH annual testing sumbitted and dispenser locked out. Once repairs are made sensor L18 shall be re-certified with hazmat inspector present.
Violation Division: Mountain View Fire Department
Violation Program: UST
Violation Source: CERS,

Site ID: 402102
Site Name: Shoreline Shell #59
Violation Date: 12-18-2015
Citation: HSC 6.5 Multiple Sections - California Health and Safety Code, Chapter 6.5, Section(s) Multiple Sections
Violation Description: Haz Waste Generator Program - Operations/Maintenance - General
Violation Notes: Hazardous waste satellite containers of waste fuel absorbants store onsite more than 1 year. If policy is to store wastes longer than one year, please provide copy of most recent shipping paper/disposal receipt for waste fuel absorbants.
Violation Division: Santa Clara County Environmental Health
Violation Program: HW
Violation Source: CERS,

Site ID: 402102
Site Name: Shoreline Shell #59
Violation Date: 07-10-2017
Citation: HSC 6.95 25508.1(a)-(f) - California Health and Safety Code, Chapter 6.95, Section(s) 25508.1(a)-(f)
Violation Description: Failure to electronically update business plan within 30 days of any one of the following events: A 100 percent or more increase in the quantity of a previously disclosed material. Any handling of a previously undisclosed hazardous materials at or above reportable quantities. A change of business address, business ownership, or business name. A substantial change in the handler's operations that requires modification to any portion of the business plan.
Violation Notes: Returned to compliance on 02/14/2018. Update hazardous materials inventory to include increase in car washing chemicals. Hazardous waste containers are full and need to be picked up.
Violation Division: Mountain View Fire Department
Violation Program: HMRRP
Violation Source: CERS,

Site ID: 402102
Site Name: Shoreline Shell #59
Violation Date: 07-17-2024
Citation: 23 CCR 16 2636(f)(1) - California Code of Regulations, Title 23,

SHORELINE SHELL #59 (Continued) **S121775757**

	Chapter 16, Section(s) 2636(f)(1)
Violation Description:	Failure of the double-walled pressurized piping to be continuously monitored with a system that activates an audible and visual alarm or stops flow at the dispenser when a leak is detected.
Violation Notes:	Returned to compliance on 07/17/2024. The regular unleaded main tank STP sensor failed testing. Sensor was replaced onsite and the new sensor passed testing.
Violation Division:	Mountain View Fire Department
Violation Program:	UST
Violation Source:	CERS,
Site ID:	402102
Site Name:	Shoreline Shell #59
Violation Date:	11-04-2020
Citation:	HSC 6.7 25291(a)(2) - California Health and Safety Code, Chapter 6.7, Section(s) 25291(a)(2)
Violation Description:	Failure to maintain secondary containment (e.g., failure of secondary containment testing).
Violation Notes:	Returned to compliance on 01/19/2021. Location: 87-1, 87-2, 91, and vent piping all failed secondary containment testing.
Violation Division:	Mountain View Fire Department
Violation Program:	UST
Violation Source:	CERS,
Site ID:	402102
Site Name:	Shoreline Shell #59
Violation Date:	07-06-2023
Citation:	HSC 6.95 25508.1(a)-(f) - California Health and Safety Code, Chapter 6.95, Section(s) 25508.1(a)-(f)
Violation Description:	Failure to electronically update business plan within 30 days of any one of the following events: A 100 percent or more increase in the quantity of a previously disclosed material. Any handling of a previously undisclosed hazardous materials at or above reportable quantities. A change of business address, business ownership, or business name. A substantial change in the handler's operations that requires modification to any portion of the business plan.
Violation Notes:	Returned to compliance on 01/30/2024. Update the hazardous materials inventory. This site is consistently storing more car wash chemicals than is reported through CERS. Update hazardous materials inventory to include the maximum number of car wash chemicals stored on site at any one time.
Violation Division:	Mountain View Fire Department
Violation Program:	HMRRP
Violation Source:	CERS,
Site ID:	402102
Site Name:	Shoreline Shell #59
Violation Date:	12-18-2015
Citation:	22 CCR 12 66262.34(f) - California Code of Regulations, Title 22, Chapter 12, Section(s) 66262.34(f)
Violation Description:	Failure to properly label hazardous waste accumulation containers with the following requirements: "Hazardous Waste", name and address of the generator, physical and chemical characteristics of the Hazardous Waste, and starting accumulation date.
Violation Notes:	3 x 5 gallon buckets of waste fuel absorbants were not properly labeled in trash area. 1 x 55 gallon drum of waste fuel absorbants were not properly labeled in trash area.

SHORELINE SHELL #59 (Continued) **S121775757**

Violation Division: Santa Clara County Environmental Health
Violation Program: HW
Violation Source: CERS,

Site ID: 402102
Site Name: Shoreline Shell #59
Violation Date: 07-10-2017
Citation: 23 CCR 16 2631(g), 2632(c)(2)(A) & (B) - California Code of Regulations, Title 23, Chapter 16, Section(s) 2631(g), 2632(c)(2)(A) & (B)
Violation Description: Failure of the double-walled interstitial space of the tank to be continuously monitored with an audible and visual alarm.
Violation Notes: Returned to compliance on 02/14/2018. Leak sensor in 87 Slave fill sump failed to alarm when submerged in water. Replace sensor.
Violation Division: Mountain View Fire Department
Violation Program: UST
Violation Source: CERS,

Site ID: 402102
Site Name: Shoreline Shell #59
Violation Date: 07-10-2017
Citation: HSC 6.7 29291(b) - California Health and Safety Code, Chapter 6.7, Section(s) 29291(b)
Violation Description: Failure of the UST system to be designed and constructed with a monitoring system capable of detecting the entry of the hazardous substance into the secondary containment.
Violation Notes: Returned to compliance on 02/14/2018. All dispenser piping except for Diesel dispenser are not completely contained by UDC. The UDC conversion kits have been removed from UDCs. Obtain a permit from FEPD to put in conversion kits.
Violation Division: Mountain View Fire Department
Violation Program: UST
Violation Source: CERS,

Site ID: 402102
Site Name: Shoreline Shell #59
Violation Date: 07-13-2016
Citation: HSC 6.95 25508(a)(1) - California Health and Safety Code, Chapter 6.95, Section(s) 25508(a)(1)
Violation Description: Failure to complete and electronically submit a site map with all required content.
Violation Notes: Returned to compliance on 08/24/2016. Add "Spot Free Rinse" tanks.
Violation Division: Mountain View Fire Department
Violation Program: HMRRP
Violation Source: CERS,

Evaluation:
Eval General Type: Compliance Evaluation Inspection
Eval Date: 07-06-2023
Violations Found: No
Eval Type: Routine done by local agency
Eval Notes: Not reported
Eval Division: Mountain View Fire Department
Eval Program: UST
Eval Source: CERS,

Eval General Type: Compliance Evaluation Inspection

SHORELINE SHELL #59 (Continued) **S121775757**

Eval Date: 07-06-2023
Violations Found: Yes
Eval Type: Routine done by local agency
Eval Notes: Not reported
Eval Division: Mountain View Fire Department
Eval Program: HMRRP
Eval Source: CERS,

Eval General Type: Compliance Evaluation Inspection
Eval Date: 07-09-2018
Violations Found: No
Eval Type: Routine done by local agency
Eval Notes: No Violations
Eval Division: Mountain View Fire Department
Eval Program: HMRRP
Eval Source: CERS,

Eval General Type: Compliance Evaluation Inspection
Eval Date: 07-18-2013
Violations Found: No
Eval Type: Routine done by local agency
Eval Notes: Not reported
Eval Division: Mountain View Fire Department
Eval Program: HMRRP
Eval Source: CERS,

Eval General Type: Compliance Evaluation Inspection
Eval Date: 07-18-2022
Violations Found: No
Eval Type: Routine done by local agency
Eval Notes: No Violation
Eval Division: Mountain View Fire Department
Eval Program: HMRRP
Eval Source: CERS,

Eval General Type: Compliance Evaluation Inspection
Eval Date: 07-18-2022
Violations Found: No
Eval Type: Routine done by local agency
Eval Notes: No Violations
Eval Division: Mountain View Fire Department
Eval Program: UST
Eval Source: CERS,

Eval General Type: Compliance Evaluation Inspection
Eval Date: 07-23-2020
Violations Found: Yes
Eval Type: Routine done by local agency
Eval Notes: Not reported
Eval Division: Mountain View Fire Department
Eval Program: UST
Eval Source: CERS,

Eval General Type: Other/Unknown
Eval Date: 01-30-2024
Violations Found: No
Eval Type: Other, not routine, done by local agency

SHORELINE SHELL #59 (Continued) **S121775757**

Eval Notes: Not reported
Eval Division: Mountain View Fire Department
Eval Program: HMRRP
Eval Source: CERS,

Eval General Type: Other/Unknown
Eval Date: 02-14-2018
Violations Found: No
Eval Type: Other, not routine, done by local agency
Eval Notes: Not reported
Eval Division: Mountain View Fire Department
Eval Program: UST
Eval Source: CERS,

Eval General Type: Compliance Evaluation Inspection
Eval Date: 07-08-2019
Violations Found: Yes
Eval Type: Routine done by local agency
Eval Notes: Not reported
Eval Division: Mountain View Fire Department
Eval Program: UST
Eval Source: CERS,

Eval General Type: Compliance Evaluation Inspection
Eval Date: 07-10-2017
Violations Found: Yes
Eval Type: Routine done by local agency
Eval Notes: Not reported
Eval Division: Mountain View Fire Department
Eval Program: HMRRP
Eval Source: CERS,

Eval General Type: Compliance Evaluation Inspection
Eval Date: 07-13-2016
Violations Found: No
Eval Type: Routine done by local agency
Eval Notes: No Violations
Eval Division: Mountain View Fire Department
Eval Program: UST
Eval Source: CERS,

Eval General Type: Compliance Evaluation Inspection
Eval Date: 07-13-2016
Violations Found: Yes
Eval Type: Routine done by local agency
Eval Notes: Not reported
Eval Division: Mountain View Fire Department
Eval Program: HMRRP
Eval Source: CERS,

Eval General Type: Compliance Evaluation Inspection
Eval Date: 07-15-2014
Violations Found: No
Eval Type: Routine done by local agency
Eval Notes: Not reported
Eval Division: Mountain View Fire Department
Eval Program: HMRRP

SHORELINE SHELL #59 (Continued) **S121775757**

Eval Source: CERS,

Eval General Type: Compliance Evaluation Inspection
Eval Date: 07-15-2014
Violations Found: No
Eval Type: Routine done by local agency
Eval Notes: Not reported
Eval Division: Mountain View Fire Department
Eval Program: UST
Eval Source: CERS,

Eval General Type: Compliance Evaluation Inspection
Eval Date: 07-17-2024
Violations Found: Yes
Eval Type: Routine done by local agency
Eval Notes: Not reported
Eval Division: Mountain View Fire Department
Eval Program: UST
Eval Source: CERS,

Eval General Type: Compliance Evaluation Inspection
Eval Date: 07-23-2020
Violations Found: No
Eval Type: Routine done by local agency
Eval Notes: No Violations
Eval Division: Mountain View Fire Department
Eval Program: HMRRP
Eval Source: CERS,

Eval General Type: Other/Unknown
Eval Date: 08-24-2016
Violations Found: No
Eval Type: Other, not routine, done by local agency
Eval Notes: All Violations Corrected
Eval Division: Mountain View Fire Department
Eval Program: HMRRP
Eval Source: CERS,

Eval General Type: Other/Unknown
Eval Date: 11-04-2020
Violations Found: Yes
Eval Type: Other, not routine, done by local agency
Eval Notes: Not reported
Eval Division: Mountain View Fire Department
Eval Program: UST
Eval Source: CERS,

Eval General Type: Compliance Evaluation Inspection
Eval Date: 07-08-2019
Violations Found: No
Eval Type: Routine done by local agency
Eval Notes: No Violations.
Eval Division: Mountain View Fire Department
Eval Program: HMRRP
Eval Source: CERS,

Eval General Type: Compliance Evaluation Inspection

SHORELINE SHELL #59 (Continued) **S121775757**

Eval Date: 07-17-2024
Violations Found: No
Eval Type: Routine done by local agency
Eval Notes: No Violations
Eval Division: Mountain View Fire Department
Eval Program: HMRRP
Eval Source: CERS,

Eval General Type: Compliance Evaluation Inspection
Eval Date: 07-18-2013
Violations Found: No
Eval Type: Routine done by local agency
Eval Notes: Not reported
Eval Division: Mountain View Fire Department
Eval Program: UST
Eval Source: CERS,

Eval General Type: Compliance Evaluation Inspection
Eval Date: 07-29-2021
Violations Found: No
Eval Type: Routine done by local agency
Eval Notes: No Violations
Eval Division: Mountain View Fire Department
Eval Program: UST
Eval Source: CERS,

Eval General Type: Other/Unknown
Eval Date: 08-03-2017
Violations Found: No
Eval Type: Other, not routine, done by local agency
Eval Notes: Not reported
Eval Division: Mountain View Fire Department
Eval Program: HMRRP
Eval Source: CERS,

Eval General Type: Other/Unknown
Eval Date: 09-09-2015
Violations Found: No
Eval Type: Other, not routine, done by local agency
Eval Notes: Onsite to perform complaint inspection; observed 1 x 55 gallon metal drum labeled hazardous waste - contents "sump water" which is used for SB989 UST testing, label is legible but fading, start date 7/14/15. No hazardous waste violation was noted. This complaint information was forwarded to MVFD representatives Cris Steck and Cc Patrick Mauri. Closed.
Eval Division: Santa Clara County Environmental Health
Eval Program: HW
Eval Source: CERS,

Eval General Type: Other/Unknown
Eval Date: 10-19-2017
Violations Found: No
Eval Type: Other, not routine, done by local agency
Eval Notes: Not reported
Eval Division: Mountain View Fire Department
Eval Program: UST
Eval Source: CERS,

SHORELINE SHELL #59 (Continued) **S121775757**

Eval General Type: Other/Unknown
Eval Date: 12-01-2017
Violations Found: No
Eval Type: Other, not routine, done by local agency
Eval Notes: Not reported
Eval Division: Mountain View Fire Department
Eval Program: HMRRP
Eval Source: CERS,

Eval General Type: Other/Unknown
Eval Date: 02-14-2018
Violations Found: No
Eval Type: Other, not routine, done by local agency
Eval Notes: Not reported
Eval Division: Mountain View Fire Department
Eval Program: HMRRP
Eval Source: CERS,

Eval General Type: Compliance Evaluation Inspection
Eval Date: 07-09-2018
Violations Found: No
Eval Type: Routine done by local agency
Eval Notes: No Violations
Eval Division: Mountain View Fire Department
Eval Program: UST
Eval Source: CERS,

Eval General Type: Compliance Evaluation Inspection
Eval Date: 07-10-2017
Violations Found: Yes
Eval Type: Routine done by local agency
Eval Notes: Not reported
Eval Division: Mountain View Fire Department
Eval Program: UST
Eval Source: CERS,

Eval General Type: Other/Unknown
Eval Date: 07-17-2024
Violations Found: No
Eval Type: Other, not routine, done by local agency
Eval Notes: Not reported
Eval Division: Mountain View Fire Department
Eval Program: UST
Eval Source: CERS,

Eval General Type: Compliance Evaluation Inspection
Eval Date: 07-29-2021
Violations Found: No
Eval Type: Routine done by local agency
Eval Notes: No Violations
Eval Division: Mountain View Fire Department
Eval Program: HMRRP
Eval Source: CERS,

Eval General Type: Other/Unknown
Eval Date: 08-01-2016
Violations Found: No

SHORELINE SHELL #59 (Continued) **S121775757**

Eval Type: Other, not routine, done by local agency
Eval Notes: Not reported
Eval Division: Mountain View Fire Department
Eval Program: HMRRP
Eval Source: CERS,

Eval General Type: Other/Unknown
Eval Date: 08-05-2019
Violations Found: No
Eval Type: Other, not routine, done by local agency
Eval Notes: Not reported
Eval Division: Mountain View Fire Department
Eval Program: UST
Eval Source: CERS,

Eval General Type: Other/Unknown
Eval Date: 09-16-2020
Violations Found: No
Eval Type: Other, not routine, done by local agency
Eval Notes: Not reported
Eval Division: Mountain View Fire Department
Eval Program: UST
Eval Source: CERS,

Eval General Type: Other/Unknown
Eval Date: 10-19-2017
Violations Found: No
Eval Type: Other, not routine, done by local agency
Eval Notes: Not reported
Eval Division: Mountain View Fire Department
Eval Program: HMRRP
Eval Source: CERS,

Eval General Type: Other/Unknown
Eval Date: 12-01-2017
Violations Found: No
Eval Type: Other, not routine, done by local agency
Eval Notes: Not reported
Eval Division: Mountain View Fire Department
Eval Program: UST
Eval Source: CERS,

Eval General Type: Compliance Evaluation Inspection
Eval Date: 12-18-2015
Violations Found: Yes
Eval Type: Routine done by local agency
Eval Notes: Facility handles small spills of fuel from gas station operations; 3-4 5 gallon buckets of waste, and 1 55 gallon drum.
Eval Division: Santa Clara County Environmental Health
Eval Program: HW
Eval Source: CERS,

Coordinates:
Site ID: 402102
Facility Name: Shoreline Shell #59
Env Int Type Code: HMBP
Program ID: 10405528

SHORELINE SHELL #59 (Continued) **S121775757**

Coord Name: Not reported
Ref Point Type Desc: Center of a facility or station.,
Latitude: 37.406480
Longitude: -122.077660

Affiliation:
Affiliation Type Desc: CUPA District
Entity Name: Santa Clara County Environmental Health
Entity Title: Not reported
Affiliation Address: 1555 Berger Drive, Suite 300
Affiliation City: San Jose
Affiliation State: CA
Affiliation Country: Not reported
Affiliation Zip: 95112-2716
Affiliation Phone: (408) 918-3400,

Affiliation Type Desc: Environmental Contact
Entity Name: John Ellis
Entity Title: Not reported
Affiliation Address: 1320 Decoto Road, Suite 200
Affiliation City: Union City
Affiliation State: CA
Affiliation Country: Not reported
Affiliation Zip: 94587
Affiliation Phone: ,

Affiliation Type Desc: UST Tank Operator
Entity Name: AU Energy, LLC
Entity Title: Not reported
Affiliation Address: 1320 Decoto Road Suite 200
Affiliation City: Union City
Affiliation State: CA
Affiliation Country: United States
Affiliation Zip: 94587
Affiliation Phone: (510) 657-9150,

Affiliation Type Desc: Document Preparer
Entity Name: Stantec Consulting Services Inc.
Entity Title: Not reported
Affiliation Address: Not reported
Affiliation City: Not reported
Affiliation State: Not reported
Affiliation Country: Not reported
Affiliation Zip: Not reported
Affiliation Phone: ,

Affiliation Type Desc: Parent Corporation
Entity Name: AU Energy LLC
Entity Title: Not reported
Affiliation Address: Not reported
Affiliation City: Not reported
Affiliation State: Not reported
Affiliation Country: Not reported
Affiliation Zip: Not reported
Affiliation Phone: ,

Affiliation Type Desc: UST Permit Applicant

SHORELINE SHELL #59 (Continued) **S121775757**

Entity Name:	Sunny Goyal
Entity Title:	Project Manager
Affiliation Address:	Not reported
Affiliation City:	Not reported
Affiliation State:	Not reported
Affiliation Country:	Not reported
Affiliation Zip:	Not reported
Affiliation Phone:	(510) 657-9150,
Affiliation Type Desc:	UST Tank Owner
Entity Name:	AU Energy, LLC
Entity Title:	Not reported
Affiliation Address:	1320 Decoto Road Suite 200
Affiliation City:	Union City
Affiliation State:	CA
Affiliation Country:	United States
Affiliation Zip:	94587
Affiliation Phone:	(510) 657-9150,
Affiliation Type Desc:	Facility Mailing Address
Entity Name:	Mailing Address
Entity Title:	Not reported
Affiliation Address:	1320 Decoto Road, Suite 200
Affiliation City:	Union City
Affiliation State:	CA
Affiliation Country:	Not reported
Affiliation Zip:	94587
Affiliation Phone:	,
Affiliation Type Desc:	Operator
Entity Name:	AU Energy, LLC
Entity Title:	Not reported
Affiliation Address:	Not reported
Affiliation City:	Not reported
Affiliation State:	Not reported
Affiliation Country:	Not reported
Affiliation Zip:	Not reported
Affiliation Phone:	(510) 270-3400,
Affiliation Type Desc:	UST Property Owner Name
Entity Name:	AU Energy, LLC
Entity Title:	Not reported
Affiliation Address:	1320 Decoto Road Suite 200
Affiliation City:	Union City
Affiliation State:	CA
Affiliation Country:	United States
Affiliation Zip:	94587
Affiliation Phone:	(510) 657-9150,
Affiliation Type Desc:	Identification Signer
Entity Name:	Sunny Goyal
Entity Title:	Project Manager
Affiliation Address:	Not reported
Affiliation City:	Not reported
Affiliation State:	Not reported
Affiliation Country:	Not reported
Affiliation Zip:	Not reported

SHORELINE SHELL #59 (Continued) **S121775757**

Affiliation Phone: ,

Affiliation Type Desc: Legal Owner
Entity Name: AU Energy, LLC
Entity Title: Not reported
Affiliation Address: 1320 Decoto Road, Suite 200
Affiliation City: Union City
Affiliation State: CA
Affiliation Country: United States
Affiliation Zip: 94587
Affiliation Phone: (510) 270-3400,

Affiliation Type Desc: Property Owner
Entity Name: AU Energy, LLC
Entity Title: Not reported
Affiliation Address: 1320 Decoto Road, Suite 200
Affiliation City: Union City
Affiliation State: CA
Affiliation Country: United States
Affiliation Zip: 94587
Affiliation Phone: (510) 270-3400,

P126 **SHELL** **UST FINDER RELEASE** **1029106885**
WSW **807 SHORELINE** **N/A**
1/8-1/4 **MOUNTAIN VIEW, CA 94043**
0.192 mi.
1015 ft. **Site 6 of 24 in cluster P**

Relative: **Higher**
Actual: **43 ft.**

UST FINDER RELEASE:
Object ID: 43935
Facility ID: Not reported
Lust ID: CAT0608501309
Name: SHELL
Address: 807 SHORELINE
City,State,Zip: MOUNTAIN VIEW, CA 94043
Address Match Type: PointAddress
Reported Date: Not reported
Status: No Further Action
Substance: Not reported
Population within 1500ft: 1705
Domestic Wells within 1500ft: 11
Land Use: Developed, Medium Intensity
Within SPA: No
SPA PWS Facility ID: Not reported
SPA Water Type: Not reported
SPA Facility Type: Not reported
SPA HUC12: Not reported
Within WHPA: Yes
WHPA PWS Facility ID: CA4310001_22327
WHPA Water Type: GW - Ground water
WHPA Facility Type: WL - Well
WHPA HUC12: 180500030406
Within 100yr Floodplain: No
Tribe: Not reported
EPA Region: 9
NFA Letter 1: Not reported
NFA Letter 2: Not reported

SHELL (Continued) **1029106885**

NFA Letter 3:	Not reported
NFA Letter 4:	Not reported
Closed With Residual Contaminate:	Not reported
Coordinate Source:	Geocode
X Coord:	-122.07804
Y Coord:	37.40653
Latitude:	37.4065299999999
Longitude:	-122.07804

P127 **SHELL** **CA LUST** **S104582789**
WSW **807 SHORELINE** **CA HIST LUST** **N/A**
1/8-1/4 **MOUNTAIN VIEW, CA 94043** **CA Cortese**
0.192 mi. **CA HIST CORTESE**
1015 ft. **Site 7 of 24 in cluster P** **CA CERS**

Relative:
Higher

Actual:
43 ft.

LUST:

Name:	SHELL
Address:	807 SHORELINE
City,State,Zip:	MOUNTAIN VIEW, CA 94043
Lead Agency:	SANTA CLARA COUNTY LOP
Case Type:	LUST Cleanup Site

Geo Track:

Global Id:	T0608501309
Latitude:	37.4064304644477
Longitude:	-122.077865187836
Status:	Completed - Case Closed
Status Date:	08/06/2008
Case Worker:	Not reported
RB Case Number:	Not reported
Local Agency:	Not reported
File Location:	All Files are on GeoTracker or in the Local Agency Database
Local Case Number:	06S2W15N01f
Potential Media Affect:	Other Groundwater (uses other than drinking water)
Potential Contaminants of Concern:	Gasoline
EPA Region:	9
Coordinate Source:	Google Map Move
Cuf Case:	Not reported
Quantity Released Gallons:	0
Begin Date:	08/02/1988
Leak Reported Date:	09/14/1988
How Discovered:	Not reported
How Discovered Description:	Not reported
Discharge Source:	Not reported
Discharge Cause:	Not reported
Stop Method:	Not reported
Stop Description:	Not reported
No Further Action Date:	08/06/2008
CA Water Watershed Name:	Santa Clara - Palo Alto (205.50)
Dwr Groundwater Subbasin Name:	Santa Clara Valley - Santa Clara (2-009.02)
Disadvantaged Community:	Not reported
CA Enviroscreen 3 Score:	31-35%
CA Enviroscreen 4 Score:	15-20%
Military DOD Site:	No
Facility Project Subtype:	Not reported
RWQCB Region:	SAN FRANCISCO BAY RWQCB (REGION 2)
Site History:	Not reported

SHELL (Continued) **S104582789**

LUST:
Global Id: T0608501309
Contact Type: Regional Board Caseworker
Contact Name: Regional Water Board
Organization Name: SAN FRANCISCO BAY RWQCB (REGION 2)
Address: 1515 CLAY ST SUITE 1400
City: OAKLAND
Email: Not reported
Phone Number: Not reported

LUST:
Global Id: T0608501309
Action Type: ENFORCEMENT
Date: 08/06/2008
Action: Closure/No Further Action Letter

Global Id: T0608501309
Action Type: ENFORCEMENT
Date: 06/03/2005
Action: Other Report

Global Id: T0608501309
Action Type: RESPONSE
Date: 02/14/2005
Action: Remedial Progress Report

Global Id: T0608501309
Action Type: RESPONSE
Date: 05/06/1994
Action: Interim Remedial Action Report

Global Id: T0608501309
Action Type: RESPONSE
Date: 06/03/1991
Action: Other Report / Document

Global Id: T0608501309
Action Type: RESPONSE
Date: 10/19/1990
Action: Other Report / Document

Global Id: T0608501309
Action Type: RESPONSE
Date: 10/25/1996
Action: Monitoring Report - Quarterly

Global Id: T0608501309
Action Type: RESPONSE
Date: 06/30/1991
Action: Other Report / Document

Global Id: T0608501309
Action Type: RESPONSE
Date: 01/01/1990
Action: Correspondence

SHELL (Continued) **S104582789**

Global Id: T0608501309
Action Type: RESPONSE
Date: 07/17/1991
Action: Tank Removal Report / UST Sampling Report

Global Id: T0608501309
Action Type: RESPONSE
Date: 06/03/2005
Action: Other Report / Document

Global Id: T0608501309
Action Type: RESPONSE
Date: 09/14/1988
Action: Preliminary Site Assessment Report

Global Id: T0608501309
Action Type: RESPONSE
Date: 05/24/2000
Action: Other Report / Document

Global Id: T0608501309
Action Type: RESPONSE
Date: 03/01/2002
Action: CAP/RAP - Feasibility Study Report

Global Id: T0608501309
Action Type: RESPONSE
Date: 03/21/1989
Action: Monitoring Report - Quarterly

Global Id: T0608501309
Action Type: RESPONSE
Date: 07/31/2001
Action: Monitoring Report - Quarterly

Global Id: T0608501309
Action Type: RESPONSE
Date: 06/16/1989
Action: Soil and Water Investigation Report

Global Id: T0608501309
Action Type: RESPONSE
Date: 01/28/1998
Action: Other Report / Document

Global Id: T0608501309
Action Type: RESPONSE
Date: 10/25/2001
Action: CAP/RAP - Other Report

Global Id: T0608501309
Action Type: RESPONSE
Date: 12/08/2003
Action: Monitoring Report - Quarterly

Global Id: T0608501309
Action Type: RESPONSE

SHELL (Continued) **S104582789**

Date: 10/17/1989
Action: Other Workplan

Global Id: T0608501309
Action Type: RESPONSE
Date: 12/15/1999
Action: Well Installation Report

Global Id: T0608501309
Action Type: RESPONSE
Date: 09/12/2007
Action: Well Destruction Report

Global Id: T0608501309
Action Type: ENFORCEMENT
Date: 08/22/1990
Action: Notice of Responsibility - #40187

Global Id: T0608501309
Action Type: ENFORCEMENT
Date: 12/16/1998
Action: Staff Letter - #30628

Global Id: T0608501309
Action Type: ENFORCEMENT
Date: 03/21/2008
Action: File review - #8002123

Global Id: T0608501309
Action Type: ENFORCEMENT
Date: 08/05/2008
Action: Staff Letter

Global Id: T0608501309
Action Type: RESPONSE
Date: 03/21/2008
Action: Unknown

Global Id: T0608501309
Action Type: RESPONSE
Date: 01/30/1999
Action: Monitoring Report - Quarterly

Global Id: T0608501309
Action Type: REMEDIATION
Date: 07/21/1992
Action: Pump & Treat (P&T) Groundwater

Global Id: T0608501309
Action Type: REMEDIATION
Date: 04/01/1994
Action: Soil Vapor Extraction (SVE)

Global Id: T0608501309
Action Type: REMEDIATION
Date: 07/21/1992
Action: Excavation

SHELL (Continued) **S104582789**

Global Id: T0608501309
Action Type: REMEDIATION
Date: 04/15/2003
Action: Soil Vapor Extraction (SVE)

Global Id: T0608501309
Action Type: ENFORCEMENT
Date: 08/06/2008
Action: Closure/No Further Action Letter

Global Id: T0608501309
Action Type: Other
Date: 09/14/1988
Action: Leak Reported

LUST:
Global Id: T0608501309
Status: Open - Case Begin Date
Status Date: 08/02/1988

Global Id: T0608501309
Status: Open - Site Assessment
Status Date: 08/02/1988

Global Id: T0608501309
Status: Open - Site Assessment
Status Date: 02/15/1989

Global Id: T0608501309
Status: Completed - Case Closed
Status Date: 08/06/2008

LUST REG 2:
Region: 2
Facility Id: Not reported
Facility Status: Pollution Characterization
Case Number: 06S2W15N01f
How Discovered: Not reported
Leak Cause: Not reported
Leak Source: Not reported
Date Leak Confirmed: Not reported
Oversight Program: LUST
Prelim. Site Assesment Wokplan Submitted: Not reported
Preliminary Site Assesment Began: 8/2/1988
Pollution Characterization Began: 2/15/1989
Pollution Remediation Plan Submitted: Not reported
Date Remediation Action Underway: Not reported
Date Post Remedial Action Monitoring Began: Not reported

LUST SANTA CLARA:
Name: SHELL
Address: 807 SHORELINE BLVD
City,State,Zip: MOUNTAIN VIEW, CA
Region: SANTA CLARA
SCVWD ID: 06S2W15N01F

SHELL (Continued) **S104582789**

Date Closed: 08/06/2008
EDR Link ID: 06S2W15N01F

HIST LUST SC:
Name: Shell
Address: 807 Shoreline Blvd
City: Mountain View
Region: SANTA CLARA
Region Code: 2
SCVWD ID: 06S2W15N01
Oversite Agency: SCVWD
Date Listed: 1989-01-01 00:00:00
Closed Date: Not reported

CORTESE:
Name: SHELL
Address: 807 SHORELINE
City,State,Zip: MOUNTAIN VIEW, CA 94043
Region: CORTESE
Envirostor Id: Not reported
Global ID: T0608501309
Site/Facility Type: LUST CLEANUP SITE
Cleanup Status: COMPLETED - CASE CLOSED
Status Date: Not reported
Site Code: Not reported
Latitude: Not reported
Longitude: Not reported
Owner: Not reported
Enf Type: Not reported
Swat R: Not reported
Flag: active
Order No: Not reported
Waste Discharge System No: Not reported
Effective Date: Not reported
Region 2: Not reported
WID Id: Not reported
Solid Waste Id No: Not reported
Waste Management Uit Name: Not reported
File Name: Active Open

HIST CORTESE:
edr_fname: SHELL
edr_fadd1: 807 SHORELINE
City,State,Zip: MOUNTAIN VIEW, CA 94043
Region: CORTESE
Facility County Code: 43
Reg By: LTNKA
Reg Id: 43-1331

CERS:
Name: SHELL
Address: 807 SHORELINE
City,State,Zip: MOUNTAIN VIEW, CA 94043
Site ID: 905266
CERS ID: T0608501309

SHELL (Continued) **S104582789**

CERS Description: Leaking Underground Storage Tank Cleanup Site

Affiliation:
Affiliation Type Desc: Regional Board Caseworker
Entity Name: Regional Water Board - SAN FRANCISCO BAY RWQCB (REGION 2)
Entity Title: Not reported
Affiliation Address: 1515 CLAY ST SUITE 1400
Affiliation City: OAKLAND
Affiliation State: CA
Affiliation Country: Not reported
Affiliation Zip: Not reported
Affiliation Phone: ,

P128 **JERAJR PANOSIAN** **CA HIST UST** **U001594318**
WSW **807 STIERLIN RD** **N/A**
1/8-1/4 **MOUNTAIN VIEW, CA 94040**
0.192 mi.
1015 ft. **Site 8 of 24 in cluster P**

Relative:
Higher

Actual:
43 ft.

HIST UST:
Name: JERAJR PANOSIAN
Address: 807 STIERLIN RD
City,State,Zip: MOUNTAIN VIEW, CA 94040
File Number: 000208b2

URL:
Region: STATE
Facility ID: 00000002726
Facility Type: Gas Station
Other Type: Not reported
Contact Name: Not reported
Telephone: 4159615858
Owner Name: SHELL OIL COMPANY
Owner Address: P.O. BOX 4848
Owner City,St,Zip: ANAHEIM, CA 92803
Total Tanks: 0004

Tank Num: 001
Container Num: 1
Year Installed: 1981
Tank Capacity: 00010000
Tank Used for: PRODUCT
Type of Fuel: UNLEADED
Container Construction Thickness: 1/4
Leak Detection: Stock Inventor, Groundwater Monitoring Well, 10

Tank Num: 002
Container Num: 2
Year Installed: 1981
Tank Capacity: 00010000
Tank Used for: PRODUCT
Type of Fuel: REGULAR
Container Construction Thickness: 1/4
Leak Detection: Stock Inventor, Groundwater Monitoring Well, 10

Tank Num: 003
Container Num: 3

JERAJR PANOSIAN (Continued) **U001594318**

Year Installed:	1981
Tank Capacity:	00010000
Tank Used for:	PRODUCT
Type of Fuel:	PREMIUM
Container Construction Thickness:	1/4
Leak Detection:	Stock Inventor, Groundwater Monitoring Well, 10
Tank Num:	004
Container Num:	4
Year Installed:	1983
Tank Capacity:	00010000
Tank Used for:	PRODUCT
Type of Fuel:	UNLEADED
Container Construction Thickness:	1/4
Leak Detection:	Stock Inventor, Groundwater Monitoring Well, 10

Click here for Geo Tracker PDF:

P129 **SHORELINE SHELL #59** **CA UST** **U004349945**
WSW **807 N SHORELINE BLVD** **N/A**
1/8-1/4 **MOUNTAIN VIEW, CA 94043**
0.192 mi.
1015 ft. **Site 9 of 24 in cluster P**

Relative:
Higher

Actual:
43 ft.

UST:

Name:	SHORELINE SHELL #59
Address:	807 N SHORELINE BLVD
City,State,Zip:	MOUNTAIN VIEW, CA 94043
Facility ID:	724
Permitting Agency:	Santa Clara County Environmental Health
CERSID:	10405528
Latitude:	37.4064800
Longitude:	-122.077660
Owner type:	Non-Government
Facility type:	Motor Vehicle Fueling
Num of inuse ust:	Not reported
Num of closed ust:	0
Num of oos ust:	0
Epa region:	9
Tribal lands:	No
Tank owner name:	AU Energy, LLC
Tank owner mailing address:	41805 Albrae Street
Tank owner mailing city:	Fremont
Tank owner mailing zip:	94538
Tank owner mailing state:	CA
Tank operator name:	AU Energy, LLC
Tank operator mailing address:	41805 Albrae Street
Tank operator mailing city:	Fremont
Tank operator mailing zip:	94538
Tank operator mailing state:	CA
Tankidnumber:	4
Tank status:	Confirmed/Updated Information
Tank configuration:	Stand Alone Tank
Tank closure date:	Not reported
Tank installation date:	7/1/1991 12:00:00 AM
Tank num of compartments:	1
Tank contents:	Diesel
Tank capacity gallons:	12000

SHORELINE SHELL #59 (Continued) **U004349945**

Tank type:	Double Wall
Tank pc construction:	Fiberglass
Tank pwpiping construction:	Fiberglass
Tank piping type:	Pressure
Tank piping construction:	Double Walled
Tank sacrificial anode:	No
Tank cp impressed current:	No
Tank cp shutoff:	Yes
Tank alarms:	No
Tank ball float:	No
Tank spill bucket:	Yes

Name:	SHORELINE SHELL #59
Address:	807 N SHORELINE BLVD
City,State,Zip:	MOUNTAIN VIEW, CA 94043
Facility ID:	724
Permitting Agency:	Santa Clara County Environmental Health
CERSID:	10405528
Latitude:	37.4064800
Longitude:	-122.077660
Owner type:	Non-Government
Facility type:	Motor Vehicle Fueling
Num of inuse ust:	Not reported
Num of closed ust:	0
Num of oos ust:	0
Epa region:	9
Tribal lands:	No
Tank owner name:	AU Energy, LLC
Tank owner mailing address:	41805 Albrae Street
Tank owner mailing city:	Fremont
Tank owner mailing zip:	94538
Tank owner mailing state:	CA
Tank operator name:	AU Energy, LLC
Tank operator mailing address:	41805 Albrae Street
Tank operator mailing city:	Fremont
Tank operator mailing zip:	94538
Tank operator mailing state:	CA
Tankidnumber:	3S
Tank status:	Confirmed/Updated Information
Tank configuration:	Stand Alone Tank
Tank closure date:	Not reported
Tank installation date:	7/1/1991 12:00:00 AM
Tank num of compartments:	1
Tank contents:	Regular Unleaded
Tank capacity gallons:	12000
Tank type:	Double Wall
Tank pc construction:	Fiberglass
Tank pwpiping construction:	Fiberglass
Tank piping type:	Pressure
Tank piping construction:	Double Walled
Tank sacrificial anode:	No
Tank cp impressed current:	No
Tank cp shutoff:	Yes
Tank alarms:	No
Tank ball float:	No
Tank spill bucket:	Yes

SHORELINE SHELL #59 (Continued) **U004349945**

Name:	SHORELINE SHELL #59
Address:	807 N SHORELINE BLVD
City,State,Zip:	MOUNTAIN VIEW, CA 94043
Facility ID:	724
Permitting Agency:	Santa Clara County Environmental Health
CERSID:	10405528
Latitude:	37.4064800
Longitude:	-122.077660
Owner type:	Non-Government
Facility type:	Motor Vehicle Fueling
Num of inuse ust:	Not reported
Num of closed ust:	0
Num of oos ust:	0
Epa region:	9
Tribal lands:	No
Tank owner name:	AU Energy, LLC
Tank owner mailing address:	41805 Albrae Street
Tank owner mailing city:	Fremont
Tank owner mailing zip:	94538
Tank owner mailing state:	CA
Tank operator name:	AU Energy, LLC
Tank operator mailing address:	41805 Albrae Street
Tank operator mailing city:	Fremont
Tank operator mailing zip:	94538
Tank operator mailing state:	CA
Tankidnumber:	2M
Tank status:	Confirmed/Updated Information
Tank configuration:	Stand Alone Tank
Tank closure date:	Not reported
Tank installation date:	7/1/1991 12:00:00 AM
Tank num of compartments:	1
Tank contents:	Regular Unleaded
Tank capacity gallons:	12000
Tank type:	Double Wall
Tank pc construction:	Fiberglass
Tank pwpiping construction:	Fiberglass
Tank piping type:	Pressure
Tank piping construction:	Double Walled
Tank sacrificial anode:	No
Tank cp impressed current:	No
Tank cp shutoff:	Yes
Tank alarms:	No
Tank ball float:	No
Tank spill bucket:	Yes

Name:	SHORELINE SHELL #59
Address:	807 N SHORELINE BLVD
City,State,Zip:	MOUNTAIN VIEW, CA 94043
Facility ID:	724
Permitting Agency:	Santa Clara County Environmental Health
CERSID:	10405528
Latitude:	37.4064800
Longitude:	-122.077660
Owner type:	Non-Government
Facility type:	Motor Vehicle Fueling
Num of inuse ust:	Not reported
Num of closed ust:	0

SHORELINE SHELL #59 (Continued) **U004349945**

Num of oos ust:	0
Epa region:	9
Tribal lands:	No
Tank owner name:	AU Energy, LLC
Tank owner mailing address:	41805 Albrae Street
Tank owner mailing city:	Fremont
Tank owner mailing zip:	94538
Tank owner mailing state:	CA
Tank operator name:	AU Energy, LLC
Tank operator mailing address:	41805 Albrae Street
Tank operator mailing city:	Fremont
Tank operator mailing zip:	94538
Tank operator mailing state:	CA
Tankidnumber:	1
Tank status:	Confirmed/Updated Information
Tank configuration:	Stand Alone Tank
Tank closure date:	Not reported
Tank installation date:	7/1/1991 12:00:00 AM
Tank num of compartments:	1
Tank contents:	Premium Unleaded
Tank capacity gallons:	12000
Tank type:	Double Wall
Tank pc construction:	Fiberglass
Tank pwpiping construction:	Fiberglass
Tank piping type:	Pressure
Tank piping construction:	Double Walled
Tank sacrificial anode:	No
Tank cp impressed current:	No
Tank cp shutoff:	Yes
Tank alarms:	No
Tank ball float:	No
Tank spill bucket:	Yes

P130 **SHORELINE SHELL** **CA UST** **U004344592**
WSW **807 N SHORELINE BLVD** **N/A**
1/8-1/4 **MOUNTAIN VIEW, CA 94043**
0.192 mi.
1015 ft. **Site 10 of 24 in cluster P**

Relative:
Higher

Actual:
43 ft.

UST:

Name:	SHORELINE SHELL
Address:	807 N SHORELINE BLVD
City,State,Zip:	MOUNTAIN VIEW, CA 94043
Facility ID:	1639
Permitting Agency:	MOUNTAIN VIEW, CITY OF
CERSID:	Not reported
Latitude:	37.40658
Longitude:	-122.07804
Owner type:	Not reported
Facility type:	Not reported
Num of inuse ust:	Not reported
Num of closed ust:	Not reported
Num of oos ust:	Not reported
Epa region:	Not reported
Tribal lands:	Not reported
Tank owner name:	Not reported
Tank owner mailing address:	Not reported
Tank owner mailing city:	Not reported

SHORELINE SHELL (Continued) **U004344592**

Tank owner mailing zip:	Not reported
Tank owner mailing state:	Not reported
Tank operator name:	Not reported
Tank operator mailing address:	Not reported
Tank operator mailing city:	Not reported
Tank operator mailing zip:	Not reported
Tank operator mailing state:	Not reported
Tankidnumber:	Not reported
Tank status:	Not reported
Tank configuration:	Not reported
Tank closure date:	Not reported
Tank installation date:	Not reported
Tank num of compartments:	Not reported
Tank contents:	Not reported
Tank capacity gallons:	Not reported
Tank type:	Not reported
Tank pc construction:	Not reported
Tank pwpiping construction:	Not reported
Tank piping type:	Not reported
Tank piping construction:	Not reported
Tank sacrificial anode:	Not reported
Tank cp impressed current:	Not reported
Tank cp shutoff:	Not reported
Tank alarms:	Not reported
Tank ball float:	Not reported
Tank spill bucket:	Not reported

P131 **AU ENERGY DBA SHORELINE SHELL** **E MANIFEST** **1031874503**
WSW **807 SHORELINE BLVD** **N/A**
1/8-1/4 **MOUTAIN VIEW, CA 94043**
0.192 mi.
1015 ft. **Site 11 of 24 in cluster P**

Relative: **Higher**

Actual: **43 ft.**

E MANIFEST:

Manifest Tracking Number:	013717697FLE
Last Updated Date:	20210526
Shipped Date:	20210518
Received Date:	20210524
Manifest Status:	Signed
Submission Type:	DataImage5Copy
Origin Type:	Service
Generator EPA ID:	CAL000427190
Generator Name:	Au Energy Dba Shoreline Shell
Generator Location Street Number:	Not reported
Generator Location Street 1:	807 SHORELINE BLVD
Generator Location Street 2:	Not reported
Generator Location City:	MOUTAIN VIEW
Generator Location State:	CA
Generator Location Zip:	94043
Generator Mail Street Number:	Not reported
Generator Mail Street 1:	41805 ALBRAE ST
Generator Mail Street 2:	Not reported
Generator Mail City:	FREMONT
Generator Mail Zip:	94043
Generator Mail State:	CA
Generator Contact Company Name:	Not reported
Designated Facility EPA ID:	CAD008302903
Designated Facility Name:	Veolia Es Technical Solutions,

AU ENERGY DBA SHORELINE SHELL (Continued) **1031874503**

Designated Facility Mail Street Number:	107
Designated Facility Mail Street 1:	1704 W. FIRST STREET
Designated Facility Mail Street 2:	L.L.C.
Designated Facility Mail City:	AZUSA
Designated Facility Mail Zip:	91702
Designated Facility Mail State:	CA
Designated Facility Location Street Number:	1704
Designated Facility Location Street 1:	L.L.C.
Designated Facility Location Street 2:	1704 W. FIRST STREET
Designated Facility Location City:	AZUSA
Designated Facility Location Zip:	91702
Designated Facility Location State:	CA
Designated Facility Contact Company Name:	Not reported
Manifest Residue Indicator:	N
Rejection Indicator:	N

Manifest Tracking Number:	011502307FLE
Last Updated Date:	20211002
Shipped Date:	20210920
Received Date:	20210929
Manifest Status:	Signed
Submission Type:	DataImage5Copy
Origin Type:	Service
Generator EPA ID:	CAL000427190
Generator Name:	Au Energy Dba Shoreline Shell
Generator Location Street Number:	Not reported
Generator Location Street 1:	807 SHORELINE BLVD
Generator Location Street 2:	Not reported
Generator Location City:	MOUTAIN VIEW
Generator Location State:	CA
Generator Location Zip:	94043
Generator Mail Street Number:	Not reported
Generator Mail Street 1:	41805 ALBRAE ST
Generator Mail Street 2:	Not reported
Generator Mail City:	FREMONT
Generator Mail Zip:	94043
Generator Mail State:	CA
Generator Contact Company Name:	Not reported
Designated Facility EPA ID:	CAD008302903
Designated Facility Name:	Veolia Es Technical Solutions,
Designated Facility Mail Street Number:	107
Designated Facility Mail Street 1:	1704 W. FIRST STREET
Designated Facility Mail Street 2:	L.L.C.
Designated Facility Mail City:	AZUSA
Designated Facility Mail Zip:	91702
Designated Facility Mail State:	CA
Designated Facility Location Street Number:	1704
Designated Facility Location Street 1:	L.L.C.
Designated Facility Location Street 2:	1704 W. FIRST STREET
Designated Facility Location City:	AZUSA
Designated Facility Location Zip:	91702
Designated Facility Location State:	CA
Designated Facility Contact Company Name:	Not reported
Manifest Residue Indicator:	N
Rejection Indicator:	N

Manifest Tracking Number:	012350928FLE

AU ENERGY DBA SHORELINE SHELL (Continued) **1031874503**

Last Updated Date:	20240711
Shipped Date:	20240619
Received Date:	20240710
Manifest Status:	Signed
Submission Type:	DataImage5Copy
Origin Type:	Service
Generator EPA ID:	CAL000427190
Generator Name:	Au Energy Dba Shoreline Shell
Generator Location Street Number:	Not reported
Generator Location Street 1:	807 SHORELINE BLVD
Generator Location Street 2:	Not reported
Generator Location City:	MOUTAIN VIEW
Generator Location State:	CA
Generator Location Zip:	94043
Generator Mail Street Number:	Not reported
Generator Mail Street 1:	41805 ALBRAE ST
Generator Mail Street 2:	Not reported
Generator Mail City:	FREMONT
Generator Mail Zip:	94043
Generator Mail State:	CA
Generator Contact Company Name:	Not reported
Designated Facility EPA ID:	CAD008302903
Designated Facility Name:	Veolia Es Technical Solutions,
Designated Facility Mail Street Number:	107
Designated Facility Mail Street 1:	1704 W. FIRST STREET
Designated Facility Mail Street 2:	L.L.C.
Designated Facility Mail City:	AZUSA
Designated Facility Mail Zip:	91702
Designated Facility Mail State:	CA
Designated Facility Location Street Number:	1704
Designated Facility Location Street 1:	L.L.C.
Designated Facility Location Street 2:	1704 W. FIRST STREET
Designated Facility Location City:	AZUSA
Designated Facility Location Zip:	91702
Designated Facility Location State:	CA
Designated Facility Contact Company Name:	Not reported
Manifest Residue Indicator:	N
Rejection Indicator:	N

Manifest Tracking Number:	012920697FLE
Last Updated Date:	20230726
Shipped Date:	20230629
Received Date:	20230725
Manifest Status:	Signed
Submission Type:	DataImage5Copy
Origin Type:	Service
Generator EPA ID:	CAL000427190
Generator Name:	Au Energy Dba Shoreline Shell
Generator Location Street Number:	Not reported
Generator Location Street 1:	807 SHORELINE BLVD
Generator Location Street 2:	Not reported
Generator Location City:	MOUTAIN VIEW
Generator Location State:	CA
Generator Location Zip:	94043
Generator Mail Street Number:	Not reported
Generator Mail Street 1:	41805 ALBRAE ST
Generator Mail Street 2:	Not reported

AU ENERGY DBA SHORELINE SHELL (Continued) **1031874503**

Generator Mail City:	FREMONT
Generator Mail Zip:	94043
Generator Mail State:	CA
Generator Contact Company Name:	Not reported
Designated Facility EPA ID:	CAD008302903
Designated Facility Name:	Veolia Es Technical Solutions,
Designated Facility Mail Street Number:	107
Designated Facility Mail Street 1:	1704 W. FIRST STREET
Designated Facility Mail Street 2:	L.L.C.
Designated Facility Mail City:	AZUSA
Designated Facility Mail Zip:	91702
Designated Facility Mail State:	CA
Designated Facility Location Street Number:	1704
Designated Facility Location Street 1:	L.L.C.
Designated Facility Location Street 2:	1704 W. FIRST STREET
Designated Facility Location City:	AZUSA
Designated Facility Location Zip:	91702
Designated Facility Location State:	CA
Designated Facility Contact Company Name:	Not reported
Manifest Residue Indicator:	N
Rejection Indicator:	N

Transporter:

Manifest Tracking Number:	012920697FLE
Transporter Line Number:	1
Transporter EPA ID:	CAR000163097
Transporter Name:	K-Vac Environmental Services

Manifest Tracking Number:	012920697FLE
Transporter Line Number:	2
Transporter EPA ID:	NJD080631369
Transporter Name:	Veolia Es Technical Solutions

Manifest Tracking Number:	012920697FLE
Transporter Line Number:	3
Transporter EPA ID:	MOD095038998
Transporter Name:	Tristate Motor Transit Co.

Waste Line:

Manifest Tracking Number:	012920697FLE
Waste Line Number:	1
U.S. DOT Hazardous Indicator:	Y
U.S. DOT ID Number:	UN1325
U.S. DOT Description:	Un1325, Waste Flammable Solids, Organic, N.O.S. (Gasoline), 4.1, Ii
Non-Hazardous Waste Description:	Not reported
Number of Containers:	1
Container Type Code:	DM
Container Type Description:	Metal drums, barrels, kegs
Waste Quantity:	20
Quantity Unit of Measure Code:	P
Quantity Unit of Measure Description:	Pounds
Waste Quantity, in Tons:	0.01
Acute Waste Quantity, in Tons:	0
Non-Acute Waste Quantity, in Tons:	0.01
Waste Quantity, in Kilograms:	9.0703
Acute Waste Quantity, in Kilograms:	0

AU ENERGY DBA SHORELINE SHELL (Continued) **1031874503**

Non-Acute Waste Quantity, in Kilorgrams:	9.0703
Management Method Code:	H141
Management Method Description:	STORAGE, BULKING AND/OR TRANSFER OFF SITE
Waste Residue Indicator:	N
Quantity Discrepancy Indicator:	N
Waste Type Discrepancy Indicator:	N
Waste Density:	Not reported
Waste Density Unit of Measure Code:	Not reported
Waste Density Unit of Measure Description:	Not reported
Form Code:	Not reported
Form Code Description:	Not reported
Source Code:	Not reported
Source Code Description:	Not reported
Waste Minimization Code:	Not reported
Waste Minimization Code Description:	Not reported
Consent Number:	Not reported
EPA Waste Indicator:	Y
Federal Waste Codes:	D001, D018
Quantity Haz Kg:	9.0703
Quantity Haz Tons:	0.01
Quantity Non Haz Kg:	Not reported
Quantity Non Haz Tons:	Not reported
State Waste Codes:	CA-352

Manifest Tracking Number:	012920697FLE
Waste Line Number:	2
U.S. DOT Hazardous Indicator:	Y
U.S. DOT ID Number:	UN1203
U.S. DOT Description:	Un1203, Waste Gasoline, 3, Ii, Rq (D001)
Non-Hazardous Waste Description:	Not reported
Number of Containers:	2
Container Type Code:	DM
Container Type Description:	Metal drums, barrels, kegs
Waste Quantity:	70
Quantity Unit of Measure Code:	G
Quantity Unit of Measure Description:	Gallons
Waste Quantity, in Tons:	0.29190993
Acute Waste Quantity, in Tons:	0
Non-Acute Waste Quantity, in Tons:	0.29190993
Waste Quantity, in Kilograms:	264.7711
Acute Waste Quantity, in Kilograms:	0
Non-Acute Waste Quantity, in Kilorgrams:	264.7711
Management Method Code:	H136
Management Method Description:	DISCHARGE TO SEWER/POTW
Waste Residue Indicator:	N
Quantity Discrepancy Indicator:	N
Waste Type Discrepancy Indicator:	N
Waste Density:	Not reported
Waste Density Unit of Measure Code:	Not reported
Waste Density Unit of Measure Description:	Not reported
Form Code:	Not reported
Form Code Description:	Not reported
Source Code:	Not reported
Source Code Description:	Not reported
Waste Minimization Code:	Not reported
Waste Minimization Code Description:	Not reported
Consent Number:	Not reported

AU ENERGY DBA SHORELINE SHELL (Continued) **1031874503**

EPA Waste Indicator:	Y
Federal Waste Codes:	D001, D018
Quantity Haz Kg:	264.7711
Quantity Haz Tons:	0.29190993
Quantity Non Haz Kg:	Not reported
Quantity Non Haz Tons:	Not reported
State Waste Codes:	CA-213

P132 **SHELL SERVICE STATION** **RCRA-SQG** **1004677933**
WSW **807 N SHORELINE** **FINDS** **CAR000103150**
1/8-1/4 **MOUNTAIN VIEW, CA 94043** **ECHO**
0.192 mi. **CA CUPA Listings**
1015 ft. **Site 12 of 24 in cluster P**

Relative: **Higher**
Actual: **43 ft.**

RCRA Listings:

Date Form Received by Agency:		20010815
Handler Name:		Shell Service Station
Handler Address:		807 N Shoreline
Handler City,State,Zip:		MOUNTAIN VIEW, CA 94043
EPA ID:		CAR000103150
Contact Name:		SONDRA BIENVENU
Contact Address:		P O BOX 2648
Contact City,State,Zip:		HOUSTON, TX 77252-2648
Contact Telephone:		713-241-5036
Contact Fax:		Not reported
Contact Email:		Not reported
Contact Title:		Not reported
EPA Region:		09
Land Type:		Private
Federal Waste Generator Description:		Small Quantity Generator
Non-Notifier:		Not reported
Biennial Report Cycle:		Not reported
Accessibility:		Not reported
Active Site Indicator:		Handler Activities
State District Owner:		Not reported
State District:		Not reported
Mailing Address:		P O BOX 2648
Mailing City,State,Zip:		HOUSTON, TX 77252-2648
Owner Name:	Equilon Enterprises L L C	
Owner Type:		Private
Operator Name:	Not reported	
Operator Type:		Not reported
Short-Term Generator Activity:		No
Importer Activity:		No
Mixed Waste Generator:		No
Transporter Activity:		No
Transfer Facility Activity:		No
Recycler Activity with Storage:		No
Small Quantity On-Site Burner Exemption:		No
Smelting Melting and Refining Furnace Exemption:		No
Underground Injection Control:		No
Off-Site Waste Receipt:		No
Universal Waste Indicator:		No
Universal Waste Destination Facility:		No
Federal Universal Waste:		No
Active Site State-Reg Handler:		---
Federal Facility Indicator:		Not reported
Hazardous Secondary Material Indicator:		N

SHELL SERVICE STATION (Continued) **1004677933**

Sub-Part K Indicator:	Not reported
2018 GPRA Permit Baseline:	Not on the Baseline
2018 GPRA Renewals Baseline:	Not on the Baseline
202 GPRA Corrective Action Baseline:	No
Subject to Corrective Action Universe:	No
Non-TSDFs Where RCRA CA has Been Imposed Universe:	No
Corrective Action Priority Ranking:	No NCAPS ranking
Environmental Control Indicator:	No
Institutional Control Indicator:	No
Human Exposure Controls Indicator:	N/A
Groundwater Controls Indicator:	N/A
Significant Non-Complier Universe:	No
Unaddressed Significant Non-Complier Universe:	No
Addressed Significant Non-Complier Universe:	No
Significant Non-Complier With a Compliance Schedule Universe:	No
Financial Assurance Required:	Not reported
Handler Date of Last Change:	20021007
Recognized Trader-Importer:	No
Recognized Trader-Exporter:	No
Importer of Spent Lead Acid Batteries:	No
Exporter of Spent Lead Acid Batteries:	No
Recycler Activity Without Storage:	No
Manifest Broker:	No
Sub-Part P Indicator:	No

Hazardous Waste Summary:

Waste Code:	D001
Waste Description:	Ignitable Waste

Handler - Owner Operator:

Owner/Operator Indicator:	Owner
Owner/Operator Name:	EQUILON ENTERPRISES L L C
Legal Status:	Private
Date Became Current:	Not reported
Date Ended Current:	Not reported
Owner/Operator Address:	P O BOX 2648
Owner/Operator City,State,Zip:	HOUSTON, TX 77252-2648
Owner/Operator Telephone:	713-241-5036
Owner/Operator Telephone Ext:	Not reported
Owner/Operator Fax:	Not reported
Owner/Operator Email:	Not reported

Historic Generators:

Receive Date:	20010815
Handler Name: SHELL SERVICE STATION	
Federal Waste Generator Description:	Small Quantity Generator
State District Owner:	Not reported
Large Quantity Handler of Universal Waste:	No
Recognized Trader Importer:	No
Recognized Trader Exporter:	No
Spent Lead Acid Battery Importer:	No
Spent Lead Acid Battery Exporter:	No
Current Record:	Yes
Non Storage Recycler Activity:	Not reported
Electronic Manifest Broker:	Not reported

SHELL SERVICE STATION (Continued) **1004677933**

List of NAICS Codes and Descriptions:
NAICS Codes: No NAICS Codes Found

Facility Has Received Notices of Violations:
Violations: No Violations Found

Evaluation Action Summary:
Evaluations: No Evaluations Found

FINDS:
Registry ID: 110012221345

Click Here for FRS Facility Detail Report:

Environmental Interest/Information System:
The Resource Conservation and Recovery Act Information System (RCRAInfo) is EPA's comprehensive information system in support of the Resource Conservation and Recovery Act (RCRA) of 1976 and the Hazardous and Solid Waste Amendments (HSWA) of 1984. It tracks many types of information about generators, transporters, treaters, storers, and disposers of hazardous waste.
California's Hazardous Waste Tracking System Data Mart (HWTS-DATAMART) provides information on hazardous waste shipments for generators, transporters, and treatment, storage, and disposal facilities.

Click this hyperlink while viewing on your computer to access additional FINDS: detail in the EDR Site Report.

ECHO:
Envid: 1004677933
Registry ID: 110012221345

DFR URL:
Name: SHELL SERVICE STATION
Address: 807 N Shoreline
City,State,Zip: MOUNTAIN VIEW, CA 94043

CUPA SANTA CLARA:
Name: SHORELINE SHELL #59
Address: 807 N SHORELINE BL
City,State,Zip: MOUNTAIN VIEW, CA 94043
Region: SANTA CLARA
Telephone: 6509646171
UDF Email: JOHNE@LOOPNEIGHBORHOOD.COM
PE#: 2202
Program Description: GENERATES <100 KG/YR OR USED OIL ONLY
Program Identifier: DEH PERMIT-HAZ WASTE GENERATOR PROGRAM
Latitude: 37.4063685
Longitude: -122.0780576
Record ID: PR0381320
Facility ID: FA0260196

P133 **AU ENERGY DBA SHORELINE SHELL** **RCRA NonGen / NLR** **1024859723**
WSW **807 SHORELINE BLVD** **CAL000427190**
1/8-1/4 **MOUNTAIN VIEW, CA 95043**
0.192 mi.
1015 ft. **Site 13 of 24 in cluster P**

Relative:
Higher

Actual:
43 ft.

RCRA Listings:

Date Form Received by Agency:		20170428
Handler Name:		Au Energy Dba Shoreline Shell
Handler Address:		807 Shoreline Blvd
Handler City,State,Zip:		MOUNTAIN VIEW, CA 95043
EPA ID:		CAL000427190
Contact Name:		JORGE IZEPPI
Contact Address:		41805 ALBRAE ST
Contact City,State,Zip:		FREMONT, CA 94538
Contact Telephone:		510-270-3457
Contact Fax:		510-270-3457
Contact Email:		JORGE@VINTNERSDIST.COM
Contact Title:		Not reported
EPA Region:		09
Land Type:		Not reported
Federal Waste Generator Description:		Not a generator, verified
Non-Notifier:		Not reported
Biennial Report Cycle:		Not reported
Accessibility:		Not reported
Active Site Indicator:		Handler Activities
State District Owner:		Not reported
State District:		Not reported
Mailing Address:		41805 ALBRAE ST
Mailing City,State,Zip:		FREMONT, CA 94538-3120
Owner Name:	Au Energy Llc	
Owner Type:		Other
Operator Name:	Jorge Izeppi	
Operator Type:		Other
Short-Term Generator Activity:		No
Importer Activity:		No
Mixed Waste Generator:		No
Transporter Activity:		No
Transfer Facility Activity:		No
Recycler Activity with Storage:		No
Small Quantity On-Site Burner Exemption:		No
Smelting Melting and Refining Furnace Exemption:		No
Underground Injection Control:		No
Off-Site Waste Receipt:		No
Universal Waste Indicator:		Yes
Universal Waste Destination Facility:		Yes
Federal Universal Waste:		No
Active Site State-Reg Handler:		---
Federal Facility Indicator:		Not reported
Hazardous Secondary Material Indicator:		N
Sub-Part K Indicator:		Not reported
2018 GPRA Permit Baseline:		Not on the Baseline
2018 GPRA Renewals Baseline:		Not on the Baseline
202 GPRA Corrective Action Baseline:		No
Subject to Corrective Action Universe:		No
Non-TSDFs Where RCRA CA has Been Imposed Universe:		No
Corrective Action Priority Ranking:		No NCAPS ranking
Environmental Control Indicator:		No
Institutional Control Indicator:		No

AU ENERGY DBA SHORELINE SHELL (Continued) **1024859723**

Human Exposure Controls Indicator:	N/A
Groundwater Controls Indicator:	N/A
Significant Non-Complier Universe:	No
Unaddressed Significant Non-Complier Universe:	No
Addressed Significant Non-Complier Universe:	No
Significant Non-Complier With a Compliance Schedule Universe:	No
Financial Assurance Required:	Not reported
Handler Date of Last Change:	20180907
Recognized Trader-Importer:	No
Recognized Trader-Exporter:	No
Importer of Spent Lead Acid Batteries:	No
Exporter of Spent Lead Acid Batteries:	No
Recycler Activity Without Storage:	No
Manifest Broker:	No
Sub-Part P Indicator:	No

Handler - Owner Operator:

Owner/Operator Indicator:	Operator
Owner/Operator Name: JORGE IZEPPI	
Legal Status:	Other
Date Became Current:	Not reported
Date Ended Current:	Not reported
Owner/Operator Address:	41805 ALBRAE ST
Owner/Operator City,State,Zip:	FREMONT, CA 94538
Owner/Operator Telephone:	510-270-3457
Owner/Operator Telephone Ext:	Not reported
Owner/Operator Fax:	Not reported
Owner/Operator Email:	Not reported

Owner/Operator Indicator:	Owner
Owner/Operator Name: AU ENERGY LLC	
Legal Status:	Other
Date Became Current:	Not reported
Date Ended Current:	Not reported
Owner/Operator Address:	41805 ALBRAE ST
Owner/Operator City,State,Zip:	FREMONT, CA 94538-3120
Owner/Operator Telephone:	510-270-3457
Owner/Operator Telephone Ext:	Not reported
Owner/Operator Fax:	Not reported
Owner/Operator Email:	Not reported

Historic Generators:

Receive Date:	20170428
Handler Name: AU ENERGY DBA SHORELINE SHELL	
Federal Waste Generator Description:	Not a generator, verified
State District Owner:	Not reported
Large Quantity Handler of Universal Waste:	No
Recognized Trader Importer:	No
Recognized Trader Exporter:	No
Spent Lead Acid Battery Importer:	No
Spent Lead Acid Battery Exporter:	No
Current Record:	Yes
Non Storage Recycler Activity:	Not reported
Electronic Manifest Broker:	Not reported

AU ENERGY DBA SHORELINE SHELL (Continued) **1024859723**

List of NAICS Codes and Descriptions:
NAICS Code: 44719
NAICS Description: Other Gasoline Stations

Facility Has Received Notices of Violations:
Violations: No Violations Found

Evaluation Action Summary:
Evaluations: No Evaluations Found

Q134 **MAIN-CHAMP CO** **RCRA-SQG** **1000306629**
NW **1066 LINDA VISTA** **FINDS** **CAT080027147**
1/8-1/4 **MOUNTAIN VIEW, CA 94043** **ECHO**
0.195 mi.
1028 ft. **Site 1 of 8 in cluster Q**

Relative: **Lower**
Actual: **36 ft.**

RCRA Listings:

Date Form Received by Agency:	19960901
Handler Name:	Main-Champ Co
Handler Address:	1066 Linda Vista
Handler City,State,Zip:	MOUNTAIN VIEW, CA 94043
EPA ID:	CAT080027147
Contact Name:	Not reported
Contact Address:	Not reported
Contact City,State,Zip:	Not reported
Contact Telephone:	Not reported
Contact Fax:	Not reported
Contact Email:	Not reported
Contact Title:	Not reported
EPA Region:	09
Land Type:	Not reported
Federal Waste Generator Description:	Small Quantity Generator
Non-Notifier:	Not reported
Biennial Report Cycle:	Not reported
Accessibility:	Not reported
Active Site Indicator:	Handler Activities
State District Owner:	Ca
State District:	2
Mailing Address:	1350 WILLOW RD
Mailing City,State,Zip:	MENLO PARK, CA 94025
Owner Name:	Not reported
Owner Type:	Not reported
Operator Name:	Not Required
Operator Type:	Private
Short-Term Generator Activity:	No
Importer Activity:	No
Mixed Waste Generator:	No
Transporter Activity:	No
Transfer Facility Activity:	No
Recycler Activity with Storage:	No
Small Quantity On-Site Burner Exemption:	No
Smelting Melting and Refining Furnace Exemption:	No
Underground Injection Control:	No
Off-Site Waste Receipt:	No
Universal Waste Indicator:	No

MAIN-CHAMP CO (Continued) **1000306629**

Universal Waste Destination Facility:	No
Federal Universal Waste:	No
Active Site State-Reg Handler:	---
Federal Facility Indicator:	Not reported
Hazardous Secondary Material Indicator:	N
Sub-Part K Indicator:	Not reported
2018 GPRA Permit Baseline:	Not on the Baseline
2018 GPRA Renewals Baseline:	Not on the Baseline
202 GPRA Corrective Action Baseline:	No
Subject to Corrective Action Universe:	No
Non-TSDFs Where RCRA CA has Been Imposed Universe:	No
Corrective Action Priority Ranking:	No NCAPS ranking
Environmental Control Indicator:	No
Institutional Control Indicator:	No
Human Exposure Controls Indicator:	N/A
Groundwater Controls Indicator:	N/A
Significant Non-Complier Universe:	No
Unaddressed Significant Non-Complier Universe:	No
Addressed Significant Non-Complier Universe:	No
Significant Non-Complier With a Compliance Schedule Universe:	No
Financial Assurance Required:	Not reported
Handler Date of Last Change:	20020627
Recognized Trader-Importer:	No
Recognized Trader-Exporter:	No
Importer of Spent Lead Acid Batteries:	No
Exporter of Spent Lead Acid Batteries:	No
Recycler Activity Without Storage:	No
Manifest Broker:	No
Sub-Part P Indicator:	No

Handler - Owner Operator:

Owner/Operator Indicator:	Owner
Owner/Operator Name: JRM HANDFIELD	
Legal Status:	Private
Date Became Current:	Not reported
Date Ended Current:	Not reported
Owner/Operator Address:	NOT REQUIRED
Owner/Operator City,State,Zip:	NOT REQUIRED, ME 99999
Owner/Operator Telephone:	415-555-1212
Owner/Operator Telephone Ext:	Not reported
Owner/Operator Fax:	Not reported
Owner/Operator Email:	Not reported

Owner/Operator Indicator:	Operator
Owner/Operator Name: NOT REQUIRED	
Legal Status:	Private
Date Became Current:	Not reported
Date Ended Current:	Not reported
Owner/Operator Address:	NOT REQUIRED
Owner/Operator City,State,Zip:	NOT REQUIRED, ME 99999
Owner/Operator Telephone:	415-555-1212
Owner/Operator Telephone Ext:	Not reported
Owner/Operator Fax:	Not reported
Owner/Operator Email:	Not reported

MAIN-CHAMP CO (Continued) **1000306629**

Historic Generators:

Receive Date:	19960901
Handler Name: MAIN-CHAMP CO	
Federal Waste Generator Description:	Small Quantity Generator
State District Owner:	Ca
Large Quantity Handler of Universal Waste:	No
Recognized Trader Importer:	No
Recognized Trader Exporter:	No
Spent Lead Acid Battery Importer:	No
Spent Lead Acid Battery Exporter:	No
Current Record:	Yes
Non Storage Recycler Activity:	Not reported
Electronic Manifest Broker:	Not reported

Receive Date:	19810130
Handler Name: MAIN-CHAMP CO	
Federal Waste Generator Description:	Large Quantity Generator
State District Owner:	Ca
Large Quantity Handler of Universal Waste:	No
Recognized Trader Importer:	No
Recognized Trader Exporter:	No
Spent Lead Acid Battery Importer:	No
Spent Lead Acid Battery Exporter:	No
Current Record:	No
Non Storage Recycler Activity:	Not reported
Electronic Manifest Broker:	Not reported

List of NAICS Codes and Descriptions:
NAICS Codes: No NAICS Codes Found

Facility Has Received Notices of Violations:
Violations: No Violations Found

Evaluation Action Summary:
Evaluations: No Evaluations Found

FINDS:
Registry ID: 110009556186

Click Here for FRS Facility Detail Report:

Environmental Interest/Information System:
The Resource Conservation and Recovery Act Information System (RCRAInfo) is EPA's comprehensive information system in support of the Resource Conservation and Recovery Act (RCRA) of 1976 and the Hazardous and Solid Waste Amendments (HSWA) of 1984. It tracks many types of information about generators, transporters, treaters, storers, and disposers of hazardous waste.
Registry ID: 110002650881

Click Here for FRS Facility Detail Report:

Environmental Interest/Information System:
The Resource Conservation and Recovery Act Information System (RCRAInfo) is EPA's comprehensive information system in support of the

MAIN-CHAMP CO (Continued) **1000306629**

Resource Conservation and Recovery Act (RCRA) of 1976 and the Hazardous and Solid Waste Amendments (HSWA) of 1984. It tracks many types of information about generators, transporters, treaters, storers, and disposers of hazardous waste.

Click this hyperlink while viewing on your computer to access additional FINDS: detail in the EDR Site Report.

ECHO:

Envid:	1000306629
Registry ID:	110009556186
DFR URL:	
Name:	MAIN-CHAMP CO
Address:	1066 Linda Vista
City,State,Zip:	MOUNTAIN VIEW, CA 94043
Envid:	1000306629
Registry ID:	110002650881
DFR URL:	
Name:	GARD-MORE CIRCUITS INC
Address:	1066 Linda Vista
City,State,Zip:	MOUNTAIN VIEW, CA 94040

Q135 **CSI MOUNTAIN VIEW** **CA CPS-SLIC** **S118172411**
NW **1066/1080 LINDA VISTA AVENUE** **CA CERS** **N/A**
1/8-1/4 **MOUNTAIN VIEW, CA 94043**
0.195 mi.
1028 ft. **Site 2 of 8 in cluster Q**

Relative: **Lower**

Actual: **36 ft.**

CPS-SLIC:

Name:	CSI MOUNTAIN VIEW
Address:	1066/1080 LINDA VISTA AVENUE
City,State,Zip:	MOUNTAIN VIEW, CA 94043
Region:	STATE
Facility Status:	**Completed - Case Closed**
Status Date:	01/04/2018
Global Id:	T10000007784
Lead Agency:	SANTA CLARA COUNTY LOP
Lead Agency Case Number:	06S2W15M05s
Latitude:	37.41025
Longitude:	-122.07617
Case Type:	Cleanup Program Site
Case Worker:	AC
Local Agency:	SANTA CLARA COUNTY LOP
RB Case Number:	Not reported
File Location:	All Files are on GeoTracker or in the Local Agency Database
Potential Media Affected:	Indoor Air, Soil, Soil Vapor
Potential Contaminants of Concern:	Other Solvent or Non-Petroleum Hydrocarbon, Benzene
EPA Region:	9
Coordinate Source:	Not reported
Cuf Case:	Not reported
Quantity Released Gallons:	Not reported
Begin Date:	08/31/2015
Leak Reported Date:	09/15/2015
How Discovered:	Not reported
How Discovered Description:	Not reported

CSI MOUNTAIN VIEW (Continued) **S118172411**

Discharge Source:	Not reported
Discharge Cause:	Not reported
Stop Method:	Not reported
Stop Description:	Not reported
No Further Action Date:	01/04/2018
CA Water Watershed Name:	Santa Clara - Palo Alto (205.50)
Dwr Groundwater Subbasin Name:	Santa Clara Valley - Santa Clara (2-009.02)
Disadvantaged Community:	Not reported
CA Enviroscreen 3 Score:	36-40%
CA Enviroscreen 4 Score:	15-20%
Military DOD Site:	No
Facility Project Subtype:	Not reported
RWQCB Region:	SAN FRANCISCO BAY RWQCB (REGION 2)
Site History:	Not reported

Click here to access the California GeoTracker records for this facility:

CERS:

Name:	CSI MOUNTAIN VIEW
Address:	1066/1080 LINDA VISTA AVENUE
City,State,Zip:	MOUNTAIN VIEW, CA 94043
Site ID:	867329
CERS ID:	T10000007784
CERS Description:	Cleanup Program Site

Affiliation:

Affiliation Type Desc:	Regional Board Caseworker
Entity Name:	Regional Water Board - SAN FRANCISCO BAY RWQCB (REGION 2)
Entity Title:	Not reported
Affiliation Address:	1515 CLAY ST SUITE 1400
Affiliation City:	OAKLAND
Affiliation State:	CA
Affiliation Country:	Not reported
Affiliation Zip:	Not reported
Affiliation Phone:	,

Affiliation Type Desc:	Local Agency Caseworker
Entity Name:	AARON COSTA - SANTA CLARA COUNTY LOP
Entity Title:	Not reported
Affiliation Address:	1555 Berger Drive, Suite 300
Affiliation City:	SAN JOSE
Affiliation State:	CA
Affiliation Country:	Not reported
Affiliation Zip:	Not reported
Affiliation Phone:	4089181954,

Q136 **GARD-MORE CIRCUITS INC** **PFAS ECHO** **1027362517**
NW **1066 LINDA VISTA** **N/A**
1/8-1/4 **MOUNTAIN VIEW, CA 94040**
0.195 mi.
1028 ft. **Site 3 of 8 in cluster Q**

Relative:
Lower

Actual:
36 ft.

PFAS ECHO:

Facility ID:	110002650881
Name:	Gard-More Circuits Inc
Address:	1066 LINDA VISTA
City,State,Zip:	MOUNTAIN VIEW, CA 94040

GARD-MORE CIRCUITS INC (Continued) **1027362517**

Latitude:	37.409503
Longitude:	-122.07589
Count:	1
County:	SANTA CLARA
Status:	Active
Region:	09
Industry:	Electronics Industry

ECHO Facility Report:

Facility Percent Minority:	54.005
Facility Derived Tribes:	-
Facility Population:	4503.2
EPA Programs:	RCRA
Federal Facility:	No
Federal Agency:	-
Facility FIPS Code:	06085
Facility Indian Country Flag:	N
Facility Collection Method:	ADDRESS MATCHING-HOUSE NUMBER
Facility Derived HUC:	18050003
Facility Derived WBD:	180500030406
Facility Derived CD113:	18
Facility Derived CB2010:	060855092014000
Facility Major Flag:	-
Facility Active Flag:	Y
Facility Inspection Count:	0
Facility Date Last Inspection:	-
Facility Days Last Inspection:	-
Facility Informal Count:	0
Facility Date Last Informal Action:	-
Facility Formal Action Count:	0
Facility Date Last Formal Action:	-
Facility Total Penalties:	0
Facility Penalty Count:	-
Facility Date Last Penalty:	-
Facility Last Penalty AMT:	0
Facility QTRS With NC:	0
Facility Programs With SNC:	0
Facility Compliance Status:	No Violation Identified
Facility SNC Flag:	N
AIR Flag:	N
NPDES Flag:	N
SDWIS Flag:	N
RCRA Flag:	Y
TRI Flag:	N
GHG Flag:	N
AIR IDS:	-
CAA Permit Types:	-
CAA NAICS:	-
CAA SICS:	-
NPDES IDS:	-
CWA Permit Types:	-
CWA NAICS:	-
CWA SICS:	-
RCRA IDS:	CAD056462005
RCRA Permit Types:	SQG
RCRA NAICS:	334419
SDWA IDS:	-

GARD-MORE CIRCUITS INC (Continued) **1027362517**

SDWA System Types:	-
SDWA Compliance Status:	-
SDWA SNC Flag:	N
TRI IDS:	-
TRI Releases Transfers:	-
TRI On Site Releases:	-
TRI Off Site Transfers:	-
TRI Reporter:	-
Facility IMP Water Flag:	-

Q137 **GARD-MORE CIRCUITS INC** **RCRA-SQG** **1000184291**
NW **1066 LINDA VISTA** **CAD056462005**
1/8-1/4 **MOUNTAIN VIEW, CA 94040**
0.195 mi.
1028 ft. **Site 4 of 8 in cluster Q**

Relative: **Lower**

Actual: **36 ft.**

RCRA Listings:

Date Form Received by Agency:		19960901
Handler Name:		Gard-More Circuits Inc
Handler Address:		Linda Vista
Handler City,State,Zip:		MOUNTAIN VIEW, CA 94040
EPA ID:		CAD056462005
Contact Name:		Not reported
Contact Address:		Not reported
Contact City,State,Zip:		Not reported
Contact Telephone:		Not reported
Contact Fax:		Not reported
Contact Email:		Not reported
Contact Title:		Not reported
EPA Region:		09
Land Type:		Not reported
Federal Waste Generator Description:		Small Quantity Generator
Non-Notifier:		Not reported
Biennial Report Cycle:		Not reported
Accessibility:		Not reported
Active Site Indicator:		Handler Activities
State District Owner:		Ca
State District:		2
Mailing Address:		LINDA VISTA
Mailing City,State,Zip:		MOUNTAIN VIEW, CA 94040
Owner Name:	Jerry Gillmore	
Owner Type:		Private
Operator Name:	Not Required	
Operator Type:		Private
Short-Term Generator Activity:		No
Importer Activity:		No
Mixed Waste Generator:		No
Transporter Activity:		No
Transfer Facility Activity:		No
Recycler Activity with Storage:		No
Small Quantity On-Site Burner Exemption:		No
Smelting Melting and Refining Furnace Exemption:		No
Underground Injection Control:		No
Off-Site Waste Receipt:		No
Universal Waste Indicator:		No
Universal Waste Destination Facility:		No
Federal Universal Waste:		No
Active Site State-Reg Handler:		---

GARD-MORE CIRCUITS INC (Continued) **1000184291**

Federal Facility Indicator:	Not reported
Hazardous Secondary Material Indicator:	N
Sub-Part K Indicator:	Not reported
2018 GPRA Permit Baseline:	Not on the Baseline
2018 GPRA Renewals Baseline:	Not on the Baseline
202 GPRA Corrective Action Baseline:	No
Subject to Corrective Action Universe:	No
Non-TSDFs Where RCRA CA has Been Imposed Universe:	No
Corrective Action Priority Ranking:	No NCAPS ranking
Environmental Control Indicator:	No
Institutional Control Indicator:	No
Human Exposure Controls Indicator:	N/A
Groundwater Controls Indicator:	N/A
Significant Non-Complier Universe:	No
Unaddressed Significant Non-Complier Universe:	No
Addressed Significant Non-Complier Universe:	No
Significant Non-Complier With a Compliance Schedule Universe:	No
Financial Assurance Required:	Not reported
Handler Date of Last Change:	20000915
Recognized Trader-Importer:	No
Recognized Trader-Exporter:	No
Importer of Spent Lead Acid Batteries:	No
Exporter of Spent Lead Acid Batteries:	No
Recycler Activity Without Storage:	No
Manifest Broker:	No
Sub-Part P Indicator:	No

Handler - Owner Operator:

Owner/Operator Indicator:	Operator
Owner/Operator Name: NOT REQUIRED	
Legal Status:	Private
Date Became Current:	Not reported
Date Ended Current:	Not reported
Owner/Operator Address:	NOT REQUIRED
Owner/Operator City,State,Zip:	NOT REQUIRED, ME 99999
Owner/Operator Telephone:	415-555-1212
Owner/Operator Telephone Ext:	Not reported
Owner/Operator Fax:	Not reported
Owner/Operator Email:	Not reported

Owner/Operator Indicator:	Owner
Owner/Operator Name: JERRY GILLMORE	
Legal Status:	Private
Date Became Current:	Not reported
Date Ended Current:	Not reported
Owner/Operator Address:	NOT REQUIRED
Owner/Operator City,State,Zip:	NOT REQUIRED, ME 99999
Owner/Operator Telephone:	415-555-1212
Owner/Operator Telephone Ext:	Not reported
Owner/Operator Fax:	Not reported
Owner/Operator Email:	Not reported

Historic Generators:

Receive Date:	19960901
Handler Name:	GARD-MORE CIRCUITS INC

GARD-MORE CIRCUITS INC (Continued) **1000184291**

Federal Waste Generator Description:	Small Quantity Generator
State District Owner:	Ca
Large Quantity Handler of Universal Waste:	No
Recognized Trader Importer:	No
Recognized Trader Exporter:	No
Spent Lead Acid Battery Importer:	No
Spent Lead Acid Battery Exporter:	No
Current Record:	Yes
Non Storage Recycler Activity:	Not reported
Electronic Manifest Broker:	Not reported

List of NAICS Codes and Descriptions:

NAICS Code:	334419
NAICS Description:	Other Electronic Component Manufacturing

Facility Has Received Notices of Violations:

Violations:	No Violations Found

Evaluation Action Summary:

Evaluations:	No Evaluations Found

O138 **TEXACO (CVX #21-1179)** **UST FINDER RELEASE** **1029115588**
WNW **975 SHORELINE BOULEVARD** **N/A**
1/8-1/4 **MOUNTAIN VIEW, CA 94043**
0.196 mi.
1033 ft. **Site 8 of 13 in cluster O**

Relative: **Lower**

Actual: **39 ft.**

UST FINDER RELEASE:

Object ID:	43933
Facility ID:	Not reported
Lust ID:	CAT0608598655
Name:	TEXACO (CVX #21-1179)
Address:	975 SHORELINE BOULEVARD
City,State,Zip:	MOUNTAIN VIEW, CA 94043
Address Match Type:	PointAddress
Reported Date:	Not reported
Status:	No Further Action
Substance:	Not reported
Population within 1500ft:	1136
Domestic Wells within 1500ft:	4
Land Use:	Developed, Medium Intensity
Within SPA:	No
SPA PWS Facility ID:	Not reported
SPA Water Type:	Not reported
SPA Facility Type:	Not reported
SPA HUC12:	Not reported
Within WHPA:	Yes
WHPA PWS Facility ID:	CA4310001_22327
WHPA Water Type:	GW - Ground water
WHPA Facility Type:	WL - Well
WHPA HUC12:	180500030406
Within 100yr Floodplain:	No
Tribe:	Not reported
EPA Region:	9
NFA Letter 1:	Not reported

TEXACO (CVX #21-1179) (Continued) **1029115588**

NFA Letter 2:	Not reported
NFA Letter 3:	Not reported
NFA Letter 4:	Not reported
Closed With Residual Contaminate:	Not reported
Coordinate Source:	Geocode
X Coord:	-122.07806
Y Coord:	37.40831
Latitude:	37.40831
Longitude:	-122.078059999999

O139 **TEXACO** **CA LUST** **S105512840**
WNW **975 SHORELINE (STIERLIN RD) BLVD** **CA HIST LUST** **N/A**
1/8-1/4 **MOUNTAIN VIEW, CA 94043**
0.196 mi.
1033 ft. **Site 9 of 13 in cluster O**

Relative:
Lower

Actual:
39 ft.

LUST REG 2:

Region:	2
Facility Id:	Not reported
Facility Status:	Pollution Characterization
Case Number:	06S2W15M02f
How Discovered:	Not reported
Leak Cause:	Not reported
Leak Source:	Not reported
Date Leak Confirmed:	Not reported
Oversight Program:	LUST
Prelim. Site Assesment Wokplan Submitted:	Not reported
Preliminary Site Assesment Began:	6/15/1988
Pollution Characterization Began:	10/18/1988
Pollution Remediation Plan Submitted:	Not reported
Date Remediation Action Underway:	Not reported
Date Post Remedial Action Monitoring Began:	Not reported

LUST SANTA CLARA:

Name:	TEXACO (CVX #21-1179)
Address:	975 SHORELINE (STIERLIN RD) BLVD
City,State,Zip:	MOUNTAIN VIEW, CA
Region:	SANTA CLARA
SCVWD ID:	06S2W15M02F
Date Closed:	07/01/2011
EDR Link ID:	06S2W15M02F

HIST LUST SC:

Name:	Texaco
Address:	975 Shoreline (Stierlin Rd) Blvd
City:	Mountain View
Region:	SANTA CLARA
Region Code:	2
SCVWD ID:	06S2W15M02
Oversite Agency:	SCVWD
Date Listed:	1990-05-30 00:00:00
Closed Date:	Not reported

O140 **TEXACO (CVX #21-1179)** **CA LUST** **S103880844**
WNW **975 SHORELINE BOULEVARD** **CA Cortese** **N/A**
1/8-1/4 **MOUNTAIN VIEW, CA 94043** **CA HIST CORTESE**
0.196 mi. **CA CERS**
1033 ft. **Site 10 of 13 in cluster O**

Relative:
Lower

Actual:
39 ft.

LUST:

Name:	TEXACO (CVX #21-1179)
Address:	975 SHORELINE BOULEVARD
City,State,Zip:	MOUNTAIN VIEW, CA 94043
Lead Agency:	SANTA CLARA COUNTY LOP
Case Type:	LUST Cleanup Site

Geo Track:

Global Id:	T0608598655
Latitude:	37.408154057
Longitude:	-122.07768765
Status:	Completed - Case Closed
Status Date:	07/01/2011
Case Worker:	Not reported
RB Case Number:	20-017
Local Agency:	Not reported
File Location:	All Files are on GeoTracker or in the Local Agency Database
Local Case Number:	06S2W15M02f
Potential Media Affect:	Other Groundwater (uses other than drinking water)
Potential Contaminants of Concern:	MTBE / TBA / Other Fuel Oxygenates, Gasoline
EPA Region:	9
Coordinate Source:	Manual Entry on Screens
Cuf Case:	Not reported
Quantity Released Gallons:	0
Begin Date:	06/15/1988
Leak Reported Date:	07/17/1989
How Discovered:	Site Assessment/Site Investigation
How Discovered Description:	Not reported
Discharge Source:	Tank
Discharge Cause:	Corrosion
Stop Method:	Close and Remove Tank
Stop Description:	Not reported
No Further Action Date:	07/01/2011
CA Water Watershed Name:	Santa Clara - Palo Alto (205.50)
Dwr Groundwater Subbasin Name:	Santa Clara Valley - Santa Clara (2-009.02)
Disadvantaged Community:	Not reported
CA Enviroscreen 3 Score:	31-35%
CA Enviroscreen 4 Score:	15-20%
Military DOD Site:	No
Facility Project Subtype:	Not reported
RWQCB Region:	SAN FRANCISCO BAY RWQCB (REGION 2)
Site History:	The Site is a former Texaco-branded service station located at the intersection of North Shoreline Boulevard and Terra Bella Avenue in Mountain View, California. Former station features include one 6,000-gallon gasoline underground storage tank (UST), four 4,000-gallon gasoline USTs, and one waste oil UST. In 1992, the six USTs, associated product piping, and dispensers were removed, and the Site was redeveloped as a restaurant. Twelve groundwater monitoring wells have been installed on or near the Site to-date. Eight groundwater monitoring wells (MW-22A, MW-22B, MW-22D, and MW-22L through MW-22P) were installed on-site, and four groundwater monitoring wells (MW-22E through MW-22H) were installed at off-site locations to assess the lateral extent of petroleum hydrocarbons in

TEXACO (CVX #21-1179) (Continued) **S103880844**

groundwater. Groundwater monitoring has been performed at the Site since 1988. Historically, groundwater flow at the Site has been towards the north.

LUST:
Global Id: T0608598655
Contact Type: Regional Board Caseworker
Contact Name: Regional Water Board
Organization Name: SAN FRANCISCO BAY RWQCB (REGION 2)
Address: 1515 CLAY ST SUITE 1400
City: OAKLAND
Email: Not reported
Phone Number: Not reported

LUST:
Global Id: T0608598655
Action Type: ENFORCEMENT
Date: 02/04/2009
Action: Staff Letter

Global Id: T0608598655
Action Type: ENFORCEMENT
Date: 07/01/2011
Action: Closure/No Further Action Letter

Global Id: T0608598655
Action Type: ENFORCEMENT
Date: 12/20/2010
Action: Staff Letter

Global Id: T0608598655
Action Type: ENFORCEMENT
Date: 07/28/2010
Action: Staff Letter

Global Id: T0608598655
Action Type: ENFORCEMENT
Date: 01/24/2011
Action: Notification - Public Notice of Case Closure

Global Id: T0608598655
Action Type: Other
Date: 01/23/1989
Action: Leak Discovery

Global Id: T0608598655
Action Type: RESPONSE
Date: 06/24/2011
Action: Well Destruction Report

Global Id: T0608598655
Action Type: RESPONSE
Date: 01/18/1991
Action: Tank Removal Report / UST Sampling Report

Global Id: T0608598655
Action Type: RESPONSE

TEXACO (CVX #21-1179) (Continued) **S103880844**

Date: 04/09/1991
Action: Unauthorized Release Form

Global Id: T0608598655
Action Type: RESPONSE
Date: 12/07/1992
Action: Interim Remedial Action Report

Global Id: T0608598655
Action Type: RESPONSE
Date: 04/26/1993
Action: Other Report / Document

Global Id: T0608598655
Action Type: RESPONSE
Date: 09/20/1990
Action: Well Installation Report

Global Id: T0608598655
Action Type: RESPONSE
Date: 06/14/1990
Action: Other Workplan

Global Id: T0608598655
Action Type: RESPONSE
Date: 05/05/1994
Action: Other Report / Document

Global Id: T0608598655
Action Type: RESPONSE
Date: 06/13/1989
Action: Soil and Water Investigation Report

Global Id: T0608598655
Action Type: RESPONSE
Date: 04/01/1994
Action: Other Report / Document

Global Id: T0608598655
Action Type: RESPONSE
Date: 07/24/1990
Action: Preliminary Site Assessment Report

Global Id: T0608598655
Action Type: RESPONSE
Date: 10/30/2009
Action: Monitoring Report - Semi-Annually

Global Id: T0608598655
Action Type: RESPONSE
Date: 07/23/2010
Action: Soil and Water Investigation Workplan

Global Id: T0608598655
Action Type: RESPONSE
Date: 12/27/2010
Action: Other Report / Document

TEXACO (CVX #21-1179) (Continued) **S103880844**

Global Id: T0608598655
Action Type: RESPONSE
Date: 12/13/1993
Action: CAP/RAP - Feasibility Study Report

Global Id: T0608598655
Action Type: RESPONSE
Date: 05/03/1990
Action: Monitoring Report - Quarterly

Global Id: T0608598655
Action Type: RESPONSE
Date: 07/16/1991
Action: Other Report / Document

Global Id: T0608598655
Action Type: RESPONSE
Date: 07/12/1990
Action: Other Report / Document

Global Id: T0608598655
Action Type: RESPONSE
Date: 06/03/2005
Action: Other Report / Document

Global Id: T0608598655
Action Type: RESPONSE
Date: 10/15/1991
Action: Other Report / Document

Global Id: T0608598655
Action Type: RESPONSE
Date: 12/28/2010
Action: Other Report / Document

Global Id: T0608598655
Action Type: RESPONSE
Date: 01/01/1990
Action: Correspondence

Global Id: T0608598655
Action Type: RESPONSE
Date: 03/07/2000
Action: Monitoring Report - Quarterly

Global Id: T0608598655
Action Type: ENFORCEMENT
Date: 12/04/2009
Action: Staff Letter

Global Id: T0608598655
Action Type: ENFORCEMENT
Date: 06/02/2010
Action: Staff Letter

Global Id: T0608598655
Action Type: ENFORCEMENT

TEXACO (CVX #21-1179) (Continued) **S103880844**

Date: 06/03/2005
Action: Other Report

Global Id: T0608598655
Action Type: Other
Date: 12/08/1992
Action: Leak Stopped

Global Id: T0608598655
Action Type: RESPONSE
Date: 04/30/2010
Action: Monitoring Report - Semi-Annually

Global Id: T0608598655
Action Type: RESPONSE
Date: 05/31/2010
Action: Soil and Water Investigation Report

Global Id: T0608598655
Action Type: ENFORCEMENT
Date: 02/07/2007
Action: Staff Letter - #7022

Global Id: T0608598655
Action Type: ENFORCEMENT
Date: 05/15/1990
Action: Notice of Responsibility - #40186

Global Id: T0608598655
Action Type: ENFORCEMENT
Date: 08/31/2001
Action: Staff Letter - #30787

Global Id: T0608598655
Action Type: ENFORCEMENT
Date: 05/04/2007
Action: Staff Letter - #7045

Global Id: T0608598655
Action Type: ENFORCEMENT
Date: 08/22/2008
Action: Staff Letter - #802280

Global Id: T0608598655
Action Type: ENFORCEMENT
Date: 10/13/2009
Action: Staff Letter

Global Id: T0608598655
Action Type: ENFORCEMENT
Date: 03/19/1995
Action: Referral to Local Agency - #43-1460

Global Id: T0608598655
Action Type: RESPONSE
Date: 12/01/2009
Action: Soil and Water Investigation Workplan

TEXACO (CVX #21-1179) (Continued) **S103880844**

Global Id: T0608598655
Action Type: RESPONSE
Date: 10/15/2001
Action: Monitoring Report - Quarterly

Global Id: T0608598655
Action Type: RESPONSE
Date: 04/30/2007
Action: Monitoring Report - Quarterly

Global Id: T0608598655
Action Type: RESPONSE
Date: 08/10/2007
Action: Monitoring Report - Quarterly

Global Id: T0608598655
Action Type: REMEDIATION
Date: 08/01/1993
Action: Excavation

Global Id: T0608598655
Action Type: REMEDIATION
Date: 01/06/1994
Action: Soil Vapor Extraction (SVE)

Global Id: T0608598655
Action Type: REMEDIATION
Date: 08/09/1993
Action: Pump & Treat (P&T) Groundwater

Global Id: T0608598655
Action Type: ENFORCEMENT
Date: 06/10/2009
Action: Staff Letter

Global Id: T0608598655
Action Type: ENFORCEMENT
Date: 03/29/2011
Action: Staff Letter

Global Id: T0608598655
Action Type: Other
Date: 07/17/1989
Action: Leak Reported

Global Id: T0608598655
Action Type: RESPONSE
Date: 04/03/2009
Action: Soil and Water Investigation Report

Global Id: T0608598655
Action Type: RESPONSE
Date: 10/30/2008
Action: Monitoring Report - Quarterly

Global Id: T0608598655
Action Type: RESPONSE

TEXACO (CVX #21-1179) (Continued) **S103880844**

Date: 01/30/2009
Action: Monitoring Report - Quarterly

Global Id: T0608598655
Action Type: RESPONSE
Date: 04/30/2009
Action: Monitoring Report - Quarterly

Global Id: T0608598655
Action Type: RESPONSE
Date: 02/28/2011
Action: Fact Sheets - Public Participation

Global Id: T0608598655
Action Type: RESPONSE
Date: 06/30/2011
Action: Well Destruction Report

LUST:
Global Id: T0608598655
Status: Open - Case Begin Date
Status Date: 06/15/1988

Global Id: T0608598655
Status: Open - Site Assessment
Status Date: 06/15/1988

Global Id: T0608598655
Status: Open - Site Assessment
Status Date: 10/18/1988

Global Id: T0608598655
Status: Completed - Case Closed
Status Date: 10/31/1988

Global Id: T0608598655
Status: Open - Verification Monitoring
Status Date: 10/31/1988

Global Id: T0608598655
Status: Completed - Case Closed
Status Date: 07/01/2011

CORTESE:
Name: TEXACO (CVX #21-1179)
Address: 975 SHORELINE BOULEVARD
City,State,Zip: MOUNTAIN VIEW, CA 94043
Region: CORTESE
Envirostor Id: Not reported
Global ID: T0608598655
Site/Facility Type: LUST CLEANUP SITE
Cleanup Status: COMPLETED - CASE CLOSED
Status Date: Not reported
Site Code: Not reported
Latitude: Not reported

TEXACO (CVX #21-1179) (Continued) **S103880844**

Longitude:	Not reported
Owner:	Not reported
Enf Type:	Not reported
Swat R:	Not reported
Flag:	active
Order No:	Not reported
Waste Discharge System No:	Not reported
Effective Date:	Not reported
Region 2:	Not reported
WID Id:	Not reported
Solid Waste Id No:	Not reported
Waste Management Uit Name:	Not reported
File Name:	Active Open

HIST CORTESE:

edr_fname:	TEXACO
edr_fadd1:	975 SHORELINE
City,State,Zip:	MOUNTAIN VIEW, CA
Region:	CORTESE
Facility County Code:	43
Reg By:	LTNKA
Reg Id:	43-1460

CERS:

Name:	TEXACO (CVX #21-1179)
Address:	975 SHORELINE BOULEVARD
City,State,Zip:	MOUNTAIN VIEW, CA 94043
Site ID:	851437
CERS ID:	T0608598655
CERS Description:	Leaking Underground Storage Tank Cleanup Site

Affiliation:

Affiliation Type Desc:	Regional Board Caseworker
Entity Name:	Regional Water Board - SAN FRANCISCO BAY RWQCB (REGION 2)
Entity Title:	Not reported
Affiliation Address:	1515 CLAY ST SUITE 1400
Affiliation City:	OAKLAND
Affiliation State:	CA
Affiliation Country:	Not reported
Affiliation Zip:	Not reported
Affiliation Phone:	,

O141 **EXXON** **CA SWEEPS UST** **S101594503**
WNW **975 N SHORELINE BLVD** **CA FID UST** **N/A**
1/8-1/4 **MOUNTAIN VIEW, CA 94043** **CA CERS**
0.196 mi.
1033 ft. **Site 11 of 13 in cluster O**

Relative:
Lower

Actual:
39 ft.

SWEEPS UST:

Name:	EXXON
Address:	975 N SHORELINE BLVD
City:	MOUNTAIN VIEW
Status:	Not reported
Comp Number:	5783
Number:	Not reported
Board Of Equalization:	44-000217

EXXON (Continued) **S101594503**

Referral Date: Not reported
Action Date: Not reported
Created Date: Not reported
Owner Tank Id: Not reported
SWRCB Tank Id: 43-005-005783-000001
Tank Status: Not reported
Capacity: 4000
Active Date: Not reported
Tank Use: M.V. FUEL
STG: PRODUCT
Content: LEADED
Number Of Tanks: 6

Name: EXXON
Address: 975 N SHORELINE BLVD
City: MOUNTAIN VIEW
Status: Not reported
Comp Number: 5783
Number: Not reported
Board Of Equalization: 44-000217
Referral Date: Not reported
Action Date: Not reported
Created Date: Not reported
Owner Tank Id: Not reported
SWRCB Tank Id: 43-005-005783-000002
Tank Status: Not reported
Capacity: 4000
Active Date: Not reported
Tank Use: M.V. FUEL
STG: PRODUCT
Content: LEADED
Number Of Tanks: Not reported

Name: EXXON
Address: 975 N SHORELINE BLVD
City: MOUNTAIN VIEW
Status: Not reported
Comp Number: 5783
Number: Not reported
Board Of Equalization: 44-000217
Referral Date: Not reported
Action Date: Not reported
Created Date: Not reported
Owner Tank Id: Not reported
SWRCB Tank Id: 43-005-005783-000003
Tank Status: Not reported
Capacity: 6000
Active Date: Not reported
Tank Use: M.V. FUEL
STG: PRODUCT
Content: REG UNLEADED
Number Of Tanks: Not reported

Name: EXXON
Address: 975 N SHORELINE BLVD
City: MOUNTAIN VIEW
Status: Not reported

EXXON (Continued) **S101594503**

Comp Number: 5783
Number: Not reported
Board Of Equalization: 44-000217
Referral Date: Not reported
Action Date: Not reported
Created Date: Not reported
Owner Tank Id: Not reported
SWRCB Tank Id: 43-005-005783-000004
Tank Status: Not reported
Capacity: 4000
Active Date: Not reported
Tank Use: M.V. FUEL
STG: PRODUCT
Content: REG UNLEADED
Number Of Tanks: Not reported

Name: EXXON
Address: 975 N SHORELINE BLVD
City: MOUNTAIN VIEW
Status: Not reported
Comp Number: 5783
Number: Not reported
Board Of Equalization: 44-000217
Referral Date: Not reported
Action Date: Not reported
Created Date: Not reported
Owner Tank Id: Not reported
SWRCB Tank Id: 43-005-005783-000005
Tank Status: Not reported
Capacity: 4000
Active Date: Not reported
Tank Use: M.V. FUEL
STG: PRODUCT
Content: REG UNLEADED
Number Of Tanks: Not reported

Name: EXXON
Address: 975 N SHORELINE BLVD
City: MOUNTAIN VIEW
Status: Not reported
Comp Number: 5783
Number: Not reported
Board Of Equalization: 44-000217
Referral Date: Not reported
Action Date: Not reported
Created Date: Not reported
Owner Tank Id: Not reported
SWRCB Tank Id: 43-005-005783-000006
Tank Status: Not reported
Capacity: 550
Active Date: Not reported
Tank Use: OIL
STG: WASTE
Content: WASTE OIL
Number Of Tanks: Not reported

EXXON (Continued) **S101594503**

CA FID UST:
- Facility ID: 43002537
- Regulated By: UTNKI
- Regulated ID: 00005783
- Cortese Code: Not reported
- SIC Code: Not reported
- Facility Phone: 2137397612
- Mail To: Not reported
- Mailing Address: 975 STIERLIN RD
- Mailing Address 2: Not reported
- Mailing City,St,Zip: MOUNTAIN VIEW 94043
- Contact: Not reported
- Contact Phone: Not reported
- DUNs Number: Not reported
- NPDES Number: Not reported
- EPA ID: Not reported
- Comments: Not reported
- Status: Inactive

CERS:
- Name: TACO BELL #028836
- Address: 975 N SHORELINE BLVD
- City,State,Zip: MOUNTAIN VIEW, CA 94043
- Site ID: 775861
- CERS ID: 10942567
- CERS Description: Chemical Storage Facilities

Evaluation:
- Eval General Type: Compliance Evaluation Inspection
- Eval Date: 05-22-2024
- Violations Found: No
- Eval Type: Routine done by local agency
- Eval Notes: No Violations
- Eval Division: Mountain View Fire Department
- Eval Program: HMRRP
- Eval Source: CERS,

Coordinates:
- Site ID: 775861
- Facility Name: Taco Bell #028836
- Env Int Type Code: HMBP
- Program ID: 10942567
- Coord Name: Not reported
- Ref Point Type Desc: Center of a facility or station.,
- Latitude: 37.408270
- Longitude: -122.077620

Affiliation:
- Affiliation Type Desc: CUPA District
- Entity Name: Santa Clara County Environmental Health
- Entity Title: Not reported
- Affiliation Address: 1555 Berger Drive, Suite 300
- Affiliation City: San Jose
- Affiliation State: CA
- Affiliation Country: Not reported
- Affiliation Zip: 95112-2716

EXXON (Continued) **S101594503**

Affiliation Phone:	(408) 918-3400,
Affiliation Type Desc:	Environmental Contact
Entity Name:	Claudia Ponce
Entity Title:	Not reported
Affiliation Address:	1118 Chess Drive
Affiliation City:	Foster City
Affiliation State:	CA
Affiliation Country:	Not reported
Affiliation Zip:	94404
Affiliation Phone:	,
Affiliation Type Desc:	Parent Corporation
Entity Name:	Kumar Management Corporation
Entity Title:	Not reported
Affiliation Address:	Not reported
Affiliation City:	Not reported
Affiliation State:	Not reported
Affiliation Country:	Not reported
Affiliation Zip:	Not reported
Affiliation Phone:	,
Affiliation Type Desc:	Facility Mailing Address
Entity Name:	Mailing Address
Entity Title:	Not reported
Affiliation Address:	1118 Chess Drive
Affiliation City:	Foster City
Affiliation State:	CA
Affiliation Country:	Not reported
Affiliation Zip:	94404
Affiliation Phone:	,
Affiliation Type Desc:	Identification Signer
Entity Name:	Claudia Ponce
Entity Title:	Administrative Assistant
Affiliation Address:	Not reported
Affiliation City:	Not reported
Affiliation State:	Not reported
Affiliation Country:	Not reported
Affiliation Zip:	Not reported
Affiliation Phone:	,
Affiliation Type Desc:	Operator
Entity Name:	Taco Bell
Entity Title:	Not reported
Affiliation Address:	Not reported
Affiliation City:	Not reported
Affiliation State:	Not reported
Affiliation Country:	Not reported
Affiliation Zip:	Not reported
Affiliation Phone:	(650) 428-0570,
Affiliation Type Desc:	Legal Owner
Entity Name:	Kumar Management Corporation
Entity Title:	Not reported
Affiliation Address:	1118 Chess Drive
Affiliation City:	Foster City

EXXON (Continued) **S101594503**

Affiliation State:	CA
Affiliation Country:	United States
Affiliation Zip:	94404
Affiliation Phone:	(650) 312-9934,

O142 **TEXACO DOWNSTREAM #211179** **RCRA NonGen / NLR** **1024804014**
WNW **975 N SHORELINE BLVD** **CAL000255963**
1/8-1/4 **MOUNTAIN VIEW, CA 94043**
0.196 mi.
1033 ft. **Site 12 of 13 in cluster O**

Relative: **Lower**
Actual: **39 ft.**

RCRA Listings:

Date Form Received by Agency:		20200624
Handler Name:		Texaco Downstream #211179
Handler Address:		975 N Shoreline Blvd
Handler City,State,Zip:		MOUNTAIN VIEW, CA 94043-1932
EPA ID:		CAL000255963
Contact Name:		KWAME AWUKU
Contact Address:		6001 BOLLINGER CANYON RD.
Contact City,State,Zip:		SAN RAMON, CA 94583
Contact Telephone:		877-386-6044
Contact Fax:		866-849-4435
Contact Email:		NAWTDESK@CHEVRON.COM
Contact Title:		Not reported
EPA Region:		09
Land Type:		Not reported
Federal Waste Generator Description:		Not a generator, verified
Non-Notifier:		Not reported
Biennial Report Cycle:		Not reported
Accessibility:		Not reported
Active Site Indicator:		Not reported
State District Owner:		Not reported
State District:		Not reported
Mailing Address:		PO BOX 6004
Mailing City,State,Zip:		SAN RAMON, CA 94583-0000
Owner Name:	Chevron Burman	
Owner Type:		Other
Operator Name:	Kwame Awuku	
Operator Type:		Other
Short-Term Generator Activity:		No
Importer Activity:		No
Mixed Waste Generator:		No
Transporter Activity:		No
Transfer Facility Activity:		No
Recycler Activity with Storage:		No
Small Quantity On-Site Burner Exemption:		No
Smelting Melting and Refining Furnace Exemption:		No
Underground Injection Control:		No
Off-Site Waste Receipt:		No
Universal Waste Indicator:		No
Universal Waste Destination Facility:		No
Federal Universal Waste:		No
Active Site State-Reg Handler:		---
Federal Facility Indicator:		Not reported
Hazardous Secondary Material Indicator:		N
Sub-Part K Indicator:		Not reported
2018 GPRA Permit Baseline:		Not on the Baseline

TEXACO DOWNSTREAM #211179 (Continued) **1024804014**

2018 GPRA Renewals Baseline:	Not on the Baseline
202 GPRA Corrective Action Baseline:	No
Subject to Corrective Action Universe:	No
Non-TSDFs Where RCRA CA has Been Imposed Universe:	No
Corrective Action Priority Ranking:	No NCAPS ranking
Environmental Control Indicator:	No
Institutional Control Indicator:	No
Human Exposure Controls Indicator:	N/A
Groundwater Controls Indicator:	N/A
Significant Non-Complier Universe:	No
Unaddressed Significant Non-Complier Universe:	No
Addressed Significant Non-Complier Universe:	No
Significant Non-Complier With a Compliance Schedule Universe:	No
Financial Assurance Required:	Not reported
Handler Date of Last Change:	20200701
Recognized Trader-Importer:	No
Recognized Trader-Exporter:	No
Importer of Spent Lead Acid Batteries:	No
Exporter of Spent Lead Acid Batteries:	No
Recycler Activity Without Storage:	No
Manifest Broker:	No
Sub-Part P Indicator:	No

Handler - Owner Operator:

Owner/Operator Indicator:	Operator
Owner/Operator Name: KWAME AWUKU	
Legal Status:	Other
Date Became Current:	Not reported
Date Ended Current:	Not reported
Owner/Operator Address:	6001 BOLLINGER CANYON RD.
Owner/Operator City,State,Zip:	SAN RAMON, CA 94583
Owner/Operator Telephone:	877-386-6044
Owner/Operator Telephone Ext:	Not reported
Owner/Operator Fax:	Not reported
Owner/Operator Email:	Not reported

Owner/Operator Indicator:	Owner
Owner/Operator Name: CHEVRON BURMAN	
Legal Status:	Other
Date Became Current:	Not reported
Date Ended Current:	Not reported
Owner/Operator Address:	PO BOX 6004
Owner/Operator City,State,Zip:	SAN RAMON, CA 94583-0000
Owner/Operator Telephone:	877-386-6044
Owner/Operator Telephone Ext:	Not reported
Owner/Operator Fax:	Not reported
Owner/Operator Email:	Not reported

Owner/Operator Indicator:	Owner
Owner/Operator Name: CHEVRON BURMAN	
Legal Status:	Other
Date Became Current:	Not reported
Date Ended Current:	Not reported
Owner/Operator Address:	PO BOX 6004
Owner/Operator City,State,Zip:	SAN RAMON, CA 94583-0000
Owner/Operator Telephone:	877-386-6044

TEXACO DOWNSTREAM #211179 (Continued) **1024804014**

Owner/Operator Telephone Ext: Not reported
Owner/Operator Fax: Not reported
Owner/Operator Email: Not reported

Owner/Operator Indicator: Operator
Owner/Operator Name: KWAME AWUKU
Legal Status: Other
Date Became Current: Not reported
Date Ended Current: Not reported
Owner/Operator Address: 6001 BOLLINGER CANYON RD.
Owner/Operator City,State,Zip: SAN RAMON, CA 94583
Owner/Operator Telephone: 877-386-6044
Owner/Operator Telephone Ext: Not reported
Owner/Operator Fax: Not reported
Owner/Operator Email: Not reported

Historic Generators:
Receive Date: 20200624
Handler Name: TEXACO DOWNSTREAM #211179
Federal Waste Generator Description: Not a generator, verified
State District Owner: Not reported
Large Quantity Handler of Universal Waste: No
Recognized Trader Importer: No
Recognized Trader Exporter: No
Spent Lead Acid Battery Importer: No
Spent Lead Acid Battery Exporter: No
Current Record: Yes
Non Storage Recycler Activity: No
Electronic Manifest Broker: No

Receive Date: 20020718
Handler Name: TEXACO DOWNSTREAM #211179
Federal Waste Generator Description: Not a generator, verified
State District Owner: Not reported
Large Quantity Handler of Universal Waste: No
Recognized Trader Importer: No
Recognized Trader Exporter: No
Spent Lead Acid Battery Importer: No
Spent Lead Acid Battery Exporter: No
Current Record: No
Non Storage Recycler Activity: Not reported
Electronic Manifest Broker: Not reported

List of NAICS Codes and Descriptions:
NAICS Code: 44711
NAICS Description: Gasoline Stations With Convenience Stores

NAICS Code: 562910
NAICS Description: Remediation Services

Facility Has Received Notices of Violations:
Violations: No Violations Found

Evaluation Action Summary:
Evaluations: No Evaluations Found

O143 **TEXACO** **CA HIST UST** **U001594422**
WNW **975 STIERLIN ROAD AND TERRA BELL** **N/A**
1/8-1/4 **MOUNTAIN VIEW, CA 94043**
0.196 mi.
1033 ft. **Site 13 of 13 in cluster O**

Relative:
Lower

Actual:
39 ft.

HIST UST:

Name:	TEXACO
Address:	975 STIERLIN ROAD AND TERRA BELL
City,State,Zip:	MOUNTAIN VIEW, CA 94043
File Number:	0002097d
URL:	
Region:	STATE
Facility ID:	00000005783
Facility Type:	Gas Station
Other Type:	Not reported
Contact Name:	MOHAMMAD SAIED KOMPANIAN
Telephone:	2137397612
Owner Name:	TEXACO U.S.A.
Owner Address:	P.O. BOX 3756-3350 WILSHIRE BL
Owner City,St,Zip:	LOS ANGELES, CA 90010
Total Tanks:	0006
Tank Num:	001
Container Num:	1
Year Installed:	1959
Tank Capacity:	00004000
Tank Used for:	PRODUCT
Type of Fuel:	REGULAR
Container Construction Thickness:	Not reported
Leak Detection:	Stock Inventor, 10
Tank Num:	002
Container Num:	2
Year Installed:	1959
Tank Capacity:	00004000
Tank Used for:	PRODUCT
Type of Fuel:	REGULAR
Container Construction Thickness:	Not reported
Leak Detection:	Stock Inventor, 10
Tank Num:	003
Container Num:	3
Year Installed:	1971
Tank Capacity:	00006000
Tank Used for:	PRODUCT
Type of Fuel:	UNLEADED
Container Construction Thickness:	Not reported
Leak Detection:	Stock Inventor, 10
Tank Num:	004
Container Num:	4
Year Installed:	1959
Tank Capacity:	00004000
Tank Used for:	PRODUCT
Type of Fuel:	UNLEADED
Container Construction Thickness:	Not reported
Leak Detection:	Stock Inventor, 10

TEXACO (Continued) **U001594422**

Tank Num:	005
Container Num:	5
Year Installed:	1959
Tank Capacity:	00004000
Tank Used for:	PRODUCT
Type of Fuel:	UNLEADED
Container Construction Thickness:	Not reported
Leak Detection:	Stock Inventor, 10

Tank Num:	006
Container Num:	6
Year Installed:	1959
Tank Capacity:	00000550
Tank Used for:	WASTE
Type of Fuel:	WASTE OIL
Container Construction Thickness:	Not reported
Leak Detection:	Stock Inventor

Click here for Geo Tracker PDF:

N144 **777 SAN LUCAS AVENUE** **RCRA NonGen / NLR** **1026477408**
SSE **777 SAN LUCAS AVENUE** **E MANIFEST** **CAC003083250**
1/8-1/4 **MOUNTAIN VIEW, CA 94043**
0.203 mi.
1070 ft. **Site 2 of 2 in cluster N**

Relative:
Higher

Actual:
49 ft.

RCRA Listings:

Date Form Received by Agency:		20200910
Handler Name:		777 San Lucas Avenue
Handler Address:		777 San Lucas Avenue
Handler City,State,Zip:		MOUNTAIN VIEW, CA 94043
EPA ID:		CAC003083250
Contact Name:		PETE SMITH
Contact Address:		777 SAN LUCAS AVENUE
Contact City,State,Zip:		MOUNTAIN VIEW, CA 94043
Contact Telephone:		408-510-8037
Contact Fax:		Not reported
Contact Email:		GWEN975MH@GMAIL.COM
Contact Title:		Not reported
EPA Region:		09
Land Type:		Not reported
Federal Waste Generator Description:		Not a generator, verified
Non-Notifier:		Not reported
Biennial Report Cycle:		Not reported
Accessibility:		Not reported
Active Site Indicator:		Not reported
State District Owner:		Not reported
State District:		Not reported
Mailing Address:		777 SAN LUCAS AVENUE
Mailing City,State,Zip:		MOUNTAIN VIEW, CA 94043
Owner Name:	Griffin & Gwen Smith	
Owner Type:		Other
Operator Name:	Pete Smith	
Operator Type:		Other
Short-Term Generator Activity:		No
Importer Activity:		No
Mixed Waste Generator:		No
Transporter Activity:		No

777 SAN LUCAS AVENUE (Continued) **1026477408**

Transfer Facility Activity:	No
Recycler Activity with Storage:	No
Small Quantity On-Site Burner Exemption:	No
Smelting Melting and Refining Furnace Exemption:	No
Underground Injection Control:	No
Off-Site Waste Receipt:	No
Universal Waste Indicator:	No
Universal Waste Destination Facility:	No
Federal Universal Waste:	No
Active Site State-Reg Handler:	---
Federal Facility Indicator:	Not reported
Hazardous Secondary Material Indicator:	N
Sub-Part K Indicator:	Not reported
2018 GPRA Permit Baseline:	Not on the Baseline
2018 GPRA Renewals Baseline:	Not on the Baseline
202 GPRA Corrective Action Baseline:	No
Subject to Corrective Action Universe:	No
Non-TSDFs Where RCRA CA has Been Imposed Universe:	No
Corrective Action Priority Ranking:	No NCAPS ranking
Environmental Control Indicator:	No
Institutional Control Indicator:	No
Human Exposure Controls Indicator:	N/A
Groundwater Controls Indicator:	N/A
Significant Non-Complier Universe:	No
Unaddressed Significant Non-Complier Universe:	No
Addressed Significant Non-Complier Universe:	No
Significant Non-Complier With a Compliance Schedule Universe:	No
Financial Assurance Required:	Not reported
Handler Date of Last Change:	20241211
Recognized Trader-Importer:	No
Recognized Trader-Exporter:	No
Importer of Spent Lead Acid Batteries:	No
Exporter of Spent Lead Acid Batteries:	No
Recycler Activity Without Storage:	No
Manifest Broker:	No
Sub-Part P Indicator:	No

Handler - Owner Operator:

Owner/Operator Indicator:	Operator
Owner/Operator Name: PETE SMITH	
Legal Status:	Other
Date Became Current:	Not reported
Date Ended Current:	Not reported
Owner/Operator Address:	777 SAN LUCAS AVENUE
Owner/Operator City,State,Zip:	MOUNTAIN VIEW, CA 94043
Owner/Operator Telephone:	408-510-8037
Owner/Operator Telephone Ext:	Not reported
Owner/Operator Fax:	Not reported
Owner/Operator Email:	Not reported

Owner/Operator Indicator:	Owner
Owner/Operator Name: GRIFFIN & GWEN SMITH	
Legal Status:	Other
Date Became Current:	Not reported
Date Ended Current:	Not reported
Owner/Operator Address:	777 SAN LUCAS AVENUE

777 SAN LUCAS AVENUE (Continued) **1026477408**

Owner/Operator City,State,Zip: MOUNTAIN VIEW, CA 94043
Owner/Operator Telephone: 408-510-8037
Owner/Operator Telephone Ext: Not reported
Owner/Operator Fax: Not reported
Owner/Operator Email: Not reported

Historic Generators:
Receive Date: 20200910
Handler Name: 777 SAN LUCAS AVENUE
Federal Waste Generator Description: Not a generator, verified
State District Owner: Not reported
Large Quantity Handler of Universal Waste: No
Recognized Trader Importer: No
Recognized Trader Exporter: No
Spent Lead Acid Battery Importer: No
Spent Lead Acid Battery Exporter: No
Current Record: Yes
Non Storage Recycler Activity: No
Electronic Manifest Broker: No

List of NAICS Codes and Descriptions:
NAICS Code: 56299
NAICS Description: All Other Waste Management Services

Facility Has Received Notices of Violations:
Violations: No Violations Found

Evaluation Action Summary:
Evaluations: No Evaluations Found

E MANIFEST:
Manifest Tracking Number: 018575341JJK
Last Updated Date: 20201009
Shipped Date: 20200908
Received Date: 20200918
Manifest Status: Signed
Submission Type: DataImage5Copy
Origin Type: Service
Generator EPA ID: CAC003083250
Generator Name: Griffin & Gwen Smith
Generator Location Street Number: Not reported
Generator Location Street 1: 777 SAN LUCAS AVENUE
Generator Location Street 2: Not reported
Generator Location City: MOUNTAIN VIEW
Generator Location State: CA
Generator Location Zip: 94043
Generator Mail Street Number: Not reported
Generator Mail Street 1: 777 SAN LUCAS AVENUE
Generator Mail Street 2: Not reported
Generator Mail City: MOUNTAIN VIEW
Generator Mail Zip: 94043
Generator Mail State: CA
Generator Contact Company Name: Not reported
Designated Facility EPA ID: CAD981382732

777 SAN LUCAS AVENUE (Continued) **1026477408**

Designated Facility Name:	Altamont Landfill & Resource Recovery Facility
Designated Facility Mail Street Number:	10840
Designated Facility Mail Street 1:	Not reported
Designated Facility Mail Street 2:	ALTAMONT PASS RD
Designated Facility Mail City:	LIVERMORE
Designated Facility Mail Zip:	94551
Designated Facility Mail State:	CA
Designated Facility Location Street Number:	10840
Designated Facility Location Street 1:	ALTAMONT PASS RD
Designated Facility Location Street 2:	Not reported
Designated Facility Location City:	LIVERMORE
Designated Facility Location Zip:	94551
Designated Facility Location State:	CA
Designated Facility Contact Company Name:	Not reported
Manifest Residue Indicator:	N
Rejection Indicator:	N

Transporter:

Manifest Tracking Number:	018575341JJK
Transporter Line Number:	1
Transporter EPA ID:	CAL000439229
Transporter Name:	Jon K Takata Dba Restoration Management Company

Manifest Tracking Number:	018575341JJK
Transporter Line Number:	2
Transporter EPA ID:	CAR000272773
Transporter Name:	Uni Waste Llc

Waste Line:

Manifest Tracking Number:	018575341JJK
Waste Line Number:	1
U.S. DOT Hazardous Indicator:	Y
U.S. DOT ID Number:	NA2212
U.S. DOT Description:	Rq, Na2212, Asbestos, 9, Pg Iii
Non-Hazardous Waste Description:	Not reported
Number of Containers:	16
Container Type Code:	BA
Container Type Description:	Burlap, cloth, paper, or plastic bags
Waste Quantity:	1
Quantity Unit of Measure Code:	Y
Quantity Unit of Measure Description:	Cubic Yards
Waste Quantity, in Tons:	0.84
Acute Waste Quantity, in Tons:	0
Non-Acute Waste Quantity, in Tons:	0.84
Waste Quantity, in Kilograms:	761.9052
Acute Waste Quantity, in Kilograms:	0
Non-Acute Waste Quantity, in Kilorgrams:	761.9052
Management Method Code:	H132
Management Method Description:	LANDFILL (WITH PRIOR TREATMENT AND/OR STABILIZATION)
Waste Residue Indicator:	N
Quantity Discrepancy Indicator:	N
Waste Type Discrepancy Indicator:	N
Waste Density:	Not reported
Waste Density Unit of Measure Code:	Not reported
Waste Density Unit of Measure Description:	Not reported
Form Code:	Not reported

777 SAN LUCAS AVENUE (Continued) **1026477408**

Form Code Description:	Not reported
Source Code:	Not reported
Source Code Description:	Not reported
Waste Minimization Code:	Not reported
Waste Minimization Code Description:	Not reported
Consent Number:	Not reported
EPA Waste Indicator:	N
Federal Waste Codes:	Not reported
Quantity Haz Kg:	0
Quantity Haz Tons:	0
Quantity Non Haz Kg:	761.9052
Quantity Non Haz Tons:	0.84
State Waste Codes:	CA-151

R145 **905 WEST MIDDLEFIELD ROAD #996** **RCRA NonGen / NLR** **1026473547**
WSW **905 WEST MIDDLEFIELD ROAD #996** **CAC003079217**
1/8-1/4 **MOUNTAIN VIEW, CA 94043**
0.203 mi.
1073 ft. **Site 1 of 2 in cluster R**

Relative: **Higher**
Actual: **45 ft.**

RCRA Listings:

Date Form Received by Agency:		20200813
Handler Name:		905 West Middlefield Road #996
Handler Address:		905 West Middlefield Road #996
Handler City,State,Zip:		MOUNTAIN VIEW, CA 94043
EPA ID:		CAC003079217
Contact Name:		SUSAN JOHANSEN
Contact Address:		905 WEST MIDDLEFIELD ROAD #996
Contact City,State,Zip:		MOUNTAIN VIEW, CA 94043
Contact Telephone:		650-210-9967
Contact Fax:		Not reported
Contact Email:		NICOLE@ENV-REM.COM
Contact Title:		Not reported
EPA Region:		09
Land Type:		Not reported
Federal Waste Generator Description:		Not a generator, verified
Non-Notifier:		Not reported
Biennial Report Cycle:		Not reported
Accessibility:		Not reported
Active Site Indicator:		Not reported
State District Owner:		Not reported
State District:		Not reported
Mailing Address:		905 WEST MIDDLEFIELD ROAD #996
Mailing City,State,Zip:		MOUNTAIN VIEW, CA 94043
Owner Name:	Susan Johansen	
Owner Type:		Other
Operator Name:	Susan Johansen	
Operator Type:		Other
Short-Term Generator Activity:		No
Importer Activity:		No
Mixed Waste Generator:		No
Transporter Activity:		No
Transfer Facility Activity:		No
Recycler Activity with Storage:		No
Small Quantity On-Site Burner Exemption:		No
Smelting Melting and Refining Furnace Exemption:		No
Underground Injection Control:		No
Off-Site Waste Receipt:		No

905 WEST MIDDLEFIELD ROAD #996 (Continued) **1026473547**

Universal Waste Indicator:	No
Universal Waste Destination Facility:	No
Federal Universal Waste:	No
Active Site State-Reg Handler:	---
Federal Facility Indicator:	Not reported
Hazardous Secondary Material Indicator:	N
Sub-Part K Indicator:	Not reported
2018 GPRA Permit Baseline:	Not on the Baseline
2018 GPRA Renewals Baseline:	Not on the Baseline
202 GPRA Corrective Action Baseline:	No
Subject to Corrective Action Universe:	No
Non-TSDFs Where RCRA CA has Been Imposed Universe:	No
Corrective Action Priority Ranking:	No NCAPS ranking
Environmental Control Indicator:	No
Institutional Control Indicator:	No
Human Exposure Controls Indicator:	N/A
Groundwater Controls Indicator:	N/A
Significant Non-Complier Universe:	No
Unaddressed Significant Non-Complier Universe:	No
Addressed Significant Non-Complier Universe:	No
Significant Non-Complier With a Compliance Schedule Universe:	No
Financial Assurance Required:	Not reported
Handler Date of Last Change:	20241211
Recognized Trader-Importer:	No
Recognized Trader-Exporter:	No
Importer of Spent Lead Acid Batteries:	No
Exporter of Spent Lead Acid Batteries:	No
Recycler Activity Without Storage:	No
Manifest Broker:	No
Sub-Part P Indicator:	No

Handler - Owner Operator:

Owner/Operator Indicator:	Operator
Owner/Operator Name: SUSAN JOHANSEN	
Legal Status:	Other
Date Became Current:	Not reported
Date Ended Current:	Not reported
Owner/Operator Address:	905 WEST MIDDLEFIELD ROAD #996
Owner/Operator City,State,Zip:	MOUNTAIN VIEW, CA 94043
Owner/Operator Telephone:	650-210-9967
Owner/Operator Telephone Ext:	Not reported
Owner/Operator Fax:	Not reported
Owner/Operator Email:	Not reported

Owner/Operator Indicator:	Owner
Owner/Operator Name: SUSAN JOHANSEN	
Legal Status:	Other
Date Became Current:	Not reported
Date Ended Current:	Not reported
Owner/Operator Address:	905 WEST MIDDLEFIELD ROAD #996
Owner/Operator City,State,Zip:	MOUNTAIN VIEW, CA 94043
Owner/Operator Telephone:	650-210-9967
Owner/Operator Telephone Ext:	Not reported
Owner/Operator Fax:	Not reported
Owner/Operator Email:	Not reported

905 WEST MIDDLEFIELD ROAD #996 (Continued) **1026473547**

Historic Generators:
- Receive Date: 20200813
- Handler Name: 905 WEST MIDDLEFIELD ROAD #996
- Federal Waste Generator Description: Not a generator, verified
- State District Owner: Not reported
- Large Quantity Handler of Universal Waste: No
- Recognized Trader Importer: No
- Recognized Trader Exporter: No
- Spent Lead Acid Battery Importer: No
- Spent Lead Acid Battery Exporter: No
- Current Record: Yes
- Non Storage Recycler Activity: No
- Electronic Manifest Broker: No

List of NAICS Codes and Descriptions:
- NAICS Code: 56299
- NAICS Description: All Other Waste Management Services

Facility Has Received Notices of Violations:
- Violations: No Violations Found

Evaluation Action Summary:
- Evaluations: No Evaluations Found

R146 **SUSAN JOHANSEN** **E MANIFEST** **1032322449**
WSW **905 WEST MIDDLEFIELD ROAD #996** **N/A**
1/8-1/4 **MOUNTAIN VIEW, CA 94043**
0.203 mi.
1073 ft. **Site 2 of 2 in cluster R**

Relative: **Higher**
Actual: **45 ft.**

E MANIFEST:
- Manifest Tracking Number: 000308908DAT
- Last Updated Date: 20200925
- Shipped Date: 20200820
- Received Date: 20200827
- Manifest Status: Signed
- Submission Type: DataImage5Copy
- Origin Type: Mail
- Generator EPA ID: CAC003079217
- Generator Name: Susan Johansen
- Generator Location Street Number: Not reported
- Generator Location Street 1: 905 WEST MIDDLEFIELD ROAD #996
- Generator Location Street 2: Not reported
- Generator Location City: MOUNTAIN VIEW
- Generator Location State: CA
- Generator Location Zip: 94043
- Generator Mail Street Number: Not reported
- Generator Mail Street 1: 905 WEST MIDDLEFIELD ROAD #996
- Generator Mail Street 2: Not reported
- Generator Mail City: MOUNTAIN VIEW
- Generator Mail Zip: 94043
- Generator Mail State: CA
- Generator Contact Company Name: Not reported
- Designated Facility EPA ID: CAD982042475
- Designated Facility Name: Not reported

SUSAN JOHANSEN (Continued) **1032322449**

Designated Facility Mail Street Number:	235
Designated Facility Mail Street 1:	Not reported
Designated Facility Mail Street 2:	N FIRST ST
Designated Facility Mail City:	DIXON
Designated Facility Mail Zip:	95620
Designated Facility Mail State:	CA
Designated Facility Location Street Number:	6426
Designated Facility Location Street 1:	HAY RD
Designated Facility Location Street 2:	Not reported
Designated Facility Location City:	VACAVILLE
Designated Facility Location Zip:	95687
Designated Facility Location State:	CA
Designated Facility Contact Company Name:	Recology Hay Road
Manifest Residue Indicator:	N
Rejection Indicator:	N

Transporter:

Manifest Tracking Number:	000308908DAT
Transporter Line Number:	1
Transporter EPA ID:	CAL000371038
Transporter Name:	Environmental Remedies Inc
Manifest Tracking Number:	000308908DAT
Transporter Line Number:	2
Transporter EPA ID:	CAR000272773
Transporter Name:	Uni Waste Llc

Waste Line:

Manifest Tracking Number:	000308908DAT
Waste Line Number:	1
U.S. DOT Hazardous Indicator:	Y
U.S. DOT ID Number:	NA2212
U.S. DOT Description:	R.Q. Na 2212, Asbestos, 9, Pg Iii
Non-Hazardous Waste Description:	Not reported
Number of Containers:	2
Container Type Code:	BA
Container Type Description:	Burlap, cloth, paper, or plastic bags
Waste Quantity:	1
Quantity Unit of Measure Code:	Y
Quantity Unit of Measure Description:	Cubic Yards
Waste Quantity, in Tons:	0.84
Acute Waste Quantity, in Tons:	0
Non-Acute Waste Quantity, in Tons:	0.84
Waste Quantity, in Kilograms:	761.9052
Acute Waste Quantity, in Kilograms:	0
Non-Acute Waste Quantity, in Kilorgrams:	761.9052
Management Method Code:	H132
Management Method Description:	LANDFILL (WITH PRIOR TREATMENT AND/OR STABILIZATION)
Waste Residue Indicator:	N
Quantity Discrepancy Indicator:	N
Waste Type Discrepancy Indicator:	N
Waste Density:	Not reported
Waste Density Unit of Measure Code:	Not reported
Waste Density Unit of Measure Description:	Not reported
Form Code:	Not reported
Form Code Description:	Not reported

SUSAN JOHANSEN (Continued) **1032322449**

Source Code:	Not reported
Source Code Description:	Not reported
Waste Minimization Code:	Not reported
Waste Minimization Code Description:	Not reported
Consent Number:	Not reported
EPA Waste Indicator:	N
Federal Waste Codes:	Not reported
Quantity Haz Kg:	0
Quantity Haz Tons:	0
Quantity Non Haz Kg:	761.9052
Quantity Non Haz Tons:	0.84
State Waste Codes:	CA-151

---

147 **EXXON** **CA HIST CORTESE** **S104396957**
West **925 SHORELINE** **N/A**
1/8-1/4 **MOUNTAIN VIEW, CA**
0.205 mi.
1081 ft.

Relative: **Lower**
Actual: **40 ft.**

HIST CORTESE:

edr_fname:	EXXON
edr_fadd1:	925 SHORELINE
City,State,Zip:	MOUNTAIN VIEW, CA
Region:	CORTESE
Facility County Code:	43
Reg By:	LTNKA
Reg Id:	43-0739

S148 **MOFFETT FIELD NAVAL AIR STATION - MOFFETT FEDERAL** **CA UST** **U004269137**
South **MOFFETT BLVD.** **N/A**
1/8-1/4 **MOUNTAIN VIEW, CA 94035**
0.214 mi.
1129 ft. **Site 1 of 2 in cluster S**

Relative: **Higher**
Actual: **49 ft.**

MILITARY UST SITES:

Name:	MOFFETT FIELD NAVAL AIR STATION - MOFFETT FEDERAL AIRFIELD TANKS 121 & 122
Address:	MOFFETT BLVD.
City,State,Zip:	MOUNTAIN VIEW, CA 94035
Global ID:	T0608542993
Case Type:	Military UST Site
Status:	Completed - Case Closed
Status Date:	09/02/2008
Lead Agency:	SAN FRANCISCO BAY RWQCB (REGION 2)
Case Worker:	Not reported
Local Agency:	Not reported
RB Case Number:	43D9052
Loc Case Number:	Not reported
File Location:	Regional Board
Potential Contaminants of Concern:	Diesel, Gasoline
Potential Media Affected:	Aquifer used for drinking water supply, Soil
Site History:	USTs 121 and 122 were discovered and removed in 1987 during construction of the current housing development. UST 121 stored diesel and UST 122 stored gasoline; both USTs were used to supply fuel to emergency generators for a former transmitter facility. Contamination was observed during tank removals. Site investigations

MOFFETT FIELD NAVAL AIR STATION - MOFFETT FEDERAL AIRFIELD T (Continued) **U004269137**

were conducted in 1990, 1993, 1999-2000, 2005 and 2006 to define the lateral and vertical extent of petroleum contamination. Activities performed included soil and grab groundwater sampling, installation of monitoring wells, and monitoring. Petroleum in soil is expected to degrade and petroleum in groundwater has degraded. No remediation was necessary because the site presents no significant risk to human health or the environment. Suitable for residential land-use.

Begin Date:	01/01/1987
How Discovered:	Tank Closure
How Discovered Description:	Not reported
Stop Method:	Close and Remove Tank
Stop Description:	Not reported
Latitude:	37.4036
Longitude:	-122.0736

Geotracker:

EPA Region:	9
Coordinate Source:	Manual Entry on Screens
Quantity Released Gallons:	Not reported
Leak Reported Date:	01/01/1987
Discharge Source:	Other
Discharge Cause:	Unknown
No Further Action Date:	09/02/2008
CA Water Watershed Name:	Santa Clara - Palo Alto (205.50)
Dwr Groundwater Subbasin Name:	Santa Clara Valley - Santa Clara (2-009.02)
Disadvantaged Community:	Not reported
CA Enviroscreen 3 Score:	31-35%
CA Enviroscreen 4 Score:	15-20%
Military DOD Site:	Yes
Facility Project Subtype:	Not reported
RWQCB Region:	SAN FRANCISCO BAY RWQCB (REGION 2)
Claim No:	Not reported
Claim Status:	Not reported

S149 **MOFFETT FIELD NAVAL AIR STATION - MOFFETT FEDERAL** **CA CERS TANKS** **S128861907**
South **N/A**
1/8-1/4 **MOUNTAIN VIEW, CA 94035**
0.214 mi.
1129 ft. **Site 2 of 2 in cluster S**

Relative: **Higher**
Actual: **49 ft.**

CERS TANKS:

Name:	MOFFETT FIELD NAVAL AIR STATION - MOFFETT FEDERAL AIRFIELD TANKS 121 & 122
Address:	Not reported
City,State,Zip:	MOUNTAIN VIEW, CA 94035
Site ID:	853224
CERS ID:	T0608542993
CERS Description:	Military Underground Storage Tank Site

150 NW 1/8-1/4 0.220 mi. 1161 ft. **LH SHORELINE LP DEVELOPMENT**
1001 N SHORELINEBLVD
MOUNTAIN VIEW, CA 94043

CA CPS-SLIC S123512445
CA CERS N/A

Relative: Lower

Actual: 37 ft.

CPS-SLIC:

Name:	LH SHORELINE LP DEVELOPMENT
Address:	1001 N SHORELINEBLVD
City,State,Zip:	MOUNTAIN VIEW, CA 94043
Region:	STATE
Facility Status:	**Open - Verification Monitoring**
Status Date:	05/16/2019
Global Id:	T10000007375
Lead Agency:	SANTA CLARA COUNTY LOP
Lead Agency Case Number:	06S2W15M04s
Latitude:	37.4092258670841
Longitude:	-122.077334812164
Case Type:	Cleanup Program Site
Case Worker:	TLF
Local Agency:	SANTA CLARA COUNTY LOP
RB Case Number:	Not reported
File Location:	All Files are on GeoTracker or in the Local Agency Database
Potential Media Affected:	Other Groundwater (uses other than drinking water), Soil, Soil Vapor, Under Investigation
Potential Contaminants of Concern:	Acetone, Tetrachloroethylene (PCE), Trichloroethylene (TCE), Vinyl chloride, Benzene, Ethylbenzene, MTBE / TBA / Other Fuel Oxygenates, Toluene, Total Petroleum Hydrocarbons (TPH), Xylene
EPA Region:	9
Coordinate Source:	Google Map Move
Cuf Case:	Not reported
Quantity Released Gallons:	Not reported
Begin Date:	08/19/2015
Leak Reported Date:	09/14/2015
How Discovered:	Not reported
How Discovered Description:	Not reported
Discharge Source:	Other
Discharge Cause:	Unknown
Stop Method:	Not reported
Stop Description:	Not reported
No Further Action Date:	Not reported
CA Water Watershed Name:	Santa Clara - Palo Alto (205.50)
Dwr Groundwater Subbasin Name:	Santa Clara Valley - Santa Clara (2-009.02)
Disadvantaged Community:	Not reported
CA Enviroscreen 3 Score:	36-40%
CA Enviroscreen 4 Score:	15-20%
Military DOD Site:	No
Facility Project Subtype:	Not reported
RWQCB Region:	SAN FRANCISCO BAY RWQCB (REGION 2)
Site History:	In approximately 2016/2017, Calvano developed the approximately 7.3-acre site with a commercial office building (30,000 square feet) and then sold the property. Soil vapor and groundwater contamination has been reported on the site and a vapor barrier (EPRO e.BASE 205, EPRO e.spray, and EPRO e.SHIELD 205) was installed beneath the new building foundation as a precautionary measure to help prevent vapor intrusion and protect future building occupants. The DEH requires ongoing soil vapor monitoring at the site in order to evaluate current and future vapor intrusion risk. Property Information: Former APNs (pre-development): <153-15-018>, <153-15-017>,<153-15-024>,

LH SHORELINE LP DEVELOPMENT (Continued) **S123512445**

<153-15-022>, <153-15-015>, <153-15-016>, <153-15-014>, <153-15-026> Current APN (post-development): <153-15-032> Current Property Owner (5/2019): LH Shoreline LP

Click here to access the California GeoTracker records for this facility:

CERS:

Name:	LH SHORELINE LP DEVELOPMENT
Address:	1001 N SHORELINEBLVD
City,State,Zip:	MOUNTAIN VIEW, CA 94043
Site ID:	879964
CERS ID:	T10000007375
CERS Description:	Cleanup Program Site

Affiliation:

Affiliation Type Desc:	Local Agency Caseworker
Entity Name:	TRAVIS L. FLORA - SANTA CLARA COUNTY LOP
Entity Title:	Not reported
Affiliation Address:	1555 Berger Dr.
Affiliation City:	SAN JOSE
Affiliation State:	CA
Affiliation Country:	Not reported
Affiliation Zip:	Not reported
Affiliation Phone:	4089183486,

Affiliation Type Desc:	Regional Board Caseworker
Entity Name:	Regional Water Board - SAN FRANCISCO BAY RWQCB (REGION 2)
Entity Title:	Not reported
Affiliation Address:	1515 CLAY ST SUITE 1400
Affiliation City:	OAKLAND
Affiliation State:	CA
Affiliation Country:	Not reported
Affiliation Zip:	Not reported
Affiliation Phone:	,

Q151 **ROBB-JACK CORP.** **UST FINDER RELEASE** **1029098905**
NNW **1080 LINDA VISTA AVE** **N/A**
1/8-1/4 **MOUNTAIN VIEW, CA 94043**
0.224 mi.
1184 ft. **Site 5 of 8 in cluster Q**

Relative: **Lower**
Actual: **34 ft.**

UST FINDER RELEASE:

Object ID:	43979
Facility ID:	Not reported
Lust ID:	CAT0608501111
Name:	ROBB-JACK CORP.
Address:	1080 LINDA VISTA AVE
City,State,Zip:	MOUNTAIN VIEW, CA 94043
Address Match Type:	PointAddress
Reported Date:	Not reported
Status:	No Further Action
Substance:	Not reported
Population within 1500ft:	399
Domestic Wells within 1500ft:	0
Land Use:	Developed, High Intensity
Within SPA:	No
SPA PWS Facility ID:	Not reported

ROBB-JACK CORP. (Continued) **1029098905**

SPA Water Type:	Not reported
SPA Facility Type:	Not reported
SPA HUC12:	Not reported
Within WHPA:	Yes
WHPA PWS Facility ID:	CA4310001_22327
WHPA Water Type:	GW - Ground water
WHPA Facility Type:	WL - Well
WHPA HUC12:	180500030406
Within 100yr Floodplain:	No
Tribe:	Not reported
EPA Region:	9
NFA Letter 1:	Not reported
NFA Letter 2:	Not reported
NFA Letter 3:	Not reported
NFA Letter 4:	Not reported
Closed With Residual Contaminate:	Not reported
Coordinate Source:	Geocode
X Coord:	-122.07553
Y Coord:	37.41006
Latitude:	37.41006
Longitude:	-122.07553

Q152 **ROBB-JACK CORP.** **CA LUST** **S103880843**
NNW **1080 LINDA VISTA AVE** **CA HIST LUST** **N/A**
1/8-1/4 **MOUNTAIN VIEW, CA 94043** **CA Cortese**
0.224 mi. **CA HIST CORTESE**
1184 ft. **Site 6 of 8 in cluster Q** **CA CERS**

Relative:
Lower

Actual:
34 ft.

LUST:

Name:	ROBB-JACK CORP.
Address:	1080 LINDA VISTA AVE
City,State,Zip:	MOUNTAIN VIEW, CA 94043
Lead Agency:	SANTA CLARA COUNTY LOP
Case Type:	LUST Cleanup Site

Geo Track:

Global Id:	T0608501111
Latitude:	37.409652
Longitude:	-122.0749
Status:	Completed - Case Closed
Status Date:	06/26/1996
Case Worker:	DEH
RB Case Number:	Not reported
Local Agency:	SANTA CLARA COUNTY LOP
File Location:	All Files are on GeoTracker or in the Local Agency Database
Local Case Number:	Not reported
Potential Media Affect:	Other Groundwater (uses other than drinking water)
Potential Contaminants of Concern:	Gasoline
EPA Region:	9
Coordinate Source:	* Digitized From APN (Acessor Parcel Maps)
Cuf Case:	Not reported
Quantity Released Gallons:	Not reported
Begin Date:	05/08/1986
Leak Reported Date:	05/08/1986
How Discovered:	Not reported
How Discovered Description:	Not reported
Discharge Source:	Not reported
Discharge Cause:	Not reported

ROBB-JACK CORP. (Continued) **S103880843**

Stop Method:	Not reported
Stop Description:	Not reported
No Further Action Date:	06/26/1996
CA Water Watershed Name:	Santa Clara - Palo Alto (205.50)
Dwr Groundwater Subbasin Name:	Santa Clara Valley - Santa Clara (2-009.02)
Disadvantaged Community:	Not reported
CA Enviroscreen 3 Score:	36-40%
CA Enviroscreen 4 Score:	15-20%
Military DOD Site:	No
Facility Project Subtype:	Not reported
RWQCB Region:	SAN FRANCISCO BAY RWQCB (REGION 2)
Site History:	Not reported

LUST:

Global Id:	T0608501111
Contact Type:	Local Agency Caseworker - Primary Caseworker
Contact Name:	DEH CASEWORKER
Organization Name:	SANTA CLARA COUNTY LOP
Address:	1555 Berger Drive, Suite 300
City:	SAN JOSE
Email:	dehweb@deh.sccgov.org
Phone Number:	4089183400

Global Id:	T0608501111
Contact Type:	Regional Board Caseworker
Contact Name:	Regional Water Board
Organization Name:	SAN FRANCISCO BAY RWQCB (REGION 2)
Address:	1515 CLAY ST SUITE 1400
City:	OAKLAND
Email:	Not reported
Phone Number:	Not reported

LUST:

Global Id:	T0608501111
Action Type:	ENFORCEMENT
Date:	06/26/1996
Action:	Closure/No Further Action Letter

Global Id:	T0608501111
Action Type:	RESPONSE
Date:	06/26/1996
Action:	Other Report / Document

Global Id:	T0608501111
Action Type:	ENFORCEMENT
Date:	08/16/1990
Action:	Notice of Responsibility - #40185

Global Id:	T0608501111
Action Type:	Other
Date:	05/08/1986
Action:	Leak Reported

LUST:

Global Id:	T0608501111
Status:	Open - Case Begin Date
Status Date:	05/08/1986

ROBB-JACK CORP. (Continued) **S103880843**

Global Id: T0608501111
Status: Open - Site Assessment
Status Date: 11/27/1989

Global Id: T0608501111
Status: Completed - Case Closed
Status Date: 06/26/1996

LUST REG 2:
Region: 2
Facility Id: Not reported
Facility Status: Case Closed
Case Number: 06S2W15M01f
How Discovered: Not reported
Leak Cause: Not reported
Leak Source: Not reported
Date Leak Confirmed: Not reported
Oversight Program: LUST
Prelim. Site Assesment Wokplan Submitted: Not reported
Preliminary Site Assesment Began: 11/27/1989
Pollution Characterization Began: 11/27/1989
Pollution Remediation Plan Submitted: Not reported
Date Remediation Action Underway: Not reported
Date Post Remedial Action Monitoring Began: Not reported

LUST SANTA CLARA:
Name: ROBB-JACK CORP.
Address: 1080 LINDA VISTA AVE
City,State,Zip: MOUNTAIN VIEW, CA
Region: SANTA CLARA
SCVWD ID: 06S2W15M01F
Date Closed: 06/26/1996
EDR Link ID: 06S2W15M01F

HIST LUST SC:
Name: Robb-Jack Corp.
Address: 1080 Linda Vista Ave
City: Mountain View
Region: SANTA CLARA
Region Code: 2
SCVWD ID: 06S2W15M01
Oversite Agency: SCVWD
Date Listed: 1987-01-01 00:00:00
Closed Date: 1996-06-26 00:00:00

CORTESE:
Name: ROBB-JACK CORP.
Address: 1080 LINDA VISTA AVE
City,State,Zip: MOUNTAIN VIEW, CA 94043
Region: CORTESE
Envirostor Id: Not reported
Global ID: T0608501111
Site/Facility Type: LUST CLEANUP SITE
Cleanup Status: COMPLETED - CASE CLOSED

ROBB-JACK CORP. (Continued) **S103880843**

Status Date:	Not reported
Site Code:	Not reported
Latitude:	Not reported
Longitude:	Not reported
Owner:	Not reported
Enf Type:	Not reported
Swat R:	Not reported
Flag:	active
Order No:	Not reported
Waste Discharge System No:	Not reported
Effective Date:	Not reported
Region 2:	Not reported
WID Id:	Not reported
Solid Waste Id No:	Not reported
Waste Management Uit Name:	Not reported
File Name:	Active Open

HIST CORTESE:

edr_fname:	ROBB JACK CORPOR
edr_fadd1:	1080 LINDA VISTA
City,State,Zip:	MOUNTAIN VIEW, CA
Region:	CORTESE
Facility County Code:	43
Reg By:	LTNKA
Reg Id:	43-1120

CERS:

Name:	ROBB-JACK CORP.
Address:	1080 LINDA VISTA AVE
City,State,Zip:	MOUNTAIN VIEW, CA 94043
Site ID:	904470
CERS ID:	T0608501111
CERS Description:	Leaking Underground Storage Tank Cleanup Site

Affiliation:

Affiliation Type Desc:	Regional Board Caseworker
Entity Name:	Regional Water Board - SAN FRANCISCO BAY RWQCB (REGION 2)
Entity Title:	Not reported
Affiliation Address:	1515 CLAY ST SUITE 1400
Affiliation City:	OAKLAND
Affiliation State:	CA
Affiliation Country:	Not reported
Affiliation Zip:	Not reported
Affiliation Phone:	,

Affiliation Type Desc:	Local Agency Caseworker
Entity Name:	DEH CASEWORKER - SANTA CLARA COUNTY LOP
Entity Title:	Not reported
Affiliation Address:	1555 Berger Drive, Suite 300
Affiliation City:	SAN JOSE
Affiliation State:	CA
Affiliation Country:	Not reported
Affiliation Zip:	Not reported
Affiliation Phone:	4089183400,

Q153
NNW
1/8-1/4
0.224 mi.
1184 ft.

COMM BLDG
1080 LINDA VISTA AVE
MOUNTAIN VIEW, CA 94043

Site 7 of 8 in cluster Q

CA HIST UST **U001594377**
N/A

Relative:
Lower

Actual:
34 ft.

HIST UST:

Name:	COMM BLDG
Address:	1080 LINDA VISTA AVE
City,State,Zip:	MOUNTAIN VIEW, CA 94043
File Number:	000207ef
URL:	
Region:	STATE
Facility ID:	00000054180
Facility Type:	Not reported
Other Type:	MFGR
Contact Name:	ROBERT EITREIM
Telephone:	4159613100
Owner Name:	ROBERT W. EITREIM
Owner Address:	639 CAMELLIA WAY
Owner City,St,Zip:	LOS ALTOS, CA 94022
Total Tanks:	0000
Tank Num:	001
Container Num:	1
Year Installed:	Not reported
Tank Capacity:	00001000
Tank Used for:	PRODUCT
Type of Fuel:	06
Container Construction Thickness:	Not reported
Leak Detection:	None

Click here for Geo Tracker PDF:

Q154
NNW
1/8-1/4
0.224 mi.
1184 ft.

COMM. BLDG
1080 LINDA VISTA AVE
MOUNTAIN VIEW, CA 94043

Site 8 of 8 in cluster Q

CA SWEEPS UST **S101623033**
CA FID UST **N/A**

Relative:
Lower

Actual:
34 ft.

SWEEPS UST:

Name:	COMM. BLDG
Address:	1080 LINDA VISTA AVE
City:	MOUNTAIN VIEW
Status:	Not reported
Comp Number:	54180
Number:	Not reported
Board Of Equalization:	Not reported
Referral Date:	Not reported
Action Date:	Not reported
Created Date:	Not reported
Owner Tank Id:	Not reported
SWRCB Tank Id:	43-005-054180-000001
Tank Status:	Not reported
Capacity:	1
Active Date:	Not reported
Tank Use:	UNKNOWN
STG:	PRODUCT
Content:	UNKNOWN

COMM. BLDG (Continued) **S101623033**

Number Of Tanks: 1

CA FID UST:
Facility ID: 43001162
Regulated By: UTNKI
Regulated ID: 00054180
Cortese Code: Not reported
SIC Code: Not reported
Facility Phone: 4159613100
Mail To: Not reported
Mailing Address: 1080 LINDA VISTA AVE
Mailing Address 2: Not reported
Mailing City,St,Zip: MOUNTAIN VIEW 94043
Contact: Not reported
Contact Phone: Not reported
DUNs Number: Not reported
NPDES Number: Not reported
EPA ID: Not reported
Comments: Not reported
Status: Inactive

T155 **PEGASUS PRODUCTS GROUP INC** **CA CUPA Listings** **S121471971**
SW **709 N SHORELINE BL** **N/A**
1/8-1/4 **MOUNTAIN VIEW, CA 94043**
0.234 mi.
1233 ft. **Site 1 of 5 in cluster T**

Relative: **Higher**
Actual: **47 ft.**

CUPA SANTA CLARA:
Name: PEGASUS PRODUCTS GROUP INC
Address: 709 N SHORELINE BL
City,State,Zip: MOUNTAIN VIEW, CA 94043
Region: SANTA CLARA
Telephone: 6509652576
UDF Email: Not reported
PE#: 2205
Program Description: GENERATES 100 KG TO < 5 TONS/YEAR
Program Identifier: DEH PERMIT-HAZ WASTE GENERATOR PROGRAM
Latitude: 37.40467
Longitude: -122.077926
Record ID: PR0365972
Facility ID: FA0251752

T156 **U BEST PRINTING** **CA CUPA Listings** **S121471783**
SW **717 N SHORELINE** **N/A**
1/8-1/4 **MOUNTAIN VIEW, CA 94043**
0.234 mi.
1233 ft. **Site 2 of 5 in cluster T**

Relative: **Higher**
Actual: **47 ft.**

CUPA SANTA CLARA:
Name: U BEST PRINTING
Address: 717 N SHORELINE
City,State,Zip: MOUNTAIN VIEW, CA 94043
Region: SANTA CLARA
Telephone: 6502541688
UDF Email: Not reported
PE#: 2205

U BEST PRINTING (Continued) **S121471783**

Program Description:	GENERATES 100 KG TO < 5 TONS/YEAR
Program Identifier:	DEH PERMIT-HAZ WASTE GENERATOR PROGRAM
Latitude:	37.40478
Longitude:	-122.077924
Record ID:	PR0364313
Facility ID:	FA0251049

T157 **LGM MFG INC** **RCRA-SQG** **1000124205**
SW **723 STIERLIN ROAD** **FINDS** **CAD054801477**
1/8-1/4 **MOUNTAIN VIEW, CA 94043** **ECHO**
0.234 mi.
1233 ft. **Site 3 of 5 in cluster T**

Relative: **Higher**

Actual: **47 ft.**

RCRA Listings:

Date Form Received by Agency:		19960901
Handler Name:		Lgm Mfg Inc
Handler Address:		Stierlin Road
Handler City,State,Zip:		MOUNTAIN VIEW, CA 94043
EPA ID:		CAD054801477
Contact Name:		Not reported
Contact Address:		Not reported
Contact City,State,Zip:		Not reported
Contact Telephone:		Not reported
Contact Fax:		Not reported
Contact Email:		Not reported
Contact Title:		Not reported
EPA Region:		09
Land Type:		Not reported
Federal Waste Generator Description:		Small Quantity Generator
Non-Notifier:		Not reported
Biennial Report Cycle:		Not reported
Accessibility:		Not reported
Active Site Indicator:		Handler Activities
State District Owner:		Ca
State District:		2
Mailing Address:		STIERLIN ROAD
Mailing City,State,Zip:		MOUNTAIN VIEW, CA 94043
Owner Name:	Lgm Mfg Inc	
Owner Type:		Private
Operator Name:	Not Required	
Operator Type:		Private
Short-Term Generator Activity:		No
Importer Activity:		No
Mixed Waste Generator:		No
Transporter Activity:		No
Transfer Facility Activity:		No
Recycler Activity with Storage:		No
Small Quantity On-Site Burner Exemption:		No
Smelting Melting and Refining Furnace Exemption:		No
Underground Injection Control:		No
Off-Site Waste Receipt:		No
Universal Waste Indicator:		No
Universal Waste Destination Facility:		No
Federal Universal Waste:		No
Active Site State-Reg Handler:		---
Federal Facility Indicator:		Not reported
Hazardous Secondary Material Indicator:		N
Sub-Part K Indicator:		Not reported

LGM MFG INC (Continued) **1000124205**

2018 GPRA Permit Baseline:	Not on the Baseline
2018 GPRA Renewals Baseline:	Not on the Baseline
202 GPRA Corrective Action Baseline:	No
Subject to Corrective Action Universe:	No
Non-TSDFs Where RCRA CA has Been Imposed Universe:	No
Corrective Action Priority Ranking:	No NCAPS ranking
Environmental Control Indicator:	No
Institutional Control Indicator:	No
Human Exposure Controls Indicator:	N/A
Groundwater Controls Indicator:	N/A
Significant Non-Complier Universe:	No
Unaddressed Significant Non-Complier Universe:	No
Addressed Significant Non-Complier Universe:	No
Significant Non-Complier With a Compliance Schedule Universe:	No
Financial Assurance Required:	Not reported
Handler Date of Last Change:	20000915
Recognized Trader-Importer:	No
Recognized Trader-Exporter:	No
Importer of Spent Lead Acid Batteries:	No
Exporter of Spent Lead Acid Batteries:	No
Recycler Activity Without Storage:	No
Manifest Broker:	No
Sub-Part P Indicator:	No

Handler - Owner Operator:

Owner/Operator Indicator:	Owner
Owner/Operator Name: LGM MFG INC	
Legal Status:	Private
Date Became Current:	Not reported
Date Ended Current:	Not reported
Owner/Operator Address:	NOT REQUIRED
Owner/Operator City,State,Zip:	NOT REQUIRED, ME 99999
Owner/Operator Telephone:	415-555-1212
Owner/Operator Telephone Ext:	Not reported
Owner/Operator Fax:	Not reported
Owner/Operator Email:	Not reported
Owner/Operator Indicator:	Operator
Owner/Operator Name: NOT REQUIRED	
Legal Status:	Private
Date Became Current:	Not reported
Date Ended Current:	Not reported
Owner/Operator Address:	NOT REQUIRED
Owner/Operator City,State,Zip:	NOT REQUIRED, ME 99999
Owner/Operator Telephone:	415-555-1212
Owner/Operator Telephone Ext:	Not reported
Owner/Operator Fax:	Not reported
Owner/Operator Email:	Not reported

Historic Generators:

Receive Date:	19960901
Handler Name: LGM MFG INC	
Federal Waste Generator Description:	Small Quantity Generator
State District Owner:	Ca
Large Quantity Handler of Universal Waste:	No

LGM MFG INC (Continued) **1000124205**

Recognized Trader Importer:	No
Recognized Trader Exporter:	No
Spent Lead Acid Battery Importer:	No
Spent Lead Acid Battery Exporter:	No
Current Record:	Yes
Non Storage Recycler Activity:	Not reported
Electronic Manifest Broker:	Not reported

List of NAICS Codes and Descriptions:

NAICS Codes:	No NAICS Codes Found

Has the Facility Received Notices of Violations:

Found Violation:	No
Agency Which Determined Violation:	Not reported
Violation Short Description:	Not reported
Date Violation was Determined:	Not reported
Actual Return to Compliance Date:	Not reported
Return to Compliance Qualifier:	Not reported
Violation Responsible Agency:	Not reported
Scheduled Compliance Date:	Not reported
Enforcement Identifier:	Not reported
Date of Enforcement Action:	Not reported
Enforcement Responsible Agency:	Not reported
Enforcement Docket Number:	Not reported
Enforcement Attorney:	Not reported
Corrective Action Component:	Not reported
Appeal Initiated Date:	Not reported
Appeal Resolution Date:	Not reported
Disposition Status Date:	Not reported
Disposition Status:	Not reported
Disposition Status Description:	Not reported
Consent/Final Order Sequence Number:	Not reported
Consent/Final Order Respondent Name:	Not reported
Consent/Final Order Lead Agency:	Not reported
Enforcement Type:	Not reported
Enforcement Responsible Person:	Not reported
Enforcement Responsible Sub-Organization:	Not reported
SEP Sequence Number:	Not reported
SEP Expenditure Amount:	Not reported
SEP Scheduled Completion Date:	Not reported
SEP Actual Date:	Not reported
SEP Defaulted Date:	Not reported
SEP Type:	Not reported
SEP Type Description:	Not reported
Proposed Amount:	Not reported
Final Monetary Amount:	Not reported
Paid Amount:	Not reported
Final Count:	Not reported
Final Amount:	Not reported

Evaluation Action Summary:

Evaluation Date:	19860923
Evaluation Responsible Agency:	State
Found Violation:	No
Evaluation Type Description:	FOCUSED COMPLIANCE INSPECTION
Evaluation Responsible Person Identifier:	R9

LGM MFG INC (Continued) **1000124205**

Evaluation Responsible Sub-Organization:	Not reported
Actual Return to Compliance Date:	Not reported
Scheduled Compliance Date:	Not reported
Date of Request:	Not reported
Date Response Received:	Not reported
Request Agency:	Not reported
Former Citation:	Not reported

FINDS:
Registry ID: 110002650033

Click Here for FRS Facility Detail Report:

Environmental Interest/Information System:
California's Department of Toxic Substances Control's (DTSC's)-EnviroStor database is an online search and Geographic Information System (GIS) tool for identifying sites that have known contamination or sites for which there may be reasons to investigate further. The EnviroStor database includes the following site types: Federal Superfund sites (National Priorities List (NPL)); State Response, including Military Facilities and State Superfund; Voluntary Cleanup; and School sites.
The Resource Conservation and Recovery Act Information System (RCRAInfo) is EPA's comprehensive information system in support of the Resource Conservation and Recovery Act (RCRA) of 1976 and the Hazardous and Solid Waste Amendments (HSWA) of 1984. It tracks many types of information about generators, transporters, treaters, storers, and disposers of hazardous waste.

Click this hyperlink while viewing on your computer to access additional FINDS: detail in the EDR Site Report.

ECHO:

Envid:	1000124205
Registry ID:	110002650033

DFR URL:

Name:	LGM MANUFACTURING
Address:	723 Stierlin Road
City,State,Zip:	MOUNTAIN VIEW, CA 94043

T158 **LGM MANUFACTURING** **CA RESPONSE** **S102008397**
SW **723 STIERLIN ROAD** **CA ENVIROSTOR** **N/A**
1/8-1/4 **MOUNTAIN VIEW, CA 94040** **CA HIST Cal-Sites**
0.234 mi. **CA CERS**
1233 ft. **Site 4 of 5 in cluster T**

Relative:
Higher

Actual:
47 ft.

RESPONSE:

Name:	LGM MANUFACTURING
Address:	723 STIERLIN ROAD
City,State,Zip:	MOUNTAIN VIEW, CA 94040
Facility ID:	43390003
Site Type:	State Response
Site Type Detail:	State Response or NPL
Acres:	0.25
National Priorities List:	NO
Cleanup Oversight Agencies:	SMBRP

LGM MANUFACTURING (Continued) **S102008397**

Lead Agency Description:	DTSC - Site Cleanup Program
Project Manager:	Not reported
Supervisor:	* Mark Piros
Division Branch:	Cleanup Berkeley
Site Code:	Not reported
Site Mgmt. Req.:	NONE SPECIFIED
Assembly:	23
Senate:	13
Special Program Status:	Not reported
Status:	Certified
Status Date:	01/01/1984
Restricted Use:	NO
Funding:	Responsible Party
Latitude:	37.40430
Longitude:	-122.0771
APN:	153-24-019, 15324019
Past Use:	MANUFACTURING - ELECTRONIC
Potential COC :	Copper and compounds Fluorine (soluble fluoride
Confirmed COC:	Copper and compounds Fluorine (soluble fluoride
Potential Description:	SOIL
Alias Name:	153-24-019
Alias Type:	APN
Alias Name:	15324019
Alias Type:	APN
Alias Name:	110002650033
Alias Type:	EPA (FRS #)
Alias Name:	43390003
Alias Type:	Envirostor ID Number

Completed Info:

Completed Area Name:	PROJECT WIDE
Completed Sub Area Name:	Not reported
Completed Document Type:	Removal Action Completion Report
Completed Date:	01/06/1984
Comments:	In February of 1983, DHS directed LGM to remove the contaminated soil from on and off its property. Several months later, LGM declared bankruptcy and went out of business. In the latter part of 1983 and early 1984, chemicals and contaminated soil were removed from the LGM storage area and an adjacent condominium complex. Post-excavation confirmation samples were taken for fluoride and copper. Detected levels were below health-based risk goals considered safe for residential use.

Completed Area Name:	PROJECT WIDE
Completed Sub Area Name:	Not reported
Completed Document Type:	Certification
Completed Date:	01/17/1984
Comments:	Certified Site cleanup.

Future Area Name:	Not reported
Future Sub Area Name:	Not reported
Future Document Type:	Not reported
Future Due Date:	Not reported
Schedule Area Name:	Not reported
Schedule Sub Area Name:	Not reported
Schedule Document Type:	Not reported
Schedule Due Date:	Not reported
Schedule Revised Date:	Not reported

LGM MANUFACTURING (Continued) **S102008397**

ENVIROSTOR:

Name:	LGM MANUFACTURING
Address:	723 STIERLIN ROAD
City,State,Zip:	MOUNTAIN VIEW, CA 94040
Facility ID:	43390003
Status:	Certified
Status Date:	01/01/1984
Site Code:	Not reported
Site Type:	State Response
Site Type Detailed:	State Response or NPL
Acres:	0.25
NPL:	NO
Regulatory Agencies:	SMBRP
Lead Agency:	SMBRP
Program Manager:	Not reported
Supervisor:	* Mark Piros
Division Branch:	Cleanup Berkeley
Assembly:	23
Senate:	13
Special Program:	Not reported
Restricted Use:	NO
Site Mgmt Req:	NONE SPECIFIED
Funding:	Responsible Party
Latitude:	37.40430
Longitude:	-122.0771
APN:	153-24-019, 15324019
Past Use:	MANUFACTURING - ELECTRONIC
Potential COC:	Copper and compounds Fluorine (soluble fluoride
Confirmed COC:	Copper and compounds Fluorine (soluble fluoride
Potential Description:	SOIL
Alias Name:	153-24-019
Alias Type:	APN
Alias Name:	15324019
Alias Type:	APN
Alias Name:	110002650033
Alias Type:	EPA (FRS #)
Alias Name:	43390003
Alias Type:	Envirostor ID Number

Completed Info:

Completed Area Name:	PROJECT WIDE
Completed Sub Area Name:	Not reported
Completed Document Type:	Removal Action Completion Report
Completed Date:	01/06/1984
Comments:	In February of 1983, DHS directed LGM to remove the contaminated soil from on and off its property. Several months later, LGM declared bankruptcy and went out of business. In the latter part of 1983 and early 1984, chemicals and contaminated soil were removed from the LGM storage area and an adjacent condominium complex. Post-excavation confirmation samples were taken for fluoride and copper. Detected levels were below health-based risk goals considered safe for residential use.
Completed Area Name:	PROJECT WIDE
Completed Sub Area Name:	Not reported
Completed Document Type:	Certification
Completed Date:	01/17/1984

LGM MANUFACTURING (Continued) **S102008397**

Comments: Certified Site cleanup.

Future Area Name: Not reported
Future Sub Area Name: Not reported
Future Document Type: Not reported
Future Due Date: Not reported
Schedule Area Name: Not reported
Schedule Sub Area Name: Not reported
Schedule Document Type: Not reported
Schedule Due Date: Not reported
Schedule Revised Date: Not reported

Calsite:
Name: LGM MANUFACTURING
Address: 723 STIERLIN ROAD
City: MOUNTAIN VIEW
Region: BERKELEY
Facility ID: 43390003
Facility Type: RP
Type: RESPONSIBLE PARTY
Branch: NC
Branch Name: NORTH COAST
File Name: Not reported
State Senate District: 01011984
Status: CERTIFIED AS HAVING BEEN REMEDIED SATISFACTORILY UNDER DTSC OVERSIGHT
Status Name: CERTIFIED
Lead Agency: N/A
NPL: Not Listed
SIC Code: 39
SIC Name: MISCELLANEOUS MANUFACTURING INDUSTRIES
Access: Not reported
Cortese: Not reported
Hazardous Ranking Score: Not reported
Date Site Hazard Ranked: Not reported
Groundwater Contamination: Not reported
Staff Member Responsible for Site: HATIQEE
Supervisor Responsible for Site: Not reported
Region Water Control Board: Not reported
Region Water Control Board Name: Not reported
Lat/Long Direction: Not reported
Lat/Long (dms): 0 0 0 / 0 0 0
Lat/long Method: Not reported
Lat/Long Description: Not reported
State Assembly District Code: 22
State Senate District Code: 13
Facility ID: 43390003
Activity: CERT
Activity Name: CERTIFICATION
AWP Code: Not reported
Proposed Budget: 0
AWP Completion Date: Not reported
Revised Due Date: Not reported
Comments Date: 01011984
Est Person-Yrs to complete: 0
Estimated Size: Not reported
Request to Delete Activity: Not reported
Activity Status: CERT

LGM MANUFACTURING (Continued) **S102008397**

Definition of Status:	CERTIFIED
Liquids Removed (Gals):	0
Liquids Treated (Gals):	0
Action Included Capping:	Not reported
Well Decommissioned:	Not reported
Action Included Fencing:	Not reported
Removal Action Certification:	Not reported
Activity Comments:	Not reported
For Commercial Reuse:	0
For Industrial Reuse:	0
For Residential Reuse:	0
Unknown Type:	0
Facility ID:	43390003
Activity:	RA
Activity Name:	REMOVAL ACTION
AWP Code:	Not reported
Proposed Budget:	0
AWP Completion Date:	Not reported
Revised Due Date:	Not reported
Comments Date:	01011984
Est Person-Yrs to complete:	0
Estimated Size:	Not reported
Request to Delete Activity:	Not reported
Activity Status:	CERT
Definition of Status:	CERTIFIED
Liquids Removed (Gals):	1
Liquids Treated (Gals):	0
Action Included Capping:	Not reported
Well Decommissioned:	Not reported
Action Included Fencing:	Not reported
Removal Action Certification:	N
Activity Comments:	Not reported
For Commercial Reuse:	0
For Industrial Reuse:	0
For Residential Reuse:	0
Unknown Type:	0
Alternate Address:	723 STIERLIN ROAD
Alternate City,St,Zip:	MOUNTAIN VIEW, CA 94040
Background Info:	LGM Manufacturing (LGM) manufactured printed circuit boards from 1969 to 1983. Chemicals used at the Site included ammonia, etch acids, brighteners, fusing oil, trichloroethylene, copper with formaldehyde, and methylene chloride. Chemical wastes were stored in drums and containers in a yard behind the LGM warehouse.
Comments Date:	01011984
Comments:	Completed RA. In February of 1983, DHS directed LGM to remove
Comments Date:	01011984
Comments:	the contaminated soil from on and off its property. Several
Comments Date:	01011984
Comments:	months later, LGM declared bankruptcy and went out of business.
Comments Date:	01011984
Comments:	In the latter part of 1983 and early 1984, chemicals and
Comments Date:	01011984
Comments:	contaminated soil were removed from the LGM storage area and the
Comments Date:	01011984
Comments:	condominium complex by the former president of LGM
Comments Date:	01011984

LGM MANUFACTURING (Continued) **S102008397**

Comments:	Manufacturing. Post-excavation confirmation samples were taken
Comments Date:	01011984
Comments:	for fluoride and copper. Detected levels were below
Comments Date:	01011984
Comments:	health-based risk goals considered safe for residential
Comments Date:	01011984
Comments:	use. Certified Site.
Comments Date:	10311982
Comments:	Inspected the Site in response to a complaint of dying
Comments Date:	10311982
Comments:	vegetation at a condominium complex adjacent to the LGM
Comments Date:	10311982
Comments:	property. Drums with residual hazardous materials were washed in
Comments Date:	10311982
Comments:	the storage area behind the LGM warehouse. Wash water from these
Comments Date:	10311982
Comments:	drums ran off-site. Soil and water samples were collected from
Comments Date:	10311982
Comments:	the storage area and the condominium complex. Fluoride and
Comments Date:	10311982
Comments:	copper were detected at elevated levels in samples, and the pH
Comments Date:	10311982
Comments:	of most samples was at acidic levels.
ID Name:	Not reported
ID Value:	Not reported
Alternate Name:	LGM MANUFACTURING
Alternate Name:	Not reported
Special Programs Code:	Not reported
Special Programs Name:	Not reported

CERS:

Name:	LGM MANUFACTURING
Address:	723 STIERLIN ROAD
City,State,Zip:	MOUNTAIN VIEW, CA 94040
Site ID:	608295
CERS ID:	43390003
CERS Description:	State Response

Affiliation:

Affiliation Type Desc:	Supervisor
Entity Name:	Mark Piros
Entity Title:	Not reported
Affiliation Address:	Not reported
Affiliation City:	Not reported
Affiliation State:	Not reported
Affiliation Country:	Not reported
Affiliation Zip:	Not reported
Affiliation Phone:	,

T159 **ANNEX PRINTING CENTER** **CA CUPA Listings** **S121469058**
SW **711 N SHORELINE BL** **N/A**
1/8-1/4 **MOUNTAIN VIEW, CA 94043**
0.234 mi.
1233 ft. **Site 5 of 5 in cluster T**

Relative: **Higher**
Actual: **47 ft.**

CUPA SANTA CLARA:

Name:	ANNEX PRINTING CENTER
Address:	711 N SHORELINE BL
City,State,Zip:	MOUNTAIN VIEW, CA 94043
Region:	SANTA CLARA
Telephone:	4159645710
UDF Email:	Not reported
PE#:	2205
Program Description:	GENERATES 100 KG TO < 5 TONS/YEAR
Program Identifier:	DEH PERMIT-HAZ WASTE GENERATOR PROGRAM
Latitude:	37.404698
Longitude:	-122.077925
Record ID:	PR0313898
Facility ID:	FA0204247

P160 **CHEVRON** **CA SWEEPS UST** **S106924287**
West **808 N SHORELINE BLVD** **N/A**
1/8-1/4 **MOUNTAINVIEW, CA 94040**
0.235 mi.
1240 ft. **Site 14 of 24 in cluster P**

Relative: **Higher**
Actual: **42 ft.**

SWEEPS UST:

Name:	CHEVRON
Address:	808 N SHORELINE BLVD
City:	MOUNTAINVIEW
Status:	Active
Comp Number:	62878
Number:	1
Board Of Equalization:	44-026015
Referral Date:	09-26-91
Action Date:	02-25-94
Created Date:	02-25-94
Owner Tank Id:	1
SWRCB Tank Id:	43-005-062878-000001
Tank Status:	A
Capacity:	10000
Active Date:	01-16-90
Tank Use:	M.V. FUEL
STG:	P
Content:	REG UNLEADED
Number Of Tanks:	3

Name:	CHEVRON
Address:	808 N SHORELINE BLVD
City:	MOUNTAINVIEW
Status:	Active
Comp Number:	62878
Number:	1
Board Of Equalization:	44-026015
Referral Date:	09-26-91
Action Date:	02-25-94
Created Date:	02-25-94
Owner Tank Id:	2
SWRCB Tank Id:	43-005-062878-000002

CHEVRON (Continued) **S106924287**

Tank Status:	A
Capacity:	10000
Active Date:	01-06-94
Tank Use:	M.V. FUEL
STG:	P
Content:	SUPER UNLEAD
Number Of Tanks:	Not reported

Name:	CHEVRON
Address:	808 N SHORELINE BLVD
City:	MOUNTAINVIEW
Status:	Active
Comp Number:	62878
Number:	1
Board Of Equalization:	44-026015
Referral Date:	09-26-91
Action Date:	02-25-94
Created Date:	02-25-94
Owner Tank Id:	3
SWRCB Tank Id:	43-005-062878-000003
Tank Status:	A
Capacity:	10000
Active Date:	01-06-94
Tank Use:	M.V. FUEL
STG:	P
Content:	PLUS UNLEADE
Number Of Tanks:	Not reported

P161 **CHEVRON 96377** **CA CPS-SLIC** **S103672982**
West **808 SHORELINE BLVD** **CA CERS HAZ WASTE** **N/A**
1/8-1/4 **MOUNTAIN VIEW, CA 94040** **CA CERS TANKS**
0.235 mi. **CA HIST CORTESE**
1240 ft. **Site 15 of 24 in cluster P** **CA CERS**
CA NON-CASE INFO

Relative:
Higher

Actual:
42 ft.

SLIC REG 2:

Region:	2
Facility ID:	SLT2O112118
Facility Status:	Leak being confirmed
Date Closed:	Not reported
Local Case #:	Not reported
How Discovered:	Not reported
Leak Cause:	Not reported
Leak Source:	Not reported
Date Confirmed:	Not reported
Date Prelim Site Assmnt Workplan Submitted:	Not reported
Date Preliminary Site Assessment Began:	Not reported
Date Pollution Characterization Began:	Not reported
Date Remediation Plan Submitted:	Not reported
Date Remedial Action Underway:	Not reported
Date Post Remedial Action Monitoring Began:	Not reported

CERS HAZ WASTE:

Name:	CHEVRON STATION# 96377
Address:	808 SHORELINE BLVD. NORTH
City,State,Zip:	MOUNTAIN VIEW, CA 94043
Site ID:	98840

CHEVRON 96377 (Continued) **S103672982**

CERS ID: 10355827
CERS Description: Hazardous Waste Generator

CERS TANKS:
Name: CHEVRON STATION# 96377
Address: 808 SHORELINE BLVD. NORTH
City,State,Zip: MOUNTAIN VIEW, CA 94043
Site ID: 98840
CERS ID: 10355827
CERS Description: Underground Storage Tank

HIST CORTESE:
edr_fname: CHEVRON
edr_fadd1: 808 SHORELINE
City,State,Zip: MOUNTAIN VIEW, CA
Region: CORTESE
Facility County Code: 43
Reg By: LTNKA
Reg Id: 43-1822

CERS:
Name: CHEVRON STATION# 96377
Address: 808 SHORELINE BLVD. NORTH
City,State,Zip: MOUNTAIN VIEW, CA 94043
Site ID: 98840
CERS ID: 10355827
CERS Description: Chemical Storage Facilities

Violations:
Site ID: 98840
Site Name: Chevron Station# 96377
Violation Date: 01-16-2019
Citation: 23 CCR 16 2636(f)(2) - California Code of Regulations, Title 23, Chapter 16, Section(s) 2636(f)(2)
Violation Description: Failure of the functional line leak detector (LLD) monitoring pressurized piping to meet one or more of the following requirements: Monitored at least hourly with the capability of detecting a release of 3.0 gallons per hour leak at 10 pounds per square inch and restrict or shut off the flow of product through the piping when a leak is detected.
Violation Notes: Returned to compliance on 03/01/2019. The 91 Electronic line leak detector failed to catch a 3.0 gal/hr leak. Leak detector must be replaced.
Violation Division: Mountain View Fire Department
Violation Program: UST
Violation Source: CERS,

Site ID: 98840
Site Name: Chevron Station# 96377
Violation Date: 01-16-2019
Citation: 23 CCR 16 2641(a) - California Code of Regulations, Title 23, Chapter 16, Section(s) 2641(a)
Violation Description: Failure of leak detection equipment to be located such that equipment is capable of detecting a leak at the earliest possible opportunity.
Violation Notes: Returned to compliance on 03/01/2019. The 91 tank annular space is currently full of debris (See picture 1) and the annular space sensor

CHEVRON 96377 (Continued) **S103672982**

cannot be returned to the lowest point in the tank. In addition the annular sensor is no longer functioning and must also be replaced. Clean out debris in annular space and install a new sensor ASAP.

Violation Division: Mountain View Fire Department
Violation Program: UST
Violation Source: CERS,

Site ID: 98840
Site Name: Chevron Station# 96377
Violation Date: 01-18-2024
Citation: 23 CCR 16 2712(b)(1)(G) - California Code of Regulations, Title 23, Chapter 16, Section(s) 2712(b)(1)(G)
Violation Description: Failure to comply with one or more of the following overfill prevention equipment requirements: Alert the transfer operator when the tank is 90 percent full by restricting the flow into the tank or triggering an audible and visual alarm; or Restrict delivery of flow to the tank at least 30 minutes before the tank overfills, provided the restriction occurs when the tank is filled to no more than 95 percent of capacity; and activate an audible alarm at least five minutes before the tank overfills; or Provide positive shut-off of flow to the tank when the tank is filled to no more than 95 percent of capacity; or Provide positive shut-off of flow to the tank so that none of the fittings located on the top of the tank are exposed to product due to overfilling. Install/retrofit overfill prevention equipment that does not use flow restrictors on vent piping to meet overfill prevention equipment requirements when the overfill prevention equipment is installed, repaired, or replaced on and after October 1, 2018. For USTs installed before October 1, 2018, perform an inspection by October 13, 2018 and every 36 months thereafter. For USTs installed on and after October 1, 2018, perform an inspection at installation and every 36 months thereafter. Inspected within 30 days after a repair to the overfill prevention equipment. Inspected using an applicable manufacturer guidelines, industry codes, engineering standards, or a method approved by a professional engineer. Inspected by a certified UST service technician. Maintain records of overfill prevention equipment inspection for 36 months.
Violation Notes: A reinspection shall be conducted on or after 2/29/2024. Additional inspections after the first reinspection are billed at $421.00/hour. Failure to correct the above violations may result in administrative fines, civil or criminal penalties.
Violation Division: Mountain View Fire Department
Violation Program: UST
Violation Source: CERS,

Evaluation:
Eval General Type: Compliance Evaluation Inspection
Eval Date: 01-15-2020
Violations Found: No
Eval Type: Routine done by local agency
Eval Notes: No Violations.
Eval Division: Mountain View Fire Department
Eval Program: HMRRP
Eval Source: CERS,

Eval General Type: Compliance Evaluation Inspection
Eval Date: 01-17-2017
Violations Found: No

CHEVRON 96377 (Continued) **S103672982**

Eval Type: Routine done by local agency
Eval Notes: No violations
Eval Division: Mountain View Fire Department
Eval Program: HMRRP
Eval Source: CERS,

Eval General Type: Compliance Evaluation Inspection
Eval Date: 01-21-2015
Violations Found: No
Eval Type: Routine done by local agency
Eval Notes: Not reported
Eval Division: Mountain View Fire Department
Eval Program: HMRRP
Eval Source: CERS,

Eval General Type: Compliance Evaluation Inspection
Eval Date: 01-26-2022
Violations Found: No
Eval Type: Routine done by local agency
Eval Notes: No Violations
Eval Division: Mountain View Fire Department
Eval Program: HMRRP
Eval Source: CERS,

Eval General Type: Compliance Evaluation Inspection
Eval Date: 01-28-2025
Violations Found: No
Eval Type: Routine done by local agency
Eval Notes: No Violations
Eval Division: Mountain View Fire Department
Eval Program: UST
Eval Source: CERS,

Eval General Type: Compliance Evaluation Inspection
Eval Date: 01-29-2014
Violations Found: No
Eval Type: Routine done by local agency
Eval Notes: Not reported
Eval Division: Mountain View Fire Department
Eval Program: UST
Eval Source: CERS,

Eval General Type: Compliance Evaluation Inspection
Eval Date: 01-15-2020
Violations Found: No
Eval Type: Routine done by local agency
Eval Notes: No Violations.
Eval Division: Mountain View Fire Department
Eval Program: UST
Eval Source: CERS,

Eval General Type: Compliance Evaluation Inspection
Eval Date: 01-16-2018
Violations Found: No
Eval Type: Routine done by local agency
Eval Notes: No Violations
Eval Division: Mountain View Fire Department

CHEVRON 96377 (Continued) **S103672982**

Eval Program: HMRRP
Eval Source: CERS,

Eval General Type: Compliance Evaluation Inspection
Eval Date: 01-17-2017
Violations Found: No
Eval Type: Routine done by local agency
Eval Notes: No violations
Eval Division: Mountain View Fire Department
Eval Program: UST
Eval Source: CERS,

Eval General Type: Compliance Evaluation Inspection
Eval Date: 01-18-2024
Violations Found: No
Eval Type: Routine done by local agency
Eval Notes: No Violations Observed.
Eval Division: Mountain View Fire Department
Eval Program: HMRRP
Eval Source: CERS,

Eval General Type: Compliance Evaluation Inspection
Eval Date: 01-29-2014
Violations Found: No
Eval Type: Routine done by local agency
Eval Notes: Not reported
Eval Division: Mountain View Fire Department
Eval Program: HMRRP
Eval Source: CERS,

Eval General Type: Compliance Evaluation Inspection
Eval Date: 01-16-2019
Violations Found: No
Eval Type: Routine done by local agency
Eval Notes: No violations.
Eval Division: Mountain View Fire Department
Eval Program: HMRRP
Eval Source: CERS,

Eval General Type: Compliance Evaluation Inspection
Eval Date: 01-20-2016
Violations Found: No
Eval Type: Routine done by local agency
Eval Notes: No violations
Eval Division: Mountain View Fire Department
Eval Program: HMRRP
Eval Source: CERS,

Eval General Type: Compliance Evaluation Inspection
Eval Date: 01-20-2016
Violations Found: No
Eval Type: Routine done by local agency
Eval Notes: No violations
Eval Division: Mountain View Fire Department
Eval Program: UST
Eval Source: CERS,

CHEVRON 96377 (Continued) **S103672982**

Eval General Type: Compliance Evaluation Inspection
Eval Date: 01-20-2021
Violations Found: No
Eval Type: Routine done by local agency
Eval Notes: Not reported
Eval Division: Mountain View Fire Department
Eval Program: HMRRP
Eval Source: CERS,

Eval General Type: Compliance Evaluation Inspection
Eval Date: 01-21-2015
Violations Found: No
Eval Type: Routine done by local agency
Eval Notes: Not reported
Eval Division: Mountain View Fire Department
Eval Program: UST
Eval Source: CERS,

Eval General Type: Compliance Evaluation Inspection
Eval Date: 01-23-2023
Violations Found: No
Eval Type: Routine done by local agency
Eval Notes: No Violations
Eval Division: Mountain View Fire Department
Eval Program: UST
Eval Source: CERS,

Eval General Type: Compliance Evaluation Inspection
Eval Date: 01-26-2022
Violations Found: No
Eval Type: Routine done by local agency
Eval Notes: No Violations
Eval Division: Mountain View Fire Department
Eval Program: UST
Eval Source: CERS,

Eval General Type: Compliance Evaluation Inspection
Eval Date: 01-28-2025
Violations Found: No
Eval Type: Routine done by local agency
Eval Notes: No Violations
Eval Division: Mountain View Fire Department
Eval Program: HMRRP
Eval Source: CERS,

Eval General Type: Other/Unknown
Eval Date: 03-01-2019
Violations Found: No
Eval Type: Other, not routine, done by local agency
Eval Notes: Not reported
Eval Division: Mountain View Fire Department
Eval Program: UST
Eval Source: CERS,

Eval General Type: Compliance Evaluation Inspection
Eval Date: 08-02-2023
Violations Found: No

CHEVRON 96377 (Continued) **S103672982**

Eval Type: Routine done by local agency
Eval Notes: On site to conduct a routine hazardous waste inspection. Observed the following wastes on site: 1 x 55 gallon drum of contaminated water from UST testing 1 x 30 gallon drum of benzene contaminated absorbent 1 x 30 gallon drum of fuel filters, hoses, nozzles EPA ID# CAR000119206 is active Fire extinguishers have had annual servicing Spill control is readily available on site Emergency information is posted at facility Containers areas are inspected at least weekly Employees are thoroughly familiar with hazardous waste management Manifests were reviewed on site.
Eval Division: Santa Clara County Environmental Health
Eval Program: HW
Eval Source: CERS,

Eval General Type: Compliance Evaluation Inspection
Eval Date: 01-16-2018
Violations Found: No
Eval Type: Routine done by local agency
Eval Notes: No Violations
Eval Division: Mountain View Fire Department
Eval Program: UST
Eval Source: CERS,

Eval General Type: Compliance Evaluation Inspection
Eval Date: 01-16-2019
Violations Found: Yes
Eval Type: Routine done by local agency
Eval Notes: Not reported
Eval Division: Mountain View Fire Department
Eval Program: UST
Eval Source: CERS,

Eval General Type: Compliance Evaluation Inspection
Eval Date: 01-18-2024
Violations Found: Yes
Eval Type: Routine done by local agency
Eval Notes: Not reported
Eval Division: Mountain View Fire Department
Eval Program: UST
Eval Source: CERS,

Eval General Type: Compliance Evaluation Inspection
Eval Date: 01-20-2021
Violations Found: No
Eval Type: Routine done by local agency
Eval Notes: Not reported
Eval Division: Mountain View Fire Department
Eval Program: UST
Eval Source: CERS,

Eval General Type: Compliance Evaluation Inspection
Eval Date: 01-23-2023
Violations Found: No
Eval Type: Routine done by local agency
Eval Notes: No Violations
Eval Division: Mountain View Fire Department
Eval Program: HMRRP

CHEVRON 96377 (Continued) **S103672982**

Eval Source: CERS,

Affiliation:
Affiliation Type Desc: UST Property Owner Name
Entity Name: CHEVRON PRODUCTS COMPANY (A DIVISION OF CHEVRON U.S.A. INC.)
Entity Title: Not reported
Affiliation Address: P.O. BOX 6004, ATTN: PERMIT DESK
Affiliation City: SAN RAMON
Affiliation State: CA
Affiliation Country: United States
Affiliation Zip: 94583
Affiliation Phone: (925) 842-9002,

Affiliation Type Desc: Environmental Contact
Entity Name: CHEVRON PRODUCTS COMPANY (A DIVISION OF CHEVRON U.S.A. INC.)
Entity Title: Not reported
Affiliation Address: P.O. BOX 6004, ATTN: PERMIT DESK
Affiliation City: SAN RAMON
Affiliation State: CA
Affiliation Country: Not reported
Affiliation Zip: 94583
Affiliation Phone: ,

Affiliation Type Desc: Facility Mailing Address
Entity Name: Mailing Address
Entity Title: Not reported
Affiliation Address: P.O. BOX 6004, ATTN: PERMIT DESK
Affiliation City: SAN RAMON
Affiliation State: CA
Affiliation Country: Not reported
Affiliation Zip: 94583
Affiliation Phone: ,

Affiliation Type Desc: Legal Owner
Entity Name: CHEVRON PRODUCTS COMPANY (A DIVISION OF CHEVRON U.S.A. INC.)
Entity Title: Not reported
Affiliation Address: P.O. BOX 6004, ATTN: PERMIT DESK
Affiliation City: SAN RAMON
Affiliation State: CA
Affiliation Country: United States
Affiliation Zip: 94583
Affiliation Phone: (650) 965-8506,

Affiliation Type Desc: UST Tank Operator
Entity Name: CHEVRON PRODUCTS COMPANY (A DIVISION OF CHEVRON U.S.A. INC.)
Entity Title: Not reported
Affiliation Address: P.O. BOX 6004, ATTN: PERMIT DESK
Affiliation City: SAN RAMON
Affiliation State: CA
Affiliation Country: United States
Affiliation Zip: 94583
Affiliation Phone: (925) 842-9002,

Affiliation Type Desc: Document Preparer
Entity Name: CHARLES BITTLE
Entity Title: Not reported
Affiliation Address: Not reported

CHEVRON 96377 (Continued) **S103672982**

Affiliation City: Not reported
Affiliation State: Not reported
Affiliation Country: Not reported
Affiliation Zip: Not reported
Affiliation Phone: ,

Affiliation Type Desc: Parent Corporation
Entity Name: CHEVRON PRODUCTS COMPANY (A DIVISION OF CHEVRON U.S.A. INC.)
Entity Title: Not reported
Affiliation Address: Not reported
Affiliation City: Not reported
Affiliation State: Not reported
Affiliation Country: Not reported
Affiliation Zip: Not reported
Affiliation Phone: ,

Affiliation Type Desc: UST Permit Applicant
Entity Name: CHARLES BITTLE
Entity Title: RETAIL HES
Affiliation Address: Not reported
Affiliation City: Not reported
Affiliation State: Not reported
Affiliation Country: Not reported
Affiliation Zip: Not reported
Affiliation Phone: (925) 842-9002,

Affiliation Type Desc: CUPA District
Entity Name: Santa Clara County Environmental Health
Entity Title: Not reported
Affiliation Address: 1555 Berger Drive, Suite 300
Affiliation City: San Jose
Affiliation State: CA
Affiliation Country: Not reported
Affiliation Zip: 95112-2716
Affiliation Phone: (408) 918-3400,

Affiliation Type Desc: Identification Signer
Entity Name: Charles Bittle
Entity Title: Retail HSE Specialist
Affiliation Address: Not reported
Affiliation City: Not reported
Affiliation State: Not reported
Affiliation Country: Not reported
Affiliation Zip: Not reported
Affiliation Phone: ,

Affiliation Type Desc: Operator
Entity Name: CHEVRON PRODUCTS COMPANY (A DIVISION OF CHEVRON U.S.A. INC.)
Entity Title: Not reported
Affiliation Address: Not reported
Affiliation City: Not reported
Affiliation State: Not reported
Affiliation Country: Not reported
Affiliation Zip: Not reported
Affiliation Phone: (650) 965-8506,

Affiliation Type Desc: Property Owner

CHEVRON 96377 (Continued) **S103672982**

Entity Name:	CHEVRON PRODUCTS COMPANY (A DIVISION OF CHEVRON U.S.A. INC.)
Entity Title:	Not reported
Affiliation Address:	P.O. BOX 6004, ATTN: PERMIT DESK
Affiliation City:	SAN RAMON
Affiliation State:	CA
Affiliation Country:	United States
Affiliation Zip:	94583
Affiliation Phone:	(925) 842-9002,
Affiliation Type Desc:	UST Tank Owner
Entity Name:	CHEVRON PRODUCTS COMPANY (A DIVISION OF CHEVRON U.S.A. INC.)
Entity Title:	Not reported
Affiliation Address:	P.O. BOX 6004, ATTN: PERMIT DESK
Affiliation City:	SAN RAMON
Affiliation State:	CA
Affiliation Country:	United States
Affiliation Zip:	94583
Affiliation Phone:	(925) 842-9002,

NON-CASE INFO:

Name:	CHEVRON 96377
Address:	808 SHORELINE BLVD
City,State,Zip:	MOUNTAIN VIEW, CA 94040
Global ID:	SLT2O112118
Case Type:	Non-Case Information
Status:	Informational Item / Review Complete
Status Date:	03/09/2001
Lead Agency:	SAN FRANCISCO BAY RWQCB (REGION 2)
Case Worker:	UUU
Local Agency:	Not reported
RB Case Number:	43S0801
Loc Case Number:	Not reported
File Location:	Not reported
Potential Contaminants of Concern:	Not reported
Potential Media Affected:	Not reported
Site History:	Not reported
Begin Date:	03/08/2001
How Discovered:	Not reported
How Discovered Description:	Not reported
Stop Method:	Not reported
Stop Description:	Not reported
Latitude:	37.4068483436619
Longitude:	-122.078474291016

Geotracker:

EPA Region:	9
Coordinate Source:	Google Map Move
Quantity Released Gallons:	Not reported
Leak Reported Date:	Not reported
Discharge Source:	Not reported
Discharge Cause:	Not reported
No Further Action Date:	Not reported
CA Water Watershed Name:	Santa Clara - Palo Alto (205.50)
Dwr Groundwater Subbasin Name:	Santa Clara Valley - Santa Clara (2-009.02)
Disadvantaged Community:	Not reported
CA Enviroscreen 3 Score:	36-40%

CHEVRON 96377 (Continued) **S103672982**

CA Enviroscreen 4 Score:	40-45%
Military DOD Site:	No
Facility Project Subtype:	Not reported
RWQCB Region:	SAN FRANCISCO BAY RWQCB (REGION 2)
Claim No:	Not reported
Claim Status:	Not reported

P162 **BILL BAILEY CHEVRON #9-6377** **CA UST** **U004262833**
West **808 SHORELINE BLVD. NORTH** **N/A**
1/8-1/4 **MOUNTAIN VIEW, CA 94043**
0.235 mi.
1240 ft. **Site 16 of 24 in cluster P**

Relative: **Higher**

Actual: **42 ft.**

UST:

Name:	BILL BAILEY CHEVRON #9-6377
Address:	808 SHORELINE BLVD. NORTH
City,State,Zip:	MOUNTAIN VIEW, CA 94043
Facility ID:	725
Permitting Agency:	Santa Clara County Environmental Health
CERSID:	Not reported
Latitude:	37.40689
Longitude:	-122.0786
Owner type:	Not reported
Facility type:	Not reported
Num of inuse ust:	Not reported
Num of closed ust:	Not reported
Num of oos ust:	Not reported
Epa region:	Not reported
Tribal lands:	Not reported
Tank owner name:	Not reported
Tank owner mailing address:	Not reported
Tank owner mailing city:	Not reported
Tank owner mailing zip:	Not reported
Tank owner mailing state:	Not reported
Tank operator name:	Not reported
Tank operator mailing address:	Not reported
Tank operator mailing city:	Not reported
Tank operator mailing zip:	Not reported
Tank operator mailing state:	Not reported
Tankidnumber:	Not reported
Tank status:	Not reported
Tank configuration:	Not reported
Tank closure date:	Not reported
Tank installation date:	Not reported
Tank num of compartments:	Not reported
Tank contents:	Not reported
Tank capacity gallons:	Not reported
Tank type:	Not reported
Tank pc construction:	Not reported
Tank pwpiping construction:	Not reported
Tank piping type:	Not reported
Tank piping construction:	Not reported
Tank sacrificial anode:	Not reported
Tank cp impressed current:	Not reported
Tank cp shutoff:	Not reported
Tank alarms:	Not reported
Tank ball float:	Not reported
Tank spill bucket:	Not reported

P163
West
1/8-1/4
0.235 mi.
1240 ft.

Relative:
Higher

Actual:
42 ft.

CHEVRON #9-6377
808 N SHORELINE BLVD
MOUNTAIN VIEW, CA 94040

Site 17 of 24 in cluster P

Database(s): CA LUST, CA HIST LUST, CA SWEEPS UST, CA FID UST, CA Cortese, CA EMI, CA CERS

EDR ID Number: S101594506
EPA ID Number: N/A

LUST REG 2:

Region:	2
Facility Id:	Not reported
Facility Status:	Pollution Characterization
Case Number:	06S2W16J01f
How Discovered:	Not reported
Leak Cause:	Not reported
Leak Source:	Not reported
Date Leak Confirmed:	Not reported
Oversight Program:	LUST
Prelim. Site Assesment Wokplan Submitted:	Not reported
Preliminary Site Assesment Began:	4/6/1988
Pollution Characterization Began:	4/16/1988
Pollution Remediation Plan Submitted:	Not reported
Date Remediation Action Underway:	Not reported
Date Post Remedial Action Monitoring Began:	Not reported

LUST SANTA CLARA:

Name:	CHEVRON #9-6377
Address:	808 N SHORELINE BLVD
City,State,Zip:	MOUNTAIN VIEW, CA
Region:	SANTA CLARA
SCVWD ID:	06S2W16J01F
Date Closed:	05/18/2005
EDR Link ID:	06S2W16J01F

HIST LUST SC:

Name:	Chevron #9-6377
Address:	808 N Shoreline Blvd
City:	Mountain View
Region:	SANTA CLARA
Region Code:	2
SCVWD ID:	06S2W16J01
Oversite Agency:	SCVWD
Date Listed:	1989-01-01 00:00:00
Closed Date:	Not reported

SWEEPS UST:

Name:	CHEVRON
Address:	808 N SHORELINE BLVD
City:	MOUNTAIN VIEW
Status:	Not reported
Comp Number:	62878
Number:	Not reported
Board Of Equalization:	44-026015
Referral Date:	Not reported
Action Date:	Not reported
Created Date:	Not reported
Owner Tank Id:	Not reported
SWRCB Tank Id:	43-005-062878-000004

CHEVRON #9-6377 (Continued) **S101594506**

Tank Status: Not reported
Capacity: 550
Active Date: Not reported
Tank Use: UNKNOWN
STG: PRODUCT
Content: UNKNOWN
Number Of Tanks: 1

CA FID UST:
Facility ID: 43002709
Regulated By: UTNKA
Regulated ID: 00062878
Cortese Code: Not reported
SIC Code: Not reported
Facility Phone: 4159679068
Mail To: Not reported
Mailing Address: 808 STIERLIN RD
Mailing Address 2: Not reported
Mailing City,St,Zip: MOUNTAIN VIEW 94040
Contact: Not reported
Contact Phone: Not reported
DUNs Number: Not reported
NPDES Number: Not reported
EPA ID: Not reported
Comments: Not reported
Status: Active

CORTESE:
Name: CHEVRON #9-6377
Address: 808 N SHORELINE BLVD
City,State,Zip: MOUNTAIN VIEW, CA 94040
Region: CORTESE
Envirostor Id: Not reported
Global ID: T0608501749
Site/Facility Type: LUST CLEANUP SITE
Cleanup Status: COMPLETED - CASE CLOSED
Status Date: Not reported
Site Code: Not reported
Latitude: Not reported
Longitude: Not reported
Owner: Not reported
Enf Type: Not reported
Swat R: Not reported
Flag: active
Order No: Not reported
Waste Discharge System No: Not reported
Effective Date: Not reported
Region 2: Not reported
WID Id: Not reported
Solid Waste Id No: Not reported
Waste Management Uit Name: Not reported
File Name: Active Open

EMI:
Name: CHEVRON #9-6377
Address: 808 N SHORELINE BLVD

CHEVRON #9-6377 (Continued) **S101594506**

City,State,Zip:	MOUNTAIN VIEW, CA 94043
Year:	2017
County Code:	43
Air Basin:	SF
Facility ID:	103690
Air District Name:	BA
SIC Code:	5411
Air District Name:	BAY AREA AQMD
Community Health Air Pollution Info System:	Not reported
Consolidated Emission Reporting Rule:	Not reported
Total Organic Hydrocarbon Gases Tons/Yr:	0.8278911
Reactive Organic Gases Tons/Yr:	0.8278911
Carbon Monoxide Emissions Tons/Yr:	Not reported
NOX - Oxides of Nitrogen Tons/Yr:	Not reported
SOX - Oxides of Sulphur Tons/Yr:	Not reported
Particulate Matter Tons/Yr:	Not reported
Part. Matter 10 Micrometers and Smllr Tons/Yr:	Not reported

Name:	CHEVRON #9-6377
Address:	808 N SHORELINE BLVD
City,State,Zip:	MOUNTAIN VIEW, CA 94043
Year:	2018
County Code:	43
Air Basin:	SF
Facility ID:	103690
Air District Name:	BA
SIC Code:	5541
Air District Name:	BAY AREA AQMD
Community Health Air Pollution Info System:	Not reported
Consolidated Emission Reporting Rule:	Not reported
Total Organic Hydrocarbon Gases Tons/Yr:	0.8278911
Reactive Organic Gases Tons/Yr:	0.8278911
Carbon Monoxide Emissions Tons/Yr:	Not reported
NOX - Oxides of Nitrogen Tons/Yr:	Not reported
SOX - Oxides of Sulphur Tons/Yr:	Not reported
Particulate Matter Tons/Yr:	Not reported
Part. Matter 10 Micrometers and Smllr Tons/Yr:	Not reported

Name:	CHEVRON #9-6377
Address:	808 N SHORELINE BLVD
City,State,Zip:	MOUNTAIN VIEW, CA 94043
Year:	2019
County Code:	43
Air Basin:	SF
Facility ID:	103690
Air District Name:	BA
SIC Code:	5541
Air District Name:	BAY AREA AQMD
Community Health Air Pollution Info System:	Not reported
Consolidated Emission Reporting Rule:	Not reported
Total Organic Hydrocarbon Gases Tons/Yr:	0.8278911
Reactive Organic Gases Tons/Yr:	0.8278911
Carbon Monoxide Emissions Tons/Yr:	Not reported
NOX - Oxides of Nitrogen Tons/Yr:	Not reported
SOX - Oxides of Sulphur Tons/Yr:	Not reported
Particulate Matter Tons/Yr:	Not reported
Part. Matter 10 Micrometers and Smllr Tons/Yr:	Not reported

CHEVRON #9-6377 (Continued) **S101594506**

Name:	CHEVRON #9-6377
Address:	808 N SHORELINE BLVD
City,State,Zip:	MOUNTAIN VIEW, CA 94043
Year:	2020
County Code:	43
Air Basin:	SF
Facility ID:	103690
Air District Name:	BA
SIC Code:	5541
Air District Name:	BAY AREA AQMD
Community Health Air Pollution Info System:	Not reported
Consolidated Emission Reporting Rule:	Not reported
Total Organic Hydrocarbon Gases Tons/Yr:	0.46495499
Reactive Organic Gases Tons/Yr:	0.46495499
Carbon Monoxide Emissions Tons/Yr:	Not reported
NOX - Oxides of Nitrogen Tons/Yr:	Not reported
SOX - Oxides of Sulphur Tons/Yr:	Not reported
Particulate Matter Tons/Yr:	Not reported
Part. Matter 10 Micrometers and Smllr Tons/Yr:	Not reported

Name:	CHEVRON #9-6377
Address:	808 N SHORELINE BLVD
City,State,Zip:	MOUNTAIN VIEW, CA 94043
Year:	2021
County Code:	43
Air Basin:	SF
Facility ID:	103690
Air District Name:	BA
SIC Code:	5411
Air District Name:	BAY AREA AQMD
Community Health Air Pollution Info System:	Not reported
Consolidated Emission Reporting Rule:	Not reported
Total Organic Hydrocarbon Gases Tons/Yr:	0.46495499
Reactive Organic Gases Tons/Yr:	0.46495499
Carbon Monoxide Emissions Tons/Yr:	Not reported
NOX - Oxides of Nitrogen Tons/Yr:	Not reported
SOX - Oxides of Sulphur Tons/Yr:	Not reported
Particulate Matter Tons/Yr:	Not reported
Part. Matter 10 Micrometers and Smllr Tons/Yr:	Not reported

Name:	CHEVRON #9-6377
Address:	808 N SHORELINE BLVD
City,State,Zip:	MOUNTAIN VIEW, CA 94043
Year:	2022
County Code:	43
Air Basin:	SF
Facility ID:	103690
Air District Name:	BA
SIC Code:	5541
Air District Name:	BAY AREA AQMD
Community Health Air Pollution Info System:	Not reported
Consolidated Emission Reporting Rule:	Not reported
Total Organic Hydrocarbon Gases Tons/Yr:	0.465
Reactive Organic Gases Tons/Yr:	0.465
Carbon Monoxide Emissions Tons/Yr:	Not reported
NOX - Oxides of Nitrogen Tons/Yr:	Not reported
SOX - Oxides of Sulphur Tons/Yr:	Not reported

CHEVRON #9-6377 (Continued) **S101594506**

Particulate Matter Tons/Yr:	Not reported
Part. Matter 10 Micrometers and Smllr Tons/Yr:	Not reported

Name:	CHEVRON #9-6377
Address:	808 N SHORELINE BLVD
City,State,Zip:	MOUNTAIN VIEW, CA 94043
Year:	2023
County Code:	43
Air Basin:	SF
Facility ID:	103690
Air District Name:	BA
SIC Code:	5411
Air District Name:	BAY AREA AQMD
Community Health Air Pollution Info System:	Not reported
Consolidated Emission Reporting Rule:	Not reported
Total Organic Hydrocarbon Gases Tons/Yr:	0.2721116132
Reactive Organic Gases Tons/Yr:	0.2721116132
Carbon Monoxide Emissions Tons/Yr:	Not reported
NOX - Oxides of Nitrogen Tons/Yr:	Not reported
SOX - Oxides of Sulphur Tons/Yr:	Not reported
Particulate Matter Tons/Yr:	Not reported
Part. Matter 10 Micrometers and Smllr Tons/Yr:	Not reported

CERS:

Name:	CHEVRON #9-6377
Address:	808 N SHORELINE BLVD
City,State,Zip:	MOUNTAIN VIEW, CA 94040
Site ID:	898413
CERS ID:	T0608501749
CERS Description:	Leaking Underground Storage Tank Cleanup Site

Affiliation:

Affiliation Type Desc:	Regional Board Caseworker
Entity Name:	Regional Water Board - SAN FRANCISCO BAY RWQCB (REGION 2)
Entity Title:	Not reported
Affiliation Address:	1515 CLAY ST SUITE 1400
Affiliation City:	OAKLAND
Affiliation State:	CA
Affiliation Country:	Not reported
Affiliation Zip:	Not reported
Affiliation Phone:	,

Affiliation Type Desc:	Local Agency Caseworker
Entity Name:	DEH CASEWORKER - SANTA CLARA COUNTY LOP
Entity Title:	Not reported
Affiliation Address:	1555 Berger Drive, Suite 300
Affiliation City:	SAN JOSE
Affiliation State:	CA
Affiliation Country:	Not reported
Affiliation Zip:	Not reported
Affiliation Phone:	4089183400,

P164 **96377** **CA HIST UST** **U001594299**
West **808 STIERLIN RD** **N/A**
1/8-1/4 **MT VIEW, CA 94040**
0.235 mi.
1240 ft. **Site 18 of 24 in cluster P**

Relative: HIST UST:
Higher

Actual: Name: 96377
42 ft. Address: 808 STIERLIN RD
City,State,Zip: MT VIEW, CA 94040
File Number: 0002d078

URL:
Region: STATE
Facility ID: 00000062878
Facility Type: Gas Station
Other Type: Not reported
Contact Name: BAILEY, WILLIAM J
Telephone: 4159679068
Owner Name: CHEVRON U.S.A. INC.
Owner Address: 575 MARKET
Owner City,St,Zip: SAN FRANCISCO, CA 94105
Total Tanks: 0004

Tank Num: 001
Container Num: 1
Year Installed: 1960
Tank Capacity: 00005000
Tank Used for: PRODUCT
Type of Fuel: Not reported
Container Construction Thickness: 0000250
Leak Detection: Stock Inventor

Tank Num: 002
Container Num: 2
Year Installed: 1960
Tank Capacity: 00002000
Tank Used for: PRODUCT
Type of Fuel: Not reported
Container Construction Thickness: 0000170
Leak Detection: Stock Inventor

Tank Num: 003
Container Num: 3
Year Installed: 1960
Tank Capacity: 00005000
Tank Used for: PRODUCT
Type of Fuel: Not reported
Container Construction Thickness: 0000250
Leak Detection: Stock Inventor

Tank Num: 004
Container Num: 4
Year Installed: 1960
Tank Capacity: 00000550
Tank Used for: WASTE
Type of Fuel: Not reported
Container Construction Thickness: 0000100
Leak Detection: Stock Inventor

96377 (Continued) **U001594299**

Click here for Geo Tracker PDF:

P165 **CHEVRON STATION NO 96377** **RCRA-SQG** **1006804980**
West **808 N SHORELINE BLVD** **CA LUST** **CAR000119206**
1/8-1/4 **MOUNTAIN VIEW, CA 94043** **CA CHMIRS**
0.235 mi. **FINDS**
1240 ft. **Site 19 of 24 in cluster P** **ECHO**
CA CUPA Listings
Relative: Higher **CA HWTS**
CA HAZNET
Actual: 42 ft.

RCRA Listings:

Date Form Received by Agency:		20240810
Handler Name:		Chevron Station No 96377
Handler Address:		N Shoreline Blvd
Handler City,State,Zip:		MOUNTAIN VIEW, CA 94043-1931
EPA ID:		CAR000119206
Contact Name:		KWAME AWUKU
Contact Address:		P O BOX 6004
Contact City,State,Zip:		SAN RAMON, CA 94583
Contact Telephone:		877-386-6044
Contact Fax:		Not reported
Contact Email:		Not reported
Contact Title:		Not reported
EPA Region:		09
Land Type:		Private
Federal Waste Generator Description:		Small Quantity Generator
Non-Notifier:		Not reported
Biennial Report Cycle:		Not reported
Accessibility:		Not reported
Active Site Indicator:		Handler Activities
State District Owner:		Not reported
State District:		Not reported
Mailing Address:		P O BOX 6004
Mailing City,State,Zip:		SAN RAMON, CA 94583
Owner Name:	Chevron Products Co	
Owner Type:		Private
Operator Name:	Chevron Products Co	
Operator Type:		Private
Short-Term Generator Activity:		No
Importer Activity:		No
Mixed Waste Generator:		No
Transporter Activity:		No
Transfer Facility Activity:		No
Recycler Activity with Storage:		No
Small Quantity On-Site Burner Exemption:		No
Smelting Melting and Refining Furnace Exemption:		No
Underground Injection Control:		No
Off-Site Waste Receipt:		No
Universal Waste Indicator:		No
Universal Waste Destination Facility:		No
Federal Universal Waste:		No
Active Site State-Reg Handler:		---
Federal Facility Indicator:		Not reported
Hazardous Secondary Material Indicator:		N
Sub-Part K Indicator:		Not reported
2018 GPRA Permit Baseline:		Not on the Baseline
2018 GPRA Renewals Baseline:		Not on the Baseline

CHEVRON STATION NO 96377 (Continued) **1006804980**

202 GPRA Corrective Action Baseline:	No
Subject to Corrective Action Universe:	No
Non-TSDFs Where RCRA CA has Been Imposed Universe:	No
Corrective Action Priority Ranking:	No NCAPS ranking
Environmental Control Indicator:	No
Institutional Control Indicator:	No
Human Exposure Controls Indicator:	N/A
Groundwater Controls Indicator:	N/A
Significant Non-Complier Universe:	No
Unaddressed Significant Non-Complier Universe:	No
Addressed Significant Non-Complier Universe:	No
Significant Non-Complier With a Compliance Schedule Universe:	No
Financial Assurance Required:	Not reported
Handler Date of Last Change:	20240816
Recognized Trader-Importer:	No
Recognized Trader-Exporter:	No
Importer of Spent Lead Acid Batteries:	No
Exporter of Spent Lead Acid Batteries:	No
Recycler Activity Without Storage:	No
Manifest Broker:	No
Sub-Part P Indicator:	No

Hazardous Waste Summary:

Waste Code:	D001
Waste Description:	Ignitable Waste
Waste Code:	D018
Waste Description:	Benzene

Handler - Owner Operator:

Owner/Operator Indicator:	Owner
Owner/Operator Name: CHEVRON PRODUCTS CO	
Legal Status:	Private
Date Became Current:	Not reported
Date Ended Current:	Not reported
Owner/Operator Address:	P O BOX 6004
Owner/Operator City,State,Zip:	SAN RAMON, CA 94583
Owner/Operator Telephone:	925-842-5931
Owner/Operator Telephone Ext:	Not reported
Owner/Operator Fax:	Not reported
Owner/Operator Email:	Not reported
Owner/Operator Indicator:	Operator
Owner/Operator Name: CHEVRON PRODUCTS CO	
Legal Status:	Private
Date Became Current:	19600315
Date Ended Current:	Not reported
Owner/Operator Address:	P O BOX 6004
Owner/Operator City,State,Zip:	SAN RAMON, CA 94583
Owner/Operator Telephone:	877-386-6044
Owner/Operator Telephone Ext:	Not reported
Owner/Operator Fax:	Not reported
Owner/Operator Email:	NAWTDESK@CHEVRON.COM
Owner/Operator Indicator:	Owner

CHEVRON STATION NO 96377 (Continued) **1006804980**

Owner/Operator Name: CHEVRON PRODUCTS CO
Legal Status: Private
Date Became Current: 19600315
Date Ended Current: Not reported
Owner/Operator Address: P O BOX 6004
Owner/Operator City,State,Zip: SAN RAMON, CA 94583
Owner/Operator Telephone: 877-386-6044
Owner/Operator Telephone Ext: Not reported
Owner/Operator Fax: Not reported
Owner/Operator Email: NAWTDESK@CHEVRON.COM

Historic Generators:
Receive Date: 20020516
Handler Name: CHEVRON STATION NO 96377
Federal Waste Generator Description: Small Quantity Generator
State District Owner: Not reported
Large Quantity Handler of Universal Waste: No
Recognized Trader Importer: No
Recognized Trader Exporter: No
Spent Lead Acid Battery Importer: No
Spent Lead Acid Battery Exporter: No
Current Record: No
Non Storage Recycler Activity: Not reported
Electronic Manifest Broker: Not reported

Receive Date: 20240810
Handler Name: CHEVRON STATION NO 96377
Federal Waste Generator Description: Small Quantity Generator
State District Owner: Not reported
Large Quantity Handler of Universal Waste: No
Recognized Trader Importer: No
Recognized Trader Exporter: No
Spent Lead Acid Battery Importer: No
Spent Lead Acid Battery Exporter: No
Current Record: Yes
Non Storage Recycler Activity: No
Electronic Manifest Broker: No

List of NAICS Codes and Descriptions:
NAICS Code: 457110
NAICS Description: Gasoline Stations With Convenience Stores

Facility Has Received Notices of Violations:
Violations: No Violations Found

Evaluation Action Summary:
Evaluations: No Evaluations Found

LUST:
Name: CHEVRON #9-6377
Address: 808 N SHORELINE BLVD
City,State,Zip: MOUNTAIN VIEW, CA 94040
Lead Agency: SANTA CLARA COUNTY LOP
Case Type: LUST Cleanup Site

CHEVRON STATION NO 96377 (Continued) **1006804980**

Geo Track:

Global Id:	T0608501749
Latitude:	37.4067758515753
Longitude:	-122.078378603844
Status:	Completed - Case Closed
Status Date:	05/18/2005
Case Worker:	DEH
RB Case Number:	Not reported
Local Agency:	SANTA CLARA COUNTY LOP
File Location:	All Files are on GeoTracker or in the Local Agency Database
Local Case Number:	Not reported
Potential Media Affect:	Other Groundwater (uses other than drinking water)
Potential Contaminants of Concern:	Gasoline
EPA Region:	9
Coordinate Source:	Google Map Move
Cuf Case:	Not reported
Quantity Released Gallons:	Not reported
Begin Date:	04/06/1988
Leak Reported Date:	04/06/1988
How Discovered:	Not reported
How Discovered Description:	Not reported
Discharge Source:	Not reported
Discharge Cause:	Not reported
Stop Method:	Not reported
Stop Description:	Not reported
No Further Action Date:	05/18/2005
CA Water Watershed Name:	Santa Clara - Palo Alto (205.50)
Dwr Groundwater Subbasin Name:	Santa Clara Valley - Santa Clara (2-009.02)
Disadvantaged Community:	Not reported
CA Enviroscreen 3 Score:	36-40%
CA Enviroscreen 4 Score:	15-20%
Military DOD Site:	No
Facility Project Subtype:	Not reported
RWQCB Region:	SAN FRANCISCO BAY RWQCB (REGION 2)
Site History:	Not reported

LUST:

Global Id:	T0608501749
Contact Type:	Local Agency Caseworker - Primary Caseworker
Contact Name:	DEH CASEWORKER
Organization Name:	SANTA CLARA COUNTY LOP
Address:	1555 Berger Drive, Suite 300
City:	SAN JOSE
Email:	dehweb@deh.sccgov.org
Phone Number:	4089183400

Global Id:	T0608501749
Contact Type:	Regional Board Caseworker
Contact Name:	Regional Water Board
Organization Name:	SAN FRANCISCO BAY RWQCB (REGION 2)
Address:	1515 CLAY ST SUITE 1400
City:	OAKLAND
Email:	Not reported
Phone Number:	Not reported

LUST:

CHEVRON STATION NO 96377 (Continued) **1006804980**

Global Id: T0608501749
Action Type: ENFORCEMENT
Date: 05/18/2005
Action: Closure/No Further Action Letter

Global Id: T0608501749
Action Type: RESPONSE
Date: 10/15/2001
Action: Monitoring Report - Quarterly

Global Id: T0608501749
Action Type: RESPONSE
Date: 02/19/1992
Action: Monitoring Report - Quarterly

Global Id: T0608501749
Action Type: RESPONSE
Date: 03/23/1988
Action: Soil and Water Investigation Report

Global Id: T0608501749
Action Type: RESPONSE
Date: 02/09/1994
Action: Monitoring Report - Quarterly

Global Id: T0608501749
Action Type: RESPONSE
Date: 10/05/1998
Action: Monitoring Report - Quarterly

Global Id: T0608501749
Action Type: RESPONSE
Date: 11/22/1991
Action: Monitoring Report - Quarterly

Global Id: T0608501749
Action Type: RESPONSE
Date: 07/06/1998
Action: Monitoring Report - Quarterly

Global Id: T0608501749
Action Type: RESPONSE
Date: 05/09/1988
Action: Other Report / Document

Global Id: T0608501749
Action Type: RESPONSE
Date: 01/19/1999
Action: Soil and Water Investigation Report

Global Id: T0608501749
Action Type: RESPONSE
Date: 05/11/1988
Action: Tank Removal Report / UST Sampling Report

Global Id: T0608501749
Action Type: RESPONSE

CHEVRON STATION NO 96377 (Continued) **1006804980**

Date: 05/11/1988
Action: Tank Removal Report / UST Sampling Report

Global Id: T0608501749
Action Type: RESPONSE
Date: 11/18/1992
Action: Monitoring Report - Quarterly

Global Id: T0608501749
Action Type: RESPONSE
Date: 06/15/1993
Action: Monitoring Report - Quarterly

Global Id: T0608501749
Action Type: RESPONSE
Date: 08/09/1993
Action: Monitoring Report - Quarterly

Global Id: T0608501749
Action Type: RESPONSE
Date: 08/28/1993
Action: Monitoring Report - Quarterly

Global Id: T0608501749
Action Type: RESPONSE
Date: 07/19/1999
Action: Monitoring Report - Quarterly

Global Id: T0608501749
Action Type: RESPONSE
Date: 01/28/2000
Action: Monitoring Report - Quarterly

Global Id: T0608501749
Action Type: RESPONSE
Date: 04/28/2000
Action: Monitoring Report - Quarterly

Global Id: T0608501749
Action Type: RESPONSE
Date: 03/14/2002
Action: Monitoring Report - Quarterly

Global Id: T0608501749
Action Type: RESPONSE
Date: 04/30/2002
Action: Monitoring Report - Quarterly

Global Id: T0608501749
Action Type: RESPONSE
Date: 05/11/1988
Action: Other Report / Document

Global Id: T0608501749
Action Type: RESPONSE
Date: 09/26/1991
Action: Other Report / Document

CHEVRON STATION NO 96377 (Continued) **1006804980**

Global Id: T0608501749
Action Type: RESPONSE
Date: 12/26/1991
Action: Other Report / Document

Global Id: T0608501749
Action Type: RESPONSE
Date: 04/15/1992
Action: Other Report / Document

Global Id: T0608501749
Action Type: RESPONSE
Date: 10/25/1993
Action: Other Report / Document

Global Id: T0608501749
Action Type: RESPONSE
Date: 10/15/2001
Action: Other Report / Document

Global Id: T0608501749
Action Type: RESPONSE
Date: 06/17/1996
Action: Monitoring Report - Quarterly

Global Id: T0608501749
Action Type: RESPONSE
Date: 10/10/1997
Action: Monitoring Report - Quarterly

Global Id: T0608501749
Action Type: RESPONSE
Date: 11/17/1997
Action: Monitoring Report - Quarterly

Global Id: T0608501749
Action Type: RESPONSE
Date: 02/11/1991
Action: Other Report / Document

Global Id: T0608501749
Action Type: RESPONSE
Date: 11/30/1998
Action: Soil and Water Investigation Report

Global Id: T0608501749
Action Type: RESPONSE
Date: 09/03/1991
Action: Monitoring Report - Quarterly

Global Id: T0608501749
Action Type: RESPONSE
Date: 09/10/2003
Action: Monitoring Report - Quarterly

Global Id: T0608501749
Action Type: RESPONSE

CHEVRON STATION NO 96377 (Continued) **1006804980**

Date: 12/11/2003
Action: Monitoring Report - Quarterly

Global Id: T0608501749
Action Type: RESPONSE
Date: 03/02/2004
Action: Monitoring Report - Quarterly

Global Id: T0608501749
Action Type: RESPONSE
Date: 05/11/1988
Action: Other Report / Document

Global Id: T0608501749
Action Type: RESPONSE
Date: 05/04/1988
Action: Other Report / Document

Global Id: T0608501749
Action Type: RESPONSE
Date: 06/12/2003
Action: Other Report / Document

Global Id: T0608501749
Action Type: RESPONSE
Date: 07/30/1996
Action: Monitoring Report - Quarterly

Global Id: T0608501749
Action Type: RESPONSE
Date: 04/30/1997
Action: Monitoring Report - Quarterly

Global Id: T0608501749
Action Type: RESPONSE
Date: 07/30/1999
Action: Monitoring Report - Quarterly

Global Id: T0608501749
Action Type: RESPONSE
Date: 07/15/2001
Action: Monitoring Report - Quarterly

Global Id: T0608501749
Action Type: RESPONSE
Date: 10/15/2000
Action: Monitoring Report - Quarterly

Global Id: T0608501749
Action Type: RESPONSE
Date: 09/13/1999
Action: Other Report / Document

Global Id: T0608501749
Action Type: RESPONSE
Date: 06/01/1992
Action: Monitoring Report - Quarterly

CHEVRON STATION NO 96377 (Continued) **1006804980**

Global Id: T0608501749
Action Type: RESPONSE
Date: 08/28/1992
Action: Monitoring Report - Quarterly

Global Id: T0608501749
Action Type: RESPONSE
Date: 05/12/1988
Action: Tank Removal Report / UST Sampling Report

Global Id: T0608501749
Action Type: RESPONSE
Date: 06/02/1989
Action: Well Installation Report

Global Id: T0608501749
Action Type: RESPONSE
Date: 04/25/2005
Action: Well Destruction Report

Global Id: T0608501749
Action Type: RESPONSE
Date: 02/23/1990
Action: Other Workplan

Global Id: T0608501749
Action Type: RESPONSE
Date: 05/23/1991
Action: Other Workplan

Global Id: T0608501749
Action Type: RESPONSE
Date: 06/07/2001
Action: Other Workplan

Global Id: T0608501749
Action Type: RESPONSE
Date: 05/25/1989
Action: Other Workplan

Global Id: T0608501749
Action Type: RESPONSE
Date: 11/07/1990
Action: Monitoring Report - Quarterly

Global Id: T0608501749
Action Type: RESPONSE
Date: 09/28/2001
Action: Monitoring Report - Quarterly

Global Id: T0608501749
Action Type: RESPONSE
Date: 02/22/1990
Action: Monitoring Report - Quarterly

Global Id: T0608501749
Action Type: RESPONSE

CHEVRON STATION NO 96377 (Continued) **1006804980**

Date: 10/13/2008
Action: Preliminary Site Assessment Report

Global Id: T0608501749
Action Type: RESPONSE
Date: 04/01/1989
Action: Other Report / Document

Global Id: T0608501749
Action Type: RESPONSE
Date: 04/01/1991
Action: Other Report / Document

Global Id: T0608501749
Action Type: RESPONSE
Date: 04/12/1988
Action: Correspondence

Global Id: T0608501749
Action Type: RESPONSE
Date: 09/01/2001
Action: Other Report / Document

Global Id: T0608501749
Action Type: RESPONSE
Date: 09/22/1989
Action: Soil and Water Investigation Report

Global Id: T0608501749
Action Type: RESPONSE
Date: 07/19/1994
Action: Monitoring Report - Quarterly

Global Id: T0608501749
Action Type: RESPONSE
Date: 02/06/1995
Action: Monitoring Report - Quarterly

Global Id: T0608501749
Action Type: RESPONSE
Date: 04/13/1989
Action: Soil and Water Investigation Report

Global Id: T0608501749
Action Type: RESPONSE
Date: 03/12/1997
Action: Monitoring Report - Quarterly

Global Id: T0608501749
Action Type: RESPONSE
Date: 03/19/1998
Action: Monitoring Report - Quarterly

Global Id: T0608501749
Action Type: RESPONSE
Date: 12/21/2004
Action: Other Report / Document

CHEVRON STATION NO 96377 (Continued) **1006804980**

Global Id:	T0608501749
Action Type:	RESPONSE
Date:	05/25/1989
Action:	Other Workplan
Global Id:	T0608501749
Action Type:	RESPONSE
Date:	05/24/1999
Action:	Other Workplan
Global Id:	T0608501749
Action Type:	RESPONSE
Date:	10/10/1994
Action:	Monitoring Report - Quarterly
Global Id:	T0608501749
Action Type:	RESPONSE
Date:	05/09/1990
Action:	Monitoring Report - Quarterly
Global Id:	T0608501749
Action Type:	RESPONSE
Date:	01/01/1991
Action:	Other Report / Document
Global Id:	T0608501749
Action Type:	RESPONSE
Date:	07/01/1991
Action:	Other Report / Document
Global Id:	T0608501749
Action Type:	RESPONSE
Date:	03/10/2003
Action:	Monitoring Report - Quarterly
Global Id:	T0608501749
Action Type:	RESPONSE
Date:	08/07/2000
Action:	Monitoring Report - Quarterly
Global Id:	T0608501749
Action Type:	RESPONSE
Date:	08/16/1994
Action:	Other Report / Document
Global Id:	T0608501749
Action Type:	ENFORCEMENT
Date:	11/08/1989
Action:	Notice of Responsibility - #40206
Global Id:	T0608501749
Action Type:	ENFORCEMENT
Date:	05/31/2001
Action:	Staff Letter - #30461
Global Id:	T0608501749
Action Type:	ENFORCEMENT

CHEVRON STATION NO 96377 (Continued) **1006804980**

Date: 08/31/2000
Action: Staff Letter - #30455

Global Id: T0608501749
Action Type: ENFORCEMENT
Date: 06/15/1999
Action: Staff Letter - #30451

Global Id: T0608501749
Action Type: ENFORCEMENT
Date: 06/17/1996
Action: Staff Letter - #30618

Global Id: T0608501749
Action Type: ENFORCEMENT
Date: 03/12/1997
Action: Staff Letter - #30445

Global Id: T0608501749
Action Type: ENFORCEMENT
Date: 05/18/2005
Action: Closure/No Further Action Letter

Global Id: T0608501749
Action Type: ENFORCEMENT
Date: 08/16/1994
Action: Referral to Local Agency - #43-1822

Global Id: T0608501749
Action Type: RESPONSE
Date: 02/10/1999
Action: Monitoring Report - Quarterly

Global Id: T0608501749
Action Type: RESPONSE
Date: 06/09/2003
Action: Monitoring Report - Quarterly

Global Id: T0608501749
Action Type: RESPONSE
Date: 01/24/1991
Action: Other Report / Document

Global Id: T0608501749
Action Type: RESPONSE
Date: 04/12/1988
Action: Unauthorized Release Form

Global Id: T0608501749
Action Type: RESPONSE
Date: 06/11/1991
Action: Monitoring Report - Quarterly

Global Id: T0608501749
Action Type: RESPONSE
Date: 03/30/2001
Action: Monitoring Report - Quarterly

CHEVRON STATION NO 96377 (Continued) **1006804980**

Global Id: T0608501749
Action Type: RESPONSE
Date: 10/08/2001
Action: Monitoring Report - Quarterly

Global Id: T0608501749
Action Type: RESPONSE
Date: 10/30/2002
Action: Monitoring Report - Quarterly

Global Id: T0608501749
Action Type: RESPONSE
Date: 01/03/2003
Action: Monitoring Report - Quarterly

Global Id: T0608501749
Action Type: RESPONSE
Date: 02/27/1991
Action: Monitoring Report - Quarterly

Global Id: T0608501749
Action Type: RESPONSE
Date: 08/28/1993
Action: Monitoring Report - Quarterly

Global Id: T0608501749
Action Type: RESPONSE
Date: 11/04/1993
Action: Monitoring Report - Quarterly

Global Id: T0608501749
Action Type: RESPONSE
Date: 10/15/2001
Action: Other Report / Document

Global Id: T0608501749
Action Type: RESPONSE
Date: 09/24/1996
Action: Monitoring Report - Quarterly

Global Id: T0608501749
Action Type: RESPONSE
Date: 07/31/1990
Action: Monitoring Report - Quarterly

Global Id: T0608501749
Action Type: RESPONSE
Date: 03/27/1990
Action: Monitoring Report - Quarterly

Global Id: T0608501749
Action Type: RESPONSE
Date: 02/28/2001
Action: Request for Closure

Global Id: T0608501749
Action Type: RESPONSE

CHEVRON STATION NO 96377 (Continued) **1006804980**

Date: 07/07/1999
Action: Monitoring Report - Quarterly

Global Id: T0608501749
Action Type: RESPONSE
Date: 09/19/1999
Action: Monitoring Report - Quarterly

Global Id: T0608501749
Action Type: RESPONSE
Date: 09/28/2000
Action: Monitoring Report - Quarterly

Global Id: T0608501749
Action Type: RESPONSE
Date: 12/28/2000
Action: Monitoring Report - Quarterly

Global Id: T0608501749
Action Type: RESPONSE
Date: 10/15/2001
Action: Other Report / Document

Global Id: T0608501749
Action Type: RESPONSE
Date: 04/05/1995
Action: Monitoring Report - Quarterly

Global Id: T0608501749
Action Type: RESPONSE
Date: 07/10/1995
Action: Monitoring Report - Quarterly

Global Id: T0608501749
Action Type: RESPONSE
Date: 11/03/1995
Action: Monitoring Report - Quarterly

Global Id: T0608501749
Action Type: RESPONSE
Date: 03/27/1996
Action: Monitoring Report - Quarterly

Global Id: T0608501749
Action Type: RESPONSE
Date: 03/10/2003
Action: Monitoring Report - Quarterly

Global Id: T0608501749
Action Type: RESPONSE
Date: 12/03/1993
Action: Other Report / Document

Global Id: T0608501749
Action Type: REMEDIATION
Date: 07/24/2001
Action: Pump & Treat (P&T) Groundwater

CHEVRON STATION NO 96377 (Continued) **1006804980**

Global Id: T0608501749
Action Type: Other
Date: 04/06/1988
Action: Leak Reported

LUST:
Global Id: T0608501749
Status: Open - Case Begin Date
Status Date: 04/06/1988

Global Id: T0608501749
Status: Open - Site Assessment
Status Date: 04/06/1988

Global Id: T0608501749
Status: Open - Site Assessment
Status Date: 04/16/1988

Global Id: T0608501749
Status: Completed - Case Closed
Status Date: 05/18/2005

CHMIRS:
Name: Not reported
Address: 808 NORTH SHORELINE BLVD
City,State,Zip: MOUNTAIN VIEW, CA 94043
OES Incident Number: 21-2994
OES notification: 06/04/2021
OES Date: Not reported
OES Time: Not reported
Date Completed: **Not reported**
Property Use: Not reported
Agency Id Number: Not reported
Agency Incident Number: Not reported
Time Notified: Not reported
Time Completed: Not reported
Surrounding Area: Not reported
Estimated Temperature: Not reported
Property Management: Not reported
More Than Two Substances Involved?: Not reported
Resp Agncy Personel # Of Decontaminated: Not reported
Responding Agency Personel # Of Injuries: Not reported
Responding Agency Personel # Of Fatalities: Not reported
Others Number Of Decontaminated: Not reported
Others Number Of Injuries: Not reported
Others Number Of Fatalities: Not reported
Vehicle Make/year: Not reported
Vehicle License Number: Not reported
Vehicle State: Not reported
Vehicle Id Number: Not reported
CA DOT PUC/ICC Number: Not reported
Company Name: Not reported
Reporting Officer Name/ID: Not reported
Report Date: Not reported
Facility Telephone: Not reported

CHEVRON STATION NO 96377 (Continued) **1006804980**

Waterway Involved:	No
Waterway:	n/a
Spill Site:	Merchant/Business
Cleanup By:	Reporting Party
Containment:	Not reported
What Happened:	Not reported
Type:	Not reported
Measure:	Not reported
Other:	Not reported
Type:	PETROLEUM
Measure:	Gal(s)
Other:	Not reported
Date/Time:	1630
Year:	2021
Agency:	Chevron
Incident Date:	06/04/2021
Admin Agency:	Santa Clara County Department of Environmental Health
Amount:	Not reported
Contained:	Stopped,Contained
Site Type:	n/a
E Date:	Not reported
Substance:	Gasoline
Quantity Released:	5
Unknown:	Not reported
Substance #2:	Not reported
Substance #3:	Not reported
Evacuations:	Not reported
Number of Injuries:	Not reported
Number of Fatalities:	Not reported
#1 Pipeline:	No
#2 Pipeline:	No
#3 Pipeline:	No
#1 Vessel >= 300 Tons:	No
#2 Vessel >= 300 Tons:	No
#3 Vessel >= 300 Tons:	No
Evacs:	No
Injuries:	No
Fatals:	No
Comments:	Not reported
Description:	Caller states due to customer having a punctured gas tank, approx 5 gallons of gasoline released from vehicle onto concrete pad. No waterways were impacted and the station personnel handled the cleanup.

FINDS:
Registry ID: 110013311139

Click Here for FRS Facility Detail Report:

Environmental Interest/Information System:
The California Environmental Reporting System (CERS) is a statewide web-based user and information exchange system to support over 140,000 regulated businesses and over 130 local agencies in electronically collecting and reporting significant hazardous materials, hazardous waste and compliance and enforcement data as mandated by California law. Under oversight by Cal/EPA, certified local governing agencies

CHEVRON STATION NO 96377 (Continued) **1006804980**

(Unified Program Agencies - UPAs) consolidate, coordinate and provide consistent regulatory activities for six state and federal environmental programs.
THE EMISSION INVENTORY SYSTEM (EIS) MAINTAINS AN INVENTORY OF LARGE STATIONARY SOURCES AND VOLUNTARILY-REPORTED SMALLER SOURCES OF AIR POINT POLLUTANT EMITTERS. IT CONTAINS INFORMATION ABOUT FACILITY SITES AND THEIR PHYSICAL LOCATION, EMISSIONS UNITS, EMISSIONS PROCESSES, RELEASE POINTS, CONTROL APPROACHES, AND REGULATIONS. FACILITY INVENTORY DATA ARE KEPT SEPARATE FROM THE EMISSIONS DATA AND HAVE STABLE IDENTIFIERS TO IMPROVE CONTINUITY FROM YEAR TO YEAR AND TO HELP IDENTIFY DUPLICATE OR MISSING FACILITIES
The Resource Conservation and Recovery Act Information System (RCRAInfo) is EPA's comprehensive information system in support of the Resource Conservation and Recovery Act (RCRA) of 1976 and the Hazardous and Solid Waste Amendments (HSWA) of 1984. It tracks many types of information about generators, transporters, treaters, storers, and disposers of hazardous waste.
The California Environmental Protection Agency (CalEPA) has recently implemented a new data warehouse system (nSite). This data warehouse combines and merges facility and site information from five different systems managed within CalEPA. The five systems are: California Environmental Reporting System (CERS),EnviroStor, GeoTracker, California Integrated Water Quality System (CIWQS), andToxic Release Inventory (TRI).
California's Hazardous Waste Tracking System Data Mart (HWTS-DATAMART) provides information on hazardous waste shipments for generators, transporters, and treatment, storage, and disposal facilities.

Click this hyperlink while viewing on your computer to access additional FINDS: detail in the EDR Site Report.

ECHO:
Envid: 1006804980
Registry ID: 110013311139

DFR URL:
Name: CHEVRON STATION NO 96377
Address: 808 N Shoreline Blvd
City,State,Zip: MOUNTAIN VIEW, CA 94043

CUPA SANTA CLARA:
Name: CHEVRON STATION# 96377
Address: 808 N SHORELINE BL
City,State,Zip: MOUNTAIN VIEW, CA 94043
Region: SANTA CLARA
Telephone: 6509658506
UDF Email: permitdesk@chevron.com
PE#: 2205
Program Description: GENERATES 100 KG TO < 5 TONS/YEAR
Program Identifier: DEH PERMIT-HAZ WASTE GENERATOR PROGRAM
Latitude: 37.40688
Longitude: -122.078484
Record ID: PR0380326
Facility ID: FA0259564

HWTS:
Name: CHEVRON 96377

CHEVRON STATION NO 96377 (Continued) **1006804980**

Address:	808 N SHORELINE BLVD
Address 2:	Not reported
City,State,Zip:	MOUNTAIN VIEW, CA 94043
EPA ID:	CAR000119206
Inactive Date:	Not reported
Create Date:	09/23/2002
Last Act Date:	Not reported
Mailing Name:	Not reported
Mailing Address:	PO BOX 6004
Mailing Address 2:	CA
Mailing City,State,Zip:	SA 948012106
Owner Name:	WALTRUST PROPERTIES INC
Owner Address:	PO BOX 6004
Owner Address 2:	Not reported
Owner City,State,Zip:	SAN RAMON, CA 945830000
Owner Phone:	Not reported
Owner Fax:	Not reported
Contact Name:	KWAME AWUKU
Contact Address:	6001 BOLLINGER CANYON RD.
Contact Address 2:	Not reported
City,State,Zip:	SAN RAMON, CA 94583
Contact Phone:	Not reported
Contact Fax:	Not reported
Facility Status:	Active
Facility Type:	PERMANENT
Category:	FEDERAL
Latitude:	37.40649
Longitude:	-122.07812

NAICS:

EPA ID:	CAR000119206
Create Date:	2002-09-23 07:33:20.013
NAICS Code:	44711
NAICS Description:	Gasoline Stations with Convenience Stores
Issued EPA ID Date:	2002-09-23 07:33:20.01300
Inactive Date:	Not reported
Facility Name:	CHEVRON 96377
Facility Address:	808 N SHORELINE BLVD
Facility Address 2:	Not reported
Facility City:	MOUNTAIN VIEW
Facility County:	Not reported
Facility State:	CA
Facility Zip:	940431931

EPA ID:	CAR000119206
Create Date:	2011-08-17 14:36:26.000
NAICS Code:	447110
NAICS Description:	Gasoline Stations with Convenience Stores
Issued EPA ID Date:	2002-09-23 07:33:20.01300
Inactive Date:	Not reported
Facility Name:	CHEVRON 96377
Facility Address:	808 N SHORELINE BLVD
Facility Address 2:	Not reported
Facility City:	MOUNTAIN VIEW
Facility County:	Not reported
Facility State:	CA
Facility Zip:	940431931

CHEVRON STATION NO 96377 (Continued) **1006804980**

HAZNET:

Name:	CHEVRON 96377
Address:	808 N SHORELINE BLVD
Address 2:	Not reported
City,State,Zip:	MOUNTAIN VIEW, CA 94043-1931
Contact:	MICHELLE FRENGS
Telephone:	8773866044
Mailing Name:	Not reported
Mailing Address:	PO BOX 6004
Year:	2024
Gepaid:	CAR000119206
TSD EPA ID:	Not reported
CA Waste Code:	-
Disposal Method:	-
Tons:	Not reported
Year:	2021
Gepaid:	CAR000119206
TSD EPA ID:	CAD059494310
CA Waste Code:	134 - Aqueous solution with total organic residues less than 10 percent
Disposal Method:	H141 - Storage, Bulking, And/Or Transfer Off Site--No Treatment/Reovery (H010-H129) Or (H131-H135)
Tons:	0.0325
Year:	2021
Gepaid:	CAR000119206
TSD EPA ID:	CAD059494310
CA Waste Code:	352 - Other organic solids
Disposal Method:	H141 - Storage, Bulking, And/Or Transfer Off Site--No Treatment/Reovery (H010-H129) Or (H131-H135)
Tons:	0.165
Year:	2020
Gepaid:	CAR000119206
TSD EPA ID:	CAD059494310
CA Waste Code:	134 - Aqueous solution with total organic residues less than 10 percent
Disposal Method:	H141 - Storage, Bulking, And/Or Transfer Off Site--No Treatment/Reovery (H010-H129) Or (H131-H135)
Tons:	0.0375
Year:	2020
Gepaid:	CAR000119206
TSD EPA ID:	CAD059494310
CA Waste Code:	352 - Other organic solids
Disposal Method:	H141 - Storage, Bulking, And/Or Transfer Off Site--No Treatment/Reovery (H010-H129) Or (H131-H135)
Tons:	0.2025

Additional Information:

Year:	2024
EM Manifest ID:	Not reported
Shipment Date:	8/23/2024

CHEVRON STATION NO 96377 (Continued) **1006804980**

Shipment Date:	8/23/2024
Receipt Date:	9/4/2024
Manifest Number:	019768738FLE
Generator EPA ID:	CAR000119206
Name:	CHEVRON 96377
Address:	808 N SHORELINE BLVD
Address 2:	Not reported
City,State,Zip:	MOUNTAIN VIEW, CA 94043-1931
Telephone:	Not reported
Contact:	CHEVRON 96377
Contact Telephone:	8773866044
Contact Email:	NAWTDESK@CHEVRON.COM
Transporter 1 EPA ID:	MAD039322250
Transporter Name:	CLEAN HARBORS ENVIRONMENTAL SERVICES INC
Transporter 1 Emergency Number:	7817925000
Transporter 2 EPA ID:	Not reported
Transporter Name 2:	Not reported
Transporter 2 Emergency Number:	Not reported
TSDF EPA ID:	CAD059494310
TSDF Name:	CLEAN HARBORS SAN JOSE LLC
TSDF Address 1:	1021 BERRYESSA RD
TSDF Address 2:	Not reported
TSDF City,State,Zip:	SAN JOSE, CA 951330000
TSDF Telephone:	4084410962
TSDFA EPA ID:	Not reported
Waste Code Description:	134 - Not reported
RCRA Code:	D001
Meth Code:	H141 - Not reported
Quantity Tons:	0.042
Waste Quantity:	10
Quantity Unit:	G

Year:	2024
EM Manifest ID:	Not reported
Shipment Date:	3/24/2024
Shipment Date:	3/24/2024
Receipt Date:	4/3/2024
Manifest Number:	019134521FLE
Generator EPA ID:	CAR000119206
Name:	CHEVRON 96377
Address:	808 N SHORELINE BLVD
Address 2:	Not reported
City,State,Zip:	MOUNTAIN VIEW, CA 94043-1931
Telephone:	Not reported
Contact:	CHEVRON 96377
Contact Telephone:	8773866044
Contact Email:	NAWTDESK@CHEVRON.COM
Transporter 1 EPA ID:	MAD039322250
Transporter Name:	CLEAN HARBORS ENVIRONMENTAL SERVICES INC
Transporter 1 Emergency Number:	7817925000
Transporter 2 EPA ID:	Not reported
Transporter Name 2:	Not reported
Transporter 2 Emergency Number:	Not reported
TSDF EPA ID:	CAD059494310
TSDF Name:	CLEAN HARBORS SAN JOSE LLC
TSDF Address 1:	1021 BERRYESSA RD
TSDF Address 2:	Not reported

CHEVRON STATION NO 96377 (Continued) **1006804980**

TSDF City,State,Zip:	SAN JOSE, CA 951330000
TSDF Telephone:	4084410962
TSDFA EPA ID:	Not reported
Waste Code Description:	352 - Not reported
RCRA Code:	D018
Meth Code:	H141 - Not reported
Quantity Tons:	0.0175
Waste Quantity:	35
Quantity Unit:	P
Year:	2024
EM Manifest ID:	Not reported
Shipment Date:	3/24/2024
Shipment Date:	3/24/2024
Receipt Date:	4/3/2024
Manifest Number:	019134521FLE
Generator EPA ID:	CAR000119206
Name:	CHEVRON 96377
Address:	808 N SHORELINE BLVD
Address 2:	Not reported
City,State,Zip:	MOUNTAIN VIEW, CA 94043-1931
Telephone:	Not reported
Contact:	CHEVRON 96377
Contact Telephone:	8773866044
Contact Email:	NAWTDESK@CHEVRON.COM
Transporter 1 EPA ID:	MAD039322250
Transporter Name:	CLEAN HARBORS ENVIRONMENTAL SERVICES INC
Transporter 1 Emergency Number:	7817925000
Transporter 2 EPA ID:	Not reported
Transporter Name 2:	Not reported
Transporter 2 Emergency Number:	Not reported
TSDF EPA ID:	CAD059494310
TSDF Name:	CLEAN HARBORS SAN JOSE LLC
TSDF Address 1:	1021 BERRYESSA RD
TSDF Address 2:	Not reported
TSDF City,State,Zip:	SAN JOSE, CA 951330000
TSDF Telephone:	4084410962
TSDFA EPA ID:	Not reported
Waste Code Description:	134 - Not reported
RCRA Code:	D001
Meth Code:	H141 - Not reported
Quantity Tons:	0.015
Waste Quantity:	30
Quantity Unit:	P
Year:	2024
EM Manifest ID:	Not reported
Shipment Date:	3/24/2024
Shipment Date:	3/24/2024
Receipt Date:	4/3/2024
Manifest Number:	019134521FLE
Generator EPA ID:	CAR000119206
Name:	CHEVRON 96377
Address:	808 N SHORELINE BLVD
Address 2:	Not reported
City,State,Zip:	MOUNTAIN VIEW, CA 94043-1931
Telephone:	Not reported

CHEVRON STATION NO 96377 (Continued) **1006804980**

Contact:	CHEVRON 96377
Contact Telephone:	8773866044
Contact Email:	NAWTDESK@CHEVRON.COM
Transporter 1 EPA ID:	MAD039322250
Transporter Name:	CLEAN HARBORS ENVIRONMENTAL SERVICES INC
Transporter 1 Emergency Number:	7817925000
Transporter 2 EPA ID:	Not reported
Transporter Name 2:	Not reported
Transporter 2 Emergency Number:	Not reported
TSDF EPA ID:	CAD059494310
TSDF Name:	CLEAN HARBORS SAN JOSE LLC
TSDF Address 1:	1021 BERRYESSA RD
TSDF Address 2:	Not reported
TSDF City,State,Zip:	SAN JOSE, CA 951330000
TSDF Telephone:	4084410962
TSDFA EPA ID:	Not reported
Waste Code Description:	352 - Not reported
RCRA Code:	Not reported
Meth Code:	H141 - Not reported
Quantity Tons:	0.045
Waste Quantity:	90
Quantity Unit:	P

Additional Information:

Year:	2021
EM Manifest ID:	Not reported
Shipment Date:	6/8/2020
Shipment Date:	6/8/2020
Receipt Date:	6/17/2020
Manifest Number:	014449221FLE
Generator EPA ID:	CAR000119206
Name:	CHEVRON PRODUCTS COMPANY
Address:	CHEVRON 96377
Address 2:	808 North Shoreline Boulevard
City,State,Zip:	MOUNTAIN VIEW 94043
Telephone:	Not reported
Contact:	Waste Management Center
Contact Telephone:	877-386-6044
Contact Email:	Not reported
Transporter 1 EPA ID:	MAD039322250
Transporter Name:	Not reported
Transporter 1 Emergency Number:	Not reported
Transporter 2 EPA ID:	MAD039322250
Transporter Name 2:	Not reported
Transporter 2 Emergency Number:	Not reported
TSDF EPA ID:	CAD059494310
TSDF Name:	Clean Harbors San Jose LLC
TSDF Address 1:	1021 Berryessa Road
TSDF Address 2:	Not reported
TSDF City,State,Zip:	San Jose 95133
TSDF Telephone:	Not reported
TSDFA EPA ID:	Not reported
Waste Code Description:	- Not reported
RCRA Code:	Not reported
Meth Code:	- Not reported
Quantity Tons:	Not reported
Waste Quantity:	Not reported

CHEVRON STATION NO 96377 (Continued) **1006804980**

Quantity Unit:	Not reported
Year:	2021
EM Manifest ID:	Not reported
Shipment Date:	6/8/2020
Shipment Date:	6/8/2020
Receipt Date:	6/17/2020
Manifest Number:	014449221FLE
Generator EPA ID:	CAR000119206
Name:	CHEVRON PRODUCTS COMPANY
Address:	CHEVRON 96377
Address 2:	808 North Shoreline Boulevard
City,State,Zip:	MOUNTAIN VIEW 94043
Telephone:	Not reported
Contact:	Waste Management Center
Contact Telephone:	877-386-6044
Contact Email:	Not reported
Transporter 1 EPA ID:	MAD039322250
Transporter Name:	Not reported
Transporter 1 Emergency Number:	Not reported
Transporter 2 EPA ID:	MAD039322250
Transporter Name 2:	Not reported
Transporter 2 Emergency Number:	Not reported
TSDF EPA ID:	CAD059494310
TSDF Name:	Clean Harbors San Jose LLC
TSDF Address 1:	1021 Berryessa Road
TSDF Address 2:	Not reported
TSDF City,State,Zip:	San Jose 95133
TSDF Telephone:	Not reported
TSDFA EPA ID:	Not reported
Waste Code Description:	- Not reported
RCRA Code:	Not reported
Meth Code:	- Not reported
Quantity Tons:	Not reported
Waste Quantity:	Not reported
Quantity Unit:	Not reported
Year:	2021
EM Manifest ID:	Not reported
Shipment Date:	11/5/2020
Shipment Date:	11/5/2020
Receipt Date:	11/5/2020
Manifest Number:	015416706FLE
Generator EPA ID:	CAR000119206
Name:	CHEVRON PRODUCTS COMPANY
Address:	CHEVRON 96377
Address 2:	808 North Shoreline Boulevard
City,State,Zip:	MOUNTAIN VIEW 94043
Telephone:	Not reported
Contact:	Waste Management Center
Contact Telephone:	877-386-6044
Contact Email:	Not reported
Transporter 1 EPA ID:	MAD039322250
Transporter Name:	Not reported
Transporter 1 Emergency Number:	Not reported
Transporter 2 EPA ID:	Not reported
Transporter Name 2:	Not reported

CHEVRON STATION NO 96377 (Continued) **1006804980**

Transporter 2 Emergency Number:	Not reported
TSDF EPA ID:	CAD059494310
TSDF Name:	Clean Harbors San Jose LLC
TSDF Address 1:	1021 Berryessa Road
TSDF Address 2:	Not reported
TSDF City,State,Zip:	San Jose 95133
TSDF Telephone:	Not reported
TSDFA EPA ID:	Not reported
Waste Code Description:	- Not reported
RCRA Code:	Not reported
Meth Code:	- Not reported
Quantity Tons:	Not reported
Waste Quantity:	Not reported
Quantity Unit:	Not reported

Year:	2021
EM Manifest ID:	Not reported
Shipment Date:	11/5/2020
Shipment Date:	11/5/2020
Receipt Date:	11/5/2020
Manifest Number:	015416706FLE
Generator EPA ID:	CAR000119206
Name:	CHEVRON PRODUCTS COMPANY
Address:	CHEVRON 96377
Address 2:	808 North Shoreline Boulevard
City,State,Zip:	MOUNTAIN VIEW 94043
Telephone:	Not reported
Contact:	Waste Management Center
Contact Telephone:	877-386-6044
Contact Email:	Not reported
Transporter 1 EPA ID:	MAD039322250
Transporter Name:	Not reported
Transporter 1 Emergency Number:	Not reported
Transporter 2 EPA ID:	Not reported
Transporter Name 2:	Not reported
Transporter 2 Emergency Number:	Not reported
TSDF EPA ID:	CAD059494310
TSDF Name:	Clean Harbors San Jose LLC
TSDF Address 1:	1021 Berryessa Road
TSDF Address 2:	Not reported
TSDF City,State,Zip:	San Jose 95133
TSDF Telephone:	Not reported
TSDFA EPA ID:	Not reported
Waste Code Description:	- Not reported
RCRA Code:	Not reported
Meth Code:	- Not reported
Quantity Tons:	Not reported
Waste Quantity:	Not reported
Quantity Unit:	Not reported

Year:	2021
EM Manifest ID:	Not reported
Shipment Date:	11/5/2020
Shipment Date:	11/5/2020
Receipt Date:	11/5/2020
Manifest Number:	015416706FLE
Generator EPA ID:	CAR000119206

CHEVRON STATION NO 96377 (Continued) **1006804980**

Name:	CHEVRON PRODUCTS COMPANY
Address:	CHEVRON 96377
Address 2:	808 North Shoreline Boulevard
City,State,Zip:	MOUNTAIN VIEW 94043
Telephone:	Not reported
Contact:	Waste Management Center
Contact Telephone:	877-386-6044
Contact Email:	Not reported
Transporter 1 EPA ID:	MAD039322250
Transporter Name:	Not reported
Transporter 1 Emergency Number:	Not reported
Transporter 2 EPA ID:	Not reported
Transporter Name 2:	Not reported
Transporter 2 Emergency Number:	Not reported
TSDF EPA ID:	CAD059494310
TSDF Name:	Clean Harbors San Jose LLC
TSDF Address 1:	1021 Berryessa Road
TSDF Address 2:	Not reported
TSDF City,State,Zip:	San Jose 95133
TSDF Telephone:	Not reported
TSDFA EPA ID:	Not reported
Waste Code Description:	- Not reported
RCRA Code:	Not reported
Meth Code:	- Not reported
Quantity Tons:	Not reported
Waste Quantity:	Not reported
Quantity Unit:	Not reported

Year:	2021
EM Manifest ID:	Not reported
Shipment Date:	1/14/2020
Shipment Date:	1/14/2020
Receipt Date:	1/21/2020
Manifest Number:	014191447FLE
Generator EPA ID:	CAR000119206
Name:	CHEVRON PRODUCTS COMPANY
Address:	CHEVRON 96377
Address 2:	808 North Shoreline Boulevard
City,State,Zip:	MOUNTAIN VIEW 94043
Telephone:	Not reported
Contact:	Waste Management Center
Contact Telephone:	877-386-6044
Contact Email:	Not reported
Transporter 1 EPA ID:	MAD039322250
Transporter Name:	Not reported
Transporter 1 Emergency Number:	Not reported
Transporter 2 EPA ID:	MAD039322250
Transporter Name 2:	Not reported
Transporter 2 Emergency Number:	Not reported
TSDF EPA ID:	CAD059494310
TSDF Name:	Clean Harbors San Jose LLC
TSDF Address 1:	1021 Berryessa Road
TSDF Address 2:	Not reported
TSDF City,State,Zip:	San Jose 95133
TSDF Telephone:	Not reported
TSDFA EPA ID:	Not reported
Waste Code Description:	- Not reported

CHEVRON STATION NO 96377 (Continued) **1006804980**

RCRA Code:	Not reported
Meth Code:	- Not reported
Quantity Tons:	Not reported
Waste Quantity:	Not reported
Quantity Unit:	Not reported
Year:	2021
EM Manifest ID:	Not reported
Shipment Date:	1/14/2020
Shipment Date:	1/14/2020
Receipt Date:	1/21/2020
Manifest Number:	014191447FLE
Generator EPA ID:	CAR000119206
Name:	CHEVRON PRODUCTS COMPANY
Address:	CHEVRON 96377
Address 2:	808 North Shoreline Boulevard
City,State,Zip:	MOUNTAIN VIEW 94043
Telephone:	Not reported
Contact:	Waste Management Center
Contact Telephone:	877-386-6044
Contact Email:	Not reported
Transporter 1 EPA ID:	MAD039322250
Transporter Name:	Not reported
Transporter 1 Emergency Number:	Not reported
Transporter 2 EPA ID:	MAD039322250
Transporter Name 2:	Not reported
Transporter 2 Emergency Number:	Not reported
TSDF EPA ID:	CAD059494310
TSDF Name:	Clean Harbors San Jose LLC
TSDF Address 1:	1021 Berryessa Road
TSDF Address 2:	Not reported
TSDF City,State,Zip:	San Jose 95133
TSDF Telephone:	Not reported
TSDFA EPA ID:	Not reported
Waste Code Description:	- Not reported
RCRA Code:	Not reported
Meth Code:	- Not reported
Quantity Tons:	Not reported
Waste Quantity:	Not reported
Quantity Unit:	Not reported
Year:	2021
EM Manifest ID:	Not reported
Shipment Date:	1/14/2020
Shipment Date:	1/14/2020
Receipt Date:	1/21/2020
Manifest Number:	014191447FLE
Generator EPA ID:	CAR000119206
Name:	CHEVRON PRODUCTS COMPANY
Address:	CHEVRON 96377
Address 2:	808 North Shoreline Boulevard
City,State,Zip:	MOUNTAIN VIEW 94043
Telephone:	Not reported
Contact:	Waste Management Center
Contact Telephone:	877-386-6044
Contact Email:	Not reported
Transporter 1 EPA ID:	MAD039322250

CHEVRON STATION NO 96377 (Continued) **1006804980**

Transporter Name:	Not reported
Transporter 1 Emergency Number:	Not reported
Transporter 2 EPA ID:	MAD039322250
Transporter Name 2:	Not reported
Transporter 2 Emergency Number:	Not reported
TSDF EPA ID:	CAD059494310
TSDF Name:	Clean Harbors San Jose LLC
TSDF Address 1:	1021 Berryessa Road
TSDF Address 2:	Not reported
TSDF City,State,Zip:	San Jose 95133
TSDF Telephone:	Not reported
TSDFA EPA ID:	Not reported
Waste Code Description:	- Not reported
RCRA Code:	Not reported
Meth Code:	- Not reported
Quantity Tons:	Not reported
Waste Quantity:	Not reported
Quantity Unit:	Not reported

Additional Information:

Year:	2020
EM Manifest ID:	Not reported
Shipment Date:	6/8/2020
Shipment Date:	6/8/2020
Receipt Date:	6/17/2020
Manifest Number:	014449221FLE
Generator EPA ID:	CAR000119206
Name:	CHEVRON PRODUCTS COMPANY
Address:	CHEVRON 96377
Address 2:	808 North Shoreline Boulevard
City,State,Zip:	MOUNTAIN VIEW 94043
Telephone:	Not reported
Contact:	Waste Management Center
Contact Telephone:	877-386-6044
Contact Email:	Not reported
Transporter 1 EPA ID:	MAD039322250
Transporter Name:	Not reported
Transporter 1 Emergency Number:	Not reported
Transporter 2 EPA ID:	MAD039322250
Transporter Name 2:	Not reported
Transporter 2 Emergency Number:	Not reported
TSDF EPA ID:	CAD059494310
TSDF Name:	Clean Harbors San Jose LLC
TSDF Address 1:	1021 Berryessa Road
TSDF Address 2:	Not reported
TSDF City,State,Zip:	San Jose 95133
TSDF Telephone:	Not reported
TSDFA EPA ID:	Not reported
Waste Code Description:	- Not reported
RCRA Code:	Not reported
Meth Code:	- Not reported
Quantity Tons:	Not reported
Waste Quantity:	Not reported
Quantity Unit:	Not reported

Year:	2020
EM Manifest ID:	Not reported

CHEVRON STATION NO 96377 (Continued) **1006804980**

Shipment Date:	6/8/2020
Shipment Date:	6/8/2020
Receipt Date:	6/17/2020
Manifest Number:	014449221FLE
Generator EPA ID:	CAR000119206
Name:	CHEVRON PRODUCTS COMPANY
Address:	CHEVRON 96377
Address 2:	808 North Shoreline Boulevard
City,State,Zip:	MOUNTAIN VIEW 94043
Telephone:	Not reported
Contact:	Waste Management Center
Contact Telephone:	877-386-6044
Contact Email:	Not reported
Transporter 1 EPA ID:	MAD039322250
Transporter Name:	Not reported
Transporter 1 Emergency Number:	Not reported
Transporter 2 EPA ID:	MAD039322250
Transporter Name 2:	Not reported
Transporter 2 Emergency Number:	Not reported
TSDF EPA ID:	CAD059494310
TSDF Name:	Clean Harbors San Jose LLC
TSDF Address 1:	1021 Berryessa Road
TSDF Address 2:	Not reported
TSDF City,State,Zip:	San Jose 95133
TSDF Telephone:	Not reported
TSDFA EPA ID:	Not reported
Waste Code Description:	- Not reported
RCRA Code:	Not reported
Meth Code:	- Not reported
Quantity Tons:	Not reported
Waste Quantity:	Not reported
Quantity Unit:	Not reported

Year:	2020
EM Manifest ID:	Not reported
Shipment Date:	11/5/2020
Shipment Date:	11/5/2020
Receipt Date:	11/5/2020
Manifest Number:	015416706FLE
Generator EPA ID:	CAR000119206
Name:	CHEVRON PRODUCTS COMPANY
Address:	CHEVRON 96377
Address 2:	808 North Shoreline Boulevard
City,State,Zip:	MOUNTAIN VIEW 94043
Telephone:	Not reported
Contact:	Waste Management Center
Contact Telephone:	877-386-6044
Contact Email:	Not reported
Transporter 1 EPA ID:	MAD039322250
Transporter Name:	Not reported
Transporter 1 Emergency Number:	Not reported
Transporter 2 EPA ID:	Not reported
Transporter Name 2:	Not reported
Transporter 2 Emergency Number:	Not reported
TSDF EPA ID:	CAD059494310
TSDF Name:	Clean Harbors San Jose LLC
TSDF Address 1:	1021 Berryessa Road

CHEVRON STATION NO 96377 (Continued) **1006804980**

TSDF Address 2:	Not reported
TSDF City,State,Zip:	San Jose 95133
TSDF Telephone:	Not reported
TSDFA EPA ID:	Not reported
Waste Code Description:	- Not reported
RCRA Code:	Not reported
Meth Code:	- Not reported
Quantity Tons:	Not reported
Waste Quantity:	Not reported
Quantity Unit:	Not reported
Year:	2020
EM Manifest ID:	Not reported
Shipment Date:	11/5/2020
Shipment Date:	11/5/2020
Receipt Date:	11/5/2020
Manifest Number:	015416706FLE
Generator EPA ID:	CAR000119206
Name:	CHEVRON PRODUCTS COMPANY
Address:	CHEVRON 96377
Address 2:	808 North Shoreline Boulevard
City,State,Zip:	MOUNTAIN VIEW 94043
Telephone:	Not reported
Contact:	Waste Management Center
Contact Telephone:	877-386-6044
Contact Email:	Not reported
Transporter 1 EPA ID:	MAD039322250
Transporter Name:	Not reported
Transporter 1 Emergency Number:	Not reported
Transporter 2 EPA ID:	Not reported
Transporter Name 2:	Not reported
Transporter 2 Emergency Number:	Not reported
TSDF EPA ID:	CAD059494310
TSDF Name:	Clean Harbors San Jose LLC
TSDF Address 1:	1021 Berryessa Road
TSDF Address 2:	Not reported
TSDF City,State,Zip:	San Jose 95133
TSDF Telephone:	Not reported
TSDFA EPA ID:	Not reported
Waste Code Description:	- Not reported
RCRA Code:	Not reported
Meth Code:	- Not reported
Quantity Tons:	Not reported
Waste Quantity:	Not reported
Quantity Unit:	Not reported
Year:	2020
EM Manifest ID:	Not reported
Shipment Date:	11/5/2020
Shipment Date:	11/5/2020
Receipt Date:	11/5/2020
Manifest Number:	015416706FLE
Generator EPA ID:	CAR000119206
Name:	CHEVRON PRODUCTS COMPANY
Address:	CHEVRON 96377
Address 2:	808 North Shoreline Boulevard
City,State,Zip:	MOUNTAIN VIEW 94043

CHEVRON STATION NO 96377 (Continued) **1006804980**

Telephone:	Not reported
Contact:	Waste Management Center
Contact Telephone:	877-386-6044
Contact Email:	Not reported
Transporter 1 EPA ID:	MAD039322250
Transporter Name:	Not reported
Transporter 1 Emergency Number:	Not reported
Transporter 2 EPA ID:	Not reported
Transporter Name 2:	Not reported
Transporter 2 Emergency Number:	Not reported
TSDF EPA ID:	CAD059494310
TSDF Name:	Clean Harbors San Jose LLC
TSDF Address 1:	1021 Berryessa Road
TSDF Address 2:	Not reported
TSDF City,State,Zip:	San Jose 95133
TSDF Telephone:	Not reported
TSDFA EPA ID:	Not reported
Waste Code Description:	- Not reported
RCRA Code:	Not reported
Meth Code:	- Not reported
Quantity Tons:	Not reported
Waste Quantity:	Not reported
Quantity Unit:	Not reported

Year:	2020
EM Manifest ID:	Not reported
Shipment Date:	1/14/2020
Shipment Date:	1/14/2020
Receipt Date:	1/21/2020
Manifest Number:	014191447FLE
Generator EPA ID:	CAR000119206
Name:	CHEVRON PRODUCTS COMPANY
Address:	CHEVRON 96377
Address 2:	808 North Shoreline Boulevard
City,State,Zip:	MOUNTAIN VIEW 94043
Telephone:	Not reported
Contact:	Waste Management Center
Contact Telephone:	877-386-6044
Contact Email:	Not reported
Transporter 1 EPA ID:	MAD039322250
Transporter Name:	Not reported
Transporter 1 Emergency Number:	Not reported
Transporter 2 EPA ID:	MAD039322250
Transporter Name 2:	Not reported
Transporter 2 Emergency Number:	Not reported
TSDF EPA ID:	CAD059494310
TSDF Name:	Clean Harbors San Jose LLC
TSDF Address 1:	1021 Berryessa Road
TSDF Address 2:	Not reported
TSDF City,State,Zip:	San Jose 95133
TSDF Telephone:	Not reported
TSDFA EPA ID:	Not reported
Waste Code Description:	- Not reported
RCRA Code:	Not reported
Meth Code:	- Not reported
Quantity Tons:	Not reported
Waste Quantity:	Not reported

CHEVRON STATION NO 96377 (Continued) **1006804980**

Quantity Unit:	Not reported
Year:	2020
EM Manifest ID:	Not reported
Shipment Date:	1/14/2020
Shipment Date:	1/14/2020
Receipt Date:	1/21/2020
Manifest Number:	014191447FLE
Generator EPA ID:	CAR000119206
Name:	CHEVRON PRODUCTS COMPANY
Address:	CHEVRON 96377
Address 2:	808 North Shoreline Boulevard
City,State,Zip:	MOUNTAIN VIEW 94043
Telephone:	Not reported
Contact:	Waste Management Center
Contact Telephone:	877-386-6044
Contact Email:	Not reported
Transporter 1 EPA ID:	MAD039322250
Transporter Name:	Not reported
Transporter 1 Emergency Number:	Not reported
Transporter 2 EPA ID:	MAD039322250
Transporter Name 2:	Not reported
Transporter 2 Emergency Number:	Not reported
TSDF EPA ID:	CAD059494310
TSDF Name:	Clean Harbors San Jose LLC
TSDF Address 1:	1021 Berryessa Road
TSDF Address 2:	Not reported
TSDF City,State,Zip:	San Jose 95133
TSDF Telephone:	Not reported
TSDFA EPA ID:	Not reported
Waste Code Description:	- Not reported
RCRA Code:	Not reported
Meth Code:	- Not reported
Quantity Tons:	Not reported
Waste Quantity:	Not reported
Quantity Unit:	Not reported
Year:	2020
EM Manifest ID:	Not reported
Shipment Date:	1/14/2020
Shipment Date:	1/14/2020
Receipt Date:	1/21/2020
Manifest Number:	014191447FLE
Generator EPA ID:	CAR000119206
Name:	CHEVRON PRODUCTS COMPANY
Address:	CHEVRON 96377
Address 2:	808 North Shoreline Boulevard
City,State,Zip:	MOUNTAIN VIEW 94043
Telephone:	Not reported
Contact:	Waste Management Center
Contact Telephone:	877-386-6044
Contact Email:	Not reported
Transporter 1 EPA ID:	MAD039322250
Transporter Name:	Not reported
Transporter 1 Emergency Number:	Not reported
Transporter 2 EPA ID:	MAD039322250
Transporter Name 2:	Not reported

CHEVRON STATION NO 96377 (Continued) **1006804980**

Transporter 2 Emergency Number:	Not reported
TSDF EPA ID:	CAD059494310
TSDF Name:	Clean Harbors San Jose LLC
TSDF Address 1:	1021 Berryessa Road
TSDF Address 2:	Not reported
TSDF City,State,Zip:	San Jose 95133
TSDF Telephone:	Not reported
TSDFA EPA ID:	Not reported
Waste Code Description:	- Not reported
RCRA Code:	Not reported
Meth Code:	- Not reported
Quantity Tons:	Not reported
Waste Quantity:	Not reported
Quantity Unit:	Not reported

P166 **BAILEYS CHEVRON** **RCRA NonGen / NLR** **1024797586**
West **808 N SHORELINE BLVD** **CAL000189732**
1/8-1/4 **MOUNTAIN VIEW, CA 94043**
0.235 mi.
1240 ft. **Site 20 of 24 in cluster P**

Relative: **Higher**

Actual: **42 ft.**

RCRA Listings:

Date Form Received by Agency:		19981217
Handler Name:		Baileys Chevron
Handler Address:		808 N Shoreline Blvd
Handler City,State,Zip:		MOUNTAIN VIEW, CA 94043-0000
EPA ID:		CAL000189732
Contact Name:		STEVE FRANCESCHI/MGR
Contact Address:		808 N SHORELINE BLVD
Contact City,State,Zip:		MOUNTAIN VIEW, CA 94043
Contact Telephone:		650-965-8506
Contact Fax:		408-746-2042
Contact Email:		SFRANCESCHI@SBCGLOBAL.NET
Contact Title:		Not reported
EPA Region:		09
Land Type:		Not reported
Federal Waste Generator Description:		Not a generator, verified
Non-Notifier:		Not reported
Biennial Report Cycle:		Not reported
Accessibility:		Not reported
Active Site Indicator:		Handler Activities
State District Owner:		Not reported
State District:		Not reported
Mailing Address:		808 N SHORELINE BLVD
Mailing City,State,Zip:		MOUNTAIN VIEW, CA 94043-0000
Owner Name:	Wilbur Bailey	
Owner Type:		Other
Operator Name:	Steve Franceschi/Mgr	
Operator Type:		Other
Short-Term Generator Activity:		No
Importer Activity:		No
Mixed Waste Generator:		No
Transporter Activity:		No
Transfer Facility Activity:		No
Recycler Activity with Storage:		No
Small Quantity On-Site Burner Exemption:		No
Smelting Melting and Refining Furnace Exemption:		No
Underground Injection Control:		No

BAILEYS CHEVRON (Continued) **1024797586**

Off-Site Waste Receipt:	No
Universal Waste Indicator:	Yes
Universal Waste Destination Facility:	Yes
Federal Universal Waste:	No
Active Site State-Reg Handler:	---
Federal Facility Indicator:	Not reported
Hazardous Secondary Material Indicator:	N
Sub-Part K Indicator:	Not reported
2018 GPRA Permit Baseline:	Not on the Baseline
2018 GPRA Renewals Baseline:	Not on the Baseline
202 GPRA Corrective Action Baseline:	No
Subject to Corrective Action Universe:	No
Non-TSDFs Where RCRA CA has Been Imposed Universe:	No
Corrective Action Priority Ranking:	No NCAPS ranking
Environmental Control Indicator:	No
Institutional Control Indicator:	No
Human Exposure Controls Indicator:	N/A
Groundwater Controls Indicator:	N/A
Significant Non-Complier Universe:	No
Unaddressed Significant Non-Complier Universe:	No
Addressed Significant Non-Complier Universe:	No
Significant Non-Complier With a Compliance Schedule Universe:	No
Financial Assurance Required:	Not reported
Handler Date of Last Change:	20180905
Recognized Trader-Importer:	No
Recognized Trader-Exporter:	No
Importer of Spent Lead Acid Batteries:	No
Exporter of Spent Lead Acid Batteries:	No
Recycler Activity Without Storage:	No
Manifest Broker:	No
Sub-Part P Indicator:	No

Handler - Owner Operator:

Owner/Operator Indicator:	Owner
Owner/Operator Name: WILBUR BAILEY	
Legal Status:	Other
Date Became Current:	Not reported
Date Ended Current:	Not reported
Owner/Operator Address:	808 N SHORELINE BLVD
Owner/Operator City,State,Zip:	MOUNTAIN VIEW, CA 94043-0000
Owner/Operator Telephone:	650-965-8506
Owner/Operator Telephone Ext:	Not reported
Owner/Operator Fax:	Not reported
Owner/Operator Email:	Not reported

Owner/Operator Indicator:	Operator
Owner/Operator Name: STEVE FRANCESCHI/MGR	
Legal Status:	Other
Date Became Current:	Not reported
Date Ended Current:	Not reported
Owner/Operator Address:	808 N SHORELINE BLVD
Owner/Operator City,State,Zip:	MOUNTAIN VIEW, CA 94043
Owner/Operator Telephone:	650-965-8506
Owner/Operator Telephone Ext:	Not reported
Owner/Operator Fax:	Not reported
Owner/Operator Email:	Not reported

BAILEYS CHEVRON (Continued) **1024797586**

Historic Generators:
Receive Date: 19981217
Handler Name: BAILEYS CHEVRON
Federal Waste Generator Description: Not a generator, verified
State District Owner: Not reported
Large Quantity Handler of Universal Waste: No
Recognized Trader Importer: No
Recognized Trader Exporter: No
Spent Lead Acid Battery Importer: No
Spent Lead Acid Battery Exporter: No
Current Record: Yes
Non Storage Recycler Activity: Not reported
Electronic Manifest Broker: Not reported

List of NAICS Codes and Descriptions:
NAICS Code: 44719
NAICS Description: Other Gasoline Stations

Facility Has Received Notices of Violations:
Violations: No Violations Found

Evaluation Action Summary:
Evaluations: No Evaluations Found

P167 **CHEVRON STATION# 96377** **UST FINDER** **1028188896**
West **808 SHORELINE BLVD. NORTH** **N/A**
1/8-1/4 **MOUNTAIN VIEW, CA 94043**
0.235 mi.
1240 ft. **Site 21 of 24 in cluster P**

Relative:
Higher

Actual:
42 ft.

UST FINDER:
Object ID: 733127
Facility ID: CA10355827
Name: CHEVRON STATION# 96377
Address: 808 SHORELINE BLVD. NORTH
City,State,Zip: MOUNTAIN VIEW, CA 94043
Address Match Type: PointAddress
Open USTs: 3
Closed USTs: Not reported
TOS USTs: Not reported
Population 1500ft: 1630
Private Wells 1500ft: 11
Within 100yr Floodplain: No
Land Use: Developed, Medium Intensity
Within SPA: Not reported
SPA PWS Facility ID: Not reported
SPA Water Type: Not reported
SPA Facility Type: Not reported
SPA HUC12: Not reported
Within WHPA: Yes
WHPA PWS Facility ID: CA4310001_22327
WHPA Water Type: GW - Ground water
WHPA Facility Type: WL - Well
WHPA HUC12: 180500030406
Facility Status: Open UST(s)

CHEVRON STATION# 96377 (Continued) **1028188896**

Date of Last Inspection: Not reported
EPA Region: 9
Tribe: Not reported
Coordinate Source: Geocode
X Coord: -122.078483022
Y Coord: 37.4068809990001
Latitude: 37.4068809987078
Longitude: -122.078483021855

UST FINDER:
Object ID: 2263987
Facility ID: CA10355827
Tank ID: CA10355827-001_A Stand-alone Tank_1
Tank Status: Open
Installation Date: 1988/01/01 16:00:00+00
Removal Date: Not reported
Tank Capacity: 10000
Substances: Premium Unleaded
Tank Wall Type: Double Wall

Object ID: 2263988
Facility ID: CA10355827
Tank ID: CA10355827-002_A Stand-alone Tank_1
Tank Status: Open
Installation Date: 1988/01/01 16:00:00+00
Removal Date: Not reported
Tank Capacity: 10000
Substances: Midgrade Unleaded
Tank Wall Type: Double Wall

Object ID: 2263989
Facility ID: CA10355827
Tank ID: CA10355827-003_A Stand-alone Tank_1
Tank Status: Open
Installation Date: 1988/01/01 16:00:00+00
Removal Date: Not reported
Tank Capacity: 10000
Substances: Regular Unleaded
Tank Wall Type: Double Wall

P168 **BILL BAILEY CHEVRON #9-6377** **CA UST** **U003779228**
West **808 N SHORELINE BLVD** **N/A**
1/8-1/4 **MOUNTAIN VIEW, CA 94043**
0.235 mi.
1240 ft. **Site 22 of 24 in cluster P**

Relative:
Higher

Actual:
42 ft.

UST:
Name: BILL BAILEY CHEVRON #9-6377
Address: 808 N SHORELINE BLVD
City,State,Zip: MOUNTAIN VIEW, CA 94043
Facility ID: 1640
Permitting Agency: MOUNTAIN VIEW, CITY OF
CERSID: Not reported
Latitude: 37.4066
Longitude: -122.07808
Owner type: Not reported
Facility type: Not reported

BILL BAILEY CHEVRON #9-6377 (Continued) **U003779228**

Num of inuse ust:	Not reported
Num of closed ust:	Not reported
Num of oos ust:	Not reported
Epa region:	Not reported
Tribal lands:	Not reported
Tank owner name:	Not reported
Tank owner mailing address:	Not reported
Tank owner mailing city:	Not reported
Tank owner mailing zip:	Not reported
Tank owner mailing state:	Not reported
Tank operator name:	Not reported
Tank operator mailing address:	Not reported
Tank operator mailing city:	Not reported
Tank operator mailing zip:	Not reported
Tank operator mailing state:	Not reported
Tankidnumber:	Not reported
Tank status:	Not reported
Tank configuration:	Not reported
Tank closure date:	Not reported
Tank installation date:	Not reported
Tank num of compartments:	Not reported
Tank contents:	Not reported
Tank capacity gallons:	Not reported
Tank type:	Not reported
Tank pc construction:	Not reported
Tank pwpiping construction:	Not reported
Tank piping type:	Not reported
Tank piping construction:	Not reported
Tank sacrificial anode:	Not reported
Tank cp impressed current:	Not reported
Tank cp shutoff:	Not reported
Tank alarms:	Not reported
Tank ball float:	Not reported
Tank spill bucket:	Not reported

P169 **CHEVRON #9-6377** **UST FINDER RELEASE** **1028933794**
West **808 N SHORELINE BLVD** **N/A**
1/8-1/4 **MOUNTAIN VIEW, CA 94040**
0.235 mi.
1240 ft. **Site 23 of 24 in cluster P**

Relative: UST FINDER RELEASE:
Higher

Actual: Object ID:	43931
42 ft. Facility ID:	Not reported
Lust ID:	CAT0608501749
Name:	CHEVRON #9-6377
Address:	808 N SHORELINE BLVD
City,State,Zip:	MOUNTAIN VIEW, CA 94040
Address Match Type:	PointAddress
Reported Date:	Not reported
Status:	No Further Action
Substance:	Not reported
Population within 1500ft:	1617
Domestic Wells within 1500ft:	10
Land Use:	Developed, Medium Intensity
Within SPA:	No
SPA PWS Facility ID:	Not reported
SPA Water Type:	Not reported

CHEVRON #9-6377 (Continued) **1028933794**

SPA Facility Type:	Not reported
SPA HUC12:	Not reported
Within WHPA:	Yes
WHPA PWS Facility ID:	CA4310001_22327
WHPA Water Type:	GW - Ground water
WHPA Facility Type:	WL - Well
WHPA HUC12:	180500030406
Within 100yr Floodplain:	No
Tribe:	Not reported
EPA Region:	9
NFA Letter 1:	Not reported
NFA Letter 2:	Not reported
NFA Letter 3:	Not reported
NFA Letter 4:	Not reported
Closed With Residual Contaminate:	Not reported
Coordinate Source:	Geocode
X Coord:	-122.07812
Y Coord:	37.40689
Latitude:	37.4068899999999
Longitude:	-122.078119999999

P170 **CHEVRON STATION# 96377** **CA UST** **U004282434**
West **808 SHORELINE BLVD. NORTH** **N/A**
1/8-1/4 **MOUNTAIN VIEW, CA 94043**
0.235 mi.
1240 ft. **Site 24 of 24 in cluster P**

Relative:
Higher

Actual:
42 ft.

UST:

Name:	CHEVRON STATION# 96377
Address:	808 SHORELINE BLVD. NORTH
City,State,Zip:	MOUNTAIN VIEW, CA 94043
Facility ID:	725
Permitting Agency:	Santa Clara County Environmental Health
CERSID:	10355827
Latitude:	37.4068900
Longitude:	-122.078600
Owner type:	Non-Government
Facility type:	Motor Vehicle Fueling
Num of inuse ust:	Not reported
Num of closed ust:	0
Num of oos ust:	0
Epa region:	9
Tribal lands:	No
Tank owner name:	CHEVRON PRODUCTS COMPANY (A DIVISION OF CHEVRON U.S.A. INC.)
Tank owner mailing address:	P.O. BOX 6004, ATTN: PERMIT DESK
Tank owner mailing city:	SAN RAMON
Tank owner mailing zip:	94583
Tank owner mailing state:	CA
Tank operator name:	CHEVRON PRODUCTS COMPANY (A DIVISION OF CHEVRON U.S.A. INC.)
Tank operator mailing address:	P.O. BOX 6004, ATTN: PERMIT DESK
Tank operator mailing city:	SAN RAMON
Tank operator mailing zip:	94583
Tank operator mailing state:	CA
Tankidnumber:	1
Tank status:	Confirmed/Updated Information
Tank configuration:	Stand Alone Tank
Tank closure date:	Not reported
Tank installation date:	1/1/1988 12:00:00 AM

CHEVRON STATION# 96377 (Continued) **U004282434**

Tank num of compartments:	1
Tank contents:	Premium Unleaded
Tank capacity gallons:	10000
Tank type:	Double Wall
Tank pc construction:	Fiberglass
Tank pwpiping construction:	Fiberglass
Tank piping type:	Pressure
Tank piping construction:	Double Walled
Tank sacrificial anode:	No
Tank cp impressed current:	No
Tank cp shutoff:	Yes
Tank alarms:	No
Tank ball float:	No
Tank spill bucket:	Yes

Name:	CHEVRON STATION# 96377
Address:	808 SHORELINE BLVD. NORTH
City,State,Zip:	MOUNTAIN VIEW, CA 94043
Facility ID:	725
Permitting Agency:	Santa Clara County Environmental Health
CERSID:	10355827
Latitude:	37.4068900
Longitude:	-122.078600
Owner type:	Non-Government
Facility type:	Motor Vehicle Fueling
Num of inuse ust:	Not reported
Num of closed ust:	0
Num of oos ust:	0
Epa region:	9
Tribal lands:	No
Tank owner name:	CHEVRON PRODUCTS COMPANY (A DIVISION OF CHEVRON U.S.A. INC.)
Tank owner mailing address:	P.O. BOX 6004, ATTN: PERMIT DESK
Tank owner mailing city:	SAN RAMON
Tank owner mailing zip:	94583
Tank owner mailing state:	CA
Tank operator name:	CHEVRON PRODUCTS COMPANY (A DIVISION OF CHEVRON U.S.A. INC.)
Tank operator mailing address:	P.O. BOX 6004, ATTN: PERMIT DESK
Tank operator mailing city:	SAN RAMON
Tank operator mailing zip:	94583
Tank operator mailing state:	CA
Tankidnumber:	2
Tank status:	Confirmed/Updated Information
Tank configuration:	Stand Alone Tank
Tank closure date:	Not reported
Tank installation date:	1/1/1988 12:00:00 AM
Tank num of compartments:	1
Tank contents:	Midgraded Unleaded
Tank capacity gallons:	10000
Tank type:	Double Wall
Tank pc construction:	Fiberglass
Tank pwpiping construction:	Fiberglass
Tank piping type:	Pressure
Tank piping construction:	Double Walled
Tank sacrificial anode:	No
Tank cp impressed current:	No
Tank cp shutoff:	Yes
Tank alarms:	No

CHEVRON STATION# 96377 (Continued) **U004282434**

Tank ball float:	No
Tank spill bucket:	Yes
Name:	CHEVRON STATION# 96377
Address:	808 SHORELINE BLVD. NORTH
City,State,Zip:	MOUNTAIN VIEW, CA 94043
Facility ID:	725
Permitting Agency:	Santa Clara County Environmental Health
CERSID:	10355827
Latitude:	37.4068900
Longitude:	-122.078600
Owner type:	Non-Government
Facility type:	Motor Vehicle Fueling
Num of inuse ust:	Not reported
Num of closed ust:	0
Num of oos ust:	0
Epa region:	9
Tribal lands:	No
Tank owner name:	CHEVRON PRODUCTS COMPANY (A DIVISION OF CHEVRON U.S.A. INC.)
Tank owner mailing address:	P.O. BOX 6004, ATTN: PERMIT DESK
Tank owner mailing city:	SAN RAMON
Tank owner mailing zip:	94583
Tank owner mailing state:	CA
Tank operator name:	CHEVRON PRODUCTS COMPANY (A DIVISION OF CHEVRON U.S.A. INC.)
Tank operator mailing address:	P.O. BOX 6004, ATTN: PERMIT DESK
Tank operator mailing city:	SAN RAMON
Tank operator mailing zip:	94583
Tank operator mailing state:	CA
Tankidnumber:	3
Tank status:	Confirmed/Updated Information
Tank configuration:	Stand Alone Tank
Tank closure date:	Not reported
Tank installation date:	1/1/1988 12:00:00 AM
Tank num of compartments:	1
Tank contents:	Regular Unleaded
Tank capacity gallons:	10000
Tank type:	Double Wall
Tank pc construction:	Fiberglass
Tank pwpiping construction:	Fiberglass
Tank piping type:	Pressure
Tank piping construction:	Double Walled
Tank sacrificial anode:	No
Tank cp impressed current:	No
Tank cp shutoff:	Yes
Tank alarms:	No
Tank ball float:	No
Tank spill bucket:	Yes

171
SSE
1/8-1/4
0.235 mi.
1242 ft.

RALPH GONGWER
745 SAN LUCAS AVENUE
MOUNTAIN VIEW, CA 94043

RCRA NonGen / NLR **1024760146**
E MANIFEST **CAC002979998**

Relative:
Higher

Actual:
49 ft.

RCRA Listings:

Date Form Received by Agency:		20180912
Handler Name:		Ralph Gongwer
Handler Address:		745 San Lucas Avenue
Handler City,State,Zip:		MOUNTAIN VIEW, CA 94043
EPA ID:		CAC002979998
Contact Name:		RALPH GONGWER
Contact Address:		745 SAN LUCAS AVENUE
Contact City,State,Zip:		MOUNTAIN VIEW, CA 94043
Contact Telephone:		650-224-7261
Contact Fax:		Not reported
Contact Email:		SHACARRAHENDERSON@ALLIANCE-ENVIRO.COM
Contact Title:		Not reported
EPA Region:		09
Land Type:		Not reported
Federal Waste Generator Description:		Not a generator, verified
Non-Notifier:		Not reported
Biennial Report Cycle:		Not reported
Accessibility:		Not reported
Active Site Indicator:		Handler Activities
State District Owner:		Not reported
State District:		Not reported
Mailing Address:		745 SAN LUCAS AVENUE
Mailing City,State,Zip:		MOUNTAIN VIEW, CA 94043
Owner Name:	Ralph Gongwer	
Owner Type:		Other
Operator Name:	Ralph Gongwer	
Operator Type:		Other
Short-Term Generator Activity:		No
Importer Activity:		No
Mixed Waste Generator:		No
Transporter Activity:		No
Transfer Facility Activity:		No
Recycler Activity with Storage:		No
Small Quantity On-Site Burner Exemption:		No
Smelting Melting and Refining Furnace Exemption:		No
Underground Injection Control:		No
Off-Site Waste Receipt:		No
Universal Waste Indicator:		Yes
Universal Waste Destination Facility:		Yes
Federal Universal Waste:		No
Active Site State-Reg Handler:		---
Federal Facility Indicator:		Not reported
Hazardous Secondary Material Indicator:		N
Sub-Part K Indicator:		Not reported
2018 GPRA Permit Baseline:		Not on the Baseline
2018 GPRA Renewals Baseline:		Not on the Baseline
202 GPRA Corrective Action Baseline:		No
Subject to Corrective Action Universe:		No
Non-TSDFs Where RCRA CA has Been Imposed Universe:		No
Corrective Action Priority Ranking:		No NCAPS ranking
Environmental Control Indicator:		No
Institutional Control Indicator:		No

RALPH GONGWER (Continued) **1024760146**

Human Exposure Controls Indicator:	N/A
Groundwater Controls Indicator:	N/A
Significant Non-Complier Universe:	No
Unaddressed Significant Non-Complier Universe:	No
Addressed Significant Non-Complier Universe:	No
Significant Non-Complier With a Compliance Schedule Universe:	No
Financial Assurance Required:	Not reported
Handler Date of Last Change:	20181001
Recognized Trader-Importer:	No
Recognized Trader-Exporter:	No
Importer of Spent Lead Acid Batteries:	No
Exporter of Spent Lead Acid Batteries:	No
Recycler Activity Without Storage:	No
Manifest Broker:	No
Sub-Part P Indicator:	No

Handler - Owner Operator:

Owner/Operator Indicator:	Operator
Owner/Operator Name: RALPH GONGWER	
Legal Status:	Other
Date Became Current:	Not reported
Date Ended Current:	Not reported
Owner/Operator Address:	745 SAN LUCAS AVENUE
Owner/Operator City,State,Zip:	MOUNTAIN VIEW, CA 94043
Owner/Operator Telephone:	650-224-7261
Owner/Operator Telephone Ext:	Not reported
Owner/Operator Fax:	Not reported
Owner/Operator Email:	Not reported

Owner/Operator Indicator:	Owner
Owner/Operator Name: RALPH GONGWER	
Legal Status:	Other
Date Became Current:	Not reported
Date Ended Current:	Not reported
Owner/Operator Address:	745 SAN LUCAS AVENUE
Owner/Operator City,State,Zip:	MOUNTAIN VIEW, CA 94043
Owner/Operator Telephone:	650-224-7261
Owner/Operator Telephone Ext:	Not reported
Owner/Operator Fax:	Not reported
Owner/Operator Email:	Not reported

Historic Generators:

Receive Date:	20180912
Handler Name: RALPH GONGWER	
Federal Waste Generator Description:	Not a generator, verified
State District Owner:	Not reported
Large Quantity Handler of Universal Waste:	No
Recognized Trader Importer:	No
Recognized Trader Exporter:	No
Spent Lead Acid Battery Importer:	No
Spent Lead Acid Battery Exporter:	No
Current Record:	Yes
Non Storage Recycler Activity:	Not reported
Electronic Manifest Broker:	Not reported

RALPH GONGWER (Continued) **1024760146**

List of NAICS Codes and Descriptions:
NAICS Code: 56299
NAICS Description: All Other Waste Management Services

Facility Has Received Notices of Violations:
Violations: No Violations Found

Evaluation Action Summary:
Evaluations: No Evaluations Found

E MANIFEST:

Manifest Tracking Number:	015583690JJK
Last Updated Date:	20190510
Shipped Date:	20180927
Received Date:	20181004
Manifest Status:	Signed
Submission Type:	DataImage5Copy
Origin Type:	Mail
Generator EPA ID:	CAC002979998
Generator Name:	Ralph Gongwer
Generator Location Street Number:	Not reported
Generator Location Street 1:	745 SAN LUCAS AVENUE
Generator Location Street 2:	Not reported
Generator Location City:	MOUNTAIN VIEW
Generator Location State:	CA
Generator Location Zip:	94043
Generator Mail Street Number:	Not reported
Generator Mail Street 1:	745 SAN LUCAS AVENUE
Generator Mail Street 2:	Not reported
Generator Mail City:	MOUNTAIN VIEW
Generator Mail Zip:	94043
Generator Mail State:	CA
Generator Contact Company Name:	Not reported
Designated Facility EPA ID:	CAD982042475
Designated Facility Name:	B & J Landfill
Designated Facility Mail Street Number:	Not reported
Designated Facility Mail Street 1:	Not reported
Designated Facility Mail Street 2:	831 DAVIS ST
Designated Facility Mail City:	VACAVILLE
Designated Facility Mail Zip:	95688
Designated Facility Mail State:	CA
Designated Facility Location Street Number:	Not reported
Designated Facility Location Street 1:	6426 HAY RD
Designated Facility Location Street 2:	Not reported
Designated Facility Location City:	VACAVILLE
Designated Facility Location Zip:	95688
Designated Facility Location State:	CA
Designated Facility Contact Company Name:	Not reported
Manifest Residue Indicator:	N
Rejection Indicator:	N

Transporter:

Manifest Tracking Number:	015583690JJK
Transporter Line Number:	1

RALPH GONGWER (Continued) **1024760146**

Transporter EPA ID: CAL000160111
Transporter Name: Alliance Evironmental Group

Manifest Tracking Number: 015583690JJK
Transporter Line Number: 2
Transporter EPA ID: CAR000273680
Transporter Name: Ferma Greenbox Inc

Waste Line:
Manifest Tracking Number: 015583690JJK
Waste Line Number: 1
U.S. DOT Hazardous Indicator: Y
U.S. DOT ID Number: NA2212
U.S. DOT Description: Na2212, Asbestos, 9, Pgiii
Non-Hazardous Waste Description: Not reported
Number of Containers: 12
Container Type Code: BA
Container Type Description: Burlap, cloth, paper, or plastic bags
Waste Quantity: 1
Quantity Unit of Measure Code: Y
Quantity Unit of Measure Description: Cubic Yards
Waste Quantity, in Tons: 0.84
Acute Waste Quantity, in Tons: 0
Non-Acute Waste Quantity, in Tons: 0.84
Waste Quantity, in Kilograms: 761.9052
Acute Waste Quantity, in Kilograms: 0
Non-Acute Waste Quantity, in Kilorgrams: 761.9052
Management Method Code: H132
Management Method Description: LANDFILL (WITH PRIOR TREATMENT AND/OR STABILIZATION)
Waste Residue Indicator: N
Quantity Discrepancy Indicator: N
Waste Type Discrepancy Indicator: N
Waste Density: Not reported
Waste Density Unit of Measure Code: Not reported
Waste Density Unit of Measure Description: Not reported
Form Code: Not reported
Form Code Description: Not reported
Source Code: Not reported
Source Code Description: Not reported
Waste Minimization Code: Not reported
Waste Minimization Code Description: Not reported
Consent Number: Not reported
EPA Waste Indicator: N
Federal Waste Codes: Not reported
Quantity Haz Kg: 0
Quantity Haz Tons: 0
Quantity Non Haz Kg: 761.9052
Quantity Non Haz Tons: 0.84
State Waste Codes: CA-151

U172 **MOUNTAIN VIEW ARCO** **RCRA NonGen / NLR** **1024839614**
WSW **790 N. SHORELINE BLVD.** **E MANIFEST** **CAL000387806**
1/8-1/4 **MOUNTAIN VIEW, CA 94043**
0.245 mi.
1293 ft. **Site 1 of 13 in cluster U**

Relative:
Higher

Actual:
44 ft.

RCRA Listings:

Date Form Received by Agency:		20130729
Handler Name:		Hadad Petorleum Inc Dba Mountain View Arco
Handler Address:		790 N Shoreline Blvd
Handler City,State,Zip:		MOUNTAIN VIEW, CA 94043
EPA ID:		CAL000387806
Contact Name:		ED HADAD
Contact Address:		700 S BERNARDO AVE
Contact City,State,Zip:		SUNNYVALE, CA 94087
Contact Telephone:		408-691-7971
Contact Fax:		408-736-2503
Contact Email:		EDHADAD@HADADINC.COM
Contact Title:		Not reported
EPA Region:		09
Land Type:		Not reported
Federal Waste Generator Description:		Not a generator, verified
Non-Notifier:		Not reported
Biennial Report Cycle:		Not reported
Accessibility:		Not reported
Active Site Indicator:		Handler Activities
State District Owner:		Not reported
State District:		Not reported
Mailing Address:		PO BOX 70730
Mailing City,State,Zip:		SUNNYVALE, CA 94086-0730
Owner Name:	Hadad Petroleum Inc	
Owner Type:		Other
Operator Name:	Ed Hadad	
Operator Type:		Other
Short-Term Generator Activity:		No
Importer Activity:		No
Mixed Waste Generator:		No
Transporter Activity:		No
Transfer Facility Activity:		No
Recycler Activity with Storage:		No
Small Quantity On-Site Burner Exemption:		No
Smelting Melting and Refining Furnace Exemption:		No
Underground Injection Control:		No
Off-Site Waste Receipt:		No
Universal Waste Indicator:		Yes
Universal Waste Destination Facility:		Yes
Federal Universal Waste:		No
Active Site State-Reg Handler:		---
Federal Facility Indicator:		Not reported
Hazardous Secondary Material Indicator:		N
Sub-Part K Indicator:		Not reported
2018 GPRA Permit Baseline:		Not on the Baseline
2018 GPRA Renewals Baseline:		Not on the Baseline
202 GPRA Corrective Action Baseline:		No
Subject to Corrective Action Universe:		No
Non-TSDFs Where RCRA CA has Been Imposed Universe:		No
Corrective Action Priority Ranking:		No NCAPS ranking
Environmental Control Indicator:		No
Institutional Control Indicator:		No

MOUNTAIN VIEW ARCO (Continued) **1024839614**

Human Exposure Controls Indicator:	N/A
Groundwater Controls Indicator:	N/A
Significant Non-Complier Universe:	No
Unaddressed Significant Non-Complier Universe:	No
Addressed Significant Non-Complier Universe:	No
Significant Non-Complier With a Compliance Schedule Universe:	No
Financial Assurance Required:	Not reported
Handler Date of Last Change:	20180906
Recognized Trader-Importer:	No
Recognized Trader-Exporter:	No
Importer of Spent Lead Acid Batteries:	No
Exporter of Spent Lead Acid Batteries:	No
Recycler Activity Without Storage:	No
Manifest Broker:	No
Sub-Part P Indicator:	No

Handler - Owner Operator:

Owner/Operator Indicator:	Operator
Owner/Operator Name: ED HADAD	
Legal Status:	Other
Date Became Current:	Not reported
Date Ended Current:	Not reported
Owner/Operator Address:	700 S BERNARDO AVE
Owner/Operator City,State,Zip:	SUNNYVALE, CA 94087
Owner/Operator Telephone:	408-691-7971
Owner/Operator Telephone Ext:	Not reported
Owner/Operator Fax:	Not reported
Owner/Operator Email:	Not reported

Owner/Operator Indicator:	Owner
Owner/Operator Name: HADAD PETROLEUM INC	
Legal Status:	Other
Date Became Current:	Not reported
Date Ended Current:	Not reported
Owner/Operator Address:	PO BOX 70730
Owner/Operator City,State,Zip:	SUNNYVALE, CA 94086-0730
Owner/Operator Telephone:	408-736-2500
Owner/Operator Telephone Ext:	Not reported
Owner/Operator Fax:	Not reported
Owner/Operator Email:	Not reported

Historic Generators:

Receive Date:	20130729
Handler Name:	HADAD PETORLEUM INC DBA MOUNTAIN VIEW ARCO
Federal Waste Generator Description:	Not a generator, verified
State District Owner:	Not reported
Large Quantity Handler of Universal Waste:	No
Recognized Trader Importer:	No
Recognized Trader Exporter:	No
Spent Lead Acid Battery Importer:	No
Spent Lead Acid Battery Exporter:	No
Current Record:	Yes
Non Storage Recycler Activity:	Not reported
Electronic Manifest Broker:	Not reported

MOUNTAIN VIEW ARCO (Continued) **1024839614**

List of NAICS Codes and Descriptions:
NAICS Code: 56299
NAICS Description: All Other Waste Management Services

Facility Has Received Notices of Violations:
Violations: No Violations Found

Evaluation Action Summary:
Evaluations: No Evaluations Found

E MANIFEST:

Manifest Tracking Number:	021823826JJK
Last Updated Date:	20200803
Shipped Date:	20200708
Received Date:	20200720
Manifest Status:	Signed
Submission Type:	DataImage5Copy
Origin Type:	Service
Generator EPA ID:	CAL000387806
Generator Name:	Mountain View Arco
Generator Location Street Number:	Not reported
Generator Location Street 1:	790 N. SHORELINE BLVD.
Generator Location Street 2:	Not reported
Generator Location City:	MOUNTAIN VIEW
Generator Location State:	CA
Generator Location Zip:	94043
Generator Mail Street Number:	Not reported
Generator Mail Street 1:	790 N. Shoreline Blvd.
Generator Mail Street 2:	Not reported
Generator Mail City:	Mountain View
Generator Mail Zip:	94043
Generator Mail State:	CA
Generator Contact Company Name:	Not reported
Designated Facility EPA ID:	NVD980895338
Designated Facility Name:	21st Century Environmental Management Of Nevada, Llc
Designated Facility Mail Street Number:	Not reported
Designated Facility Mail Street 1:	Not reported
Designated Facility Mail Street 2:	2095 Newlands Drive East
Designated Facility Mail City:	Fernley
Designated Facility Mail Zip:	89408
Designated Facility Mail State:	NV
Designated Facility Location Street Number:	Not reported
Designated Facility Location Street 1:	2095 Newlands Drive East
Designated Facility Location Street 2:	Not reported
Designated Facility Location City:	Fernley
Designated Facility Location Zip:	89408
Designated Facility Location State:	NV
Designated Facility Contact Company Name:	Not reported
Manifest Residue Indicator:	N
Rejection Indicator:	N

Manifest Tracking Number:	023581443JJK
Last Updated Date:	20220118
Shipped Date:	20211206

MOUNTAIN VIEW ARCO (Continued) **1024839614**

Received Date:	20211220
Manifest Status:	Signed
Submission Type:	DataImage5Copy
Origin Type:	Service
Generator EPA ID:	CAL000387806
Generator Name:	Hadad Petorleum Inc Dba Mountain View Arco
Generator Location Street Number:	Not reported
Generator Location Street 1:	790 N SHORELINE BLVD
Generator Location Street 2:	Not reported
Generator Location City:	MOUNTAIN VIEW
Generator Location State:	CA
Generator Location Zip:	94043
Generator Mail Street Number:	Not reported
Generator Mail Street 1:	700 S BERNARDO AVE STE 103
Generator Mail Street 2:	Not reported
Generator Mail City:	SUNNYVALE
Generator Mail Zip:	94087
Generator Mail State:	CA
Generator Contact Company Name:	Not reported
Designated Facility EPA ID:	AZR000521146
Designated Facility Name:	Yuma Yes 2 Waste Transfer Station
Designated Facility Mail Street Number:	Not reported
Designated Facility Mail Street 1:	Not reported
Designated Facility Mail Street 2:	2730 E 13TH ST
Designated Facility Mail City:	YUMA
Designated Facility Mail Zip:	85365
Designated Facility Mail State:	AZ
Designated Facility Location Street Number:	Not reported
Designated Facility Location Street 1:	6500 S US HIGHWAY 95
Designated Facility Location Street 2:	Not reported
Designated Facility Location City:	YUMA
Designated Facility Location Zip:	85365
Designated Facility Location State:	AZ
Designated Facility Contact Company Name:	Not reported
Manifest Residue Indicator:	N
Rejection Indicator:	N

Manifest Tracking Number:	006149114GBF
Last Updated Date:	20190801
Shipped Date:	20190313
Received Date:	20190403
Manifest Status:	Signed
Submission Type:	DataImage5Copy
Origin Type:	Service
Generator EPA ID:	CAL000387806
Generator Name:	Mountain View Arco
Generator Location Street Number:	Not reported
Generator Location Street 1:	790 N. SHORELINE BLVD.
Generator Location Street 2:	Not reported
Generator Location City:	MOUNTAIN VIEW
Generator Location State:	CA
Generator Location Zip:	94043
Generator Mail Street Number:	Not reported
Generator Mail Street 1:	790 N. Shoreline Blvd.
Generator Mail Street 2:	Not reported
Generator Mail City:	Mountain View
Generator Mail Zip:	94043

MOUNTAIN VIEW ARCO (Continued) **1024839614**

Generator Mail State:	CA
Generator Contact Company Name:	Not reported
Designated Facility EPA ID:	CAD980884183
Designated Facility Name:	Not reported
Designated Facility Mail Street Number:	Not reported
Designated Facility Mail Street 1:	Not reported
Designated Facility Mail Street 2:	11855 White Rock Road
Designated Facility Mail City:	Rancho Cordova
Designated Facility Mail Zip:	95742
Designated Facility Mail State:	CA
Designated Facility Location Street Number:	Not reported
Designated Facility Location Street 1:	11855 White Rock Road
Designated Facility Location Street 2:	Not reported
Designated Facility Location City:	Rancho Cordova
Designated Facility Location Zip:	95742
Designated Facility Location State:	CA
Designated Facility Contact Company Name:	Gem Rancho Cordova Llc
Manifest Residue Indicator:	N
Rejection Indicator:	N

Manifest Tracking Number:	025752882JJK
Last Updated Date:	20231010
Shipped Date:	20230815
Received Date:	20230921
Manifest Status:	Signed
Submission Type:	DataImage5Copy
Origin Type:	Service
Generator EPA ID:	CAL000387806
Generator Name:	Mountain View Arco
Generator Location Street Number:	Not reported
Generator Location Street 1:	790 N. SHORELINE BLVD.
Generator Location Street 2:	Not reported
Generator Location City:	MOUNTAIN VIEW
Generator Location State:	CA
Generator Location Zip:	94043
Generator Mail Street Number:	Not reported
Generator Mail Street 1:	790 N. Shoreline Blvd.
Generator Mail Street 2:	Not reported
Generator Mail City:	Mountain View
Generator Mail Zip:	94043
Generator Mail State:	CA
Generator Contact Company Name:	Not reported
Designated Facility EPA ID:	TXD046844700
Designated Facility Name:	Chemical Reclamation Services Llc
Designated Facility Mail Street Number:	Not reported
Designated Facility Mail Street 1:	Not reported
Designated Facility Mail Street 2:	405 Powell Street P.O. Box 69 50084
Designated Facility Mail City:	Avalon
Designated Facility Mail Zip:	76623
Designated Facility Mail State:	TX
Designated Facility Location Street Number:	Not reported
Designated Facility Location Street 1:	405 Powell Street P.O. Box 69 50084
Designated Facility Location Street 2:	Not reported
Designated Facility Location City:	Avalon
Designated Facility Location Zip:	76623
Designated Facility Location State:	TX
Designated Facility Contact Company Name:	Not reported

MOUNTAIN VIEW ARCO (Continued) **1024839614**

Manifest Residue Indicator: N
Rejection Indicator: N

Transporter:
Manifest Tracking Number: 025752882JJK
Transporter Line Number: 1
Transporter EPA ID: CAL000272302
Transporter Name: American Valley Waste Oil, Inc.

Manifest Tracking Number: 025752882JJK
Transporter Line Number: 2
Transporter EPA ID: MNS000110924
Transporter Name: Clean Earth Specialty Waste Solutions

Manifest Tracking Number: 025752882JJK
Transporter Line Number: 3
Transporter EPA ID: TXR000025072
Transporter Name: Rocketline Carrier Services

Waste Line:
Manifest Tracking Number: 025752882JJK
Waste Line Number: 1
U.S. DOT Hazardous Indicator: Y
U.S. DOT ID Number: UN1268
U.S. DOT Description: Un1268 Waste Petroleum Distillates, N.O.S. (Gasoline, Benzene) Ii 3 D018-10 Lbs
Non-Hazardous Waste Description: Not reported
Number of Containers: 1
Container Type Code: DM
Container Type Description: Metal drums, barrels, kegs
Waste Quantity: 55
Quantity Unit of Measure Code: G
Quantity Unit of Measure Description: Gallons
Waste Quantity, in Tons: 0.2293578
Acute Waste Quantity, in Tons: 0
Non-Acute Waste Quantity, in Tons: 0.2293578
Waste Quantity, in Kilograms: 208.03441
Acute Waste Quantity, in Kilograms: 0
Non-Acute Waste Quantity, in Kilorgrams: 208.03441
Management Method Code: H061
Management Method Description: FUEL BLENDING
Waste Residue Indicator: N
Quantity Discrepancy Indicator: N
Waste Type Discrepancy Indicator: N
Waste Density: Not reported
Waste Density Unit of Measure Code: Not reported
Waste Density Unit of Measure Description: Not reported
Form Code: Not reported
Form Code Description: Not reported
Source Code: Not reported
Source Code Description: Not reported
Waste Minimization Code: Not reported
Waste Minimization Code Description: Not reported
Consent Number: Not reported
EPA Waste Indicator: Y
Federal Waste Codes: D001, D018

MOUNTAIN VIEW ARCO (Continued) **1024839614**

Quantity Haz Kg:	208.03441
Quantity Haz Tons:	0.2293578
Quantity Non Haz Kg:	Not reported
Quantity Non Haz Tons:	Not reported
State Waste Codes:	Not reported

U173 **ARCO #6050** **CA LUST** **S100179328**
WSW **790 SHORELINE BLVD** **CA DEED** **N/A**
1/8-1/4 **MOUNTAIN VIEW, CA 94043** **CA Notify 65**
0.245 mi. **CA CERS**
1293 ft. **Site 2 of 13 in cluster U**

Relative:
Higher

Actual:
44 ft.

LUST:

Name:	ARCO #6050
Address:	790 SHORELINE BLVD
City,State,Zip:	MOUNTAIN VIEW, CA 94043
Lead Agency:	SANTA CLARA COUNTY LOP
Case Type:	LUST Cleanup Site

Geo Track:

Global Id:	T0608500185
Latitude:	37.405926746
Longitude:	-122.078318016
Status:	Completed - Case Closed
Status Date:	07/26/2004
Case Worker:	DEH
RB Case Number:	Not reported
Local Agency:	SANTA CLARA COUNTY LOP
File Location:	All Files are on GeoTracker or in the Local Agency Database
Local Case Number:	Not reported
Potential Media Affect:	Other Groundwater (uses other than drinking water)
Potential Contaminants of Concern:	Gasoline
EPA Region:	9
Coordinate Source:	* Historical Geocode - Exact Address Match
Cuf Case:	Not reported
Quantity Released Gallons:	Not reported
Begin Date:	07/22/1986
Leak Reported Date:	07/22/1986
How Discovered:	Not reported
How Discovered Description:	Not reported
Discharge Source:	Not reported
Discharge Cause:	Not reported
Stop Method:	Not reported
Stop Description:	Not reported
No Further Action Date:	07/26/2004
CA Water Watershed Name:	Santa Clara - Palo Alto (205.50)
Dwr Groundwater Subbasin Name:	Santa Clara Valley - Santa Clara (2-009.02)
Disadvantaged Community:	Not reported
CA Enviroscreen 3 Score:	36-40%
CA Enviroscreen 4 Score:	40-45%
Military DOD Site:	No
Facility Project Subtype:	Not reported
RWQCB Region:	SAN FRANCISCO BAY RWQCB (REGION 2)
Site History:	Not reported

LUST:

Global Id:	T0608500185
Contact Type:	Local Agency Caseworker - Primary Caseworker

ARCO #6050 (Continued) **S100179328**

Contact Name:	DEH CASEWORKER
Organization Name:	SANTA CLARA COUNTY LOP
Address:	1555 Berger Drive, Suite 300
City:	SAN JOSE
Email:	dehweb@deh.sccgov.org
Phone Number:	4089183400
Global Id:	T0608500185
Contact Type:	Regional Board Caseworker
Contact Name:	Regional Water Board
Organization Name:	SAN FRANCISCO BAY RWQCB (REGION 2)
Address:	1515 CLAY ST SUITE 1400
City:	OAKLAND
Email:	Not reported
Phone Number:	Not reported

LUST:

Global Id:	T0608500185
Action Type:	Other
Date:	07/22/1986
Action:	Leak Reported
Global Id:	T0608500185
Action Type:	RESPONSE
Date:	05/20/2004
Action:	Well Destruction Report
Global Id:	T0608500185
Action Type:	ENFORCEMENT
Date:	04/15/2014
Action:	Staff Letter
Global Id:	T0608500185
Action Type:	RESPONSE
Date:	11/20/2014
Action:	Well Destruction Report
Global Id:	T0608500185
Action Type:	RESPONSE
Date:	08/20/1987
Action:	Other Workplan
Global Id:	T0608500185
Action Type:	RESPONSE
Date:	03/29/1989
Action:	Proposed Plan
Global Id:	T0608500185
Action Type:	RESPONSE
Date:	06/27/1988
Action:	Other Workplan
Global Id:	T0608500185
Action Type:	RESPONSE
Date:	12/12/2002
Action:	Tank Removal Report / UST Sampling Report

ARCO #6050 (Continued) **S100179328**

Global Id: T0608500185
Action Type: RESPONSE
Date: 01/31/1989
Action: Other Report / Document

Global Id: T0608500185
Action Type: RESPONSE
Date: 01/03/1992
Action: Other Report / Document

Global Id: T0608500185
Action Type: RESPONSE
Date: 06/06/1991
Action: Other Report / Document

Global Id: T0608500185
Action Type: RESPONSE
Date: 11/30/1998
Action: Soil and Water Investigation Report

Global Id: T0608500185
Action Type: RESPONSE
Date: 09/04/2004
Action: Correspondence

Global Id: T0608500185
Action Type: RESPONSE
Date: 05/22/2002
Action: Verbal Communication

Global Id: T0608500185
Action Type: RESPONSE
Date: 06/08/1988
Action: Correspondence

Global Id: T0608500185
Action Type: RESPONSE
Date: 10/31/1997
Action: Soil and Water Investigation Workplan - Addendum

Global Id: T0608500185
Action Type: RESPONSE
Date: 09/18/1989
Action: Preliminary Site Assessment Report

Global Id: T0608500185
Action Type: RESPONSE
Date: 04/13/1993
Action: Other Workplan

Global Id: T0608500185
Action Type: RESPONSE
Date: 07/10/1993
Action: Other Report / Document

Global Id: T0608500185
Action Type: RESPONSE

ARCO #6050 (Continued) **S100179328**

Date: 08/29/2003
Action: Monitoring Report - Quarterly

Global Id: T0608500185
Action Type: RESPONSE
Date: 01/31/1994
Action: CAP/RAP - Feasibility Study Report

Global Id: T0608500185
Action Type: RESPONSE
Date: 09/30/2003
Action: Other Report / Document

Global Id: T0608500185
Action Type: RESPONSE
Date: 05/22/1992
Action: Unauthorized Release Form

Global Id: T0608500185
Action Type: ENFORCEMENT
Date: 07/26/2004
Action: Closure/No Further Action Letter

Global Id: T0608500185
Action Type: RESPONSE
Date: 12/02/1997
Action: Monitoring Report - Quarterly

Global Id: T0608500185
Action Type: RESPONSE
Date: 07/31/2000
Action: Monitoring Report - Quarterly

Global Id: T0608500185
Action Type: RESPONSE
Date: 10/31/2000
Action: Monitoring Report - Quarterly

Global Id: T0608500185
Action Type: RESPONSE
Date: 01/31/2001
Action: Monitoring Report - Quarterly

Global Id: T0608500185
Action Type: RESPONSE
Date: 09/30/2003
Action: Other Report / Document

Global Id: T0608500185
Action Type: RESPONSE
Date: 08/26/1997
Action: Monitoring Report - Quarterly

Global Id: T0608500185
Action Type: ENFORCEMENT
Date: 03/11/1988
Action: Notice of Responsibility - #40207

ARCO #6050 (Continued) **S100179328**

Global Id: T0608500185
Action Type: ENFORCEMENT
Date: 03/24/2000
Action: Staff Letter - #30483

Global Id: T0608500185
Action Type: ENFORCEMENT
Date: 06/04/1999
Action: Staff Letter - #30480

Global Id: T0608500185
Action Type: ENFORCEMENT
Date: 08/20/1997
Action: Staff Letter - #30473

Global Id: T0608500185
Action Type: ENFORCEMENT
Date: 11/26/1997
Action: Staff Letter - #30475

Global Id: T0608500185
Action Type: ENFORCEMENT
Date: 06/12/2003
Action: Staff Letter - #41543

Global Id: T0608500185
Action Type: ENFORCEMENT
Date: 06/27/2013
Action: Deed Restriction / Land Use Restriction / Covenant

Global Id: T0608500185
Action Type: RESPONSE
Date: 05/15/2000
Action: Monitoring Report - Quarterly

Global Id: T0608500185
Action Type: RESPONSE
Date: 10/30/1999
Action: Monitoring Report - Quarterly

Global Id: T0608500185
Action Type: REMEDIATION
Date: 05/17/1988
Action: Excavation

LUST:
Global Id: T0608500185
Status: Open - Case Begin Date
Status Date: 07/22/1986

Global Id: T0608500185
Status: Open - Site Assessment
Status Date: 09/02/1987

Global Id: T0608500185
Status: Open - Site Assessment
Status Date: 06/14/1988

ARCO #6050 (Continued) **S100179328**

Global Id: T0608500185
Status: Completed - Case Closed
Status Date: 07/26/2004

LUST SANTA CLARA:
Name: ARCO #6050
Address: 790 SHORELINE BLVD
City,State,Zip: MOUNTAIN VIEW, CA
Region: SANTA CLARA
SCVWD ID: 06S2W16R01F
Date Closed: 07/26/2004
EDR Link ID: 06S2W16R01F

DEED:
Name: ARCO #6050
Address: 790 SHORELINE BLVD
City,State,Zip: MOUNTAIN VIEW, CA 94043
Envirostor ID: T0608500185
Area: Not reported
Sub Area: Not reported
Site Type: LUFT
Status: COMPLETED - CASE CLOSED
Agency: SWRCB
Covenant Uploaded: Y
Deed Date(s): 06/27/2013
File Name: Geotracker Land Use/Deed Restrictions

NOTIFY 65:
Name: ARCO SERVICE STATION #6050
Address: 790 NO. SHORELINE
City,State,Zip: MOUNTAIN VIEW, CA 91351
Date Reported: Not reported
Staff Initials: Not reported
Board File Number: Not reported
Facility Type: Not reported
Discharge Date: Not reported
Issue Date: Not reported
Incident Description: Not reported
Global ID: Not reported
Status: Not reported

CERS:
Name: ARCO #6050
Address: 790 SHORELINE BLVD
City,State,Zip: MOUNTAIN VIEW, CA 94043
Site ID: 904515
CERS ID: T0608500185
CERS Description: Leaking Underground Storage Tank Cleanup Site

Affiliation:
Affiliation Type Desc: Local Agency Caseworker
Entity Name: DEH CASEWORKER - SANTA CLARA COUNTY LOP
Entity Title: Not reported
Affiliation Address: 1555 Berger Drive, Suite 300
Affiliation City: SAN JOSE

ARCO #6050 (Continued) **S100179328**

Affiliation State:	CA
Affiliation Country:	Not reported
Affiliation Zip:	Not reported
Affiliation Phone:	4089183400,
Affiliation Type Desc:	Regional Board Caseworker
Entity Name:	Regional Water Board - SAN FRANCISCO BAY RWQCB (REGION 2)
Entity Title:	Not reported
Affiliation Address:	1515 CLAY ST SUITE 1400
Affiliation City:	OAKLAND
Affiliation State:	CA
Affiliation Country:	Not reported
Affiliation Zip:	Not reported
Affiliation Phone:	,

U174 **MOUNTAIN VIEW ARCO** **CA UST** **U004261711**
WSW **790 SHORELINE BLVD. NORTH** **N/A**
1/8-1/4 **MOUNTAIN VIEW, CA 94043**
0.245 mi.
1293 ft. **Site 3 of 13 in cluster U**

Relative: **Higher**

Actual: **44 ft.**

UST:

Name:	MOUNTAIN VIEW ARCO
Address:	790 SHORELINE BLVD. NORTH
City,State,Zip:	MOUNTAIN VIEW, CA 94043
Facility ID:	1390
Permitting Agency:	Santa Clara County Environmental Health
CERSID:	10355734
Latitude:	37.4059400
Longitude:	-122.078480
Owner type:	Non-Government
Facility type:	Motor Vehicle Fueling
Num of inuse ust:	Not reported
Num of closed ust:	0
Num of oos ust:	0
Epa region:	9
Tribal lands:	No
Tank owner name:	Hadad Petroleum, Inc.
Tank owner mailing address:	P.O. Box 70730
Tank owner mailing city:	Sunnyvale
Tank owner mailing zip:	94086-0730
Tank owner mailing state:	CA
Tank operator name:	Hadad Petroleum, Inc.
Tank operator mailing address:	P.O. Box 70730
Tank operator mailing city:	Sunnyvale
Tank operator mailing zip:	94086-0730
Tank operator mailing state:	CA
Tankidnumber:	1M
Tank status:	Confirmed/Updated Information
Tank configuration:	Stand Alone Tank
Tank closure date:	Not reported
Tank installation date:	7/1/1998 12:00:00 AM
Tank num of compartments:	1
Tank contents:	Regular Unleaded
Tank capacity gallons:	12000
Tank type:	Double Wall
Tank pc construction:	Fiberglass

MOUNTAIN VIEW ARCO (Continued) **U004261711**

Tank pwpiping construction:	Fiberglass
Tank piping type:	Pressure
Tank piping construction:	Double Walled
Tank sacrificial anode:	No
Tank cp impressed current:	No
Tank cp shutoff:	No
Tank alarms:	Yes
Tank ball float:	Yes
Tank spill bucket:	Yes

Name:	MOUNTAIN VIEW ARCO
Address:	790 SHORELINE BLVD. NORTH
City,State,Zip:	MOUNTAIN VIEW, CA 94043
Facility ID:	1390
Permitting Agency:	Santa Clara County Environmental Health
CERSID:	10355734
Latitude:	37.4059400
Longitude:	-122.078480
Owner type:	Non-Government
Facility type:	Motor Vehicle Fueling
Num of inuse ust:	Not reported
Num of closed ust:	0
Num of oos ust:	0
Epa region:	9
Tribal lands:	No
Tank owner name:	Hadad Petroleum, Inc.
Tank owner mailing address:	P.O. Box 70730
Tank owner mailing city:	Sunnyvale
Tank owner mailing zip:	94086-0730
Tank owner mailing state:	CA
Tank operator name:	Hadad Petroleum, Inc.
Tank operator mailing address:	P.O. Box 70730
Tank operator mailing city:	Sunnyvale
Tank operator mailing zip:	94086-0730
Tank operator mailing state:	CA
Tankidnumber:	4
Tank status:	Confirmed/Updated Information
Tank configuration:	Stand Alone Tank
Tank closure date:	Not reported
Tank installation date:	7/1/1998 12:00:00 AM
Tank num of compartments:	1
Tank contents:	Other Non-petroleum
Tank capacity gallons:	550
Tank type:	Double Wall
Tank pc construction:	Fiberglass
Tank pwpiping construction:	None
Tank piping type:	Gravity
Tank piping construction:	Other
Tank sacrificial anode:	No
Tank cp impressed current:	No
Tank cp shutoff:	No
Tank alarms:	No
Tank ball float:	No
Tank spill bucket:	Yes

Name:	MOUNTAIN VIEW ARCO
Address:	790 SHORELINE BLVD. NORTH

MOUNTAIN VIEW ARCO (Continued) **U004261711**

City,State,Zip:	MOUNTAIN VIEW, CA 94043
Facility ID:	1390
Permitting Agency:	Santa Clara County Environmental Health
CERSID:	10355734
Latitude:	37.4059400
Longitude:	-122.078480
Owner type:	Non-Government
Facility type:	Motor Vehicle Fueling
Num of inuse ust:	Not reported
Num of closed ust:	0
Num of oos ust:	0
Epa region:	9
Tribal lands:	No
Tank owner name:	Hadad Petroleum, Inc.
Tank owner mailing address:	P.O. Box 70730
Tank owner mailing city:	Sunnyvale
Tank owner mailing zip:	94086-0730
Tank owner mailing state:	CA
Tank operator name:	Hadad Petroleum, Inc.
Tank operator mailing address:	P.O. Box 70730
Tank operator mailing city:	Sunnyvale
Tank operator mailing zip:	94086-0730
Tank operator mailing state:	CA
Tankidnumber:	3
Tank status:	Confirmed/Updated Information
Tank configuration:	Stand Alone Tank
Tank closure date:	Not reported
Tank installation date:	7/1/1998 12:00:00 AM
Tank num of compartments:	1
Tank contents:	Premium Unleaded
Tank capacity gallons:	12000
Tank type:	Double Wall
Tank pc construction:	Fiberglass
Tank pwpiping construction:	Fiberglass
Tank piping type:	Pressure
Tank piping construction:	Double Walled
Tank sacrificial anode:	No
Tank cp impressed current:	No
Tank cp shutoff:	No
Tank alarms:	Yes
Tank ball float:	Yes
Tank spill bucket:	Yes

Name:	MOUNTAIN VIEW ARCO
Address:	790 SHORELINE BLVD. NORTH
City,State,Zip:	MOUNTAIN VIEW, CA 94043
Facility ID:	1390
Permitting Agency:	Santa Clara County Environmental Health
CERSID:	10355734
Latitude:	37.4059400
Longitude:	-122.078480
Owner type:	Non-Government
Facility type:	Motor Vehicle Fueling
Num of inuse ust:	Not reported
Num of closed ust:	0
Num of oos ust:	0
Epa region:	9

MOUNTAIN VIEW ARCO (Continued) **U004261711**

Tribal lands:	No
Tank owner name:	Hadad Petroleum, Inc.
Tank owner mailing address:	P.O. Box 70730
Tank owner mailing city:	Sunnyvale
Tank owner mailing zip:	94086-0730
Tank owner mailing state:	CA
Tank operator name:	Hadad Petroleum, Inc.
Tank operator mailing address:	P.O. Box 70730
Tank operator mailing city:	Sunnyvale
Tank operator mailing zip:	94086-0730
Tank operator mailing state:	CA
Tankidnumber:	2S
Tank status:	Confirmed/Updated Information
Tank configuration:	Stand Alone Tank
Tank closure date:	Not reported
Tank installation date:	7/1/1998 12:00:00 AM
Tank num of compartments:	1
Tank contents:	Diesel
Tank capacity gallons:	12000
Tank type:	Double Wall
Tank pc construction:	Fiberglass
Tank pwpiping construction:	Fiberglass
Tank piping type:	Pressure
Tank piping construction:	Double Walled
Tank sacrificial anode:	No
Tank cp impressed current:	No
Tank cp shutoff:	No
Tank alarms:	Yes
Tank ball float:	Yes
Tank spill bucket:	Yes

U175 **PENINSULA AUTO REPAIR** **CA CERS HAZ WASTE** **S101594495**
WSW **790 N SHORELINE BLVD** **CA SWEEPS UST** **N/A**
1/8-1/4 **MOUNTAIN VIEW, CA 94043** **CA FID UST**
0.245 mi. **CA CUPA Listings**
1293 ft. **Site 4 of 13 in cluster U** **CA HWTS**
CA HAZNET
Relative: **CA CERS**
Higher

Actual: **44 ft.**

CERS HAZ WASTE:

Name:	PENINSULA AUTO REPAIR
Address:	790 N SHORELINE BLVD
City,State,Zip:	MOUNTAIN VIEW, CA 94043
Site ID:	142227
CERS ID:	10600342
CERS Description:	Hazardous Waste Generator

SWEEPS UST:

Name:	ARCO
Address:	790 N SHORELINE BLVD
City:	MOUNTAIN VIEW
Status:	Active
Comp Number:	27075
Number:	9
Board Of Equalization:	44-026000
Referral Date:	05-04-92
Action Date:	05-04-92

PENINSULA AUTO REPAIR (Continued) **S101594495**

Created Date: 10-13-88
Owner Tank Id: 1
SWRCB Tank Id: 43-005-027075-000001
Tank Status: A
Capacity: 12000
Active Date: 01-16-90
Tank Use: M.V. FUEL
STG: P
Content: REG UNLEADED
Number Of Tanks: 4

Name: ARCO
Address: 790 N SHORELINE BLVD
City: MOUNTAIN VIEW
Status: Active
Comp Number: 27075
Number: 9
Board Of Equalization: 44-026000
Referral Date: 05-04-92
Action Date: 05-04-92
Created Date: 10-13-88
Owner Tank Id: 2
SWRCB Tank Id: 43-005-027075-000002
Tank Status: A
Capacity: 12000
Active Date: 01-06-94
Tank Use: M.V. FUEL
STG: P
Content: MID GRADE UN
Number Of Tanks: Not reported

Name: ARCO
Address: 790 N SHORELINE BLVD
City: MOUNTAIN VIEW
Status: Active
Comp Number: 27075
Number: 9
Board Of Equalization: 44-026000
Referral Date: 05-04-92
Action Date: 05-04-92
Created Date: 10-13-88
Owner Tank Id: 3
SWRCB Tank Id: 43-005-027075-000003
Tank Status: A
Capacity: 12000
Active Date: 01-06-94
Tank Use: M.V. FUEL
STG: P
Content: SUPER UNLEAD
Number Of Tanks: Not reported

Name: ARCO
Address: 790 N SHORELINE BLVD
City: MOUNTAIN VIEW
Status: Active
Comp Number: 27075
Number: 9

PENINSULA AUTO REPAIR (Continued) **S101594495**

Board Of Equalization: 44-026000
Referral Date: 05-04-92
Action Date: 05-04-92
Created Date: 10-13-88
Owner Tank Id: 5
SWRCB Tank Id: 43-005-027075-000005
Tank Status: A
Capacity: 550
Active Date: 01-06-94
Tank Use: OIL
STG: W
Content: WASTE OIL
Number Of Tanks: Not reported

Name: ARCO
Address: 790 N SHORELINE BLVD
City: MOUNTAIN VIEW
Status: Not reported
Comp Number: 27075
Number: Not reported
Board Of Equalization: 44-026000
Referral Date: Not reported
Action Date: Not reported
Created Date: Not reported
Owner Tank Id: Not reported
SWRCB Tank Id: 43-005-027075-000004
Tank Status: Not reported
Capacity: 6000
Active Date: Not reported
Tank Use: M.V. FUEL
STG: PRODUCT
Content: REG UNLEADED
Number Of Tanks: 2

Name: ARCO
Address: 790 N SHORELINE BLVD
City: MOUNTAIN VIEW
Status: Not reported
Comp Number: 27075
Number: Not reported
Board Of Equalization: 44-026000
Referral Date: Not reported
Action Date: Not reported
Created Date: Not reported
Owner Tank Id: Not reported
SWRCB Tank Id: 43-005-027075-000006
Tank Status: Not reported
Capacity: 12000
Active Date: Not reported
Tank Use: M.V. FUEL
STG: PRODUCT
Content: REG UNLEADED
Number Of Tanks: Not reported

CA FID UST:
Facility ID: 43001995
Regulated By: UTNKA

PENINSULA AUTO REPAIR (Continued) **S101594495**

Regulated ID:	00027075
Cortese Code:	Not reported
SIC Code:	Not reported
Facility Phone:	Not reported
Mail To:	Not reported
Mailing Address:	790 STIERLIN RD
Mailing Address 2:	Not reported
Mailing City,St,Zip:	MOUNTAIN VIEW 94040
Contact:	Not reported
Contact Phone:	Not reported
DUNs Number:	Not reported
NPDES Number:	Not reported
EPA ID:	Not reported
Comments:	Not reported
Status:	Active

CUPA SANTA CLARA:

Name:	MOUNTAIN VIEW ARCO
Address:	790 N SHORELINE BL
City,State,Zip:	MOUNTAIN VIEW, CA 94043
Region:	SANTA CLARA
Telephone:	6509693881
UDF Email:	shyamla@hadadinc.com
PE#:	2205
Program Description:	GENERATES 100 KG TO < 5 TONS/YEAR
Program Identifier:	DEH PERMIT-HAZ WASTE GENERATOR PROGRAM
Latitude:	37.389475
Longitude:	-122.081694
Record ID:	PR0384189
Facility ID:	FA0261969

Name:	PENINSULA AUTO REPAIR
Address:	790 N SHORELINE BL
City,State,Zip:	MOUNTAIN VIEW, CA 94043
Region:	SANTA CLARA
Telephone:	6509601300
UDF Email:	Not reported
PE#:	2205
Program Description:	GENERATES 100 KG TO < 5 TONS/YEAR
Program Identifier:	DEH PERMIT-HAZ WASTE GENERATOR PROGRAM
Latitude:	37.40594
Longitude:	-122.07848
Record ID:	PR0419872
Facility ID:	FA0277836

HWTS:

Name:	HADAD PETORLEUM INC DBA MOUNTAIN VIEW ARCO
Address:	790 N SHORELINE BLVD
Address 2:	Not reported
City,State,Zip:	MOUNTAIN VIEW, CA 94043
EPA ID:	CAL000387806
Inactive Date:	Not reported
Create Date:	07/29/2013
Last Act Date:	Not reported
Mailing Name:	Not reported
Mailing Address:	PO BOX 70730

PENINSULA AUTO REPAIR (Continued) **S101594495**

Mailing Address 2:	CA
Mailing City,State,Zip:	SU 940860730
Owner Name:	HADAD PETROLEUM INC
Owner Address:	PO BOX 70730
Owner Address 2:	Not reported
Owner City,State,Zip:	SUNNYVALE, CA 940860730
Owner Phone:	Not reported
Owner Fax:	Not reported
Contact Name:	ED HADAD
Contact Address:	P.O. BOX 70730
Contact Address 2:	Not reported
City,State,Zip:	SUNNYVALE, CA 940860730
Contact Phone:	Not reported
Contact Fax:	Not reported
Facility Status:	Active
Facility Type:	PERMANENT
Category:	STATE
Latitude:	37.40594
Longitude:	-122.07847

NAICS:

EPA ID:	CAL000387806
Create Date:	2013-07-29 08:59:03.527
NAICS Code:	99999
NAICS Description:	Not Otherwise Specified
Issued EPA ID Date:	2013-07-29 08:59:03.52300
Inactive Date:	Not reported
Facility Name:	HADAD PETORLEUM INC DBA MOUNTAIN VIEW ARCO
Facility Address:	790 N SHORELINE BLVD
Facility Address 2:	Not reported
Facility City:	MOUNTAIN VIEW
Facility County:	Not reported
Facility State:	CA
Facility Zip:	94043

Name:	PENINSULA AUTO REPAIR
Address:	790 N SHORELINE BLVD
Address 2:	Not reported
City,State,Zip:	MOUNTAIN VIEW, CA 94043
EPA ID:	CAL000394130
Inactive Date:	Not reported
Create Date:	02/14/2014
Last Act Date:	Not reported
Mailing Name:	Not reported
Mailing Address:	790 N SHORELINE BLVD
Mailing Address 2:	CA
Mailing City,State,Zip:	MO 94043
Owner Name:	ABDUL-RAHMAN AL-AZZAWY
Owner Address:	790 N SHORELINE BLVD
Owner Address 2:	Not reported
Owner City,State,Zip:	MOUNTAIN VIEW, CA 94043
Owner Phone:	Not reported
Owner Fax:	Not reported
Contact Name:	ABDUL-RAHMAN AL-AZZAWY
Contact Address:	790 N SHORELINE BLVD
Contact Address 2:	Not reported
City,State,Zip:	MOUNTAIN VIEW, CA 94043

PENINSULA AUTO REPAIR (Continued) **S101594495**

Contact Phone: Not reported
Contact Fax: Not reported
Facility Status: Active
Facility Type: PERMANENT
Category: STATE
Latitude: 37.405926
Longitude: -122.0785605

NAICS:
EPA ID: CAL000394130
Create Date: 2014-02-14 12:50:49.613
NAICS Code: 811111
NAICS Description: General Automotive Repair
Issued EPA ID Date: 2014-02-14 12:50:49.60300
Inactive Date: Not reported
Facility Name: PENINSULA AUTO REPAIR
Facility Address: 790 N SHORELINE BLVD
Facility Address 2: Not reported
Facility City: MOUNTAIN VIEW
Facility County: Not reported
Facility State: CA
Facility Zip: 94043

HAZNET:
Name: HADAD PETORLEUM INC DBA MOUNTAIN VIEW ARCO
Address: 790 N SHORELINE BLVD
Address 2: Not reported
City,State,Zip: MOUNTAIN VIEW, CA 94043
Contact: ED HADAD
Telephone: 4086917971
Mailing Name: Not reported
Mailing Address: PO BOX 70730

Year: 2021
Gepaid: CAL000387806
TSD EPA ID: AZR000521146
CA Waste Code: 352 - Other organic solids
Disposal Method: H141 - Storage, Bulking, And/Or Transfer Off Site--No Treatment/Reovery (H010-H129) Or (H131-H135)
Tons: 0.09

Year: 2020
Gepaid: CAL000387806
TSD EPA ID: NVD980895338
CA Waste Code: 352 - Other organic solids
Disposal Method: H141 - Storage, Bulking, And/Or Transfer Off Site--No Treatment/Reovery (H010-H129) Or (H131-H135)
Tons: 0.105

Year: 2019
Gepaid: CAL000387806
TSD EPA ID: CAD980884183
CA Waste Code: 331 - Off-specification, aged or surplus organics
Disposal Method: H141 - Storage, Bulking, And/Or Transfer Off Site--No Treatment/Reovery (H010-H129) Or (H131-H135)
Tons: 0.18150

PENINSULA AUTO REPAIR (Continued) **S101594495**

Year:	2016
Gepaid:	CAL000387806
TSD EPA ID:	CAD008302903
CA Waste Code:	741 - Liquids with halogenated organic compounds >= 1,000 Mg./L
Disposal Method:	H061 - Fuel Blending Prior To Energy Recovery At Another Site
Tons:	0.06

Year:	2016
Gepaid:	CAL000387806
TSD EPA ID:	NVD980895338
CA Waste Code:	352 - Other organic solids
Disposal Method:	H141 - Storage, Bulking, And/Or Transfer Off Site--No Treatment/Reovery (H010-H129) Or (H131-H135)
Tons:	0.0775

Year:	2015
Gepaid:	CAL000387806
TSD EPA ID:	NVD980895338
CA Waste Code:	352 - Other organic solids
Disposal Method:	H141 - Storage, Bulking, And/Or Transfer Off Site--No Treatment/Reovery (H010-H129) Or (H131-H135)
Tons:	0.055

Additional Information:

Year:	2021
EM Manifest ID:	Not reported
Shipment Date:	7/8/2020
Shipment Date:	7/8/2020
Receipt Date:	7/20/2020
Manifest Number:	021823826JJK
Generator EPA ID:	CAL000387806
Name:	MOUNTAIN VIEW ARCO
Address:	790 N. SHORELINE BLVD.
Address 2:	Not reported
City,State,Zip:	MOUNTAIN VIEW 94043
Telephone:	Not reported
Contact:	Not reported
Contact Telephone:	775-575-2760
Contact Email:	Not reported
Transporter 1 EPA ID:	MNS000110924
Transporter Name:	Not reported
Transporter 1 Emergency Number:	Not reported
Transporter 2 EPA ID:	CAL000272302
Transporter Name 2:	Not reported
Transporter 2 Emergency Number:	Not reported
TSDF EPA ID:	NVD980895338
TSDF Name:	21st Century Environmental Management of Nevada, LLC
TSDF Address 1:	2095 Newlands Drive East
TSDF Address 2:	Not reported
TSDF City,State,Zip:	Fernley 89408
TSDF Telephone:	Not reported
TSDFA EPA ID:	Not reported
Waste Code Description:	- Not reported
RCRA Code:	Not reported
Meth Code:	- Not reported
Quantity Tons:	Not reported

PENINSULA AUTO REPAIR (Continued) **S101594495**

Waste Quantity:	Not reported
Quantity Unit:	Not reported

Additional Information:

Year:	2020
EM Manifest ID:	Not reported
Shipment Date:	7/8/2020
Shipment Date:	7/8/2020
Receipt Date:	7/20/2020
Manifest Number:	021823826JJK
Generator EPA ID:	CAL000387806
Name:	MOUNTAIN VIEW ARCO
Address:	790 N. SHORELINE BLVD.
Address 2:	Not reported
City,State,Zip:	MOUNTAIN VIEW 94043
Telephone:	Not reported
Contact:	Not reported
Contact Telephone:	775-575-2760
Contact Email:	Not reported
Transporter 1 EPA ID:	MNS000110924
Transporter Name:	Not reported
Transporter 1 Emergency Number:	Not reported
Transporter 2 EPA ID:	CAL000272302
Transporter Name 2:	Not reported
Transporter 2 Emergency Number:	Not reported
TSDF EPA ID:	NVD980895338
TSDF Name:	21st Century Environmental Management of Nevada, LLC
TSDF Address 1:	2095 Newlands Drive East
TSDF Address 2:	Not reported
TSDF City,State,Zip:	Fernley 89408
TSDF Telephone:	Not reported
TSDFA EPA ID:	Not reported
Waste Code Description:	- Not reported
RCRA Code:	Not reported
Meth Code:	- Not reported
Quantity Tons:	Not reported
Waste Quantity:	Not reported
Quantity Unit:	Not reported

Additional Information:

Year:	2019
EM Manifest ID:	467953
Shipment Date:	3/13/2019
Shipment Date:	3/13/2019
Receipt Date:	4/3/2019
Manifest Number:	006149114GBF
Generator EPA ID:	CAL000387806
Name:	MOUNTAIN VIEW ARCO
Address:	790 N. SHORELINE BLVD.
Address 2:	Not reported
City,State,Zip:	MOUNTAIN VIEW 94043
Telephone:	877-577-2669
Contact:	Not reported
Contact Telephone:	916-351-0980
Contact Email:	Not reported
Transporter 1 EPA ID:	MNS000110924

PENINSULA AUTO REPAIR (Continued) **S101594495**

Transporter Name:	Not reported
Transporter 1 Emergency Number:	Not reported
Transporter 2 EPA ID:	CAR00272302
Transporter Name 2:	Not reported
Transporter 2 Emergency Number:	Not reported
TSDF EPA ID:	CAD980884183
TSDF Name:	GEM Rancho Cordova LLC
TSDF Address 1:	11855 White Rock Road
TSDF Address 2:	Not reported
TSDF City,State,Zip:	Rancho Cordova 95742
TSDF Telephone:	Not reported
TSDFA EPA ID:	Not reported
Waste Code Description:	- Not reported
RCRA Code:	Not reported
Meth Code:	- Not reported
Quantity Tons:	Not reported
Waste Quantity:	Not reported
Quantity Unit:	Not reported

Federal:

Year:	2019
EM Manifest ID:	467953
Generator EPA ID:	CAL000387806
Shipment Date:	2019-03-13
Manifest Number:	006149114GBF
Line Number:	1
Method Code:	H141
Quantity Tons:	0.18150
Quantity Waste:	55.000000
Quantity Unit:	G
Number of Containers:	1
Type of Container:	Metal drums, barrels, kegs
Quantity Type:	Gallons
Federal Code:	D001

Year:	2019
EM Manifest ID:	467953
Generator EPA ID:	CAL000387806
Shipment Date:	2019-03-13
Manifest Number:	006149114GBF
Line Number:	1
Method Code:	H141
Quantity Tons:	0.18150
Quantity Waste:	55.000000
Quantity Unit:	G
Number of Containers:	1
Type of Container:	Metal drums, barrels, kegs
Quantity Type:	Gallons
Federal Code:	D018

State:

Year:	2019
EM Manifest ID:	467953
Generator EPA ID:	CAL000387806
Shipment Date:	2019-03-13
Manifest Number:	006149114GBF
Line Number:	1

PENINSULA AUTO REPAIR (Continued) **S101594495**

Method Code:	H141
Quantity Tons:	0.18150
Quantity Waste:	55.000000
Quantity Unit:	G
Number of Containers:	1
Type of Container:	Metal drums, barrels, kegs
Quantity Type:	Gallons
State Code:	331

Additional Information:

Year:	2016
Gen EPA ID:	CAL000387806
Shipment Date:	20150120
Creation Date:	8/20/2015 22:15:27
Receipt Date:	20150202
Manifest ID:	002571900GBF
Trans EPA ID:	CAL000827878
Trans Name:	AMERICAN VALLEY WASTE OIL INC
Trans 2 EPA ID:	CAR000210617
Trans 2 Name:	21ST CENTURY ENVIRONMENTAL MNGT OF CA LP
TSDF EPA ID:	NVD980895338
Trans Name:	21ST CENTURY ENVIRONMENTAL MGMT OF NEVADA LLC
TSDF Alt EPA ID:	Not reported
TSDF Alt Name:	Not reported
Waste Code Description:	352 - Other organic solids
RCRA Code:	D018
Meth Code:	H141 - Storage, Bulking, And/Or Transfer Off Site--No Treatment/Reovery (H010-H129) Or (H131-H135)
Quantity Tons:	0.055
Waste Quantity:	110
Quantity Unit:	P
Additional Code 1:	Not reported
Additional Code 2:	Not reported
Additional Code 3:	Not reported
Additional Code 4:	Not reported
Additional Code 5:	Not reported

Additional Information:

Year:	2015
Gen EPA ID:	CAL000387806
Shipment Date:	20150120
Creation Date:	8/20/2015 22:15:27
Receipt Date:	20150202
Manifest ID:	002571900GBF
Trans EPA ID:	CAL000827878
Trans Name:	AMERICAN VALLEY WASTE OIL INC
Trans 2 EPA ID:	CAR000210617
Trans 2 Name:	21ST CENTURY ENVIRONMENTAL MNGT OF CA LP
TSDF EPA ID:	NVD980895338
Trans Name:	21ST CENTURY ENVIRONMENTAL MGMT OF NEVADA LLC
TSDF Alt EPA ID:	Not reported
TSDF Alt Name:	Not reported
Waste Code Description:	352 - Other organic solids

PENINSULA AUTO REPAIR (Continued) **S101594495**

RCRA Code: D018
Meth Code: H141 - Storage, Bulking, And/Or Transfer Off Site--No Treatment/Reovery (H010-H129) Or (H131-H135)
Quantity Tons: 0.055
Waste Quantity: 110
Quantity Unit: P
Additional Code 1: Not reported
Additional Code 2: Not reported
Additional Code 3: Not reported
Additional Code 4: Not reported
Additional Code 5: Not reported

CERS:
Name: PENINSULA AUTO REPAIR
Address: 790 N SHORELINE BLVD
City,State,Zip: MOUNTAIN VIEW, CA 94043
Site ID: 142227
CERS ID: 10600342
CERS Description: Chemical Storage Facilities

Violations:
Site ID: 142227
Site Name: Peninsula Auto Repair
Violation Date: 01-14-2016
Citation: HSC 6.95 25508(a)(1) - California Health and Safety Code, Chapter 6.95, Section(s) 25508(a)(1)
Violation Description: Failure to complete and electronically submit hazardous material inventory information for all reportable hazardous materials on site at or above reportable quantities.
Violation Notes: Returned to compliance on 03/02/2016. Update inventory as needed.
Violation Division: Mountain View Fire Department
Violation Program: HMRRP
Violation Source: CERS,

Site ID: 142227
Site Name: Peninsula Auto Repair
Violation Date: 09-15-2021
Citation: HSC 6.5 25250.22 - California Health and Safety Code, Chapter 6.5, Section(s) 25250.22
Violation Description: Failure to properly manage used oil and/or fuel filters in accordance with the requirements.
Violation Notes: Observed approximately 50 metal used oil filters (some drained and others actively draining) not placed in an appropriate closed container. Used oil filters that have been properly drained must be placed in a closed, rain proof container with all proper markings. Owner noted that he was waiting to crush filters prior to placing them in the waste drum. Fully drained used oil filters are required to be containerized and cannot be left out while the facility is waiting to crush them.
Violation Division: Santa Clara County Environmental Health
Violation Program: HW
Violation Source: CERS,

Site ID: 142227
Site Name: Peninsula Auto Repair
Violation Date: 12-08-2014
Citation: HSC 6.95 25508.1(f) - California Health and Safety Code, Chapter 6.95,

PENINSULA AUTO REPAIR (Continued) **S101594495**

	Section(s) 25508.1(f)
Violation Description:	Failure to electronically update the business plan within 30 days of a substantial change.
Violation Notes:	Returned to compliance on 01/08/2015.
Violation Division:	Mountain View Fire Department
Violation Program:	HMRRP
Violation Source:	CERS,
Site ID:	142227
Site Name:	Peninsula Auto Repair
Violation Date:	09-15-2021
Citation:	40 CFR 1 265.33 - U.S. Code of Federal Regulations, Title 40, Chapter 1, Section(s) 265.33
Violation Description:	Failure to test and maintain as necessary all facility communications or alarm systems, fire protection equipment, spill control equipment, and decontamination equipment to assure its proper operation in time of emergency.
Violation Notes:	Observed 2 expired fire extinguishers within shop.
Violation Division:	Santa Clara County Environmental Health
Violation Program:	HW
Violation Source:	CERS,
Site ID:	142227
Site Name:	Peninsula Auto Repair
Violation Date:	01-04-2017
Citation:	HSC 6.95 25508(a)(1) - California Health and Safety Code, Chapter 6.95, Section(s) 25508(a)(1)
Violation Description:	Failure to complete and electronically submit hazardous material inventory information for all reportable hazardous materials on site at or above reportable quantities.
Violation Notes:	Returned to compliance on 05/30/2017. Facility as needed
Violation Division:	Mountain View Fire Department
Violation Program:	HMRRP
Violation Source:	CERS,
Site ID:	142227
Site Name:	Peninsula Auto Repair
Violation Date:	01-13-2020
Citation:	HSC 6.95 Multiple - California Health and Safety Code, Chapter 6.95, Section(s) Multiple
Violation Description:	Business Plan Program - Release/Leaks/Spills - General
Violation Notes:	All oil containers shall be fully drained prior to disposal
Violation Division:	Mountain View Fire Department
Violation Program:	HMRRP
Violation Source:	CERS,
Site ID:	142227
Site Name:	Peninsula Auto Repair
Violation Date:	09-15-2021
Citation:	22 CCR 12 66262.34(f) - California Code of Regulations, Title 22, Chapter 12, Section(s) 66262.34(f)
Violation Description:	Failure to properly label hazardous waste accumulation containers and portable tanks with the following requirements: "Hazardous Waste", name and address of the generator, physical and chemical characteristics of the Hazardous Waste, and starting accumulation date.
Violation Notes:	Observed 1 x 55 gal drum of waste coolant, 1 x 25 gal Oil collection

PENINSULA AUTO REPAIR (Continued) **S101594495**

caddie, 1 x 500 gal used oil tank without the required markings New Labels given to owner at end of inspection to correct violations.
Violation Division: Santa Clara County Environmental Health
Violation Program: HW
Violation Source: CERS,

Evaluation:
Eval General Type: Compliance Evaluation Inspection
Eval Date: 01-14-2016
Violations Found: Yes
Eval Type: Routine done by local agency
Eval Notes: Not reported
Eval Division: Mountain View Fire Department
Eval Program: HMRRP
Eval Source: CERS,

Eval General Type: Other/Unknown
Eval Date: 03-02-2016
Violations Found: No
Eval Type: Other, not routine, done by local agency
Eval Notes: All violations corrected.
Eval Division: Mountain View Fire Department
Eval Program: HMRRP
Eval Source: CERS,

Eval General Type: Other/Unknown
Eval Date: 05-30-2017
Violations Found: No
Eval Type: Other, not routine, done by local agency
Eval Notes: All violations corrected.
Eval Division: Mountain View Fire Department
Eval Program: HMRRP
Eval Source: CERS,

Eval General Type: Compliance Evaluation Inspection
Eval Date: 09-17-2021
Violations Found: Yes
Eval Type: Routine done by local agency
Eval Notes: Peninsula Auto Repair On-site to perform a routine Hazardous Waste Generator inspection with Hazardous Materials Specialist II, Ethan McDermott. Facility offers auto repair and maintenance services. A walk-through of the facility was conducted with Owner, Abdul-Rahman Al-Azzawy. Observed the following hazardous waste streams: Waste Oil: 1 x 500 gal underground tank located below asphalt outside the main shop doors. Waste Coolant: 1 x 55 gal poly drum located in the hazardous waste storage area shed outside the main repair area. Drained Metal Used Oil Filters: 1 x 55 gal metal drum located in the hazardous waste storage area shed outside the main repair area. Per Mr. Al-Azzawy facility does not typically generate a lot of paper cartridge filters. Mr. Al-Azzawy was advised that if generated, these would have to be collected and managed as hazardous waste. Shop rags are commercially laundered by Aramark. Spill control and fire extinguishers are readily [Truncated]
Eval Division: Santa Clara County Environmental Health
Eval Program: HW
Eval Source: CERS,

PENINSULA AUTO REPAIR (Continued) **S101594495**

Eval General Type: Compliance Evaluation Inspection
Eval Date: 10-30-2014
Violations Found: No
Eval Type: Routine done by local agency
Eval Notes: Not reported
Eval Division: Mountain View Fire Department
Eval Program: HMRRP
Eval Source: CERS,

Eval General Type: Compliance Evaluation Inspection
Eval Date: 01-04-2017
Violations Found: Yes
Eval Type: Routine done by local agency
Eval Notes: Not reported
Eval Division: Mountain View Fire Department
Eval Program: HMRRP
Eval Source: CERS,

Eval General Type: Compliance Evaluation Inspection
Eval Date: 01-13-2020
Violations Found: Yes
Eval Type: Routine done by local agency
Eval Notes: Not reported
Eval Division: Mountain View Fire Department
Eval Program: HMRRP
Eval Source: CERS,

Eval General Type: Other/Unknown
Eval Date: 12-08-2014
Violations Found: Yes
Eval Type: Other, not routine, done by local agency
Eval Notes: Not reported
Eval Division: Mountain View Fire Department
Eval Program: HMRRP
Eval Source: CERS,

Eval General Type: Compliance Evaluation Inspection
Eval Date: 01-02-2024
Violations Found: No
Eval Type: Routine done by local agency
Eval Notes: No Violations.
Eval Division: Mountain View Fire Department
Eval Program: HMRRP
Eval Source: CERS,

Eval General Type: Compliance Evaluation Inspection
Eval Date: 01-12-2023
Violations Found: No
Eval Type: Routine done by local agency
Eval Notes: No Violations
Eval Division: Mountain View Fire Department
Eval Program: HMRRP
Eval Source: CERS,

Eval General Type: Other/Unknown
Eval Date: 01-13-2022
Violations Found: No

PENINSULA AUTO REPAIR (Continued) **S101594495**

Eval Type: Other, not routine, done by local agency
Eval Notes: No Violations
Eval Division: Mountain View Fire Department
Eval Program: HMRRP
Eval Source: CERS,

Eval General Type: Compliance Evaluation Inspection
Eval Date: 01-14-2021
Violations Found: No
Eval Type: Routine done by local agency
Eval Notes: No Violations
Eval Division: Mountain View Fire Department
Eval Program: HMRRP
Eval Source: CERS,

Eval General Type: Compliance Evaluation Inspection
Eval Date: 01-16-2018
Violations Found: No
Eval Type: Routine done by local agency
Eval Notes: No Inspection
Eval Division: Mountain View Fire Department
Eval Program: HMRRP
Eval Source: CERS,

Eval General Type: Compliance Evaluation Inspection
Eval Date: 08-19-2016
Violations Found: No
Eval Type: Routine done by local agency
Eval Notes: Onsite for routine inspection, noted the following: -Facility utilizes underground waste oil tank -1 x 55 gallon drum of waste coolant in secondary containment, management cleaned up moisture today in secondary area that was observed -Emergency Equipment is available in the shop -Manifests available; using RCA Environmental -Accumulation Start date was added to used oil filters drum in back of shop No violations were noted today, thank you.
Eval Division: Santa Clara County Environmental Health
Eval Program: HW
Eval Source: CERS,

Eval General Type: Other/Unknown
Eval Date: 01-08-2015
Violations Found: No
Eval Type: Other, not routine, done by local agency
Eval Notes: Not reported
Eval Division: Mountain View Fire Department
Eval Program: HMRRP
Eval Source: CERS,

Eval General Type: Compliance Evaluation Inspection
Eval Date: 09-15-2021
Violations Found: No
Eval Type: Routine done by local agency
Eval Notes: peninsula inspection + prep + write up
Eval Division: Santa Clara County Environmental Health
Eval Program: HW
Eval Source: CERS,

PENINSULA AUTO REPAIR (Continued) **S101594495**

Affiliation:

Affiliation Type Desc:	CUPA District
Entity Name:	Santa Clara County Environmental Health
Entity Title:	Not reported
Affiliation Address:	1555 Berger Drive, Suite 300
Affiliation City:	San Jose
Affiliation State:	CA
Affiliation Country:	Not reported
Affiliation Zip:	95112-2716
Affiliation Phone:	(408) 918-3400,

Affiliation Type Desc:	Environmental Contact
Entity Name:	Abdul-Rahman Al-Azzawy
Entity Title:	Not reported
Affiliation Address:	790 N. Shoreline Blvd.
Affiliation City:	Mountain View
Affiliation State:	CA
Affiliation Country:	Not reported
Affiliation Zip:	94043
Affiliation Phone:	,

Affiliation Type Desc:	Property Owner
Entity Name:	Hadad Petroleum, Inc.
Entity Title:	Not reported
Affiliation Address:	P.O. Box 70730
Affiliation City:	Sunnyvale
Affiliation State:	CA
Affiliation Country:	United States
Affiliation Zip:	94086
Affiliation Phone:	(408) 736-2500,

Affiliation Type Desc:	Facility Mailing Address
Entity Name:	Mailing Address
Entity Title:	Not reported
Affiliation Address:	790 N. Shoreline Blvd.
Affiliation City:	Mountain View
Affiliation State:	CA
Affiliation Country:	Not reported
Affiliation Zip:	94043
Affiliation Phone:	,

Affiliation Type Desc:	Legal Owner
Entity Name:	Abdul-Rahman Al-Azzawy
Entity Title:	Not reported
Affiliation Address:	790 N. Shoreline Blvd.
Affiliation City:	Mountain View
Affiliation State:	CA
Affiliation Country:	United States
Affiliation Zip:	94043
Affiliation Phone:	(408) 480-9139,

Affiliation Type Desc:	Operator
Entity Name:	Abdul-Rahman Al-Azzawy
Entity Title:	Not reported
Affiliation Address:	Not reported
Affiliation City:	Not reported
Affiliation State:	Not reported

PENINSULA AUTO REPAIR (Continued) **S101594495**

Affiliation Country:	Not reported
Affiliation Zip:	Not reported
Affiliation Phone:	(650) 960-1300,
Affiliation Type Desc:	Parent Corporation
Entity Name:	Peninsula Auto Repair
Entity Title:	Not reported
Affiliation Address:	Not reported
Affiliation City:	Not reported
Affiliation State:	Not reported
Affiliation Country:	Not reported
Affiliation Zip:	Not reported
Affiliation Phone:	,
Affiliation Type Desc:	Identification Signer
Entity Name:	Abdul-Rahman Al-Azzawy
Entity Title:	Owner
Affiliation Address:	Not reported
Affiliation City:	Not reported
Affiliation State:	Not reported
Affiliation Country:	Not reported
Affiliation Zip:	Not reported
Affiliation Phone:	,

U176 **ARCO SMOG PROS STORE #06050** **CA UST** **U003779224**
WSW **790 N SHORELINE BLVD** **N/A**
1/8-1/4 **MOUNTAIN VIEW, CA 94043**
0.245 mi.
1293 ft. **Site 5 of 13 in cluster U**

Relative: UST:
Higher

Actual:
44 ft.

Name:	ARCO SMOG PROS STORE #06050
Address:	790 N SHORELINE BLVD
City,State,Zip:	MOUNTAIN VIEW, CA 94043
Facility ID:	1638
Permitting Agency:	MOUNTAIN VIEW, CITY OF
CERSID:	Not reported
Latitude:	37.407488
Longitude:	-122.0769275
Owner type:	Not reported
Facility type:	Not reported
Num of inuse ust:	Not reported
Num of closed ust:	Not reported
Num of oos ust:	Not reported
Epa region:	Not reported
Tribal lands:	Not reported
Tank owner name:	Not reported
Tank owner mailing address:	Not reported
Tank owner mailing city:	Not reported
Tank owner mailing zip:	Not reported
Tank owner mailing state:	Not reported
Tank operator name:	Not reported
Tank operator mailing address:	Not reported
Tank operator mailing city:	Not reported
Tank operator mailing zip:	Not reported
Tank operator mailing state:	Not reported
Tankidnumber:	Not reported

ARCO SMOG PROS STORE #06050 (Continued) **U003779224**

Tank status:	Not reported
Tank configuration:	Not reported
Tank closure date:	Not reported
Tank installation date:	Not reported
Tank num of compartments:	Not reported
Tank contents:	Not reported
Tank capacity gallons:	Not reported
Tank type:	Not reported
Tank pc construction:	Not reported
Tank pwpiping construction:	Not reported
Tank piping type:	Not reported
Tank piping construction:	Not reported
Tank sacrificial anode:	Not reported
Tank cp impressed current:	Not reported
Tank cp shutoff:	Not reported
Tank alarms:	Not reported
Tank ball float:	Not reported
Tank spill bucket:	Not reported

U177 **ARCO #6050** **CA LUST** **S102424302**
WSW **790 SHORELINE BLVD** **CA HIST LUST** **N/A**
1/8-1/4 **MOUNTAIN VIEW, CA 94043** **CA Cortese**
0.245 mi. **CA HIST CORTESE**
1293 ft. **Site 6 of 13 in cluster U**

Relative:
Higher

Actual:
44 ft.

LUST REG 2:

Region:	2
Facility Id:	Not reported
Facility Status:	Case Closed
Case Number:	06S2W16R01f
How Discovered:	Not reported
Leak Cause:	Not reported
Leak Source:	Not reported
Date Leak Confirmed:	Not reported
Oversight Program:	LUST
Prelim. Site Assesment Wokplan Submitted:	Not reported
Preliminary Site Assesment Began:	9/2/1987
Pollution Characterization Began:	6/14/1988
Pollution Remediation Plan Submitted:	Not reported
Date Remediation Action Underway:	Not reported
Date Post Remedial Action Monitoring Began:	Not reported

HIST LUST SC:

Name:	ARCO #6050
Address:	790 Shoreline Blvd
City:	Mountain View
Region:	SANTA CLARA
Region Code:	2
SCVWD ID:	06S2W16R01
Oversite Agency:	SCVWD
Date Listed:	1987-01-01 00:00:00
Closed Date:	2004-07-26 00:00:00

CORTESE:

Name:	ARCO #6050
Address:	790 SHORELINE BLVD
City,State,Zip:	MOUNTAIN VIEW, CA 94043

ARCO #6050 (Continued) **S102424302**

Region:	CORTESE
Envirostor Id:	Not reported
Global ID:	T0608500185
Site/Facility Type:	LUST CLEANUP SITE
Cleanup Status:	COMPLETED - CASE CLOSED
Status Date:	Not reported
Site Code:	Not reported
Latitude:	Not reported
Longitude:	Not reported
Owner:	Not reported
Enf Type:	Not reported
Swat R:	Not reported
Flag:	active
Order No:	Not reported
Waste Discharge System No:	Not reported
Effective Date:	Not reported
Region 2:	Not reported
WID Id:	Not reported
Solid Waste Id No:	Not reported
Waste Management Uit Name:	Not reported
File Name:	Active Open

HIST CORTESE:

edr_fname:	ARCO
edr_fadd1:	790 SHORELINE
City,State,Zip:	MOUNTAIN VIEW, CA 94558
Region:	CORTESE
Facility County Code:	43
Reg By:	LTNKA
Reg Id:	43-0117

U178 **AUTOMOTIVE SERVICE CENTER** **RCRA-SQG** **1000335067**
WSW **790 N SHORELINE RD** **FINDS** **CAD982487811**
1/8-1/4 **MOUNTAIN VIEW, CA 94043** **ECHO**
0.245 mi. **CA HWTS**
1293 ft. **Site 7 of 13 in cluster U** **CA HAZNET**

Relative:
Higher

Actual:
44 ft.

RCRA Listings:

Date Form Received by Agency:	19900411
Handler Name:	Automotive Service Center
Handler Address:	N Shoreline Rd
Handler City,State,Zip:	MOUNTAIN VIEW, CA 94043
EPA ID:	CAD982487811
Contact Name:	ENVIRONMENTAL MANAGER
Contact Address:	790 N SHORELINE RD
Contact City,State,Zip:	MOUNTAIN VIEW, CA 94043
Contact Telephone:	415-969-1075
Contact Fax:	Not reported
Contact Email:	Not reported
Contact Title:	Not reported
EPA Region:	09
Land Type:	Not reported
Federal Waste Generator Description:	Small Quantity Generator
Non-Notifier:	Not reported
Biennial Report Cycle:	Not reported
Accessibility:	Not reported
Active Site Indicator:	Handler Activities

AUTOMOTIVE SERVICE CENTER (Continued) **1000335067**

State District Owner:		Ca
State District:		2
Mailing Address:		N SHORELINE RD
Mailing City,State,Zip:		MOUNTAIN VIEW, CA 94043
Owner Name:	Bonar David Martin	
Owner Type:		Private
Operator Name:	Not Required	
Operator Type:		Private
Short-Term Generator Activity:		No
Importer Activity:		No
Mixed Waste Generator:		No
Transporter Activity:		No
Transfer Facility Activity:		No
Recycler Activity with Storage:		No
Small Quantity On-Site Burner Exemption:		No
Smelting Melting and Refining Furnace Exemption:		No
Underground Injection Control:		No
Off-Site Waste Receipt:		No
Universal Waste Indicator:		No
Universal Waste Destination Facility:		No
Federal Universal Waste:		No
Active Site State-Reg Handler:		---
Federal Facility Indicator:		Not reported
Hazardous Secondary Material Indicator:		N
Sub-Part K Indicator:		Not reported
2018 GPRA Permit Baseline:		Not on the Baseline
2018 GPRA Renewals Baseline:		Not on the Baseline
202 GPRA Corrective Action Baseline:		No
Subject to Corrective Action Universe:		No
Non-TSDFs Where RCRA CA has Been Imposed Universe:		No
Corrective Action Priority Ranking:		No NCAPS ranking
Environmental Control Indicator:		No
Institutional Control Indicator:		No
Human Exposure Controls Indicator:		N/A
Groundwater Controls Indicator:		N/A
Significant Non-Complier Universe:		No
Unaddressed Significant Non-Complier Universe:		No
Addressed Significant Non-Complier Universe:		No
Significant Non-Complier With a Compliance Schedule Universe:		No
Financial Assurance Required:		Not reported
Handler Date of Last Change:		20000915
Recognized Trader-Importer:		No
Recognized Trader-Exporter:		No
Importer of Spent Lead Acid Batteries:		No
Exporter of Spent Lead Acid Batteries:		No
Recycler Activity Without Storage:		No
Manifest Broker:		No
Sub-Part P Indicator:		No

Handler - Owner Operator:

Owner/Operator Indicator:	Owner
Owner/Operator Name: BONAR DAVID MARTIN	
Legal Status:	Private
Date Became Current:	Not reported
Date Ended Current:	Not reported
Owner/Operator Address:	NOT REQUIRED

AUTOMOTIVE SERVICE CENTER (Continued) **1000335067**

Owner/Operator City,State,Zip: NOT REQUIRED, ME 99999
Owner/Operator Telephone: 415-555-1212
Owner/Operator Telephone Ext: Not reported
Owner/Operator Fax: Not reported
Owner/Operator Email: Not reported

Owner/Operator Indicator: Operator
Owner/Operator Name: NOT REQUIRED
Legal Status: Private
Date Became Current: Not reported
Date Ended Current: Not reported
Owner/Operator Address: NOT REQUIRED
Owner/Operator City,State,Zip: NOT REQUIRED, ME 99999
Owner/Operator Telephone: 415-555-1212
Owner/Operator Telephone Ext: Not reported
Owner/Operator Fax: Not reported
Owner/Operator Email: Not reported

Historic Generators:
Receive Date: 19900411
Handler Name: AUTOMOTIVE SERVICE CENTER
Federal Waste Generator Description: Small Quantity Generator
State District Owner: Ca
Large Quantity Handler of Universal Waste: No
Recognized Trader Importer: No
Recognized Trader Exporter: No
Spent Lead Acid Battery Importer: No
Spent Lead Acid Battery Exporter: No
Current Record: Yes
Non Storage Recycler Activity: Not reported
Electronic Manifest Broker: Not reported

List of NAICS Codes and Descriptions:
NAICS Codes: No NAICS Codes Found

Facility Has Received Notices of Violations:
Violations: No Violations Found

Evaluation Action Summary:
Evaluations: No Evaluations Found

FINDS:
Registry ID: 110002828389

Click Here for FRS Facility Detail Report:

Environmental Interest/Information System:
The Resource Conservation and Recovery Act Information System (RCRAInfo) is EPA's comprehensive information system in support of the Resource Conservation and Recovery Act (RCRA) of 1976 and the Hazardous and Solid Waste Amendments (HSWA) of 1984. It tracks many types of information about generators, transporters, treaters, storers, and disposers of hazardous waste.
California's Hazardous Waste Tracking System Data Mart (HWTS-DATAMART)

AUTOMOTIVE SERVICE CENTER (Continued) **1000335067**

provides information on hazardous waste shipments for generators, transporters, and treatment, storage, and disposal facilities.

Click this hyperlink while viewing on your computer to access additional FINDS: detail in the EDR Site Report.

ECHO:

Envid:	1000335067
Registry ID:	110002828389
DFR URL:	
Name:	AUTOMOTIVE SERVICE CENTER
Address:	790 N Shoreline Rd
City,State,Zip:	MOUNTAIN VIEW, CA 94043

HWTS:

Name:	AUTOMOTIVE SERVICE CENTER
Address:	790 N SHORELINE RD
Address 2:	Not reported
City,State,Zip:	MOUNTAIN VIEW, CA 94043
EPA ID:	CAD982487811
Inactive Date:	06/30/2008
Create Date:	06/29/1990
Last Act Date:	Not reported
Mailing Name:	Not reported
Mailing Address:	790 N SHORELINE BLVD
Mailing Address 2:	CA
Mailing City,State,Zip:	MO 940433209
Owner Name:	AUTOMOTIVE POWER AND ENERGY
Owner Address:	790 NORTH SHORELINE
Owner Address 2:	Not reported
Owner City,State,Zip:	MOUNTAIN VIEW, CA 940430000
Owner Phone:	Not reported
Owner Fax:	Not reported
Contact Name:	BARBARA BONAR
Contact Address:	790 N SHORELINE BLVD
Contact Address 2:	Not reported
City,State,Zip:	MOUNTAIN VIEW, CA 940433209
Contact Phone:	Not reported
Contact Fax:	Not reported
Facility Status:	Inactive
Facility Type:	PERMANENT
Category:	FEDERAL
Latitude:	37.405832
Longitude:	-122.078058

NAICS:

EPA ID:	CAD982487811
Create Date:	2002-03-14 16:36:27.000
NAICS Code:	44719
NAICS Description:	Other Gasoline Stations
Issued EPA ID Date:	1990-06-29 00:00:00
Inactive Date:	2008-06-30 00:00:00
Facility Name:	AUTOMOTIVE SERVICE CENTER
Facility Address:	790 N SHORELINE RD
Facility Address 2:	Not reported
Facility City:	MOUNTAIN VIEW
Facility County:	Not reported

AUTOMOTIVE SERVICE CENTER (Continued) **1000335067**

Facility State: CA
Facility Zip: 940430000

HAZNET:
Name: AUTOMOTIVE SERVICE CENTER
Address: 790 N SHORELINE RD
Address 2: Not reported
City,State,Zip: MOUNTAIN VIEW, CA 940430000
Contact: BARBARA BONAR
Telephone: 4159691075
Mailing Name: Not reported
Mailing Address: 790 N SHORELINE BLVD

Year: 2008
Gepaid: CAD982487811
TSD EPA ID: NVD982358483
CA Waste Code: 221 - Waste oil and mixed oil
Disposal Method: H061 - Fuel Blending Prior To Energy Recovery At Another Site
Tons: 0.95

Year: 2006
Gepaid: CAD982487811
TSD EPA ID: CAD980884183
CA Waste Code: 331 - Off-specification, aged or surplus organics
Disposal Method: H01 - Transfer Station
Tons: 0.1745

Year: 2003
Gepaid: CAD982487811
TSD EPA ID: CAD053044053
CA Waste Code: 213 - Hydrocarbon solvents (benzene, hexane, Stoddard, Etc.)
Disposal Method: H01 - Transfer Station
Tons: 0.1251

Year: 1999
Gepaid: CAD982487811
TSD EPA ID: CAD099452708
CA Waste Code: 134 - Aqueous solution with total organic residues less than 10 percent
Disposal Method: R01 - Recycler
Tons: 0.147

Year: 1996
Gepaid: CAD982487811
TSD EPA ID: CAD009452657
CA Waste Code: 343 - Unspecified organic liquid mixture
Disposal Method: R01 - Recycler
Tons: 0.714

Year: 1995
Gepaid: CAD982487811
TSD EPA ID: CAD009452657
CA Waste Code: 343 - Unspecified organic liquid mixture
Disposal Method: R01 - Recycler
Tons: 0.34

AUTOMOTIVE SERVICE CENTER (Continued) **1000335067**

Year:	1994
Gepaid:	CAD982487811
TSD EPA ID:	CAD009452657
CA Waste Code:	134 - Aqueous solution with total organic residues less than 10 percent
Disposal Method:	R01 - Recycler
Tons:	1.449

Additional Information:

Year:	2008
Gen EPA ID:	CAD982487811
Shipment Date:	20080908
Creation Date:	10/30/2008 18:30:18
Receipt Date:	20080912
Manifest ID:	004454999JJK
Trans EPA ID:	CAL000317320
Trans Name:	UNI WASTE
Trans 2 EPA ID:	Not reported
Trans 2 Name:	Not reported
TSDF EPA ID:	NVD982358483
Trans Name:	CLEARWATER ENVIRONMENTAL
TSDF Alt EPA ID:	Not reported
TSDF Alt Name:	Not reported
Waste Code Description:	221 - Waste oil and mixed oil
RCRA Code:	Not reported
Meth Code:	H061 - Fuel Blending Prior To Energy Recovery At Another Site
Quantity Tons:	0.95
Waste Quantity:	250
Quantity Unit:	G
Additional Code 1:	Not reported
Additional Code 2:	Not reported
Additional Code 3:	Not reported
Additional Code 4:	Not reported
Additional Code 5:	Not reported

Additional Information:

Year:	2006
Gen EPA ID:	CAD982487811
Shipment Date:	20060323
Creation Date:	7/27/2006 18:33:32
Receipt Date:	20060324
Manifest ID:	25107296
Trans EPA ID:	CA0000646497
Trans Name:	SHOP HAZARDS SOLUTIONS
Trans 2 EPA ID:	Not reported
Trans 2 Name:	Not reported
TSDF EPA ID:	CAD980884183
Trans Name:	GEM RANCHO CORDOVA LLC
TSDF Alt EPA ID:	CAD980884183
TSDF Alt Name:	Not reported
Waste Code Description:	331 - Off-specification, aged, or surplus organics
RCRA Code:	Not reported
Meth Code:	H01 - Transfer Station

AUTOMOTIVE SERVICE CENTER (Continued) **1000335067**

Quantity Tons:	0.125
Waste Quantity:	250
Quantity Unit:	P
Additional Code 1:	Not reported
Additional Code 2:	Not reported
Additional Code 3:	Not reported
Additional Code 4:	Not reported
Additional Code 5:	Not reported
Shipment Date:	20060323
Creation Date:	7/27/2006 18:33:32
Receipt Date:	20060324
Manifest ID:	25107296
Trans EPA ID:	CA0000646497
Trans Name:	SHOP HAZARDS SOLUTIONS
Trans 2 EPA ID:	Not reported
Trans 2 Name:	Not reported
TSDF EPA ID:	CAD980884183
Trans Name:	GEM RANCHO CORDOVA LLC
TSDF Alt EPA ID:	CAD980884183
TSDF Alt Name:	Not reported
Waste Code Description:	331 - Off-specification, aged, or surplus organics
RCRA Code:	D001
Meth Code:	H01 - Transfer Station
Quantity Tons:	0.0495
Waste Quantity:	15
Quantity Unit:	G
Additional Code 1:	Not reported
Additional Code 2:	Not reported
Additional Code 3:	Not reported
Additional Code 4:	Not reported
Additional Code 5:	Not reported

Additional Information:

Year:	2003
Gen EPA ID:	CAD982487811
Shipment Date:	20030530
Creation Date:	7/23/2004 9:17:57
Receipt Date:	20030602
Manifest ID:	22320913
Trans EPA ID:	TXR000050930
Trans Name:	Not reported
Trans 2 EPA ID:	Not reported
Trans 2 Name:	Not reported
TSDF EPA ID:	CAD053044053
Trans Name:	Not reported
TSDF Alt EPA ID:	CAD053044053
TSDF Alt Name:	Not reported
Waste Code Description:	213 - Hydrocarbon solvents (benzene, hexane, Stoddard, etc.
RCRA Code:	D039
Meth Code:	H01 - Transfer Station
Quantity Tons:	0.0834
Waste Quantity:	20
Quantity Unit:	G
Additional Code 1:	Not reported
Additional Code 2:	Not reported

AUTOMOTIVE SERVICE CENTER (Continued) **1000335067**

Additional Code 3:	Not reported
Additional Code 4:	Not reported
Additional Code 5:	Not reported
Shipment Date:	20030318
Creation Date:	7/23/2004 9:17:57
Receipt Date:	20030624
Manifest ID:	22345948
Trans EPA ID:	TXR000050930
Trans Name:	Not reported
Trans 2 EPA ID:	Not reported
Trans 2 Name:	Not reported
TSDF EPA ID:	CAD053044053
Trans Name:	Not reported
TSDF Alt EPA ID:	CAD053044053
TSDF Alt Name:	Not reported
Waste Code Description:	213 - Hydrocarbon solvents (benzene, hexane, Stoddard, etc.
RCRA Code:	D039
Meth Code:	H01 - Transfer Station
Quantity Tons:	0.0417
Waste Quantity:	10
Quantity Unit:	G
Additional Code 1:	Not reported
Additional Code 2:	Not reported
Additional Code 3:	Not reported
Additional Code 4:	Not reported
Additional Code 5:	Not reported

Additional Information:

Year:	1999
Gen EPA ID:	CAD982487811
Shipment Date:	19991011
Creation Date:	12/17/1999 0:00:00
Receipt Date:	19991019
Manifest ID:	99445285
Trans EPA ID:	CAD982417255
Trans Name:	Not reported
Trans 2 EPA ID:	Not reported
Trans 2 Name:	Not reported
TSDF EPA ID:	CAD099452708
Trans Name:	Not reported
TSDF Alt EPA ID:	Not reported
TSDF Alt Name:	Not reported
Waste Code Description:	134 - Aqueous solution with <10% total organic residues
RCRA Code:	Not reported
Meth Code:	R01 - Recycler
Quantity Tons:	0.147
Waste Quantity:	35
Quantity Unit:	G
Additional Code 1:	Not reported
Additional Code 2:	Not reported
Additional Code 3:	Not reported
Additional Code 4:	Not reported
Additional Code 5:	Not reported

AUTOMOTIVE SERVICE CENTER (Continued) **1000335067**

Additional Information:

Year:	1996
Gen EPA ID:	CAD982487811
Shipment Date:	19961203
Creation Date:	5/20/1997 0:00:00
Receipt Date:	19961210
Manifest ID:	96417692
Trans EPA ID:	CAD982417255
Trans Name:	Not reported
Trans 2 EPA ID:	Not reported
Trans 2 Name:	Not reported
TSDF EPA ID:	CAD009452657
Trans Name:	Not reported
TSDF Alt EPA ID:	Not reported
TSDF Alt Name:	Not reported
Waste Code Description:	343 - Unspecified organic liquid mixture
RCRA Code:	Not reported
Meth Code:	R01 - Recycler
Quantity Tons:	0.306
Waste Quantity:	90
Quantity Unit:	G
Additional Code 1:	Not reported
Additional Code 2:	Not reported
Additional Code 3:	Not reported
Additional Code 4:	Not reported
Additional Code 5:	Not reported
Shipment Date:	19960306
Creation Date:	10/16/1996 0:00:00
Receipt Date:	19960307
Manifest ID:	95802614
Trans EPA ID:	CAD982417255
Trans Name:	Not reported
Trans 2 EPA ID:	Not reported
Trans 2 Name:	Not reported
TSDF EPA ID:	CAD009452657
Trans Name:	Not reported
TSDF Alt EPA ID:	Not reported
TSDF Alt Name:	Not reported
Waste Code Description:	343 - Unspecified organic liquid mixture
RCRA Code:	Not reported
Meth Code:	R01 - Recycler
Quantity Tons:	0.408
Waste Quantity:	120
Quantity Unit:	G
Additional Code 1:	Not reported
Additional Code 2:	Not reported
Additional Code 3:	Not reported
Additional Code 4:	Not reported
Additional Code 5:	Not reported

Additional Information:

Year:	1995
Gen EPA ID:	CAD982487811

AUTOMOTIVE SERVICE CENTER (Continued) **1000335067**

Shipment Date:	19951027
Creation Date:	7/26/1996 0:00:00
Receipt Date:	19951102
Manifest ID:	95151818
Trans EPA ID:	CAD982417255
Trans Name:	Not reported
Trans 2 EPA ID:	Not reported
Trans 2 Name:	Not reported
TSDF EPA ID:	CAD009452657
Trans Name:	Not reported
TSDF Alt EPA ID:	Not reported
TSDF Alt Name:	Not reported
Waste Code Description:	343 - Unspecified organic liquid mixture
RCRA Code:	Not reported
Meth Code:	R01 - Recycler
Quantity Tons:	0.34
Waste Quantity:	100
Quantity Unit:	G
Additional Code 1:	Not reported
Additional Code 2:	Not reported
Additional Code 3:	Not reported
Additional Code 4:	Not reported
Additional Code 5:	Not reported

Additional Information:

Year:	1994
Gen EPA ID:	CAD982487811

Shipment Date:	19941229
Creation Date:	10/19/1995 0:00:00
Receipt Date:	19950105
Manifest ID:	93553872
Trans EPA ID:	CAD982417255
Trans Name:	Not reported
Trans 2 EPA ID:	Not reported
Trans 2 Name:	Not reported
TSDF EPA ID:	CAD009452657
Trans Name:	Not reported
TSDF Alt EPA ID:	Not reported
TSDF Alt Name:	Not reported
Waste Code Description:	134 - Aqueous solution with <10% total organic residues
RCRA Code:	Not reported
Meth Code:	R01 - Recycler
Quantity Tons:	0.231
Waste Quantity:	55
Quantity Unit:	G
Additional Code 1:	Not reported
Additional Code 2:	Not reported
Additional Code 3:	Not reported
Additional Code 4:	Not reported
Additional Code 5:	Not reported

Shipment Date:	19940928
Creation Date:	3/26/1996 0:00:00
Receipt Date:	19941005
Manifest ID:	92867584
Trans EPA ID:	CAD982417255

AUTOMOTIVE SERVICE CENTER (Continued) **1000335067**

Trans Name:	Not reported
Trans 2 EPA ID:	Not reported
Trans 2 Name:	Not reported
TSDF EPA ID:	CAD009452657
Trans Name:	Not reported
TSDF Alt EPA ID:	Not reported
TSDF Alt Name:	Not reported
Waste Code Description:	134 - Aqueous solution with <10% total organic residues
RCRA Code:	Not reported
Meth Code:	R01 - Recycler
Quantity Tons:	0.3696
Waste Quantity:	88
Quantity Unit:	G
Additional Code 1:	Not reported
Additional Code 2:	Not reported
Additional Code 3:	Not reported
Additional Code 4:	Not reported
Additional Code 5:	Not reported

Shipment Date:	19940516
Creation Date:	3/25/1996 0:00:00
Receipt Date:	19940518
Manifest ID:	93393632
Trans EPA ID:	CAD982417255
Trans Name:	Not reported
Trans 2 EPA ID:	Not reported
Trans 2 Name:	Not reported
TSDF EPA ID:	CAD009452657
Trans Name:	Not reported
TSDF Alt EPA ID:	CAD009452657
TSDF Alt Name:	Not reported
Waste Code Description:	134 - Aqueous solution with <10% total organic residues
RCRA Code:	Not reported
Meth Code:	R01 - Recycler
Quantity Tons:	0.462
Waste Quantity:	110
Quantity Unit:	G
Additional Code 1:	Not reported
Additional Code 2:	Not reported
Additional Code 3:	Not reported
Additional Code 4:	Not reported
Additional Code 5:	Not reported

Shipment Date:	19940204
Creation Date:	9/15/1995 0:00:00
Receipt Date:	19940209
Manifest ID:	93393664
Trans EPA ID:	CAD982417255
Trans Name:	Not reported
Trans 2 EPA ID:	Not reported
Trans 2 Name:	Not reported
TSDF EPA ID:	CAD009452657
Trans Name:	Not reported
TSDF Alt EPA ID:	CAD009452657
TSDF Alt Name:	Not reported
Waste Code Description:	134 - Aqueous solution with <10% total organic residues
RCRA Code:	Not reported

AUTOMOTIVE SERVICE CENTER (Continued) **1000335067**

Meth Code:	R01 - Recycler
Quantity Tons:	0.3864
Waste Quantity:	92
Quantity Unit:	G
Additional Code 1:	Not reported
Additional Code 2:	Not reported
Additional Code 3:	Not reported
Additional Code 4:	Not reported
Additional Code 5:	Not reported

U179 **MOUNTAIN VIEW ARCO** **UST FINDER** **1028188894**
WSW **790 SHORELINE BLVD. NORTH** **N/A**
1/8-1/4 **MOUNTAIN VIEW, CA 94043**
0.245 mi.
1293 ft. **Site 8 of 13 in cluster U**

Relative:
Higher

Actual:
44 ft.

UST FINDER:

Object ID:	733125
Facility ID:	CA10355734
Name:	MOUNTAIN VIEW ARCO
Address:	790 SHORELINE BLVD. NORTH
City,State,Zip:	MOUNTAIN VIEW, CA 94043
Address Match Type:	PointAddress
Open USTs:	4
Closed USTs:	Not reported
TOS USTs:	Not reported
Population 1500ft:	1865
Private Wells 1500ft:	15
Within 100yr Floodplain:	No
Land Use:	Developed, Medium Intensity
Within SPA:	Not reported
SPA PWS Facility ID:	Not reported
SPA Water Type:	Not reported
SPA Facility Type:	Not reported
SPA HUC12:	Not reported
Within WHPA:	Yes
WHPA PWS Facility ID:	CA4310001_22327
WHPA Water Type:	GW - Ground water
WHPA Facility Type:	WL - Well
WHPA HUC12:	180500030406
Facility Status:	Open UST(s)
Date of Last Inspection:	Not reported
EPA Region:	9
Tribe:	Not reported
Coordinate Source:	Geocode
X Coord:	-122.078558962
Y Coord:	37.4059239950001
Latitude:	37.4059239949127
Longitude:	-122.078558961897

UST FINDER:

Object ID:	2263980
Facility ID:	CA10355734
Tank ID:	CA10355734-001_A Stand-alone Tank_1
Tank Status:	Open
Installation Date:	1998/07/01 15:59:59+00
Removal Date:	Not reported
Tank Capacity:	12000

MOUNTAIN VIEW ARCO (Continued) **1028188894**

Substances:	Regular Unleaded
Tank Wall Type:	Double Wall
Object ID:	2263981
Facility ID:	CA10355734
Tank ID:	CA10355734-002_A Stand-alone Tank_1
Tank Status:	Open
Installation Date:	1998/07/01 15:59:59+00
Removal Date:	Not reported
Tank Capacity:	12000
Substances:	Regular Unleaded
Tank Wall Type:	Double Wall
Object ID:	2263982
Facility ID:	CA10355734
Tank ID:	CA10355734-003_A Stand-alone Tank_1
Tank Status:	Open
Installation Date:	1998/07/01 15:59:59+00
Removal Date:	Not reported
Tank Capacity:	12000
Substances:	Premium Unleaded
Tank Wall Type:	Double Wall
Object ID:	2263983
Facility ID:	CA10355734
Tank ID:	CA10355734-004_A Stand-alone Tank_1
Tank Status:	Open
Installation Date:	1998/07/01 15:59:59+00
Removal Date:	Not reported
Tank Capacity:	550
Substances:	Other Non-petroleum
Tank Wall Type:	Double Wall

U180 **PENINSULA AUTO REPAIR** **RCRA NonGen / NLR** **1025868983**
WSW **790 N SHORELINE BLVD** **CAL000394130**
1/8-1/4 **MOUNTAIN VIEW, CA 94043**
0.245 mi.
1293 ft. **Site 9 of 13 in cluster U**

Relative: **Higher**

Actual: **44 ft.**

RCRA Listings:

Date Form Received by Agency:	20140214
Handler Name:	Peninsula Auto Repair
Handler Address:	790 N Shoreline Blvd
Handler City,State,Zip:	MOUNTAIN VIEW, CA 94043
EPA ID:	CAL000394130
Contact Name:	ABDUL-RAHMAN AL-AZZAWY
Contact Address:	790 N SHORELINE BLVD
Contact City,State,Zip:	MOUNTAIN VIEW, CA 94043
Contact Telephone:	650-960-1300
Contact Fax:	650-960-1301
Contact Email:	PENINSULAAUTOREPAIR@GMAIL.COM
Contact Title:	Not reported
EPA Region:	09
Land Type:	Not reported
Federal Waste Generator Description:	Not a generator, verified
Non-Notifier:	Not reported
Biennial Report Cycle:	Not reported

PENINSULA AUTO REPAIR (Continued) **1025868983**

Accessibility:		Not reported
Active Site Indicator:		Handler Activities
State District Owner:		Not reported
State District:		Not reported
Mailing Address:		790 N SHORELINE BLVD
Mailing City,State,Zip:		MOUNTAIN VIEW, CA 94043
Owner Name:	Abdul-Rahman Al-Azzawy	
Owner Type:		Other
Operator Name:	Abdul-Rahman Al-Azzawy	
Operator Type:		Other
Short-Term Generator Activity:		No
Importer Activity:		No
Mixed Waste Generator:		No
Transporter Activity:		No
Transfer Facility Activity:		No
Recycler Activity with Storage:		Yes
Small Quantity On-Site Burner Exemption:		No
Smelting Melting and Refining Furnace Exemption:		No
Underground Injection Control:		No
Off-Site Waste Receipt:		No
Universal Waste Indicator:		Yes
Universal Waste Destination Facility:		Yes
Federal Universal Waste:		No
Active Site State-Reg Handler:		---
Federal Facility Indicator:		Not reported
Hazardous Secondary Material Indicator:		N
Sub-Part K Indicator:		Not reported
2018 GPRA Permit Baseline:		Not on the Baseline
2018 GPRA Renewals Baseline:		Not on the Baseline
202 GPRA Corrective Action Baseline:		No
Subject to Corrective Action Universe:		No
Non-TSDFs Where RCRA CA has Been Imposed Universe:		No
Corrective Action Priority Ranking:		No NCAPS ranking
Environmental Control Indicator:		No
Institutional Control Indicator:		No
Human Exposure Controls Indicator:		N/A
Groundwater Controls Indicator:		N/A
Significant Non-Complier Universe:		No
Unaddressed Significant Non-Complier Universe:		No
Addressed Significant Non-Complier Universe:		No
Significant Non-Complier With a Compliance Schedule Universe:		No
Financial Assurance Required:		Not reported
Handler Date of Last Change:		20190628
Recognized Trader-Importer:		No
Recognized Trader-Exporter:		No
Importer of Spent Lead Acid Batteries:		No
Exporter of Spent Lead Acid Batteries:		No
Recycler Activity Without Storage:		No
Manifest Broker:		No
Sub-Part P Indicator:		No

Handler - Owner Operator:

Owner/Operator Indicator:	Owner
Owner/Operator Name:	ABDUL-RAHMAN AL-AZZAWY
Legal Status:	Other
Date Became Current:	Not reported

PENINSULA AUTO REPAIR (Continued) **1025868983**

Date Ended Current:	Not reported
Owner/Operator Address:	790 N SHORELINE BLVD
Owner/Operator City,State,Zip:	MOUNTAIN VIEW, CA 94043
Owner/Operator Telephone:	650-960-1300
Owner/Operator Telephone Ext:	Not reported
Owner/Operator Fax:	Not reported
Owner/Operator Email:	Not reported
Owner/Operator Indicator:	Operator
Owner/Operator Name: ABDUL-RAHMAN AL-AZZAWY	
Legal Status:	Other
Date Became Current:	Not reported
Date Ended Current:	Not reported
Owner/Operator Address:	790 N SHORELINE BLVD
Owner/Operator City,State,Zip:	MOUNTAIN VIEW, CA 94043
Owner/Operator Telephone:	650-960-1300
Owner/Operator Telephone Ext:	Not reported
Owner/Operator Fax:	Not reported
Owner/Operator Email:	Not reported

Historic Generators:

Receive Date:	20140214
Handler Name: PENINSULA AUTO REPAIR	
Federal Waste Generator Description:	Not a generator, verified
State District Owner:	Not reported
Large Quantity Handler of Universal Waste:	No
Recognized Trader Importer:	Not reported
Recognized Trader Exporter:	Not reported
Spent Lead Acid Battery Importer:	Not reported
Spent Lead Acid Battery Exporter:	Not reported
Current Record:	Yes
Non Storage Recycler Activity:	Not reported
Electronic Manifest Broker:	Not reported

List of NAICS Codes and Descriptions:

NAICS Code:	811111
NAICS Description:	General Automotive Repair

Facility Has Received Notices of Violations:

Violations:	No Violations Found

Evaluation Action Summary:

Evaluations:	No Evaluations Found

U181 **JAMES M HALSNE** **CA HIST UST** **U001594315**
WSW **790 STIERLIN RD** **N/A**
1/8-1/4 **MOUNTAIN VIEW, CA 94040**
0.245 mi.
1293 ft. **Site 10 of 13 in cluster U**

Relative: **Higher**
Actual: **44 ft.**

HIST UST:

Name:	JAMES M HALSNE
Address:	790 STIERLIN RD
City,State,Zip:	MOUNTAIN VIEW, CA 94040
File Number:	0002ce23

JAMES M HALSNE (Continued) **U001594315**

URL:

Region:	STATE
Facility ID:	00000027075
Facility Type:	Gas Station
Other Type:	Not reported
Contact Name:	Not reported
Telephone:	0000000000
Owner Name:	ARCO PETROLEUM PRODUCTS CO.
Owner Address:	515 SOUTH FLOWER STREET
Owner City,St,Zip:	LOS ANGELES, CA 90071
Total Tanks:	0006
Tank Num:	001
Container Num:	0000000001
Year Installed:	1968
Tank Capacity:	00006000
Tank Used for:	PRODUCT
Type of Fuel:	06
Container Construction Thickness:	0000240
Leak Detection:	Stock Inventor, 10
Tank Num:	002
Container Num:	0000000002
Year Installed:	1968
Tank Capacity:	00006000
Tank Used for:	PRODUCT
Type of Fuel:	06
Container Construction Thickness:	0000240
Leak Detection:	Stock Inventor, 10
Tank Num:	003
Container Num:	0000000003
Year Installed:	1968
Tank Capacity:	00006000
Tank Used for:	PRODUCT
Type of Fuel:	06
Container Construction Thickness:	0000240
Leak Detection:	Stock Inventor, 10
Tank Num:	004
Container Num:	0000000004
Year Installed:	1968
Tank Capacity:	00006000
Tank Used for:	PRODUCT
Type of Fuel:	06
Container Construction Thickness:	0000240
Leak Detection:	Stock Inventor, 10
Tank Num:	005
Container Num:	0000000005
Year Installed:	Not reported
Tank Capacity:	00000500
Tank Used for:	PRODUCT
Type of Fuel:	WASTE OIL
Container Construction Thickness:	0000093
Leak Detection:	Stock Inventor

JAMES M HALSNE (Continued) **U001594315**

Tank Num:	006
Container Num:	0000000006
Year Installed:	1983
Tank Capacity:	00012000
Tank Used for:	PRODUCT
Type of Fuel:	06
Container Construction Thickness:	Not reported
Leak Detection:	Stock Inventor, 10

Click here for Geo Tracker PDF:

U182 **MOUNTAIN VIEW ARCO** **CA CERS HAZ WASTE** **S121786972**
WSW **790 SHORELINE BLVD. NORTH** **CA CERS TANKS** **N/A**
1/8-1/4 **MOUNTAIN VIEW, CA 94043** **CA CERS**
0.245 mi.
1293 ft. **Site 11 of 13 in cluster U**

Relative:
Higher

Actual:
44 ft.

CERS HAZ WASTE:

Name:	MOUNTAIN VIEW ARCO
Address:	790 SHORELINE BLVD. NORTH
City,State,Zip:	MOUNTAIN VIEW, CA 94043
Site ID:	50370
CERS ID:	10355734
CERS Description:	Hazardous Waste Generator

CERS TANKS:

Name:	MOUNTAIN VIEW ARCO
Address:	790 SHORELINE BLVD. NORTH
City,State,Zip:	MOUNTAIN VIEW, CA 94043
Site ID:	50370
CERS ID:	10355734
CERS Description:	Underground Storage Tank

CERS:

Name:	MOUNTAIN VIEW ARCO
Address:	790 SHORELINE BLVD. NORTH
City,State,Zip:	MOUNTAIN VIEW, CA 94043
Site ID:	50370
CERS ID:	10355734
CERS Description:	Chemical Storage Facilities

Violations:

Site ID:	50370
Site Name:	Mountain View Arco
Violation Date:	01-15-2014
Citation:	23 CCR 16 2715 - California Code of Regulations, Title 23, Chapter 16, Section(s) 2715
Violation Description:	The owner/operator has failed to comply with one or more of the following: to maintain a copy of the designated operator monthly inspections for the last 12 months and/or maintain a list of trained employees on-site or off-site at a readily available location, if approved by the CUPA.
Violation Notes:	Returned to compliance on 02/11/2014.
Violation Division:	Mountain View Fire Department
Violation Program:	UST
Violation Source:	CERS,

MOUNTAIN VIEW ARCO (Continued) **S121786972**

Site ID:	50370
Site Name:	Mountain View Arco
Violation Date:	01-15-2014
Citation:	23 CCR 16 2715(f) - California Code of Regulations, Title 23, Chapter 16, Section(s) 2715(f)
Violation Description:	Failure to comply with one or more of the following: provide training to facility employee(s) responsible for proper operation and maintenance every 12 months and/or train new employee(s) who are responsible for proper operation and maintenance within 30-days of hire and/or to have at least one employee present during operating hours that has been trained in the proper operation and maintenance of the UST system.
Violation Notes:	Returned to compliance on 02/11/2014.
Violation Division:	Mountain View Fire Department
Violation Program:	UST
Violation Source:	CERS,

Site ID:	50370
Site Name:	Mountain View Arco
Violation Date:	01-13-2020
Citation:	HSC 6.7 25284.2 - California Health and Safety Code, Chapter 6.7, Section(s) 25284.2
Violation Description:	"Failure to meet one or more of the following requirements: Install or maintain a liquid-tight spill container. Have a minimum capacity of five gallons. Have a functional drain valve or other method for the removal of liquid from the spill container. Be resistant to galvanic corrosion. Perform a tightness test at installation, every 12 months thereafter, or within 30 days after a repair to the spill container. Tested using applicable manufacturer guidelines, industry codes, engineering standards, or a method approved by a professional engineer. Tested by a certified UST service technician. Maintain records of spill containment testing for 36 months. "
Violation Notes:	Returned to compliance on 07/13/2020.
Violation Division:	Mountain View Fire Department
Violation Program:	UST
Violation Source:	CERS,

Site ID:	50370
Site Name:	Mountain View Arco
Violation Date:	01-16-2018
Citation:	HSC 6.7 25284.2 - California Health and Safety Code, Chapter 6.7, Section(s) 25284.2
Violation Description:	Failure to test the spill bucket annually.
Violation Notes:	Returned to compliance on 05/25/2018. The following spill buckets failed the annual test: 87 Master and 91. All buckets are the old Phil-Tite spill buckets which are only 3.5 gallon buckets. With the extender some of them are 5 gallons but not the 91 bucket.
Violation Division:	Mountain View Fire Department
Violation Program:	UST
Violation Source:	CERS,

Site ID:	50370
Site Name:	Mountain View Arco
Violation Date:	01-14-2021
Citation:	23 CCR 16 2712(b)(1)(G) - California Code of Regulations, Title 23, Chapter 16, Section(s) 2712(b)(1)(G)
Violation Description:	Failure to comply with one or more of the following overfill

MOUNTAIN VIEW ARCO (Continued) **S121786972**

prevention equipment requirements: Alert the transfer operator when the tank is 90 percent full by restricting the flow into the tank or triggering an audible and visual alarm; or Restrict delivery of flow to the tank at least 30 minutes before the tank overfills, provided the restriction occurs when the tank is filled to no more than 95 percent of capacity; and activate an audible alarm at least five minutes before the tank overfills; or Provide positive shut-off of flow to the tank when the tank is filled to no more than 95 percent of capacity; or Provide positive shut-off of flow to the tank so that none of the fittings located on the top of the tank are exposed to product due to overfilling. Install/retrofit overfill prevention equipment that does not use flow restrictors on vent piping to meet overfill prevention equipment requirements when the overfill prevention equipment is installed, repaired, or replaced on and after October 1, 2018. For USTs installed before October 1, 2018, perform an inspection by October 13, 2018 and every 36 months thereafter. For USTs installed on and after October 1, 2018, perform an inspection at installation and every 36 months thereafter. Inspected within 30 days after a repair to the overfill prevention equipment. Inspected using an applicable manufacturer guidelines, industry codes, engineering standards, or a method approved by a professional engineer. Inspected by a certified UST service technician. Maintain records of overfill prevention equipment inspection for 36 months.

Violation Notes: Returned to compliance on 05/10/2021. Removed ball floats and installed shutoff valves.
Violation Division: Mountain View Fire Department
Violation Program: UST
Violation Source: CERS,

Site ID: 50370
Site Name: Mountain View Arco
Violation Date: 01-02-2025
Citation: 23 CCR 16 2715(f) - California Code of Regulations, Title 23, Chapter 16, Section(s) 2715(f)
Violation Description: Failure to have a properly qualified service technician test leak detection equipment as required every 12 months (vapor, pressure, hydrostatic (VPH) system, sensors, line-leak detectors (LLD), automatic tank gauge (ATG), etc.).
Violation Notes: Unleaded 87 tank annular sensor was not able to be removed for testing. Repair of the sensor shall be performed and tested.
Violation Division: Mountain View Fire Department
Violation Program: UST
Violation Source: CERS,

Site ID: 50370
Site Name: Mountain View Arco
Violation Date: 01-13-2020
Citation: 23 CCR 16 2716(f) - California Code of Regulations, Title 23, Chapter 16, Section(s) 2716(f)
Violation Description: "Failure to maintain on-site, or off-site at a readily available location if approved by the UPA, copies of Designated Operator inspection records as follows: Designated operator monthly inspection records for inspections performed before October 1, 2018 must be kept for 12 months from the month of inspection. For inspections performed on or after October 1, 2018, copies of the ""Designated Underground Storage Tank Operator Visual Inspection Report"" must be kept for 36 months from the month of inspection. "

MOUNTAIN VIEW ARCO (Continued) **S121786972**

Violation Notes: Returned to compliance on 07/13/2020. Update DO reports with explanation on alarms/maintenance. (March & January)
Violation Division: Mountain View Fire Department
Violation Program: UST
Violation Source: CERS,

Site ID: 50370
Site Name: Mountain View Arco
Violation Date: 01-08-2019
Citation: 23 CCR 16 2715(f) - California Code of Regulations, Title 23, Chapter 16, Section(s) 2715(f)
Violation Description: Failure to have a properly qualified service technician test leak detection equipment as required every 12 months (vapor, pressure, hydrostatic (VPH) system, sensors, line-leak detectors (LLD), automatic tank gauge (ATG), etc.).
Violation Notes: Returned to compliance on 01/13/2020. 87 Master tank annual sensor is stuck in the annual space of the tank and not able to be tested.
Violation Division: Mountain View Fire Department
Violation Program: UST
Violation Source: CERS,

Site ID: 50370
Site Name: Mountain View Arco
Violation Date: 01-14-2016
Citation: 23 CCR 16 2712(b) - California Code of Regulations, Title 23, Chapter 16, Section(s) 2712(b)
Violation Description: Failure to maintain leak detection alarm logs and/or maintain records of appropriate follow-up actions
Violation Notes: Returned to compliance on 02/04/2016. Find old daily logs.
Violation Division: Mountain View Fire Department
Violation Program: UST
Violation Source: CERS,

Site ID: 50370
Site Name: Mountain View Arco
Violation Date: 01-02-2025
Citation: 23 CCR 16 2712(i) - California Code of Regulations, Title 23, Chapter 16, Section(s) 2712(i)
Violation Description: Failure to have current UST Monitoring Plan available on site.
Violation Notes: Update monitoring plan - site plan has not been updated since diesel has been added to site.
Violation Division: Mountain View Fire Department
Violation Program: UST
Violation Source: CERS,

Site ID: 50370
Site Name: Mountain View Arco
Violation Date: 01-14-2016
Citation: 23 CCR 16 2715 - California Code of Regulations, Title 23, Chapter 16, Section(s) 2715
Violation Description: The owner/operator has failed to comply with one or more of the following: to maintain a copy of the designated operator monthly inspections for the last 12 months and/or maintain a list of trained employees on-site or off-site at a readily available location, if approved by the CUPA.
Violation Notes: Returned to compliance on 02/04/2016. Locate current reports.
Violation Division: Mountain View Fire Department

MOUNTAIN VIEW ARCO (Continued) **S121786972**

Violation Program:	UST
Violation Source:	CERS,
Site ID:	50370
Site Name:	Mountain View Arco
Violation Date:	01-16-2018
Citation:	23 CCR 16 2641(j) - California Code of Regulations, Title 23, Chapter 16, Section(s) 2641(j)
Violation Description:	Failure of the leak detection equipment to be installed, calibrated, operated, and/or maintained properly.
Violation Notes:	Returned to compliance on 05/25/2018. The waste oil annular space sensor is not functioning. Repair or replace waste oil tank annular space sensor.
Violation Division:	Mountain View Fire Department
Violation Program:	UST
Violation Source:	CERS,
Site ID:	50370
Site Name:	Mountain View Arco
Violation Date:	01-15-2015
Citation:	23 CCR 16 2632, 2634, 2636, 2666 - California Code of Regulations, Title 23, Chapter 16, Section(s) 2632, 2634, 2636, 2666
Violation Description:	Failure of the leak detection equipment to have an audible and visual alarm as required.
Violation Notes:	Returned to compliance on 03/02/2015.
Violation Division:	Mountain View Fire Department
Violation Program:	UST
Violation Source:	CERS,
Site ID:	50370
Site Name:	Mountain View Arco
Violation Date:	01-15-2014
Citation:	23 CCR 16 2636(f)(1) - California Code of Regulations, Title 23, Chapter 16, Section(s) 2636(f)(1)
Violation Description:	Failure of the double wall pressurized piping in the turbine sump to be continuously monitored with a system that activates an audible and visual alarm or restricts or stops flow at dispenser when a leak is detected.
Violation Notes:	Returned to compliance on 02/11/2014.
Violation Division:	Mountain View Fire Department
Violation Program:	UST
Violation Source:	CERS,
Site ID:	50370
Site Name:	Mountain View Arco
Violation Date:	01-15-2014
Citation:	23 CCR 16 2715 - California Code of Regulations, Title 23, Chapter 16, Section(s) 2715
Violation Description:	Failure to comply with one or more of the designated operator monthly inspection requirements: failed to inspect the monthly alarm history report; attach a copy of the alarm history; failed to inspect for the presence of liquid or debris in the spill container/spill bucket and under dispenser containment; failed to inspect the under dispenser containment to ensure that monitoring equipment is placed in the proper position; failure to inspect for liquid or debris in the containment sump where an alarm occurred or for which there is no record of a service visit; or failure to check that all testing and

MOUNTAIN VIEW ARCO (Continued) **S121786972**

maintenance has been completed and documented.
Violation Notes: Returned to compliance on 02/11/2014.
Violation Division: Mountain View Fire Department
Violation Program: UST
Violation Source: CERS,

Site ID: 50370
Site Name: Mountain View Arco
Violation Date: 01-02-2025
Citation: HSC 6.7 25284.2 - California Health and Safety Code, Chapter 6.7, Section(s) 25284.2
Violation Description: "Failure to meet one or more of the following requirements: Install or maintain a liquid-tight spill container. Have a minimum capacity of five gallons. Have a functional drain valve or other method for the removal of liquid from the spill container. Be resistant to galvanic corrosion. Perform a tightness test at installation, every 12 months thereafter, or within 30 days after a repair to the spill container. Tested using applicable manufacturer guidelines, industry codes, engineering standards, or a method approved by a professional engineer. Tested by a certified UST service technician. Maintain records of spill containment testing for 36 months. "
Violation Notes: Not reported
Violation Division: Mountain View Fire Department
Violation Program: UST
Violation Source: CERS,

Site ID: 50370
Site Name: Mountain View Arco
Violation Date: 01-08-2019
Citation: 23 CCR 16 2712(b)(1)(G) - California Code of Regulations, Title 23, Chapter 16, Section(s) 2712(b)(1)(G)
Violation Description: Failure to comply with one or more of the following overfill prevention equipment requirements: Alert the transfer operator when the tank is 90 percent full by restricting the flow into the tank or triggering an audible and visual alarm; or Restrict delivery of flow to the tank at least 30 minutes before the tank overfills, provided the restriction occurs when the tank is filled to no more than 95 percent of capacity; and activate an audible alarm at least five minutes before the tank overfills; or Provide positive shut-off of flow to the tank when the tank is filled to no more than 95 percent of capacity; or Provide positive shut-off of flow to the tank so that none of the fittings located on the top of the tank are exposed to product due to overfilling. Install/retrofit overfill prevention equipment that does not use flow restrictors on vent piping to meet overfill prevention equipment requirements when the overfill prevention equipment is installed, repaired, or replaced on and after October 1, 2018. For USTs installed before October 1, 2018, perform an inspection by October 13, 2018 and every 36 months thereafter. For USTs installed on and after October 1, 2018, perform an inspection at installation and every 36 months thereafter. Inspected within 30 days after a repair to the overfill prevention equipment. Inspected using an applicable manufacturer guidelines, industry codes, engineering standards, or a method approved by a professional engineer. Inspected by a certified UST service technician. Maintain records of overfill prevention equipment inspection for 36 months.
Violation Notes: Returned to compliance on 05/10/2021.
Violation Division: Mountain View Fire Department

MOUNTAIN VIEW ARCO (Continued) **S121786972**

Violation Program: UST
Violation Source: CERS,

Site ID: 50370
Site Name: Mountain View Arco
Violation Date: 01-15-2014
Citation: 23 CCR 16 2712(b) - California Code of Regulations, Title 23, Chapter 16, Section(s) 2712(b)
Violation Description: Failure to maintain leak detection alarm logs and/or maintain records of appropriate follow-up actions.
Violation Notes: Returned to compliance on 02/11/2014.
Violation Division: Mountain View Fire Department
Violation Program: UST
Violation Source: CERS,

Site ID: 50370
Site Name: Mountain View Arco
Violation Date: 01-13-2022
Citation: HSC 6.7 25292.2(a) - California Health and Safety Code, Chapter 6.7, Section(s) 25292.2(a)
Violation Description: Failure to submit and maintain complete and current Certification of Financial Responsibility or other mechanism of financial assurance.
Violation Notes: Returned to compliance on 07/18/2023.
Violation Division: Mountain View Fire Department
Violation Program: UST
Violation Source: CERS,

Site ID: 50370
Site Name: Mountain View Arco
Violation Date: 01-15-2015
Citation: 23 CCR 16 2715 - California Code of Regulations, Title 23, Chapter 16, Section(s) 2715
Violation Description: The owner/operator has failed to comply with one or more of the following: to maintain a copy of the designated operator monthly inspections for the last 12 months and/or maintain a list of trained employees on-site or off-site at a readily available location, if approved by the CUPA.
Violation Notes: Returned to compliance on 03/02/2015.
Violation Division: Mountain View Fire Department
Violation Program: UST
Violation Source: CERS,

Site ID: 50370
Site Name: Mountain View Arco
Violation Date: 01-13-2022
Citation: HSC 6.7 25284, 25286 - California Health and Safety Code, Chapter 6.7, Section(s) 25284, 25286
Violation Description: Failure to submit a complete and accurate application for a permit to operate a UST, or for renewal of the permit.
Violation Notes: Returned to compliance on 07/18/2023.
Violation Division: Mountain View Fire Department
Violation Program: UST
Violation Source: CERS,

Site ID: 50370
Site Name: Mountain View Arco
Violation Date: 01-16-2018

MOUNTAIN VIEW ARCO (Continued) **S121786972**

Citation:	HSC 6.7 25292.1(a) - California Health and Safety Code, Chapter 6.7, Section(s) 25292.1(a)
Violation Description:	Failure to operate the UST system to prevent unauthorized releases including leaks, spills, and/or overfills.
Violation Notes:	Returned to compliance on 05/25/2018. Investigate unknown object (yellow tube) in 87 Master and 91 annular space.
Violation Division:	Mountain View Fire Department
Violation Program:	UST
Violation Source:	CERS,
Site ID:	50370
Site Name:	Mountain View Arco
Violation Date:	01-13-2022
Citation:	23 CCR 16 2636(f)(2) - California Code of Regulations, Title 23, Chapter 16, Section(s) 2636(f)(2)
Violation Description:	Failure of the functional line leak detector (LLD) monitoring pressurized piping to meet one or more of the following requirements: Monitored at least hourly with the capability of detecting a release of 3.0 gallons per hour leak at 10 pounds per square inch and restrict or shut off the flow of product through the piping when a leak is detected.
Violation Notes:	Returned to compliance on 07/18/2023.
Violation Division:	Mountain View Fire Department
Violation Program:	UST
Violation Source:	CERS,
Site ID:	50370
Site Name:	Mountain View Arco
Violation Date:	01-14-2016
Citation:	HSC 6.95 25505(a)(4) - California Health and Safety Code, Chapter 6.95, Section(s) 25505(a)(4)
Violation Description:	Failure to provide initial and annual training to all employees in safety procedures in the event of a release or threatened release of a hazardous material or failure to document and maintain training records for a minimum of three years.
Violation Notes:	Returned to compliance on 02/04/2016. Provide documentation.
Violation Division:	Mountain View Fire Department
Violation Program:	HMRRP
Violation Source:	CERS,
Site ID:	50370
Site Name:	Mountain View Arco
Violation Date:	01-12-2023
Citation:	HSC 6.7 25284.2 - California Health and Safety Code, Chapter 6.7, Section(s) 25284.2
Violation Description:	"Failure to meet one or more of the following requirements: Install or maintain a liquid-tight spill container. Have a minimum capacity of five gallons. Have a functional drain valve or other method for the removal of liquid from the spill container. Be resistant to galvanic corrosion. Perform a tightness test at installation, every 12 months thereafter, or within 30 days after a repair to the spill container. Tested using applicable manufacturer guidelines, industry codes, engineering standards, or a method approved by a professional engineer. Tested by a certified UST service technician. Maintain records of spill containment testing for 36 months. "
Violation Notes:	Returned to compliance on 04/27/2023. The Diesel, Regular and waste oil containers failed the hydrostatic test and need to be repaired or

MOUNTAIN VIEW ARCO (Continued) **S121786972**

replaced.
Violation Division: Mountain View Fire Department
Violation Program: UST
Violation Source: CERS,

Site ID: 50370
Site Name: Mountain View Arco
Violation Date: 01-02-2024
Citation: 23 CCR 16 2715(a)(1)(B) - California Code of Regulations, Title 23, Chapter 16, Section(s) 2715(a)(1)(B)
Violation Description: Failure to submit the Designated Underground Storage Tank Operator Identification Form within 30 days of installing a UST system or within 30 days of a change in DO.
Violation Notes: Returned to compliance on 01/17/2024. The designated operator identified form in CERS is not up to date. The one in the compliance binder on-site is up to date. Please upload that version into CERS.
Violation Division: Mountain View Fire Department
Violation Program: UST
Violation Source: CERS,

Site ID: 50370
Site Name: Mountain View Arco
Violation Date: 01-02-2025
Citation: 23 CCR 16 2712(b)(1)(G) - California Code of Regulations, Title 23, Chapter 16, Section(s) 2712(b)(1)(G)
Violation Description: Failure to comply with one or more of the following overfill prevention equipment requirements: Alert the transfer operator when the tank is 90 percent full by restricting the flow into the tank or triggering an audible and visual alarm; or Restrict delivery of flow to the tank at least 30 minutes before the tank overfills, provided the restriction occurs when the tank is filled to no more than 95 percent of capacity; and activate an audible alarm at least five minutes before the tank overfills; or Provide positive shut-off of flow to the tank when the tank is filled to no more than 95 percent of capacity; or Provide positive shut-off of flow to the tank so that none of the fittings located on the top of the tank are exposed to product due to overfilling. Install/retrofit overfill prevention equipment that does not use flow restrictors on vent piping to meet overfill prevention equipment requirements when the overfill prevention equipment is installed, repaired, or replaced on and after October 1, 2018. For USTs installed before October 1, 2018, perform an inspection by October 13, 2018 and every 36 months thereafter. For USTs installed on and after October 1, 2018, perform an inspection at installation and every 36 months thereafter. Inspected within 30 days after a repair to the overfill prevention equipment. Inspected using an applicable manufacturer guidelines, industry codes, engineering standards, or a method approved by a professional engineer. Inspected by a certified UST service technician. Maintain records of overfill prevention equipment inspection for 36 months.
Violation Notes: Not reported
Violation Division: Mountain View Fire Department
Violation Program: UST
Violation Source: CERS,

Site ID: 50370
Site Name: Mountain View Arco
Violation Date: 01-13-2022

MOUNTAIN VIEW ARCO (Continued) **S121786972**

Citation:	HSC 6.7 25284.2 - California Health and Safety Code, Chapter 6.7, Section(s) 25284.2
Violation Description:	"Failure to meet one or more of the following requirements: Install or maintain a liquid-tight spill container. Have a minimum capacity of five gallons. Have a functional drain valve or other method for the removal of liquid from the spill container. Be resistant to galvanic corrosion. Perform a tightness test at installation, every 12 months thereafter, or within 30 days after a repair to the spill container. Tested using applicable manufacturer guidelines, industry codes, engineering standards, or a method approved by a professional engineer. Tested by a certified UST service technician. Maintain records of spill containment testing for 36 months. "
Violation Notes:	Returned to compliance on 07/18/2023.
Violation Division:	Mountain View Fire Department
Violation Program:	UST
Violation Source:	CERS,
Site ID:	50370
Site Name:	Mountain View Arco
Violation Date:	01-04-2017
Citation:	23 CCR 16 2715(f) - California Code of Regulations, Title 23, Chapter 16, Section(s) 2715(f)
Violation Description:	Failure to have at least one employee present during operating hours that has been trained in the proper operation and maintenance of the UST system by a designated operator (DO).
Violation Notes:	Returned to compliance on 01/31/2017. Location: Annual employee training due now
Violation Division:	Mountain View Fire Department
Violation Program:	UST
Violation Source:	CERS,
Site ID:	50370
Site Name:	Mountain View Arco
Violation Date:	01-02-2024
Citation:	23 CCR 16 2712(b)(1)(G) - California Code of Regulations, Title 23, Chapter 16, Section(s) 2712(b)(1)(G)
Violation Description:	Failure to comply with one or more of the following overfill prevention equipment requirements: Alert the transfer operator when the tank is 90 percent full by restricting the flow into the tank or triggering an audible and visual alarm; or Restrict delivery of flow to the tank at least 30 minutes before the tank overfills, provided the restriction occurs when the tank is filled to no more than 95 percent of capacity; and activate an audible alarm at least five minutes before the tank overfills; or Provide positive shut-off of flow to the tank when the tank is filled to no more than 95 percent of capacity; or Provide positive shut-off of flow to the tank so that none of the fittings located on the top of the tank are exposed to product due to overfilling. Install/retrofit overfill prevention equipment that does not use flow restrictors on vent piping to meet overfill prevention equipment requirements when the overfill prevention equipment is installed, repaired, or replaced on and after October 1, 2018. For USTs installed before October 1, 2018, perform an inspection by October 13, 2018 and every 36 months thereafter. For USTs installed on and after October 1, 2018, perform an inspection at installation and every 36 months thereafter. Inspected within 30 days after a repair to the overfill prevention equipment. Inspected using an applicable manufacturer guidelines, industry codes, engineering

MOUNTAIN VIEW ARCO (Continued) **S121786972**

standards, or a method approved by a professional engineer. Inspected by a certified UST service technician. Maintain records of overfill prevention equipment inspection for 36 months.
Violation Notes: Returned to compliance on 01/17/2024.
Violation Division: Mountain View Fire Department
Violation Program: UST
Violation Source: CERS,

Evaluation:
Eval General Type: Compliance Evaluation Inspection
Eval Date: 01-15-2015
Violations Found: Yes
Eval Type: Routine done by local agency
Eval Notes: Not reported
Eval Division: Mountain View Fire Department
Eval Program: UST
Eval Source: CERS,

Eval General Type: Compliance Evaluation Inspection
Eval Date: 01-16-2018
Violations Found: No
Eval Type: Routine done by local agency
Eval Notes: No Violations
Eval Division: Mountain View Fire Department
Eval Program: HMRRP
Eval Source: CERS,

Eval General Type: Other/Unknown
Eval Date: 02-04-2016
Violations Found: No
Eval Type: Other, not routine, done by local agency
Eval Notes: All violations corrected.
Eval Division: Mountain View Fire Department
Eval Program: UST
Eval Source: CERS,

Eval General Type: Other/Unknown
Eval Date: 02-11-2014
Violations Found: No
Eval Type: Other, not routine, done by local agency
Eval Notes: Not reported
Eval Division: Mountain View Fire Department
Eval Program: UST
Eval Source: CERS,

Eval General Type: Other/Unknown
Eval Date: 07-18-2023
Violations Found: No
Eval Type: Other, not routine, done by local agency
Eval Notes: Not reported
Eval Division: Mountain View Fire Department
Eval Program: UST
Eval Source: CERS,

Eval General Type: Other/Unknown
Eval Date: 08-12-2021
Violations Found: No

MOUNTAIN VIEW ARCO (Continued) **S121786972**

Eval Type: Other, not routine, done by local agency
Eval Notes: Not reported
Eval Division: Mountain View Fire Department
Eval Program: UST
Eval Source: CERS,

Eval General Type: Compliance Evaluation Inspection
Eval Date: 01-02-2024
Violations Found: No
Eval Type: Routine done by local agency
Eval Notes: No Violations
Eval Division: Mountain View Fire Department
Eval Program: HMRRP
Eval Source: CERS,

Eval General Type: Compliance Evaluation Inspection
Eval Date: 01-12-2023
Violations Found: Yes
Eval Type: Routine done by local agency
Eval Notes: Not reported
Eval Division: Mountain View Fire Department
Eval Program: UST
Eval Source: CERS,

Eval General Type: Compliance Evaluation Inspection
Eval Date: 01-13-2020
Violations Found: Yes
Eval Type: Routine done by local agency
Eval Notes: Not reported
Eval Division: Mountain View Fire Department
Eval Program: UST
Eval Source: CERS,

Eval General Type: Compliance Evaluation Inspection
Eval Date: 01-14-2016
Violations Found: Yes
Eval Type: Routine done by local agency
Eval Notes: Not reported
Eval Division: Mountain View Fire Department
Eval Program: HMRRP
Eval Source: CERS,

Eval General Type: Compliance Evaluation Inspection
Eval Date: 01-14-2021
Violations Found: Yes
Eval Type: Routine done by local agency
Eval Notes: Not reported
Eval Division: Mountain View Fire Department
Eval Program: UST
Eval Source: CERS,

Eval General Type: Other/Unknown
Eval Date: 02-04-2016
Violations Found: No
Eval Type: Other, not routine, done by local agency
Eval Notes: All violations corrected.
Eval Division: Mountain View Fire Department

MOUNTAIN VIEW ARCO (Continued) **S121786972**

Eval Program: HMRRP
Eval Source: CERS,

Eval General Type: Other/Unknown
Eval Date: 03-27-2018
Violations Found: No
Eval Type: Other, not routine, done by local agency
Eval Notes: Not reported
Eval Division: Mountain View Fire Department
Eval Program: UST
Eval Source: CERS,

Eval General Type: Compliance Evaluation Inspection
Eval Date: 08-19-2016
Violations Found: No
Eval Type: Routine done by local agency
Eval Notes: Onsite for routine inspection, noted the following: -Storage containers for hazardous waste solids and liquids are in good condition with labels. -Manifests are available for review -Cashier on duty appeared to be familiar with emergency equipment use No violations were noted today, thank you.
Eval Division: Santa Clara County Environmental Health
Eval Program: HW
Eval Source: CERS,

Eval General Type: Compliance Evaluation Inspection
Eval Date: 01-04-2017
Violations Found: Yes
Eval Type: Routine done by local agency
Eval Notes: Not reported
Eval Division: Mountain View Fire Department
Eval Program: UST
Eval Source: CERS,

Eval General Type: Compliance Evaluation Inspection
Eval Date: 01-12-2023
Violations Found: No
Eval Type: Routine done by local agency
Eval Notes: No Violations
Eval Division: Mountain View Fire Department
Eval Program: HMRRP
Eval Source: CERS,

Eval General Type: Compliance Evaluation Inspection
Eval Date: 01-13-2020
Violations Found: No
Eval Type: Routine done by local agency
Eval Notes: No Violations
Eval Division: Mountain View Fire Department
Eval Program: HMRRP
Eval Source: CERS,

Eval General Type: Compliance Evaluation Inspection
Eval Date: 01-14-2021
Violations Found: No
Eval Type: Routine done by local agency
Eval Notes: No Violations

MOUNTAIN VIEW ARCO (Continued) **S121786972**

Eval Division: Mountain View Fire Department
Eval Program: HMRRP
Eval Source: CERS,

Eval General Type: Compliance Evaluation Inspection
Eval Date: 01-15-2014
Violations Found: No
Eval Type: Routine done by local agency
Eval Notes: Not reported
Eval Division: Mountain View Fire Department
Eval Program: HMRRP
Eval Source: CERS,

Eval General Type: Other/Unknown
Eval Date: 01-17-2024
Violations Found: No
Eval Type: Other, not routine, done by local agency
Eval Notes: Not reported
Eval Division: Mountain View Fire Department
Eval Program: UST
Eval Source: CERS,

Eval General Type: Other/Unknown
Eval Date: 01-31-2017
Violations Found: No
Eval Type: Other, not routine, done by local agency
Eval Notes: All violations corrected
Eval Division: Mountain View Fire Department
Eval Program: UST
Eval Source: CERS,

Eval General Type: Compliance Evaluation Inspection
Eval Date: 07-13-2020
Violations Found: No
Eval Type: Routine done by local agency
Eval Notes: Not reported
Eval Division: Mountain View Fire Department
Eval Program: UST
Eval Source: CERS,

Eval General Type: Compliance Evaluation Inspection
Eval Date: 01-02-2024
Violations Found: Yes
Eval Type: Routine done by local agency
Eval Notes: Not reported
Eval Division: Mountain View Fire Department
Eval Program: UST
Eval Source: CERS,

Eval General Type: Compliance Evaluation Inspection
Eval Date: 01-02-2025
Violations Found: No
Eval Type: Routine done by local agency
Eval Notes: No Violations.
Eval Division: Mountain View Fire Department
Eval Program: HMRRP
Eval Source: CERS,

MOUNTAIN VIEW ARCO (Continued) **S121786972**

Eval General Type: Compliance Evaluation Inspection
Eval Date: 01-08-2019
Violations Found: Yes
Eval Type: Routine done by local agency
Eval Notes: Not reported
Eval Division: Mountain View Fire Department
Eval Program: UST
Eval Source: CERS,

Eval General Type: Compliance Evaluation Inspection
Eval Date: 01-13-2022
Violations Found: Yes
Eval Type: Routine done by local agency
Eval Notes: Not reported
Eval Division: Mountain View Fire Department
Eval Program: UST
Eval Source: CERS,

Eval General Type: Compliance Evaluation Inspection
Eval Date: 01-15-2014
Violations Found: Yes
Eval Type: Routine done by local agency
Eval Notes: Not reported
Eval Division: Mountain View Fire Department
Eval Program: UST
Eval Source: CERS,

Eval General Type: Compliance Evaluation Inspection
Eval Date: 01-16-2018
Violations Found: Yes
Eval Type: Routine done by local agency
Eval Notes: Not reported
Eval Division: Mountain View Fire Department
Eval Program: UST
Eval Source: CERS,

Eval General Type: Other/Unknown
Eval Date: 02-11-2014
Violations Found: No
Eval Type: Other, not routine, done by local agency
Eval Notes: Not reported
Eval Division: Mountain View Fire Department
Eval Program: HMRRP
Eval Source: CERS,

Eval General Type: Other/Unknown
Eval Date: 03-02-2015
Violations Found: No
Eval Type: Other, not routine, done by local agency
Eval Notes: Not reported
Eval Division: Mountain View Fire Department
Eval Program: UST
Eval Source: CERS,

Eval General Type: Other/Unknown
Eval Date: 03-04-2014
Violations Found: No

MOUNTAIN VIEW ARCO (Continued) **S121786972**

Eval Type: Other, not routine, done by local agency
Eval Notes: Not reported
Eval Division: Mountain View Fire Department
Eval Program: HMRRP
Eval Source: CERS,

Eval General Type: Other/Unknown
Eval Date: 04-27-2023
Violations Found: No
Eval Type: Other, not routine, done by local agency
Eval Notes: Not reported
Eval Division: Mountain View Fire Department
Eval Program: UST
Eval Source: CERS,

Eval General Type: Other/Unknown
Eval Date: 05-10-2021
Violations Found: No
Eval Type: Other, not routine, done by local agency
Eval Notes: Not reported
Eval Division: Mountain View Fire Department
Eval Program: UST
Eval Source: CERS,

Eval General Type: Other/Unknown
Eval Date: 05-25-2018
Violations Found: No
Eval Type: Other, not routine, done by local agency
Eval Notes: Not reported
Eval Division: Mountain View Fire Department
Eval Program: UST
Eval Source: CERS,

Eval General Type: Compliance Evaluation Inspection
Eval Date: 01-02-2025
Violations Found: Yes
Eval Type: Routine done by local agency
Eval Notes: Not reported
Eval Division: Mountain View Fire Department
Eval Program: UST
Eval Source: CERS,

Eval General Type: Compliance Evaluation Inspection
Eval Date: 01-04-2017
Violations Found: No
Eval Type: Routine done by local agency
Eval Notes: No violations
Eval Division: Mountain View Fire Department
Eval Program: HMRRP
Eval Source: CERS,

Eval General Type: Compliance Evaluation Inspection
Eval Date: 01-08-2019
Violations Found: No
Eval Type: Routine done by local agency
Eval Notes: No Violations.
Eval Division: Mountain View Fire Department

MOUNTAIN VIEW ARCO (Continued) **S121786972**

Eval Program: HMRRP
Eval Source: CERS,

Eval General Type: Compliance Evaluation Inspection
Eval Date: 01-13-2022
Violations Found: No
Eval Type: Routine done by local agency
Eval Notes: Not reported
Eval Division: Mountain View Fire Department
Eval Program: HMRRP
Eval Source: CERS,

Eval General Type: Compliance Evaluation Inspection
Eval Date: 01-14-2016
Violations Found: Yes
Eval Type: Routine done by local agency
Eval Notes: Not reported
Eval Division: Mountain View Fire Department
Eval Program: UST
Eval Source: CERS,

Eval General Type: Compliance Evaluation Inspection
Eval Date: 01-15-2015
Violations Found: No
Eval Type: Routine done by local agency
Eval Notes: Not reported
Eval Division: Mountain View Fire Department
Eval Program: HMRRP
Eval Source: CERS,

Enforcement Action:
Site ID: 50370
Site Name: Mountain View Arco
Site Address: 790 SHORELINE BLVD. NORTH
Site City: MOUNTAIN VIEW
Site Zip: 94043
Enf Action Date: 01-15-2014
Enf Action Type: Notice of Violation (Unified Program)
Enf Action Description: Notice of Violation Issued by the Inspector at the Time of Inspection
Enf Action Notes: Not reported
Enf Action Division: Mountain View Fire Department
Enf Action Program: UST
Enf Action Source: CERS,

Affiliation:
Affiliation Type Desc: Facility Mailing Address
Entity Name: Mailing Address
Entity Title: Not reported
Affiliation Address: P.O. Box 70730
Affiliation City: Sunnyvale
Affiliation State: CA
Affiliation Country: Not reported
Affiliation Zip: 94086
Affiliation Phone: ,

Affiliation Type Desc: Operator

MOUNTAIN VIEW ARCO (Continued) **S121786972**

Entity Name: Ed Bozorghadad
Entity Title: Not reported
Affiliation Address: Not reported
Affiliation City: Not reported
Affiliation State: Not reported
Affiliation Country: Not reported
Affiliation Zip: Not reported
Affiliation Phone: (408) 691-7971,

Affiliation Type Desc: UST Property Owner Name
Entity Name: Hadad Petroleum, Inc.
Entity Title: Not reported
Affiliation Address: P.O. Box 70730
Affiliation City: Sunnyvale
Affiliation State: CA
Affiliation Country: United States
Affiliation Zip: 94086-0730
Affiliation Phone: (408) 736-2500,

Affiliation Type Desc: Environmental Contact
Entity Name: SHYAMLA GANAPATHY
Entity Title: Not reported
Affiliation Address: P.O. Box 70730
Affiliation City: Sunnyvale
Affiliation State: CA
Affiliation Country: Not reported
Affiliation Zip: 94086
Affiliation Phone: ,

Affiliation Type Desc: Legal Owner
Entity Name: HADAD PETROLEUM, INC.
Entity Title: Not reported
Affiliation Address: P.O. Box 70730
Affiliation City: Sunnyvale
Affiliation State: CA
Affiliation Country: United States
Affiliation Zip: 94086
Affiliation Phone: (408) 736-2500,

Affiliation Type Desc: Parent Corporation
Entity Name: Mountain View
Entity Title: Not reported
Affiliation Address: Not reported
Affiliation City: Not reported
Affiliation State: Not reported
Affiliation Country: Not reported
Affiliation Zip: Not reported
Affiliation Phone: ,

Affiliation Type Desc: Property Owner
Entity Name: Hadad Petroleum, Inc.
Entity Title: Not reported
Affiliation Address: P.O. Box 70730
Affiliation City: Sunnyvale
Affiliation State: CA
Affiliation Country: United States
Affiliation Zip: 94086

MOUNTAIN VIEW ARCO (Continued) **S121786972**

Affiliation Phone:	(408) 736-2500,
Affiliation Type Desc:	UST Tank Owner
Entity Name:	HADAD PETROLEUM, INC.
Entity Title:	Not reported
Affiliation Address:	P.O. Box 70730
Affiliation City:	Sunnyvale
Affiliation State:	CA
Affiliation Country:	United States
Affiliation Zip:	94086-0730
Affiliation Phone:	(408) 736-2500,
Affiliation Type Desc:	CUPA District
Entity Name:	Santa Clara County Environmental Health
Entity Title:	Not reported
Affiliation Address:	1555 Berger Drive, Suite 300
Affiliation City:	San Jose
Affiliation State:	CA
Affiliation Country:	Not reported
Affiliation Zip:	95112-2716
Affiliation Phone:	(408) 918-3400,
Affiliation Type Desc:	UST Permit Applicant
Entity Name:	SHYAMLA GANAPATHY
Entity Title:	Office Manager
Affiliation Address:	Not reported
Affiliation City:	Not reported
Affiliation State:	Not reported
Affiliation Country:	Not reported
Affiliation Zip:	Not reported
Affiliation Phone:	(408) 736-2500,
Affiliation Type Desc:	UST Tank Operator
Entity Name:	HADAD PETROLEUM, INC.
Entity Title:	Not reported
Affiliation Address:	P.O. Box 70730
Affiliation City:	Sunnyvale
Affiliation State:	CA
Affiliation Country:	United States
Affiliation Zip:	94086-0730
Affiliation Phone:	(408) 736-2500,

U183 **ARCO #6050** **UST FINDER RELEASE** **1028918808**
WSW **790 SHORELINE BLVD** **N/A**
1/8-1/4 **MOUNTAIN VIEW, CA 94043**
0.245 mi.
1293 ft. **Site 12 of 13 in cluster U**

Relative:
Higher

Actual:
44 ft.

UST FINDER RELEASE:

Object ID:	43932
Facility ID:	Not reported
Lust ID:	CAT0608500185
Name:	ARCO #6050
Address:	790 SHORELINE BLVD
City,State,Zip:	MOUNTAIN VIEW, CA 94043
Address Match Type:	PointAddress
Reported Date:	Not reported

ARCO #6050 (Continued) **1028918808**

Status:	No Further Action
Substance:	Not reported
Population within 1500ft:	1836
Domestic Wells within 1500ft:	13
Land Use:	Developed, Medium Intensity
Within SPA:	No
SPA PWS Facility ID:	Not reported
SPA Water Type:	Not reported
SPA Facility Type:	Not reported
SPA HUC12:	Not reported
Within WHPA:	Yes
WHPA PWS Facility ID:	CA4310001_22327
WHPA Water Type:	GW - Ground water
WHPA Facility Type:	WL - Well
WHPA HUC12:	180500030406
Within 100yr Floodplain:	No
Tribe:	Not reported
EPA Region:	9
NFA Letter 1:	Not reported
NFA Letter 2:	Not reported
NFA Letter 3:	Not reported
NFA Letter 4:	Not reported
Closed With Residual Contaminate:	Not reported
Coordinate Source:	Geocode
X Coord:	-122.07811
Y Coord:	37.4059300000001
Latitude:	37.4059299999999
Longitude:	-122.078109999999

U184 **ARCO #6050** **CA CUPA Listings** **S121469062**
WSW **790 N SHORELINE BL** **N/A**
1/8-1/4 **MOUNTAIN VIEW, CA 94043**
0.245 mi.
1293 ft. **Site 13 of 13 in cluster U**

Relative: **Higher**
Actual: **44 ft.**

CUPA SANTA CLARA:

Name:	ARCO #6050
Address:	790 N SHORELINE BL
City,State,Zip:	MOUNTAIN VIEW, CA 94043
Region:	SANTA CLARA
Telephone:	Not reported
UDF Email:	Not reported
PE#:	2205
Program Description:	GENERATES 100 KG TO < 5 TONS/YEAR
Program Identifier:	DEH PERMIT-HAZ WASTE GENERATOR PROGRAM
Latitude:	37.405795
Longitude:	-122.078244
Record ID:	PR0313899
Facility ID:	FA0204277

V185 **MOFFETT GATEWAY** **CA CPS-SLIC** **S112274221**
ESE **750 MOFFETT BOULEVARD** **N/A**
1/4-1/2 **MOUNTAIN VIEW, CA 94043**
0.252 mi.
1333 ft. **Site 1 of 2 in cluster V**

Relative:
Higher

Actual:
42 ft.

CPS-SLIC:

Name:	MOFFETT GATEWAY
Address:	750 MOFFETT BOULEVARD
City,State,Zip:	MOUNTAIN VIEW, CA 94043
Region:	STATE
Facility Status:	**Open - Site Assessment**
Status Date:	12/13/2012
Global Id:	T10000004491
Lead Agency:	US ENVIRONMENTAL PROTECTION AGENCY
Lead Agency Case Number:	Not reported
Latitude:	37.406411
Longitude:	-122.068325
Case Type:	Cleanup Program Site
Case Worker:	Not reported
Local Agency:	Not reported
RB Case Number:	Not reported
File Location:	Not reported
Potential Media Affected:	Not reported
Potential Contaminants of Concern:	Dichloroethene (DCE), Trichloroethylene (TCE)
EPA Region:	9
Coordinate Source:	Not reported
Cuf Case:	Not reported
Quantity Released Gallons:	Not reported
Begin Date:	12/13/2012
Leak Reported Date:	Not reported
How Discovered:	Not reported
How Discovered Description:	Not reported
Discharge Source:	Not reported
Discharge Cause:	Not reported
Stop Method:	Not reported
Stop Description:	Not reported
No Further Action Date:	Not reported
CA Water Watershed Name:	Santa Clara - Palo Alto (205.50)
Dwr Groundwater Subbasin Name:	Santa Clara Valley - Santa Clara (2-009.02)
Disadvantaged Community:	Not reported
CA Enviroscreen 3 Score:	41-45%
CA Enviroscreen 4 Score:	20-25%
Military DOD Site:	No
Facility Project Subtype:	Not reported
RWQCB Region:	SAN FRANCISCO BAY RWQCB (REGION 2)
Site History:	The site formerly was used as the Santa Clara County vector control maintenance yard. Soil, soil vapor, and groundwater sampling showed contamination by petroleum hydrocarbons and/or VOCs. Under DTSC oversight, the County conducted several investigations and a soil removal. The City purchased the property and conducted additional investigation (soil, soil vapor, and groundwater) to evaluate on-site sources and extent of VOCs in 2013. Following completion of this work, the City installed site monitoring wells. The U.S. Environmental Protection Agency (EPA) determined groundwater contamination at this site is part of the MEW Superfund Study Area; lead regulatory agency oversight transitioned to EPA in February 2015.
	Not reported

MOFFETT GATEWAY (Continued) **S112274221**

Click here to access the California GeoTracker records for this facility:

V186 **FORMER VECTOR CONTROL YARD** **CA ENVIROSTOR** **S101623015**
ESE **750 MOFFETT BLVD** **CA VCP** **N/A**
1/4-1/2 **MOUNTAIN VIEW, CA 94043** **CA SWEEPS UST**
0.252 mi. **CA FID UST**
1333 ft. **Site 2 of 2 in cluster V** **CA EMI**
CA NPDES
Relative: Higher **CA CIWQS**
CA CERS

Actual: 42 ft.

ENVIROSTOR:

Name:	FORMER VECTOR CONTROL YARD
Address:	750 MOFFETT BLVD
City,State,Zip:	MOUNTAIN VIEW, CA 94043
Facility ID:	60000183
Status:	Certified
Status Date:	05/06/2009
Site Code:	201646
Site Type:	Voluntary Cleanup
Site Type Detailed:	Voluntary Agreement
Acres:	6.7
NPL:	NO
Regulatory Agencies:	SMBRP, US EPA, CITY OF MOUNTAIN VIEW
Lead Agency:	SMBRP
Program Manager:	Not reported
Supervisor:	Denise Tsuji
Division Branch:	Cleanup Berkeley
Assembly:	23
Senate:	13
Special Program:	Voluntary Agreement - Standard Voluntary Agreement
Restricted Use:	NO
Site Mgmt Req:	NONE SPECIFIED
Funding:	Responsible Party
Latitude:	37.40634
Longitude:	-122.0682
APN:	153-19-007
Past Use:	PESTICIDE/INSECTIDE/RODENTICIDE STORAGE
Potential COC:	TPH-diesel TPH-MOTOR OIL Trichloroethylene (TCE Vinyl chloride 1,2-Dichloroethylene (cis 1,2-Dichloroethylene (trans 1,3,5-Trimethylbenzene Xylenes
Confirmed COC:	1,3,5-Trimethylbenzene TPH-diesel 1,2-Dichloroethylene (cis 1,2-Dichloroethylene (trans TPH-MOTOR OIL Xylenes Trichloroethylene (TCE Vinyl chloride
Potential Description:	OTH, SOIL
Alias Name:	Mountain View Gateway
Alias Type:	Alternate Name
Alias Name:	153-19-007
Alias Type:	APN
Alias Name:	110033614658
Alias Type:	EPA (FRS #)
Alias Name:	201646
Alias Type:	Project Code (Site Code)
Alias Name:	60000183
Alias Type:	Envirostor ID Number

Completed Info:

FORMER VECTOR CONTROL YARD (Continued) **S101623015**

Completed Area Name: PROJECT WIDE
Completed Sub Area Name: Not reported
Completed Document Type: Removal Action Completion Report
Completed Date: 05/07/2009
Comments: Sump and associated piping excavated. Confirmation sampling results indicated remaining concentrations of COCs are below the Site cleanup goals. Excavation area was backfilled with clean imported soil.

Completed Area Name: PROJECT WIDE
Completed Sub Area Name: Not reported
Completed Document Type: Community Update (Fact Sheets)
Completed Date: 12/30/2008
Comments: Fact Sheet complete.

Completed Area Name: PROJECT WIDE
Completed Sub Area Name: Not reported
Completed Document Type: Correspondence
Completed Date: 07/30/2012
Comments: DTSC response regarding the San Francisco Bay Regional Water Quality Control Board's plans to include the former Vector Control Yard in its regional groundwater investigation.

Completed Area Name: PROJECT WIDE
Completed Sub Area Name: Not reported
Completed Document Type: Certification
Completed Date: 05/06/2009
Comments: Sump and associated piping removal action completed. Site certified.

Completed Area Name: PROJECT WIDE
Completed Sub Area Name: Not reported
Completed Document Type: CEQA - Notice of Exemption
Completed Date: 02/13/2009
Comments: Not reported

Completed Area Name: PROJECT WIDE
Completed Sub Area Name: Not reported
Completed Document Type: Site Characterization Report
Completed Date: 12/28/2007
Comments: Site characterization completed. VOC groundwater contamination was determined to be form an offsite source. Remediation of the groundwater contamination will not be included as part of the Removal Action Workplan (RAW). The RAW will focus on the mitigation of residual soil VOC and TPH contamination associated with the Catch Basin. The results of the Site groundwater investigation indicates that the source(s) of the VOC groundwater contamination is from off-site and conveyed through the utility corridor.

Completed Area Name: PROJECT WIDE
Completed Sub Area Name: Not reported
Completed Document Type: Public Notice
Completed Date: 12/30/2008
Comments: Public Notice complete.

Completed Area Name: PROJECT WIDE
Completed Sub Area Name: Not reported
Completed Document Type: Community Profile
Completed Date: 12/31/2008

FORMER VECTOR CONTROL YARD (Continued) **S101623015**

Comments: Vector Control Community Profile completed.

Completed Area Name: PROJECT WIDE
Completed Sub Area Name: Not reported
Completed Document Type: Site Characterization Workplan
Completed Date: 04/20/2007
Comments: Not reported

Completed Area Name: PROJECT WIDE
Completed Sub Area Name: Not reported
Completed Document Type: Removal Action Workplan
Completed Date: 02/24/2009
Comments: No comments received. Draft RAW approved as final. Implementation of the RAW is expected to be completed in March 2009.

Completed Area Name: PROJECT WIDE
Completed Sub Area Name: Not reported
Completed Document Type: Fieldwork
Completed Date: 07/27/2007
Comments: Field work completed.

Completed Area Name: PROJECT WIDE
Completed Sub Area Name: Not reported
Completed Document Type: Standard Voluntary Agreement
Completed Date: 07/06/2006
Comments: Final executed VCA signed by Branch Chief.

Completed Area Name: PROJECT WIDE
Completed Sub Area Name: Not reported
Completed Document Type: Amendment - Order/Agreement
Completed Date: 01/17/2007
Comments: Not reported

Completed Area Name: PROJECT WIDE
Completed Sub Area Name: Not reported
Completed Document Type: Site Characterization Report
Completed Date: 10/25/2006
Comments: Report outlined data gaps in the investigation.

Future Area Name: Not reported
Future Sub Area Name: Not reported
Future Document Type: Not reported
Future Due Date: Not reported
Schedule Area Name: Not reported
Schedule Sub Area Name: Not reported
Schedule Document Type: Not reported
Schedule Due Date: Not reported
Schedule Revised Date: Not reported

VCP:
Name: FORMER VECTOR CONTROL YARD
Address: 750 MOFFETT BLVD
City,State,Zip: MOUNTAIN VIEW, CA 94043
Facility ID: 60000183
Site Type: Voluntary Cleanup
Site Type Detail: Voluntary Agreement
Site Mgmt. Req.: NONE SPECIFIED

FORMER VECTOR CONTROL YARD (Continued) **S101623015**

Acres:	6.7
National Priorities List:	NO
Cleanup Oversight Agencies:	SMBRP, US EPA, CITY OF MOUNTAIN VIEW
Lead Agency:	SMBRP
Lead Agency Description:	DTSC - Site Cleanup Program
Project Manager:	Not reported
Supervisor:	Denise Tsuji
Division Branch:	Cleanup Berkeley
Site Code:	201646
Assembly:	23
Senate:	13
Special Programs Code:	Voluntary Agreement - Standard Voluntary Agreement
Status:	Certified
Status Date:	05/06/2009
Restricted Use:	NO
Funding:	Responsible Party
Lat/Long:	37.40634 / -122.0682
APN:	153-19-007
Past Use:	PESTICIDE/INSECTIDE/RODENTICIDE STORAGE
Potential COC:	30024, 3002502, 30027, 30028, 30195, 30196, 30578, 30593
Confirmed COC:	30578,30024,30195,30196,3002502,30593,30027,30028
Potential Description:	OTH, SOIL
Alias Name:	Mountain View Gateway
Alias Type:	Alternate Name
Alias Name:	153-19-007
Alias Type:	APN
Alias Name:	110033614658
Alias Type:	EPA (FRS #)
Alias Name:	201646
Alias Type:	Project Code (Site Code)
Alias Name:	60000183
Alias Type:	Envirostor ID Number

Completed Info:

Completed Area Name:	PROJECT WIDE
Completed Sub Area Name:	Not reported
Completed Document Type:	Removal Action Completion Report
Completed Date:	05/07/2009
Comments:	Sump and associated piping excavated. Confirmation sampling results indicated remaining concentrations of COCs are below the Site cleanup goals. Excavation area was backfilled with clean imported soil.
Completed Area Name:	PROJECT WIDE
Completed Sub Area Name:	Not reported
Completed Document Type:	Community Update (Fact Sheets)
Completed Date:	12/30/2008
Comments:	Fact Sheet complete.
Completed Area Name:	PROJECT WIDE
Completed Sub Area Name:	Not reported
Completed Document Type:	Correspondence
Completed Date:	07/30/2012
Comments:	DTSC response regarding the San Francisco Bay Regional Water Quality Control Board's plans to include the former Vector Control Yard in its regional groundwater investigation.
Completed Area Name:	PROJECT WIDE
Completed Sub Area Name:	Not reported

FORMER VECTOR CONTROL YARD (Continued) **S101623015**

Completed Document Type: Certification
Completed Date: 05/06/2009
Comments: Sump and associated piping removal action completed. Site certified.

Completed Area Name: PROJECT WIDE
Completed Sub Area Name: Not reported
Completed Document Type: CEQA - Notice of Exemption
Completed Date: 02/13/2009
Comments: Not reported

Completed Area Name: PROJECT WIDE
Completed Sub Area Name: Not reported
Completed Document Type: Site Characterization Report
Completed Date: 12/28/2007
Comments: Site characterization completed. VOC groundwater contamination was determined to be form an offsite source. Remediation of the groundwater contamination will not be included as part of the Removal Action Workplan (RAW). The RAW will focus on the mitigation of residual soil VOC and TPH contamination associated with the Catch Basin. The results of the Site groundwater investigation indicates that the source(s) of the VOC groundwater contamination is from off-site and conveyed through the utility corridor.

Completed Area Name: PROJECT WIDE
Completed Sub Area Name: Not reported
Completed Document Type: Public Notice
Completed Date: 12/30/2008
Comments: Public Notice complete.

Completed Area Name: PROJECT WIDE
Completed Sub Area Name: Not reported
Completed Document Type: Community Profile
Completed Date: 12/31/2008
Comments: Vector Control Community Profile completed.

Completed Area Name: PROJECT WIDE
Completed Sub Area Name: Not reported
Completed Document Type: Site Characterization Workplan
Completed Date: 04/20/2007
Comments: Not reported

Completed Area Name: PROJECT WIDE
Completed Sub Area Name: Not reported
Completed Document Type: Removal Action Workplan
Completed Date: 02/24/2009
Comments: No comments received. Draft RAW approved as final. Implementation of the RAW is expected to be completed in March 2009.

Completed Area Name: PROJECT WIDE
Completed Sub Area Name: Not reported
Completed Document Type: Fieldwork
Completed Date: 07/27/2007
Comments: Field work completed.

Completed Area Name: PROJECT WIDE
Completed Sub Area Name: Not reported
Completed Document Type: Standard Voluntary Agreement

FORMER VECTOR CONTROL YARD (Continued) **S101623015**

Completed Date: 07/06/2006
Comments: Final executed VCA signed by Branch Chief.

Completed Area Name: PROJECT WIDE
Completed Sub Area Name: Not reported
Completed Document Type: Amendment - Order/Agreement
Completed Date: 01/17/2007
Comments: Not reported

Completed Area Name: PROJECT WIDE
Completed Sub Area Name: Not reported
Completed Document Type: Site Characterization Report
Completed Date: 10/25/2006
Comments: Report outlined data gaps in the investigation.

Future Area Name: Not reported
Future Sub Area Name: Not reported
Future Document Type: Not reported
Future Due Date: Not reported
Schedule Area Name: Not reported
Schedule Sub Area Name: Not reported
Schedule Document Type: Not reported
Schedule Due Date: Not reported
Schedule Revised Date: Not reported

SWEEPS UST:
Name: VECTOR CONTROL FACILITY
Address: 750 MOFFETT BLVD
City: MOUNTAIN VIEW
Status: Not reported
Comp Number: 57234
Number: Not reported
Board Of Equalization: Not reported
Referral Date: Not reported
Action Date: Not reported
Created Date: Not reported
Owner Tank Id: Not reported
SWRCB Tank Id: 43-005-057234-000001
Tank Status: Not reported
Capacity: 10000
Active Date: Not reported
Tank Use: UNKNOWN
STG: PRODUCT
Content: Not reported
Number Of Tanks: 3

Name: VECTOR CONTROL FACILITY
Address: 750 MOFFETT BLVD
City: MOUNTAIN VIEW
Status: Not reported
Comp Number: 57234
Number: Not reported
Board Of Equalization: Not reported
Referral Date: Not reported
Action Date: Not reported
Created Date: Not reported
Owner Tank Id: Not reported

FORMER VECTOR CONTROL YARD (Continued) **S101623015**

SWRCB Tank Id: 43-005-057234-000002
Tank Status: Not reported
Capacity: 10000
Active Date: Not reported
Tank Use: UNKNOWN
STG: WASTE
Content: Not reported
Number Of Tanks: Not reported

Name: VECTOR CONTROL FACILITY
Address: 750 MOFFETT BLVD
City: MOUNTAIN VIEW
Status: Not reported
Comp Number: 57234
Number: Not reported
Board Of Equalization: Not reported
Referral Date: Not reported
Action Date: Not reported
Created Date: Not reported
Owner Tank Id: Not reported
SWRCB Tank Id: 43-005-057234-000003
Tank Status: Not reported
Capacity: 1000
Active Date: Not reported
Tank Use: M.V. FUEL
STG: PRODUCT
Content: REG UNLEADED
Number Of Tanks: Not reported

CA FID UST:
Facility ID: 43006887
Regulated By: UTNKI
Regulated ID: 00057234
Cortese Code: Not reported
SIC Code: Not reported
Facility Phone: 4082996060
Mail To: Not reported
Mailing Address: 2220 MOORPARK AVE
Mailing Address 2: Not reported
Mailing City,St,Zip: MOUNTAIN VIEW 94040
Contact: Not reported
Contact Phone: Not reported
DUNs Number: Not reported
NPDES Number: Not reported
EPA ID: Not reported
Comments: Not reported
Status: Inactive

EMI:
Name: GOOGLE LLC
Address: 750 MOFFETT BLVD
City,State,Zip: MOUNTAIN VIEW, CA 94043
Year: 2020
County Code: 43
Air Basin: SF
Facility ID: 201659

FORMER VECTOR CONTROL YARD (Continued) **S101623015**

Air District Name:	BA
SIC Code:	7374
Air District Name:	BAY AREA AQMD
Community Health Air Pollution Info System:	Not reported
Consolidated Emission Reporting Rule:	Not reported
Total Organic Hydrocarbon Gases Tons/Yr:	0.000925299
Reactive Organic Gases Tons/Yr:	0.0008128751715
Carbon Monoxide Emissions Tons/Yr:	0.010142703
NOX - Oxides of Nitrogen Tons/Yr:	0.015777537
SOX - Oxides of Sulphur Tons/Yr:	3.2563e-005
Particulate Matter Tons/Yr:	0.000444855
Part. Matter 10 Micrometers and Smllr Tons/Yr:	0.000427061

Name:	GOOGLE LLC
Address:	750 MOFFETT BLVD
City,State,Zip:	MOUNTAIN VIEW, CA 94043
Year:	2021
County Code:	43
Air Basin:	SF
Facility ID:	201659
Air District Name:	BA
SIC Code:	7374
Air District Name:	BAY AREA AQMD
Community Health Air Pollution Info System:	Not reported
Consolidated Emission Reporting Rule:	Not reported
Total Organic Hydrocarbon Gases Tons/Yr:	0.003988358
Reactive Organic Gases Tons/Yr:	0.003503772503
Carbon Monoxide Emissions Tons/Yr:	0.043718544
NOX - Oxides of Nitrogen Tons/Yr:	0.068114003
SOX - Oxides of Sulphur Tons/Yr:	0.00014036
Particulate Matter Tons/Yr:	0.00191748
Part. Matter 10 Micrometers and Smllr Tons/Yr:	0.00191748

Name:	GOOGLE LLC
Address:	750 MOFFETT BLVD
City,State,Zip:	MOUNTAIN VIEW, CA 94043
Year:	2022
County Code:	43
Air Basin:	SF
Facility ID:	201659
Air District Name:	BA
SIC Code:	7374
Air District Name:	BAY AREA AQMD
Community Health Air Pollution Info System:	Not reported
Consolidated Emission Reporting Rule:	Not reported
Total Organic Hydrocarbon Gases Tons/Yr:	0.00399
Reactive Organic Gases Tons/Yr:	0.00399
Carbon Monoxide Emissions Tons/Yr:	0.0437
NOX - Oxides of Nitrogen Tons/Yr:	0.0681
SOX - Oxides of Sulphur Tons/Yr:	0.00014
Particulate Matter Tons/Yr:	0.00192
Part. Matter 10 Micrometers and Smllr Tons/Yr:	0.00192

Name:	GOOGLE LLC
Address:	750 MOFFETT BLVD
City,State,Zip:	MOUNTAIN VIEW, CA 94043
Year:	2023

FORMER VECTOR CONTROL YARD (Continued) **S101623015**

County Code:	43
Air Basin:	SF
Facility ID:	201659
Air District Name:	BA
SIC Code:	7374
Air District Name:	BAY AREA AQMD
Community Health Air Pollution Info System:	Not reported
Consolidated Emission Reporting Rule:	Not reported
Total Organic Hydrocarbon Gases Tons/Yr:	0.004525253
Reactive Organic Gases Tons/Yr:	0.003988358
Carbon Monoxide Emissions Tons/Yr:	0.043718544
NOX - Oxides of Nitrogen Tons/Yr:	0.068006625
SOX - Oxides of Sulphur Tons/Yr:	0.00014036
Particulate Matter Tons/Yr:	0.00191748
Part. Matter 10 Micrometers and Smllr Tons/Yr:	0.001840781

NPDES:

Name:	MOFFETT GATEWAY PEDESTRIAN BRIDGE
Address:	750 MOFFETT BLVD
City,State,Zip:	MOUNTAIN VIEW, CA 94043
Facility Status:	Not reported
NPDES Number:	Not reported
Region:	Not reported
Agency Number:	Not reported
Regulatory Measure ID:	Not reported
Place ID:	Not reported
Order Number:	Not reported
WDID:	Not reported
Regulatory Measure Type:	Construction
Program Type:	Not reported
Adoption Date Of Regulatory Measure:	Not reported
Effective Date Of Regulatory Measure:	Not reported
Termination Date Of Regulatory Measure:	Not reported
Expiration Date Of Regulatory Measure:	Not reported
Discharge Address:	Not reported
Discharge Name:	Not reported
Discharge City:	Not reported
Discharge State:	Not reported
Discharge Zip:	Not reported
Status:	Returned
Status Date:	09/07/2023
Operator Name:	MV 101 Land Fee LLC
Operator Address:	885 Oak Grove Avenue
Operator City:	Menlo Park
Operator State:	California
Operator Zip:	94025

CIWQS:

Name:	Moffett Gateway
Address:	750 MOFFETT BOULEVARD
City,State,Zip:	MOUNTAIN VIEW, CA 94043
Agency:	MV 101 Development LLC
Agency Address:	855 El Camino Real Building 5 Suite 350, Palo Alto, CA 94301
Place/Project Type:	Construction - Commercial
SIC/NAICS:	Not reported
Region:	2

FORMER VECTOR CONTROL YARD (Continued) **S101623015**

Program:	CONSTW
Regulatory Measure Status:	Terminated
Regulatory Measure Type:	Storm water construction
Order Number:	2009-0009-DWQ
WDID:	2 43C380129
NPDES Number:	CAS000002
Adoption Date:	Not reported
Effective Date:	06/13/2017
Termination Date:	05/20/2021
Expiration/Review Date:	Not reported
Design Flow:	Not reported
Major/Minor:	Not reported
Complexity:	Not reported
TTWQ:	Not reported
Enforcement Actions within 5 years:	0
Violations within 5 years:	0
Latitude:	37.40641
Longitude:	-122.06833

CERS:

Name:	MOFFETT GATEWAY PEDESTRIAN BRIDGE
Address:	750 MOFFETT BLVD
City,State,Zip:	MOUNTAIN VIEW, CA 94043
Site ID:	954401
CERS ID:	931649
CERS Description:	Construction Storm Water

Name:	MOFFETT GATEWAY
Address:	750 MOFFETT BOULEVARD
City,State,Zip:	MOUNTAIN VIEW, CA 94043
Site ID:	891141
CERS ID:	T10000004491
CERS Description:	Cleanup Program Site

W187 **KAISER SAND & GRAVEL** **UST FINDER RELEASE** **1029007249**
NNE **1065 LA AVENIDA AVE** **N/A**
1/4-1/2 **MOUNTAIN VIEW, CA 94043**
0.312 mi.
1650 ft. **Site 1 of 2 in cluster W**

Relative:
Lower

Actual:
30 ft.

UST FINDER RELEASE:

Object ID:	44037
Facility ID:	Not reported
Lust ID:	CAT0608590132
Name:	KAISER SAND & GRAVEL
Address:	1065 LA AVENIDA AVE
City,State,Zip:	MOUNTAIN VIEW, CA 94043
Address Match Type:	PointAddress
Reported Date:	Not reported
Status:	No Further Action
Substance:	Not reported
Population within 1500ft:	660
Domestic Wells within 1500ft:	0
Land Use:	Developed, High Intensity
Within SPA:	No
SPA PWS Facility ID:	Not reported
SPA Water Type:	Not reported

KAISER SAND & GRAVEL (Continued) **1029007249**

SPA Facility Type:	Not reported
SPA HUC12:	Not reported
Within WHPA:	Yes
WHPA PWS Facility ID:	CA4310001_22327
WHPA Water Type:	GW - Ground water
WHPA Facility Type:	WL - Well
WHPA HUC12:	180500030406
Within 100yr Floodplain:	No
Tribe:	Not reported
EPA Region:	9
NFA Letter 1:	Not reported
NFA Letter 2:	Not reported
NFA Letter 3:	Not reported
NFA Letter 4:	Not reported
Closed With Residual Contaminate:	Not reported
Coordinate Source:	Geocode
X Coord:	-122.07116
Y Coord:	37.41313
Latitude:	37.41313
Longitude:	-122.07116

W188 **KAISER** **CA LUST** **S101594532**
NNE **1065 L'AVENIDA** **CA SWEEPS UST** **N/A**
1/4-1/2 **MOUNTAIN VIEW, CA 94040** **CA FID UST**
0.312 mi. **CA Cortese**
1650 ft. **Site 2 of 2 in cluster W** **CA CERS**

Relative:
Lower

Actual:
30 ft.

LUST:

Name:	KAISER SAND & GRAVEL
Address:	1065 LA AVENIDA AVE
City,State,Zip:	MOUNTAIN VIEW, CA 94043
Lead Agency:	SANTA CLARA COUNTY LOP
Case Type:	LUST Cleanup Site

Geo Track:

Global Id:	T0608590132
Latitude:	37.4129419
Longitude:	-122.0700908
Status:	Completed - Case Closed
Status Date:	04/03/2001
Case Worker:	DEH
RB Case Number:	Not reported
Local Agency:	SANTA CLARA COUNTY LOP
File Location:	All Files are on GeoTracker or in the Local Agency Database
Local Case Number:	Not reported
Potential Media Affect:	Other Groundwater (uses other than drinking water)
Potential Contaminants of Concern:	Gasoline
EPA Region:	9
Coordinate Source:	Google Geocode
Cuf Case:	Not reported
Quantity Released Gallons:	Not reported
Begin Date:	12/27/1985
Leak Reported Date:	12/27/1985
How Discovered:	Not reported
How Discovered Description:	Not reported
Discharge Source:	Not reported
Discharge Cause:	Not reported
Stop Method:	Not reported

KAISER (Continued) **S101594532**

Stop Description:	Not reported
No Further Action Date:	04/03/2001
CA Water Watershed Name:	Santa Clara - Palo Alto (205.50)
Dwr Groundwater Subbasin Name:	Santa Clara Valley - Santa Clara (2-009.02)
Disadvantaged Community:	Not reported
CA Enviroscreen 3 Score:	56-60%
CA Enviroscreen 4 Score:	45-50%
Military DOD Site:	No
Facility Project Subtype:	Not reported
RWQCB Region:	SAN FRANCISCO BAY RWQCB (REGION 2)
Site History:	Not reported

LUST:

Global Id:	T0608590132
Contact Type:	Local Agency Caseworker - Primary Caseworker
Contact Name:	DEH CASEWORKER
Organization Name:	SANTA CLARA COUNTY LOP
Address:	1555 Berger Drive, Suite 300
City:	SAN JOSE
Email:	dehweb@deh.sccgov.org
Phone Number:	4089183400

Global Id:	T0608590132
Contact Type:	Regional Board Caseworker
Contact Name:	Regional Water Board
Organization Name:	SAN FRANCISCO BAY RWQCB (REGION 2)
Address:	1515 CLAY ST SUITE 1400
City:	OAKLAND
Email:	Not reported
Phone Number:	Not reported

LUST:

Global Id:	T0608590132
Action Type:	RESPONSE
Date:	05/04/2017
Action:	Soil and Water Investigation Workplan

Global Id:	T0608590132
Action Type:	RESPONSE
Date:	03/03/1998
Action:	Verbal Communication

Global Id:	T0608590132
Action Type:	RESPONSE
Date:	10/26/2000
Action:	Other Report / Document

Global Id:	T0608590132
Action Type:	RESPONSE
Date:	06/04/1999
Action:	Correspondence

Global Id:	T0608590132
Action Type:	RESPONSE
Date:	11/03/1998
Action:	Monitoring Report - Quarterly

KAISER (Continued) **S101594532**

Global Id: T0608590132
Action Type: RESPONSE
Date: 06/04/1999
Action: Monitoring Report - Quarterly

Global Id: T0608590132
Action Type: RESPONSE
Date: 08/25/1999
Action: Monitoring Report - Quarterly

Global Id: T0608590132
Action Type: RESPONSE
Date: 06/17/1994
Action: Tank Removal Report / UST Sampling Report

Global Id: T0608590132
Action Type: RESPONSE
Date: 12/05/2000
Action: Monitoring Report - Quarterly

Global Id: T0608590132
Action Type: RESPONSE
Date: 10/12/2000
Action: Monitoring Report - Quarterly

Global Id: T0608590132
Action Type: RESPONSE
Date: 03/18/1994
Action: Tank Removal Report / UST Sampling Report

Global Id: T0608590132
Action Type: RESPONSE
Date: 10/15/2001
Action: Correspondence

Global Id: T0608590132
Action Type: RESPONSE
Date: 07/25/1989
Action: Monitoring Report - Quarterly

Global Id: T0608590132
Action Type: RESPONSE
Date: 08/06/1997
Action: Monitoring Report - Quarterly

Global Id: T0608590132
Action Type: RESPONSE
Date: 06/02/1989
Action: Tank Removal Report / UST Sampling Report

Global Id: T0608590132
Action Type: RESPONSE
Date: 06/13/1988
Action: Preliminary Site Assessment Report

Global Id: T0608590132
Action Type: RESPONSE

KAISER (Continued) **S101594532**

Date: 07/20/1998
Action: Other Report / Document

Global Id: T0608590132
Action Type: RESPONSE
Date: 05/19/1994
Action: Monitoring Report - Quarterly

Global Id: T0608590132
Action Type: RESPONSE
Date: 06/09/1998
Action: Monitoring Report - Quarterly

Global Id: T0608590132
Action Type: RESPONSE
Date: 04/18/2001
Action: Monitoring Report - Quarterly

Global Id: T0608590132
Action Type: RESPONSE
Date: 12/17/1999
Action: Monitoring Report - Quarterly

Global Id: T0608590132
Action Type: RESPONSE
Date: 11/22/1985
Action: Tank Removal Report / UST Sampling Report

Global Id: T0608590132
Action Type: RESPONSE
Date: 01/29/1999
Action: Monitoring Report - Quarterly

Global Id: T0608590132
Action Type: RESPONSE
Date: 04/27/1988
Action: Unauthorized Release Form

Global Id: T0608590132
Action Type: RESPONSE
Date: 06/13/1989
Action: Tank Removal Report / UST Sampling Report

Global Id: T0608590132
Action Type: RESPONSE
Date: 05/23/2000
Action: Request for Closure

Global Id: T0608590132
Action Type: RESPONSE
Date: 08/29/1994
Action: Remedial Progress Report

Global Id: T0608590132
Action Type: RESPONSE
Date: 09/01/1989
Action: Preliminary Site Assessment Report

KAISER (Continued) **S101594532**

Global Id: T0608590132
Action Type: RESPONSE
Date: 07/17/1991
Action: Tank Removal Report / UST Sampling Report

Global Id: T0608590132
Action Type: RESPONSE
Date: 06/08/1989
Action: Preliminary Site Assessment Report

Global Id: T0608590132
Action Type: RESPONSE
Date: 04/26/2016
Action: Site Assessment Report

Global Id: T0608590132
Action Type: RESPONSE
Date: 03/01/1992
Action: Interim Remedial Action Report

Global Id: T0608590132
Action Type: RESPONSE
Date: 03/06/1992
Action: Interim Remedial Action Report

Global Id: T0608590132
Action Type: RESPONSE
Date: 03/26/2016
Action: Soil and Water Investigation Workplan

Global Id: T0608590132
Action Type: RESPONSE
Date: 05/18/1992
Action: Monitoring Report - Quarterly

Global Id: T0608590132
Action Type: RESPONSE
Date: 05/23/2000
Action: Monitoring Report - Quarterly

Global Id: T0608590132
Action Type: RESPONSE
Date: 07/31/2000
Action: Monitoring Report - Quarterly

Global Id: T0608590132
Action Type: RESPONSE
Date: 01/06/1986
Action: Tank Removal Report / UST Sampling Report

Global Id: T0608590132
Action Type: RESPONSE
Date: 04/09/1992
Action: Tank Removal Report / UST Sampling Report

Global Id: T0608590132
Action Type: RESPONSE

KAISER (Continued) **S101594532**

Date: 02/21/1992
Action: NPDES / WDR Reports

Global Id: T0608590132
Action Type: RESPONSE
Date: 06/01/1993
Action: Interim Remedial Action Report

Global Id: T0608590132
Action Type: RESPONSE
Date: 04/27/1992
Action: Monitoring Report - Quarterly

Global Id: T0608590132
Action Type: RESPONSE
Date: 08/01/2000
Action: Monitoring Report - Quarterly

Global Id: T0608590132
Action Type: RESPONSE
Date: 07/30/1999
Action: Monitoring Report - Quarterly

Global Id: T0608590132
Action Type: RESPONSE
Date: 07/31/1999
Action: Monitoring Report - Quarterly

Global Id: T0608590132
Action Type: RESPONSE
Date: 10/31/1999
Action: Monitoring Report - Quarterly

Global Id: T0608590132
Action Type: RESPONSE
Date: 08/08/1997
Action: Monitoring Report - Quarterly

Global Id: T0608590132
Action Type: ENFORCEMENT
Date: 03/12/1991
Action: Notice of Responsibility - #40183

Global Id: T0608590132
Action Type: ENFORCEMENT
Date: 07/31/2000
Action: Staff Letter - #30723

Global Id: T0608590132
Action Type: ENFORCEMENT
Date: 08/06/1997
Action: Staff Letter - #30708

Global Id: T0608590132
Action Type: ENFORCEMENT
Date: 05/01/1999
Action: Staff Letter - #30716

KAISER (Continued) **S101594532**

Global Id: T0608590132
Action Type: REMEDIATION
Date: 02/23/1989
Action: Excavation

Global Id: T0608590132
Action Type: ENFORCEMENT
Date: 04/03/2001
Action: Closure/No Further Action Letter

Global Id: T0608590132
Action Type: Other
Date: 12/27/1985
Action: Leak Reported

LUST:
Global Id: T0608590132
Status: Open - Case Begin Date
Status Date: 12/27/1985

Global Id: T0608590132
Status: Open - Site Assessment
Status Date: 12/27/1985

Global Id: T0608590132
Status: Open - Site Assessment
Status Date: 04/23/1989

Global Id: T0608590132
Status: Completed - Case Closed
Status Date: 04/03/2001

LUST SANTA CLARA:
Name: KAISER SAND & GRAVEL
Address: 1065 L'AVENIDA AVE
City,State,Zip: MOUNTAIN VIEW, CA
Region: SANTA CLARA
SCVWD ID: 06S2W15F01F
Date Closed: 04/03/2001
EDR Link ID: 06S2W15F01F

SWEEPS UST:
Name: KAISER
Address: 1065 L'AVENIDA
City: MOUNTAIN VIEW
Status: Not reported
Comp Number: 11504
Number: Not reported
Board Of Equalization: Not reported
Referral Date: Not reported
Action Date: Not reported
Created Date: Not reported
Owner Tank Id: Not reported
SWRCB Tank Id: 43-005-011504-000001
Tank Status: Not reported

KAISER (Continued) **S101594532**

Capacity: 10000
Active Date: Not reported
Tank Use: M.V. FUEL
STG: PRODUCT
Content: DIESEL
Number Of Tanks: 2

Name: KAISER
Address: 1065 L'AVENIDA
City: MOUNTAIN VIEW
Status: Not reported
Comp Number: 11504
Number: Not reported
Board Of Equalization: Not reported
Referral Date: Not reported
Action Date: Not reported
Created Date: Not reported
Owner Tank Id: Not reported
SWRCB Tank Id: 43-005-011504-000002
Tank Status: Not reported
Capacity: 500
Active Date: Not reported
Tank Use: M.V. FUEL
STG: PRODUCT
Content: REG UNLEADED
Number Of Tanks: Not reported

CA FID UST:
Facility ID: 43004487
Regulated By: UTNKI
Regulated ID: 00011504
Cortese Code: Not reported
SIC Code: Not reported
Facility Phone: Not reported
Mail To: Not reported
Mailing Address: 1065 L'AVENIDA
Mailing Address 2: Not reported
Mailing City,St,Zip: MOUNTAIN VIEW 94040
Contact: Not reported
Contact Phone: Not reported
DUNs Number: Not reported
NPDES Number: Not reported
EPA ID: Not reported
Comments: Not reported
Status: Inactive

CORTESE:
Name: KAISER SAND & GRAVEL
Address: 1065 LA AVENIDA AVE
City,State,Zip: MOUNTAIN VIEW, CA 94043
Region: CORTESE
Envirostor Id: Not reported
Global ID: T0608590132
Site/Facility Type: LUST CLEANUP SITE
Cleanup Status: COMPLETED - CASE CLOSED
Status Date: Not reported

KAISER (Continued) **S101594532**

Site Code:	Not reported
Latitude:	Not reported
Longitude:	Not reported
Owner:	Not reported
Enf Type:	Not reported
Swat R:	Not reported
Flag:	active
Order No:	Not reported
Waste Discharge System No:	Not reported
Effective Date:	Not reported
Region 2:	Not reported
WID Id:	Not reported
Solid Waste Id No:	Not reported
Waste Management Uit Name:	Not reported
File Name:	Active Open

CERS:

Name:	KAISER SAND & GRAVEL
Address:	1065 LA AVENIDA AVE
City,State,Zip:	MOUNTAIN VIEW, CA 94043
Site ID:	905289
CERS ID:	T0608590132
CERS Description:	Leaking Underground Storage Tank Cleanup Site

Affiliation:

Affiliation Type Desc:	Regional Board Caseworker
Entity Name:	Regional Water Board - SAN FRANCISCO BAY RWQCB (REGION 2)
Entity Title:	Not reported
Affiliation Address:	1515 CLAY ST SUITE 1400
Affiliation City:	OAKLAND
Affiliation State:	CA
Affiliation Country:	Not reported
Affiliation Zip:	Not reported
Affiliation Phone:	,

Affiliation Type Desc:	Local Agency Caseworker
Entity Name:	DEH CASEWORKER - SANTA CLARA COUNTY LOP
Entity Title:	Not reported
Affiliation Address:	1555 Berger Drive, Suite 300
Affiliation City:	SAN JOSE
Affiliation State:	CA
Affiliation Country:	Not reported
Affiliation Zip:	Not reported
Affiliation Phone:	4089183400,

Name:	MICROSOFT CAMPUS IMPROVEMENTS
Address:	1065 LA AVENIDA
City,State,Zip:	MOUNTAIN VIEW, CA 94043
Site ID:	439382
CERS ID:	847715
CERS Description:	NPDES Wastewater and Stormwater

Affiliation:

Affiliation Type Desc:	Owner and Operator
Entity Name:	Microsoft Corporation
Entity Title:	Not reported
Affiliation Address:	Not reported

KAISER (Continued) **S101594532**

Affiliation City: Not reported
Affiliation State: Not reported
Affiliation Country: Not reported
Affiliation Zip: Not reported
Affiliation Phone: ,

X189 **SPECTRA-PHYSICS LASERS** **CA CPS-SLIC** **S106235031**
West **1250 WEST MIDDLEFIELD RD** **N/A**
1/4-1/2 **MOUNTAIN VIEW, CA 94043**
0.334 mi.
1762 ft. **Site 1 of 5 in cluster X**

Relative: **Lower**
Actual: **39 ft.**

SLIC REG 2:
Region: 2
Facility ID: 43S0120
Facility Status: Remedial action (cleanup) Underway
Date Closed: Not reported
Local Case #: Not reported
How Discovered: Not reported
Leak Cause: Not reported
Leak Source: Not reported
Date Confirmed: Not reported
Date Prelim Site Assmnt Workplan Submitted: Not reported
Date Preliminary Site Assessment Began: Not reported
Date Pollution Characterization Began: Not reported
Date Remediation Plan Submitted: Not reported
Date Remedial Action Underway: Not reported
Date Post Remedial Action Monitoring Began: Not reported

X190 **SPECTRA-PHYSICS LASERS** **CA CPS-SLIC** **S103980880**
West **1250 WEST MIDDLEFIELD RD** **N/A**
1/4-1/2 **MOUNTAIN VIEW, CA 94043**
0.334 mi.
1762 ft. **Site 2 of 5 in cluster X**

Relative: **Lower**
Actual: **39 ft.**

CPS-SLIC:
Name: SPECTRA-PHYSICS LASERS
Address: 1250 WEST MIDDLEFIELD RD
City,State,Zip: MOUNTAIN VIEW, CA 94043-3113
Region: STATE
Facility Status: **Open - Remediation**
Status Date: 01/04/1990
Global Id: SL721201221
Lead Agency: SAN FRANCISCO BAY RWQCB (REGION 2)
Lead Agency Case Number: Not reported
Latitude: 37.407804
Longitude: -122.079986
Case Type: Cleanup Program Site
Case Worker: RWP
Local Agency: SANTA CLARA VALLEY WATER DISTRICT
RB Case Number: 43S0120
File Location: Regional Board
Potential Media Affected: Other Groundwater (uses other than drinking water), Soil, Soil Vapor
Potential Contaminants of Concern: Other Chlorinated Hydrocarbons, Trichloroethylene (TCE)
EPA Region: 9

SPECTRA-PHYSICS LASERS (Continued) **S103980880**

Coordinate Source:	Manual Entry on Screens
Cuf Case:	Not reported
Quantity Released Gallons:	Not reported
Begin Date:	01/01/1982
Leak Reported Date:	01/01/1982
How Discovered:	Tank Closure
How Discovered Description:	UST Investigation
Discharge Source:	Not reported
Discharge Cause:	Not reported
Stop Method:	Close and Remove Tank
Stop Description:	UST Removal, Soil Excavation, and Soil Vapor Extraction
No Further Action Date:	Not reported
CA Water Watershed Name:	Santa Clara - Palo Alto (205.50)
Dwr Groundwater Subbasin Name:	Santa Clara Valley - Santa Clara (2-009.02)
Disadvantaged Community:	Not reported
CA Enviroscreen 3 Score:	41-45%
CA Enviroscreen 4 Score:	40-45%
Military DOD Site:	No
Facility Project Subtype:	Not reported
RWQCB Region:	SAN FRANCISCO BAY RWQCB (REGION 2)
Site History:	The former Spectraphysics property is part of a 2-property Federal Superfund site along with the adjacent Teledyne property. Within the last ten years, Responsible Parties (RPs) for the Teledyne/Spectra-Physics site completed a Monitored Natural Attenuation (MNA) study in the off-property area north of and downgradient of the site. The MNA study concluded that natural breakdown of the chlorinated volatile organic compounds of concern is occurring naturally and at the same rate as groundwater extraction. As a result, only a few of the off-property downgradient extraction wells are operating mainly to maintain hydraulic control of the plume. The RPs completed an extended pilot study to test the feasibility of enhanced reductive dechlorination (ERD) and concluded that ERD is feasible with bioaugmentation of the Shallow Zone. Within the last several years, the RPs detected on-property groundwater-CVOCs and higher than expected levels but under 1,000 parts per billion and are about to impelment an on-property treatability study. When sub-slab depressurization (SSD) systems have been installed under the potentially impacted buildings, the RPs will move forward on an in-situ treatability study. Within the last seven years however, IA VI was evaluated in several of the on-property commercial buildings to find that IA-CVOCs were over ESLs. The RPs installed SSD systems at several of the buildings. The RPs also assertively evaluated potential IA VI in the off-property commercial North Bayshore and residential Spring Street areas to conclude that IA VI is occurring in one of the off-property commercial area buildings and in several homes in the residential area. The RPs were in the process of installing a sub-slab depressurization system in the commercial building and offered the affected residents crawl space fans to address the issue. File Locations: GeoTracker and 15th Floor and Case Manager Cubicle

Click here to access the California GeoTracker records for this facility:

X191 **SPECTRA-1250 W MIDDLEFIELD** **CA Cortese** **S105025093**
West **1250 MIDDLEFIELD** **CA ENF** **N/A**
1/4-1/2 **MOUNTAIN VIEW, CA 94042** **CA HIST CORTESE**
0.334 mi. **CA CIWQS**
1762 ft. **Site 3 of 5 in cluster X**

Relative:
Lower

Actual:
39 ft.

CORTESE:

Name:	SPECTRA-1250 W MIDDLEFIELD
Address:	1250 MIDDLEFIELD
City,State,Zip:	MOUNTAIN VIEW, CA 94042
Region:	CORTESE
Envirostor Id:	Not reported
Global ID:	Not reported
Site/Facility Type:	Not reported
Cleanup Status:	Not reported
Status Date:	Not reported
Site Code:	Not reported
Latitude:	Not reported
Longitude:	Not reported
Owner:	Not reported
Enf Type:	Clean-up and Abatement Order
Swat R:	Not reported
Flag:	CORTESE
Order No:	Not reported
Waste Discharge System No:	Not reported
Effective Date:	Not reported
Region 2:	Not reported
WID Id:	Not reported
Solid Waste Id No:	Not reported
Waste Management Uit Name:	Not reported
File Name:	Cease Desist Orders & Cleanup Abatement Orders

Name:	SPECTRA-1250 W MIDDLEFIELD
Address:	1250 MIDDLEFIELD
City,State,Zip:	MOUNTAIN VIEW, CA 94042
Region:	CORTESE
Envirostor Id:	Not reported
Global ID:	Not reported
Site/Facility Type:	Not reported
Cleanup Status:	Not reported
Status Date:	Not reported
Site Code:	Not reported
Latitude:	Not reported
Longitude:	Not reported
Owner:	Not reported
Enf Type:	Clean-up and Abatement Order
Swat R:	Not reported
Flag:	CORTESE
Order No:	Not reported
Waste Discharge System No:	Not reported
Effective Date:	Not reported
Region 2:	Not reported
WID Id:	Not reported
Solid Waste Id No:	Not reported
Waste Management Uit Name:	Not reported
File Name:	Cease Desist Orders & Cleanup Abatement Orders

ENF:

Name:	SPECTRA-1250 W MIDDLEFIELD

SPECTRA-1250 W MIDDLEFIELD (Continued) **S105025093**

Address:	1250 MIDDLEFIELD
City,State,Zip:	MOUNTAIN VIEW, CA 94042
Region:	2
Facility Id:	258107
Agency Name:	Not reported
Place Type:	Facility
Place Subtype:	Not reported
Facility Type:	Industrial
Agency Type:	Not reported
# Of Agencies:	Not reported
Place Latitude:	Not reported
Place Longitude:	Not reported
SIC Code 1:	Not reported
SIC Desc 1:	Not reported
SIC Code 2:	Not reported
SIC Desc 2:	Not reported
SIC Code 3:	Not reported
SIC Desc 3:	Not reported
NAICS Code 1:	Not reported
NAICS Desc 1:	Not reported
NAICS Code 2:	Not reported
NAICS Desc 2:	Not reported
NAICS Code 3:	Not reported
NAICS Desc 3:	Not reported
# Of Places:	1
Source Of Facility:	Enf Action
Design Flow:	Not reported
Threat To Water Quality:	Not reported
Complexity:	Not reported
Pretreatment:	Not reported
Facility Waste Type:	Not reported
Facility Waste Type 2:	Not reported
Facility Waste Type 3:	Not reported
Facility Waste Type 4:	Not reported
Program:	Not reported
Program Category1:	Not reported
Program Category2:	UNREGS
# Of Programs:	Not reported
WDID:	Not reported
Reg Measure Id:	Not reported
Reg Measure Type:	Not reported
Region:	Not reported
Order #:	Not reported
Npdes# CA#:	Not reported
Major-Minor:	Not reported
Npdes Type:	Not reported
Reclamation:	Not reported
Dredge Fill Fee:	Not reported
301H:	Not reported
Application Fee Amt Received:	Not reported
Status:	Not reported
Status Date:	Not reported
Effective Date:	Not reported
Expiration/Review Date:	Not reported
Termination Date:	Not reported
WDR Review - Amend:	Not reported
WDR Review - Revise/Renew:	Not reported

SPECTRA-1250 W MIDDLEFIELD (Continued) **S105025093**

WDR Review - Rescind:	Not reported
WDR Review - No Action Required:	Not reported
WDR Review - Pending:	Not reported
WDR Review - Planned:	Not reported
Status Enrollee:	Not reported
Individual/General:	Not reported
Fee Code:	Not reported
Direction/Voice:	Not reported
Enforcement Id(EID):	222541
Region:	2
Order / Resolution Number:	89-020
Enforcement Action Type:	Clean-up and Abatement Order
Effective Date:	01/18/1989
Adoption/Issuance Date:	Not reported
Achieve Date:	Not reported
Termination Date:	Not reported
ACL Issuance Date:	Not reported
EPL Issuance Date:	Not reported
Status:	Historical
Title:	Enforcement - 2 438169N01
Description:	ENF ORDER
Program:	ENFCAO
Latest Milestone Completion Date:	Not reported
# Of Programs1:	1
Total Assessment Amount:	0
Initial Assessed Amount:	0
Liability $ Amount:	0
Project $ Amount:	0
Liability $ Paid:	0
Project $ Completed:	0
Total $ Paid/Completed Amount:	0

Name:	SPECTRA-1250 W MIDDLEFIELD
Address:	1250 MIDDLEFIELD
City,State,Zip:	MOUNTAIN VIEW, CA 94042
Region:	2
Facility Id:	258107
Agency Name:	Not reported
Place Type:	Facility
Place Subtype:	Not reported
Facility Type:	Industrial
Agency Type:	Not reported
# Of Agencies:	Not reported
Place Latitude:	Not reported
Place Longitude:	Not reported
SIC Code 1:	Not reported
SIC Desc 1:	Not reported
SIC Code 2:	Not reported
SIC Desc 2:	Not reported
SIC Code 3:	Not reported
SIC Desc 3:	Not reported
NAICS Code 1:	Not reported
NAICS Desc 1:	Not reported
NAICS Code 2:	Not reported
NAICS Desc 2:	Not reported
NAICS Code 3:	Not reported
NAICS Desc 3:	Not reported

SPECTRA-1250 W MIDDLEFIELD (Continued) **S105025093**

# Of Places:	1
Source Of Facility:	Enf Action
Design Flow:	Not reported
Threat To Water Quality:	Not reported
Complexity:	Not reported
Pretreatment:	Not reported
Facility Waste Type:	Not reported
Facility Waste Type 2:	Not reported
Facility Waste Type 3:	Not reported
Facility Waste Type 4:	Not reported
Program:	Not reported
Program Category1:	Not reported
Program Category2:	UNREGS
# Of Programs:	Not reported
WDID:	Not reported
Reg Measure Id:	Not reported
Reg Measure Type:	Not reported
Region:	Not reported
Order #:	Not reported
Npdes# CA#:	Not reported
Major-Minor:	Not reported
Npdes Type:	Not reported
Reclamation:	Not reported
Dredge Fill Fee:	Not reported
301H:	Not reported
Application Fee Amt Received:	Not reported
Status:	Not reported
Status Date:	Not reported
Effective Date:	Not reported
Expiration/Review Date:	Not reported
Termination Date:	Not reported
WDR Review - Amend:	Not reported
WDR Review - Revise/Renew:	Not reported
WDR Review - Rescind:	Not reported
WDR Review - No Action Required:	Not reported
WDR Review - Pending:	Not reported
WDR Review - Planned:	Not reported
Status Enrollee:	Not reported
Individual/General:	Not reported
Fee Code:	Not reported
Direction/Voice:	Not reported
Enforcement Id(EID):	222518
Region:	2
Order / Resolution Number:	91-02502
Enforcement Action Type:	Clean-up and Abatement Order
Effective Date:	02/20/1991
Adoption/Issuance Date:	Not reported
Achieve Date:	Not reported
Termination Date:	Not reported
ACL Issuance Date:	Not reported
EPL Issuance Date:	Not reported
Status:	Active
Title:	Enforcement - 2 438169N01
Description:	SCR-FINAL REMEDIATION PLAN FOR CLEANUP OF POLLUTED SOIL & GW.
Program:	ENFCAO
Latest Milestone Completion Date:	Not reported

SPECTRA-1250 W MIDDLEFIELD (Continued) **S105025093**

# Of Programs1:	1
Total Assessment Amount:	0
Initial Assessed Amount:	0
Liability $ Amount:	0
Project $ Amount:	0
Liability $ Paid:	0
Project $ Completed:	0
Total $ Paid/Completed Amount:	0

Name:	SPECTRA-1250 W MIDDLEFIELD
Address:	1250 MIDDLEFIELD
City,State,Zip:	MOUNTAIN VIEW, CA 94042
Region:	2
Facility Id:	258107
Agency Name:	Not reported
Place Type:	Facility
Place Subtype:	Not reported
Facility Type:	Industrial
Agency Type:	Not reported
# Of Agencies:	Not reported
Place Latitude:	Not reported
Place Longitude:	Not reported
SIC Code 1:	Not reported
SIC Desc 1:	Not reported
SIC Code 2:	Not reported
SIC Desc 2:	Not reported
SIC Code 3:	Not reported
SIC Desc 3:	Not reported
NAICS Code 1:	Not reported
NAICS Desc 1:	Not reported
NAICS Code 2:	Not reported
NAICS Desc 2:	Not reported
NAICS Code 3:	Not reported
NAICS Desc 3:	Not reported
# Of Places:	1
Source Of Facility:	Enf Action
Design Flow:	Not reported
Threat To Water Quality:	Not reported
Complexity:	Not reported
Pretreatment:	Not reported
Facility Waste Type:	Not reported
Facility Waste Type 2:	Not reported
Facility Waste Type 3:	Not reported
Facility Waste Type 4:	Not reported
Program:	Not reported
Program Category1:	Not reported
Program Category2:	UNREGS
# Of Programs:	Not reported
WDID:	Not reported
Reg Measure Id:	Not reported
Reg Measure Type:	Not reported
Region:	Not reported
Order #:	Not reported
Npdes# CA#:	Not reported
Major-Minor:	Not reported
Npdes Type:	Not reported
Reclamation:	Not reported

SPECTRA-1250 W MIDDLEFIELD (Continued) **S105025093**

Dredge Fill Fee:	Not reported
301H:	Not reported
Application Fee Amt Received:	Not reported
Status:	Not reported
Status Date:	Not reported
Effective Date:	Not reported
Expiration/Review Date:	Not reported
Termination Date:	Not reported
WDR Review - Amend:	Not reported
WDR Review - Revise/Renew:	Not reported
WDR Review - Rescind:	Not reported
WDR Review - No Action Required:	Not reported
WDR Review - Pending:	Not reported
WDR Review - Planned:	Not reported
Status Enrollee:	Not reported
Individual/General:	Not reported
Fee Code:	Not reported
Direction/Voice:	Not reported
Enforcement Id(EID):	223062
Region:	2
Order / Resolution Number:	94-18402
Enforcement Action Type:	Clean-up and Abatement Order
Effective Date:	12/14/1994
Adoption/Issuance Date:	Not reported
Achieve Date:	Not reported
Termination Date:	Not reported
ACL Issuance Date:	Not reported
EPL Issuance Date:	Not reported
Status:	Active
Title:	Enforcement - 2 438169N01
Description:	SCR-AMENDMENT.
Program:	ENFCAO
Latest Milestone Completion Date:	Not reported
# Of Programs1:	1
Total Assessment Amount:	0
Initial Assessed Amount:	0
Liability $ Amount:	0
Project $ Amount:	0
Liability $ Paid:	0
Project $ Completed:	0
Total $ Paid/Completed Amount:	0

Name:	SPECTRA-1250 W MIDDLEFIELD
Address:	1250 MIDDLEFIELD
City,State,Zip:	MOUNTAIN VIEW, CA 94042
Region:	2
Facility Id:	258107
Agency Name:	Not reported
Place Type:	Facility
Place Subtype:	Not reported
Facility Type:	Industrial
Agency Type:	Not reported
# Of Agencies:	Not reported
Place Latitude:	Not reported
Place Longitude:	Not reported
SIC Code 1:	Not reported
SIC Desc 1:	Not reported

SPECTRA-1250 W MIDDLEFIELD (Continued) **S105025093**

SIC Code 2:	Not reported
SIC Desc 2:	Not reported
SIC Code 3:	Not reported
SIC Desc 3:	Not reported
NAICS Code 1:	Not reported
NAICS Desc 1:	Not reported
NAICS Code 2:	Not reported
NAICS Desc 2:	Not reported
NAICS Code 3:	Not reported
NAICS Desc 3:	Not reported
# Of Places:	1
Source Of Facility:	Enf Action
Design Flow:	Not reported
Threat To Water Quality:	Not reported
Complexity:	Not reported
Pretreatment:	Not reported
Facility Waste Type:	Not reported
Facility Waste Type 2:	Not reported
Facility Waste Type 3:	Not reported
Facility Waste Type 4:	Not reported
Program:	Not reported
Program Category1:	Not reported
Program Category2:	UNREGS
# Of Programs:	Not reported
WDID:	Not reported
Reg Measure Id:	Not reported
Reg Measure Type:	Not reported
Region:	Not reported
Order #:	Not reported
Npdes# CA#:	Not reported
Major-Minor:	Not reported
Npdes Type:	Not reported
Reclamation:	Not reported
Dredge Fill Fee:	Not reported
301H:	Not reported
Application Fee Amt Received:	Not reported
Status:	Not reported
Status Date:	Not reported
Effective Date:	Not reported
Expiration/Review Date:	Not reported
Termination Date:	Not reported
WDR Review - Amend:	Not reported
WDR Review - Revise/Renew:	Not reported
WDR Review - Rescind:	Not reported
WDR Review - No Action Required:	Not reported
WDR Review - Pending:	Not reported
WDR Review - Planned:	Not reported
Status Enrollee:	Not reported
Individual/General:	Not reported
Fee Code:	Not reported
Direction/Voice:	Not reported
Enforcement Id(EID):	222842
Region:	2
Order / Resolution Number:	87-003
Enforcement Action Type:	Clean-up and Abatement Order
Effective Date:	01/15/1987
Adoption/Issuance Date:	Not reported

SPECTRA-1250 W MIDDLEFIELD (Continued) **S105025093**

Achieve Date:	Not reported
Termination Date:	Not reported
ACL Issuance Date:	Not reported
EPL Issuance Date:	Not reported
Status:	Historical
Title:	Enforcement - 2 438169N01
Description:	ORDER FOR INVESTIGATION AND REMEDIATION OF POLLUTED SOIL AND GROUNDWATER.
Program:	ENFCAO
Latest Milestone Completion Date:	Not reported
# Of Programs1:	1
Total Assessment Amount:	0
Initial Assessed Amount:	0
Liability $ Amount:	0
Project $ Amount:	0
Liability $ Paid:	0
Project $ Completed:	0
Total $ Paid/Completed Amount:	0

HIST CORTESE:

edr_fname:	SCR-SPECTRA-1250 W MIDDLE
edr_fadd1:	1250 MIDDLEFIELD
City,State,Zip:	MOUNTAIN VIEW, CA 94042
Region:	CORTESE
Facility County Code:	43
Reg By:	WBC&D
Reg Id:	2 438169NO1

CIWQS:

Name:	Spectra-1250 W Middlefield
Address:	1250 MIDDLEFIELD
City,State,Zip:	MOUNTAIN VIEW, CA 94042
Agency:	Spectra Physics
Agency Address:	Po Box 7013, Mountain View, CA 94039
Place/Project Type:	Other
SIC/NAICS:	Not reported
Region:	2
Program:	UNREGS
Regulatory Measure Status:	Historical
Regulatory Measure Type:	WDR
Order Number:	86-010
WDID:	2 438169N01
NPDES Number:	Not reported
Adoption Date:	02/19/1986
Effective Date:	02/19/1986
Termination Date:	Not reported
Expiration/Review Date:	02/19/1989
Design Flow:	0.5
Major/Minor:	Not reported
Complexity:	A
TTWQ:	1
Enforcement Actions within 5 years:	0
Violations within 5 years:	0
Latitude:	Not reported
Longitude:	Not reported

X192 **SPECTRA-PHYSICS LASERS** **CA DEED** **S112853620**
West **1250 WEST MIDDLEFIELD RD** **CA CERS** **N/A**
1/4-1/2 **MOUNTAIN VIEW, CA 94043**
0.334 mi.
1762 ft. **Site 4 of 5 in cluster X**

Relative:
Lower

Actual:
39 ft.

DEED:

Name:	SPECTRA-PHYSICS LASERS
Address:	1250 WEST MIDDLEFIELD RD
City,State,Zip:	MOUNTAIN VIEW, CA
Envirostor ID:	SL721201221
Area:	Not reported
Sub Area:	Not reported
Site Type:	SLIC
Status:	OPEN - REMEDIATION
Agency:	SWRCB
Covenant Uploaded:	Y
Deed Date(s):	09/18/2012
File Name:	Geotracker Land Use/Deed Restrictions

Name:	SPECTRA-PHYSICS LASERS
Address:	1250 WEST MIDDLEFIELD RD
City,State,Zip:	MOUNTAIN VIEW, CA
Envirostor ID:	SL721201221
Area:	Not reported
Sub Area:	Not reported
Site Type:	SLIC
Status:	OPEN - REMEDIATION
Agency:	SWRCB
Covenant Uploaded:	Y
Deed Date(s):	09/07/1994
File Name:	Geotracker Land Use/Deed Restrictions

CERS:

Name:	SPECTRA-PHYSICS LASERS
Address:	1250 WEST MIDDLEFIELD RD
City,State,Zip:	MOUNTAIN VIEW, CA 94043-3113
Site ID:	902881
CERS ID:	SL721201221
CERS Description:	Cleanup Program Site

Affiliation:

Affiliation Type Desc:	Regional Board Caseworker
Entity Name:	Roger Papler - SAN FRANCISCO BAY RWQCB (REGION 2)
Entity Title:	Not reported
Affiliation Address:	1515 CLAY STREET, SUITE 1500
Affiliation City:	OAKLAND
Affiliation State:	CA
Affiliation Country:	Not reported
Affiliation Zip:	Not reported
Affiliation Phone:	,

Affiliation Type Desc:	Local Agency Caseworker
Entity Name:	GEORGE COOK - SANTA CLARA VALLEY WATER DISTRICT
Entity Title:	Not reported
Affiliation Address:	5750 ALMADEN EXPRESSWAY
Affiliation City:	SAN JOSE
Affiliation State:	CA
Affiliation Country:	Not reported

SPECTRA-PHYSICS LASERS (Continued) **S112853620**

Affiliation Zip: Not reported
Affiliation Phone: 4082652607,

X193 **SPECTRA-PHYSICS INC** **CA ENVIROSTOR** **S105628344**
West **1250 W MIDDLEFIELD RD** **CA HIST Cal-Sites** **N/A**
1/4-1/2 **MOUNTAIN VIEW, CA 94042** **CA HWP**
0.334 mi.
1762 ft. **Site 5 of 5 in cluster X**

Relative: **Lower**

Actual: **39 ft.**

ENVIROSTOR:

Name:	SPECTRA PHYSICS, INC.
Address:	1250 W MIDDLEFIELD RD
City,State,Zip:	MOUNTAIN VIEW, CA 94043
Facility ID:	43360084
Status:	Refer: RWQCB
Status Date:	02/01/1991
Site Code:	Not reported
Site Type:	Federal Superfund
Site Type Detailed:	State Response or NPL
Acres:	Not reported
NPL:	YES
Regulatory Agencies:	US EPA
Lead Agency:	US EPA
Program Manager:	Not reported
Supervisor:	Referred - Not Assigned
Division Branch:	Cleanup Berkeley
Assembly:	23
Senate:	13
Special Program:	Not reported
Restricted Use:	NO
Site Mgmt Req:	NONE SPECIFIED
Funding:	Responsible Party
Latitude:	37.40794
Longitude:	-122.0802
APN:	153-14-003
Past Use:	NONE SPECIFIED
Potential COC:	NONE SPECIFIED
Confirmed COC:	NONE SPECIFIED
Potential Description:	NONE SPECIFIED
Alias Name:	SPECTRA-PHYSICS
Alias Type:	Alternate Name
Alias Name:	153-14-003
Alias Type:	APN
Alias Name:	CAD009138488
Alias Type:	EPA Identification Number
Alias Name:	110009267578
Alias Type:	EPA (FRS #)
Alias Name:	CAD009138488
Alias Type:	HWTS Identification Code
Alias Name:	P23083
Alias Type:	PCode
Alias Name:	43360084
Alias Type:	Envirostor ID Number
Alias Name:	80001604
Alias Type:	Envirostor ID Number

Completed Info:

SPECTRA-PHYSICS INC (Continued) **S105628344**

Completed Area Name: Not reported
Completed Sub Area Name: Not reported
Completed Document Type: Not reported
Completed Date: Not reported
Comments: Not reported

Future Area Name: Not reported
Future Sub Area Name: Not reported
Future Document Type: Not reported
Future Due Date: Not reported
Schedule Area Name: Not reported
Schedule Sub Area Name: Not reported
Schedule Document Type: Not reported
Schedule Due Date: Not reported
Schedule Revised Date: Not reported

Name: SPECTRA-PHYSICS INC
Address: 1250 W MIDDLEFIELD RD
City,State,Zip: MOUNTAIN VIEW, CA 940420000
Facility ID: 80001604
Status: Refer: RWQCB
Status Date: 01/01/1982
Site Code: Not reported
Site Type: Corrective Action
Site Type Detailed: Corrective Action
Acres: 11.5
NPL: YES
Regulatory Agencies: RWQCB 2 - San Francisco Bay
Lead Agency: RWQCB 2 - San Francisco Bay
Program Manager: Not reported
Supervisor: * Mark Piros
Division Branch: Cleanup Berkeley
Assembly: 23
Senate: 13
Special Program: Not reported
Restricted Use: NO
Site Mgmt Req: NONE SPECIFIED
Funding: Not reported
Latitude: 37.40794
Longitude: -122.0802
APN: 153-14-003
Past Use: MANUFACTURING - ELECTRONIC
Potential COC: Freon 113 Tetrachloroethylene (PCE 1,1,1-Trichloroethane (TCA Trichloroethylene (TCE Vinyl chloride 1,1-Dichloroethane 1,1-Dichloroethylene Toluene
Confirmed COC: Freon 113 Tetrachloroethylene (PCE 1,1,1-Trichloroethane (TCA Trichloroethylene (TCE Vinyl chloride 1,1-Dichloroethane 1,1-Dichloroethylene Toluene
Potential Description: OTH, SOIL, SV
Alias Name: 153-14-003
Alias Type: APN
Alias Name: CAD009138488
Alias Type: EPA Identification Number
Alias Name: 110009267578
Alias Type: EPA (FRS #)
Alias Name: SL721201221
Alias Type: GeoTracker Global ID

SPECTRA-PHYSICS INC (Continued) **S105628344**

Alias Name: 43360084
Alias Type: Envirostor ID Number
Alias Name: 80001604
Alias Type: Envirostor ID Number

Completed Info:
Completed Area Name: PROJECT WIDE
Completed Sub Area Name: Not reported
Completed Document Type: Preliminary Assessment Report
Completed Date: 06/01/1987
Comments: Not reported

Completed Area Name: PROJECT WIDE
Completed Sub Area Name: Not reported
Completed Document Type: Preliminary Assessment Report
Completed Date: 04/01/1987
Comments: Not reported

Future Area Name: Not reported
Future Sub Area Name: Not reported
Future Document Type: Not reported
Future Due Date: Not reported
Schedule Area Name: Not reported
Schedule Sub Area Name: Not reported
Schedule Document Type: Not reported
Schedule Due Date: Not reported
Schedule Revised Date: Not reported

Calsite:
Name: SPECTRA PHYSICS, INC.
Address: 1250 W MIDDLEFIELD RD
City: MOUNTAIN VIEW
Region: BERKELEY
Facility ID: 43360084
Facility Type: NPRP
Type: NPL SITE, RP-FUNDED
Branch: NC
Branch Name: NORTH COAST
File Name: Not reported
State Senate District: 02011991
Status: DOES NOT REQUIRE DTSC ACTION. REFERRED TO REGIONAL WATER QUALITY CONTROL BOARD (RWQCB) LEAD
Status Name: PROPERTY/SITE REFERRED TO RWQCB
Lead Agency: ENVIRONMENTAL PROTECTION AGENCY
NPL: Listed
SIC Code: 36
SIC Name: MANU - ELECTRONIC & OTHER ELECTRIC EQUIP
Access: Not reported
Cortese: Not reported
Hazardous Ranking Score: Not reported
Date Site Hazard Ranked: Not reported
Groundwater Contamination: Confirmed
Staff Member Responsible for Site: Not reported
Supervisor Responsible for Site: Not reported
Region Water Control Board: Not reported
Region Water Control Board Name: Not reported
Lat/Long Direction: Not reported

SPECTRA-PHYSICS INC (Continued) **S105628344**

Lat/Long (dms):	0 0 0 / 0 0 0
Lat/long Method:	Not reported
Lat/Long Description:	Not reported
State Assembly District Code:	22
State Senate District Code:	13
Facility ID:	Not reported
Activity:	Not reported
Activity Name:	Not reported
AWP Code:	Not reported
Proposed Budget:	Not reported
AWP Completion Date:	Not reported
Revised Due Date:	Not reported
Comments Date:	Not reported
Est Person-Yrs to complete:	Not reported
Estimated Size:	Not reported
Request to Delete Activity:	Not reported
Activity Status:	Not reported
Definition of Status:	Not reported
Liquids Removed (Gals):	Not reported
Liquids Treated (Gals):	Not reported
Action Included Capping:	Not reported
Well Decommissioned:	Not reported
Action Included Fencing:	Not reported
Removal Action Certification:	Not reported
Activity Comments:	Not reported
For Commercial Reuse:	Not reported
For Industrial Reuse:	Not reported
For Residential Reuse:	Not reported
Unknown Type:	Not reported
Alternate Address:	1250 WEST MIDDLEFIELD ROAD
Alternate City,St,Zip:	MOUNTAIN VIEW, CA 94042
Alternate Address:	1250 W MIDDLEFIELD RD
Alternate City,St,Zip:	MOUNTAIN VIEW, CA 94043
Alternate Address:	1250 W MIDDLEFIELD RD
Alternate City,St,Zip:	MOUNTAIN VIEW, CA 94043
Background Info:	Not reported
Comments Date:	01011989
Comments:	This is the date the site was first listed AWP pursuant to
Comments Date:	01011989
Comments:	Section 25356
Comments Date:	07251991
Comments:	Groundwater and soil is contaminated with VOCs. Elevated
Comments Date:	07251991
Comments:	concentrations of VOCs detected in water samples from
Comments Date:	07251991
Comments:	Permanente Creek. Potential health threats include drinking,
Comments Date:	07251991
Comments:	touching, or inhaling groundwater and groundwater vapors or
Comments Date:	07251991
Comments:	touching/ingesting contaminated soils.
Comments Date:	07251991
Comments:	Site is currently under RWQCB oversight.
ID Name:	HWIS IDENTIFICATION CODE
ID Value:	CAD009138488
ID Name:	BEP DATABASE PCODE
ID Value:	P23083
Alternate Name:	SPECTRA-PHYSICS

SPECTRA-PHYSICS INC (Continued) **S105628344**

Alternate Name: SPECTRA PHYSICS, INC.
Alternate Name: Not reported
Special Programs Code: Not reported
Special Programs Name: Not reported

HWP:

EPA ID:	CAD009138488
Name:	SPECTRA-PHYSICS INC
Address:	1250 W MIDDLEFIELD RD
Cleanup Status:	CLOSED
Latitude:	37.40794
Longitude:	-122.0802
Facility Type:	Historical - Non-Operating
Facility Size:	Not reported
Supervisor:	Not reported
Site Code:	Not reported
Senate District:	13
Assembly District:	23
Public Information Officer:	Not reported
Commercial Offsite Facility Types:	Not reported
Project Manager Lead:	Not reported
Project Manager:	Not reported
Permit Type:	RCRA
Permit Effective Date:	Not reported
Permit Expiration Date:	Not reported
Calenviroscreen Score:	41-45%
Total Planned Hours:	Not reported
Total Planned Amount:	Not reported
Total Actual Hours:	Not reported
Quarterly Update:	05/24/2018- There were no files or information in any of the databases indicating that this facility ever had TSDF status or applied for a permit. No paper files were found. Project information in cleanup envirostor states that this site was sold in 1994 and is currently occupied by a church. This facility is being administrative closed due to no information indicating TSDF status.

Closure:

EPA ID:	CAD009138488
Facility Type:	Historical - Non-Operating
Facility Name:	SPECTRA-PHYSICS INC
Project Manager:	Not reported
Project Manager Lead:	Not reported
Supervisor:	Not reported
Facility Size:	Not reported
Facility Status:	CLOSED
Activity Type:	Closure Administrative
Final Date:	Not reported
Type:	RCRA
Title Description:	Closure of a Non TSDF Facility
Due Date:	Not reported
Comments:	There were no files or information in any of the databases indicating that this facility ever had TSDF status or applied for a permit. No paper files were found. Project information in cleanup envirostor states that this site was sold in 1994 and is currently occupied by a church. This facility is being administrative closed due to no information indicating TSDF status.
Unit Names:	UNIT1

SPECTRA-PHYSICS INC (Continued) **S105628344**

Event Description: Closure Administrative - ISSUE CLOSURE VERIFICATION
Actual Date: 05/24/2018

Alias:
EPA ID: CAD009138488
Facility Type: Historical - Non-Operating
Facility Name: SPECTRA-PHYSICS INC
Facility Status: CLOSED
Project Manager: Not reported
Project Manager Lead: Not reported
Supervisor: Not reported
Alias Type: Envirostor ID Number
Alias: 43360084

Y194 **UNOCAL #6395** **CA LUST** **1000167442**
ESE **830 LEONG DR** **CA HIST LUST** **N/A**
1/4-1/2 **MOUNTAIN VIEW, CA 94043** **CA CERS HAZ WASTE**
0.346 mi. **CA HIST UST**
1829 ft. **Site 1 of 3 in cluster Y** **CA Cortese**
CA CUPA Listings
Relative: **CA CERS**
Higher

Actual: **46 ft.**

LUST REG 2:
Region: 2
Facility Id: Not reported
Facility Status: Case Closed
Case Number: 06S2W15Q01f
How Discovered: Not reported
Leak Cause: Not reported
Leak Source: Not reported
Date Leak Confirmed: Not reported
Oversight Program: LUST
Prelim. Site Assesment Wokplan Submitted: Not reported
Preliminary Site Assesment Began: 7/5/1988
Pollution Characterization Began: 7/5/1988
Pollution Remediation Plan Submitted: Not reported
Date Remediation Action Underway: Not reported
Date Post Remedial Action Monitoring Began: 7/14/1988

HIST LUST SC:
Name: Unocal #6395
Address: 830 Leong Dr
City: Mountain View
Region: SANTA CLARA
Region Code: 2
SCVWD ID: 06S2W15Q01
Oversite Agency: SCVWD
Date Listed: 1989-01-01 00:00:00
Closed Date: 1991-08-16 00:00:00

CERS HAZ WASTE:
Name: HFS-CA-MTV0001
Address: 830 LEONG DR
City,State,Zip: MOUNTAIN VIEW, CA 94043
Site ID: 373785

UNOCAL #6395 (Continued) **1000167442**

CERS ID: 10684093
CERS Description: Hazardous Waste Generator

HIST UST:
Name: UNION OIL SS 6359
Address: 830 LEONG DR
City,State,Zip: MOUNTAIN VIEW, CA 94043
File Number: 00020a08

URL:
Region: STATE
Facility ID: 00000030705
Facility Type: Gas Station
Other Type: Not reported
Contact Name: DON W. LEE
Telephone: 4159617600
Owner Name: UNION OIL CO.
Owner Address: 1 CALIFORNIA ST. SUITE 2700
Owner City,St,Zip: SAN FRANCISCO, CA 94111
Total Tanks: 0007

Tank Num: 001
Container Num: 6359-1-1
Year Installed: 1973
Tank Capacity: 00010000
Tank Used for: PRODUCT
Type of Fuel: UNLEADED
Container Construction Thickness: Not reported
Leak Detection: Stock Inventor

Tank Num: 002
Container Num: 6359-2-1
Year Installed: 1973
Tank Capacity: 00010000
Tank Used for: PRODUCT
Type of Fuel: PREMIUM
Container Construction Thickness: Not reported
Leak Detection: Stock Inventor

Tank Num: 003
Container Num: 6359-4-1
Year Installed: Not reported
Tank Capacity: 00000550
Tank Used for: WASTE
Type of Fuel: WASTE OIL
Container Construction Thickness: Not reported
Leak Detection: Stock Inventor

Tank Num: 004
Container Num: 6359-1-1
Year Installed: 1973
Tank Capacity: 00010000
Tank Used for: PRODUCT
Type of Fuel: UNLEADED
Container Construction Thickness: Not reported
Leak Detection: Stock Inventor

UNOCAL #6395 (Continued) **1000167442**

Tank Num:	005
Container Num:	6359-2-1
Year Installed:	1973
Tank Capacity:	00010000
Tank Used for:	PRODUCT
Type of Fuel:	PREMIUM
Container Construction Thickness:	Not reported
Leak Detection:	Stock Inventor

Tank Num:	006
Container Num:	6359-4-1
Year Installed:	Not reported
Tank Capacity:	00000550
Tank Used for:	WASTE
Type of Fuel:	WASTE OIL
Container Construction Thickness:	Not reported
Leak Detection:	Stock Inventor

Tank Num:	007
Container Num:	8359-10-1
Year Installed:	Not reported
Tank Capacity:	00000000
Tank Used for:	WASTE
Type of Fuel:	Not reported
Container Construction Thickness:	6
Leak Detection:	Visual

Click here for Geo Tracker PDF:

CORTESE:

Name:	UNOCAL #6395
Address:	830 LEONG DR
City,State,Zip:	MOUNTAIN VIEW, CA 94043
Region:	CORTESE
Envirostor Id:	Not reported
Global ID:	T0608501537
Site/Facility Type:	LUST CLEANUP SITE
Cleanup Status:	COMPLETED - CASE CLOSED
Status Date:	Not reported
Site Code:	Not reported
Latitude:	Not reported
Longitude:	Not reported
Owner:	Not reported
Enf Type:	Not reported
Swat R:	Not reported
Flag:	active
Order No:	Not reported
Waste Discharge System No:	Not reported
Effective Date:	Not reported
Region 2:	Not reported
WID Id:	Not reported
Solid Waste Id No:	Not reported
Waste Management Uit Name:	Not reported
File Name:	Active Open

CUPA SANTA CLARA:

UNOCAL #6395 (Continued) **1000167442**

Name: HFS-CA-MTV0001
Address: 830 LEONG DR
City,State,Zip: MOUNTAIN VIEW, CA 94043
Region: SANTA CLARA
Telephone: Not reported
UDF Email: Not reported
PE#: 2202
Program Description: GENERATES <100 KG/YR OR USED OIL ONLY
Program Identifier: DEH PERMIT-HAZ WASTE GENERATOR PROGRAM
Latitude: 37.405704
Longitude: -122.065997
Record ID: PR0366209
Facility ID: FA0204297

CERS:
Name: HFS-CA-MTV0001
Address: 830 LEONG DR
City,State,Zip: MOUNTAIN VIEW, CA 94043
Site ID: 373785
CERS ID: 10684093
CERS Description: Chemical Storage Facilities

Violations:
Site ID: 373785
Site Name: HFS-CA-MTV0001
Violation Date: 07-17-2019
Citation: HSC 6.95 25508(a)(1) - California Health and Safety Code, Chapter 6.95, Section(s) 25508(a)(1)
Violation Description: Failure to complete and electronically submit a business plan when storing/handling a hazardous material at or above reportable quantities.
Violation Notes: Returned to compliance on 07/26/2019. This facility has changed ownership from Linde to Iwatani. No changes have been made to the hazardous materials business plan to reflect change of ownership.
Violation Division: Mountain View Fire Department
Violation Program: HMRRP
Violation Source: CERS,

Site ID: 373785
Site Name: HFS-CA-MTV0001
Violation Date: 07-19-2021
Citation: HSC 6.95 25508(a)(3) - California Health and Safety Code, Chapter 6.95, Section(s) 25508(a)(3)
Violation Description: Failure to complete and electronically submit hazardous material inventory information for all reportable hazardous materials on site at or above reportable quantities.
Violation Notes: Returned to compliance on 07/30/2021. Add oil to chemical inventory (55 gallon drum).
Violation Division: Mountain View Fire Department
Violation Program: HMRRP
Violation Source: CERS,

Site ID: 373785
Site Name: HFS-CA-MTV0001
Violation Date: 07-17-2019
Citation: Un-Specified
Violation Description: Business Plan Program - Administration/Documentation - General Local

UNOCAL #6395 (Continued) **1000167442**

Ordinance
Violation Notes: Returned to compliance on 07/26/2019. This facility is currently operating without a hazardous materials storage permit. This facility must complete a hazardous materials business plan in CERS and pay permit fees prior to a permit being issued.
Violation Division: Mountain View Fire Department
Violation Program: HMRRP
Violation Source: CERS,

Evaluation:
Eval General Type: Compliance Evaluation Inspection
Eval Date: 05-15-2018
Violations Found: No
Eval Type: Routine done by local agency
Eval Notes: No Violations
Eval Division: Mountain View Fire Department
Eval Program: HMRRP
Eval Source: CERS,

Eval General Type: Compliance Evaluation Inspection
Eval Date: 07-19-2021
Violations Found: Yes
Eval Type: Routine done by local agency
Eval Notes: Not reported
Eval Division: Mountain View Fire Department
Eval Program: HMRRP
Eval Source: CERS,

Eval General Type: Other/Unknown
Eval Date: 07-26-2019
Violations Found: No
Eval Type: Other, not routine, done by local agency
Eval Notes: Not reported
Eval Division: Mountain View Fire Department
Eval Program: HMRRP
Eval Source: CERS,

Eval General Type: Other/Unknown
Eval Date: 07-30-2021
Violations Found: No
Eval Type: Other, not routine, done by local agency
Eval Notes: Not reported
Eval Division: Mountain View Fire Department
Eval Program: HMRRP
Eval Source: CERS,

Eval General Type: Compliance Evaluation Inspection
Eval Date: 02-22-2024
Violations Found: No
Eval Type: Routine done by local agency
Eval Notes: No Violation
Eval Division: Mountain View Fire Department
Eval Program: HMRRP
Eval Source: CERS,

Eval General Type: Compliance Evaluation Inspection
Eval Date: 07-17-2019

UNOCAL #6395 (Continued) **1000167442**

Violations Found: Yes
Eval Type: Routine done by local agency
Eval Notes: Not reported
Eval Division: Mountain View Fire Department
Eval Program: HMRRP
Eval Source: CERS,

Enforcement Action:
Site ID: 373785
Site Name: HFS-CA-MTV0001
Site Address: 830 LEONG DR
Site City: MOUNTAIN VIEW
Site Zip: 94043
Enf Action Date: 07-19-2019
Enf Action Type: Notice of Violation (Unified Program)
Enf Action Description: Notice of Violation Issued by the Inspector at the Time of Inspection
Enf Action Notes: Compliance Order issued for failure to submit a HMBP within 30 days of change of ownership.
Enf Action Division: Mountain View Fire Department
Enf Action Program: HMRRP
Enf Action Source: CERS,

Site ID: 373785
Site Name: HFS-CA-MTV0001
Site Address: 830 LEONG DR
Site City: MOUNTAIN VIEW
Site Zip: 94043
Enf Action Date: 07-19-2019
Enf Action Type: Notice of Violation (Unified Program)
Enf Action Description: Notice of Violation Issued by the Inspector at the Time of Inspection
Enf Action Notes: Issued a compliance order to update business owner information for the change in ownership.
Enf Action Division: Mountain View Fire Department
Enf Action Program: HMRRP
Enf Action Source: CERS,

Affiliation:
Affiliation Type Desc: Operator
Entity Name: Iwatani Corporation of America
Entity Title: Not reported
Affiliation Address: Not reported
Affiliation City: Not reported
Affiliation State: Not reported
Affiliation Country: Not reported
Affiliation Zip: Not reported
Affiliation Phone: (713) 965-9970,

Affiliation Type Desc: Parent Corporation
Entity Name: Iwatani Corporation of America
Entity Title: Not reported
Affiliation Address: Not reported
Affiliation City: Not reported
Affiliation State: Not reported
Affiliation Country: Not reported
Affiliation Zip: Not reported
Affiliation Phone: ,

UNOCAL #6395 (Continued) **1000167442**

Affiliation Type Desc:	CUPA District
Entity Name:	Santa Clara County Environmental Health
Entity Title:	Not reported
Affiliation Address:	1555 Berger Drive, Suite 300
Affiliation City:	San Jose
Affiliation State:	CA
Affiliation Country:	Not reported
Affiliation Zip:	95112-2716
Affiliation Phone:	(408) 918-3400,

Affiliation Type Desc:	Legal Owner
Entity Name:	Iwatani Corporation of America
Entity Title:	Not reported
Affiliation Address:	2200 Post Oak Blvd, 1150
Affiliation City:	Houston
Affiliation State:	TX
Affiliation Country:	United States
Affiliation Zip:	77056
Affiliation Phone:	(669) 842-1754,

Affiliation Type Desc:	Environmental Contact
Entity Name:	Tatsuya Yoshimoshi
Entity Title:	Not reported
Affiliation Address:	2200 Post Oak Blvd, 1150
Affiliation City:	Houston
Affiliation State:	TX
Affiliation Country:	Not reported
Affiliation Zip:	77056
Affiliation Phone:	,

Affiliation Type Desc:	Facility Mailing Address
Entity Name:	Mailing Address
Entity Title:	Not reported
Affiliation Address:	2200 Post Oak Blvd, 1150
Affiliation City:	Houston
Affiliation State:	TX
Affiliation Country:	Not reported
Affiliation Zip:	77056
Affiliation Phone:	,

Y195 **UNOCAL #6395** **UST FINDER RELEASE** **1029124178**
ESE **830 LEONG DR** **N/A**
1/4-1/2 **MOUNTAIN VIEW, CA 94043**
0.346 mi.
1829 ft. **Site 2 of 3 in cluster Y**

Relative:
Higher

Actual:
46 ft.

UST FINDER RELEASE:

Object ID:	44091
Facility ID:	Not reported
Lust ID:	CAT0608501537
Name:	UNOCAL #6395
Address:	830 LEONG DR
City,State,Zip:	MOUNTAIN VIEW, CA 94043
Address Match Type:	PointAddress
Reported Date:	Not reported
Status:	No Further Action
Substance:	Not reported

UNOCAL #6395 (Continued) **1029124178**

Population within 1500ft:	1898
Domestic Wells within 1500ft:	0
Land Use:	Developed, Medium Intensity
Within SPA:	No
SPA PWS Facility ID:	Not reported
SPA Water Type:	Not reported
SPA Facility Type:	Not reported
SPA HUC12:	Not reported
Within WHPA:	Yes
WHPA PWS Facility ID:	CA4310001_15616
WHPA Water Type:	GW - Ground water
WHPA Facility Type:	WL - Well
WHPA HUC12:	180500030406
Within 100yr Floodplain:	No
Tribe:	Not reported
EPA Region:	9
NFA Letter 1:	Not reported
NFA Letter 2:	Not reported
NFA Letter 3:	Not reported
NFA Letter 4:	Not reported
Closed With Residual Contaminate:	Not reported
Coordinate Source:	Geocode
X Coord:	-122.06676
Y Coord:	37.405
Latitude:	37.405
Longitude:	-122.06676

Y196 **MOFFETT GAS MART** **CA LUST** **S101594572**
ESE **830 LEONG DR** **CA SWEEPS UST** **N/A**
1/4-1/2 **MOUNTAIN VIEW, CA 94043** **CA FID UST**
0.346 mi. **CA CUPA Listings**
1829 ft. **Site 3 of 3 in cluster Y** **CA HIST CORTESE**
CA CERS

Relative:
Higher

Actual:
46 ft.

LUST:

Name:	UNOCAL #6395
Address:	830 LEONG DR
City,State,Zip:	MOUNTAIN VIEW, CA 94043
Lead Agency:	SANTA CLARA COUNTY LOP
Case Type:	LUST Cleanup Site

Geo Track:

Global Id:	T0608501537
Latitude:	37.4050907953093
Longitude:	-122.067053318024
Status:	Completed - Case Closed
Status Date:	08/16/1991
Case Worker:	DEH
RB Case Number:	Not reported
Local Agency:	SANTA CLARA COUNTY LOP
File Location:	All Files are on GeoTracker or in the Local Agency Database
Local Case Number:	Not reported
Potential Media Affect:	Other Groundwater (uses other than drinking water)
Potential Contaminants of Concern:	Gasoline
EPA Region:	9
Coordinate Source:	Google Map Move
Cuf Case:	Not reported
Quantity Released Gallons:	Not reported

MOFFETT GAS MART (Continued) **S101594572**

Begin Date:	07/05/1988
Leak Reported Date:	07/13/1988
How Discovered:	Not reported
How Discovered Description:	Not reported
Discharge Source:	Not reported
Discharge Cause:	Not reported
Stop Method:	Not reported
Stop Description:	Not reported
No Further Action Date:	08/16/1991
CA Water Watershed Name:	Santa Clara - Palo Alto (205.50)
Dwr Groundwater Subbasin Name:	Santa Clara Valley - Santa Clara (2-009.02)
Disadvantaged Community:	Not reported
CA Enviroscreen 3 Score:	41-45%
CA Enviroscreen 4 Score:	20-25%
Military DOD Site:	No
Facility Project Subtype:	Not reported
RWQCB Region:	SAN FRANCISCO BAY RWQCB (REGION 2)
Site History:	Not reported

LUST:

Global Id:	T0608501537
Contact Type:	Local Agency Caseworker - Primary Caseworker
Contact Name:	DEH CASEWORKER
Organization Name:	SANTA CLARA COUNTY LOP
Address:	1555 Berger Drive, Suite 300
City:	SAN JOSE
Email:	dehweb@deh.sccgov.org
Phone Number:	4089183400

Global Id:	T0608501537
Contact Type:	Regional Board Caseworker
Contact Name:	Regional Water Board
Organization Name:	SAN FRANCISCO BAY RWQCB (REGION 2)
Address:	1515 CLAY ST SUITE 1400
City:	OAKLAND
Email:	Not reported
Phone Number:	Not reported

LUST:

Global Id:	T0608501537
Action Type:	ENFORCEMENT
Date:	08/16/1991
Action:	Closure/No Further Action Letter

Global Id:	T0608501537
Action Type:	RESPONSE
Date:	07/05/1988
Action:	Other Report / Document

Global Id:	T0608501537
Action Type:	RESPONSE
Date:	07/05/1988
Action:	Other Report / Document

Global Id:	T0608501537
Action Type:	ENFORCEMENT
Date:	08/16/1991

MOFFETT GAS MART (Continued) **S101594572**

Action: Notice of Responsibility - #40188

Global Id: T0608501537
Action Type: RESPONSE
Date: 07/05/1988
Action: Other Report / Document

Global Id: T0608501537
Action Type: RESPONSE
Date: 07/05/1988
Action: Other Report / Document

Global Id: T0608501537
Action Type: RESPONSE
Date: 07/05/1988
Action: Other Report / Document

Global Id: T0608501537
Action Type: RESPONSE
Date: 06/09/1987
Action: Other Report / Document

Global Id: T0608501537
Action Type: REMEDIATION
Date: 09/11/1990
Action: Excavation

Global Id: T0608501537
Action Type: Other
Date: 07/13/1988
Action: Leak Reported

Global Id: T0608501537
Action Type: RESPONSE
Date: 12/07/1988
Action: Other Report / Document

LUST:
Global Id: T0608501537
Status: Open - Case Begin Date
Status Date: 07/05/1988

Global Id: T0608501537
Status: Open - Site Assessment
Status Date: 07/05/1988

Global Id: T0608501537
Status: Open - Verification Monitoring
Status Date: 07/14/1988

Global Id: T0608501537
Status: Completed - Case Closed
Status Date: 08/16/1991

LUST SANTA CLARA:

MOFFETT GAS MART (Continued) **S101594572**

Name: UNOCAL #6395
Address: 830 LEONG DR
City,State,Zip: MOUNTAIN VIEW, CA
Region: SANTA CLARA
SCVWD ID: 06S2W15Q01F
Date Closed: 08/16/1991
EDR Link ID: 06S2W15Q01F

SWEEPS UST:
Name: ARCO
Address: 830 LEONG DR
City: MOUNTAIN VIEW
Status: Active
Comp Number: 30705
Number: 9
Board Of Equalization: 44-000051
Referral Date: 05-04-92
Action Date: 05-04-92
Created Date: 10-13-88
Owner Tank Id: 6359-1-1
SWRCB Tank Id: 43-005-030705-000001
Tank Status: A
Capacity: 10000
Active Date: 07-01-85
Tank Use: M.V. FUEL
STG: P
Content: PLUS UNLEADED
Number Of Tanks: 4

Name: ARCO
Address: 830 LEONG DR
City: MOUNTAIN VIEW
Status: Active
Comp Number: 30705
Number: 9
Board Of Equalization: 44-000051
Referral Date: 05-04-92
Action Date: 05-04-92
Created Date: 10-13-88
Owner Tank Id: 6359-2-1
SWRCB Tank Id: 43-005-030705-000002
Tank Status: A
Capacity: 10000
Active Date: 01-06-94
Tank Use: M.V. FUEL
STG: P
Content: PLUS UNLEADED
Number Of Tanks: Not reported

Name: ARCO
Address: 830 LEONG DR
City: MOUNTAIN VIEW
Status: Active
Comp Number: 30705
Number: 9
Board Of Equalization: 44-000051
Referral Date: 05-04-92

MOFFETT GAS MART (Continued) **S101594572**

Action Date:	05-04-92
Created Date:	10-13-88
Owner Tank Id:	6359-4-1
SWRCB Tank Id:	43-005-030705-000003
Tank Status:	A
Capacity:	550
Active Date:	01-06-94
Tank Use:	OIL
STG:	W
Content:	WASTE OIL
Number Of Tanks:	Not reported

Name:	ARCO
Address:	830 LEONG DR
City:	MOUNTAIN VIEW
Status:	Active
Comp Number:	30705
Number:	9
Board Of Equalization:	44-000051
Referral Date:	05-04-92
Action Date:	05-04-92
Created Date:	10-13-88
Owner Tank Id:	4
SWRCB Tank Id:	43-005-030705-000004
Tank Status:	A
Capacity:	12000
Active Date:	01-06-94
Tank Use:	M.V. FUEL
STG:	P
Content:	REG UNLEADED
Number Of Tanks:	Not reported

CA FID UST:

Facility ID:	43006957
Regulated By:	UTNKA
Regulated ID:	00030705
Cortese Code:	Not reported
SIC Code:	Not reported
Facility Phone:	4159617600
Mail To:	Not reported
Mailing Address:	830 LEONG DR
Mailing Address 2:	Not reported
Mailing City,St,Zip:	MOUNTAIN VIEW 94043
Contact:	Not reported
Contact Phone:	Not reported
DUNs Number:	Not reported
NPDES Number:	Not reported
EPA ID:	Not reported
Comments:	Not reported
Status:	Active

CUPA SANTA CLARA:

Name:	MOFFETT GAS MART
Address:	830 LEONG DR
City,State,Zip:	MOUNTAIN VIEW, CA 94043
Region:	SANTA CLARA

MOFFETT GAS MART (Continued) **S101594572**

Telephone:	4155199069
UDF Email:	TEAM@SACHDEVENTERPRISES.COM
PE#:	2202
Program Description:	GENERATES <100 KG/YR OR USED OIL ONLY
Program Identifier:	DEH PERMIT-HAZ WASTE GENERATOR PROGRAM
Latitude:	37.3905476
Longitude:	-122.0511776
Record ID:	PR0416529
Facility ID:	FA0275622

HIST CORTESE:

edr_fname:	UNOCAL
edr_fadd1:	830 LEONG
City,State,Zip:	MOUNTAIN VIEW, CA 94043
Region:	CORTESE
Facility County Code:	43
Reg By:	LTNKA
Reg Id:	43-1577

CERS:

Name:	UNOCAL #6395
Address:	830 LEONG DR
City,State,Zip:	MOUNTAIN VIEW, CA 94043
Site ID:	872722
CERS ID:	T0608501537
CERS Description:	Leaking Underground Storage Tank Cleanup Site

Affiliation:

Affiliation Type Desc:	Regional Board Caseworker
Entity Name:	Regional Water Board - SAN FRANCISCO BAY RWQCB (REGION 2)
Entity Title:	Not reported
Affiliation Address:	1515 CLAY ST SUITE 1400
Affiliation City:	OAKLAND
Affiliation State:	CA
Affiliation Country:	Not reported
Affiliation Zip:	Not reported
Affiliation Phone:	,

Affiliation Type Desc:	Local Agency Caseworker
Entity Name:	DEH CASEWORKER - SANTA CLARA COUNTY LOP
Entity Title:	Not reported
Affiliation Address:	1555 Berger Drive, Suite 300
Affiliation City:	SAN JOSE
Affiliation State:	CA
Affiliation Country:	Not reported
Affiliation Zip:	Not reported
Affiliation Phone:	4089183400,

Z197 **NAS MOFFETT FIELD SANITARY LAN** **CA WMUDS/SWAT** **S103441145**
East **NAVAL AIR STATION** **N/A**
1/4-1/2 **MOFFETT FIELD, CA 94035**
0.370 mi.
1951 ft. **Site 1 of 3 in cluster Z**

Relative:
Higher

Actual:
54 ft.

WMUDS/SWAT:

Edit Date:	Not reported
Complexity:	Not reported
Primary Waste:	Not reported
Primary Waste Type:	Not reported
Secondary Waste:	Not reported
Secondary Waste Type:	Not reported
Base Meridian:	MD
NPID:	Not reported
Tonnage:	0
Regional Board ID:	Not reported
Municipal Solid Waste:	False
Superorder:	False
Open To Public:	False
Waste List:	False
Agency Type:	Not reported
Agency Name:	PUBLIC WORKS DEPT.
Agency Department:	Not reported
Agency Address:	NAVAL AIR STATION
Agency City,St,Zip:	MOFFETT FIELD 94035
Agency Contact:	Not reported
Agency Telephone:	4159665386
Land Owner Name:	COMMANDING OFFICER
Land Owner Address:	NAVAL AIR STATION
Land Owner City,St,Zip:	MOFFETT FIELD, CA 94035
Land Owner Contact:	Not reported
Land Owner Phone:	4159665698
Region:	2
Facility Type:	Not reported
Facility Description:	Not reported
Facility Telephone:	Not reported
SWAT Facility Name:	NAS MOFFETT FIELD SANITARY LANDFILL
Primary SIC:	Not reported
Secondary SIC:	Not reported
Comments:	Not reported
Last Facility Editors:	Not reported
Waste Discharge System:	False
Solid Waste Assessment Test Program:	True
Toxic Pits Cleanup Act Program:	False
Resource Conservation Recovery Act:	False
Department of Defence:	True
Solid Waste Assessment Test Program:	PUBLIC WORKS DEPT.
Threat to Water Quality:	Not reported
Sub Chapter 15:	False
Regional Board Project Officer:	LWT
Number of WMUDS at Facility:	1
Section Range:	06S02W
RCRA Facility:	Not reported
Waste Discharge Requirements:	Not reported
Self-Monitoring Rept. Frequency:	Not reported
Waste Discharge System ID:	2 438009001
Solid Waste Information ID:	43-AA-0005

Z198 **MOFFET FIELD BLDG #221** **CA HIST LUST** **S104541849**
East **BAYSHORE PARKWAY** **N/A**
1/4-1/2 **MOUNTAIN VIEW, CA**
0.370 mi.
1951 ft. **Site 2 of 3 in cluster Z**

Relative: **Higher**
Actual: **54 ft.**

HIST LUST SC:

Name:	Moffet Field Bldg #221
Address:	Bayshore Parkway
City:	Mountain View
Region:	SANTA CLARA
Region Code:	2
SCVWD ID:	06S2W14D02
Oversite Agency:	SFRWQCB
Date Listed:	1998-04-09 00:00:00
Closed Date:	Not reported

Z199 **MOFFET FIELD TANK #77** **CA HIST LUST** **S104541850**
East **BAYSHORE PARKWAY** **N/A**
1/4-1/2 **MOUNTAIN VIEW, CA**
0.370 mi.
1951 ft. **Site 3 of 3 in cluster Z**

Relative: **Higher**
Actual: **54 ft.**

HIST LUST SC:

Name:	Moffet Field Tank #77
Address:	Bayshore Parkway
City:	Mountain View
Region:	SANTA CLARA
Region Code:	2
SCVWD ID:	06S2W14D03
Oversite Agency:	SFRWQCB
Date Listed:	1998-04-09 00:00:00
Closed Date:	Not reported

AA200 **RAISCH COMPANY** **CA HIST CORTESE** **S105025085**
North **1105 L AVENIDA** **N/A**
1/4-1/2 **MOUNTAIN VIEW, CA**
0.398 mi.
2102 ft. **Site 1 of 2 in cluster AA**

Relative: **Lower**
Actual: **27 ft.**

HIST CORTESE:

edr_fname:	RAISCH COMPANY
edr_fadd1:	1105 L AVENIDA
City,State,Zip:	MOUNTAIN VIEW, CA
Region:	CORTESE
Facility County Code:	43
Reg By:	LTNKA
Reg Id:	43-1095

AB201 **SCVTA 1235 L'AVENIDA** **CA CPS-SLIC** **S106235046**
North **1235/1241 L'AVENIDA AVE.** **N/A**
1/4-1/2 **MOUNTAIN VIEW, CA 94043**
0.402 mi.
2123 ft. **Site 1 of 10 in cluster AB**

Relative:
Lower

Actual:
27 ft.

SLIC REG 2:

Region:	2
Facility ID:	43S0284
Facility Status:	Post remedial action monitoring
Date Closed:	Not reported
Local Case #:	Not reported
How Discovered:	Not reported
Leak Cause:	Not reported
Leak Source:	Not reported
Date Confirmed:	Not reported
Date Prelim Site Assmnt Workplan Submitted:	Not reported
Date Preliminary Site Assessment Began:	Not reported
Date Pollution Characterization Began:	Not reported
Date Remediation Plan Submitted:	Not reported
Date Remedial Action Underway:	Not reported
Date Post Remedial Action Monitoring Began:	Not reported

CPS-SLIC:

Name:	SCVTA 1235 L'AVENIDA
Address:	1235/1241 L'AVENIDA AVE.
City,State,Zip:	MOUNTAIN VIEW, CA 94043-1425
Region:	STATE
Facility Status:	**Completed - Case Closed**
Status Date:	03/01/2005
Global Id:	SL0608505385
Lead Agency:	SAN FRANCISCO BAY RWQCB (REGION 2)
Lead Agency Case Number:	Not reported
Latitude:	37.411806
Longitude:	-122.074113
Case Type:	Cleanup Program Site
Case Worker:	UUU
Local Agency:	Not reported
RB Case Number:	43S0284
File Location:	Regional Board
Potential Media Affected:	Not reported
Potential Contaminants of Concern:	Trichloroethylene (TCE)
EPA Region:	9
Coordinate Source:	Manual Entry on Screens
Cuf Case:	Not reported
Quantity Released Gallons:	Not reported
Begin Date:	02/22/1995
Leak Reported Date:	01/02/1965
How Discovered:	Not reported
How Discovered Description:	Not reported
Discharge Source:	Not reported
Discharge Cause:	Not reported
Stop Method:	Not reported
Stop Description:	Not reported
No Further Action Date:	03/01/2005
CA Water Watershed Name:	Santa Clara - Palo Alto (205.50)
Dwr Groundwater Subbasin Name:	Santa Clara Valley - Santa Clara (2-009.02)
Disadvantaged Community:	Not reported
CA Enviroscreen 3 Score:	71-75%

SCVTA 1235 L'AVENIDA (Continued) **S106235046**

CA Enviroscreen 4 Score: 45-50%
Military DOD Site: No
Facility Project Subtype: Not reported
RWQCB Region: SAN FRANCISCO BAY RWQCB (REGION 2)
Site History: Not reported

Click here to access the California GeoTracker records for this facility:

AB202 **SANTA CLARA COUNTY TRANSP AGENCY** **CA CPS-SLIC** **S106162859**
North **1235 LAVENIDA AVE** **CA CERS** **N/A**
1/4-1/2 **MOUNTAIN VIEW, CA 94043**
0.402 mi.
2123 ft. **Site 2 of 10 in cluster AB**

Relative:
Lower

Actual:
27 ft.

SLIC REG 2:
Region: 2
Facility ID: 43S0284
Facility Status: Pollution Characterization
Date Closed: Not reported
Local Case #: Not reported
How Discovered: Tank Closure
Leak Cause: UNK
Leak Source: UNK
Date Confirmed: Not reported
Date Prelim Site Assmnt Workplan Submitted: Not reported
Date Preliminary Site Assessment Began: Not reported
Date Pollution Characterization Began: 1/1/1993
Date Remediation Plan Submitted: Not reported
Date Remedial Action Underway: Not reported
Date Post Remedial Action Monitoring Began: Not reported

CPS-SLIC:
Name: SANTA CLARA COUNTY TRANSP AGENCY
Address: 1235 LAVENIDA AVE
City,State,Zip: MOUNTAIN VIEW, CA 94043
Region: STATE
Facility Status: **Completed - Case Closed**
Status Date: 06/10/2009
Global Id: T0608591630
Lead Agency: SAN FRANCISCO BAY RWQCB (REGION 2)
Lead Agency Case Number: Not reported
Latitude: 37.413282
Longitude: -122.0741788
Case Type: Cleanup Program Site
Case Worker: Not reported
Local Agency: Not reported
RB Case Number: 43S0284
File Location: Not reported
Potential Media Affected: Other Groundwater (uses other than drinking water)
Potential Contaminants of Concern: Waste Oil / Motor / Hydraulic / Lubricating
EPA Region: 9
Coordinate Source: Google Geocode
Cuf Case: Not reported
Quantity Released Gallons: 0
Begin Date: 01/01/1986
Leak Reported Date: 01/01/1986
How Discovered: Tank Closure

SANTA CLARA COUNTY TRANSP AGENCY (Continued) **S106162859**

How Discovered Description:	Not reported
Discharge Source:	Other
Discharge Cause:	Unknown
Stop Method:	Not reported
Stop Description:	Not reported
No Further Action Date:	06/10/2009
CA Water Watershed Name:	Santa Clara - Palo Alto (205.50)
Dwr Groundwater Subbasin Name:	Santa Clara Valley - Santa Clara (2-009.02)
Disadvantaged Community:	Not reported
CA Enviroscreen 3 Score:	71-75%
CA Enviroscreen 4 Score:	45-50%
Military DOD Site:	No
Facility Project Subtype:	Not reported
RWQCB Region:	SAN FRANCISCO BAY RWQCB (REGION 2)
Site History:	Not reported

Click here to access the California GeoTracker records for this facility:

CERS:

Name:	SANTA CLARA COUNTY TRANSP AGENCY
Address:	1235 LAVENIDA AVE
City,State,Zip:	MOUNTAIN VIEW, CA 94043
Site ID:	912710
CERS ID:	T0608591630
CERS Description:	Cleanup Program Site

AB203 **SANTA CLARA COUNTYTRANS DIST N COACH TRM** **UST FINDER RELEASE** **1029102050**
North **1235 L'AVENIDA AVE** **N/A**
1/4-1/2 **MOUNTAIN VIEW, CA 94043**
0.402 mi.
2123 ft. **Site 3 of 10 in cluster AB**

Relative: **Lower**

Actual: **27 ft.**

UST FINDER RELEASE:

Object ID:	43977
Facility ID:	Not reported
Lust ID:	CAT0608501221
Name:	SANTA CLARA COUNTYTRANS DIST N COACH TRM
Address:	1235 L'AVENIDA AVE
City,State,Zip:	MOUNTAIN VIEW, CA 94043
Address Match Type:	StreetAddress
Reported Date:	Not reported
Status:	No Further Action
Substance:	Not reported
Population within 1500ft:	481
Domestic Wells within 1500ft:	0
Land Use:	Developed, Medium Intensity
Within SPA:	No
SPA PWS Facility ID:	Not reported
SPA Water Type:	Not reported
SPA Facility Type:	Not reported
SPA HUC12:	Not reported
Within WHPA:	Yes
WHPA PWS Facility ID:	CA4310001_22327
WHPA Water Type:	GW - Ground water
WHPA Facility Type:	WL - Well
WHPA HUC12:	180500030406
Within 100yr Floodplain:	No

SANTA CLARA COUNTYTRANS DIST N COACH TRM (Continued) **1029102050**

Tribe:	Not reported
EPA Region:	9
NFA Letter 1:	Not reported
NFA Letter 2:	Not reported
NFA Letter 3:	Not reported
NFA Letter 4:	Not reported
Closed With Residual Contaminate:	Not reported
Coordinate Source:	Geocode
X Coord:	-122.07556
Y Coord:	37.4132900000001
Latitude:	37.41329
Longitude:	-122.075559999999

AB204 **RUDOLPH AND SLETTEN** **CA HIST CORTESE** **S105025090**
North **1235 L AVENIDA** **N/A**
1/4-1/2 **MOUNTAIN VIEW, CA**
0.402 mi.
2123 ft. **Site 4 of 10 in cluster AB**

Relative: **Lower**
Actual: **27 ft.**

HIST CORTESE:

edr_fname:	RUDOLPH AND SLETTEN
edr_fadd1:	1235 L AVENIDA
City,State,Zip:	MOUNTAIN VIEW, CA
Region:	CORTESE
Facility County Code:	43
Reg By:	LTNKA
Reg Id:	43-1156

AB205 **SCCTA - NORTH COACH DIVISION** **CA HIST LUST** **S105512838**
North **1235 L'AVENIDA AVE** **N/A**
1/4-1/2 **MOUNTAIN VIEW, CA**
0.402 mi.
2123 ft. **Site 5 of 10 in cluster AB**

Relative: **Lower**
Actual: **27 ft.**

HIST LUST SC:

Name:	SCCTA - North Coach Division
Address:	1235 L'Avenida Ave
City:	Mountain View
Region:	SANTA CLARA
Region Code:	2
SCVWD ID:	06S2W15E03
Oversite Agency:	SFRWQCB
Date Listed:	1989-01-01 00:00:00
Closed Date:	1997-09-11 00:00:00

AB206 **SANTA CLARA COUNT TD NOR** **CA HIST CORTESE** **S105025087**
North **1235 L AVENIDA** **N/A**
1/4-1/2 **MOUNTAIN VIEW, CA**
0.402 mi.
2123 ft. **Site 6 of 10 in cluster AB**

Relative: **Lower**
Actual: **27 ft.**

HIST CORTESE:

edr_fname:	SANTA CLARA COUNT TD NOR
edr_fadd1:	1235 L AVENIDA
City,State,Zip:	MOUNTAIN VIEW, CA
Region:	CORTESE
Facility County Code:	43
Reg By:	LTNKA
Reg Id:	43-2185

edr_fname:	SANTA CLARA COUNT TD NOR
edr_fadd1:	1235 L AVENIDA
City,State,Zip:	MOUNTAIN VIEW, CA
Region:	CORTESE
Facility County Code:	43
Reg By:	LTNKA
Reg Id:	43-2183

edr_fname:	SANTA CLARA COUNT TD NOR
edr_fadd1:	1235 L AVENIDA
City,State,Zip:	MOUNTAIN VIEW, CA
Region:	CORTESE
Facility County Code:	43
Reg By:	LTNKA
Reg Id:	43-2184

AB207 **SANTA CLARA COUNTY TD NORTH COACH MAINT** **UST FINDER RELEASE** **1029102049**
North **1235 L'AVENIDA AVE** **N/A**
1/4-1/2 **MOUNTAIN VIEW, CA 94043**
0.402 mi.
2123 ft. **Site 7 of 10 in cluster AB**

Relative: **Lower**
Actual: **27 ft.**

UST FINDER RELEASE:

Object ID:	43976
Facility ID:	Not reported
Lust ID:	CAT0608502007
Name:	SANTA CLARA COUNTY TD NORTH COACH MAINT
Address:	1235 L'AVENIDA AVE
City,State,Zip:	MOUNTAIN VIEW, CA 94043
Address Match Type:	StreetAddress
Reported Date:	Not reported
Status:	No Further Action
Substance:	Not reported
Population within 1500ft:	481
Domestic Wells within 1500ft:	0
Land Use:	Developed, Medium Intensity
Within SPA:	No
SPA PWS Facility ID:	Not reported
SPA Water Type:	Not reported
SPA Facility Type:	Not reported
SPA HUC12:	Not reported
Within WHPA:	Yes
WHPA PWS Facility ID:	CA4310001_22327
WHPA Water Type:	GW - Ground water
WHPA Facility Type:	WL - Well

SANTA CLARA COUNTY TD NORTH COACH MAINT (Continued) **1029102049**

WHPA HUC12:	180500030406
Within 100yr Floodplain:	No
Tribe:	Not reported
EPA Region:	9
NFA Letter 1:	Not reported
NFA Letter 2:	Not reported
NFA Letter 3:	Not reported
NFA Letter 4:	Not reported
Closed With Residual Contaminate:	Not reported
Coordinate Source:	Geocode
X Coord:	-122.07556
Y Coord:	37.4132900000001
Latitude:	37.41329
Longitude:	-122.075559999999

Object ID:	43974
Facility ID:	Not reported
Lust ID:	CAT0608502006
Name:	SANTA CLARA COUNTY TD NORTH COACH MAINT
Address:	1235 L'AVENIDA AVE
City,State,Zip:	MOUNTAIN VIEW, CA 94043
Address Match Type:	StreetAddress
Reported Date:	Not reported
Status:	No Further Action
Substance:	Not reported
Population within 1500ft:	481
Domestic Wells within 1500ft:	0
Land Use:	Developed, Medium Intensity
Within SPA:	No
SPA PWS Facility ID:	Not reported
SPA Water Type:	Not reported
SPA Facility Type:	Not reported
SPA HUC12:	Not reported
Within WHPA:	Yes
WHPA PWS Facility ID:	CA4310001_22327
WHPA Water Type:	GW - Ground water
WHPA Facility Type:	WL - Well
WHPA HUC12:	180500030406
Within 100yr Floodplain:	No
Tribe:	Not reported
EPA Region:	9
NFA Letter 1:	Not reported
NFA Letter 2:	Not reported
NFA Letter 3:	Not reported
NFA Letter 4:	Not reported
Closed With Residual Contaminate:	Not reported
Coordinate Source:	Geocode
X Coord:	-122.07556
Y Coord:	37.4132900000001
Latitude:	37.41329
Longitude:	-122.075559999999

Object ID:	43975
Facility ID:	Not reported
Lust ID:	CAT0608502008
Name:	SANTA CLARA COUNTY TD NORTH COACH MAINT
Address:	1235 L'AVENIDA AVE

SANTA CLARA COUNTY TD NORTH COACH MAINT (Continued) **1029102049**

City,State,Zip:	MOUNTAIN VIEW, CA 94043
Address Match Type:	StreetAddress
Reported Date:	Not reported
Status:	No Further Action
Substance:	Not reported
Population within 1500ft:	481
Domestic Wells within 1500ft:	0
Land Use:	Developed, Medium Intensity
Within SPA:	No
SPA PWS Facility ID:	Not reported
SPA Water Type:	Not reported
SPA Facility Type:	Not reported
SPA HUC12:	Not reported
Within WHPA:	Yes
WHPA PWS Facility ID:	CA4310001_22327
WHPA Water Type:	GW - Ground water
WHPA Facility Type:	WL - Well
WHPA HUC12:	180500030406
Within 100yr Floodplain:	No
Tribe:	Not reported
EPA Region:	9
NFA Letter 1:	Not reported
NFA Letter 2:	Not reported
NFA Letter 3:	Not reported
NFA Letter 4:	Not reported
Closed With Residual Contaminate:	Not reported
Coordinate Source:	Geocode
X Coord:	-122.07556
Y Coord:	37.4132900000001
Latitude:	37.41329
Longitude:	-122.075559999999

AB208 **SANTA CLARA COUNTY TD NORTH COACH MAINT** **CA LUST** **S103626342**
North **1235 L'AVENIDA AVE** **CA SWEEPS UST** **N/A**
1/4-1/2 **MOUNTAIN VIEW, CA 94043** **CA Cortese**
0.402 mi. **CA EMI**
2123 ft. **Site 8 of 10 in cluster AB**

Relative: LUST:
Lower

Name:	SANTA CLARA COUNTY TD NORTH COACH MAINT
Address:	1235 L'AVENIDA AVE
City,State,Zip:	MOUNTAIN VIEW, CA 94043
Lead Agency:	SAN FRANCISCO BAY RWQCB (REGION 2)
Case Type:	LUST Cleanup Site

Actual:
27 ft.

Geo Track:

Global Id:	T0608502008
Latitude:	37.413282
Longitude:	-122.0741788
Status:	Completed - Case Closed
Status Date:	09/15/1997
Case Worker:	UUU
RB Case Number:	43-2185
Local Agency:	SANTA CLARA COUNTY LOP
File Location:	Not reported
Local Case Number:	Not reported
Potential Media Affect:	Other Groundwater (uses other than drinking water)
Potential Contaminants of Concern:	Gasoline

SANTA CLARA COUNTY TD NORTH COACH MAINT (Continued) **S103626342**

EPA Region:	9
Coordinate Source:	Google Geocode
Cuf Case:	Not reported
Quantity Released Gallons:	Not reported
Begin Date:	09/15/1997
Leak Reported Date:	09/15/1997
How Discovered:	Tank Closure
How Discovered Description:	Not reported
Discharge Source:	Other
Discharge Cause:	Unknown
Stop Method:	Not reported
Stop Description:	Not reported
No Further Action Date:	09/15/1997
CA Water Watershed Name:	Santa Clara - Palo Alto (205.50)
Dwr Groundwater Subbasin Name:	Santa Clara Valley - Santa Clara (2-009.02)
Disadvantaged Community:	Not reported
CA Enviroscreen 3 Score:	71-75%
CA Enviroscreen 4 Score:	45-50%
Military DOD Site:	No
Facility Project Subtype:	Not reported
RWQCB Region:	SAN FRANCISCO BAY RWQCB (REGION 2)
Site History:	Not reported

LUST:

Global Id:	T0608502008
Contact Type:	Local Agency Caseworker
Contact Name:	DEH CASEWORKER
Organization Name:	SANTA CLARA COUNTY LOP
Address:	1555 Berger Drive, Suite 300
City:	SAN JOSE
Email:	dehweb@deh.sccgov.org
Phone Number:	4089183400

Global Id:	T0608502008
Contact Type:	Regional Board Caseworker - Primary Caseworker
Contact Name:	Regional Water Board
Organization Name:	SAN FRANCISCO BAY RWQCB (REGION 2)
Address:	1515 CLAY ST SUITE 1400
City:	OAKLAND
Email:	Not reported
Phone Number:	Not reported

LUST:

Global Id:	T0608502008
Action Type:	Other
Date:	09/15/1997
Action:	Leak Stopped

Global Id:	T0608502008
Action Type:	Other
Date:	09/15/1997
Action:	Leak Discovery

Global Id:	T0608502008
Action Type:	Other
Date:	09/15/1997
Action:	Leak Reported

SANTA CLARA COUNTY TD NORTH COACH MAINT (Continued) **S103626342**

LUST:
Global Id: T0608502008
Status: Completed - Case Closed
Status Date: 09/15/1997

Global Id: T0608502008
Status: Open - Case Begin Date
Status Date: 09/15/1997

Name: SANTA CLARA COUNTYTRANS DIST N COACH TRM
Address: 1235 L'AVENIDA AVE
City,State,Zip: MOUNTAIN VIEW, CA 94043
Lead Agency: SAN FRANCISCO BAY RWQCB (REGION 2)
Case Type: LUST Cleanup Site

Geo Track:
Global Id: T0608501221
Latitude: 37.4127040510034
Longitude: -122.074571727509
Status: Completed - Case Closed
Status Date: 09/11/1997
Case Worker: UUU
RB Case Number: 43-1243
Local Agency: SANTA CLARA COUNTY LOP
File Location: Not reported
Local Case Number: Not reported
Potential Media Affect: Other Groundwater (uses other than drinking water)
Potential Contaminants of Concern: Waste Oil / Motor / Hydraulic / Lubricating
EPA Region: 9
Coordinate Source: Google Map Move
Cuf Case: Not reported
Quantity Released Gallons: Not reported
Begin Date: 08/25/1986
Leak Reported Date: 08/25/1986
How Discovered: Tank Closure
How Discovered Description: Not reported
Discharge Source: Tank
Discharge Cause: Physc / Mech Damage
Stop Method: Not reported
Stop Description: Not reported
No Further Action Date: 09/11/1997
CA Water Watershed Name: Santa Clara - Palo Alto (205.50)
Dwr Groundwater Subbasin Name: Santa Clara Valley - Santa Clara (2-009.02)
Disadvantaged Community: Not reported
CA Enviroscreen 3 Score: 71-75%
CA Enviroscreen 4 Score: 45-50%
Military DOD Site: No
Facility Project Subtype: Not reported
RWQCB Region: SAN FRANCISCO BAY RWQCB (REGION 2)
Site History: Not reported

LUST:
Global Id: T0608501221
Contact Type: Local Agency Caseworker
Contact Name: DEH CASEWORKER
Organization Name: SANTA CLARA COUNTY LOP

SANTA CLARA COUNTY TD NORTH COACH MAINT (Continued) **S103626342**

Address: 1555 Berger Drive, Suite 300
City: SAN JOSE
Email: dehweb@deh.sccgov.org
Phone Number: 4089183400

Global Id: T0608501221
Contact Type: Regional Board Caseworker - Primary Caseworker
Contact Name: Regional Water Board
Organization Name: SAN FRANCISCO BAY RWQCB (REGION 2)
Address: 1515 CLAY ST SUITE 1400
City: OAKLAND
Email: Not reported
Phone Number: Not reported

LUST:
Global Id: T0608501221
Action Type: Other
Date: 08/25/1986
Action: Leak Discovery

Global Id: T0608501221
Action Type: RESPONSE
Date: 09/11/1997
Action: Other Report / Document

Global Id: T0608501221
Action Type: Other
Date: 08/25/1986
Action: Leak Stopped

Global Id: T0608501221
Action Type: RESPONSE
Date: 01/01/2003
Action: Other Report / Document

Global Id: T0608501221
Action Type: ENFORCEMENT
Date: 09/11/1997
Action: Closure/No Further Action Letter

Global Id: T0608501221
Action Type: Other
Date: 08/25/1986
Action: Leak Reported

LUST:
Global Id: T0608501221
Status: Open - Case Begin Date
Status Date: 08/25/1986

Global Id: T0608501221
Status: Open - Site Assessment
Status Date: 11/30/1988

Global Id: T0608501221
Status: Open - Site Assessment

SANTA CLARA COUNTY TD NORTH COACH MAINT (Continued) **S103626342**

Status Date: 01/12/1990

Global Id: T0608501221
Status: Open - Remediation
Status Date: 03/01/1990

Global Id: T0608501221
Status: Completed - Case Closed
Status Date: 09/11/1997

Name: SANTA CLARA COUNTY TD NORTH COACH MAINT
Address: 1235 L'AVENIDA AVE
City,State,Zip: MOUNTAIN VIEW, CA 94043
Lead Agency: SAN FRANCISCO BAY RWQCB (REGION 2)
Case Type: LUST Cleanup Site

Geo Track:
Global Id: T0608502006
Latitude: 37.413218
Longitude: -122.0749
Status: Completed - Case Closed
Status Date: 09/12/1997
Case Worker: UUU
RB Case Number: 43-2183
Local Agency: SANTA CLARA COUNTY LOP
File Location: Not reported
Local Case Number: Not reported
Potential Media Affect: Soil
Potential Contaminants of Concern: Stoddard solvent / Mineral Spriits / Distillates
EPA Region: 9
Coordinate Source: Manual Entry on Screens
Cuf Case: Not reported
Quantity Released Gallons: Not reported
Begin Date: 08/12/1997
Leak Reported Date: 09/12/1997
How Discovered: Tank Closure
How Discovered Description: Not reported
Discharge Source: Other
Discharge Cause: Unknown
Stop Method: Not reported
Stop Description: Not reported
No Further Action Date: 09/12/1997
CA Water Watershed Name: Santa Clara - Palo Alto (205.50)
Dwr Groundwater Subbasin Name: Santa Clara Valley - Santa Clara (2-009.02)
Disadvantaged Community: Not reported
CA Enviroscreen 3 Score: 71-75%
CA Enviroscreen 4 Score: 45-50%
Military DOD Site: No
Facility Project Subtype: Not reported
RWQCB Region: SAN FRANCISCO BAY RWQCB (REGION 2)
Site History: Not reported

LUST:
Global Id: T0608502006
Contact Type: Local Agency Caseworker
Contact Name: DEH CASEWORKER
Organization Name: SANTA CLARA COUNTY LOP

SANTA CLARA COUNTY TD NORTH COACH MAINT (Continued) **S103626342**

Address: 1555 Berger Drive, Suite 300
City: SAN JOSE
Email: dehweb@deh.sccgov.org
Phone Number: 4089183400

Global Id: T0608502006
Contact Type: Regional Board Caseworker - Primary Caseworker
Contact Name: Regional Water Board
Organization Name: SAN FRANCISCO BAY RWQCB (REGION 2)
Address: 1515 CLAY ST SUITE 1400
City: OAKLAND
Email: Not reported
Phone Number: Not reported

LUST:
Global Id: T0608502006
Action Type: RESPONSE
Date: 06/03/2005
Action: Other Report / Document

Global Id: T0608502006
Action Type: RESPONSE
Date: 01/01/2003
Action: Correspondence

Global Id: T0608502006
Action Type: RESPONSE
Date: 06/03/2005
Action: Other Report / Document

Global Id: T0608502006
Action Type: Other
Date: 09/12/1997
Action: Leak Stopped

Global Id: T0608502006
Action Type: ENFORCEMENT
Date: 09/11/1997
Action: Closure/No Further Action Letter

Global Id: T0608502006
Action Type: Other
Date: 09/12/1997
Action: Leak Discovery

Global Id: T0608502006
Action Type: Other
Date: 09/12/1997
Action: Leak Reported

LUST:
Global Id: T0608502006
Status: Open - Case Begin Date
Status Date: 08/12/1997

Global Id: T0608502006

SANTA CLARA COUNTY TD NORTH COACH MAINT (Continued) **S103626342**

Status: Open - Site Assessment
Status Date: 08/12/1997

Global Id: T0608502006
Status: Completed - Case Closed
Status Date: 09/12/1997

Name: SANTA CLARA COUNTY TD NORTH COACH MAINT
Address: 1235 L'AVENIDA AVE
City,State,Zip: MOUNTAIN VIEW, CA 94043
Lead Agency: SAN FRANCISCO BAY RWQCB (REGION 2)
Case Type: LUST Cleanup Site

Geo Track:
Global Id: T0608502007
Latitude: 37.413282
Longitude: -122.0741788
Status: Completed - Case Closed
Status Date: 09/15/1997
Case Worker: UUU
RB Case Number: 43-2184
Local Agency: SANTA CLARA COUNTY LOP
File Location: Not reported
Local Case Number: Not reported
Potential Media Affect: Other Groundwater (uses other than drinking water)
Potential Contaminants of Concern: Diesel
EPA Region: 9
Coordinate Source: Google Geocode
Cuf Case: Not reported
Quantity Released Gallons: Not reported
Begin Date: 08/18/1997
Leak Reported Date: 09/15/1997
How Discovered: Tank Closure
How Discovered Description: Not reported
Discharge Source: Other
Discharge Cause: Unknown
Stop Method: Not reported
Stop Description: Not reported
No Further Action Date: 09/15/1997
CA Water Watershed Name: Santa Clara - Palo Alto (205.50)
Dwr Groundwater Subbasin Name: Santa Clara Valley - Santa Clara (2-009.02)
Disadvantaged Community: Not reported
CA Enviroscreen 3 Score: 71-75%
CA Enviroscreen 4 Score: 45-50%
Military DOD Site: No
Facility Project Subtype: Not reported
RWQCB Region: SAN FRANCISCO BAY RWQCB (REGION 2)
Site History: Not reported

LUST:
Global Id: T0608502007
Contact Type: Local Agency Caseworker
Contact Name: DEH CASEWORKER
Organization Name: SANTA CLARA COUNTY LOP
Address: 1555 Berger Drive, Suite 300
City: SAN JOSE
Email: dehweb@deh.sccgov.org

SANTA CLARA COUNTY TD NORTH COACH MAINT (Continued) **S103626342**

Phone Number: 4089183400

Global Id: T0608502007
Contact Type: Regional Board Caseworker - Primary Caseworker
Contact Name: Regional Water Board
Organization Name: SAN FRANCISCO BAY RWQCB (REGION 2)
Address: 1515 CLAY ST SUITE 1400
City: OAKLAND
Email: Not reported
Phone Number: Not reported

LUST:
Global Id: T0608502007
Action Type: Other
Date: 08/18/1997
Action: Leak Stopped

Global Id: T0608502007
Action Type: Other
Date: 08/18/1997
Action: Leak Discovery

Global Id: T0608502007
Action Type: Other
Date: 09/15/1997
Action: Leak Reported

LUST:
Global Id: T0608502007
Status: Open - Case Begin Date
Status Date: 08/18/1997

Global Id: T0608502007
Status: Completed - Case Closed
Status Date: 09/15/1997

LUST REG 2:
Region: 2
Facility Id: 43-1243
Facility Status: Case Closed
Case Number: 06S2W15E03
How Discovered: Tank Closure
Leak Cause: Structure Failure
Leak Source: Tank
Date Leak Confirmed: Not reported
Oversight Program: LUST
Prelim. Site Assesment Wokplan Submitted: Not reported
Preliminary Site Assesment Began: 11/30/1988
Pollution Characterization Began: 1/12/1990
Pollution Remediation Plan Submitted: 3/1/1990
Date Remediation Action Underway: Not reported
Date Post Remedial Action Monitoring Began: Not reported

Region: 2
Facility Id: 43-2183

SANTA CLARA COUNTY TD NORTH COACH MAINT (Continued) **S103626342**

Facility Status: Case Closed
Case Number: 43-2183
How Discovered: Tank Closure
Leak Cause: UNK
Leak Source: UNK
Date Leak Confirmed: 9/12/1997
Oversight Program: LUST
Prelim. Site Assesment Wokplan Submitted: Not reported
Preliminary Site Assesment Began: Not reported
Pollution Characterization Began: Not reported
Pollution Remediation Plan Submitted: Not reported
Date Remediation Action Underway: Not reported
Date Post Remedial Action Monitoring Began: Not reported

Region: 2
Facility Id: 43-2184
Facility Status: Case Closed
Case Number: 43-2184
How Discovered: Tank Closure
Leak Cause: UNK
Leak Source: UNK
Date Leak Confirmed: Not reported
Oversight Program: LUST
Prelim. Site Assesment Wokplan Submitted: Not reported
Preliminary Site Assesment Began: Not reported
Pollution Characterization Began: Not reported
Pollution Remediation Plan Submitted: Not reported
Date Remediation Action Underway: Not reported
Date Post Remedial Action Monitoring Began: Not reported

Region: 2
Facility Id: 43-2185
Facility Status: Case Closed
Case Number: 43-2185
How Discovered: Tank Closure
Leak Cause: UNK
Leak Source: UNK
Date Leak Confirmed: Not reported
Oversight Program: LUST
Prelim. Site Assesment Wokplan Submitted: Not reported
Preliminary Site Assesment Began: Not reported
Pollution Characterization Began: Not reported
Pollution Remediation Plan Submitted: Not reported
Date Remediation Action Underway: Not reported
Date Post Remedial Action Monitoring Began: Not reported

LUST SANTA CLARA:
Name: SCCTA - NORTH COACH DIVISION
Address: 1235 L'AVENIDA AVE
City,State,Zip: MOUNTAIN VIEW, CA
Region: SANTA CLARA
SCVWD ID: 06S2W15E03F
Date Closed: 09/11/1997
EDR Link ID: 06S2W15E03F

SWEEPS UST:

SANTA CLARA COUNTY TD NORTH COACH MAINT (Continued) **S103626342**

Name:	NORTH COACH DIVISION
Address:	1235 L'AVENIDA
City:	MOUNTAIN VIEW
Status:	Not reported
Comp Number:	156
Number:	Not reported
Board Of Equalization:	Not reported
Referral Date:	Not reported
Action Date:	Not reported
Created Date:	Not reported
Owner Tank Id:	Not reported
SWRCB Tank Id:	43-000-000156-000001
Tank Status:	Not reported
Capacity:	10000
Active Date:	Not reported
Tank Use:	M.V. FUEL
STG:	PRODUCT
Content:	DIESEL
Number Of Tanks:	4

Name:	NORTH COACH DIVISION
Address:	1235 L'AVENIDA
City:	MOUNTAIN VIEW
Status:	Not reported
Comp Number:	156
Number:	Not reported
Board Of Equalization:	Not reported
Referral Date:	Not reported
Action Date:	Not reported
Created Date:	Not reported
Owner Tank Id:	Not reported
SWRCB Tank Id:	43-000-000156-000002
Tank Status:	Not reported
Capacity:	10000
Active Date:	Not reported
Tank Use:	M.V. FUEL
STG:	PRODUCT
Content:	DIESEL
Number Of Tanks:	Not reported

Name:	NORTH COACH DIVISION
Address:	1235 L'AVENIDA
City:	MOUNTAIN VIEW
Status:	Not reported
Comp Number:	156
Number:	Not reported
Board Of Equalization:	Not reported
Referral Date:	Not reported
Action Date:	Not reported
Created Date:	Not reported
Owner Tank Id:	Not reported
SWRCB Tank Id:	43-000-000156-000003
Tank Status:	Not reported
Capacity:	10000
Active Date:	Not reported
Tank Use:	M.V. FUEL
STG:	PRODUCT

SANTA CLARA COUNTY TD NORTH COACH MAINT (Continued) **S103626342**

Content: DIESEL
Number Of Tanks: Not reported

Name: NORTH COACH DIVISION
Address: 1235 L'AVENIDA
City: MOUNTAIN VIEW
Status: Not reported
Comp Number: 156
Number: Not reported
Board Of Equalization: Not reported
Referral Date: Not reported
Action Date: Not reported
Created Date: Not reported
Owner Tank Id: Not reported
SWRCB Tank Id: 43-000-000156-000004
Tank Status: Not reported
Capacity: 10000
Active Date: Not reported
Tank Use: M.V. FUEL
STG: PRODUCT
Content: DIESEL
Number Of Tanks: Not reported

CORTESE:
Name: SANTA CLARA COUNTY TD NORTH COACH MAINT
Address: 1235 L'AVENIDA AVE
City,State,Zip: MOUNTAIN VIEW, CA 94043
Region: CORTESE
Envirostor Id: Not reported
Global ID: T0608502008
Site/Facility Type: LUST CLEANUP SITE
Cleanup Status: COMPLETED - CASE CLOSED
Status Date: Not reported
Site Code: Not reported
Latitude: Not reported
Longitude: Not reported
Owner: Not reported
Enf Type: Not reported
Swat R: Not reported
Flag: active
Order No: Not reported
Waste Discharge System No: Not reported
Effective Date: Not reported
Region 2: Not reported
WID Id: Not reported
Solid Waste Id No: Not reported
Waste Management Uit Name: Not reported
File Name: Active Open

Name: SANTA CLARA COUNTY TD NORTH COACH MAINT
Address: 1235 L'AVENIDA AVE
City,State,Zip: MOUNTAIN VIEW, CA 94043
Region: CORTESE
Envirostor Id: Not reported
Global ID: T0608502007
Site/Facility Type: LUST CLEANUP SITE
Cleanup Status: COMPLETED - CASE CLOSED

SANTA CLARA COUNTY TD NORTH COACH MAINT (Continued) **S103626342**

Status Date:	Not reported
Site Code:	Not reported
Latitude:	Not reported
Longitude:	Not reported
Owner:	Not reported
Enf Type:	Not reported
Swat R:	Not reported
Flag:	active
Order No:	Not reported
Waste Discharge System No:	Not reported
Effective Date:	Not reported
Region 2:	Not reported
WID Id:	Not reported
Solid Waste Id No:	Not reported
Waste Management Uit Name:	Not reported
File Name:	Active Open

Name:	SANTA CLARA COUNTY TD NORTH COACH MAINT
Address:	1235 L'AVENIDA AVE
City,State,Zip:	MOUNTAIN VIEW, CA 94043
Region:	CORTESE
Envirostor Id:	Not reported
Global ID:	T0608502006
Site/Facility Type:	LUST CLEANUP SITE
Cleanup Status:	COMPLETED - CASE CLOSED
Status Date:	Not reported
Site Code:	Not reported
Latitude:	Not reported
Longitude:	Not reported
Owner:	Not reported
Enf Type:	Not reported
Swat R:	Not reported
Flag:	active
Order No:	Not reported
Waste Discharge System No:	Not reported
Effective Date:	Not reported
Region 2:	Not reported
WID Id:	Not reported
Solid Waste Id No:	Not reported
Waste Management Uit Name:	Not reported
File Name:	Active Open

Name:	SANTA CLARA COUNTYTRANS DIST N COACH TRM
Address:	1235 L'AVENIDA AVE
City,State,Zip:	MOUNTAIN VIEW, CA 94043
Region:	CORTESE
Envirostor Id:	Not reported
Global ID:	T0608501221
Site/Facility Type:	LUST CLEANUP SITE
Cleanup Status:	COMPLETED - CASE CLOSED
Status Date:	Not reported
Site Code:	Not reported
Latitude:	Not reported
Longitude:	Not reported
Owner:	Not reported
Enf Type:	Not reported
Swat R:	Not reported

SANTA CLARA COUNTY TD NORTH COACH MAINT (Continued) **S103626342**

Flag:	active
Order No:	Not reported
Waste Discharge System No:	Not reported
Effective Date:	Not reported
Region 2:	Not reported
WID Id:	Not reported
Solid Waste Id No:	Not reported
Waste Management Uit Name:	Not reported
File Name:	Active Open

EMI:

Name:	SANTA CLARA VALLEY TRANSPORTAT
Address:	1235 L'AVENIDA
City,State,Zip:	MOUNTAIN VIEW, CA 94043
Year:	2003
County Code:	43
Air Basin:	SF
Facility ID:	13038
Air District Name:	BA
SIC Code:	9621
Air District Name:	BAY AREA AQMD
Community Health Air Pollution Info System:	Not reported
Consolidated Emission Reporting Rule:	Not reported
Total Organic Hydrocarbon Gases Tons/Yr:	0
Reactive Organic Gases Tons/Yr:	0
Carbon Monoxide Emissions Tons/Yr:	0
NOX - Oxides of Nitrogen Tons/Yr:	1
SOX - Oxides of Sulphur Tons/Yr:	0
Particulate Matter Tons/Yr:	0
Part. Matter 10 Micrometers and Smllr Tons/Yr:	0

Name:	SANTA CLARA VALLEY TRANSPORTAT
Address:	1235 L'AVENIDA
City,State,Zip:	MOUNTAIN VIEW, CA 94043
Year:	2004
County Code:	43
Air Basin:	SF
Facility ID:	13038
Air District Name:	BA
SIC Code:	9621
Air District Name:	BAY AREA AQMD
Community Health Air Pollution Info System:	Not reported
Consolidated Emission Reporting Rule:	Not reported
Total Organic Hydrocarbon Gases Tons/Yr:	0.078
Reactive Organic Gases Tons/Yr:	0.0652626
Carbon Monoxide Emissions Tons/Yr:	0.215
NOX - Oxides of Nitrogen Tons/Yr:	0.99
SOX - Oxides of Sulphur Tons/Yr:	0.031
Particulate Matter Tons/Yr:	0.071
Part. Matter 10 Micrometers and Smllr Tons/Yr:	0.069296

Name:	SANTA CLARA VALLEY TRANSPORTAT
Address:	1235 L'AVENIDA
City,State,Zip:	MOUNTAIN VIEW, CA 94043
Year:	2005
County Code:	43
Air Basin:	SF

SANTA CLARA COUNTY TD NORTH COACH MAINT (Continued) **S103626342**

Facility ID:	13038
Air District Name:	BA
SIC Code:	9621
Air District Name:	BAY AREA AQMD
Community Health Air Pollution Info System:	Not reported
Consolidated Emission Reporting Rule:	Not reported
Total Organic Hydrocarbon Gases Tons/Yr:	.022
Reactive Organic Gases Tons/Yr:	.0210334
Carbon Monoxide Emissions Tons/Yr:	.007
NOX - Oxides of Nitrogen Tons/Yr:	.03
SOX - Oxides of Sulphur Tons/Yr:	0
Particulate Matter Tons/Yr:	.002
Part. Matter 10 Micrometers and Smllr Tons/Yr:	.001952

Name:	SANTA CLARA VALLEY TRANSPORTAT
Address:	1235 L'AVENIDA
City,State,Zip:	MOUNTAIN VIEW, CA 94043
Year:	2006
County Code:	43
Air Basin:	SF
Facility ID:	13038
Air District Name:	BA
SIC Code:	9621
Air District Name:	BAY AREA AQMD
Community Health Air Pollution Info System:	Not reported
Consolidated Emission Reporting Rule:	Not reported
Total Organic Hydrocarbon Gases Tons/Yr:	.028
Reactive Organic Gases Tons/Yr:	.0260536
Carbon Monoxide Emissions Tons/Yr:	.022
NOX - Oxides of Nitrogen Tons/Yr:	.101
SOX - Oxides of Sulphur Tons/Yr:	.002
Particulate Matter Tons/Yr:	.007
Part. Matter 10 Micrometers and Smllr Tons/Yr:	.006832

Name:	SANTA CLARA VALLEY TRANSPORTAT
Address:	1235 L'AVENIDA
City,State,Zip:	MOUNTAIN VIEW, CA 94043
Year:	2007
County Code:	43
Air Basin:	SF
Facility ID:	13038
Air District Name:	BA
SIC Code:	9621
Air District Name:	BAY AREA AQMD
Community Health Air Pollution Info System:	Not reported
Consolidated Emission Reporting Rule:	Not reported
Total Organic Hydrocarbon Gases Tons/Yr:	.058
Reactive Organic Gases Tons/Yr:	.0511546
Carbon Monoxide Emissions Tons/Yr:	.32
NOX - Oxides of Nitrogen Tons/Yr:	.26
SOX - Oxides of Sulphur Tons/Yr:	.007
Particulate Matter Tons/Yr:	.015
Part. Matter 10 Micrometers and Smllr Tons/Yr:	.01464

Name:	SANTA CLARA VALLEY TRANSPORTAT
Address:	1235 L'AVENIDA
City,State,Zip:	MOUNTAIN VIEW, CA 94040

SANTA CLARA COUNTY TD NORTH COACH MAINT (Continued) **S103626342**

Year:	2008
County Code:	43
Air Basin:	SF
Facility ID:	13038
Air District Name:	BA
SIC Code:	9621
Air District Name:	BAY AREA AQMD
Community Health Air Pollution Info System:	Not reported
Consolidated Emission Reporting Rule:	Not reported
Total Organic Hydrocarbon Gases Tons/Yr:	.036
Reactive Organic Gases Tons/Yr:	.0327472
Carbon Monoxide Emissions Tons/Yr:	.137
NOX - Oxides of Nitrogen Tons/Yr:	.111
SOX - Oxides of Sulphur Tons/Yr:	0
Particulate Matter Tons/Yr:	.006
Part. Matter 10 Micrometers and Smllr Tons/Yr:	.005856

Name:	SANTA CLARA VALLEY TRANSPORTAT
Address:	1235 L'AVENIDA
City,State,Zip:	MOUNTAIN VIEW, CA 94040
Year:	2009
County Code:	43
Air Basin:	SF
Facility ID:	13038
Air District Name:	BA
SIC Code:	9621
Air District Name:	BAY AREA AQMD
Community Health Air Pollution Info System:	Not reported
Consolidated Emission Reporting Rule:	Not reported
Total Organic Hydrocarbon Gases Tons/Yr:	5.2999999999999999E-2
Reactive Organic Gases Tons/Yr:	0.0488093
Carbon Monoxide Emissions Tons/Yr:	0.156
NOX - Oxides of Nitrogen Tons/Yr:	0.127
SOX - Oxides of Sulphur Tons/Yr:	0
Particulate Matter Tons/Yr:	7.1721311475409803E-3
Part. Matter 10 Micrometers and Smllr Tons/Yr:	7.0000000000000001E-3

Name:	SANTA CLARA VALLEY TRANSPORTAT
Address:	1235 L'AVENIDA
City,State,Zip:	MOUNTAIN VIEW, CA 94040
Year:	2010
County Code:	43
Air Basin:	SF
Facility ID:	13038
Air District Name:	BA
SIC Code:	4111
Air District Name:	BAY AREA AQMD
Community Health Air Pollution Info System:	Not reported
Consolidated Emission Reporting Rule:	Not reported
Total Organic Hydrocarbon Gases Tons/Yr:	5.6000000000000001E-2
Reactive Organic Gases Tons/Yr:	5.1319400000000001E-2
Carbon Monoxide Emissions Tons/Yr:	0.182
NOX - Oxides of Nitrogen Tons/Yr:	0.14799999999999999
SOX - Oxides of Sulphur Tons/Yr:	0
Particulate Matter Tons/Yr:	9.2213114754098307E-3
Part. Matter 10 Micrometers and Smllr Tons/Yr:	8.9999999999999993E-3

SANTA CLARA COUNTY TD NORTH COACH MAINT (Continued) **S103626342**

Name:	SANTA CLARA VALLEY TRANSPORTAT
Address:	1235 L'AVENIDA
City,State,Zip:	MOUNTAIN VIEW, CA 94040
Year:	2011
County Code:	43
Air Basin:	SF
Facility ID:	13038
Air District Name:	BA
SIC Code:	4111
Air District Name:	BAY AREA AQMD
Community Health Air Pollution Info System:	Not reported
Consolidated Emission Reporting Rule:	Not reported
Total Organic Hydrocarbon Gases Tons/Yr:	0.055
Reactive Organic Gases Tons/Yr:	0.0504827
Carbon Monoxide Emissions Tons/Yr:	0.177
NOX - Oxides of Nitrogen Tons/Yr:	0.144
SOX - Oxides of Sulphur Tons/Yr:	0
Particulate Matter Tons/Yr:	0
Part. Matter 10 Micrometers and Smllr Tons/Yr:	0

Name:	SANTA CLARA VALLEY TRANSPORTAT
Address:	1235 L'AVENIDA
City,State,Zip:	MOUNTAIN VIEW, CA 94040
Year:	2012
County Code:	43
Air Basin:	SF
Facility ID:	13038
Air District Name:	BA
SIC Code:	4111
Air District Name:	BAY AREA AQMD
Community Health Air Pollution Info System:	Not reported
Consolidated Emission Reporting Rule:	Not reported
Total Organic Hydrocarbon Gases Tons/Yr:	0.047
Reactive Organic Gases Tons/Yr:	0.0437891
Carbon Monoxide Emissions Tons/Yr:	0.108
NOX - Oxides of Nitrogen Tons/Yr:	0.087
SOX - Oxides of Sulphur Tons/Yr:	0
Particulate Matter Tons/Yr:	0.0051229508197
Part. Matter 10 Micrometers and Smllr Tons/Yr:	0.005

Name:	SANTA CLARA VALLEY TRANSPORTAT
Address:	1235 L'AVENIDA
City,State,Zip:	MOUNTAIN VIEW, CA 94040
Year:	2013
County Code:	43
Air Basin:	SF
Facility ID:	13038
Air District Name:	BA
SIC Code:	4111
Air District Name:	BAY AREA AQMD
Community Health Air Pollution Info System:	Not reported
Consolidated Emission Reporting Rule:	Not reported
Total Organic Hydrocarbon Gases Tons/Yr:	0.025
Reactive Organic Gases Tons/Yr:	0.0234122
Carbon Monoxide Emissions Tons/Yr:	0.05
NOX - Oxides of Nitrogen Tons/Yr:	0.041
SOX - Oxides of Sulphur Tons/Yr:	0

SANTA CLARA COUNTY TD NORTH COACH MAINT (Continued) **S103626342**

Particulate Matter Tons/Yr:	0.002
Part. Matter 10 Micrometers and Smllr Tons/Yr:	0.002

Name:	SANTA CLARA VALLEY TRANSPORTATION AUTHORITY
Address:	1235 L'AVENIDA
City,State,Zip:	MOUNTAIN VIEW, CA 94040
Year:	2014
County Code:	43
Air Basin:	SF
Facility ID:	13038
Air District Name:	BA
SIC Code:	4111
Air District Name:	BAY AREA AQMD
Community Health Air Pollution Info System:	Not reported
Consolidated Emission Reporting Rule:	Not reported
Total Organic Hydrocarbon Gases Tons/Yr:	0.025336733
Reactive Organic Gases Tons/Yr:	0
Carbon Monoxide Emissions Tons/Yr:	0.050149505
NOX - Oxides of Nitrogen Tons/Yr:	0.040736191
SOX - Oxides of Sulphur Tons/Yr:	3.2407e-005
Particulate Matter Tons/Yr:	0.000926909
Part. Matter 10 Micrometers and Smllr Tons/Yr:	0.000889832

Name:	SANTA CLARA VALLEY TRANSPORTATION AUTHORITY
Address:	1235 L'AVENIDA
City,State,Zip:	MOUNTAIN VIEW, CA 94040
Year:	2015
County Code:	43
Air Basin:	SF
Facility ID:	13038
Air District Name:	BA
SIC Code:	4111
Air District Name:	BAY AREA AQMD
Community Health Air Pollution Info System:	Not reported
Consolidated Emission Reporting Rule:	Not reported
Total Organic Hydrocarbon Gases Tons/Yr:	0.030357368
Reactive Organic Gases Tons/Yr:	0.029756807
Carbon Monoxide Emissions Tons/Yr:	0.09188466
NOX - Oxides of Nitrogen Tons/Yr:	0.07463744
SOX - Oxides of Sulphur Tons/Yr:	5.9377e-005
Particulate Matter Tons/Yr:	0.001698295
Part. Matter 10 Micrometers and Smllr Tons/Yr:	0.001630364

Name:	SANTA CLARA VALLEY TRANSPORTATION AUTHORITY
Address:	1235 L'AVENIDA
City,State,Zip:	MOUNTAIN VIEW, CA 94040
Year:	2016
County Code:	43
Air Basin:	SF
Facility ID:	13038
Air District Name:	BA
SIC Code:	4111
Air District Name:	BAY AREA AQMD
Community Health Air Pollution Info System:	Not reported
Consolidated Emission Reporting Rule:	Not reported
Total Organic Hydrocarbon Gases Tons/Yr:	0.027227571
Reactive Organic Gases Tons/Yr:	0.025647117757

SANTA CLARA COUNTY TD NORTH COACH MAINT (Continued) **S103626342**

Carbon Monoxide Emissions Tons/Yr:	0.065867478
NOX - Oxides of Nitrogen Tons/Yr:	0.053503836
SOX - Oxides of Sulphur Tons/Yr:	4.2565e-005
Particulate Matter Tons/Yr:	0.001217423
Part. Matter 10 Micrometers and Smllr Tons/Yr:	0.001168726

Name:	SANTA CLARA VALLEY TRANSPORTATION AUTHORITY
Address:	1235 L'AVENIDA
City,State,Zip:	MOUNTAIN VIEW, CA 94040
Year:	2017
County Code:	43
Air Basin:	SF
Facility ID:	13038
Air District Name:	BA
SIC Code:	4111
Air District Name:	BAY AREA AQMD
Community Health Air Pollution Info System:	Not reported
Consolidated Emission Reporting Rule:	Not reported
Total Organic Hydrocarbon Gases Tons/Yr:	0.036153297
Reactive Organic Gases Tons/Yr:	0.034361870058
Carbon Monoxide Emissions Tons/Yr:	0.058934085
NOX - Oxides of Nitrogen Tons/Yr:	0.047871847
SOX - Oxides of Sulphur Tons/Yr:	3.8084e-005
Particulate Matter Tons/Yr:	0.001089273
Part. Matter 10 Micrometers and Smllr Tons/Yr:	0.001045702

Name:	SANTA CLARA VALLEY TRANSPORTATION AUTHORITY
Address:	1235 L'AVENIDA
City,State,Zip:	MOUNTAIN VIEW, CA 94040
Year:	2018
County Code:	43
Air Basin:	SF
Facility ID:	13038
Air District Name:	BA
SIC Code:	4111
Air District Name:	BAY AREA AQMD
Community Health Air Pollution Info System:	Not reported
Consolidated Emission Reporting Rule:	Not reported
Total Organic Hydrocarbon Gases Tons/Yr:	0.031412621
Reactive Organic Gases Tons/Yr:	0.03019891229
Carbon Monoxide Emissions Tons/Yr:	0.019365835
NOX - Oxides of Nitrogen Tons/Yr:	0.015730769
SOX - Oxides of Sulphur Tons/Yr:	1.2515e-005
Particulate Matter Tons/Yr:	0.000357937
Part. Matter 10 Micrometers and Smllr Tons/Yr:	0.00034362

Name:	SANTA CLARA VALLEY TRANSPORTATION AUTHORITY
Address:	1235 L'AVENIDA
City,State,Zip:	MOUNTAIN VIEW, CA 94040
Year:	2019
County Code:	43
Air Basin:	SF
Facility ID:	13038
Air District Name:	BA
SIC Code:	4111
Air District Name:	BAY AREA AQMD
Community Health Air Pollution Info System:	Not reported

SANTA CLARA COUNTY TD NORTH COACH MAINT (Continued) **S103626342**

Consolidated Emission Reporting Rule:	Not reported
Total Organic Hydrocarbon Gases Tons/Yr:	0.033681509
Reactive Organic Gases Tons/Yr:	0.032192130397
Carbon Monoxide Emissions Tons/Yr:	0.038226487
NOX - Oxides of Nitrogen Tons/Yr:	0.031051174
SOX - Oxides of Sulphur Tons/Yr:	2.4703e-005
Particulate Matter Tons/Yr:	0.000706537
Part. Matter 10 Micrometers and Smllr Tons/Yr:	0.000678275

Name:	SANTA CLARA VALLEY TRANSPORTATION AUTHORITY
Address:	1235 L'AVENIDA
City,State,Zip:	MOUNTAIN VIEW, CA 94040
Year:	2020
County Code:	43
Air Basin:	SF
Facility ID:	13038
Air District Name:	BA
SIC Code:	4111
Air District Name:	BAY AREA AQMD
Community Health Air Pollution Info System:	Not reported
Consolidated Emission Reporting Rule:	Not reported
Total Organic Hydrocarbon Gases Tons/Yr:	0.034309504
Reactive Organic Gases Tons/Yr:	0.032743824005
Carbon Monoxide Emissions Tons/Yr:	0.043446839
NOX - Oxides of Nitrogen Tons/Yr:	0.035291636
SOX - Oxides of Sulphur Tons/Yr:	2.8076e-005
Particulate Matter Tons/Yr:	0.000803024
Part. Matter 10 Micrometers and Smllr Tons/Yr:	0.000770903

Name:	SANTA CLARA VALLEY TRANSPORTATION AUTHORITY
Address:	1235 L'AVENIDA
City,State,Zip:	MOUNTAIN VIEW, CA 94040
Year:	2021
County Code:	43
Air Basin:	SF
Facility ID:	13038
Air District Name:	BA
SIC Code:	4111
Air District Name:	BAY AREA AQMD
Community Health Air Pollution Info System:	Not reported
Consolidated Emission Reporting Rule:	Not reported
Total Organic Hydrocarbon Gases Tons/Yr:	0.024371522
Reactive Organic Gases Tons/Yr:	0.023226608978
Carbon Monoxide Emissions Tons/Yr:	0.034667116
NOX - Oxides of Nitrogen Tons/Yr:	0.028159913
SOX - Oxides of Sulphur Tons/Yr:	2.24e-005
Particulate Matter Tons/Yr:	0.000615119
Part. Matter 10 Micrometers and Smllr Tons/Yr:	0.000611772

Name:	SANTA CLARA VALLEY TRANSPORTATION AUTHORITY
Address:	1235 L'AVENIDA
City,State,Zip:	MOUNTAIN VIEW, CA 94040
Year:	2022
County Code:	43
Air Basin:	SF
Facility ID:	13038
Air District Name:	BA

SANTA CLARA COUNTY TD NORTH COACH MAINT (Continued) **S103626342**

SIC Code:	4111
Air District Name:	BAY AREA AQMD
Community Health Air Pollution Info System:	Not reported
Consolidated Emission Reporting Rule:	Not reported
Total Organic Hydrocarbon Gases Tons/Yr:	0.0268
Reactive Organic Gases Tons/Yr:	0.02403
Carbon Monoxide Emissions Tons/Yr:	0.0347
NOX - Oxides of Nitrogen Tons/Yr:	0.0282
SOX - Oxides of Sulphur Tons/Yr:	2.24e-005
Particulate Matter Tons/Yr:	0.000612
Part. Matter 10 Micrometers and Smllr Tons/Yr:	0.000612

Name:	SANTA CLARA VALLEY TRANSPORTATION AUTHORITY
Address:	1235 L'AVENIDA
City,State,Zip:	MOUNTAIN VIEW, CA 94040
Year:	2023
County Code:	43
Air Basin:	SF
Facility ID:	13038
Air District Name:	BA
SIC Code:	4111
Air District Name:	BAY AREA AQMD
Community Health Air Pollution Info System:	Not reported
Consolidated Emission Reporting Rule:	Not reported
Total Organic Hydrocarbon Gases Tons/Yr:	0.054833146
Reactive Organic Gases Tons/Yr:	0.043705721
Carbon Monoxide Emissions Tons/Yr:	0.0346579
NOX - Oxides of Nitrogen Tons/Yr:	0.02813406
SOX - Oxides of Sulphur Tons/Yr:	2.24e-05
Particulate Matter Tons/Yr:	0.00061161
Part. Matter 10 Micrometers and Smllr Tons/Yr:	0.000587146

209
NNE
1/4-1/2
0.404 mi.
2134 ft.

KAISER SAND & GRAVEL
1065 L'AVENIDA AVE
MOUNTAIN VIEW, CA 94043

CA LUST **S105025084**
CA CPS-SLIC **N/A**
CA HIST LUST
CA HIST CORTESE

Relative:
Lower

Actual:
27 ft.

LUST REG 2:

Region:	2
Facility Id:	Not reported
Facility Status:	Case Closed
Case Number:	06S2W15F01f
How Discovered:	Not reported
Leak Cause:	Not reported
Leak Source:	Not reported
Date Leak Confirmed:	Not reported
Oversight Program:	LUST
Prelim. Site Assesment Wokplan Submitted:	Not reported
Preliminary Site Assesment Began:	12/27/1985
Pollution Characterization Began:	4/23/1989
Pollution Remediation Plan Submitted:	Not reported
Date Remediation Action Underway:	Not reported
Date Post Remedial Action Monitoring Began:	Not reported

SLIC REG 2:

Region:	2

KAISER SAND & GRAVEL (Continued) **S105025084**

Facility ID: SL18292713
Facility Status: Not reported
Date Closed: Not reported
Local Case #: Not reported
How Discovered: Not reported
Leak Cause: Not reported
Leak Source: Not reported
Date Confirmed: Not reported
Date Prelim Site Assmnt Workplan Submitted: Not reported
Date Preliminary Site Assessment Began: Not reported
Date Pollution Characterization Began: Not reported
Date Remediation Plan Submitted: Not reported
Date Remedial Action Underway: Not reported
Date Post Remedial Action Monitoring Began: Not reported

HIST LUST SC:
Name: Kaiser Sand & Gravel
Address: 1065 L'Avenida Ave
City: Mountain View
Region: SANTA CLARA
Region Code: 2
SCVWD ID: 06S2W15F01
Oversite Agency: SCVWD
Date Listed: 1986-01-01 00:00:00
Closed Date: 2001-04-03 00:00:00

HIST CORTESE:
edr_fname: KAISER SAND & GRAVEL
edr_fadd1: 1065 L AVENIDA
City,State,Zip: MOUNTAIN VIEW, CA
Region: CORTESE
Facility County Code: 43
Reg By: LTNKA
Reg Id: 43-0772

AC210 **UNOCAL #4769** **UST FINDER RELEASE** **1029123864**
SW **510 SHORELINE BLVD** **N/A**
1/4-1/2 **MOUNTAIN VIEW, CA 94043**
0.406 mi.
2144 ft. **Site 1 of 4 in cluster AC**

Relative:
Higher

Actual:
54 ft.

UST FINDER RELEASE:
Object ID: 43924
Facility ID: Not reported
Lust ID: CAT0608501555
Name: UNOCAL #4769
Address: 510 SHORELINE BLVD
City,State,Zip: MOUNTAIN VIEW, CA 94043
Address Match Type: PointAddress
Reported Date: Not reported
Status: No Further Action
Substance: Not reported
Population within 1500ft: 2840
Domestic Wells within 1500ft: 11
Land Use: Developed, Medium Intensity
Within SPA: No
SPA PWS Facility ID: Not reported

UNOCAL #4769 (Continued) **1029123864**

SPA Water Type:	Not reported
SPA Facility Type:	Not reported
SPA HUC12:	Not reported
Within WHPA:	Yes
WHPA PWS Facility ID:	CA4310001_22327
WHPA Water Type:	GW - Ground water
WHPA Facility Type:	WL - Well
WHPA HUC12:	180500030406
Within 100yr Floodplain:	No
Tribe:	Not reported
EPA Region:	9
NFA Letter 1:	Not reported
NFA Letter 2:	Not reported
NFA Letter 3:	Not reported
NFA Letter 4:	Not reported
Closed With Residual Contaminate:	Not reported
Coordinate Source:	Geocode
X Coord:	-122.07861
Y Coord:	37.4020200000001
Latitude:	37.40202
Longitude:	-122.078609999999

AC211 **UNOCAL #4769** **CA LUST** **S105194606**
SW **510 SHORELINE BLVD** **CA HIST LUST** **N/A**
1/4-1/2 **MOUNTAIN VIEW, CA 94043** **CA Cortese**
0.406 mi.
2144 ft. **Site 2 of 4 in cluster AC**

Relative:
Higher

Actual:
54 ft.

LUST REG 2:

Region:	2
Facility Id:	Not reported
Facility Status:	Case Closed
Case Number:	06S2W21A01f
How Discovered:	Not reported
Leak Cause:	Not reported
Leak Source:	Not reported
Date Leak Confirmed:	Not reported
Oversight Program:	LUST
Prelim. Site Assesment Wokplan Submitted:	Not reported
Preliminary Site Assesment Began:	6/7/1991
Pollution Characterization Began:	11/27/1991
Pollution Remediation Plan Submitted:	Not reported
Date Remediation Action Underway:	Not reported
Date Post Remedial Action Monitoring Began:	Not reported

HIST LUST SC:

Name:	Unocal #4769
Address:	510 Shoreline Blvd
City:	Mountain View
Region:	SANTA CLARA
Region Code:	2
SCVWD ID:	06S2W21A01
Oversite Agency:	SCVWD
Date Listed:	1990-01-01 00:00:00
Closed Date:	1996-11-04 00:00:00

UNOCAL #4769 (Continued) **S105194606**

CORTESE:

Name:	UNOCAL #4769
Address:	510 SHORELINE BLVD
City,State,Zip:	MOUNTAIN VIEW, CA 94043
Region:	CORTESE
Envirostor Id:	Not reported
Global ID:	T0608501555
Site/Facility Type:	LUST CLEANUP SITE
Cleanup Status:	COMPLETED - CASE CLOSED
Status Date:	Not reported
Site Code:	Not reported
Latitude:	Not reported
Longitude:	Not reported
Owner:	Not reported
Enf Type:	Not reported
Swat R:	Not reported
Flag:	active
Order No:	Not reported
Waste Discharge System No:	Not reported
Effective Date:	Not reported
Region 2:	Not reported
WID Id:	Not reported
Solid Waste Id No:	Not reported
Waste Management Uit Name:	Not reported
File Name:	Active Open

AC212 **UNOCAL #4769** **CA LUST** **S103880864**
SW **510 SHORELINE BLVD** **CA HIST CORTESE** **N/A**
1/4-1/2 **MOUNTAIN VIEW, CA 94043** **CA CERS**
0.406 mi.
2144 ft. **Site 3 of 4 in cluster AC**

Relative:
Higher

Actual:
54 ft.

LUST:

Name:	UNOCAL #4769
Address:	510 SHORELINE BLVD
City,State,Zip:	MOUNTAIN VIEW, CA 94043
Lead Agency:	SANTA CLARA COUNTY LOP
Case Type:	LUST Cleanup Site

Geo Track:

Global Id:	T0608501555
Latitude:	37.402128
Longitude:	-122.07877
Status:	Completed - Case Closed
Status Date:	11/04/1996
Case Worker:	DEH
RB Case Number:	Not reported
Local Agency:	SANTA CLARA COUNTY LOP
File Location:	All Files are on GeoTracker or in the Local Agency Database
Local Case Number:	Not reported
Potential Media Affect:	Other Groundwater (uses other than drinking water)
Potential Contaminants of Concern:	Gasoline
EPA Region:	9
Coordinate Source:	Google Geocode
Cuf Case:	Not reported
Quantity Released Gallons:	Not reported
Begin Date:	06/28/1989

UNOCAL #4769 (Continued) **S103880864**

Leak Reported Date:	06/28/1989
How Discovered:	Not reported
How Discovered Description:	Not reported
Discharge Source:	Not reported
Discharge Cause:	Not reported
Stop Method:	Not reported
Stop Description:	Not reported
No Further Action Date:	11/04/1996
CA Water Watershed Name:	Santa Clara - Palo Alto (205.50)
Dwr Groundwater Subbasin Name:	Santa Clara Valley - Santa Clara (2-009.02)
Disadvantaged Community:	Not reported
CA Enviroscreen 3 Score:	36-40%
CA Enviroscreen 4 Score:	40-45%
Military DOD Site:	No
Facility Project Subtype:	Not reported
RWQCB Region:	SAN FRANCISCO BAY RWQCB (REGION 2)
Site History:	Not reported

LUST:

Global Id:	T0608501555
Contact Type:	Local Agency Caseworker - Primary Caseworker
Contact Name:	DEH CASEWORKER
Organization Name:	SANTA CLARA COUNTY LOP
Address:	1555 Berger Drive, Suite 300
City:	SAN JOSE
Email:	dehweb@deh.sccgov.org
Phone Number:	4089183400

Global Id:	T0608501555
Contact Type:	Regional Board Caseworker
Contact Name:	Regional Water Board
Organization Name:	SAN FRANCISCO BAY RWQCB (REGION 2)
Address:	1515 CLAY ST SUITE 1400
City:	OAKLAND
Email:	Not reported
Phone Number:	Not reported

LUST:

Global Id:	T0608501555
Action Type:	ENFORCEMENT
Date:	11/04/1996
Action:	Closure/No Further Action Letter

Global Id:	T0608501555
Action Type:	ENFORCEMENT
Date:	03/07/1991
Action:	Notice of Responsibility - #40128

Global Id:	T0608501555
Action Type:	RESPONSE
Date:	11/04/1996
Action:	Other Report / Document

Global Id:	T0608501555
Action Type:	REMEDIATION
Date:	06/28/1989
Action:	Excavation

UNOCAL #4769 (Continued) **S103880864**

Global Id: T0608501555
Action Type: Other
Date: 06/28/1989
Action: Leak Reported

LUST:
Global Id: T0608501555
Status: Open - Case Begin Date
Status Date: 06/28/1989

Global Id: T0608501555
Status: Open - Site Assessment
Status Date: 06/07/1991

Global Id: T0608501555
Status: Open - Site Assessment
Status Date: 11/27/1991

Global Id: T0608501555
Status: Completed - Case Closed
Status Date: 11/04/1996

LUST SANTA CLARA:
Name: UNOCAL #4769
Address: 510 SHORELINE BLVD
City,State,Zip: MOUNTAIN VIEW, CA
Region: SANTA CLARA
SCVWD ID: 06S2W21A01F
Date Closed: 11/04/1996
EDR Link ID: 06S2W21A01F

HIST CORTESE:
edr_fname: UNOCAL
edr_fadd1: 510 SHORELINE
City,State,Zip: MOUNTAIN VIEW, CA
Region: CORTESE
Facility County Code: 43
Reg By: LTNKA
Reg Id: 43-1598

CERS:
Name: UNOCAL #4769
Address: 510 SHORELINE BLVD
City,State,Zip: MOUNTAIN VIEW, CA 94043
Site ID: 860230
CERS ID: T0608501555
CERS Description: Leaking Underground Storage Tank Cleanup Site

Affiliation:
Affiliation Type Desc: Local Agency Caseworker
Entity Name: DEH CASEWORKER - SANTA CLARA COUNTY LOP
Entity Title: Not reported
Affiliation Address: 1555 Berger Drive, Suite 300
Affiliation City: SAN JOSE
Affiliation State: CA

UNOCAL #4769 (Continued) **S103880864**

Affiliation Country:	Not reported
Affiliation Zip:	Not reported
Affiliation Phone:	4089183400,
Affiliation Type Desc:	Regional Board Caseworker
Entity Name:	Regional Water Board - SAN FRANCISCO BAY RWQCB (REGION 2)
Entity Title:	Not reported
Affiliation Address:	1515 CLAY ST SUITE 1400
Affiliation City:	OAKLAND
Affiliation State:	CA
Affiliation Country:	Not reported
Affiliation Zip:	Not reported
Affiliation Phone:	,

AD213 **NORTH DIVISION** **CA HIST UST** **S105025086**
NNW **1235 L AVENIDA** **CA HIST CORTESE** **N/A**
1/4-1/2 **MOUNTAIN VIEW, CA 94043** **CA NPDES**
0.408 mi. **CA WDS**
2153 ft. **Site 1 of 6 in cluster AD** **CA CIWQS**
CA CERS

Relative:
Lower

Actual:
27 ft.

HIST UST:

Name:	NORTH DIVISION
Address:	1235 L AVENIDA
City,State,Zip:	MOUNTAIN VIEW, CA 94043
File Number:	00020874

URL:

Region:	Not reported
Facility ID:	Not reported
Facility Type:	Not reported
Other Type:	Not reported
Contact Name:	Not reported
Telephone:	Not reported
Owner Name:	Not reported
Owner Address:	Not reported
Owner City,St,Zip:	Not reported
Total Tanks:	Not reported
Tank Num:	Not reported
Container Num:	Not reported
Year Installed:	Not reported
Tank Capacity:	Not reported
Tank Used for:	Not reported
Type of Fuel:	Not reported
Container Construction Thickness:	Not reported
Leak Detection:	Not reported

Click here for Geo Tracker PDF:

HIST CORTESE:

edr_fname:	SANTA CLARA COUNTYTRANS D
edr_fadd1:	1235 L AVENIDA
City,State,Zip:	MOUNTAIN VIEW, CA
Region:	CORTESE
Facility County Code:	43

NORTH DIVISION (Continued) **S105025086**

Reg By: LTNKA
Reg Id: 43-1243

NPDES:

Name:	NORTH DIVISION
Address:	1235 LA AVENIDA STREET
City,State,Zip:	MOUNTAIN VIEW, CA 94040
Facility Status:	Active
NPDES Number:	CAS000001
Region:	2
Agency Number:	0
Regulatory Measure ID:	183921
Place ID:	Not reported
Order Number:	97-03-DWQ
WDID:	2 43I006811
Regulatory Measure Type:	Enrollee
Program Type:	Industrial
Adoption Date Of Regulatory Measure:	Not reported
Effective Date Of Regulatory Measure:	05/07/1992
Termination Date Of Regulatory Measure:	Not reported
Expiration Date Of Regulatory Measure:	Not reported
Discharge Address:	3331 N 1st St Bldg B
Discharge Name:	Santa Clara Trans Authority
Discharge City:	San Jose
Discharge State:	California
Discharge Zip:	95134
Status:	Not reported
Status Date:	Not reported
Operator Name:	Not reported
Operator Address:	Not reported
Operator City:	Not reported
Operator State:	Not reported
Operator Zip:	Not reported

NPDES as of 03/2018:

NPDES Number:	CAS000001
Status:	Active
Agency Number:	0
Region:	2
Regulatory Measure ID:	183921
Order Number:	97-03-DWQ
Regulatory Measure Type:	Enrollee
Place ID:	Not reported
WDID:	2 43I006811
Program Type:	Industrial
Adoption Date Of Regulatory Measure:	Not reported
Effective Date Of Regulatory Measure:	05/07/1992
Expiration Date Of Regulatory Measure:	Not reported
Termination Date Of Regulatory Measure:	Not reported
Discharge Name:	Santa Clara Trans Authority
Discharge Address:	3331 N 1st St Bldg B
Discharge City:	San Jose
Discharge State:	California
Discharge Zip:	95134
Received Date:	Not reported
Processed Date:	Not reported
Status:	Not reported

NORTH DIVISION (Continued) **S105025086**

Status Date:	Not reported
Place Size:	Not reported
Place Size Unit:	Not reported
Contact:	Not reported
Contact Title:	Not reported
Contact Phone:	Not reported
Contact Phone Ext:	Not reported
Contact Email:	Not reported
Operator Name:	Not reported
Operator Address:	Not reported
Operator City:	Not reported
Operator State:	Not reported
Operator Zip:	Not reported
Operator Contact:	Not reported
Operator Contact Title:	Not reported
Operator Contact Phone:	Not reported
Operator Contact Phone Ext:	Not reported
Operator Contact Email:	Not reported
Operator Type:	Not reported
Developer:	Not reported
Developer Address:	Not reported
Developer City:	Not reported
Developer State:	Not reported
Developer Zip:	Not reported
Developer Contact:	Not reported
Developer Contact Title:	Not reported
Constype Linear Utility Ind:	Not reported
Emergency Phone:	Not reported
Emergency Phone Ext:	Not reported
Constype Above Ground Ind:	Not reported
Constype Below Ground Ind:	Not reported
Constype Cable Line Ind:	Not reported
Constype Comm Line Ind:	Not reported
Constype Commertial Ind:	Not reported
Constype Electrical Line Ind:	Not reported
Constype Gas Line Ind:	Not reported
Constype Industrial Ind:	Not reported
Constype Other Description:	Not reported
Constype Other Ind:	Not reported
Constype Recons Ind:	Not reported
Constype Residential Ind:	Not reported
Constype Transport Ind:	Not reported
Constype Utility Description:	Not reported
Constype Utility Ind:	Not reported
Constype Water Sewer Ind:	Not reported
Dir Discharge Uswater Ind:	Not reported
Receiving Water Name:	Not reported
Certifier:	Not reported
Certifier Title:	Not reported
Certification Date:	Not reported
Primary Sic:	Not reported
Secondary Sic:	Not reported
Tertiary Sic:	Not reported
NPDES Number:	Not reported
Status:	Not reported
Agency Number:	Not reported

NORTH DIVISION (Continued) **S105025086**

Region:	2
Regulatory Measure ID:	183921
Order Number:	Not reported
Regulatory Measure Type:	Industrial
Place ID:	Not reported
WDID:	2 43I006811
Program Type:	Not reported
Adoption Date Of Regulatory Measure:	Not reported
Effective Date Of Regulatory Measure:	Not reported
Expiration Date Of Regulatory Measure:	Not reported
Termination Date Of Regulatory Measure:	Not reported
Discharge Name:	Not reported
Discharge Address:	Not reported
Discharge City:	Not reported
Discharge State:	Not reported
Discharge Zip:	Not reported
Received Date:	05/09/2008
Processed Date:	05/07/1992
Status:	Active
Status Date:	05/07/1992
Place Size:	15.4
Place Size Unit:	Acres
Contact:	Luis Morales
Contact Title:	Maintenance Superentendant
Contact Phone:	408-546-7310
Contact Phone Ext:	Not reported
Contact Email:	luis.morales@vta.org
Operator Name:	Santa Clara Trans Authority
Operator Address:	3331 N 1st St Bldg B
Operator City:	San Jose
Operator State:	California
Operator Zip:	95134
Operator Contact:	Karly Hutchinson
Operator Contact Title:	EH&S Specialist
Operator Contact Phone:	408-321-7079
Operator Contact Phone Ext:	Not reported
Operator Contact Email:	karly.hutchinson@vta.org
Operator Type:	Special District
Developer:	Not reported
Developer Address:	Not reported
Developer City:	Not reported
Developer State:	California
Developer Zip:	Not reported
Developer Contact:	Not reported
Developer Contact Title:	Not reported
Constype Linear Utility Ind:	Not reported
Emergency Phone:	408-464-7942
Emergency Phone Ext:	Not reported
Constype Above Ground Ind:	Not reported
Constype Below Ground Ind:	Not reported
Constype Cable Line Ind:	Not reported
Constype Comm Line Ind:	Not reported
Constype Commertial Ind:	Not reported
Constype Electrical Line Ind:	Not reported
Constype Gas Line Ind:	Not reported
Constype Industrial Ind:	Not reported
Constype Other Description:	Not reported

NORTH DIVISION (Continued) **S105025086**

Constype Other Ind:	Not reported
Constype Recons Ind:	Not reported
Constype Residential Ind:	Not reported
Constype Transport Ind:	Not reported
Constype Utility Description:	Not reported
Constype Utility Ind:	Not reported
Constype Water Sewer Ind:	Not reported
Dir Discharge Uswater Ind:	N
Receiving Water Name:	Stevens Creek
Certifier:	Inez Evans
Certifier Title:	Risk Manager
Certification Date:	26-JUL-16
Primary Sic:	4111-Local and Suburban Transit
Secondary Sic:	Not reported
Tertiary Sic:	Not reported

Name:	NORTH DIVISION
Address:	1235 LA AVENIDA STREET
City,State,Zip:	MOUNTAIN VIEW, CA 94040
Facility Status:	Not reported
NPDES Number:	Not reported
Region:	Not reported
Agency Number:	Not reported
Regulatory Measure ID:	Not reported
Place ID:	Not reported
Order Number:	Not reported
WDID:	2 43I006811
Regulatory Measure Type:	Industrial
Program Type:	Not reported
Adoption Date Of Regulatory Measure:	Not reported
Effective Date Of Regulatory Measure:	Not reported
Termination Date Of Regulatory Measure:	Not reported
Expiration Date Of Regulatory Measure:	Not reported
Discharge Address:	Not reported
Discharge Name:	Not reported
Discharge City:	Not reported
Discharge State:	Not reported
Discharge Zip:	Not reported
Status:	Active
Status Date:	05/07/1992
Operator Name:	Santa Clara Trans Authority
Operator Address:	3331 N 1st St Bldg B
Operator City:	San Jose
Operator State:	California
Operator Zip:	95134

NPDES as of 03/2018:

NPDES Number:	CAS000001
Status:	Active
Agency Number:	0
Region:	2
Regulatory Measure ID:	183921
Order Number:	97-03-DWQ
Regulatory Measure Type:	Enrollee
Place ID:	Not reported
WDID:	2 43I006811
Program Type:	Industrial

NORTH DIVISION (Continued) **S105025086**

Adoption Date Of Regulatory Measure:	Not reported
Effective Date Of Regulatory Measure:	05/07/1992
Expiration Date Of Regulatory Measure:	Not reported
Termination Date Of Regulatory Measure:	Not reported
Discharge Name:	Santa Clara Trans Authority
Discharge Address:	3331 N 1st St Bldg B
Discharge City:	San Jose
Discharge State:	California
Discharge Zip:	95134
Received Date:	Not reported
Processed Date:	Not reported
Status:	Not reported
Status Date:	Not reported
Place Size:	Not reported
Place Size Unit:	Not reported
Contact:	Not reported
Contact Title:	Not reported
Contact Phone:	Not reported
Contact Phone Ext:	Not reported
Contact Email:	Not reported
Operator Name:	Not reported
Operator Address:	Not reported
Operator City:	Not reported
Operator State:	Not reported
Operator Zip:	Not reported
Operator Contact:	Not reported
Operator Contact Title:	Not reported
Operator Contact Phone:	Not reported
Operator Contact Phone Ext:	Not reported
Operator Contact Email:	Not reported
Operator Type:	Not reported
Developer:	Not reported
Developer Address:	Not reported
Developer City:	Not reported
Developer State:	Not reported
Developer Zip:	Not reported
Developer Contact:	Not reported
Developer Contact Title:	Not reported
Constype Linear Utility Ind:	Not reported
Emergency Phone:	Not reported
Emergency Phone Ext:	Not reported
Constype Above Ground Ind:	Not reported
Constype Below Ground Ind:	Not reported
Constype Cable Line Ind:	Not reported
Constype Comm Line Ind:	Not reported
Constype Commertial Ind:	Not reported
Constype Electrical Line Ind:	Not reported
Constype Gas Line Ind:	Not reported
Constype Industrial Ind:	Not reported
Constype Other Description:	Not reported
Constype Other Ind:	Not reported
Constype Recons Ind:	Not reported
Constype Residential Ind:	Not reported
Constype Transport Ind:	Not reported
Constype Utility Description:	Not reported
Constype Utility Ind:	Not reported
Constype Water Sewer Ind:	Not reported

NORTH DIVISION (Continued) **S105025086**

Dir Discharge Uswater Ind:	Not reported
Receiving Water Name:	Not reported
Certifier:	Not reported
Certifier Title:	Not reported
Certification Date:	Not reported
Primary Sic:	Not reported
Secondary Sic:	Not reported
Tertiary Sic:	Not reported
NPDES Number:	Not reported
Status:	Not reported
Agency Number:	Not reported
Region:	2
Regulatory Measure ID:	183921
Order Number:	Not reported
Regulatory Measure Type:	Industrial
Place ID:	Not reported
WDID:	2 43I006811
Program Type:	Not reported
Adoption Date Of Regulatory Measure:	Not reported
Effective Date Of Regulatory Measure:	Not reported
Expiration Date Of Regulatory Measure:	Not reported
Termination Date Of Regulatory Measure:	Not reported
Discharge Name:	Not reported
Discharge Address:	Not reported
Discharge City:	Not reported
Discharge State:	Not reported
Discharge Zip:	Not reported
Received Date:	05/09/2008
Processed Date:	05/07/1992
Status:	Active
Status Date:	05/07/1992
Place Size:	15.4
Place Size Unit:	Acres
Contact:	Luis Morales
Contact Title:	Maintenance Superentendant
Contact Phone:	408-546-7310
Contact Phone Ext:	Not reported
Contact Email:	luis.morales@vta.org
Operator Name:	Santa Clara Trans Authority
Operator Address:	3331 N 1st St Bldg B
Operator City:	San Jose
Operator State:	California
Operator Zip:	95134
Operator Contact:	Karly Hutchinson
Operator Contact Title:	EH&S Specialist
Operator Contact Phone:	408-321-7079
Operator Contact Phone Ext:	Not reported
Operator Contact Email:	karly.hutchinson@vta.org
Operator Type:	Special District
Developer:	Not reported
Developer Address:	Not reported
Developer City:	Not reported
Developer State:	California
Developer Zip:	Not reported
Developer Contact:	Not reported
Developer Contact Title:	Not reported

NORTH DIVISION (Continued) **S105025086**

Constype Linear Utility Ind:	Not reported
Emergency Phone:	408-464-7942
Emergency Phone Ext:	Not reported
Constype Above Ground Ind:	Not reported
Constype Below Ground Ind:	Not reported
Constype Cable Line Ind:	Not reported
Constype Comm Line Ind:	Not reported
Constype Commertial Ind:	Not reported
Constype Electrical Line Ind:	Not reported
Constype Gas Line Ind:	Not reported
Constype Industrial Ind:	Not reported
Constype Other Description:	Not reported
Constype Other Ind:	Not reported
Constype Recons Ind:	Not reported
Constype Residential Ind:	Not reported
Constype Transport Ind:	Not reported
Constype Utility Description:	Not reported
Constype Utility Ind:	Not reported
Constype Water Sewer Ind:	Not reported
Dir Discharge Uswater Ind:	N
Receiving Water Name:	Stevens Creek
Certifier:	Inez Evans
Certifier Title:	Risk Manager
Certification Date:	26-JUL-16
Primary Sic:	4111-Local and Suburban Transit
Secondary Sic:	Not reported
Tertiary Sic:	Not reported

WDS:

Name:	SANTA CLARA VALLEY TRANS AUTH
Address:	1235 L AVENIDA
City:	MOUNTAIN VIEW
Facility ID:	San Francisco Bay 43I006811
Facility Type:	Industrial - Facility that treats and/or disposes of liquid or semisolid wastes from any servicing, producing, manufacturing or processing operation of whatever nature, including mining, gravel washing, geothermal operations, air conditioning, ship building and repairing, oil production, storage and disposal operations, water pumping.
Facility Status:	Active - Any facility with a continuous or seasonal discharge that is under Waste Discharge Requirements.
NPDES Number:	CAS000001 The 1st 2 characters designate the state. The remaining 7 are assigned by the Regional Board
Subregion:	2
Facility Telephone:	4159382314
Facility Contact:	STAHLER RICHARD
Agency Name:	SANTA CLARA VALLEY TRANS AUTH
Agency Address:	3331 N 1st St
Agency City,St,Zip:	San Jose 951341906
Agency Contact:	DELFINO AMBROSE
Agency Telephone:	4083215594
Agency Type:	County
SIC Code:	0
SIC Code 2:	Not reported
Primary Waste Type:	Not reported
Primary Waste:	Not reported

NORTH DIVISION (Continued) **S105025086**

Waste Type2:	Not reported
Waste2:	Not reported
Primary Waste Type:	Not reported
Secondary Waste:	Not reported
Secondary Waste Type:	Not reported
Design Flow:	0
Baseline Flow:	0
Reclamation:	Not reported
POTW:	Not reported
Treat To Water:	Minor Threat to Water Quality. A violation of a regional board order should cause a relatively minor impairment of beneficial uses compared to a major or minor threat. Not: All nurds without a TTWQ will be considered a minor threat to water quality unless coded at a higher Level. A Zero (0) may be used to code those NURDS that are found to represent no threat to water quality.
Complexity:	Category C - Facilities having no waste treatment systems, such as cooling water dischargers or thosewho must comply through best management practices, facilities with passive waste treatment and disposal systems, such as septic systems with subsurface disposal, or dischargers having waste storage systems with land disposal such as dairy waste ponds.

CIWQS:

Name:	North Division
Address:	1235 L AVENIDA
City,State,Zip:	MOUNTAIN VIEW, CA 94040
Agency:	Santa Clara Trans Authority
Agency Address:	3331 N 1st St Bldg B, San Jose, CA 95134
Place/Project Type:	Industrial - Local and Suburban Transit
SIC/NAICS:	4111
Region:	2
Program:	INDSTW
Regulatory Measure Status:	Active
Regulatory Measure Type:	Storm water industrial
Order Number:	2014-0057-DWQ
WDID:	2 43I006811
NPDES Number:	CAS000001
Adoption Date:	Not reported
Effective Date:	05/07/1992
Termination Date:	Not reported
Expiration/Review Date:	Not reported
Design Flow:	Not reported
Major/Minor:	Not reported
Complexity:	Not reported
TTWQ:	Not reported
Enforcement Actions within 5 years:	0
Violations within 5 years:	0
Latitude:	37.41329
Longitude:	-122.07437

CERS:

Name:	NORTH DIVISION
Address:	1235 LA AVENIDA STREET
City,State,Zip:	MOUNTAIN VIEW, CA 94040
Site ID:	538017
CERS ID:	260341

NORTH DIVISION (Continued) **S105025086**

CERS Description: Industrial Facility Storm Water

Violations:
Site ID: 538017
Site Name: North Division
Violation Date: 07-02-2013
Citation: 2014-0057-DWQ - Industrial General Permit
Violation Description: SW - Late Report
Violation Notes: missing annual report
Violation Division: Water Boards
Violation Program: INDSTW
Violation Source: SMARTS,

Enforcement Action:
Site ID: 538017
Site Name: North Division
Site Address: 1235 LA AVENIDA STREET
Site City: MOUNTAIN VIEW
Site Zip: 94040
Enf Action Date: 01-30-2014
Enf Action Type: Industrial Storm Water Enforcement
Enf Action Description: Industrial Storm Water Enforcement
Enf Action Notes: Notice of Noncompliance for missing 2012-13 Annual Report
Enf Action Division: Water Boards
Enf Action Program: INDSTW
Enf Action Source: SMARTS,

Affiliation:
Affiliation Type Desc: Owner/Operator
Entity Name: Santa Clara Trans Authority
Entity Title: Operator
Affiliation Address: 3331 N 1st St Bldg B
Affiliation City: San Jose
Affiliation State: CA
Affiliation Country: Not reported
Affiliation Zip: 95134
Affiliation Phone: ,

AD214 **VTA NORTH YARD** **UST FINDER RELEASE** **1029127894**
NNW **1235 LA AVENIDA STREET** **N/A**
1/4-1/2 **MOUNTAIN VIEW, CA 94043**
0.408 mi.
2153 ft. **Site 2 of 6 in cluster AD**

Relative:
Lower

Actual:
27 ft.

UST FINDER RELEASE:
Object ID: 43978
Facility ID: Not reported
Lust ID: CAT10000012109
Name: VTA NORTH YARD
Address: 1235 LA AVENIDA STREET
City,State,Zip: MOUNTAIN VIEW, CA 94043
Address Match Type: StreetAddress
Reported Date: Not reported
Status: No Further Action
Substance: Not reported
Population within 1500ft: 481

VTA NORTH YARD (Continued) **1029127894**

Domestic Wells within 1500ft:	0
Land Use:	Developed, Medium Intensity
Within SPA:	No
SPA PWS Facility ID:	Not reported
SPA Water Type:	Not reported
SPA Facility Type:	Not reported
SPA HUC12:	Not reported
Within WHPA:	Yes
WHPA PWS Facility ID:	CA4310001_22327
WHPA Water Type:	GW - Ground water
WHPA Facility Type:	WL - Well
WHPA HUC12:	180500030406
Within 100yr Floodplain:	No
Tribe:	Not reported
EPA Region:	9
NFA Letter 1:	Not reported
NFA Letter 2:	Not reported
NFA Letter 3:	Not reported
NFA Letter 4:	Not reported
Closed With Residual Contaminate:	Not reported
Coordinate Source:	Geocode
X Coord:	-122.07556
Y Coord:	37.4132900000001
Latitude:	37.41329
Longitude:	-122.075559999999

AD215 **VTA NORTH YARD** **CA LUST** **S123102443**
NNW **1235 LA AVENIDA STREET** **CA Cortese** **N/A**
1/4-1/2 **MOUNTAIN VIEW, CA 94043** **CA CERS**
0.408 mi.
2153 ft. **Site 3 of 6 in cluster AD**

Relative: **Lower**
Actual: **27 ft.**

LUST:

Name:	VTA NORTH YARD
Address:	1235 LA AVENIDA STREET
City,State,Zip:	MOUNTAIN VIEW, CA 94043
Lead Agency:	SANTA CLARA COUNTY LOP
Case Type:	LUST Cleanup Site

Geo Track:

Global Id:	T10000012109
Latitude:	37.41198
Longitude:	-122.07469
Status:	Completed - Case Closed
Status Date:	01/06/2020
Case Worker:	DEH
RB Case Number:	Not reported
Local Agency:	SANTA CLARA COUNTY LOP
File Location:	All Files are on GeoTracker or in the Local Agency Database
Local Case Number:	2018-03f
Potential Media Affect:	Other Groundwater (uses other than drinking water), Soil, Under Investigation
Potential Contaminants of Concern:	Diesel
EPA Region:	9
Coordinate Source:	Not reported
Cuf Case:	Not reported
Quantity Released Gallons:	Not reported
Begin Date:	08/29/2018

VTA NORTH YARD (Continued) **S123102443**

Leak Reported Date:	08/29/2018
How Discovered:	UST System Modification
How Discovered Description:	Subsurface investigation
Discharge Source:	Piping
Discharge Cause:	Unknown
Stop Method:	Repair Product Piping
Stop Description:	Replace piping
No Further Action Date:	01/06/2020
CA Water Watershed Name:	Santa Clara - Palo Alto (205.50)
Dwr Groundwater Subbasin Name:	Santa Clara Valley - Santa Clara (2-009.02)
Disadvantaged Community:	Not reported
CA Enviroscreen 3 Score:	56-60%
CA Enviroscreen 4 Score:	45-50%
Military DOD Site:	No
Facility Project Subtype:	Not reported
RWQCB Region:	SAN FRANCISCO BAY RWQCB (REGION 2)
Site History:	Not reported

LUST:

Global Id:	T10000012109
Contact Type:	Local Agency Caseworker - Primary Caseworker
Contact Name:	DEH CASEWORKER
Organization Name:	SANTA CLARA COUNTY LOP
Address:	1555 Berger Drive, Suite 300
City:	SAN JOSE
Email:	dehweb@deh.sccgov.org
Phone Number:	4089183400

LUST:

Global Id:	T10000012109
Action Type:	ENFORCEMENT
Date:	12/13/2018
Action:	Staff Letter
Global Id:	T10000012109
Action Type:	ENFORCEMENT
Date:	06/18/2019
Action:	Staff Letter
Global Id:	T10000012109
Action Type:	Other
Date:	08/28/2018
Action:	Leak Began
Global Id:	T10000012109
Action Type:	ENFORCEMENT
Date:	08/29/2018
Action:	Unauthorized Release Form
Global Id:	T10000012109
Action Type:	ENFORCEMENT
Date:	10/03/2018
Action:	Staff Letter
Global Id:	T10000012109
Action Type:	ENFORCEMENT
Date:	02/20/2019

VTA NORTH YARD (Continued) **S123102443**

Action:	Staff Letter
Global Id:	T10000012109
Action Type:	ENFORCEMENT
Date:	09/20/2018
Action:	Notice of Responsibility
Global Id:	T10000012109
Action Type:	ENFORCEMENT
Date:	01/06/2020
Action:	Closure/No Further Action Letter
Global Id:	T10000012109
Action Type:	ENFORCEMENT
Date:	01/02/2020
Action:	Email Correspondence
Global Id:	T10000012109
Action Type:	ENFORCEMENT
Date:	05/10/2019
Action:	Email Correspondence
Global Id:	T10000012109
Action Type:	RESPONSE
Date:	10/02/2018
Action:	Correspondence
Global Id:	T10000012109
Action Type:	ENFORCEMENT
Date:	10/29/2019
Action:	Notification - Public Notice of Case Closure
Global Id:	T10000012109
Action Type:	Other
Date:	09/06/2018
Action:	Leak Stopped
Global Id:	T10000012109
Action Type:	Other
Date:	08/29/2018
Action:	Leak Discovery
Global Id:	T10000012109
Action Type:	RESPONSE
Date:	02/08/2019
Action:	Soil and Water Investigation Workplan - Regulator Responded
Global Id:	T10000012109
Action Type:	RESPONSE
Date:	06/14/2019
Action:	Site Assessment Report - Regulator Responded
Global Id:	T10000012109
Action Type:	RESPONSE
Date:	11/30/2018
Action:	Site Assessment Report - Regulator Responded

VTA NORTH YARD (Continued) **S123102443**

Global Id: T10000012109
Action Type: Other
Date: 08/29/2018
Action: Leak Reported

LUST:
Global Id: T10000012109
Status: Open - Case Begin Date
Status Date: 08/29/2018

Global Id: T10000012109
Status: Open - Site Assessment
Status Date: 09/20/2018

Global Id: T10000012109
Status: Open - Eligible for Closure
Status Date: 10/29/2019

Global Id: T10000012109
Status: Completed - Case Closed
Status Date: 01/06/2020

CORTESE:
Name: VTA NORTH YARD
Address: 1235 LA AVENIDA STREET
City,State,Zip: MOUNTAIN VIEW, CA 94043
Region: CORTESE
Envirostor Id: Not reported
Global ID: T10000012109
Site/Facility Type: LUST CLEANUP SITE
Cleanup Status: COMPLETED - CASE CLOSED
Status Date: Not reported
Site Code: Not reported
Latitude: Not reported
Longitude: Not reported
Owner: Not reported
Enf Type: Not reported
Swat R: Not reported
Flag: active
Order No: Not reported
Waste Discharge System No: Not reported
Effective Date: Not reported
Region 2: Not reported
WID Id: Not reported
Solid Waste Id No: Not reported
Waste Management Uit Name: Not reported
File Name: Active Open

CERS:
Name: VTA NORTH YARD
Address: 1235 LA AVENIDA STREET
City,State,Zip: MOUNTAIN VIEW, CA 94043
Site ID: 853772
CERS ID: T10000012109
CERS Description: Leaking Underground Storage Tank Cleanup Site

AB216 **RUDOLPH AND SLETTEN INC** **RCRA-SQG** **1000334017**
North **1250 L'AVENIDA** **CA LUST** **CAD982475477**
1/4-1/2 **MOUNTAIN VIEW, CA 94043** **CA HIST LUST**
0.411 mi. **CA SWEEPS UST**
2169 ft. **Site 9 of 10 in cluster AB** **CA FID UST**
FINDS
Relative: **ECHO**
Lower

Actual: RCRA Listings:
27 ft.

Date Form Received by Agency:		19880620
Handler Name:		Rudolph And Sletten Inc
Handler Address:		1250 L'Avenida
Handler City,State,Zip:		MOUNTAIN VIEW, CA 94043
EPA ID:		CAD982475477
Contact Name:		ENVIRONMENTAL MANAGER
Contact Address:		1250 L'AVENIDA
Contact City,State,Zip:		MOUNTAIN VIEW, CA 94043
Contact Telephone:		415-962-1400
Contact Fax:		Not reported
Contact Email:		Not reported
Contact Title:		Not reported
EPA Region:		09
Land Type:		Other
Federal Waste Generator Description:		Small Quantity Generator
Non-Notifier:		Not reported
Biennial Report Cycle:		Not reported
Accessibility:		Not reported
Active Site Indicator:		Handler Activities
State District Owner:		Ca
State District:		2
Mailing Address:		BOX FOURTH THOUSAND SIXTH HUND
Mailing City,State,Zip:		FOSTER CITY, CA 94404
Owner Name:	Rudolph And Sletten Inc	
Owner Type:		Private
Operator Name:	Not Required	
Operator Type:		Private
Short-Term Generator Activity:		No
Importer Activity:		No
Mixed Waste Generator:		No
Transporter Activity:		No
Transfer Facility Activity:		No
Recycler Activity with Storage:		No
Small Quantity On-Site Burner Exemption:		No
Smelting Melting and Refining Furnace Exemption:		No
Underground Injection Control:		No
Off-Site Waste Receipt:		No
Universal Waste Indicator:		No
Universal Waste Destination Facility:		No
Federal Universal Waste:		No
Active Site State-Reg Handler:		---
Federal Facility Indicator:		Not reported
Hazardous Secondary Material Indicator:		N
Sub-Part K Indicator:		Not reported
2018 GPRA Permit Baseline:		Not on the Baseline
2018 GPRA Renewals Baseline:		Not on the Baseline
202 GPRA Corrective Action Baseline:		No
Subject to Corrective Action Universe:		No
Non-TSDFs Where RCRA CA has Been Imposed Universe:		No
Corrective Action Priority Ranking:		No NCAPS ranking

RUDOLPH AND SLETTEN INC (Continued) **1000334017**

Environmental Control Indicator:	No
Institutional Control Indicator:	No
Human Exposure Controls Indicator:	N/A
Groundwater Controls Indicator:	N/A
Significant Non-Complier Universe:	No
Unaddressed Significant Non-Complier Universe:	No
Addressed Significant Non-Complier Universe:	No
Significant Non-Complier With a Compliance Schedule Universe:	No
Financial Assurance Required:	Not reported
Handler Date of Last Change:	20020627
Recognized Trader-Importer:	No
Recognized Trader-Exporter:	No
Importer of Spent Lead Acid Batteries:	No
Exporter of Spent Lead Acid Batteries:	No
Recycler Activity Without Storage:	No
Manifest Broker:	No
Sub-Part P Indicator:	No

Handler - Owner Operator:

Owner/Operator Indicator:	Operator
Owner/Operator Name: NOT REQUIRED	
Legal Status:	Private
Date Became Current:	Not reported
Date Ended Current:	Not reported
Owner/Operator Address:	NOT REQUIRED
Owner/Operator City,State,Zip:	NOT REQUIRED, ME 99999
Owner/Operator Telephone:	415-555-1212
Owner/Operator Telephone Ext:	Not reported
Owner/Operator Fax:	Not reported
Owner/Operator Email:	Not reported

Owner/Operator Indicator:	Owner
Owner/Operator Name: RUDOLPH AND SLETTEN INC	
Legal Status:	Private
Date Became Current:	Not reported
Date Ended Current:	Not reported
Owner/Operator Address:	NOT REQUIRED
Owner/Operator City,State,Zip:	NOT REQUIRED, ME 99999
Owner/Operator Telephone:	415-555-1212
Owner/Operator Telephone Ext:	Not reported
Owner/Operator Fax:	Not reported
Owner/Operator Email:	Not reported

Historic Generators:

Receive Date:	19880620
Handler Name: RUDOLPH AND SLETTEN INC	
Federal Waste Generator Description:	Small Quantity Generator
State District Owner:	Ca
Large Quantity Handler of Universal Waste:	No
Recognized Trader Importer:	No
Recognized Trader Exporter:	No
Spent Lead Acid Battery Importer:	No
Spent Lead Acid Battery Exporter:	No
Current Record:	Yes
Non Storage Recycler Activity:	Not reported

RUDOLPH AND SLETTEN INC (Continued) **1000334017**

Electronic Manifest Broker: Not reported

List of NAICS Codes and Descriptions:
NAICS Code: 23331
NAICS Description: Manufacturing And Industrial Building Construction

Facility Has Received Notices of Violations:
Violations: No Violations Found

Evaluation Action Summary:
Evaluations: No Evaluations Found

LUST REG 2:
Region: 2
Facility Id: Not reported
Facility Status: Case Closed
Case Number: 06S2W15E02f
How Discovered: Not reported
Leak Cause: Not reported
Leak Source: Not reported
Date Leak Confirmed: Not reported
Oversight Program: LUST
Prelim. Site Assesment Wokplan Submitted: Not reported
Preliminary Site Assesment Began: 8/6/1987
Pollution Characterization Began: 11/27/1989
Pollution Remediation Plan Submitted: Not reported
Date Remediation Action Underway: Not reported
Date Post Remedial Action Monitoring Began: Not reported

LUST SANTA CLARA:
Name: RUDOLPH & SLETTON
Address: 1250 L'AVENIDA AVE
City,State,Zip: MOUNTAIN VIEW, CA
Region: SANTA CLARA
SCVWD ID: 06S2W15E02F
Date Closed: 08/29/2008
EDR Link ID: 06S2W15E02F

HIST LUST SC:
Name: Rudolph & Sletton
Address: 1250 L'Avenida Ave
City: Mountain View
Region: SANTA CLARA
Region Code: 2
SCVWD ID: 06S2W15E02
Oversite Agency: SCVWD
Date Listed: 1988-01-01 00:00:00
Closed Date: 1997-04-10 00:00:00

SWEEPS UST:
Name: RUDOLPH AND SLETTEN INC
Address: 1260 L'AVENIDA ST
City: MOUNTAIN VIEW

RUDOLPH AND SLETTEN INC (Continued) **1000334017**

Status: Active
Comp Number: 65613
Number: 1
Board Of Equalization: Not reported
Referral Date: 03-27-91
Action Date: 03-27-91
Created Date: 10-13-88
Owner Tank Id: 1
SWRCB Tank Id: 43-005-065613-000001
Tank Status: A
Capacity: 6000
Active Date: 01-06-94
Tank Use: M.V. FUEL
STG: P
Content: REG UNLEADED
Number Of Tanks: 3

Name: RUDOLPH AND SLETTEN INC
Address: 1260 L'AVENIDA ST
City: MOUNTAIN VIEW
Status: Active
Comp Number: 65613
Number: 1
Board Of Equalization: Not reported
Referral Date: 03-27-91
Action Date: 03-27-91
Created Date: 10-13-88
Owner Tank Id: 3
SWRCB Tank Id: 43-005-065613-000002
Tank Status: A
Capacity: 10000
Active Date: 01-06-94
Tank Use: M.V. FUEL
STG: P
Content: DIESEL
Number Of Tanks: Not reported

Name: RUDOLPH AND SLETTEN INC
Address: 1260 L'AVENIDA ST
City: MOUNTAIN VIEW
Status: Active
Comp Number: 65613
Number: 1
Board Of Equalization: Not reported
Referral Date: 03-27-91
Action Date: 03-27-91
Created Date: 10-13-88
Owner Tank Id: 2
SWRCB Tank Id: 43-005-065613-000003
Tank Status: A
Capacity: 6000
Active Date: 03-27-91
Tank Use: M.V. FUEL
STG: P
Content: REG UNLEADED
Number Of Tanks: Not reported

RUDOLPH AND SLETTEN INC (Continued) **1000334017**

CA FID UST:

Facility ID:	43012186
Regulated By:	UTNKA
Regulated ID:	00065613
Cortese Code:	Not reported
SIC Code:	Not reported
Facility Phone:	4159621400
Mail To:	Not reported
Mailing Address:	P O BOX
Mailing Address 2:	Not reported
Mailing City,St,Zip:	MOUNTAIN VIEW 94043
Contact:	Not reported
Contact Phone:	Not reported
DUNs Number:	Not reported
NPDES Number:	Not reported
EPA ID:	Not reported
Comments:	Not reported
Status:	Active

FINDS:

Registry ID: 110002822599

Click Here for FRS Facility Detail Report:

Environmental Interest/Information System:

The Resource Conservation and Recovery Act Information System (RCRAInfo) is EPA's comprehensive information system in support of the Resource Conservation and Recovery Act (RCRA) of 1976 and the Hazardous and Solid Waste Amendments (HSWA) of 1984. It tracks many types of information about generators, transporters, treaters, storers, and disposers of hazardous waste.

Click this hyperlink while viewing on your computer to access additional FINDS: detail in the EDR Site Report.

ECHO:

Envid:	1000334017
Registry ID:	110002822599

DFR URL:

Name:	RUDOLPH AND SLETTEN INC
Address:	1250 L'Avenida
City,State,Zip:	MOUNTAIN VIEW, CA 94043

AB217 **PEAR AVENUE AND LA AVENIDA STREET - RUDOLPH & SLET** **CA LUST** **S113804501**
North **1250 L'AVENIDA** **N/A**
1/4-1/2 **MOUNTAIN VIEW, CA 94041**
0.411 mi.
2169 ft. **Site 10 of 10 in cluster AB**

Relative:
Lower

Actual:
27 ft.

LUST:

Name:	PEAR AVENUE AND LA AVENIDA STREET - RUDOLPH & SLETTEN
Address:	1250 L'AVENIDA
City,State,Zip:	MOUNTAIN VIEW, CA 94041
Lead Agency:	SANTA CLARA COUNTY LOP
Case Type:	LUST Cleanup Site

PEAR AVENUE AND LA AVENIDA STREET - RUDOLPH & SLETTEN (Continued) **S113804501**

Geo Track:

Global Id:	T0608501146
Latitude:	37.413664005348
Longitude:	-122.074477672577
Status:	Completed - Case Closed
Status Date:	08/29/2008
Case Worker:	Not reported
RB Case Number:	Not reported
Local Agency:	Not reported
File Location:	All Files are on GeoTracker or in the Local Agency Database
Local Case Number:	06S2W15E02f
Potential Media Affect:	Other Groundwater (uses other than drinking water)
Potential Contaminants of Concern:	Diesel
EPA Region:	9
Coordinate Source:	Google Map Move
Cuf Case:	Not reported
Quantity Released Gallons:	0
Begin Date:	08/06/1987
Leak Reported Date:	08/07/1987
How Discovered:	Tank Closure
How Discovered Description:	Not reported
Discharge Source:	Not reported
Discharge Cause:	Not reported
Stop Method:	Close and Replace Tank
Stop Description:	Not reported
No Further Action Date:	08/29/2008
CA Water Watershed Name:	Santa Clara - Palo Alto (205.50)
Dwr Groundwater Subbasin Name:	Santa Clara Valley - Santa Clara (2-009.02)
Disadvantaged Community:	Not reported
CA Enviroscreen 3 Score:	71-75%
CA Enviroscreen 4 Score:	45-50%
Military DOD Site:	No
Facility Project Subtype:	Not reported
RWQCB Region:	SAN FRANCISCO BAY RWQCB (REGION 2)
Site History:	Not reported

LUST:

Global Id:	T0608501146
Contact Type:	Regional Board Caseworker
Contact Name:	Regional Water Board
Organization Name:	SAN FRANCISCO BAY RWQCB (REGION 2)
Address:	1515 CLAY ST SUITE 1400
City:	OAKLAND
Email:	Not reported
Phone Number:	Not reported

LUST:

Global Id:	T0608501146
Action Type:	Other
Date:	08/07/1987
Action:	Leak Discovery

Global Id:	T0608501146
Action Type:	RESPONSE
Date:	11/30/2007
Action:	Soil and Water Investigation Report

PEAR AVENUE AND LA AVENIDA STREET - RUDOLPH & SLETTEN (Continued) **S113804501**

Global Id: T0608501146
Action Type: RESPONSE
Date: 10/30/2007
Action: Monitoring Report - Quarterly

Global Id: T0608501146
Action Type: ENFORCEMENT
Date: 08/29/2008
Action: Closure/No Further Action Letter - #80928

Global Id: T0608501146
Action Type: RESPONSE
Date: 06/01/2007
Action: Soil and Water Investigation Report

Global Id: T0608501146
Action Type: RESPONSE
Date: 10/03/1994
Action: Soil and Water Investigation Report

Global Id: T0608501146
Action Type: RESPONSE
Date: 02/28/2007
Action: Correspondence

Global Id: T0608501146
Action Type: RESPONSE
Date: 04/30/2007
Action: Unauthorized Release Form

Global Id: T0608501146
Action Type: RESPONSE
Date: 07/08/1994
Action: Other Workplan

Global Id: T0608501146
Action Type: RESPONSE
Date: 10/30/2007
Action: Soil and Water Investigation Report

Global Id: T0608501146
Action Type: RESPONSE
Date: 05/05/1994
Action: Monitoring Report - Quarterly

Global Id: T0608501146
Action Type: RESPONSE
Date: 04/01/2008
Action: Monitoring Report - Quarterly

Global Id: T0608501146
Action Type: RESPONSE
Date: 07/01/2008
Action: Monitoring Report - Quarterly

Global Id: T0608501146
Action Type: RESPONSE

PEAR AVENUE AND LA AVENIDA STREET - RUDOLPH & SLETTEN (Continued) **S113804501**

Date: 10/01/2007
Action: Remedial Progress Report

Global Id: T0608501146
Action Type: RESPONSE
Date: 05/31/1996
Action: Request for Closure

Global Id: T0608501146
Action Type: RESPONSE
Date: 06/01/2007
Action: Tank Removal Report / UST Sampling Report

Global Id: T0608501146
Action Type: RESPONSE
Date: 06/19/2007
Action: Site Assessment Report

Global Id: T0608501146
Action Type: RESPONSE
Date: 12/01/1994
Action: Monitoring Report - Quarterly

Global Id: T0608501146
Action Type: RESPONSE
Date: 01/01/2008
Action: Monitoring Report - Quarterly

Global Id: T0608501146
Action Type: RESPONSE
Date: 07/23/2008
Action: Other Report / Document

Global Id: T0608501146
Action Type: RESPONSE
Date: 04/30/2007
Action: Unauthorized Release Form

Global Id: T0608501146
Action Type: RESPONSE
Date: 04/18/1994
Action: Soil and Water Investigation Report

Global Id: T0608501146
Action Type: RESPONSE
Date: 12/13/1993
Action: Soil and Water Investigation Report

Global Id: T0608501146
Action Type: RESPONSE
Date: 07/01/1995
Action: Monitoring Report - Quarterly

Global Id: T0608501146
Action Type: RESPONSE
Date: 07/13/1994
Action: Monitoring Report - Quarterly

PEAR AVENUE AND LA AVENIDA STREET - RUDOLPH & SLETTEN (Continued) **S113804501**

Global Id: T0608501146
Action Type: RESPONSE
Date: 10/03/1994
Action: Monitoring Report - Quarterly

Global Id: T0608501146
Action Type: RESPONSE
Date: 03/01/1995
Action: Monitoring Report - Quarterly

Global Id: T0608501146
Action Type: RESPONSE
Date: 07/23/2008
Action: Other Report / Document

Global Id: T0608501146
Action Type: RESPONSE
Date: 10/01/2007
Action: CAP/RAP - Other Report

Global Id: T0608501146
Action Type: RESPONSE
Date: 08/04/2008
Action: Correspondence

Global Id: T0608501146
Action Type: RESPONSE
Date: 07/13/1994
Action: Monitoring Report - Quarterly

Global Id: T0608501146
Action Type: RESPONSE
Date: 01/05/1995
Action: Monitoring Report - Quarterly

Global Id: T0608501146
Action Type: RESPONSE
Date: 11/01/1995
Action: Monitoring Report - Quarterly

Global Id: T0608501146
Action Type: RESPONSE
Date: 07/25/2007
Action: Interim Remedial Action Plan

Global Id: T0608501146
Action Type: RESPONSE
Date: 10/19/1994
Action: Verbal Communication

Global Id: T0608501146
Action Type: RESPONSE
Date: 04/01/1994
Action: Other Workplan

Global Id: T0608501146
Action Type: RESPONSE

PEAR AVENUE AND LA AVENIDA STREET - RUDOLPH & SLETTEN (Continued) **S113804501**

Date: 08/29/2008
Action: Well Destruction Report

Global Id: T0608501146
Action Type: ENFORCEMENT
Date: 04/10/1997
Action: Closure/No Further Action Letter

Global Id: T0608501146
Action Type: Other
Date: 08/07/1987
Action: Leak Stopped

Global Id: T0608501146
Action Type: RESPONSE
Date: 01/30/2008
Action: Monitoring Report - Quarterly

Global Id: T0608501146
Action Type: ENFORCEMENT
Date: 11/06/2007
Action: Staff Letter - #70611

Global Id: T0608501146
Action Type: ENFORCEMENT
Date: 07/27/2007
Action: Staff Letter - #70727

Global Id: T0608501146
Action Type: ENFORCEMENT
Date: 05/18/2007
Action: Notice of Responsibility - #70815

Global Id: T0608501146
Action Type: ENFORCEMENT
Date: 11/27/1989
Action: Notice of Responsibility - #40181

Global Id: T0608501146
Action Type: ENFORCEMENT
Date: 06/28/2007
Action: Staff Letter - #70826

Global Id: T0608501146
Action Type: ENFORCEMENT
Date: 10/29/2007
Action: Staff Letter - #709201

Global Id: T0608501146
Action Type: RESPONSE
Date: 01/30/2008
Action: Monitoring Report - Quarterly

Global Id: T0608501146
Action Type: RESPONSE
Date: 04/30/2008
Action: Monitoring Report - Quarterly

PEAR AVENUE AND LA AVENIDA STREET - RUDOLPH & SLETTEN (Continued) **S113804501**

Global Id: T0608501146
Action Type: RESPONSE
Date: 07/30/2008
Action: Monitoring Report - Quarterly

Global Id: T0608501146
Action Type: RESPONSE
Date: 08/20/2007
Action: Soil and Water Investigation Workplan

Global Id: T0608501146
Action Type: REMEDIATION
Date: 08/07/1987
Action: Excavation

Global Id: T0608501146
Action Type: ENFORCEMENT
Date: 07/25/2008
Action: Staff Letter

Global Id: T0608501146
Action Type: Other
Date: 08/07/1987
Action: Leak Reported

LUST:
Global Id: T0608501146
Status: Open - Case Begin Date
Status Date: 08/06/1987

Global Id: T0608501146
Status: Open - Site Assessment
Status Date: 08/06/1987

Global Id: T0608501146
Status: Open - Site Assessment
Status Date: 11/27/1989

Global Id: T0608501146
Status: Completed - Case Closed
Status Date: 04/10/1997

Global Id: T0608501146
Status: Open - Reopen Case
Status Date: 05/18/2007

Global Id: T0608501146
Status: Open - Site Assessment
Status Date: 06/08/2007

Global Id: T0608501146
Status: Completed - Case Closed
Status Date: 08/29/2008

218
West
1/4-1/2
0.417 mi.
2200 ft.

WILSON WALSH
1555 W MIDDLEFIELD RD
MOUNTAIN VIEW, CA 94043

CA CPS-SLIC **S123595142**
CA DEED **N/A**
CA HWTS
CA HAZNET

Relative:
Lower

Actual:
40 ft.

CPS-SLIC:

Name:	WEST MIDDLEFIELD SUMMERHILL DEVELOPMENT
Address:	1555 W MIDDLEFIELD RD
City,State,Zip:	MOUNTAIN VIEW, CA 94043
Region:	STATE
Facility Status:	**Open - Site Assessment**
Status Date:	06/17/2020
Global Id:	T10000014866
Lead Agency:	SANTA CLARA COUNTY LOP
Lead Agency Case Number:	2020-09s
Latitude:	37.40812
Longitude:	-122.08313
Case Type:	Cleanup Program Site
Case Worker:	HH
Local Agency:	SANTA CLARA COUNTY LOP
RB Case Number:	Not reported
File Location:	Not reported
Potential Media Affected:	Not reported
Potential Contaminants of Concern:	Not reported
EPA Region:	9
Coordinate Source:	Not reported
Cuf Case:	Not reported
Quantity Released Gallons:	Not reported
Begin Date:	07/18/2019
Leak Reported Date:	Not reported
How Discovered:	Not reported
How Discovered Description:	Not reported
Discharge Source:	Not reported
Discharge Cause:	Not reported
Stop Method:	Not reported
Stop Description:	Not reported
No Further Action Date:	Not reported
CA Water Watershed Name:	Not reported
Dwr Groundwater Subbasin Name:	Not reported
Disadvantaged Community:	Not reported
CA Enviroscreen 3 Score:	41-45%
CA Enviroscreen 4 Score:	40-45%
Military DOD Site:	No
Facility Project Subtype:	Not reported
RWQCB Region:	SAN FRANCISCO BAY RWQCB (REGION 2)
Site History:	Not reported

Click here to access the California GeoTracker records for this facility:

DEED:

Name:	WEST MIDDLEFIELD SUMMERHILL DEVELOPMENT
Address:	1555 W MIDDLEFIELD RD
City,State,Zip:	MOUNTAIN VIEW, CA 94043
Envirostor ID:	T10000014866
Area:	Not reported
Sub Area:	Not reported
Site Type:	SLIC
Status:	OPEN - SITE ASSESSMENT

WILSON WALSH (Continued) **S123595142**

Agency: SWRCB
Covenant Uploaded: Y
Deed Date(s): 04/03/2024
File Name: Geotracker Land Use/Deed Restrictions

Name: WEST MIDDLEFIELD SUMMERHILL DEVELOPMENT
Address: 1555 W MIDDLEFIELD RD
City,State,Zip: MOUNTAIN VIEW, CA 94043
Envirostor ID: T10000014866
Area: Not reported
Sub Area: Not reported
Site Type: SLIC
Status: OPEN - SITE ASSESSMENT
Agency: SWRCB
Covenant Uploaded: Y
Deed Date(s): 02/22/2024
File Name: Geotracker Land Use/Deed Restrictions

Name: WEST MIDDLEFIELD SUMMERHILL DEVELOPMENT
Address: 1555 W MIDDLEFIELD RD
City,State,Zip: MOUNTAIN VIEW, CA 94043
Envirostor ID: T10000014866
Area: Not reported
Sub Area: Not reported
Site Type: SLIC
Status: OPEN - SITE ASSESSMENT
Agency: SWRCB
Covenant Uploaded: Y
Deed Date(s): 03/09/2023
File Name: Geotracker Land Use/Deed Restrictions

HWTS:

Name:	WILSON WALSH
Address:	1555 W MIDDLEFIELD RD
Address 2:	Not reported
City,State,Zip:	MOUNTAIN VIEW, CA 94043
EPA ID:	CAC002790379
Inactive Date:	01/19/2015
Create Date:	10/20/2014
Last Act Date:	Not reported
Mailing Name:	Not reported
Mailing Address:	1555 W MIDDLEFIELD RD
Mailing Address 2:	CA
Mailing City,State,Zip:	MO 940433060
Owner Name:	LINDSAY COMPANY
Owner Address:	1555 W MIDDLEFIELD RD
Owner Address 2:	Not reported
Owner City,State,Zip:	MOUNTAIN VIEW, CA 940433060
Owner Phone:	Not reported
Owner Fax:	Not reported
Contact Name:	WILSON WALSH
Contact Address:	1555 W MIDDLEFIELD RD
Contact Address 2:	Not reported
City,State,Zip:	MOUNTAIN VIEW, CA 940433060
Contact Phone:	Not reported
Contact Fax:	Not reported
Facility Status:	Inactive

WILSON WALSH (Continued) **S123595142**

Facility Type: TEMPORARY
Category: STATE
Latitude: 37.407984
Longitude: -122.082114

HAZNET:
Name: CARLSON PROPERTIES INC.
Address: 1555 WEST MIDDLEFIELD ROAD
Address 2: Not reported
City,State,Zip: MOUNTAIN VIEW, CA 94302
Contact: ELIZABETH LINDSEY
Telephone: 6503213144
Mailing Name: Not reported
Mailing Address: PO BOX 559

Year: 2018
Gepaid: CAC002988909
TSD EPA ID: CAD981382732
CA Waste Code: 151 - Asbestos containing waste
Disposal Method: H132 - Landfill Or Surface Impoundment That Will Be Closed As Landfill(To Include On-Site Treatment And/Or Stabilization)
Tons: 0.23000

Year: 2014
Gepaid: CAC002790379
TSD EPA ID: CAD981382732
CA Waste Code: 151 - Asbestos containing waste
Disposal Method: H132 - Landfill Or Surface Impoundment That Will Be Closed As Landfill(To Include On-Site Treatment And/Or Stabilization)
Tons: 0.23

Additional Information:
Year: 2018
EM Manifest ID: 172020
Shipment Date: 11/20/2018
Shipment Date: 11/20/2018
Receipt Date: 11/27/2018
Manifest Number: 018575105JJK
Generator EPA ID: CAC002988909
Name: CARLSON PROPERTIES, INC.
Address: 1555 WEST MIDDLEFIELD ROAD
Address 2: Not reported
City,State,Zip: MOUNTAIN VIEW 94043
Telephone: 800-406-5058
Contact: Not reported
Contact Telephone: 650-321-3144
Contact Email: Not reported
Transporter 1 EPA ID: CAL000439229
Transporter Name: Not reported
Transporter 1 Emergency Number: Not reported
Transporter 2 EPA ID: CAR000272773
Transporter Name 2: Not reported
Transporter 2 Emergency Number: Not reported
TSDF EPA ID: CAD981382732
TSDF Name: ALTAMONT LANDFILL & RESOURCE RECOVERY FACILITY

WILSON WALSH (Continued) **S123595142**

TSDF Address 1:	10840 ALTAMONT PASS RD
TSDF Address 2:	Not reported
TSDF City,State,Zip:	LIVERMORE 94551
TSDF Telephone:	Not reported
TSDFA EPA ID:	Not reported
Waste Code Description:	- Not reported
RCRA Code:	Not reported
Meth Code:	- Not reported
Quantity Tons:	Not reported
Waste Quantity:	Not reported
Quantity Unit:	Not reported

State:

Year:	2018
EM Manifest ID:	172020
Generator EPA ID:	CAC002988909
Shipment Date:	2018-11-20
Manifest Number:	018575105JJK
Line Number:	1
Method Code:	H132
Quantity Tons:	0.23000
Quantity Waste:	1.000000
Quantity Unit:	Y
Number of Containers:	10
Type of Container:	Burlap, cloth, paper, or plastic bags
Quantity Type:	Cubic Yards
State Code:	151

Additional Information:

Year:	2014
Gen EPA ID:	CAC002790379
Shipment Date:	20141120
Creation Date:	1/21/2015 22:15:08
Receipt Date:	20141124
Manifest ID:	007449825JJK
Trans EPA ID:	CAL000313286
Trans Name:	RESTORATION MANAGEMENT COMPANY
Trans 2 EPA ID:	CAL000317320
Trans 2 Name:	UNI WASTE
TSDF EPA ID:	CAD981382732
Trans Name:	ALTAMONT LANDFILL
TSDF Alt EPA ID:	Not reported
TSDF Alt Name:	Not reported
Waste Code Description:	151 - Asbestos-containing waste
RCRA Code:	Not reported
Meth Code:	H132 - Landfill Or Surface Impoundment That Will Be Closed As Landfill(To Include On-Site Treatment And/Or Stabilization)
Quantity Tons:	0.23
Waste Quantity:	1
Quantity Unit:	Y
Additional Code 1:	Not reported
Additional Code 2:	Not reported
Additional Code 3:	Not reported
Additional Code 4:	Not reported
Additional Code 5:	Not reported

AA219 **PRECISION PHOTOGLASS INC** **CA CPS-SLIC** **S106162754**
North **1090 B LAVENIDA AVE** **CA CERS** **N/A**
1/4-1/2 **MOUNTAIN VIEW, CA 94043**
0.417 mi.
2202 ft. **Site 2 of 2 in cluster AA**

Relative:
Lower

Actual:
26 ft.

SLIC REG 2:

Region:	2
Facility ID:	43S0718
Facility Status:	Leak being confirmed
Date Closed:	Not reported
Local Case #:	Not reported
How Discovered:	Tank Closure
Leak Cause:	UNK
Leak Source:	UNK
Date Confirmed:	6/8/1994
Date Prelim Site Assmnt Workplan Submitted:	Not reported
Date Preliminary Site Assessment Began:	Not reported
Date Pollution Characterization Began:	Not reported
Date Remediation Plan Submitted:	Not reported
Date Remedial Action Underway:	Not reported
Date Post Remedial Action Monitoring Began:	Not reported

CPS-SLIC:

Name:	PRECISION PHOTOGLASS INC
Address:	1090 B LAVENIDA AVE
City,State,Zip:	MOUNTAIN VIEW, CA 94043
Region:	STATE
Facility Status:	**Open - Inactive**
Status Date:	04/17/2009
Global Id:	T0608591674
Lead Agency:	SAN FRANCISCO BAY RWQCB (REGION 2)
Lead Agency Case Number:	Not reported
Latitude:	37.4134351729588
Longitude:	-122.072157968262
Case Type:	Cleanup Program Site
Case Worker:	UUU
Local Agency:	Not reported
RB Case Number:	43S0718
File Location:	Regional Board
Potential Media Affected:	Other Groundwater (uses other than drinking water)
Potential Contaminants of Concern:	Other Solvent or Non-Petroleum Hydrocarbon
EPA Region:	9
Coordinate Source:	Google Map Move
Cuf Case:	Not reported
Quantity Released Gallons:	0
Begin Date:	01/01/1985
Leak Reported Date:	01/01/1985
How Discovered:	Tank Closure
How Discovered Description:	Not reported
Discharge Source:	Other
Discharge Cause:	Unknown
Stop Method:	Not reported
Stop Description:	Not reported
No Further Action Date:	Not reported
CA Water Watershed Name:	Santa Clara - Palo Alto (205.50)
Dwr Groundwater Subbasin Name:	Santa Clara Valley - Santa Clara (2-009.02)
Disadvantaged Community:	Not reported
CA Enviroscreen 3 Score:	71-75%

PRECISION PHOTOGLASS INC (Continued) **S106162754**

CA Enviroscreen 4 Score: 45-50%
Military DOD Site: No
Facility Project Subtype: Not reported
RWQCB Region: SAN FRANCISCO BAY RWQCB (REGION 2)
Site History: Not reported

Click here to access the California GeoTracker records for this facility:

CERS:
Name: PRECISION PHOTOGLASS INC
Address: 1090 B LAVENIDA AVE
City,State,Zip: MOUNTAIN VIEW, CA 94043
Site ID: 894459
CERS ID: T0608591674
CERS Description: Cleanup Program Site

Affiliation:
Affiliation Type Desc: Regional Board Caseworker
Entity Name: Regional Water Board - SAN FRANCISCO BAY RWQCB (REGION 2)
Entity Title: Not reported
Affiliation Address: 1515 CLAY ST SUITE 1400
Affiliation City: OAKLAND
Affiliation State: CA
Affiliation Country: Not reported
Affiliation Zip: Not reported
Affiliation Phone: ,

AD220 **ROTO-ROOTER SEWER SERVICE** **UST FINDER RELEASE** **1029099951**
NNW **1330 LAVENIDA ST** **N/A**
1/4-1/2 **MOUNTAIN VIEW, CA 94043**
0.421 mi.
2223 ft. **Site 4 of 6 in cluster AD**

Relative:
Lower

Actual:
27 ft.

UST FINDER RELEASE:
Object ID: 43971
Facility ID: Not reported
Lust ID: CAT0608579977
Name: ROTO-ROOTER SEWER SERVICE
Address: 1330 LAVENIDA ST
City,State,Zip: MOUNTAIN VIEW, CA 94043
Address Match Type: PointAddress
Reported Date: Not reported
Status: No Further Action
Substance: Not reported
Population within 1500ft: 474
Domestic Wells within 1500ft: 0
Land Use: Developed, Medium Intensity
Within SPA: No
SPA PWS Facility ID: Not reported
SPA Water Type: Not reported
SPA Facility Type: Not reported
SPA HUC12: Not reported
Within WHPA: Yes
WHPA PWS Facility ID: CA4310001_22327
WHPA Water Type: GW - Ground water
WHPA Facility Type: WL - Well
WHPA HUC12: 180500030406

ROTO-ROOTER SEWER SERVICE (Continued) **1029099951**

Within 100yr Floodplain:	No
Tribe:	Not reported
EPA Region:	9
NFA Letter 1:	Not reported
NFA Letter 2:	Not reported
NFA Letter 3:	Not reported
NFA Letter 4:	Not reported
Closed With Residual Contaminate:	Not reported
Coordinate Source:	Geocode
X Coord:	-122.07567
Y Coord:	37.4134
Latitude:	37.4134
Longitude:	-122.07567

AD221 **ROTO-ROOTER SEWER SERVICE** **CA LUST** **S101309038**
NNW **1330 LAVENIDA ST** **CA HIST LUST** **N/A**
1/4-1/2 **MOUNTAIN VIEW, CA 94043** **CA Cortese**
0.421 mi. **CA CERS**
2223 ft. **Site 5 of 6 in cluster AD**

Relative: **Lower**
Actual: **27 ft.**

LUST:

Name:	ROTO-ROOTER SEWER SERVICE
Address:	1330 LAVENIDA ST
City,State,Zip:	MOUNTAIN VIEW, CA 94043
Lead Agency:	SANTA CLARA COUNTY LOP
Case Type:	LUST Cleanup Site

Geo Track:

Global Id:	T0608579977
Latitude:	37.413845
Longitude:	-122.075695
Status:	Completed - Case Closed
Status Date:	02/20/1996
Case Worker:	DEH
RB Case Number:	Not reported
Local Agency:	SANTA CLARA COUNTY LOP
File Location:	All Files are on GeoTracker or in the Local Agency Database
Local Case Number:	Not reported
Potential Media Affect:	Other Groundwater (uses other than drinking water)
Potential Contaminants of Concern:	Gasoline
EPA Region:	9
Coordinate Source:	Google Geocode
Cuf Case:	Not reported
Quantity Released Gallons:	Not reported
Begin Date:	06/09/1988
Leak Reported Date:	06/09/1988
How Discovered:	Not reported
How Discovered Description:	Not reported
Discharge Source:	Not reported
Discharge Cause:	Not reported
Stop Method:	Not reported
Stop Description:	Not reported
No Further Action Date:	02/20/1996
CA Water Watershed Name:	Santa Clara - Palo Alto (205.50)
Dwr Groundwater Subbasin Name:	Santa Clara Valley - Santa Clara (2-009.02)
Disadvantaged Community:	Not reported
CA Enviroscreen 3 Score:	71-75%
CA Enviroscreen 4 Score:	45-50%

ROTO-ROOTER SEWER SERVICE (Continued) **S101309038**

Military DOD Site: No
Facility Project Subtype: Not reported
RWQCB Region: SAN FRANCISCO BAY RWQCB (REGION 2)
Site History: Not reported

LUST:
Global Id: T0608579977
Contact Type: Local Agency Caseworker - Primary Caseworker
Contact Name: DEH CASEWORKER
Organization Name: SANTA CLARA COUNTY LOP
Address: 1555 Berger Drive, Suite 300
City: SAN JOSE
Email: dehweb@deh.sccgov.org
Phone Number: 4089183400

Global Id: T0608579977
Contact Type: Regional Board Caseworker
Contact Name: Regional Water Board
Organization Name: SAN FRANCISCO BAY RWQCB (REGION 2)
Address: 1515 CLAY ST SUITE 1400
City: OAKLAND
Email: Not reported
Phone Number: Not reported

LUST:
Global Id: T0608579977
Action Type: ENFORCEMENT
Date: 11/27/1989
Action: Notice of Responsibility - #40182

Global Id: T0608579977
Action Type: ENFORCEMENT
Date: 02/20/1995
Action: Closure/No Further Action Letter

Global Id: T0608579977
Action Type: RESPONSE
Date: 02/20/1996
Action: Other Report / Document

Global Id: T0608579977
Action Type: Other
Date: 06/09/1988
Action: Leak Reported

LUST:
Global Id: T0608579977
Status: Open - Case Begin Date
Status Date: 06/09/1988

Global Id: T0608579977
Status: Open - Site Assessment
Status Date: 11/27/1989

Global Id: T0608579977
Status: Completed - Case Closed
Status Date: 02/20/1996

ROTO-ROOTER SEWER SERVICE (Continued) **S101309038**

LUST REG 2:
Region: 2
Facility Id: Not reported
Facility Status: Case Closed
Case Number: 06S2W15E05f
How Discovered: Not reported
Leak Cause: Not reported
Leak Source: Not reported
Date Leak Confirmed: Not reported
Oversight Program: LUST
Prelim. Site Assesment Wokplan Submitted: Not reported
Preliminary Site Assesment Began: 11/27/1989
Pollution Characterization Began: Not reported
Pollution Remediation Plan Submitted: Not reported
Date Remediation Action Underway: Not reported
Date Post Remedial Action Monitoring Began: Not reported

LUST SANTA CLARA:
Name: ROTO-ROOTER SEWER SERVICE
Address: 1330 LAVENIDA ST
City,State,Zip: MOUNTAIN VIEW, CA
Region: SANTA CLARA
SCVWD ID: 06S2W15E05F
Date Closed: 02/20/1996
EDR Link ID: 06S2W15E05F

HIST LUST SC:
Name: Roto-Rooter Sewer Service
Address: 1330 Lavenida St
City: Mountain View
Region: SANTA CLARA
Region Code: 2
SCVWD ID: 06S2W15E05
Oversite Agency: SCVWD
Date Listed: 1989-01-01 00:00:00
Closed Date: 1996-02-20 00:00:00

CORTESE:
Name: ROTO-ROOTER SEWER SERVICE
Address: 1330 LAVENIDA ST
City,State,Zip: MOUNTAIN VIEW, CA 94043
Region: CORTESE
Envirostor Id: Not reported
Global ID: T0608579977
Site/Facility Type: LUST CLEANUP SITE
Cleanup Status: COMPLETED - CASE CLOSED
Status Date: Not reported
Site Code: Not reported
Latitude: Not reported
Longitude: Not reported
Owner: Not reported
Enf Type: Not reported
Swat R: Not reported
Flag: active
Order No: Not reported

ROTO-ROOTER SEWER SERVICE (Continued) **S101309038**

Waste Discharge System No: Not reported
Effective Date: Not reported
Region 2: Not reported
WID Id: Not reported
Solid Waste Id No: Not reported
Waste Management Uit Name: Not reported
File Name: Active Open

CERS:
Name: ROTO-ROOTER SEWER SERVICE
Address: 1330 LAVENIDA ST
City,State,Zip: MOUNTAIN VIEW, CA 94043
Site ID: 876452
CERS ID: T0608579977
CERS Description: Leaking Underground Storage Tank Cleanup Site

Affiliation:
Affiliation Type Desc: Regional Board Caseworker
Entity Name: Regional Water Board - SAN FRANCISCO BAY RWQCB (REGION 2)
Entity Title: Not reported
Affiliation Address: 1515 CLAY ST SUITE 1400
Affiliation City: OAKLAND
Affiliation State: CA
Affiliation Country: Not reported
Affiliation Zip: Not reported
Affiliation Phone: ,

Affiliation Type Desc: Local Agency Caseworker
Entity Name: DEH CASEWORKER - SANTA CLARA COUNTY LOP
Entity Title: Not reported
Affiliation Address: 1555 Berger Drive, Suite 300
Affiliation City: SAN JOSE
Affiliation State: CA
Affiliation Country: Not reported
Affiliation Zip: Not reported
Affiliation Phone: 4089183400,

AD222 **ROTO ROOTER SEWER SERVICE** **CA HIST CORTESE** **S105025091**
NNW **1330 L AVENIDA** **N/A**
1/4-1/2 **MOUNTAIN VIEW, CA**
0.421 mi.
2223 ft. **Site 6 of 6 in cluster AD**

Relative: **Lower**
Actual: **27 ft.**

HIST CORTESE:
edr_fname: ROTO ROOTER SEWER SERVICE
edr_fadd1: 1330 L AVENIDA
City,State,Zip: MOUNTAIN VIEW, CA
Region: CORTESE
Facility County Code: 43
Reg By: LTNKA
Reg Id: 43-1133

223
WNW
1/4-1/2
0.430 mi.
2268 ft.

RUCKER & KOLLS FACILITY
1305 TERRA BELLA AVE
MOUNTAIN VIEW, CA 94043

CA CPS-SLIC
CA CERS

S101542532
N/A

Relative:
Lower

Actual:
35 ft.

SLIC REG 2:

Region:	2
Facility ID:	43S0725
Facility Status:	Leak being confirmed
Date Closed:	Not reported
Local Case #:	Not reported
How Discovered:	Tank Closure
Leak Cause:	UNK
Leak Source:	UNK
Date Confirmed:	11/7/1984
Date Prelim Site Assmnt Workplan Submitted:	Not reported
Date Preliminary Site Assessment Began:	Not reported
Date Pollution Characterization Began:	Not reported
Date Remediation Plan Submitted:	Not reported
Date Remedial Action Underway:	Not reported
Date Post Remedial Action Monitoring Began:	Not reported

CPS-SLIC:

Name:	RUCKER & KOLLS FACILITY
Address:	1305 TERRA BELLA AVE
City,State,Zip:	MOUNTAIN VIEW, CA 94043
Region:	STATE
Facility Status:	**Open - Inactive**
Status Date:	04/17/2009
Global Id:	T0608591675
Lead Agency:	SAN FRANCISCO BAY RWQCB (REGION 2)
Lead Agency Case Number:	Not reported
Latitude:	37.409709494391
Longitude:	-122.081418134979
Case Type:	Cleanup Program Site
Case Worker:	UUU
Local Agency:	Not reported
RB Case Number:	43S0725
File Location:	Not reported
Potential Media Affected:	Other Groundwater (uses other than drinking water)
Potential Contaminants of Concern:	Trichloroethylene (TCE)
EPA Region:	9
Coordinate Source:	Google Map Move
Cuf Case:	Not reported
Quantity Released Gallons:	0
Begin Date:	11/07/1984
Leak Reported Date:	01/01/1985
How Discovered:	Tank Closure
How Discovered Description:	Not reported
Discharge Source:	Other
Discharge Cause:	Unknown
Stop Method:	Not reported
Stop Description:	Not reported
No Further Action Date:	Not reported
CA Water Watershed Name:	Santa Clara - Palo Alto (205.50)
Dwr Groundwater Subbasin Name:	Santa Clara Valley - Santa Clara (2-009.02)
Disadvantaged Community:	Not reported
CA Enviroscreen 3 Score:	41-45%

RUCKER & KOLLS FACILITY (Continued) **S101542532**

CA Enviroscreen 4 Score: 40-45%
Military DOD Site: No
Facility Project Subtype: Not reported
RWQCB Region: SAN FRANCISCO BAY RWQCB (REGION 2)
Site History: Not reported

Click here to access the California GeoTracker records for this facility:

CERS:
Name: RUCKER & KOLLS FACILITY
Address: 1305 TERRA BELLA AVE
City,State,Zip: MOUNTAIN VIEW, CA 94043
Site ID: 902232
CERS ID: T0608591675
CERS Description: Cleanup Program Site

Affiliation:
Affiliation Type Desc: Regional Board Caseworker
Entity Name: Regional Water Board - SAN FRANCISCO BAY RWQCB (REGION 2)
Entity Title: Not reported
Affiliation Address: 1515 CLAY ST SUITE 1400
Affiliation City: OAKLAND
Affiliation State: CA
Affiliation Country: Not reported
Affiliation Zip: Not reported
Affiliation Phone: ,

AE224 **U.S. NAVY HOUSING PROJECT** **CA HIST LUST** **S103880868**
South **COR OF MOFFETT & MIDDLEFIELD** **N/A**
1/4-1/2 **MOUNTAIN VIEW, CA**
0.433 mi.
2285 ft. **Site 1 of 4 in cluster AE**

Relative:
Higher

Actual:
57 ft.

HIST LUST SC:
Name: U.S. Navy Housing Project
Address: Cor of Moffett & Middlefield
City: Mountain View
Region: SANTA CLARA
Region Code: 2
SCVWD ID: 06S2W22C01
Oversite Agency: SFRWQCB
Date Listed: 1992-01-16 00:00:00
Closed Date: Not reported

AE225 **U.S. NAVY HOUSING PROJECT** **CA LUST** **S107997074**
South **COR OF MOFFETT & MIDDLEFIELD** **N/A**
1/4-1/2 **MOUNTAIN VIEW, CA**
0.433 mi.
2285 ft. **Site 2 of 4 in cluster AE**

Relative:
Higher

Actual:
57 ft.

LUST SANTA CLARA:
Name: U.S. NAVY HOUSING PROJECT
Address: COR OF MOFFETT & MIDDLEFIELD
City,State,Zip: MOUNTAIN VIEW, CA
Region: SANTA CLARA

U.S. NAVY HOUSING PROJECT (Continued) **S107997074**

SCVWD ID: 06S2W22C01F
Date Closed: Not reported
EDR Link ID: 06S2W22C01F

AF226
NW
1/4-1/2
0.434 mi.
2289 ft.

Relative:
Lower

Actual:
32 ft.

TELCOM SEMICONDUCTOR, INC
1300 TERRA BELLA AVENUE
MOUNTAIN VIEW, CA 94043

Site 1 of 2 in cluster AF

CA ENVIROSTOR **S100833421**
CA CPS-SLIC **N/A**
CA HIST Cal-Sites
CA DEED
CA BOND EXP. PLAN
CA Cortese
CA EMI
CA ENF
CA HIST CORTESE
CA CIWQS
CA CERS

ENVIROSTOR:

Name:	MICROCHIP TECHNOLOGY INC.
Address:	1300 TERRA BELLA AVE
City,State,Zip:	MOUNTAIN VIEW, CA 940431850
Facility ID:	80001590
Status:	Refer: RWQCB
Status Date:	01/01/2008
Site Code:	Not reported
Site Type:	Corrective Action
Site Type Detailed:	Corrective Action
Acres:	0
NPL:	NO
Regulatory Agencies:	RWQCB
Lead Agency:	WQC
Program Manager:	Not reported
Supervisor:	* Unknown
Division Branch:	Cleanup Berkeley
Assembly:	23
Senate:	13
Special Program:	Not reported
Restricted Use:	NO
Site Mgmt Req:	NONE SPECIFIED
Funding:	Not reported
Latitude:	37.41032
Longitude:	-122.0809
APN:	153-14-029
Past Use:	NONE SPECIFIED
Potential COC:	NONE SPECIFIED
Confirmed COC:	NONE SPECIFIED
Potential Description:	NONE SPECIFIED
Alias Name:	TELEDYNE SEMICONDUCTOR
Alias Type:	Alternate Name
Alias Name:	153-14-029
Alias Type:	APN
Alias Name:	CAD009111444
Alias Type:	EPA Identification Number
Alias Name:	110000609271
Alias Type:	EPA (FRS #)
Alias Name:	43360082
Alias Type:	Envirostor ID Number
Alias Name:	80001590
Alias Type:	Envirostor ID Number

TELCOM SEMICONDUCTOR, INC (Continued) **S100833421**

Completed Info:

Completed Area Name:	PROJECT WIDE
Completed Sub Area Name:	Not reported
Completed Document Type:	Corrective Measures Study Report
Completed Date:	02/22/1991
Comments:	Not reported

Completed Area Name:	PROJECT WIDE
Completed Sub Area Name:	Not reported
Completed Document Type:	RFI Workplan
Completed Date:	05/01/1989
Comments:	Not reported

Completed Area Name:	PROJECT WIDE
Completed Sub Area Name:	Not reported
Completed Document Type:	Interim Measures Workplan
Completed Date:	02/19/1986
Comments:	Not reported

Completed Area Name:	PROJECT WIDE
Completed Sub Area Name:	Not reported
Completed Document Type:	Preliminary Assessment Report
Completed Date:	07/01/1984
Comments:	Not reported

Completed Area Name:	PROJECT WIDE
Completed Sub Area Name:	Not reported
Completed Document Type:	Interim Measures Implementation Report
Completed Date:	02/22/1991
Comments:	Not reported

Completed Area Name:	PROJECT WIDE
Completed Sub Area Name:	Not reported
Completed Document Type:	Remedy Constructed: Operating Properly & Successfully
Completed Date:	04/01/1991
Comments:	Not reported

Completed Area Name:	PROJECT WIDE
Completed Sub Area Name:	Not reported
Completed Document Type:	Corrective Measures Study Workplan
Completed Date:	05/01/1989
Comments:	Not reported

Completed Area Name:	PROJECT WIDE
Completed Sub Area Name:	Not reported
Completed Document Type:	Preliminary Assessment Report
Completed Date:	08/01/1984
Comments:	Not reported

Completed Area Name:	PROJECT WIDE
Completed Sub Area Name:	Not reported
Completed Document Type:	Interim Measures Workplan
Completed Date:	02/19/1986
Comments:	Not reported

Completed Area Name:	PROJECT WIDE
Completed Sub Area Name:	Not reported

TELCOM SEMICONDUCTOR, INC (Continued) **S100833421**

Completed Document Type: RFI Report
Completed Date: 02/22/1991
Comments: Not reported

Completed Area Name: PROJECT WIDE
Completed Sub Area Name: Not reported
Completed Document Type: Remedy Construction Complete
Completed Date: 04/01/1991
Comments: Not reported

Completed Area Name: PROJECT WIDE
Completed Sub Area Name: Not reported
Completed Document Type: Groundwater Migration Controlled
Completed Date: 12/28/2000
Comments: Not reported

Completed Area Name: PROJECT WIDE
Completed Sub Area Name: Not reported
Completed Document Type: Human Exposure Controlled
Completed Date: 12/28/2000
Comments: Not reported

Completed Area Name: PROJECT WIDE
Completed Sub Area Name: Not reported
Completed Document Type: * Remedy Selected
Completed Date: 02/22/1991
Comments: Not reported

Completed Area Name: PROJECT WIDE
Completed Sub Area Name: Not reported
Completed Document Type: Remedy Selection and Statement of Basis
Completed Date: 02/22/1991
Comments: Not reported

Completed Area Name: PROJECT WIDE
Completed Sub Area Name: Not reported
Completed Document Type: Consent Agreement
Completed Date: 02/22/1991
Comments: Not reported

Completed Area Name: PROJECT WIDE
Completed Sub Area Name: Not reported
Completed Document Type: Consent Agreement
Completed Date: 02/19/1986
Comments: Not reported

Completed Area Name: PROJECT WIDE
Completed Sub Area Name: Not reported
Completed Document Type: Interim Measures Questionnaire
Completed Date: 09/26/1997
Comments: Not reported

Completed Area Name: PROJECT WIDE
Completed Sub Area Name: Not reported
Completed Document Type: RCRA Facility Assessment Report
Completed Date: 08/01/1984
Comments: Not reported

TELCOM SEMICONDUCTOR, INC (Continued) **S100833421**

Completed Area Name: PROJECT WIDE
Completed Sub Area Name: Not reported
Completed Document Type: RCRA Facility Assessment Report
Completed Date: 08/01/1984
Comments: Not reported

Future Area Name: Not reported
Future Sub Area Name: Not reported
Future Document Type: Not reported
Future Due Date: Not reported
Schedule Area Name: Not reported
Schedule Sub Area Name: Not reported
Schedule Document Type: Not reported
Schedule Due Date: Not reported
Schedule Revised Date: Not reported

Name: TELCOM SEMICONDUCTOR, INC.
Address: 1300 TERRA BELLA AVENUE
City,State,Zip: MOUNTAIN VIEW, CA 94043
Facility ID: 71002253
Status: Inactive - Needs Evaluation
Status Date: Not reported
Site Code: Not reported
Site Type: Tiered Permit
Site Type Detailed: Tiered Permit
Acres: Not reported
NPL: NO
Regulatory Agencies: NONE SPECIFIED
Lead Agency: NONE SPECIFIED
Program Manager: Not reported
Supervisor: Not reported
Division Branch: Cleanup Berkeley
Assembly: 23
Senate: 13
Special Program: Not reported
Restricted Use: NO
Site Mgmt Req: NONE SPECIFIED
Funding: Not reported
Latitude: 37.41032
Longitude: -122.0809
APN: NONE SPECIFIED
Past Use: NONE SPECIFIED
Potential COC: NONE SPECIFIED
Confirmed COC: NONE SPECIFIED
Potential Description: NONE SPECIFIED
Alias Name: CAD009111444
Alias Type: EPA Identification Number
Alias Name: 110000609271
Alias Type: EPA (FRS #)
Alias Name: 71002253
Alias Type: Envirostor ID Number

Completed Info:
Completed Area Name: Not reported
Completed Sub Area Name: Not reported
Completed Document Type: Not reported
Completed Date: Not reported
Comments: Not reported

TELCOM SEMICONDUCTOR, INC (Continued) **S100833421**

Future Area Name:	Not reported
Future Sub Area Name:	Not reported
Future Document Type:	Not reported
Future Due Date:	Not reported
Schedule Area Name:	Not reported
Schedule Sub Area Name:	Not reported
Schedule Document Type:	Not reported
Schedule Due Date:	Not reported
Schedule Revised Date:	Not reported

Name:	TELEDYNE SEMICONDUCTOR
Address:	1300 TERRA BELLA AVENUE
City,State,Zip:	MOUNTAIN VIEW, CA 94043
Facility ID:	43360082
Status:	Refer: RWQCB
Status Date:	07/22/1987
Site Code:	Not reported
Site Type:	Federal Superfund
Site Type Detailed:	State Response or NPL
Acres:	1
NPL:	YES
Regulatory Agencies:	US EPA
Lead Agency:	US EPA
Program Manager:	Not reported
Supervisor:	Referred - Not Assigned
Division Branch:	Cleanup Berkeley
Assembly:	23
Senate:	13
Special Program:	Not reported
Restricted Use:	NO
Site Mgmt Req:	NONE SPECIFIED
Funding:	Responsible Party
Latitude:	37.41110
Longitude:	-122.0805
APN:	153-14-029
Past Use:	NONE SPECIFIED
Potential COC:	* HALOGENATED SOLVENTS * CONTAMINATED SOIL
Confirmed COC:	NONE SPECIFIED
Potential Description:	NONE SPECIFIED
Alias Name:	MICROCHIP TECHNOLOGY INC.
Alias Type:	Alternate Name
Alias Name:	TELEDYNE COMPONENTS, MOUNTAIN VIEW
Alias Type:	Alternate Name
Alias Name:	153-14-029
Alias Type:	APN
Alias Name:	CAD009111444
Alias Type:	EPA Identification Number
Alias Name:	110000609271
Alias Type:	EPA (FRS #)
Alias Name:	110033618958
Alias Type:	EPA (FRS #)
Alias Name:	SL721281224
Alias Type:	GeoTracker Global ID
Alias Name:	P23085
Alias Type:	PCode
Alias Name:	43360082
Alias Type:	Envirostor ID Number

TELCOM SEMICONDUCTOR, INC (Continued) **S100833421**

Completed Info:
Completed Area Name: PROJECT WIDE
Completed Sub Area Name: Not reported
Completed Document Type: * Cost Recovery Settlements/Decrees
Completed Date: 12/01/1995
Comments: Cost Recovery settlement was signed to settle all past costs for $25,000. The money was sent in June 1995.

Future Area Name: Not reported
Future Sub Area Name: Not reported
Future Document Type: Not reported
Future Due Date: Not reported
Schedule Area Name: Not reported
Schedule Sub Area Name: Not reported
Schedule Document Type: Not reported
Schedule Due Date: Not reported
Schedule Revised Date: Not reported

SLIC REG 2:
Region: 2
Facility ID: 43S0128
Facility Status: Remedial action (cleanup) Underway
Date Closed: Not reported
Local Case #: Not reported
How Discovered: Not reported
Leak Cause: Not reported
Leak Source: Not reported
Date Confirmed: Not reported
Date Prelim Site Assmnt Workplan Submitted: Not reported
Date Preliminary Site Assessment Began: Not reported
Date Pollution Characterization Began: Not reported
Date Remediation Plan Submitted: Not reported
Date Remedial Action Underway: Not reported
Date Post Remedial Action Monitoring Began: Not reported

CPS-SLIC:
Name: TELEDYNE SEMICONDUCTOR
Address: 1300 TERRA BELLA AVE
City,State,Zip: MOUNTAIN VIEW, CA 94043-1850
Region: STATE
Facility Status: **Open - Remediation**
Status Date: 10/01/1986
Global Id: SL721281224
Lead Agency: SAN FRANCISCO BAY RWQCB (REGION 2)
Lead Agency Case Number: Not reported
Latitude: 37.4106132140258
Longitude: -122.080657482147
Case Type: Cleanup Program Site
Case Worker: RWP
Local Agency: SANTA CLARA VALLEY WATER DISTRICT
RB Case Number: 43S0128
File Location: Regional Board
Potential Media Affected: Other Groundwater (uses other than drinking water), Soil
Potential Contaminants of Concern: Other Chlorinated Hydrocarbons, Tetrachloroethylene (PCE), Trichloroethylene (TCE), Vinyl chloride
EPA Region: 9

TELCOM SEMICONDUCTOR, INC (Continued) **S100833421**

Coordinate Source:	Google Map Move
Cuf Case:	Not reported
Quantity Released Gallons:	Not reported
Begin Date:	01/01/1982
Leak Reported Date:	01/01/1982
How Discovered:	Tank Closure
How Discovered Description:	UST Investigation
Discharge Source:	Other, Tank
Discharge Cause:	Other
Stop Method:	Close and Remove Tank
Stop Description:	UST Removal, Soil Excavation, and Soil Vapor Extraction
No Further Action Date:	Not reported
CA Water Watershed Name:	Santa Clara - Palo Alto (205.50)
Dwr Groundwater Subbasin Name:	Santa Clara Valley - Santa Clara (2-009.02)
Disadvantaged Community:	Not reported
CA Enviroscreen 3 Score:	41-45%
CA Enviroscreen 4 Score:	40-45%
Military DOD Site:	No
Facility Project Subtype:	Not reported
RWQCB Region:	SAN FRANCISCO BAY RWQCB (REGION 2)
Site History:	The Teledyne property is part of a two-property Superfund site along with the adjacent Spectra-Physics property. The responsible parties (RPs) for the Teledyne/Spectra-Physics site completed a Monitored Natural Attenuation (MNA) study in the off-property area north of and downgradient of the site. The MNA study concluded that natural breakdown of the chlorinated volatile organic compounds of concern is occuring naturally and at the same rate as groundwater extraction. As a result, only a few of the off-property downgradient extraction wells were operating mainly to maintain hydraulic control of the plume. The RPs completed a pilot study to test the feasibility of enhanced reductive dechlorination (ERD) and concluded that ERD is feasible with bioaugmentation of the Shallow Zone. Within the last ten years, the RPs detected elevated source areas at the Teledyne property using high resolution technology and continuously logged and screened ERD injection well boreholes. Implementing a full-scale ERD treatability study, they have been and are currently remediating the property with groundwater-CVOC levels dropping from as much as over 80,000 ug/l to low multiples of MCLs. Several rounds of ERD injections successfully cleaned up most of the Shallow Zone at the Teledyne property and the adjacent Spring Street residential area to drinking water standards and the treatability study was even more successful in the underlying Upper and Lower Intermediate Zones. More recently, the RPs also assertively evaluated potential IA VI in the off-property commercial North Bayshore and residential Spring Street areas to conclude that IA VI is not occurring in most of the commercial area and is occasionally occurring in several homes in the residential area. The RPs installed sub-slab depressurization systems in the impacted on-property commercial buildings and offered the affected off-property residents crawl space fans to address the issue. File Locations: GeoTracker and 15th Floor and Case Manager Cubicle

Click here to access the California GeoTracker records for this facility:

Calsite:

Name:	TELEDYNE SEMICONDUCTOR
Address:	1300 TERRA BELLA AVENUE

TELCOM SEMICONDUCTOR, INC (Continued) **S100833421**

City:	MOUNTAIN VIEW
Region:	BERKELEY
Facility ID:	43360082
Facility Type:	NPRP
Type:	NPL SITE, RP-FUNDED
Branch:	NC
Branch Name:	NORTH COAST
File Name:	Not reported
State Senate District:	07221987
Status:	DOES NOT REQUIRE DTSC ACTION. REFERRED TO REGIONAL WATER QUALITY CONTROL BOARD (RWQCB) LEAD
Status Name:	PROPERTY/SITE REFERRED TO RWQCB
Lead Agency:	ENVIRONMENTAL PROTECTION AGENCY
NPL:	Listed
SIC Code:	36
SIC Name:	MANU - ELECTRONIC & OTHER ELECTRIC EQUIP
Access:	Not reported
Cortese:	Not reported
Hazardous Ranking Score:	Not reported
Date Site Hazard Ranked:	Not reported
Groundwater Contamination:	Confirmed
Staff Member Responsible for Site:	Not reported
Supervisor Responsible for Site:	Not reported
Region Water Control Board:	SF
Region Water Control Board Name:	SAN FRANCISCO BAY
Lat/Long Direction:	Not reported
Lat/Long (dms):	0 0 0 / 0 0 0
Lat/long Method:	Not reported
Lat/Long Description:	Not reported
State Assembly District Code:	22
State Senate District Code:	13
Facility ID:	43360082
Activity:	PRP
Activity Name:	POTENTIAL RESPONSIBLE PARTY SEARCH
AWP Code:	BASE
Proposed Budget:	0
AWP Completion Date:	Not reported
Revised Due Date:	Not reported
Comments Date:	12231991
Est Person-Yrs to complete:	0
Estimated Size:	Not reported
Request to Delete Activity:	Not reported
Activity Status:	REFRW
Definition of Status:	PROPERTY/SITE REFERRED TO RWQCB
Liquids Removed (Gals):	0
Liquids Treated (Gals):	0
Action Included Capping:	Not reported
Well Decommissioned:	Not reported
Action Included Fencing:	Not reported
Removal Action Certification:	Not reported
Activity Comments:	Not reported
For Commercial Reuse:	0
For Industrial Reuse:	0
For Residential Reuse:	0
Unknown Type:	0
Facility ID:	43360082
Activity:	COST

TELCOM SEMICONDUCTOR, INC (Continued) **S100833421**

Activity Name:	COST RECOVERY
AWP Code:	SETTL
Proposed Budget:	0
AWP Completion Date:	Not reported
Revised Due Date:	Not reported
Comments Date:	12011995
Est Person-Yrs to complete:	0
Estimated Size:	Not reported
Request to Delete Activity:	Not reported
Activity Status:	REFRW
Definition of Status:	PROPERTY/SITE REFERRED TO RWQCB
Liquids Removed (Gals):	0
Liquids Treated (Gals):	0
Action Included Capping:	Not reported
Well Decommissioned:	Not reported
Action Included Fencing:	Not reported
Removal Action Certification:	Not reported
Activity Comments:	Not reported
For Commercial Reuse:	0
For Industrial Reuse:	0
For Residential Reuse:	0
Unknown Type:	0
Alternate Address:	1300 TERRA BELLA AVENUE
Alternate City,St,Zip:	MOUNTAIN VIEW, CA 94043
Background Info:	Teledyne Semiconductor has operated a semiconductor manufacturing facility at this one-acre site since 1962. Chemicals used in the manufacturing process and wastes generated by the process are handled and stored onsite. In 1982, Teledyne notified the RWQCB that soil and groundwater near underground solvent storage tanks was contaminated. Further study revealed that a groundwater contaminant plume had migrated northward and contaminated forty private domestic wells. The contaminants identified in soil and groundwater include trichloroethylene (TCE), dichloroethylene (DCE), Freon-113, dichlorobenzene (DCB), perchloroethylene (PCE), and xylene. About 270,000 people residing within three miles of the site depend on groundwater as a source of drinking water. The groundwater contamination represents a potential threat to municipal and other wells.
Comments Date:	01011985
Comments:	This is the date the site was first listed AWP pursuant to
Comments Date:	01011985
Comments:	Section 25356.
Comments Date:	07251991
Comments:	Groundwater and soil contaminated with various VOCs. Poten-
Comments Date:	07251991
Comments:	tial for health threat by swallowing/touching groundwater
Comments Date:	07251991
Comments:	or soil, eating contaminated plants or animals, or exposure
Comments Date:	07251991
Comments:	to hazardous substances by breathing contaminated gases or
Comments Date:	07251991
Comments:	dust particles that onsite clean-up workers could release
Comments Date:	07251991
Comments:	into the air.
Comments Date:	07251991

TELCOM SEMICONDUCTOR, INC (Continued) **S100833421**

Comments: RWQCB has the lead for site clean-up.
Comments Date: 12011995
Comments: Cost Recovery settlement was signed to settle all past
Comments Date: 12011995
Comments: costs for $25,000. The money was sent in June 1995.
ID Name: BEP DATABASE PCODE
ID Value: P23085
ID Name: EPA IDENTIFICATION NUMBER
ID Value: CAD009111444
Alternate Name: TELEDYNE SEMICONDUCTOR
Alternate Name: TELEDYNE COMPONENTS, MOUNTAIN VIEW
Alternate Name: Not reported
Special Programs Code: Not reported
Special Programs Name: Not reported

DEED:
Name: TELEDYNE SEMICONDUCTOR
Address: 1300 TERRA BELLA AVE
City,State,Zip: MOUNTAIN VIEW, CA
Envirostor ID: SL721281224
Area: Not reported
Sub Area: Not reported
Site Type: SLIC
Status: OPEN - REMEDIATION
Agency: SWRCB
Covenant Uploaded: Y
Deed Date(s): 08/04/2010
File Name: Geotracker Land Use/Deed Restrictions

Name: TELEDYNE SEMICONDUCTOR
Address: 1300 TERRA BELLA AVE
City,State,Zip: MOUNTAIN VIEW, CA
Envirostor ID: SL721281224
Area: Not reported
Sub Area: Not reported
Site Type: SLIC
Status: OPEN - REMEDIATION
Agency: SWRCB
Covenant Uploaded: Not reported
Deed Date(s): 08/04/2010
File Name: Geotracker Land Use/Deed Restrictions

Name: TELEDYNE SEMICONDUCTOR
Address: 1300 TERRA BELLA AVE
City,State,Zip: MOUNTAIN VIEW, CA
Envirostor ID: SL721281224
Area: Not reported
Sub Area: Not reported
Site Type: SLIC
Status: OPEN - REMEDIATION
Agency: SWRCB
Covenant Uploaded: Y
Deed Date(s): 03/05/1992
File Name: Geotracker Land Use/Deed Restrictions

CA BOND EXP. PLAN:

TELCOM SEMICONDUCTOR, INC (Continued) **S100833421**

Reponsible Party:	NPL SITE CLEANUP WORKPLAN
Project Revenue Source Company:	Not reported
Project Revenue Source Addr:	Not reported
Project Revenue Source City,St,Zip:	Not reported
Project Revenue Source Desc:	Teledyne, the responsible party, has been conducting remedial activities under and order issued by the RWQCB. DHS has budgeted $50,000 for development, review and approval of a RAP and will seek to recover all actual costs from the responsible parties.
Site Description:	Teledyne Semiconductor has operated a semiconductor manufacturing facility at this one-acre site since 1962. Chemicals used in the manufacturing process and wastes generated by this process are handled and stored onsite.
Hazardous Waste Desc:	In 1982, Teledyne notified the RWQCB that soil and ground water near underground solvent storage tanks was contaminated. Further study revealed that a ground water contaminant plume and migrated northward and contaminated 40 private domestic wells. The contaminants identified in soil and ground water are trichloroethylene (TCE), dichloroethylene (DCE), Freon-113, dichlorobenzene (DCB), perchloroethylene (PCE) and xylene.
Threat To Public Health & Env:	About 270,000 people residing within 3 miles of the site depend on ground water as a source of drinking water. The ground water contamination represents a potential threat to municipal and other wells.
Site Activity Status:	An investigation conducted in June, 1984, revealed that solvents had contaminated private wells to the north of the site. Contaminated wells were closed and an alternate drinking water supply was provided to affected residents. A ground water extraction system was installed onsite and began operating in October, 1986. Characterization of soil and ground water contamination is continuing.

CORTESE:

Name:	TELEDYNE-1300 TERRA BELLA
Address:	1300 TERRA BELLA
City,State,Zip:	MOUNTAIN VIEW, CA
Region:	CORTESE
Envirostor Id:	Not reported
Global ID:	Not reported
Site/Facility Type:	Not reported
Cleanup Status:	Not reported
Status Date:	Not reported
Site Code:	Not reported
Latitude:	Not reported
Longitude:	Not reported
Owner:	Not reported
Enf Type:	Clean-up and Abatement Order
Swat R:	Not reported
Flag:	CORTESE
Order No:	Not reported
Waste Discharge System No:	Not reported
Effective Date:	Not reported
Region 2:	Not reported
WID Id:	Not reported
Solid Waste Id No:	Not reported
Waste Management Uit Name:	Not reported
File Name:	Cease Desist Orders & Cleanup Abatement Orders

Name:	TELEDYNE-1300 TERRA BELLA
Address:	1300 TERRA BELLA
City,State,Zip:	MOUNTAIN VIEW, CA
Region:	CORTESE

TELCOM SEMICONDUCTOR, INC (Continued) **S100833421**

Envirostor Id:	Not reported
Global ID:	Not reported
Site/Facility Type:	Not reported
Cleanup Status:	Not reported
Status Date:	Not reported
Site Code:	Not reported
Latitude:	Not reported
Longitude:	Not reported
Owner:	Not reported
Enf Type:	Clean-up and Abatement Order
Swat R:	Not reported
Flag:	CORTESE
Order No:	Not reported
Waste Discharge System No:	Not reported
Effective Date:	Not reported
Region 2:	Not reported
WID Id:	Not reported
Solid Waste Id No:	Not reported
Waste Management Uit Name:	Not reported
File Name:	Cease Desist Orders & Cleanup Abatement Orders

EMI:

Name:	TELEDYNE SEMICONDUCTOR
Address:	1300 TERRA BELLA AVENUE
City,State,Zip:	MOUNTAIN VIEW, CA 94043-1850
Year:	1987
County Code:	43
Air Basin:	SF
Facility ID:	2144
Air District Name:	BA
SIC Code:	3674
Air District Name:	BAY AREA AQMD
Community Health Air Pollution Info System:	Not reported
Consolidated Emission Reporting Rule:	Not reported
Total Organic Hydrocarbon Gases Tons/Yr:	9
Reactive Organic Gases Tons/Yr:	5
Carbon Monoxide Emissions Tons/Yr:	0
NOX - Oxides of Nitrogen Tons/Yr:	0
SOX - Oxides of Sulphur Tons/Yr:	0
Particulate Matter Tons/Yr:	0
Part. Matter 10 Micrometers and Smllr Tons/Yr:	0

Name:	TELEDYNE COMPONENTS
Address:	1300 TERRA BELLA AVENUE
City,State,Zip:	MOUNTAIN VIEW, CA 94043-1850
Year:	1990
County Code:	43
Air Basin:	SF
Facility ID:	2144
Air District Name:	BA
SIC Code:	3674
Air District Name:	BAY AREA AQMD
Community Health Air Pollution Info System:	Not reported
Consolidated Emission Reporting Rule:	Not reported
Total Organic Hydrocarbon Gases Tons/Yr:	1
Reactive Organic Gases Tons/Yr:	0
Carbon Monoxide Emissions Tons/Yr:	0

TELCOM SEMICONDUCTOR, INC (Continued) **S100833421**

NOX - Oxides of Nitrogen Tons/Yr:	0
SOX - Oxides of Sulphur Tons/Yr:	0
Particulate Matter Tons/Yr:	0
Part. Matter 10 Micrometers and Smllr Tons/Yr:	0

Name:	TELCOM SEMICONDUCTOR, INC
Address:	1300 TERRA BELLA AVENUE
City,State,Zip:	MOUNTAIN VIEW, CA 94043-1850
Year:	1995
County Code:	43
Air Basin:	SF
Facility ID:	9220
Air District Name:	BA
SIC Code:	3674
Air District Name:	BAY AREA AQMD
Community Health Air Pollution Info System:	Not reported
Consolidated Emission Reporting Rule:	Not reported
Total Organic Hydrocarbon Gases Tons/Yr:	1
Reactive Organic Gases Tons/Yr:	0
Carbon Monoxide Emissions Tons/Yr:	0
NOX - Oxides of Nitrogen Tons/Yr:	0
SOX - Oxides of Sulphur Tons/Yr:	0
Particulate Matter Tons/Yr:	0
Part. Matter 10 Micrometers and Smllr Tons/Yr:	0

Name:	TELCOM SEMICONDUCTOR, INC
Address:	1300 TERRA BELLA AVENUE
City,State,Zip:	MOUNTAIN VIEW, CA 94043-1850
Year:	1996
County Code:	43
Air Basin:	SF
Facility ID:	9220
Air District Name:	BA
SIC Code:	3674
Air District Name:	BAY AREA AQMD
Community Health Air Pollution Info System:	Not reported
Consolidated Emission Reporting Rule:	Not reported
Total Organic Hydrocarbon Gases Tons/Yr:	1
Reactive Organic Gases Tons/Yr:	0
Carbon Monoxide Emissions Tons/Yr:	0
NOX - Oxides of Nitrogen Tons/Yr:	0
SOX - Oxides of Sulphur Tons/Yr:	0
Particulate Matter Tons/Yr:	0
Part. Matter 10 Micrometers and Smllr Tons/Yr:	0

Name:	TELCOM SEMICONDUCTOR, INC
Address:	1300 TERRA BELLA AVENUE
City,State,Zip:	MOUNTAIN VIEW, CA 94043-1850
Year:	1997
County Code:	43
Air Basin:	SF
Facility ID:	9220
Air District Name:	BA
SIC Code:	3674
Air District Name:	BAY AREA AQMD
Community Health Air Pollution Info System:	Not reported
Consolidated Emission Reporting Rule:	Not reported

TELCOM SEMICONDUCTOR, INC (Continued) **S100833421**

Total Organic Hydrocarbon Gases Tons/Yr:	4
Reactive Organic Gases Tons/Yr:	1
Carbon Monoxide Emissions Tons/Yr:	0
NOX - Oxides of Nitrogen Tons/Yr:	0
SOX - Oxides of Sulphur Tons/Yr:	0
Particulate Matter Tons/Yr:	0
Part. Matter 10 Micrometers and Smllr Tons/Yr:	0

Name:	TELCOM SEMICONDUCTOR, INC
Address:	1300 TERRA BELLA AVENUE
City,State,Zip:	MOUNTAIN VIEW, CA 94043-1850
Year:	1998
County Code:	43
Air Basin:	SF
Facility ID:	9220
Air District Name:	BA
SIC Code:	3674
Air District Name:	BAY AREA AQMD
Community Health Air Pollution Info System:	Not reported
Consolidated Emission Reporting Rule:	Not reported
Total Organic Hydrocarbon Gases Tons/Yr:	1
Reactive Organic Gases Tons/Yr:	0
Carbon Monoxide Emissions Tons/Yr:	0
NOX - Oxides of Nitrogen Tons/Yr:	0
SOX - Oxides of Sulphur Tons/Yr:	0
Particulate Matter Tons/Yr:	0
Part. Matter 10 Micrometers and Smllr Tons/Yr:	0

Name:	TELCOM SEMICONDUCTOR, INC
Address:	1300 TERRA BELLA AVENUE
City,State,Zip:	MOUNTAIN VIEW, CA 94043-1850
Year:	1999
County Code:	43
Air Basin:	SF
Facility ID:	9220
Air District Name:	BA
SIC Code:	3674
Air District Name:	BAY AREA AQMD
Community Health Air Pollution Info System:	Not reported
Consolidated Emission Reporting Rule:	Not reported
Total Organic Hydrocarbon Gases Tons/Yr:	1
Reactive Organic Gases Tons/Yr:	0
Carbon Monoxide Emissions Tons/Yr:	0
NOX - Oxides of Nitrogen Tons/Yr:	0
SOX - Oxides of Sulphur Tons/Yr:	0
Particulate Matter Tons/Yr:	0
Part. Matter 10 Micrometers and Smllr Tons/Yr:	0

Name:	TELCOM SEMICONDUCTOR, INC
Address:	1300 TERRA BELLA AVENUE
City,State,Zip:	MOUNTAIN VIEW, CA 94043-1850
Year:	2000
County Code:	43
Air Basin:	SF
Facility ID:	9220
Air District Name:	BA
SIC Code:	3674

TELCOM SEMICONDUCTOR, INC (Continued) **S100833421**

Air District Name:	BAY AREA AQMD
Community Health Air Pollution Info System:	Not reported
Consolidated Emission Reporting Rule:	Not reported
Total Organic Hydrocarbon Gases Tons/Yr:	1
Reactive Organic Gases Tons/Yr:	0
Carbon Monoxide Emissions Tons/Yr:	0
NOX - Oxides of Nitrogen Tons/Yr:	0
SOX - Oxides of Sulphur Tons/Yr:	0
Particulate Matter Tons/Yr:	0
Part. Matter 10 Micrometers and Smllr Tons/Yr:	0

Name:	TDY INDUSTRIES, INC
Address:	1300 TERRA BELLA AVENUE
City,State,Zip:	MOUNTAIN VIEW, CA 94043-1850
Year:	2003
County Code:	43
Air Basin:	SF
Facility ID:	2144
Air District Name:	BA
SIC Code:	8711
Air District Name:	BAY AREA AQMD
Community Health Air Pollution Info System:	Not reported
Consolidated Emission Reporting Rule:	Not reported
Total Organic Hydrocarbon Gases Tons/Yr:	0
Reactive Organic Gases Tons/Yr:	0
Carbon Monoxide Emissions Tons/Yr:	0
NOX - Oxides of Nitrogen Tons/Yr:	0
SOX - Oxides of Sulphur Tons/Yr:	0
Particulate Matter Tons/Yr:	0
Part. Matter 10 Micrometers and Smllr Tons/Yr:	0

Name:	TDY INDUSTRIES, INC (SEMICONDU
Address:	1300 TERRA BELLA AVENUE
City,State,Zip:	MOUNTAIN VIEW, CA 94043-1850
Year:	2005
County Code:	43
Air Basin:	SF
Facility ID:	2144
Air District Name:	BA
SIC Code:	8711
Air District Name:	BAY AREA AQMD
Community Health Air Pollution Info System:	Not reported
Consolidated Emission Reporting Rule:	Not reported
Total Organic Hydrocarbon Gases Tons/Yr:	.039
Reactive Organic Gases Tons/Yr:	.0272454
Carbon Monoxide Emissions Tons/Yr:	0
NOX - Oxides of Nitrogen Tons/Yr:	0
SOX - Oxides of Sulphur Tons/Yr:	0
Particulate Matter Tons/Yr:	0
Part. Matter 10 Micrometers and Smllr Tons/Yr:	0

Name:	TDY INDUSTRIES, INC (SEMICONDU
Address:	1300 TERRA BELLA AVENUE
City,State,Zip:	MOUNTAIN VIEW, CA 94043-1850
Year:	2006
County Code:	43
Air Basin:	SF

TELCOM SEMICONDUCTOR, INC (Continued) **S100833421**

Facility ID:	2144
Air District Name:	BA
SIC Code:	8711
Air District Name:	BAY AREA AQMD
Community Health Air Pollution Info System:	Not reported
Consolidated Emission Reporting Rule:	Not reported
Total Organic Hydrocarbon Gases Tons/Yr:	.039
Reactive Organic Gases Tons/Yr:	.0272454
Carbon Monoxide Emissions Tons/Yr:	0
NOX - Oxides of Nitrogen Tons/Yr:	0
SOX - Oxides of Sulphur Tons/Yr:	0
Particulate Matter Tons/Yr:	0
Part. Matter 10 Micrometers and Smllr Tons/Yr:	0

Name:	TDY INDUSTRIES, INC (SEMICONDU
Address:	1300 TERRA BELLA AVENUE
City,State,Zip:	MOUNTAIN VIEW, CA 902414235
Year:	2007
County Code:	43
Air Basin:	SF
Facility ID:	2144
Air District Name:	BA
SIC Code:	8711
Air District Name:	BAY AREA AQMD
Community Health Air Pollution Info System:	Not reported
Consolidated Emission Reporting Rule:	Not reported
Total Organic Hydrocarbon Gases Tons/Yr:	.039
Reactive Organic Gases Tons/Yr:	.0272454
Carbon Monoxide Emissions Tons/Yr:	0
NOX - Oxides of Nitrogen Tons/Yr:	0
SOX - Oxides of Sulphur Tons/Yr:	0
Particulate Matter Tons/Yr:	0
Part. Matter 10 Micrometers and Smllr Tons/Yr:	0

ENF:

Name:	TELEDYNE-1300 TERRA BELLA
Address:	1300 TERRA BELLA
City,State,Zip:	MOUNTAIN VIEW, CA
Region:	2
Facility Id:	263121
Agency Name:	Not reported
Place Type:	Facility
Place Subtype:	Not reported
Facility Type:	Industrial
Agency Type:	Not reported
# Of Agencies:	Not reported
Place Latitude:	Not reported
Place Longitude:	Not reported
SIC Code 1:	3674
SIC Desc 1:	Semiconductors and Related Devices
SIC Code 2:	Not reported
SIC Desc 2:	Not reported
SIC Code 3:	Not reported
SIC Desc 3:	Not reported
NAICS Code 1:	Not reported
NAICS Desc 1:	Not reported
NAICS Code 2:	Not reported

TELCOM SEMICONDUCTOR, INC (Continued) **S100833421**

NAICS Desc 2:	Not reported
NAICS Code 3:	Not reported
NAICS Desc 3:	Not reported
# Of Places:	1
Source Of Facility:	Enf Action
Design Flow:	Not reported
Threat To Water Quality:	Not reported
Complexity:	Not reported
Pretreatment:	Not reported
Facility Waste Type:	Not reported
Facility Waste Type 2:	Not reported
Facility Waste Type 3:	Not reported
Facility Waste Type 4:	Not reported
Program:	Not reported
Program Category1:	Not reported
Program Category2:	UNREGS
# Of Programs:	Not reported
WDID:	Not reported
Reg Measure Id:	Not reported
Reg Measure Type:	Not reported
Region:	Not reported
Order #:	Not reported
Npdes# CA#:	Not reported
Major-Minor:	Not reported
Npdes Type:	Not reported
Reclamation:	Not reported
Dredge Fill Fee:	Not reported
301H:	Not reported
Application Fee Amt Received:	Not reported
Status:	Not reported
Status Date:	Not reported
Effective Date:	Not reported
Expiration/Review Date:	Not reported
Termination Date:	Not reported
WDR Review - Amend:	Not reported
WDR Review - Revise/Renew:	Not reported
WDR Review - Rescind:	Not reported
WDR Review - No Action Required:	Not reported
WDR Review - Pending:	Not reported
WDR Review - Planned:	Not reported
Status Enrollee:	Not reported
Individual/General:	Not reported
Fee Code:	Not reported
Direction/Voice:	Not reported
Enforcement Id(EID):	219863
Region:	2
Order / Resolution Number:	87-002
Enforcement Action Type:	Clean-up and Abatement Order
Effective Date:	01/15/1987
Adoption/Issuance Date:	Not reported
Achieve Date:	Not reported
Termination Date:	Not reported
ACL Issuance Date:	Not reported
EPL Issuance Date:	Not reported
Status:	Historical
Title:	Enforcement - 2 438122N02
Description:	ENF ORDER

TELCOM SEMICONDUCTOR, INC (Continued) **S100833421**

Program:	ENFCAO
Latest Milestone Completion Date:	Not reported
# Of Programs1:	1
Total Assessment Amount:	0
Initial Assessed Amount:	0
Liability $ Amount:	0
Project $ Amount:	0
Liability $ Paid:	0
Project $ Completed:	0
Total $ Paid/Completed Amount:	0

Name:	TELEDYNE-1300 TERRA BELLA
Address:	1300 TERRA BELLA
City,State,Zip:	MOUNTAIN VIEW, CA
Region:	2
Facility Id:	263121
Agency Name:	Not reported
Place Type:	Facility
Place Subtype:	Not reported
Facility Type:	Industrial
Agency Type:	Not reported
# Of Agencies:	Not reported
Place Latitude:	Not reported
Place Longitude:	Not reported
SIC Code 1:	3674
SIC Desc 1:	Semiconductors and Related Devices
SIC Code 2:	Not reported
SIC Desc 2:	Not reported
SIC Code 3:	Not reported
SIC Desc 3:	Not reported
NAICS Code 1:	Not reported
NAICS Desc 1:	Not reported
NAICS Code 2:	Not reported
NAICS Desc 2:	Not reported
NAICS Code 3:	Not reported
NAICS Desc 3:	Not reported
# Of Places:	1
Source Of Facility:	Enf Action
Design Flow:	Not reported
Threat To Water Quality:	Not reported
Complexity:	Not reported
Pretreatment:	Not reported
Facility Waste Type:	Not reported
Facility Waste Type 2:	Not reported
Facility Waste Type 3:	Not reported
Facility Waste Type 4:	Not reported
Program:	Not reported
Program Category1:	Not reported
Program Category2:	UNREGS
# Of Programs:	Not reported
WDID:	Not reported
Reg Measure Id:	Not reported
Reg Measure Type:	Not reported
Region:	Not reported
Order #:	Not reported
Npdes# CA#:	Not reported
Major-Minor:	Not reported

TELCOM SEMICONDUCTOR, INC (Continued) **S100833421**

Npdes Type:	Not reported
Reclamation:	Not reported
Dredge Fill Fee:	Not reported
301H:	Not reported
Application Fee Amt Received:	Not reported
Status:	Not reported
Status Date:	Not reported
Effective Date:	Not reported
Expiration/Review Date:	Not reported
Termination Date:	Not reported
WDR Review - Amend:	Not reported
WDR Review - Revise/Renew:	Not reported
WDR Review - Rescind:	Not reported
WDR Review - No Action Required:	Not reported
WDR Review - Pending:	Not reported
WDR Review - Planned:	Not reported
Status Enrollee:	Not reported
Individual/General:	Not reported
Fee Code:	Not reported
Direction/Voice:	Not reported
Enforcement Id(EID):	219833
Region:	2
Order / Resolution Number:	89-019
Enforcement Action Type:	Clean-up and Abatement Order
Effective Date:	01/18/1989
Adoption/Issuance Date:	Not reported
Achieve Date:	Not reported
Termination Date:	Not reported
ACL Issuance Date:	Not reported
EPL Issuance Date:	Not reported
Status:	Historical
Title:	Enforcement - 2 438122N02
Description:	ENF ORDER
Program:	ENFCAO
Latest Milestone Completion Date:	Not reported
# Of Programs1:	1
Total Assessment Amount:	0
Initial Assessed Amount:	0
Liability $ Amount:	0
Project $ Amount:	0
Liability $ Paid:	0
Project $ Completed:	0
Total $ Paid/Completed Amount:	0

Name:	TELEDYNE-1300 TERRA BELLA
Address:	1300 TERRA BELLA
City,State,Zip:	MOUNTAIN VIEW, CA
Region:	2
Facility Id:	263121
Agency Name:	Not reported
Place Type:	Facility
Place Subtype:	Not reported
Facility Type:	Industrial
Agency Type:	Not reported
# Of Agencies:	Not reported
Place Latitude:	Not reported
Place Longitude:	Not reported

TELCOM SEMICONDUCTOR, INC (Continued) **S100833421**

SIC Code 1:	3674
SIC Desc 1:	Semiconductors and Related Devices
SIC Code 2:	Not reported
SIC Desc 2:	Not reported
SIC Code 3:	Not reported
SIC Desc 3:	Not reported
NAICS Code 1:	Not reported
NAICS Desc 1:	Not reported
NAICS Code 2:	Not reported
NAICS Desc 2:	Not reported
NAICS Code 3:	Not reported
NAICS Desc 3:	Not reported
# Of Places:	1
Source Of Facility:	Enf Action
Design Flow:	Not reported
Threat To Water Quality:	Not reported
Complexity:	Not reported
Pretreatment:	Not reported
Facility Waste Type:	Not reported
Facility Waste Type 2:	Not reported
Facility Waste Type 3:	Not reported
Facility Waste Type 4:	Not reported
Program:	Not reported
Program Category1:	Not reported
Program Category2:	UNREGS
# Of Programs:	Not reported
WDID:	Not reported
Reg Measure Id:	Not reported
Reg Measure Type:	Not reported
Region:	Not reported
Order #:	Not reported
Npdes# CA#:	Not reported
Major-Minor:	Not reported
Npdes Type:	Not reported
Reclamation:	Not reported
Dredge Fill Fee:	Not reported
301H:	Not reported
Application Fee Amt Received:	Not reported
Status:	Not reported
Status Date:	Not reported
Effective Date:	Not reported
Expiration/Review Date:	Not reported
Termination Date:	Not reported
WDR Review - Amend:	Not reported
WDR Review - Revise/Renew:	Not reported
WDR Review - Rescind:	Not reported
WDR Review - No Action Required:	Not reported
WDR Review - Pending:	Not reported
WDR Review - Planned:	Not reported
Status Enrollee:	Not reported
Individual/General:	Not reported
Fee Code:	Not reported
Direction/Voice:	Not reported
Enforcement Id(EID):	219828
Region:	2
Order / Resolution Number:	91-02501
Enforcement Action Type:	Clean-up and Abatement Order

TELCOM SEMICONDUCTOR, INC (Continued) **S100833421**

Effective Date:	02/20/1991
Adoption/Issuance Date:	Not reported
Achieve Date:	Not reported
Termination Date:	Not reported
ACL Issuance Date:	Not reported
EPL Issuance Date:	Not reported
Status:	Active
Title:	Enforcement - 2 438122N02
Description:	SCR-FINAL REMEDIATION PLAN FOR CLEANUP OF POLLUTED SOIL & GW.
Program:	ENFCAO
Latest Milestone Completion Date:	Not reported
# Of Programs1:	1
Total Assessment Amount:	0
Initial Assessed Amount:	0
Liability $ Amount:	0
Project $ Amount:	0
Liability $ Paid:	0
Project $ Completed:	0
Total $ Paid/Completed Amount:	0

Name:	TELEDYNE-1300 TERRA
Address:	1300 TERRA BELLA
City,State,Zip:	MOUNTAIN VIEW, CA 94043
Region:	2
Facility Id:	263120
Agency Name:	Not reported
Place Type:	Facility
Place Subtype:	Not reported
Facility Type:	Industrial
Agency Type:	Not reported
# Of Agencies:	Not reported
Place Latitude:	37.409821
Place Longitude:	-122.080817
SIC Code 1:	3674
SIC Desc 1:	Semiconductors and Related Devices
SIC Code 2:	Not reported
SIC Desc 2:	Not reported
SIC Code 3:	Not reported
SIC Desc 3:	Not reported
NAICS Code 1:	Not reported
NAICS Desc 1:	Not reported
NAICS Code 2:	Not reported
NAICS Desc 2:	Not reported
NAICS Code 3:	Not reported
NAICS Desc 3:	Not reported
# Of Places:	1
Source Of Facility:	Enf Action
Design Flow:	Not reported
Threat To Water Quality:	Not reported
Complexity:	Not reported
Pretreatment:	Not reported
Facility Waste Type:	Not reported
Facility Waste Type 2:	Not reported
Facility Waste Type 3:	Not reported
Facility Waste Type 4:	Not reported
Program:	Not reported

TELCOM SEMICONDUCTOR, INC (Continued) **S100833421**

Program Category1:	Not reported
Program Category2:	NPDESWW
# Of Programs:	Not reported
WDID:	Not reported
Reg Measure Id:	Not reported
Reg Measure Type:	Not reported
Region:	Not reported
Order #:	Not reported
Npdes# CA#:	Not reported
Major-Minor:	Not reported
Npdes Type:	Not reported
Reclamation:	Not reported
Dredge Fill Fee:	Not reported
301H:	Not reported
Application Fee Amt Received:	Not reported
Status:	Not reported
Status Date:	Not reported
Effective Date:	Not reported
Expiration/Review Date:	Not reported
Termination Date:	Not reported
WDR Review - Amend:	Not reported
WDR Review - Revise/Renew:	Not reported
WDR Review - Rescind:	Not reported
WDR Review - No Action Required:	Not reported
WDR Review - Pending:	Not reported
WDR Review - Planned:	Not reported
Status Enrollee:	Not reported
Individual/General:	Not reported
Fee Code:	Not reported
Direction/Voice:	Not reported
Enforcement Id(EID):	222047
Region:	2
Order / Resolution Number:	R2-1997-0131
Enforcement Action Type:	Admin Civil Liability
Effective Date:	01/21/1998
Adoption/Issuance Date:	Not reported
Achieve Date:	Not reported
Termination Date:	Not reported
ACL Issuance Date:	Not reported
EPL Issuance Date:	Not reported
Status:	Historical
Title:	Enforcement - 2 438122001
Description:	ACL-$10,000 OF THE TOTAL $12,100 WILL BE SPENT FOR SUPPLEMENTAL ENVIRONMENTAL PROJECT
Program:	NPDESWW
Latest Milestone Completion Date:	5/14/2003
# Of Programs1:	1
Total Assessment Amount:	12100
Initial Assessed Amount:	0
Liability $ Amount:	2100
Project $ Amount:	0
Liability $ Paid:	2100
Project $ Completed:	0
Total $ Paid/Completed Amount:	12100
Name:	TELEDYNE-1300 TERRA BELLA
Address:	1300 TERRA BELLA

TELCOM SEMICONDUCTOR, INC (Continued) **S100833421**

City,State,Zip:	MOUNTAIN VIEW, CA
Region:	2
Facility Id:	263121
Agency Name:	Not reported
Place Type:	Facility
Place Subtype:	Not reported
Facility Type:	Industrial
Agency Type:	Not reported
# Of Agencies:	Not reported
Place Latitude:	Not reported
Place Longitude:	Not reported
SIC Code 1:	3674
SIC Desc 1:	Semiconductors and Related Devices
SIC Code 2:	Not reported
SIC Desc 2:	Not reported
SIC Code 3:	Not reported
SIC Desc 3:	Not reported
NAICS Code 1:	Not reported
NAICS Desc 1:	Not reported
NAICS Code 2:	Not reported
NAICS Desc 2:	Not reported
NAICS Code 3:	Not reported
NAICS Desc 3:	Not reported
# Of Places:	1
Source Of Facility:	Enf Action
Design Flow:	Not reported
Threat To Water Quality:	Not reported
Complexity:	Not reported
Pretreatment:	Not reported
Facility Waste Type:	Not reported
Facility Waste Type 2:	Not reported
Facility Waste Type 3:	Not reported
Facility Waste Type 4:	Not reported
Program:	Not reported
Program Category1:	Not reported
Program Category2:	UNREGS
# Of Programs:	Not reported
WDID:	Not reported
Reg Measure Id:	Not reported
Reg Measure Type:	Not reported
Region:	Not reported
Order #:	Not reported
Npdes# CA#:	Not reported
Major-Minor:	Not reported
Npdes Type:	Not reported
Reclamation:	Not reported
Dredge Fill Fee:	Not reported
301H:	Not reported
Application Fee Amt Received:	Not reported
Status:	Not reported
Status Date:	Not reported
Effective Date:	Not reported
Expiration/Review Date:	Not reported
Termination Date:	Not reported
WDR Review - Amend:	Not reported
WDR Review - Revise/Renew:	Not reported
WDR Review - Rescind:	Not reported

TELCOM SEMICONDUCTOR, INC (Continued) **S100833421**

WDR Review - No Action Required:	Not reported
WDR Review - Pending:	Not reported
WDR Review - Planned:	Not reported
Status Enrollee:	Not reported
Individual/General:	Not reported
Fee Code:	Not reported
Direction/Voice:	Not reported
Enforcement Id(EID):	222955
Region:	2
Order / Resolution Number:	94-18401
Enforcement Action Type:	Clean-up and Abatement Order
Effective Date:	12/14/1994
Adoption/Issuance Date:	Not reported
Achieve Date:	Not reported
Termination Date:	Not reported
ACL Issuance Date:	Not reported
EPL Issuance Date:	Not reported
Status:	Active
Title:	Enforcement - 2 438122N02
Description:	SCR-AMENDMENT.
Program:	ENFCAO
Latest Milestone Completion Date:	Not reported
# Of Programs1:	1
Total Assessment Amount:	0
Initial Assessed Amount:	0
Liability $ Amount:	0
Project $ Amount:	0
Liability $ Paid:	0
Project $ Completed:	0
Total $ Paid/Completed Amount:	0

HIST CORTESE:

edr_fname:	SCR-TELEDYNE-1300 TERRA B
edr_fadd1:	1300 TERRA BELLA
City,State,Zip:	MOUNTAIN VIEW, CA 94043
Region:	CORTESE
Facility County Code:	43
Reg By:	WBC&D
Reg Id:	2 438122N02

CIWQS:

Name:	Teledyne-1300 Terra Bella
Address:	1300 TERRA BELLA
City,State,Zip:	MOUNTAIN VIEW, CA 94039
Agency:	TDY Industries, LLC
Agency Address:	116 15th Street 301, Pittsburg, PA 15222-4214
Place/Project Type:	Other
SIC/NAICS:	3674
Region:	2
Program:	UNREGS
Regulatory Measure Status:	Historical
Regulatory Measure Type:	WDR
Order Number:	86-009
WDID:	2 438122N02
NPDES Number:	Not reported
Adoption Date:	02/19/1986

TELCOM SEMICONDUCTOR, INC (Continued) **S100833421**

Effective Date:	02/19/1986
Termination Date:	Not reported
Expiration/Review Date:	02/19/1989
Design Flow:	0.5001
Major/Minor:	Not reported
Complexity:	A
TTWQ:	1
Enforcement Actions within 5 years:	0
Violations within 5 years:	0
Latitude:	Not reported
Longitude:	Not reported

Name:	Teledyne-1300 Terra
Address:	1300 TERRA BELLA
City,State,Zip:	MOUNTAIN VIEW, CA 94043
Agency:	TDY Industries, LLC
Agency Address:	116 15th Street 301, Pittsburg, PA 15222-4214
Place/Project Type:	Other
SIC/NAICS:	3674
Region:	2
Program:	NPDESWW
Regulatory Measure Status:	Historical
Regulatory Measure Type:	WDR
Order Number:	97-00804
WDID:	2 438122001
NPDES Number:	Not reported
Adoption Date:	01/15/1997
Effective Date:	01/15/1997
Termination Date:	Not reported
Expiration/Review Date:	Not reported
Design Flow:	0.072
Major/Minor:	Not reported
Complexity:	B
TTWQ:	2
Enforcement Actions within 5 years:	0
Violations within 5 years:	0
Latitude:	37.409821
Longitude:	-122.080817

CERS:

Name:	TDY INDUSTRIES, INC (SEMICONDU
Address:	1300 TERRA BELLA AVENUE
City,State,Zip:	MOUNTAIN VIEW, CA 94043-1850
Site ID:	497843
CERS ID:	110037999832
CERS Description:	US EPA Air Emission Inventory System (EIS)

Name:	TELEDYNE-1300 TERRA
Address:	1300 TERRA BELLA
City,State,Zip:	MOUNTAIN VIEW, CA 94043
Site ID:	353620
CERS ID:	263120
CERS Description:	NPDES Wastewater and Stormwater

Enforcement Action:

Site ID:	353620
Site Name:	Teledyne-1300 Terra

TELCOM SEMICONDUCTOR, INC (Continued) **S100833421**

Site Address:	1300 TERRA BELLA
Site City:	MOUNTAIN VIEW
Site Zip:	94043
Enf Action Date:	01-21-1998
Enf Action Type:	Administrative Enforcement with Penality
Enf Action Description:	Administrative Enforcement with Civil Liability (Penality)
Enf Action Notes:	Not reported
Enf Action Division:	Water Boards
Enf Action Program:	UNSPEC
Enf Action Source:	CIWQS,

Name:	TELEDYNE SEMICONDUCTOR
Address:	1300 TERRA BELLA AVE
City,State,Zip:	MOUNTAIN VIEW, CA 94043-1850
Site ID:	897118
CERS ID:	SL721281224
CERS Description:	Cleanup Program Site

Affiliation:

Affiliation Type Desc:	Local Agency Caseworker
Entity Name:	GEORGE COOK - SANTA CLARA VALLEY WATER DISTRICT
Entity Title:	Not reported
Affiliation Address:	5750 ALMADEN EXPRESSWAY
Affiliation City:	SAN JOSE
Affiliation State:	CA
Affiliation Country:	Not reported
Affiliation Zip:	Not reported
Affiliation Phone:	4082652607,

Affiliation Type Desc:	Regional Board Caseworker
Entity Name:	Roger Papler - SAN FRANCISCO BAY RWQCB (REGION 2)
Entity Title:	Not reported
Affiliation Address:	1515 CLAY STREET, SUITE 1500
Affiliation City:	OAKLAND
Affiliation State:	CA
Affiliation Country:	Not reported
Affiliation Zip:	Not reported
Affiliation Phone:	,

AF227 **1300 TERRA BELLA TELEDYNE** **CA HWP** **1001433386**
NW **1300 TERRA BELLA AVE** **CA WDS** **N/A**
1/4-1/2 **MOUNTAIN VIEW, CA 94040**
0.434 mi.
2289 ft. **Site 2 of 2 in cluster AF**

Relative:
Lower

Actual:
32 ft.

HWP:

EPA ID:	CAD009111444
Name:	MICROCHIP TECHNOLOGY INC.
Address:	1300 TERRA BELLA AVE
Cleanup Status:	CLOSED
Latitude:	37.41032
Longitude:	-122.0809
Facility Type:	Historical - Non-Operating
Facility Size:	Not reported
Supervisor:	Not reported
Site Code:	Not reported

1300 TERRA BELLA TELEDYNE (Continued) **1001433386**

Senate District:	13
Assembly District:	23
Public Information Officer:	Not reported
Commercial Offsite Facility Types:	Not reported
Project Manager Lead:	Not reported
Project Manager:	Not reported
Permit Type:	RCRA
Permit Effective Date:	Not reported
Permit Expiration Date:	Not reported
Calenviroscreen Score:	41-45%
Total Planned Hours:	Not reported
Total Planned Amount:	Not reported
Total Actual Hours:	Not reported
Quarterly Update:	Teledyne, Inc. originally operated their facility under Tiered Permitting but submitted a Part A application on 11/19/1980 and received an ISD on 4/6/1981. Over the years Teledyne applied for many permits including variance requests, a Part B, and Permit by Rule. They have also gone through many name changes which include Teledyne Inc, Teledyne Components, Telcom, and finally Teledyne Semiconductor Inc (TSI). By 1994 TSI began looking into closing their Interim Status units and operate as a generator. Microchip Technology Inc. purchased all of TSI's permits in 2001 and now operates the site.

Activities:

EPA ID:	CAD009111444
Facility Type:	Historical - Non-Operating
Facility Name:	MICROCHIP TECHNOLOGY INC.
Project Manager:	Not reported
Project Manager Lead:	Not reported
Supervisor:	Not reported
Facility Status:	CLOSED
Activity Type:	New Operating Permit
Permit Being Renewed:	Not reported
Permit Being Modified:	Not reported
Final Date:	Not reported
Type:	RCRA
Title Description:	New Permit
Due Date:	Not reported
Comments:	This Info is from USEPA RCRAinfo database. Per RCRAinfo, this facility was transferred to CERCLA on 10/17/94.
Unit Names:	CONTAIN1, TANKSTR1, TANKTRT1
Event Description:	New Operating Permit - APPLICATION PART A RECEIVED
Actual Date:	11/19/1980

EPA ID:	CAD009111444
Facility Type:	Historical - Non-Operating
Facility Name:	MICROCHIP TECHNOLOGY INC.
Project Manager:	Not reported
Project Manager Lead:	Not reported
Supervisor:	Not reported
Facility Status:	CLOSED
Activity Type:	New Operating Permit
Permit Being Renewed:	Not reported
Permit Being Modified:	Not reported
Final Date:	Not reported
Type:	RCRA
Title Description:	New Permit
Due Date:	Not reported

1300 TERRA BELLA TELEDYNE (Continued) **1001433386**

Comments: Not reported
Unit Names: CONTAIN1, TANKSTR1, TANKTRT1
Event Description: New Operating Permit - APPLICATION PART B RECEIVED
Actual Date: 11/08/1988

Closure:
EPA ID: CAD009111444
Facility Type: Historical - Non-Operating
Facility Name: MICROCHIP TECHNOLOGY INC.
Project Manager: Not reported
Project Manager Lead: Not reported
Supervisor: Not reported
Facility Size: Not reported
Facility Status: CLOSED
Activity Type: Closure Administrative
Final Date: Not reported
Type: RCRA
Title Description: Admin Close
Due Date: Not reported
Comments: Not reported
Unit Names: CONTAIN1, TANKSTR1
Event Description: Closure Administrative - ISSUE CLOSURE VERIFICATION
Actual Date: 12/18/2018

EPA ID: CAD009111444
Facility Type: Historical - Non-Operating
Facility Name: MICROCHIP TECHNOLOGY INC.
Project Manager: Not reported
Project Manager Lead: Not reported
Supervisor: Not reported
Facility Size: Not reported
Facility Status: CLOSED
Activity Type: Closure
Final Date: Not reported
Type: RCRA
Title Description: Treatment Unit Closure
Due Date: Not reported
Comments: Not reported
Unit Names: TANKTRT1
Event Description: Closure - ISSUE CLOSURE VERIFICATION
Actual Date: 01/05/1996

EPA ID: CAD009111444
Facility Type: Historical - Non-Operating
Facility Name: MICROCHIP TECHNOLOGY INC.
Project Manager: Not reported
Project Manager Lead: Not reported
Supervisor: Not reported
Facility Size: Not reported
Facility Status: CLOSED
Activity Type: Referred for closure to other agency
Final Date: Not reported
Type: Not reported
Title Description: REFERRED TO SITE CLEANUP - CERCLA
Due Date: Not reported
Comments: Not reported
Unit Names: CONTAIN1, TANKSTR1, TANKTRT1

1300 TERRA BELLA TELEDYNE (Continued) **1001433386**

Event Description: Referred for closure to other agency - REFERRED FOR CLOSURE TO OTHER AGENCY
Actual Date: 10/07/1994

Alias:
EPA ID: CAD009111444
Facility Type: Historical - Non-Operating
Facility Name: MICROCHIP TECHNOLOGY INC.
Facility Status: CLOSED
Project Manager: Not reported
Project Manager Lead: Not reported
Supervisor: Not reported
Alias Type: FRS
Alias: 110000609271

EPA ID: CAD009111444
Facility Type: Historical - Non-Operating
Facility Name: MICROCHIP TECHNOLOGY INC.
Facility Status: CLOSED
Project Manager: Not reported
Project Manager Lead: Not reported
Supervisor: Not reported
Alias Type: Envirostor ID Number
Alias: 43360082

EPA ID: CAD009111444
Facility Type: Historical - Non-Operating
Facility Name: MICROCHIP TECHNOLOGY INC.
Facility Status: CLOSED
Project Manager: Not reported
Project Manager Lead: Not reported
Supervisor: Not reported
Alias Type: Alternate Name
Alias: TELEDYNE SEMICONDUCTOR

WDS:
Name: 1300 TERRA BELLA TELEDYNE
Address: 1300 Terra Bella Ave
City: MOUNTAIN VIEW
Facility ID: San Francisco Bay 438122003
Facility Type: Other - Does not fall into the category of Municipal/Domestic, Industrial, Agricultural or Solid Waste (Class I, II or III)
Facility Status: Active - Any facility with a continuous or seasonal discharge that is under Waste Discharge Requirements.
NPDES Number: CAG912003 The 1st 2 characters designate the state. The remaining 7 are assigned by the Regional Board
Subregion: 2
Facility Telephone: Not reported
Facility Contact: JIM CRONIN
Agency Name: TDY INDUSTRIES INC.
Agency Address: 1000 Six PPG Place
Agency City,St,Zip: Pittsburgh 152225479
Agency Contact: Edgard Bertaut
Agency Telephone: 4123953052
Agency Type: Private

1300 TERRA BELLA TELEDYNE (Continued) **1001433386**

SIC Code:	3674
SIC Code 2:	Not reported
Primary Waste Type:	Not reported
Primary Waste:	Not reported
Waste Type2:	Not reported
Waste2:	Not reported
Primary Waste Type:	Not reported
Secondary Waste:	Not reported
Secondary Waste Type:	Not reported
Design Flow:	0
Baseline Flow:	0
Reclamation:	Not reported
POTW:	Not reported
Treat To Water:	Moderate Threat to Water Quality. A violation could have a major adverse impact on receiving biota, can cause aesthetic impairment to a significant human population, or render unusable a potential domestic or municipal water supply. Awsthetic impairment would include nuisance from a waste treatment facility.
Complexity:	Category B - Any facility having a physical, chemical, or biological waste treatment system (except for septic systems with subsurface disposal), or any Class II or III disposal site, or facilities without treatment systems that are complex, such as marinas with petroleum products, solid wastes, and sewage pump out facilities.

---

228 **DR HORTON WALKER DRIVE DEVELOPMENT** **CA CPS-SLIC S121785311**
SE **535 & 555 WALKER DRIVE** **CA CERS N/A**
1/4-1/2 **MOUNTAIN VIEW, CA 94043**
0.442 mi.
2332 ft.

Relative:
Higher

Actual:
54 ft.

CPS-SLIC:

Name:	DR HORTON WALKER DRIVE DEVELOPMENT
Address:	535 & 555 WALKER DRIVE
City,State,Zip:	MOUNTAIN VIEW, CA 94043
Region:	STATE
Facility Status:	**Completed - Case Closed**
Status Date:	10/08/2019
Global Id:	T10000011516
Lead Agency:	SANTA CLARA COUNTY LOP
Lead Agency Case Number:	2018-09s
Latitude:	37.4024
Longitude:	-122.06791
Case Type:	Cleanup Program Site
Case Worker:	DEH
Local Agency:	SANTA CLARA COUNTY LOP
RB Case Number:	Not reported
File Location:	All Files are on GeoTracker or in the Local Agency Database
Potential Media Affected:	Soil
Potential Contaminants of Concern:	Arsenic
EPA Region:	9
Coordinate Source:	Not reported
Cuf Case:	Not reported
Quantity Released Gallons:	Not reported
Begin Date:	04/03/2018
Leak Reported Date:	Not reported
How Discovered:	Not reported
How Discovered Description:	Not reported
Discharge Source:	Not reported

DR HORTON WALKER DRIVE DEVELOPMENT (Continued) **S121785311**

Discharge Cause:	Not reported
Stop Method:	Not reported
Stop Description:	Not reported
No Further Action Date:	10/08/2019
CA Water Watershed Name:	Santa Clara - Palo Alto (205.50)
Dwr Groundwater Subbasin Name:	Santa Clara Valley - Santa Clara (2-009.02)
Disadvantaged Community:	Not reported
CA Enviroscreen 3 Score:	41-45%
CA Enviroscreen 4 Score:	20-25%
Military DOD Site:	No
Facility Project Subtype:	Not reported
RWQCB Region:	SAN FRANCISCO BAY RWQCB (REGION 2)
Site History:	Not reported

Click here to access the California GeoTracker records for this facility:

CERS:

Name:	DR HORTON WALKER DRIVE DEVELOPMENT
Address:	535 & 555 WALKER DRIVE
City,State,Zip:	MOUNTAIN VIEW, CA 94043
Site ID:	890751
CERS ID:	T10000011516
CERS Description:	Cleanup Program Site

AG229 **COASTSIDE NURSERY** **CA HIST LUST** **S104541853**
NNW **1360 L'AVENIDA ST** **N/A**
1/4-1/2 **MOUNTAIN VIEW, CA**
0.442 mi.
2332 ft. **Site 1 of 3 in cluster AG**

Relative:
Lower

Actual:
27 ft.

HIST LUST SC:

Name:	Coastside Nursery
Address:	1360 L'Avenida St
City:	Mountain View
Region:	SANTA CLARA
Region Code:	2
SCVWD ID:	06S2W15E01
Oversite Agency:	SFRWQCB
Date Listed:	1998-01-01 00:00:00
Closed Date:	1997-02-20 00:00:00

AG230 **COASTSIDE NURSERY** **UST FINDER RELEASE** **1028938842**
NNW **1360 L'AVENIDA AVE** **N/A**
1/4-1/2 **MOUNTAIN VIEW, CA 94043**
0.442 mi.
2332 ft. **Site 2 of 3 in cluster AG**

Relative:
Lower

Actual:
27 ft.

UST FINDER RELEASE:

Object ID:	43963
Facility ID:	Not reported
Lust ID:	CAT0608501748
Name:	COASTSIDE NURSERY
Address:	1360 L'AVENIDA AVE
City,State,Zip:	MOUNTAIN VIEW, CA 94043
Address Match Type:	StreetAddress
Reported Date:	Not reported

COASTSIDE NURSERY (Continued) **1028938842**

Status:	No Further Action
Substance:	Not reported
Population within 1500ft:	416
Domestic Wells within 1500ft:	0
Land Use:	Developed, Medium Intensity
Within SPA:	No
SPA PWS Facility ID:	Not reported
SPA Water Type:	Not reported
SPA Facility Type:	Not reported
SPA HUC12:	Not reported
Within WHPA:	Yes
WHPA PWS Facility ID:	CA4310001_22327
WHPA Water Type:	GW - Ground water
WHPA Facility Type:	WL - Well
WHPA HUC12:	180500030406
Within 100yr Floodplain:	No
Tribe:	Not reported
EPA Region:	9
NFA Letter 1:	Not reported
NFA Letter 2:	Not reported
NFA Letter 3:	Not reported
NFA Letter 4:	Not reported
Closed With Residual Contaminate:	Not reported
Coordinate Source:	Geocode
X Coord:	-122.07627
Y Coord:	37.4134700000001
Latitude:	37.4134699999999
Longitude:	-122.076269999999

AG231 **COASTSIDE NURSERY** **CA LUST** **S105025092**
NNW **1360 L'AVENIDA AVE** **CA Cortese** **N/A**
1/4-1/2 **MOUNTAIN VIEW, CA 94043** **CA HIST CORTESE**
0.442 mi.
2332 ft. **Site 3 of 3 in cluster AG**

Relative: **Lower**
Actual: **27 ft.**

LUST:

Name:	COASTSIDE NURSERY
Address:	1360 L'AVENIDA AVE
City,State,Zip:	MOUNTAIN VIEW, CA 94043
Lead Agency:	SAN FRANCISCO BAY RWQCB (REGION 2)
Case Type:	LUST Cleanup Site

Geo Track:

Global Id:	T0608501748
Latitude:	37.4139178200201
Longitude:	-122.077772761902
Status:	Completed - Case Closed
Status Date:	02/20/1997
Case Worker:	UUU
RB Case Number:	43-1821
Local Agency:	SANTA CLARA COUNTY LOP
File Location:	Not reported
Local Case Number:	Not reported
Potential Media Affect:	Other Groundwater (uses other than drinking water)
Potential Contaminants of Concern:	Gasoline
EPA Region:	9
Coordinate Source:	Google Map Move
Cuf Case:	Not reported

COASTSIDE NURSERY (Continued) **S105025092**

Quantity Released Gallons:	Not reported
Begin Date:	02/04/1988
Leak Reported Date:	02/04/1988
How Discovered:	Tank Closure
How Discovered Description:	Not reported
Discharge Source:	Tank
Discharge Cause:	Physc / Mech Damage
Stop Method:	Not reported
Stop Description:	Not reported
No Further Action Date:	02/20/1997
CA Water Watershed Name:	Santa Clara - Palo Alto (205.50)
Dwr Groundwater Subbasin Name:	Santa Clara Valley - Santa Clara (2-009.02)
Disadvantaged Community:	Not reported
CA Enviroscreen 3 Score:	71-75%
CA Enviroscreen 4 Score:	45-50%
Military DOD Site:	No
Facility Project Subtype:	Not reported
RWQCB Region:	SAN FRANCISCO BAY RWQCB (REGION 2)
Site History:	Not reported

LUST:

Global Id:	T0608501748
Contact Type:	Local Agency Caseworker
Contact Name:	DEH CASEWORKER
Organization Name:	SANTA CLARA COUNTY LOP
Address:	1555 Berger Drive, Suite 300
City:	SAN JOSE
Email:	dehweb@deh.sccgov.org
Phone Number:	4089183400

Global Id:	T0608501748
Contact Type:	Regional Board Caseworker - Primary Caseworker
Contact Name:	Regional Water Board
Organization Name:	SAN FRANCISCO BAY RWQCB (REGION 2)
Address:	1515 CLAY ST SUITE 1400
City:	OAKLAND
Email:	Not reported
Phone Number:	Not reported

LUST:

Global Id:	T0608501748
Action Type:	Other
Date:	02/04/1988
Action:	Leak Discovery

Global Id:	T0608501748
Action Type:	RESPONSE
Date:	02/20/1997
Action:	Other Report / Document

Global Id:	T0608501748
Action Type:	ENFORCEMENT
Date:	02/20/1997
Action:	Closure/No Further Action Letter

Global Id:	T0608501748
Action Type:	Other

COASTSIDE NURSERY (Continued) **S105025092**

Date: 02/04/1988
Action: Leak Stopped

Global Id: T0608501748
Action Type: Other
Date: 02/04/1988
Action: Leak Reported

LUST:
Global Id: T0608501748
Status: Open - Case Begin Date
Status Date: 02/04/1988

Global Id: T0608501748
Status: Completed - Case Closed
Status Date: 02/20/1997

LUST REG 2:
Region: 2
Facility Id: 43-1821
Facility Status: Case Closed
Case Number: 06S2W15E01
How Discovered: Tank Closure
Leak Cause: Structure Failure
Leak Source: Tank
Date Leak Confirmed: Not reported
Oversight Program: LUST
Prelim. Site Assesment Wokplan Submitted: Not reported
Preliminary Site Assesment Began: Not reported
Pollution Characterization Began: Not reported
Pollution Remediation Plan Submitted: Not reported
Date Remediation Action Underway: Not reported
Date Post Remedial Action Monitoring Began: Not reported

LUST SANTA CLARA:
Name: COASTSIDE NURSERY
Address: 1360 L'AVENIDA ST
City,State,Zip: MOUNTAIN VIEW, CA
Region: SANTA CLARA
SCVWD ID: 06S2W15E01F
Date Closed: 02/20/1997
EDR Link ID: 06S2W15E01F

CORTESE:
Name: COASTSIDE NURSERY
Address: 1360 L'AVENIDA AVE
City,State,Zip: MOUNTAIN VIEW, CA 94043
Region: CORTESE
Envirostor Id: Not reported
Global ID: T0608501748
Site/Facility Type: LUST CLEANUP SITE
Cleanup Status: COMPLETED - CASE CLOSED
Status Date: Not reported
Site Code: Not reported

COASTSIDE NURSERY (Continued) **S105025092**

Latitude:	Not reported
Longitude:	Not reported
Owner:	Not reported
Enf Type:	Not reported
Swat R:	Not reported
Flag:	active
Order No:	Not reported
Waste Discharge System No:	Not reported
Effective Date:	Not reported
Region 2:	Not reported
WID Id:	Not reported
Solid Waste Id No:	Not reported
Waste Management Uit Name:	Not reported
File Name:	Active Open

HIST CORTESE:

edr_fname:	COASTSIDE NURSERY
edr_fadd1:	1360 L AVENIDA
City,State,Zip:	MOUNTAIN VIEW, CA 94043
Region:	CORTESE
Facility County Code:	43
Reg By:	LTNKA
Reg Id:	43-1821

AC232 **FERMA CORPORATION** **CA CPS-SLIC** **S118231919**
SW **1265 MONTECITO AVE STE 200** **CA HWTS** **N/A**
1/4-1/2 **MOUNTAIN VIEW, CA 94043** **CA HAZNET**
0.452 mi. **CA CIWQS**
2384 ft. **Site 4 of 4 in cluster AC** **CA CERS**

Relative:
Higher

Actual:
54 ft.

CPS-SLIC:

Name:	MONTECITO MULTIFAMILY
Address:	1265 MONTECITO AVENUE
City,State,Zip:	MOUNTAIN VIEW, CA 94043
Region:	STATE
Facility Status:	**Open - Site Assessment**
Status Date:	08/17/2023
Global Id:	T10000021250
Lead Agency:	SANTA CLARA COUNTY LOP
Lead Agency Case Number:	2023-20s
Latitude:	37.40176
Longitude:	-122.07961
Case Type:	Cleanup Program Site
Case Worker:	SM
Local Agency:	SANTA CLARA COUNTY LOP
RB Case Number:	Not reported
File Location:	All Files are on GeoTracker or in the Local Agency Database
Potential Media Affected:	Under Investigation
Potential Contaminants of Concern:	Not reported
EPA Region:	9
Coordinate Source:	Not reported
Cuf Case:	Not reported
Quantity Released Gallons:	Not reported
Begin Date:	07/24/2023
Leak Reported Date:	Not reported
How Discovered:	Not reported
How Discovered Description:	Not reported

FERMA CORPORATION (Continued) **S118231919**

Discharge Source:	Not reported
Discharge Cause:	Not reported
Stop Method:	Not reported
Stop Description:	Not reported
No Further Action Date:	Not reported
CA Water Watershed Name:	Santa Clara - Palo Alto (205.50)
Dwr Groundwater Subbasin Name:	Santa Clara Valley - Santa Clara (2-009.02)
Disadvantaged Community:	Not reported
CA Enviroscreen 3 Score:	41-45%
CA Enviroscreen 4 Score:	40-45%
Military DOD Site:	No
Facility Project Subtype:	Not reported
RWQCB Region:	SAN FRANCISCO BAY RWQCB (REGION 2)
Site History:	Not reported

Click here to access the California GeoTracker records for this facility:

HWTS:

Name:	FERMA CORPORATION
Address:	1265 MONTECITO AVE STE 200
Address 2:	Not reported
City,State,Zip:	MOUNTAIN VIEW, CA 94043
EPA ID:	CAL000349369
Inactive Date:	06/30/2021
Create Date:	01/20/2010
Last Act Date:	Not reported
Mailing Name:	Not reported
Mailing Address:	6639 SMITH AVE
Mailing Address 2:	CA
Mailing City,State,Zip:	NE 945600000
Owner Name:	FERMA CORPORATION
Owner Address:	6639 SMITH AVE
Owner Address 2:	Not reported
Owner City,State,Zip:	NEWARK, CA 945600000
Owner Phone:	Not reported
Owner Fax:	Not reported
Contact Name:	ROSALYN RUIZ
Contact Address:	6655 SMITH AVE
Contact Address 2:	Not reported
City,State,Zip:	NEWARK, CA 94560
Contact Phone:	Not reported
Contact Fax:	Not reported
Facility Status:	Inactive
Facility Type:	PERMANENT
Category:	STATE
Latitude:	37.402039
Longitude:	-122.079397

NAICS:

EPA ID:	CAL000349369
Create Date:	2010-01-20 11:03:23.023
NAICS Code:	23594
NAICS Description:	Wrecking and Demolition Contractors
Issued EPA ID Date:	2010-01-20 11:03:22.97700
Inactive Date:	Not reported
Facility Name:	FERMA CORPORATION
Facility Address:	1265 MONTECITO AVE STE 200

FERMA CORPORATION (Continued) **S118231919**

Facility Address 2: Not reported
Facility City: MOUNTAIN VIEW
Facility County: Not reported
Facility State: CA
Facility Zip: 940434581

HAZNET:
Name: FERMA CORPORATION
Address: 1265 MONTECITO AVE STE 200
Address 2: Not reported
City,State,Zip: MOUNTAIN VIEW, CA 940434581
Contact: ROSALYN RUIZ
Telephone: 6506413091
Mailing Name: Not reported
Mailing Address: 6639 SMITH AVE

Year: 2022
Gepaid: CAL000349369
TSD EPA ID: Not reported
CA Waste Code: -
Disposal Method: -
Tons: Not reported

Year: 2014
Gepaid: CAL000349369
TSD EPA ID: CAD981382732
CA Waste Code: 151 - Asbestos containing waste
Disposal Method: H132 - Landfill Or Surface Impoundment That Will Be Closed As Landfill(To Include On-Site Treatment And/Or Stabilization)
Tons: 4.14

Additional Information:
Year: 2014
Gen EPA ID: CAL000349369

Shipment Date: 20141121
Creation Date: 1/26/2015 22:15:30
Receipt Date: 20141203
Manifest ID: 013880944JJK
Trans EPA ID: CAL000291177
Trans Name: SYNERGY ENTERPRISES INC
Trans 2 EPA ID: CAR000037283
Trans 2 Name: WORLD ENVIRONMENTAL & ENERGY
TSDF EPA ID: CAD981382732
Trans Name: ALTAMONT LANDFILL
TSDF Alt EPA ID: Not reported
TSDF Alt Name: Not reported
Waste Code Description: 151 - Asbestos-containing waste
RCRA Code: Not reported
Meth Code: H132 - Landfill Or Surface Impoundment That Will Be Closed As Landfill(To Include On-Site Treatment And/Or Stabilization)
Quantity Tons: 4.14
Waste Quantity: 18
Quantity Unit: Y

FERMA CORPORATION (Continued) **S118231919**

Additional Code 1:	Not reported
Additional Code 2:	Not reported
Additional Code 3:	Not reported
Additional Code 4:	Not reported
Additional Code 5:	Not reported

CIWQS:

Name:	1265 Montecito Avenue
Address:	1265 MONTECITO AVENUE
City,State,Zip:	MOUNTAIN VIEW, CA 94043
Agency:	Montecito LP
Agency Address:	1400 Parkmoor Avenue STE 190, San Jose, CA 95126
Place/Project Type:	Construction - Residential
SIC/NAICS:	Not reported
Region:	2
Program:	CONSTW
Regulatory Measure Status:	Active
Regulatory Measure Type:	Storm water construction
Order Number:	2009-0009-DWQ
WDID:	2 43C404685
NPDES Number:	CAS000002
Adoption Date:	Not reported
Effective Date:	08/12/2024
Termination Date:	Not reported
Expiration/Review Date:	Not reported
Design Flow:	Not reported
Major/Minor:	Not reported
Complexity:	Not reported
TTWQ:	Not reported
Enforcement Actions within 5 years:	0
Violations within 5 years:	0
Latitude:	37.401944
Longitude:	-122.079722

CERS:

Name:	MONTECITO MULTIFAMILY
Address:	1265 MONTECITO AVENUE
City,State,Zip:	MOUNTAIN VIEW, CA 94043
Site ID:	884628
CERS ID:	T10000021250
CERS Description:	Cleanup Program Site

Affiliation:

Affiliation Type Desc:	Local Agency Caseworker
Entity Name:	SHALOM MARQUARDT - SANTA CLARA COUNTY LOP
Entity Title:	Not reported
Affiliation Address:	1555 Berger Drive, Suite 300
Affiliation City:	SAN JOSE
Affiliation State:	CA
Affiliation Country:	Not reported
Affiliation Zip:	Not reported
Affiliation Phone:	4089181943,

AE233 **EXXON RAS NO 73528** **RCRA-SQG** **1000337868**
South **495 MOFFETT** **CA LUST** **CAD981411408**
1/4-1/2 **MOUNTAIN VIEW, CA 94043** **CA HIST LUST**
0.469 mi. **CA CERS HAZ WASTE**
2477 ft. **Site 3 of 4 in cluster AE** **CA SWEEPS UST**
CA HIST UST
Relative: **CA CERS TANKS**
Higher **CA FID UST**
Actual: **FINDS**
58 ft. **CA Cortese**
CA CUPA Listings
CA HIST CORTESE
CA CERS

RCRA Listings:

Date Form Received by Agency:		20000726
Handler Name:		Exxon Ras No 73528
Handler Address:		495 Moffett
Handler City,State,Zip:		MOUNTAIN VIEW, CA 94043
EPA ID:		CAD981411408
Contact Name:		ALDA S POOL
Contact Address:		1200 TIMBERLOCH PL
Contact City,State,Zip:		THE WOODLANDS, TX 77380-4999
Contact Telephone:		281-296-3579
Contact Fax:		Not reported
Contact Email:		Not reported
Contact Title:		Not reported
EPA Region:		09
Land Type:		Private
Federal Waste Generator Description:		Small Quantity Generator
Non-Notifier:		Not reported
Biennial Report Cycle:		Not reported
Accessibility:		Not reported
Active Site Indicator:		Handler Activities
State District Owner:		Not reported
State District:		Not reported
Mailing Address:		1200 TIMBERLOCH PL
Mailing City,State,Zip:		THE WOODLANDS, TX 77380-4999
Owner Name:	Exxon Mobil	
Owner Type:		Private
Operator Name:	Not Required	
Operator Type:		Private
Short-Term Generator Activity:		No
Importer Activity:		No
Mixed Waste Generator:		No
Transporter Activity:		No
Transfer Facility Activity:		No
Recycler Activity with Storage:		No
Small Quantity On-Site Burner Exemption:		No
Smelting Melting and Refining Furnace Exemption:		No
Underground Injection Control:		No
Off-Site Waste Receipt:		No
Universal Waste Indicator:		No
Universal Waste Destination Facility:		No
Federal Universal Waste:		No
Active Site State-Reg Handler:		---
Federal Facility Indicator:		Not reported
Hazardous Secondary Material Indicator:		N
Sub-Part K Indicator:		Not reported

EXXON RAS NO 73528 (Continued) **1000337868**

2018 GPRA Permit Baseline:	Not on the Baseline
2018 GPRA Renewals Baseline:	Not on the Baseline
202 GPRA Corrective Action Baseline:	No
Subject to Corrective Action Universe:	No
Non-TSDFs Where RCRA CA has Been Imposed Universe:	No
Corrective Action Priority Ranking:	No NCAPS ranking
Environmental Control Indicator:	No
Institutional Control Indicator:	No
Human Exposure Controls Indicator:	N/A
Groundwater Controls Indicator:	N/A
Significant Non-Complier Universe:	No
Unaddressed Significant Non-Complier Universe:	No
Addressed Significant Non-Complier Universe:	No
Significant Non-Complier With a Compliance Schedule Universe:	No
Financial Assurance Required:	Not reported
Handler Date of Last Change:	20021007
Recognized Trader-Importer:	No
Recognized Trader-Exporter:	No
Importer of Spent Lead Acid Batteries:	No
Exporter of Spent Lead Acid Batteries:	No
Recycler Activity Without Storage:	No
Manifest Broker:	No
Sub-Part P Indicator:	No

Hazardous Waste Summary:

Waste Code:	D000
Waste Description:	Not Defined
Waste Code:	D001
Waste Description:	Ignitable Waste
Waste Code:	D018
Waste Description:	Benzene

Handler - Owner Operator:

Owner/Operator Indicator:	Operator
Owner/Operator Name: NOT REQUIRED	
Legal Status:	Private
Date Became Current:	Not reported
Date Ended Current:	Not reported
Owner/Operator Address:	NOT REQUIRED
Owner/Operator City,State,Zip:	NOT REQUIRED, ME 99999
Owner/Operator Telephone:	415-555-1212
Owner/Operator Telephone Ext:	Not reported
Owner/Operator Fax:	Not reported
Owner/Operator Email:	Not reported
Owner/Operator Indicator:	Owner
Owner/Operator Name: EXXON MOBIL	
Legal Status:	Private
Date Became Current:	Not reported
Date Ended Current:	Not reported
Owner/Operator Address:	3225 GALLOW RD
Owner/Operator City,State,Zip:	FAIRFAX, VA 22037-0001
Owner/Operator Telephone:	281-296-3655

EXXON RAS NO 73528 (Continued) **1000337868**

Owner/Operator Telephone Ext: Not reported
Owner/Operator Fax: Not reported
Owner/Operator Email: Not reported

Historic Generators:
Receive Date: 20000726
Handler Name: EXXON RAS NO 73528
Federal Waste Generator Description: Small Quantity Generator
State District Owner: Not reported
Large Quantity Handler of Universal Waste: No
Recognized Trader Importer: No
Recognized Trader Exporter: No
Spent Lead Acid Battery Importer: No
Spent Lead Acid Battery Exporter: No
Current Record: Yes
Non Storage Recycler Activity: Not reported
Electronic Manifest Broker: Not reported

List of NAICS Codes and Descriptions:
NAICS Codes: No NAICS Codes Found

Facility Has Received Notices of Violations:
Violations: No Violations Found

Evaluation Action Summary:
Evaluations: No Evaluations Found

LUST:
Name: EXXON #7-3528
Address: 495 MOFFETT BOULEVARD
City,State,Zip: MOUNTAIN VIEW, CA 94043
Lead Agency: SANTA CLARA COUNTY LOP
Case Type: LUST Cleanup Site

Geo Track:
Global Id: T0608500578
Latitude: 37.400149
Longitude: -122.07232
Status: Completed - Case Closed
Status Date: 07/02/2010
Case Worker: DEH
RB Case Number: Not reported
Local Agency: SANTA CLARA COUNTY LOP
File Location: All Files are on GeoTracker or in the Local Agency Database
Local Case Number: 06S2W22C02f
Potential Media Affect: Other Groundwater (uses other than drinking water)
Potential Contaminants of Concern: Gasoline
EPA Region: 9
Coordinate Source: Manual Entry on Screens
Cuf Case: Not reported
Quantity Released Gallons: 0
Begin Date: 07/29/1991
Leak Reported Date: 08/21/1991
How Discovered: Not reported

EXXON RAS NO 73528 (Continued) **1000337868**

How Discovered Description:	Not reported
Discharge Source:	Not reported
Discharge Cause:	Not reported
Stop Method:	Not reported
Stop Description:	Not reported
No Further Action Date:	07/02/2010
CA Water Watershed Name:	Santa Clara - Palo Alto (205.50)
Dwr Groundwater Subbasin Name:	Santa Clara Valley - Santa Clara (2-009.02)
Disadvantaged Community:	Not reported
CA Enviroscreen 3 Score:	31-35%
CA Enviroscreen 4 Score:	15-20%
Military DOD Site:	No
Facility Project Subtype:	Not reported
RWQCB Region:	SAN FRANCISCO BAY RWQCB (REGION 2)
Site History:	Soil and groundwater investigation began upon replacement of UST in 1992. Seven monitoring wells have been installed with last sampling event taking place in March 2009 for well EX3R and March 2008 for all other six wells. Closure review and evaluation is currently taking place.

LUST:

Global Id:	T0608500578
Contact Type:	Local Agency Caseworker - Primary Caseworker
Contact Name:	DEH CASEWORKER
Organization Name:	SANTA CLARA COUNTY LOP
Address:	1555 Berger Drive, Suite 300
City:	SAN JOSE
Email:	dehweb@deh.sccgov.org
Phone Number:	4089183400

LUST:

Global Id:	T0608500578
Action Type:	ENFORCEMENT
Date:	06/03/2005
Action:	Other Report
Global Id:	T0608500578
Action Type:	Other
Date:	06/21/1991
Action:	Leak Began
Global Id:	T0608500578
Action Type:	Other
Date:	08/21/1991
Action:	Leak Reported
Global Id:	T0608500578
Action Type:	ENFORCEMENT
Date:	10/03/2008
Action:	Staff Letter - #8002301
Global Id:	T0608500578
Action Type:	ENFORCEMENT
Date:	07/02/2010
Action:	Closure/No Further Action Letter
Global Id:	T0608500578

EXXON RAS NO 73528 (Continued) **1000337868**

Action Type: RESPONSE
Date: 07/31/2010
Action: Monitoring Report - Semi-Annually

Global Id: T0608500578
Action Type: RESPONSE
Date: 01/28/2010
Action: Monitoring Report - Quarterly

Global Id: T0608500578
Action Type: RESPONSE
Date: 05/02/2003
Action: Correspondence

Global Id: T0608500578
Action Type: RESPONSE
Date: 06/18/2010
Action: Well Destruction Report

Global Id: T0608500578
Action Type: RESPONSE
Date: 10/09/2001
Action: Verbal Communication

Global Id: T0608500578
Action Type: RESPONSE
Date: 07/18/1991
Action: Other Report / Document

Global Id: T0608500578
Action Type: RESPONSE
Date: 01/28/1997
Action: Other Report / Document

Global Id: T0608500578
Action Type: RESPONSE
Date: 03/19/2004
Action: Tank Removal Report / UST Sampling Report

Global Id: T0608500578
Action Type: RESPONSE
Date: 04/13/2004
Action: Other Report / Document

Global Id: T0608500578
Action Type: RESPONSE
Date: 07/29/2008
Action: Other Report / Document

Global Id: T0608500578
Action Type: RESPONSE
Date: 07/24/1995
Action: Other Report / Document

Global Id: T0608500578
Action Type: RESPONSE
Date: 09/23/2008

EXXON RAS NO 73528 (Continued) **1000337868**

Action:	Soil and Water Investigation Workplan
Global Id:	T0608500578
Action Type:	RESPONSE
Date:	09/28/1995
Action:	Soil and Water Investigation Report
Global Id:	T0608500578
Action Type:	RESPONSE
Date:	12/08/1992
Action:	Unauthorized Release Form
Global Id:	T0608500578
Action Type:	RESPONSE
Date:	02/12/2009
Action:	Well Installation Report
Global Id:	T0608500578
Action Type:	RESPONSE
Date:	04/23/2010
Action:	Correspondence
Global Id:	T0608500578
Action Type:	RESPONSE
Date:	05/27/2010
Action:	Correspondence
Global Id:	T0608500578
Action Type:	ENFORCEMENT
Date:	04/29/2010
Action:	Staff Letter - #0102924
Global Id:	T0608500578
Action Type:	Other
Date:	08/21/1991
Action:	Leak Stopped
Global Id:	T0608500578
Action Type:	RESPONSE
Date:	06/18/2010
Action:	Well Destruction Report
Global Id:	T0608500578
Action Type:	ENFORCEMENT
Date:	01/22/1992
Action:	Notice of Responsibility - #40133
Global Id:	T0608500578
Action Type:	ENFORCEMENT
Date:	05/25/1999
Action:	Staff Letter - #29983
Global Id:	T0608500578
Action Type:	ENFORCEMENT
Date:	06/16/1999
Action:	Staff Letter - #29855

EXXON RAS NO 73528 (Continued) **1000337868**

Global Id: T0608500578
Action Type: ENFORCEMENT
Date: 10/28/1997
Action: Staff Letter - #29848

Global Id: T0608500578
Action Type: ENFORCEMENT
Date: 08/26/2008
Action: Staff Letter - #80026280

Global Id: T0608500578
Action Type: RESPONSE
Date: 09/24/2008
Action: Soil and Water Investigation Workplan

Global Id: T0608500578
Action Type: RESPONSE
Date: 02/17/2009
Action: Soil and Water Investigation Report

Global Id: T0608500578
Action Type: RESPONSE
Date: 01/31/2010
Action: Monitoring Report - Semi-Annually

Global Id: T0608500578
Action Type: RESPONSE
Date: 10/31/1999
Action: Monitoring Report - Quarterly

Global Id: T0608500578
Action Type: RESPONSE
Date: 07/31/1999
Action: Remedial Progress Report

Global Id: T0608500578
Action Type: REMEDIATION
Date: 08/25/1992
Action: Excavation

Global Id: T0608500578
Action Type: ENFORCEMENT
Date: 08/10/2009
Action: Staff Letter

Global Id: T0608500578
Action Type: ENFORCEMENT
Date: 08/10/2009
Action: Staff Letter

Global Id: T0608500578
Action Type: Other
Date: 08/21/1991
Action: Leak Discovery

Global Id: T0608500578
Action Type: RESPONSE

EXXON RAS NO 73528 (Continued) **1000337868**

Date: 11/05/1997
Action: Monitoring Report - Quarterly

Global Id: T0608500578
Action Type: RESPONSE
Date: 10/30/1999
Action: Monitoring Report - Quarterly

LUST:
Global Id: T0608500578
Status: Open - Case Begin Date
Status Date: 07/29/1991

Global Id: T0608500578
Status: Open - Site Assessment
Status Date: 07/29/1991

Global Id: T0608500578
Status: Completed - Case Closed
Status Date: 07/02/2010

LUST REG 2:
Region: 2
Facility Id: Not reported
Facility Status: Pollution Characterization
Case Number: 06S2W22C02f
How Discovered: Not reported
Leak Cause: Not reported
Leak Source: Not reported
Date Leak Confirmed: Not reported
Oversight Program: LUST
Prelim. Site Assesment Wokplan Submitted: Not reported
Preliminary Site Assesment Began: 7/29/1991
Pollution Characterization Began: 7/29/1991
Pollution Remediation Plan Submitted: Not reported
Date Remediation Action Underway: Not reported
Date Post Remedial Action Monitoring Began: Not reported

LUST SANTA CLARA:
Name: EXXON #7-3528
Address: 495 MOFFETT BLVD
City,State,Zip: MOUNTAIN VIEW, CA
Region: SANTA CLARA
SCVWD ID: 06S2W22C02F
Date Closed: 07/02/2010
EDR Link ID: 06S2W22C02F

HIST LUST SC:
Name: Exxon #7-3528
Address: 495 Moffett Blvd
City: Mountain View
Region: SANTA CLARA
Region Code: 2
SCVWD ID: 06S2W22C02

EXXON RAS NO 73528 (Continued) **1000337868**

Oversite Agency: SCCDEH
Date Listed: 1992-01-16 00:00:00
Closed Date: Not reported

CERS HAZ WASTE:
Name: MOFFETT VALERO
Address: 495 MOFFETT BLVD
City,State,Zip: MOUNTAIN VIEW, CA 94043
Site ID: 397741
CERS ID: 10076518
CERS Description: Hazardous Waste Generator

SWEEPS UST:
Name: EXXON SERVICE STATION
Address: 495 MOFFETT BLVD
City: MOUNTAIN VIEW
Status: Active
Comp Number: 23964
Number: 9
Board Of Equalization: 44-000285
Referral Date: 05-04-92
Action Date: 05-04-92
Created Date: 10-13-88
Owner Tank Id: 1
SWRCB Tank Id: 43-005-023964-000001
Tank Status: A
Capacity: 12000
Active Date: 12-03-92
Tank Use: M.V. FUEL
STG: P
Content: REG UNLEADED
Number Of Tanks: 3

Name: EXXON SERVICE STATION
Address: 495 MOFFETT BLVD
City: MOUNTAIN VIEW
Status: Active
Comp Number: 23964
Number: 9
Board Of Equalization: 44-000285
Referral Date: 05-04-92
Action Date: 05-04-92
Created Date: 10-13-88
Owner Tank Id: 2
SWRCB Tank Id: 43-005-023964-000002
Tank Status: A
Capacity: 12000
Active Date: 01-06-94
Tank Use: M.V. FUEL
STG: P
Content: SUPER UNLEADED
Number Of Tanks: Not reported

Name: EXXON SERVICE STATION
Address: 495 MOFFETT BLVD
City: MOUNTAIN VIEW

EXXON RAS NO 73528 (Continued) **1000337868**

Status: Active
Comp Number: 23964
Number: 9
Board Of Equalization: 44-000285
Referral Date: 05-04-92
Action Date: 05-04-92
Created Date: 10-13-88
Owner Tank Id: 3
SWRCB Tank Id: 43-005-023964-000003
Tank Status: A
Capacity: 12000
Active Date: 01-06-94
Tank Use: M.V. FUEL
STG: P
Content: PLUS UNLEADED
Number Of Tanks: Not reported

Name: EXXON SERVICE STAITON
Address: 495 MOFFETT BLVD
City: MOUNTAIN VIEW
Status: Not reported
Comp Number: 23964
Number: Not reported
Board Of Equalization: 44-000285
Referral Date: Not reported
Action Date: Not reported
Created Date: Not reported
Owner Tank Id: Not reported
SWRCB Tank Id: 43-005-023964-000004
Tank Status: Not reported
Capacity: 550
Active Date: Not reported
Tank Use: OIL
STG: WASTE
Content: WASTE OIL
Number Of Tanks: 1

HIST UST:
Name: EXXON SERVICE STAITON
Address: 495 MOFFETT BLVD
City,State,Zip: MOUNTAIN VIEW, CA 94040
File Number: Not reported
URL: Not reported
Region: STATE
Facility ID: 00000023964
Facility Type: Gas Station
Other Type: Not reported
Contact Name: PAUL JACKSON
Telephone: 4159619918
Owner Name: EXXON COMPANY U.S.A.
Owner Address: 16945 NORTH CHASE BLVD.
Owner City,St,Zip: HOUSTON, TX 77210
Total Tanks: 0004

Tank Num: 001
Container Num: 1
Year Installed: 1968

EXXON RAS NO 73528 (Continued) **1000337868**

Tank Capacity: 00010000
Tank Used for: PRODUCT
Type of Fuel: UNLEADED
Container Construction Thickness: Not reported
Leak Detection: Stock Inventor

Tank Num: 002
Container Num: 2
Year Installed: 1968
Tank Capacity: 00006000
Tank Used for: PRODUCT
Type of Fuel: PREMIUM
Container Construction Thickness: Not reported
Leak Detection: Stock Inventor

Tank Num: 003
Container Num: 3
Year Installed: 1968
Tank Capacity: 00008000
Tank Used for: PRODUCT
Type of Fuel: REGULAR
Container Construction Thickness: Not reported
Leak Detection: Stock Inventor

Tank Num: 004
Container Num: 4
Year Installed: Not reported
Tank Capacity: 00000000
Tank Used for: PRODUCT
Type of Fuel: WASTE OIL
Container Construction Thickness: Not reported
Leak Detection: Stock Inventor

CERS TANKS:
Name: MOFFETT VALERO
Address: 495 MOFFETT BLVD
City,State,Zip: MOUNTAIN VIEW, CA 94043
Site ID: 397741
CERS ID: 10076518
CERS Description: Underground Storage Tank

CA FID UST:
Facility ID: 43000694
Regulated By: UTNKA
Regulated ID: 00023964
Cortese Code: Not reported
SIC Code: Not reported
Facility Phone: 4159619918
Mail To: Not reported
Mailing Address: 495 MOFFETT BLVD
Mailing Address 2: Not reported
Mailing City,St,Zip: MOUNTAIN VIEW 94040
Contact: Not reported
Contact Phone: Not reported
DUNs Number: Not reported
NPDES Number: Not reported

EXXON RAS NO 73528 (Continued) **1000337868**

EPA ID: Not reported
Comments: Not reported
Status: Active

FINDS:
Registry ID: 110002697742

Click Here for FRS Facility Detail Report:

Environmental Interest/Information System:
The Resource Conservation and Recovery Act Information System (RCRAInfo) is EPA's comprehensive information system in support of the Resource Conservation and Recovery Act (RCRA) of 1976 and the Hazardous and Solid Waste Amendments (HSWA) of 1984. It tracks many types of information about generators, transporters, treaters, storers, and disposers of hazardous waste.
California's Hazardous Waste Tracking System Data Mart (HWTS-DATAMART) provides information on hazardous waste shipments for generators, transporters, and treatment, storage, and disposal facilities.

Click this hyperlink while viewing on your computer to access additional FINDS: detail in the EDR Site Report.

CORTESE:

Name:	EXXON #7-3528
Address:	495 MOFFETT BOULEVARD
City,State,Zip:	MOUNTAIN VIEW, CA 94043
Region:	CORTESE
Envirostor Id:	Not reported
Global ID:	T0608500578
Site/Facility Type:	LUST CLEANUP SITE
Cleanup Status:	COMPLETED - CASE CLOSED
Status Date:	Not reported
Site Code:	Not reported
Latitude:	Not reported
Longitude:	Not reported
Owner:	Not reported
Enf Type:	Not reported
Swat R:	Not reported
Flag:	active
Order No:	Not reported
Waste Discharge System No:	Not reported
Effective Date:	Not reported
Region 2:	Not reported
WID Id:	Not reported
Solid Waste Id No:	Not reported
Waste Management Uit Name:	Not reported
File Name:	Active Open

CUPA SANTA CLARA:

Name:	MOFFETT VALERO
Address:	495 MOFFETT BL
City,State,Zip:	MOUNTAIN VIEW, CA 94043
Region:	SANTA CLARA
Telephone:	6509678981
UDF Email:	Not reported
PE#:	2202

EXXON RAS NO 73528 (Continued) **1000337868**

Program Description: GENERATES <100 KG/YR OR USED OIL ONLY
Program Identifier: DEH PERMIT-HAZ WASTE GENERATOR PROGRAM
Latitude: 37.40014
Longitude: -122.073087
Record ID: PR0313080
Facility ID: FA0204116

HIST CORTESE:
edr_fname: EXXON
edr_fadd1: 495 MOFFETT
City,State,Zip: MOUNTAIN VIEW, CA
Region: CORTESE
Facility County Code: 43
Reg By: LTNKA
Reg Id: 43-0536

CERS:
Name: MOFFETT VALERO
Address: 495 MOFFETT BLVD
City,State,Zip: MOUNTAIN VIEW, CA 94043
Site ID: 397741
CERS ID: 10076518
CERS Description: Chemical Storage Facilities

Violations:
Site ID: 397741
Site Name: Moffett Valero
Violation Date: 10-19-2020
Citation: 23 CCR 16 2641(h) - California Code of Regulations, Title 23, Chapter 16, Section(s) 2641(h)
Violation Description: Failure to have an approved UST Monitoring Plan.
Violation Notes: Returned to compliance on 03/18/2021. Update monitoring plan and tank discrimination to address Midgrade UST (7928-2) conversion to Diesel.
Violation Division: Mountain View Fire Department
Violation Program: UST
Violation Source: CERS,

Site ID: 397741
Site Name: Moffett Valero
Violation Date: 09-10-2014
Citation: HSC 6.95 25508.1(a)-(e) - California Health and Safety Code, Chapter 6.95, Section(s) 25508.1(a)-(e)
Violation Description: Failure to electronically update business plan within 30 days of any one of the following events: A 100 percent or more increase in the quantity of a previously disclosed material. Any handling of a previously undisclosed hazardous materials at or above reportable quantities. A change of business address, business ownership, or business name.
Violation Notes: Returned to compliance on 10/15/2014.
Violation Division: Mountain View Fire Department
Violation Program: HMRRP
Violation Source: CERS,

Site ID: 397741
Site Name: Moffett Valero
Violation Date: 02-08-2021
Citation: 23 CCR 16 2712(b)(1)(F) - California Code of Regulations, Title 23,

EXXON RAS NO 73528 (Continued) **1000337868**

	Chapter 16, Section(s) 2712(b)(1)(F)
Violation Description:	"Failure to conduct secondary containment testing, or one or more of the following requirements: Perform the test of the secondary containment system upon installation, within six months of installation and every 36 months thereafter. Perform the test of a secondary containment component within 30 days of a repair or discontinuing vacuum, pressure or hydrostatic monitoring. Use a procedure that demonstrates the system works as well as at installation. Use applicable manufacturer guidelines, industry codes, engineering standard, or professional engineer approval. Performed by a certified service technician. Maintain records of secondary containment testing for 36 months."
Violation Notes:	Returned to compliance on 03/18/2021. Preform the test of the secondary containment system upon installation, within six months of installation and every 36 months thereafter. Perform the test of a secondary containment component within 30 days of a repair or discontinuing vacuum, pressure or hydrostatic monitoring. Use a procedure that demonstrates the system works as well as at installation.
Violation Division:	Mountain View Fire Department
Violation Program:	UST
Violation Source:	CERS,
Site ID:	397741
Site Name:	Moffett Valero
Violation Date:	09-13-2017
Citation:	HSC 6.95 25508.1(a)-(f) - California Health and Safety Code, Chapter 6.95, Section(s) 25508.1(a)-(f)
Violation Description:	Failure to electronically update business plan within 30 days of any one of the following events: A 100 percent or more increase in the quantity of a previously disclosed material. Any handling of a previously undisclosed hazardous materials at or above reportable quantities. A change of business address, business ownership, or business name. A substantial change in the handler's operations that requires modification to any portion of the business plan.
Violation Notes:	Returned to compliance on 05/09/2018. Update quatity of waste absorbent stored on site and locate manifests for disposal of waste absorbent for the last 3 yars. How are the fuel filters being disposed? They are not listed on inventory and not stored on-site.
Violation Division:	Mountain View Fire Department
Violation Program:	HMRRP
Violation Source:	CERS,
Site ID:	397741
Site Name:	Moffett Valero
Violation Date:	09-21-2022
Citation:	HSC 6.7 25292.2(a) - California Health and Safety Code, Chapter 6.7, Section(s) 25292.2(a)
Violation Description:	Failure to submit and maintain complete and current Certification of Financial Responsibility or other mechanism of financial assurance.
Violation Notes:	Returned to compliance on 04/02/2023. The financial responsibility and CFO letter in CERS needs to be submitted annually. The last submittal of financial responsibility was on June 2021. Update the forms and resubmit.
Violation Division:	Mountain View Fire Department
Violation Program:	UST
Violation Source:	CERS,

EXXON RAS NO 73528 (Continued) **1000337868**

Site ID:	397741
Site Name:	Moffett Valero
Violation Date:	09-10-2019
Citation:	23 CCR 16 2716(e) - California Code of Regulations, Title 23, Chapter 16, Section(s) 2716(e)
Violation Description:	For designated operator (DO) monthly inspections conducted before October 1, 2018, failure to comply with one or more of the following requirements: Be performed by an ICC certified DO. Inspect monthly alarm history report, check that alarms are documented and responded to appropriately, and attach a copy. Inspect for the presence of liquid/debris in spill containers. Inspect for the presence of liquid/debris in under dispenser containment (UDC) and ensure that the monitoring equipment is positioned correctly. Inspect for liquid or debris in containment sumps where an alarm occurred with no service visit. Check that all testing and maintenance has been completed and documented. Verify that all facility employees have been trained in accordance with 23 CCR 2715(c). For designated operator (DO) 30 day inspections conducted on and after October 1, 2018, failure to conduct the designated UST operator visual inspection at least once every 30 days.
Violation Notes:	Returned to compliance on 10/19/2020.
Violation Division:	Mountain View Fire Department
Violation Program:	UST
Violation Source:	CERS,

Site ID:	397741
Site Name:	Moffett Valero
Violation Date:	09-14-2023
Citation:	23 CCR 16 2632(c)(2)(A)&(B) - California Code of Regulations, Title 23, Chapter 16, Section(s) 2632(c)(2)(A)&(B)
Violation Description:	Failure to continuously monitor the interstitial space of a double-walled tank with an audible and visual alarm system.
Violation Notes:	Returned to compliance on 09/14/2023. The following float and chain assemblies failed testing: Dispenser 11/12 - Diesel, 91, and 87 floats all failed to detect a leak. Floats and chains were repaired on-site. Please note that if these fail again they will need to be replaced.
Violation Division:	Mountain View Fire Department
Violation Program:	UST
Violation Source:	CERS,

Site ID:	397741
Site Name:	Moffett Valero
Violation Date:	10-19-2020
Citation:	HSC 6.7 25284.2 - California Health and Safety Code, Chapter 6.7, Section(s) 25284.2
Violation Description:	"Failure to meet one or more of the following requirements: Install or maintain a liquid-tight spill container. Have a minimum capacity of five gallons. Have a functional drain valve or other method for the removal of liquid from the spill container. Be resistant to galvanic corrosion. Perform a tightness test at installation, every 12 months thereafter, or within 30 days after a repair to the spill container. Tested using applicable manufacturer guidelines, industry codes, engineering standards, or a method approved by a professional engineer. Tested by a certified UST service technician. Maintain records of spill containment testing for 36 months. "
Violation Notes:	Returned to compliance on 03/18/2021. Diesel, 91, 87 tanks spill buckets are less than 5 gallons. All 3 need to be capable of capturing

EXXON RAS NO 73528 (Continued) **1000337868**

at least 5 gallons.
Violation Division: Mountain View Fire Department
Violation Program: UST
Violation Source: CERS,

Site ID: 397741
Site Name: Moffett Valero
Violation Date: 09-10-2019
Citation: HSC 6.7 25284.2 - California Health and Safety Code, Chapter 6.7, Section(s) 25284.2
Violation Description: "Failure to meet one or more of the following requirements: Install or maintain a liquid-tight spill container. Have a minimum capacity of five gallons. Have a functional drain valve or other method for the removal of liquid from the spill container. Be resistant to galvanic corrosion. Perform a tightness test at installation, every 12 months thereafter, or within 30 days after a repair to the spill container. Tested using applicable manufacturer guidelines, industry codes, engineering standards, or a method approved by a professional engineer. Tested by a certified UST service technician. Maintain records of spill containment testing for 36 months. "
Violation Notes: Returned to compliance on 10/19/2020.
Violation Division: Mountain View Fire Department
Violation Program: UST
Violation Source: CERS,

Site ID: 397741
Site Name: Moffett Valero
Violation Date: 09-28-2021
Citation: HSC 6.7 25284, 25286 - California Health and Safety Code, Chapter 6.7, Section(s) 25284, 25286
Violation Description: Failure to submit a complete and accurate application for a permit to operate a UST, or for renewal of the permit.
Violation Notes: Returned to compliance on 01/20/2022. Update monitoring plan map to reflect new diesel annular sensor location and product change to diesel.
Violation Division: Mountain View Fire Department
Violation Program: UST
Violation Source: CERS,

Site ID: 397741
Site Name: Moffett Valero
Violation Date: 09-26-2024
Citation: 23 CCR 16 2716(e) - California Code of Regulations, Title 23, Chapter 16, Section(s) 2716(e)
Violation Description: For designated operator (DO) monthly inspections conducted before October 1, 2018, failure to comply with one or more of the following requirements: Be performed by an ICC certified DO. Inspect monthly alarm history report, check that alarms are documented and responded to appropriately, and attach a copy. Inspect for the presence of liquid/debris in spill containers. Inspect for the presence of liquid/debris in under dispenser containment (UDC) and ensure that the monitoring equipment is positioned correctly. Inspect for liquid or debris in containment sumps where an alarm occurred with no service visit. Check that all testing and maintenance has been completed and documented. Verify that all facility employees have been trained in accordance with 23 CCR 2715(c). For designated operator (DO) 30 day inspections conducted on and after October 1, 2018, failure to conduct

EXXON RAS NO 73528 (Continued) **1000337868**

	the designated UST operator visual inspection at least once every 30 days.
Violation Notes:	The designated operator (DO) failed to note alarms on the alarm history report that occurred in between monthly inspections.
Violation Division:	Mountain View Fire Department
Violation Program:	UST
Violation Source:	CERS,
Site ID:	397741
Site Name:	Moffett Valero
Violation Date:	09-26-2024
Citation:	23 CCR 16 2712(b)(6) - California Code of Regulations, Title 23, Chapter 16, Section(s) 2712(b)(6)
Violation Description:	Failure to maintain records of repairs and upgrades on site, or off site if approved by the UPA, for the life of the UST.
Violation Notes:	The Veeder Root was noted as failed in a designated operator report but no documentations was provided that it was investigated and repaired.
Violation Division:	Mountain View Fire Department
Violation Program:	UST
Violation Source:	CERS,
Site ID:	397741
Site Name:	Moffett Valero
Violation Date:	09-12-2013
Citation:	23 CCR 16 2715(f) - California Code of Regulations, Title 23, Chapter 16, Section(s) 2715(f)
Violation Description:	Failure to comply with one or more of the following: provide training to facility employee(s) responsible for proper operation and maintenance every 12 months and/or train new employee(s) who are responsible for proper operation and maintenance within 30-days of hire and/or to have at least one employee present during operating hours that has been trained in the proper operation and maintenance of the UST system.
Violation Notes:	Returned to compliance on 09/30/2013.
Violation Division:	Mountain View Fire Department
Violation Program:	UST
Violation Source:	CERS,
Site ID:	397741
Site Name:	Moffett Valero
Violation Date:	09-28-2021
Citation:	23 CCR 16 2641(h) - California Code of Regulations, Title 23, Chapter 16, Section(s) 2641(h)
Violation Description:	Failure to have an approved UST Monitoring Plan.
Violation Notes:	Returned to compliance on 01/20/2022. Update monitoring plan map to reflect new diesel annular sensor location and product change to diesel.
Violation Division:	Mountain View Fire Department
Violation Program:	UST
Violation Source:	CERS,
Site ID:	397741
Site Name:	Moffett Valero
Violation Date:	09-13-2017
Citation:	HSC 6.7 25284.2 - California Health and Safety Code, Chapter 6.7, Section(s) 25284.2

EXXON RAS NO 73528 (Continued) **1000337868**

Violation Description: Failure to test the spill bucket annually.
Violation Notes: 89 and 91 spill buckets annual test. Both were leaking from the drain valve.
Violation Division: Mountain View Fire Department
Violation Program: UST
Violation Source: CERS,

Site ID: 397741
Site Name: Moffett Valero
Violation Date: 09-13-2017
Citation: 23 CCR 16 2631(g), 2632(c)(2)(A) & (B) - California Code of Regulations, Title 23, Chapter 16, Section(s) 2631(g), 2632(c)(2)(A) & (B)
Violation Description: Failure of the double-walled interstitial space of the tank to be continuously monitored with an audible and visual alarm.
Violation Notes: The 91 annular sensor is stuck at the bottom of the tank and cannot be tested. Sensor needs to be removed and replaced.
Violation Division: Mountain View Fire Department
Violation Program: UST
Violation Source: CERS,

Evaluation:
Eval General Type: Other/Unknown
Eval Date: 02-14-2018
Violations Found: No
Eval Type: Other, not routine, done by local agency
Eval Notes: Not reported
Eval Division: Mountain View Fire Department
Eval Program: HMRRP
Eval Source: CERS,

Eval General Type: Other/Unknown
Eval Date: 05-09-2018
Violations Found: No
Eval Type: Other, not routine, done by local agency
Eval Notes: Not reported
Eval Division: Mountain View Fire Department
Eval Program: UST
Eval Source: CERS,

Eval General Type: Other/Unknown
Eval Date: 07-19-2018
Violations Found: No
Eval Type: Other, not routine, done by local agency
Eval Notes: Not reported
Eval Division: Mountain View Fire Department
Eval Program: UST
Eval Source: CERS,

Eval General Type: Compliance Evaluation Inspection
Eval Date: 09-10-2014
Violations Found: Yes
Eval Type: Routine done by local agency
Eval Notes: Not reported
Eval Division: Mountain View Fire Department
Eval Program: HMRRP
Eval Source: CERS,

EXXON RAS NO 73528 (Continued) **1000337868**

Eval General Type: Compliance Evaluation Inspection
Eval Date: 09-13-2017
Violations Found: Yes
Eval Type: Routine done by local agency
Eval Notes: Not reported
Eval Division: Mountain View Fire Department
Eval Program: UST
Eval Source: CERS,

Eval General Type: Compliance Evaluation Inspection
Eval Date: 09-21-2022
Violations Found: Yes
Eval Type: Routine done by local agency
Eval Notes: Not reported
Eval Division: Mountain View Fire Department
Eval Program: UST
Eval Source: CERS,

Eval General Type: Compliance Evaluation Inspection
Eval Date: 09-26-2018
Violations Found: No
Eval Type: Routine done by local agency
Eval Notes: No Violations.
Eval Division: Mountain View Fire Department
Eval Program: HMRRP
Eval Source: CERS,

Eval General Type: Compliance Evaluation Inspection
Eval Date: 09-26-2024
Violations Found: No
Eval Type: Routine done by local agency
Eval Notes: No Violations Observed.
Eval Division: Mountain View Fire Department
Eval Program: HMRRP
Eval Source: CERS,

Eval General Type: Other/Unknown
Eval Date: 09-30-2013
Violations Found: No
Eval Type: Other, not routine, done by local agency
Eval Notes: Not reported
Eval Division: Mountain View Fire Department
Eval Program: HMRRP
Eval Source: CERS,

Eval General Type: Compliance Evaluation Inspection
Eval Date: 10-19-2020
Violations Found: No
Eval Type: Routine done by local agency
Eval Notes: No Violations
Eval Division: Mountain View Fire Department
Eval Program: HMRRP
Eval Source: CERS,

Eval General Type: Compliance Evaluation Inspection
Eval Date: 09-10-2014
Violations Found: No

EXXON RAS NO 73528 (Continued) **1000337868**

Eval Type: Routine done by local agency
Eval Notes: Not reported
Eval Division: Mountain View Fire Department
Eval Program: UST
Eval Source: CERS,

Eval General Type: Compliance Evaluation Inspection
Eval Date: 09-10-2019
Violations Found: Yes
Eval Type: Routine done by local agency
Eval Notes: Not reported
Eval Division: Mountain View Fire Department
Eval Program: UST
Eval Source: CERS,

Eval General Type: Compliance Evaluation Inspection
Eval Date: 09-12-2013
Violations Found: Yes
Eval Type: Routine done by local agency
Eval Notes: Not reported
Eval Division: Mountain View Fire Department
Eval Program: UST
Eval Source: CERS,

Eval General Type: Compliance Evaluation Inspection
Eval Date: 09-13-2017
Violations Found: Yes
Eval Type: Routine done by local agency
Eval Notes: Not reported
Eval Division: Mountain View Fire Department
Eval Program: HMRRP
Eval Source: CERS,

Eval General Type: Compliance Evaluation Inspection
Eval Date: 09-14-2023
Violations Found: No
Eval Type: Routine done by local agency
Eval Notes: No Violations
Eval Division: Mountain View Fire Department
Eval Program: HMRRP
Eval Source: CERS,

Eval General Type: Compliance Evaluation Inspection
Eval Date: 09-20-2016
Violations Found: No
Eval Type: Routine done by local agency
Eval Notes: No Violations.
Eval Division: Mountain View Fire Department
Eval Program: UST
Eval Source: CERS,

Eval General Type: Compliance Evaluation Inspection
Eval Date: 09-21-2022
Violations Found: No
Eval Type: Routine done by local agency
Eval Notes: No Violations.
Eval Division: Mountain View Fire Department

EXXON RAS NO 73528 (Continued) **1000337868**

Eval Program: HMRRP
Eval Source: CERS,

Eval General Type: Other/Unknown
Eval Date: 09-28-2017
Violations Found: No
Eval Type: Other, not routine, done by local agency
Eval Notes: Not reported
Eval Division: Mountain View Fire Department
Eval Program: HMRRP
Eval Source: CERS,

Eval General Type: Compliance Evaluation Inspection
Eval Date: 09-28-2021
Violations Found: No
Eval Type: Routine done by local agency
Eval Notes: No Violations
Eval Division: Mountain View Fire Department
Eval Program: HMRRP
Eval Source: CERS,

Eval General Type: Other/Unknown
Eval Date: 12-04-2017
Violations Found: No
Eval Type: Other, not routine, done by local agency
Eval Notes: Not reported
Eval Division: Mountain View Fire Department
Eval Program: HMRRP
Eval Source: CERS,

Eval General Type: Compliance Evaluation Inspection
Eval Date: 12-18-2015
Violations Found: No
Eval Type: Routine done by local agency
Eval Notes: Facility manages hazardous waste from small spills during gas station operations. Containers are in good condition and manifests available for review. No violations noted today, thank you.
Eval Division: Santa Clara County Environmental Health
Eval Program: HW
Eval Source: CERS,

Eval General Type: Other/Unknown
Eval Date: 01-20-2022
Violations Found: No
Eval Type: Other, not routine, done by local agency
Eval Notes: Not reported
Eval Division: Mountain View Fire Department
Eval Program: UST
Eval Source: CERS,

Eval General Type: Compliance Evaluation Inspection
Eval Date: 02-08-2021
Violations Found: Yes
Eval Type: Routine done by local agency
Eval Notes: Not reported
Eval Division: Mountain View Fire Department
Eval Program: UST

EXXON RAS NO 73528 (Continued) **1000337868**

Eval Source: CERS,

Eval General Type: Compliance Evaluation Inspection
Eval Date: 03-19-2021
Violations Found: No
Eval Type: Routine done by local agency
Eval Notes: No Violations
Eval Division: Mountain View Fire Department
Eval Program: HMRRP
Eval Source: CERS,

Eval General Type: Other/Unknown
Eval Date: 05-09-2018
Violations Found: No
Eval Type: Other, not routine, done by local agency
Eval Notes: Not reported
Eval Division: Mountain View Fire Department
Eval Program: HMRRP
Eval Source: CERS,

Eval General Type: Compliance Evaluation Inspection
Eval Date: 09-10-2019
Violations Found: No
Eval Type: Routine done by local agency
Eval Notes: No Violations
Eval Division: Mountain View Fire Department
Eval Program: HMRRP
Eval Source: CERS,

Eval General Type: Compliance Evaluation Inspection
Eval Date: 09-12-2013
Violations Found: No
Eval Type: Routine done by local agency
Eval Notes: Not reported
Eval Division: Mountain View Fire Department
Eval Program: HMRRP
Eval Source: CERS,

Eval General Type: Compliance Evaluation Inspection
Eval Date: 09-16-2015
Violations Found: No
Eval Type: Routine done by local agency
Eval Notes: Not reported
Eval Division: Mountain View Fire Department
Eval Program: HMRRP
Eval Source: CERS,

Eval General Type: Compliance Evaluation Inspection
Eval Date: 09-16-2015
Violations Found: No
Eval Type: Routine done by local agency
Eval Notes: Not reported
Eval Division: Mountain View Fire Department
Eval Program: UST
Eval Source: CERS,

Eval General Type: Compliance Evaluation Inspection

EXXON RAS NO 73528 (Continued) **1000337868**

Eval Date: 09-20-2016
Violations Found: No
Eval Type: Routine done by local agency
Eval Notes: No Violations.
Eval Division: Mountain View Fire Department
Eval Program: HMRRP
Eval Source: CERS,

Eval General Type: Compliance Evaluation Inspection
Eval Date: 09-26-2024
Violations Found: Yes
Eval Type: Routine done by local agency
Eval Notes: Not reported
Eval Division: Mountain View Fire Department
Eval Program: UST
Eval Source: CERS,

Eval General Type: Other/Unknown
Eval Date: 12-04-2017
Violations Found: No
Eval Type: Other, not routine, done by local agency
Eval Notes: Not reported
Eval Division: Mountain View Fire Department
Eval Program: UST
Eval Source: CERS,

Eval General Type: Other/Unknown
Eval Date: 02-14-2018
Violations Found: No
Eval Type: Other, not routine, done by local agency
Eval Notes: Not reported
Eval Division: Mountain View Fire Department
Eval Program: UST
Eval Source: CERS,

Eval General Type: Other/Unknown
Eval Date: 03-18-2021
Violations Found: No
Eval Type: Other, not routine, done by local agency
Eval Notes: Not reported
Eval Division: Mountain View Fire Department
Eval Program: UST
Eval Source: CERS,

Eval General Type: Compliance Evaluation Inspection
Eval Date: 03-27-2024
Violations Found: No
Eval Type: Routine done by local agency
Eval Notes: No Violations.
Eval Division: Mountain View Fire Department
Eval Program: UST
Eval Source: CERS,

Eval General Type: Other/Unknown
Eval Date: 04-02-2023
Violations Found: No
Eval Type: Other, not routine, done by local agency

EXXON RAS NO 73528 (Continued) **1000337868**

Eval Notes: Not reported
Eval Division: Mountain View Fire Department
Eval Program: UST
Eval Source: CERS,

Eval General Type: Compliance Evaluation Inspection
Eval Date: 09-14-2023
Violations Found: Yes
Eval Type: Routine done by local agency
Eval Notes: Not reported
Eval Division: Mountain View Fire Department
Eval Program: UST
Eval Source: CERS,

Eval General Type: Compliance Evaluation Inspection
Eval Date: 09-26-2018
Violations Found: No
Eval Type: Routine done by local agency
Eval Notes: No Violations.
Eval Division: Mountain View Fire Department
Eval Program: UST
Eval Source: CERS,

Eval General Type: Other/Unknown
Eval Date: 09-28-2017
Violations Found: No
Eval Type: Other, not routine, done by local agency
Eval Notes: Not reported
Eval Division: Mountain View Fire Department
Eval Program: UST
Eval Source: CERS,

Eval General Type: Compliance Evaluation Inspection
Eval Date: 09-28-2021
Violations Found: Yes
Eval Type: Routine done by local agency
Eval Notes: Not reported
Eval Division: Mountain View Fire Department
Eval Program: UST
Eval Source: CERS,

Eval General Type: Other/Unknown
Eval Date: 09-30-2013
Violations Found: No
Eval Type: Other, not routine, done by local agency
Eval Notes: Not reported
Eval Division: Mountain View Fire Department
Eval Program: UST
Eval Source: CERS,

Eval General Type: Other/Unknown
Eval Date: 10-15-2014
Violations Found: No
Eval Type: Other, not routine, done by local agency
Eval Notes: Not reported
Eval Division: Mountain View Fire Department
Eval Program: HMRRP

EXXON RAS NO 73528 (Continued) **1000337868**

Eval Source: CERS,

Eval General Type: Compliance Evaluation Inspection
Eval Date: 10-19-2020
Violations Found: Yes
Eval Type: Routine done by local agency
Eval Notes: Not reported
Eval Division: Mountain View Fire Department
Eval Program: UST
Eval Source: CERS,

Enforcement Action:
Site ID: 397741
Site Name: Moffett Valero
Site Address: 495 MOFFETT BLVD
Site City: MOUNTAIN VIEW
Site Zip: 94043
Enf Action Date: 09-12-2013
Enf Action Type: Notice of Violation (Unified Program)
Enf Action Description: Notice of Violation Issued by the Inspector at the Time of Inspection
Enf Action Notes: Not reported
Enf Action Division: Mountain View Fire Department
Enf Action Program: UST
Enf Action Source: CERS,

Coordinates:
Site ID: 397741
Facility Name: Moffett Valero
Env Int Type Code: HMBP
Program ID: 10076518
Coord Name: Not reported
Ref Point Type Desc: Unknown,
Latitude: 37.399853
Longitude: -122.073029

Affiliation:
Affiliation Type Desc: Facility Mailing Address
Entity Name: Mailing Address
Entity Title: Not reported
Affiliation Address: 495 Moffett Blvd
Affiliation City: Mountain View
Affiliation State: CA
Affiliation Country: Not reported
Affiliation Zip: 94043
Affiliation Phone: ,

Affiliation Type Desc: Identification Signer
Entity Name: KALEEM KHALID
Entity Title: CFO
Affiliation Address: Not reported
Affiliation City: Not reported
Affiliation State: Not reported
Affiliation Country: Not reported
Affiliation Zip: Not reported
Affiliation Phone: ,

EXXON RAS NO 73528 (Continued) **1000337868**

Affiliation Type Desc:	Operator
Entity Name:	SPEAR VOICE SYSTEMS, INC
Entity Title:	Not reported
Affiliation Address:	Not reported
Affiliation City:	Not reported
Affiliation State:	Not reported
Affiliation Country:	Not reported
Affiliation Zip:	Not reported
Affiliation Phone:	(650) 967-8981,

Affiliation Type Desc:	Parent Corporation
Entity Name:	SPEAR VOICE SYSTEMS, INC
Entity Title:	Not reported
Affiliation Address:	Not reported
Affiliation City:	Not reported
Affiliation State:	Not reported
Affiliation Country:	Not reported
Affiliation Zip:	Not reported
Affiliation Phone:	,

Affiliation Type Desc:	UST Property Owner Name
Entity Name:	Spear Voice Systems, Inc
Entity Title:	Not reported
Affiliation Address:	495 Moffett Blvd
Affiliation City:	Mountain View
Affiliation State:	CA
Affiliation Country:	United States
Affiliation Zip:	94043
Affiliation Phone:	(650) 967-8981,

Affiliation Type Desc:	UST Permit Applicant
Entity Name:	KALEEM KHALID
Entity Title:	CFO
Affiliation Address:	Not reported
Affiliation City:	Not reported
Affiliation State:	Not reported
Affiliation Country:	Not reported
Affiliation Zip:	Not reported
Affiliation Phone:	(650) 967-8981,

Affiliation Type Desc:	UST Tank Owner
Entity Name:	SPEAR VOICE SYSTEMS, INC
Entity Title:	Not reported
Affiliation Address:	495 Moffett Blvd
Affiliation City:	Mountain View
Affiliation State:	CA
Affiliation Country:	United States
Affiliation Zip:	94043
Affiliation Phone:	(650) 967-8981,

Affiliation Type Desc:	Legal Owner
Entity Name:	SPEAR VOICE SYSTEMS, INC
Entity Title:	Not reported
Affiliation Address:	495 Moffett Blvd
Affiliation City:	Mountain View
Affiliation State:	CA
Affiliation Country:	United States

EXXON RAS NO 73528 (Continued) **1000337868**

Affiliation Zip:	94043
Affiliation Phone:	(650) 967-8981,
Affiliation Type Desc:	Property Owner
Entity Name:	Spear Voice Systems, Inc
Entity Title:	Not reported
Affiliation Address:	495 Moffett Blvd
Affiliation City:	Mountain View
Affiliation State:	CA
Affiliation Country:	United States
Affiliation Zip:	94043
Affiliation Phone:	(650) 967-8981,
Affiliation Type Desc:	UST Tank Operator
Entity Name:	SPEAR VOICE SYSTEMS, INC
Entity Title:	Not reported
Affiliation Address:	495 Moffett Blvd
Affiliation City:	Mountain View
Affiliation State:	CA
Affiliation Country:	United States
Affiliation Zip:	94043
Affiliation Phone:	(650) 967-8981,
Affiliation Type Desc:	CUPA District
Entity Name:	Santa Clara County Environmental Health
Entity Title:	Not reported
Affiliation Address:	1555 Berger Drive, Suite 300
Affiliation City:	San Jose
Affiliation State:	CA
Affiliation Country:	Not reported
Affiliation Zip:	95112-2716
Affiliation Phone:	(408) 918-3400,
Affiliation Type Desc:	Document Preparer
Entity Name:	Catherine Riccomini
Entity Title:	Not reported
Affiliation Address:	Not reported
Affiliation City:	Not reported
Affiliation State:	Not reported
Affiliation Country:	Not reported
Affiliation Zip:	Not reported
Affiliation Phone:	,
Affiliation Type Desc:	Environmental Contact
Entity Name:	KALEEM KHALID
Entity Title:	Not reported
Affiliation Address:	495 Moffett Blvd
Affiliation City:	Mountain View
Affiliation State:	CA
Affiliation Country:	Not reported
Affiliation Zip:	94043
Affiliation Phone:	,
Name:	EXXON #7-3528
Address:	495 MOFFETT BOULEVARD
City,State,Zip:	MOUNTAIN VIEW, CA 94043

EXXON RAS NO 73528 (Continued) **1000337868**

Site ID: 880594
CERS ID: T0608500578
CERS Description: Leaking Underground Storage Tank Cleanup Site

---

AE234 **EXXON #7-3528** **UST FINDER RELEASE** **1028954190**
South **495 MOFFETT BOULEVARD** **N/A**
1/4-1/2 **MOUNTAIN VIEW, CA 94043**
0.469 mi.
2477 ft. **Site 4 of 4 in cluster AE**

Relative: **Higher**
Actual: **58 ft.**

UST FINDER RELEASE:

Object ID:	44009
Facility ID:	Not reported
Lust ID:	CAT0608500578
Name:	EXXON #7-3528
Address:	495 MOFFETT BOULEVARD
City,State,Zip:	MOUNTAIN VIEW, CA 94043
Address Match Type:	PointAddress
Reported Date:	Not reported
Status:	No Further Action
Substance:	Not reported
Population within 1500ft:	2556
Domestic Wells within 1500ft:	0
Land Use:	Developed, Medium Intensity
Within SPA:	No
SPA PWS Facility ID:	Not reported
SPA Water Type:	Not reported
SPA Facility Type:	Not reported
SPA HUC12:	Not reported
Within WHPA:	Yes
WHPA PWS Facility ID:	CA4310001_22327
WHPA Water Type:	GW - Ground water
WHPA Facility Type:	WL - Well
WHPA HUC12:	180500030406
Within 100yr Floodplain:	No
Tribe:	Not reported
EPA Region:	9
NFA Letter 1:	Not reported
NFA Letter 2:	Not reported
NFA Letter 3:	Not reported
NFA Letter 4:	Not reported
Closed With Residual Contaminate:	Not reported
Coordinate Source:	Geocode
X Coord:	-122.07329
Y Coord:	37.40013
Latitude:	37.4001299999999
Longitude:	-122.07329

AH235 **MOFFETT MIL AIRFIELD** **CA ENVIROSTOR** **S107736758**
East **N/A**
1/2-1 **MOFFETT NAS, CA**
0.578 mi.
3051 ft. **Site 1 of 2 in cluster AH**

Relative:
Lower

Actual:
35 ft.

ENVIROSTOR:

Name:	MOFFETT MIL AIRFIELD
Address:	Not reported
City,State,Zip:	MOFFETT NAS, CA
Facility ID:	80000017
Status:	No Further Action
Status Date:	11/02/2011
Site Code:	Not reported
Site Type:	Military Evaluation
Site Type Detailed:	FUDS
Acres:	114
NPL:	NO
Regulatory Agencies:	SMBRP
Lead Agency:	SMBRP
Program Manager:	Not reported
Supervisor:	* Carrie Tatoian-Cain
Division Branch:	Cleanup Sacramento
Assembly:	23
Senate:	13
Special Program:	DSMOA
Restricted Use:	NO
Site Mgmt Req:	NONE SPECIFIED
Funding:	DERA
Latitude:	37.40805
Longitude:	-122.0625
APN:	NONE SPECIFIED
Past Use:	NONE SPECIFIED
Potential COC:	NONE SPECIFIED
Confirmed COC:	NONE SPECIFIED
Potential Description:	NONE SPECIFIED
Alias Name:	CA99799F523900
Alias Type:	Federal Facility ID
Alias Name:	J09CA0021
Alias Type:	INPR
Alias Name:	80000017
Alias Type:	Envirostor ID Number

Completed Info:

Completed Area Name:	PROJECT WIDE
Completed Sub Area Name:	Not reported
Completed Document Type:	No Department of Defense Action Indicated (NDAI)
Completed Date:	06/22/2011
Comments:	No further action based on the information provided in NDAI. If future information indicates a release by the Department of Defense the DTSC will investigate the property again.
Future Area Name:	Not reported
Future Sub Area Name:	Not reported
Future Document Type:	Not reported
Future Due Date:	Not reported
Schedule Area Name:	Not reported
Schedule Sub Area Name:	Not reported
Schedule Document Type:	Not reported
Schedule Due Date:	Not reported

MOFFETT MIL AIRFIELD (Continued) **S107736758**

Schedule Revised Date: Not reported

AH236 **NAVAL AIR STATION MOFFETT FIELD DUPLICATE** **FUDS** **1024903358**
East **N/A**
1/2-1 **MOFFETT, CA**
0.578 mi.
3052 ft. **Site 2 of 2 in cluster AH**

Relative: FUDS:
Lower

Actual: EPA Region:	09
35 ft. Installation ID:	CA99799F523900
Congressional District Number:	18
Name:	NAVAL AIR STATION MOFFETT FIELD DUPLICATE
FUDS Number:	J09CA0021
City:	MOFFETT
State:	CA
County:	SANTA CLARA
Object ID:	2507
USACE Division:	spd
USACE District:	spk
Status:	Properties without projects
Current Owner:	Not reported
EMS Map Link:	
Eligibility:	Ineligible
Has Projects:	no
NPL Status:	Not on the NPL
Project Required:	no
Feature Description:	N/A
Latitude:	37.40805556
Longitude:	-122.0625

---

237 **CAMELLIA PARK DEVELOPMENT** **CA ENVIROSTOR** **S101482289**
SSW **333 STIERLIN ROAD** **N/A**
1/2-1 **MOUNTAIN VIEW, CA 94040**
0.585 mi.
3090 ft.

Relative: ENVIROSTOR:
Higher

Actual: Name:	CAMELLIA PARK DEVELOPMENT
62 ft. Address:	333 STIERLIN ROAD
City,State,Zip:	MOUNTAIN VIEW, CA 94040
Facility ID:	43150002
Status:	Refer: Other Agency
Status Date:	11/29/1988
Site Code:	Not reported
Site Type:	Historical
Site Type Detailed:	* Historical
Acres:	Not reported
NPL:	NO
Regulatory Agencies:	NONE SPECIFIED
Lead Agency:	NONE SPECIFIED
Program Manager:	Not reported
Supervisor:	Referred - Not Assigned
Division Branch:	Cleanup Berkeley
Assembly:	23

CAMELLIA PARK DEVELOPMENT (Continued) **S101482289**

Senate: 13
Special Program: * CERC2
Restricted Use: NO
Site Mgmt Req: NONE SPECIFIED
Funding: Not reported
Latitude: 37.39868
Longitude: -122.0775
APN: 153-26-040
Past Use: NONE SPECIFIED
Potential COC: * Pesticides - Wastes From Production * CONTAMINATED SOIL
Confirmed COC: NONE SPECIFIED
Potential Description: NONE SPECIFIED
Alias Name: 153-26-040
Alias Type: APN
Alias Name: CAD982400277
Alias Type: EPA Identification Number
Alias Name: 43150002
Alias Type: Envirostor ID Number

Completed Info:
Completed Area Name: PROJECT WIDE
Completed Sub Area Name: Not reported
Completed Document Type: Site Screening
Completed Date: 10/09/1987
Comments: SITE SCREENING DONE PESTICIDES ONSITE FROM GREENHOUSE OPS. SITE TO BE DEVELOPED FOR RESIDENTIAL USE

Completed Area Name: PROJECT WIDE
Completed Sub Area Name: Not reported
Completed Document Type: Preliminary Assessment Report
Completed Date: 11/29/1988
Comments: INSPECTION(STATE) SOILS CONTAMINATED W/ LOW LEVELS OF PESTICIDES. CONTAM SOILS CAPPED BENEATH ASPHALT ROADS PRELIM ASSESS DONE DEED RESTRICTION TIED TO CONTAMINATION AT PROPERTY, THEREFORE, PENDING STATUS

Future Area Name: Not reported
Future Sub Area Name: Not reported
Future Document Type: Not reported
Future Due Date: Not reported
Schedule Area Name: Not reported
Schedule Sub Area Name: Not reported
Schedule Document Type: Not reported
Schedule Due Date: Not reported
Schedule Revised Date: Not reported

---

238 **INNERCONN TECH & UNION BK** **CA RESPONSE** **S101542366**
South **327 MOFFETT** **CA ENVIROSTOR** **N/A**
1/2-1 **MOUNTAIN VIEW, CA 94035** **CA CPS-SLIC**
0.603 mi. **CA DEED**
3183 ft. **CA Cortese**
CA ENF
Relative: Higher **CA HIST CORTESE**
CA CERS
Actual: 64 ft.

RESPONSE:
Name: ICT
Address: 327 MOFFETT BLVD

INNERCONN TECH & UNION BK (Continued) **S101542366**

City,State,Zip:	MOUNTAIN VIEW, CA 94043
Facility ID:	43360066
Site Type:	State Response
Site Type Detail:	State Response or NPL
Acres:	Not reported
National Priorities List:	NO
Cleanup Oversight Agencies:	RWQCB 2 - San Francisco Bay
Lead Agency Description:	RWQCB 2 - San Francisco Bay
Project Manager:	Not reported
Supervisor:	Referred - Not Assigned
Division Branch:	Cleanup Berkeley
Site Code:	Not reported
Site Mgmt. Req.:	NONE SPECIFIED
Assembly:	23
Senate:	13
Special Program Status:	* CERC2
Status:	Refer: RWQCB
Status Date:	05/01/1987
Restricted Use:	NO
Funding:	Responsible Party
Latitude:	37.39786
Longitude:	-122.0752
APN:	158-45-003
Past Use:	NONE SPECIFIED
Potential COC :	* HALOGENATED SOLVENTS * HYDROCARBON SOLVENTS * Metals - Other Inorganic Solid Waste * UNSPECIFIED SLUDGE WASTE * UNSPECIFIED SOLVENT MIXTURES Lead Nickel
Confirmed COC:	NONE SPECIFIED
Potential Description:	NONE SPECIFIED
Alias Name:	C & Z CIRCUITS (1971-1979)
Alias Type:	Alternate Name
Alias Name:	INNERCONN TECHNOLOGIES
Alias Type:	Alternate Name
Alias Name:	RAYTHEON CORPORATION (1967-1971)
Alias Type:	Alternate Name
Alias Name:	158-45-003
Alias Type:	APN
Alias Name:	CAD982400301
Alias Type:	EPA Identification Number
Alias Name:	110002645889
Alias Type:	EPA (FRS #)
Alias Name:	110033615069
Alias Type:	EPA (FRS #)
Alias Name:	43360066
Alias Type:	Envirostor ID Number

Completed Info:

Completed Area Name:	PROJECT WIDE
Completed Sub Area Name:	Not reported
Completed Document Type:	Certification
Completed Date:	01/01/1984
Comments:	Not reported

Completed Area Name:	PROJECT WIDE
Completed Sub Area Name:	Not reported
Completed Document Type:	Removal Action Completion Report
Completed Date:	08/01/1989
Comments:	Not reported

INNERCONN TECH & UNION BK (Continued) **S101542366**

Completed Area Name: PROJECT WIDE
Completed Sub Area Name: Not reported
Completed Document Type: Preliminary Assessment Report
Completed Date: 05/01/1988
Comments: Not reported

Completed Area Name: PROJECT WIDE
Completed Sub Area Name: Not reported
Completed Document Type: Site Screening
Completed Date: 03/01/1988
Comments: Not reported

Future Area Name: Not reported
Future Sub Area Name: Not reported
Future Document Type: Not reported
Future Due Date: Not reported
Schedule Area Name: Not reported
Schedule Sub Area Name: Not reported
Schedule Document Type: Not reported
Schedule Due Date: Not reported
Schedule Revised Date: Not reported

ENVIROSTOR:
Name: ICT
Address: 327 MOFFETT BLVD
City,State,Zip: MOUNTAIN VIEW, CA 94043
Facility ID: 43360066
Status: Refer: RWQCB
Status Date: 05/01/1987
Site Code: Not reported
Site Type: State Response
Site Type Detailed: State Response or NPL
Acres: Not reported
NPL: NO
Regulatory Agencies: RWQCB 2 - San Francisco Bay
Lead Agency: RWQCB 2 - San Francisco Bay
Program Manager: Not reported
Supervisor: Referred - Not Assigned
Division Branch: Cleanup Berkeley
Assembly: 23
Senate: 13
Special Program: * CERC2
Restricted Use: NO
Site Mgmt Req: NONE SPECIFIED
Funding: Responsible Party
Latitude: 37.39786
Longitude: -122.0752
APN: 158-45-003
Past Use: NONE SPECIFIED
Potential COC: * HALOGENATED SOLVENTS * HYDROCARBON SOLVENTS * Metals - Other Inorganic Solid Waste * UNSPECIFIED SLUDGE WASTE * UNSPECIFIED SOLVENT MIXTURES Lead Nickel
Confirmed COC: NONE SPECIFIED
Potential Description: NONE SPECIFIED
Alias Name: C & Z CIRCUITS (1971-1979)
Alias Type: Alternate Name
Alias Name: INNERCONN TECHNOLOGIES

INNERCONN TECH & UNION BK (Continued) **S101542366**

Alias Type: Alternate Name
Alias Name: RAYTHEON CORPORATION (1967-1971)
Alias Type: Alternate Name
Alias Name: 158-45-003
Alias Type: APN
Alias Name: CAD982400301
Alias Type: EPA Identification Number
Alias Name: 110002645889
Alias Type: EPA (FRS #)
Alias Name: 110033615069
Alias Type: EPA (FRS #)
Alias Name: 43360066
Alias Type: Envirostor ID Number

Completed Info:
Completed Area Name: PROJECT WIDE
Completed Sub Area Name: Not reported
Completed Document Type: Certification
Completed Date: 01/01/1984
Comments: Not reported

Completed Area Name: PROJECT WIDE
Completed Sub Area Name: Not reported
Completed Document Type: Removal Action Completion Report
Completed Date: 08/01/1989
Comments: Not reported

Completed Area Name: PROJECT WIDE
Completed Sub Area Name: Not reported
Completed Document Type: Preliminary Assessment Report
Completed Date: 05/01/1988
Comments: Not reported

Completed Area Name: PROJECT WIDE
Completed Sub Area Name: Not reported
Completed Document Type: Site Screening
Completed Date: 03/01/1988
Comments: Not reported

Future Area Name: Not reported
Future Sub Area Name: Not reported
Future Document Type: Not reported
Future Due Date: Not reported
Schedule Area Name: Not reported
Schedule Sub Area Name: Not reported
Schedule Document Type: Not reported
Schedule Due Date: Not reported
Schedule Revised Date: Not reported

SLIC REG 2:
Region: 2
Facility ID: 43s0241
Facility Status: Remediation Plan
Date Closed: Not reported
Local Case #: Not reported
How Discovered: UNK
Leak Cause: Not reported

INNERCONN TECH & UNION BK (Continued) **S101542366**

Leak Source: Not reported
Date Confirmed: Not reported
Date Prelim Site Assmnt Workplan Submitted: Not reported
Date Preliminary Site Assessment Began: Not reported
Date Pollution Characterization Began: Not reported
Date Remediation Plan Submitted: Not reported
Date Remedial Action Underway: Not reported
Date Post Remedial Action Monitoring Began: Not reported

CPS-SLIC:

Name:	UNION BANK
Address:	327 MOFFETT BLVD
City,State,Zip:	MOUNTAIN VIEW, CA
Region:	STATE
Facility Status:	**Completed - Case Closed**
Status Date:	04/23/2013
Global Id:	SL18212592
Lead Agency:	SAN FRANCISCO BAY RWQCB (REGION 2)
Lead Agency Case Number:	Not reported
Latitude:	37.3978183754979
Longitude:	-122.076001167297
Case Type:	Cleanup Program Site
Case Worker:	UUU
Local Agency:	Not reported
RB Case Number:	43S0241
File Location:	Regional Board
Potential Media Affected:	Indoor Air, Other Groundwater (uses other than drinking water), Soil, Soil Vapor
Potential Contaminants of Concern:	1,1,1-Trichloroethane (TCA), Other Chlorinated Hydrocarbons, Trichloroethylene (TCE)
EPA Region:	9
Coordinate Source:	Google Map Move
Cuf Case:	Not reported
Quantity Released Gallons:	Not reported
Begin Date:	05/17/1989
Leak Reported Date:	01/02/1965
How Discovered:	* UNK
How Discovered Description:	Not reported
Discharge Source:	Not reported
Discharge Cause:	Not reported
Stop Method:	Not reported
Stop Description:	Not reported
No Further Action Date:	04/23/2013
CA Water Watershed Name:	Santa Clara - Palo Alto (205.50)
Dwr Groundwater Subbasin Name:	Santa Clara Valley - Santa Clara (2-009.02)
Disadvantaged Community:	Not reported
CA Enviroscreen 3 Score:	36-40%
CA Enviroscreen 4 Score:	15-20%
Military DOD Site:	No
Facility Project Subtype:	Not reported
RWQCB Region:	SAN FRANCISCO BAY RWQCB (REGION 2)
Site History:	In 1983, Union Bank of California took over ownership of the site when Innerconn Technologies, the owner and operator of the site at the time, went bankrupt and defaulted on their loan. Trichloroethylene (or TCE) was discovered in the groundwater at about this time. TCE was a common solvent used and stored by the electronics manufacturing industry. Union Bank conducted a site

INNERCONN TECH & UNION BK (Continued) **S101542366**

investigation shortly after inheriting the site. The Board issued Site Cleanup Requirements in 1989 naming Union Bank and Innerconn Technologies as responsible parties. In 1989, the former manufacturing building was razed and a strip mall was built in approximately the same footprint. The strip mall continues to operate today. In 1992, Union Bank installed a pump and treat system to reduce TCE levels and to control off-site migration. In 2001, we allowed Union Bank to turn off the pump and treat system because TCE concentrations had declined and operating the system was no longer necessary. We expect that TCE concentrations will continue to decline over time due to natural degradation processes. While TCE concentrations are still above the drinking water cleanup goals, the residual contamination does not present an immediate threat to human health or the environment because the concentrations are relatively low, the groundwater plume is not migrating, and the shallow groundwater aquifer in this area is not currently used for any purpose.

Click here to access the California GeoTracker records for this facility:

DEED:

Name:	UNION BANK
Address:	327 MOFFETT BLVD
City,State,Zip:	MOUNTAIN VIEW, CA
Envirostor ID:	SL18212592
Area:	Not reported
Sub Area:	Not reported
Site Type:	SLIC
Status:	COMPLETED - CASE CLOSED
Agency:	SWRCB
Covenant Uploaded:	Y
Deed Date(s):	02/28/2013
File Name:	Geotracker Land Use/Deed Restrictions

CORTESE:

Name:	INNERCONN TECH & UNION BK
Address:	327 MOFFETT
City,State,Zip:	MOUNTAIN VIEW, CA 94035
Region:	CORTESE
Envirostor Id:	Not reported
Global ID:	Not reported
Site/Facility Type:	Not reported
Cleanup Status:	Not reported
Status Date:	Not reported
Site Code:	Not reported
Latitude:	Not reported
Longitude:	Not reported
Owner:	Not reported
Enf Type:	Clean-up and Abatement Order
Swat R:	Not reported
Flag:	CORTESE
Order No:	Not reported
Waste Discharge System No:	Not reported
Effective Date:	Not reported
Region 2:	2
WID Id:	2 438301N01

INNERCONN TECH & UNION BK (Continued) **S101542366**

Solid Waste Id No: Not reported
Waste Management Uit Name: Not reported
File Name: Cease Desist Orders & Cleanup Abatement Orders

Name: INNERCONN TECH & UNION BK
Address: 327 MOFFETT
City,State,Zip: MOUNTAIN VIEW, CA 94035
Region: CORTESE
Envirostor Id: Not reported
Global ID: Not reported
Site/Facility Type: Not reported
Cleanup Status: Not reported
Status Date: Not reported
Site Code: Not reported
Latitude: Not reported
Longitude: Not reported
Owner: Not reported
Enf Type: Clean-up and Abatement Order
Swat R: Not reported
Flag: CORTESE
Order No: Not reported
Waste Discharge System No: Not reported
Effective Date: Not reported
Region 2: 2
WID Id: 2 438301N01
Solid Waste Id No: Not reported
Waste Management Uit Name: Not reported
File Name: Cease Desist Orders & Cleanup Abatement Orders

Name: INNERCONN TECH & UNION BK
Address: 327 MOFFETT
City,State,Zip: MOUNTAIN VIEW, CA 94035
Region: CORTESE
Envirostor Id: Not reported
Global ID: Not reported
Site/Facility Type: Not reported
Cleanup Status: Not reported
Status Date: Not reported
Site Code: Not reported
Latitude: Not reported
Longitude: Not reported
Owner: Not reported
Enf Type: Clean-up and Abatement Order
Swat R: Not reported
Flag: CORTESE
Order No: Not reported
Waste Discharge System No: Not reported
Effective Date: Not reported
Region 2: 2
WID Id: 2 438301N01
Solid Waste Id No: Not reported
Waste Management Uit Name: Not reported
File Name: Cease Desist Orders & Cleanup Abatement Orders

ENF:
Name: INNERCONN TECH & UNION BK
Address: 327 MOFFETT

INNERCONN TECH & UNION BK (Continued) **S101542366**

City,State,Zip:	MOUNTAIN VIEW, CA 94035
Region:	2
Facility Id:	232485
Agency Name:	Union Bank of California Hazmat Dept
Place Type:	Manufacturing
Place Subtype:	Manufacturing NEC
Facility Type:	Industrial
Agency Type:	Privately-Owned Business
# Of Agencies:	1
Place Latitude:	Not reported
Place Longitude:	Not reported
SIC Code 1:	3471
SIC Desc 1:	Electroplating, Plating, Polishing, Anodizing, and Coloring
SIC Code 2:	3674
SIC Desc 2:	Semiconductors and Related Devices
SIC Code 3:	Not reported
SIC Desc 3:	Not reported
NAICS Code 1:	Not reported
NAICS Desc 1:	Not reported
NAICS Code 2:	Not reported
NAICS Desc 2:	Not reported
NAICS Code 3:	Not reported
NAICS Desc 3:	Not reported
# Of Places:	1
Source Of Facility:	Reg Meas
Design Flow:	Not reported
Threat To Water Quality:	Not reported
Complexity:	Not reported
Pretreatment:	Not reported
Facility Waste Type:	Not reported
Facility Waste Type 2:	Not reported
Facility Waste Type 3:	Not reported
Facility Waste Type 4:	Not reported
Program:	UNREGS
Program Category1:	UNREGS
Program Category2:	UNREGS
# Of Programs:	1
WDID:	2 438301N01
Reg Measure Id:	162249
Reg Measure Type:	Unregulated
Region:	2
Order #:	Not reported
Npdes# CA#:	Not reported
Major-Minor:	Not reported
Npdes Type:	Not reported
Reclamation:	Not reported
Dredge Fill Fee:	Not reported
301H:	Not reported
Application Fee Amt Received:	Not reported
Status:	Never Active
Status Date:	02/21/2013
Effective Date:	Not reported
Expiration/Review Date:	Not reported
Termination Date:	Not reported
WDR Review - Amend:	Not reported
WDR Review - Revise/Renew:	Not reported
WDR Review - Rescind:	Not reported

INNERCONN TECH & UNION BK (Continued) **S101542366**

WDR Review - No Action Required:	Not reported
WDR Review - Pending:	Not reported
WDR Review - Planned:	Not reported
Status Enrollee:	N
Individual/General:	I
Fee Code:	Not reported
Direction/Voice:	Passive
Enforcement Id(EID):	222748
Region:	2
Order / Resolution Number:	89-079
Enforcement Action Type:	Clean-up and Abatement Order
Effective Date:	05/17/1989
Adoption/Issuance Date:	Not reported
Achieve Date:	Not reported
Termination Date:	Not reported
ACL Issuance Date:	Not reported
EPL Issuance Date:	Not reported
Status:	Active
Title:	Enforcement - 2 438301N01
Description:	ENF ORDER
Program:	UNREGS
Latest Milestone Completion Date:	Not reported
# Of Programs1:	1
Total Assessment Amount:	0
Initial Assessed Amount:	0
Liability $ Amount:	0
Project $ Amount:	0
Liability $ Paid:	0
Project $ Completed:	0
Total $ Paid/Completed Amount:	0

Name:	INNERCONN TECH & UNION BK
Address:	327 MOFFETT
City,State,Zip:	MOUNTAIN VIEW, CA 94035
Region:	2
Facility Id:	232485
Agency Name:	Union Bank of California Hazmat Dept
Place Type:	Manufacturing
Place Subtype:	Manufacturing NEC
Facility Type:	Industrial
Agency Type:	Privately-Owned Business
# Of Agencies:	1
Place Latitude:	Not reported
Place Longitude:	Not reported
SIC Code 1:	3471
SIC Desc 1:	Electroplating, Plating, Polishing, Anodizing, and Coloring
SIC Code 2:	3674
SIC Desc 2:	Semiconductors and Related Devices
SIC Code 3:	Not reported
SIC Desc 3:	Not reported
NAICS Code 1:	Not reported
NAICS Desc 1:	Not reported
NAICS Code 2:	Not reported
NAICS Desc 2:	Not reported
NAICS Code 3:	Not reported
NAICS Desc 3:	Not reported
# Of Places:	1

INNERCONN TECH & UNION BK (Continued) **S101542366**

Source Of Facility:	Reg Meas
Design Flow:	Not reported
Threat To Water Quality:	Not reported
Complexity:	Not reported
Pretreatment:	Not reported
Facility Waste Type:	Not reported
Facility Waste Type 2:	Not reported
Facility Waste Type 3:	Not reported
Facility Waste Type 4:	Not reported
Program:	UNREGS
Program Category1:	UNREGS
Program Category2:	UNREGS
# Of Programs:	1
WDID:	2 438301N01
Reg Measure Id:	162249
Reg Measure Type:	Unregulated
Region:	2
Order #:	Not reported
Npdes# CA#:	Not reported
Major-Minor:	Not reported
Npdes Type:	Not reported
Reclamation:	Not reported
Dredge Fill Fee:	Not reported
301H:	Not reported
Application Fee Amt Received:	Not reported
Status:	Never Active
Status Date:	02/21/2013
Effective Date:	Not reported
Expiration/Review Date:	Not reported
Termination Date:	Not reported
WDR Review - Amend:	Not reported
WDR Review - Revise/Renew:	Not reported
WDR Review - Rescind:	Not reported
WDR Review - No Action Required:	Not reported
WDR Review - Pending:	Not reported
WDR Review - Planned:	Not reported
Status Enrollee:	N
Individual/General:	I
Fee Code:	Not reported
Direction/Voice:	Passive
Enforcement Id(EID):	222637
Region:	2
Order / Resolution Number:	90-091
Enforcement Action Type:	Clean-up and Abatement Order
Effective Date:	06/20/1990
Adoption/Issuance Date:	Not reported
Achieve Date:	Not reported
Termination Date:	Not reported
ACL Issuance Date:	Not reported
EPL Issuance Date:	Not reported
Status:	Active
Title:	Enforcement - 2 438301N01
Description:	SCR-AMENDS 89-079
Program:	UNREGS
Latest Milestone Completion Date:	Not reported
# Of Programs1:	1
Total Assessment Amount:	0

INNERCONN TECH & UNION BK (Continued) **S101542366**

Initial Assessed Amount:	0
Liability $ Amount:	0
Project $ Amount:	0
Liability $ Paid:	0
Project $ Completed:	0
Total $ Paid/Completed Amount:	0

Name:	INNERCONN TECH & UNION BK
Address:	327 MOFFETT
City,State,Zip:	MOUNTAIN VIEW, CA 94035
Region:	2
Facility Id:	232485
Agency Name:	Union Bank of California Hazmat Dept
Place Type:	Manufacturing
Place Subtype:	Manufacturing NEC
Facility Type:	Industrial
Agency Type:	Privately-Owned Business
# Of Agencies:	1
Place Latitude:	Not reported
Place Longitude:	Not reported
SIC Code 1:	3471
SIC Desc 1:	Electroplating, Plating, Polishing, Anodizing, and Coloring
SIC Code 2:	3674
SIC Desc 2:	Semiconductors and Related Devices
SIC Code 3:	Not reported
SIC Desc 3:	Not reported
NAICS Code 1:	Not reported
NAICS Desc 1:	Not reported
NAICS Code 2:	Not reported
NAICS Desc 2:	Not reported
NAICS Code 3:	Not reported
NAICS Desc 3:	Not reported
# Of Places:	1
Source Of Facility:	Reg Meas
Design Flow:	Not reported
Threat To Water Quality:	Not reported
Complexity:	Not reported
Pretreatment:	Not reported
Facility Waste Type:	Not reported
Facility Waste Type 2:	Not reported
Facility Waste Type 3:	Not reported
Facility Waste Type 4:	Not reported
Program:	UNREGS
Program Category1:	UNREGS
Program Category2:	UNREGS
# Of Programs:	1
WDID:	2 438301N01
Reg Measure Id:	162249
Reg Measure Type:	Unregulated
Region:	2
Order #:	Not reported
Npdes# CA#:	Not reported
Major-Minor:	Not reported
Npdes Type:	Not reported
Reclamation:	Not reported
Dredge Fill Fee:	Not reported
301H:	Not reported

INNERCONN TECH & UNION BK (Continued) **S101542366**

Application Fee Amt Received:	Not reported
Status:	Never Active
Status Date:	02/21/2013
Effective Date:	Not reported
Expiration/Review Date:	Not reported
Termination Date:	Not reported
WDR Review - Amend:	Not reported
WDR Review - Revise/Renew:	Not reported
WDR Review - Rescind:	Not reported
WDR Review - No Action Required:	Not reported
WDR Review - Pending:	Not reported
WDR Review - Planned:	Not reported
Status Enrollee:	N
Individual/General:	I
Fee Code:	Not reported
Direction/Voice:	Passive
Enforcement Id(EID):	221848
Region:	2
Order / Resolution Number:	93-093
Enforcement Action Type:	Clean-up and Abatement Order
Effective Date:	08/18/1993
Adoption/Issuance Date:	Not reported
Achieve Date:	Not reported
Termination Date:	Not reported
ACL Issuance Date:	Not reported
EPL Issuance Date:	Not reported
Status:	Active
Title:	Enforcement - 2 438301N01
Description:	SCR-
Program:	UNREGS
Latest Milestone Completion Date:	Not reported
# Of Programs1:	1
Total Assessment Amount:	0
Initial Assessed Amount:	0
Liability $ Amount:	0
Project $ Amount:	0
Liability $ Paid:	0
Project $ Completed:	0
Total $ Paid/Completed Amount:	0

Name:	UNION BANK OF CALIFORNIA
Address:	327 MOFFETT
City,State,Zip:	MOUNTAIN VIEW, CA
Region:	2
Facility Id:	269665
Agency Name:	Union Bank of California
Place Type:	Facility
Place Subtype:	Not reported
Facility Type:	Industrial
Agency Type:	Privately-Owned Business
# Of Agencies:	1
Place Latitude:	Not reported
Place Longitude:	Not reported
SIC Code 1:	Not reported
SIC Desc 1:	Not reported
SIC Code 2:	Not reported
SIC Desc 2:	Not reported

INNERCONN TECH & UNION BK (Continued) **S101542366**

SIC Code 3:	Not reported
SIC Desc 3:	Not reported
NAICS Code 1:	Not reported
NAICS Desc 1:	Not reported
NAICS Code 2:	Not reported
NAICS Desc 2:	Not reported
NAICS Code 3:	Not reported
NAICS Desc 3:	Not reported
# Of Places:	1
Source Of Facility:	Reg Meas
Design Flow:	Not reported
Threat To Water Quality:	Not reported
Complexity:	Not reported
Pretreatment:	Not reported
Facility Waste Type:	Not reported
Facility Waste Type 2:	Not reported
Facility Waste Type 3:	Not reported
Facility Waste Type 4:	Not reported
Program:	UNREGS
Program Category1:	UNREGS
Program Category2:	UNREGS
# Of Programs:	1
WDID:	2 43S0241
Reg Measure Id:	170207
Reg Measure Type:	Unregulated
Region:	2
Order #:	Not reported
Npdes# CA#:	Not reported
Major-Minor:	Not reported
Npdes Type:	Not reported
Reclamation:	Not reported
Dredge Fill Fee:	Not reported
301H:	Not reported
Application Fee Amt Received:	Not reported
Status:	Never Active
Status Date:	02/21/2013
Effective Date:	Not reported
Expiration/Review Date:	Not reported
Termination Date:	Not reported
WDR Review - Amend:	Not reported
WDR Review - Revise/Renew:	Not reported
WDR Review - Rescind:	Not reported
WDR Review - No Action Required:	Not reported
WDR Review - Pending:	Not reported
WDR Review - Planned:	Not reported
Status Enrollee:	N
Individual/General:	I
Fee Code:	Not reported
Direction/Voice:	Passive
Enforcement Id(EID):	241420
Region:	2
Order / Resolution Number:	UNKNOWN
Enforcement Action Type:	13267 Letter
Effective Date:	05/20/2002
Adoption/Issuance Date:	Not reported
Achieve Date:	Not reported
Termination Date:	Not reported

INNERCONN TECH & UNION BK (Continued) **S101542366**

ACL Issuance Date:	Not reported
EPL Issuance Date:	Not reported
Status:	Active
Title:	Enforcement - 2 43S0241
Description:	Request for information regarding the property owner and a deed restriction.
Program:	UNREGS
Latest Milestone Completion Date:	Not reported
# Of Programs1:	1
Total Assessment Amount:	0
Initial Assessed Amount:	0
Liability $ Amount:	0
Project $ Amount:	0
Liability $ Paid:	0
Project $ Completed:	0
Total $ Paid/Completed Amount:	0

HIST CORTESE:

edr_fname:	SCR-INNERCONN TECH & UNIO
edr_fadd1:	327 MOFFETT
City,State,Zip:	MOUNTAIN VIEW, CA 94035
Region:	CORTESE
Facility County Code:	43
Reg By:	WBC&D
Reg Id:	2 438301NO1

CERS:

Name:	ICT
Address:	327 MOFFETT BLVD
City,State,Zip:	MOUNTAIN VIEW, CA 94043
Site ID:	607945
CERS ID:	43360066
CERS Description:	State Response

Affiliation:

Affiliation Type Desc:	Supervisor
Entity Name:	Referred - Not Assigned
Entity Title:	Not reported
Affiliation Address:	Not reported
Affiliation City:	Not reported
Affiliation State:	Not reported
Affiliation Country:	Not reported
Affiliation Zip:	Not reported
Affiliation Phone:	,

Name:	UNION BANK
Address:	327 MOFFETT BLVD
City,State,Zip:	MOUNTAIN VIEW, CA
Site ID:	887598
CERS ID:	SL18212592
CERS Description:	Cleanup Program Site

Affiliation:

Affiliation Type Desc:	Regional Board Caseworker
Entity Name:	Regional Water Board - SAN FRANCISCO BAY RWQCB (REGION 2)
Entity Title:	Not reported

INNERCONN TECH & UNION BK (Continued) **S101542366**

Affiliation Address:	1515 CLAY ST SUITE 1400
Affiliation City:	OAKLAND
Affiliation State:	CA
Affiliation Country:	Not reported
Affiliation Zip:	Not reported
Affiliation Phone:	,

---

239 **NASA-AMES AOI 11** **CA ENVIROSTOR** **S100186296**
ENE **MOFFETT FIELD** **CA VCP** **N/A**
1/2-1 **MOUNTAIN VIEW, CA 94035** **CA DEED**
0.724 mi.
3822 ft.

Relative:
Lower

Actual:
26 ft.

ENVIROSTOR:

Name:	NASA-AMES AOI 5
Address:	MOFFETT FIELD
City,State,Zip:	MOUNTAIN VIEW, CA 94035
Facility ID:	43370009
Status:	No Further Action
Status Date:	07/09/2007
Site Code:	200618
Site Type:	Voluntary Cleanup
Site Type Detailed:	Voluntary Agreement
Acres:	8
NPL:	NO
Regulatory Agencies:	SMBRP, US EPA
Lead Agency:	SMBRP
Program Manager:	Not reported
Supervisor:	Denise Tsuji
Division Branch:	Cleanup Berkeley
Assembly:	23
Senate:	13
Special Program:	Voluntary Agreement - Standard Voluntary Agreement
Restricted Use:	NO
Site Mgmt Req:	NONE SPECIFIED
Funding:	Responsible Party
Latitude:	37.41861
Longitude:	-122.063
APN:	NONE SPECIFIED
Past Use:	ELECTRIC GENERATION/SUBSTATION, RESEARCH - OTHER
Potential COC:	Polychlorinated biphenyls (PCBs Tetrachloroethylene (PCE TPH-diesel Trichloroethylene (TCE
Confirmed COC:	Polychlorinated biphenyls (PCBs Tetrachloroethylene (PCE TPH-diesel Trichloroethylene (TCE
Potential Description:	OTH, SOIL
Alias Name:	110000495759
Alias Type:	EPA (FRS #)
Alias Name:	110033611232
Alias Type:	EPA (FRS #)
Alias Name:	200618
Alias Type:	Project Code (Site Code)
Alias Name:	43370009
Alias Type:	Envirostor ID Number

Completed Info:

Completed Area Name:	PROJECT WIDE
Completed Sub Area Name:	Not reported

NASA-AMES AOI 11 (Continued) **S100186296**

Completed Document Type:	Cost Recovery Closeout Memo
Completed Date:	07/05/2007
Comments:	All Site work completed.
Completed Area Name:	PROJECT WIDE
Completed Sub Area Name:	Not reported
Completed Document Type:	Fieldwork
Completed Date:	03/09/2007
Comments:	During the fieldwork is was discovered that the oil pipeline is connected to a AST. Before oil pipeline can be removed the AST must be closed. NASA will pursue the tank closure with Santa Clara County. Sampling event was completed as planned. No discolored soil or strong odors were observed.
Completed Area Name:	PROJECT WIDE
Completed Sub Area Name:	Not reported
Completed Document Type:	Site Characterization Report
Completed Date:	07/09/2007
Comments:	The additional sampling conducted indicates that the remaining TPH contamination has attenuated to below the Site specific cleanup levels at the Site and therefore no further action is required.
Completed Area Name:	PROJECT WIDE
Completed Sub Area Name:	Not reported
Completed Document Type:	Site Characterization Workplan
Completed Date:	02/20/2007
Comments:	DTSC and NASA staff discussed draft Sampling Analysis Plan (SAP). Based on review of the plan, DTSC identified some organizational changes and edits to the text that are necessary. NASA agreed with the recommendations and will revise the SAP.
Completed Area Name:	PROJECT WIDE
Completed Sub Area Name:	Not reported
Completed Document Type:	Standard Voluntary Agreement
Completed Date:	03/08/1996
Comments:	Signed VCA. DTSC is providing oversight for the AOI 5 which is not under the oversight of the U.S. EPA. The VCA outlined the oversight duties of DTSC, including additional investigations and remediation of the site. AOI 5 includes six buildings used as biosciences laboratories, the biomedical research facility and two electrical substations. AOI 5 also includes a drum storage area and one underground storage tank that were previously located within the site boundaries. The drum storage area was closed in the middle 1980s and the tank was removed in 1990. Analyses of soil and groundwater samples detected petroleum hydrocarbons, PCBs, and VOCs. Investigations conducted in 1998 and 1999 indicated two separate groundwater plumes. The western plume contains PCE up to 72 micrograms per liter (ug/l). The eastern plume contains primarily TCE up to 80 ug/l. NASA is currently evaluating some in-situ remedial methods as an alternative to pump and treat for any groundwater contamination found.
Completed Area Name:	PROJECT WIDE
Completed Sub Area Name:	Not reported
Completed Document Type:	Preliminary Endangerment Assessment Report
Completed Date:	06/10/1994
Comments:	Completed PEA. A PEA equivalent report was completed by NASA Ames and

NASA-AMES AOI 11 (Continued) **S100186296**

identified 12 areas of investigations (AOIs).

Completed Area Name: PROJECT WIDE
Completed Sub Area Name: Not reported
Completed Document Type: Site Screening
Completed Date: 12/14/1989
Comments: Not reported

Future Area Name: Not reported
Future Sub Area Name: Not reported
Future Document Type: Not reported
Future Due Date: Not reported
Schedule Area Name: Not reported
Schedule Sub Area Name: Not reported
Schedule Document Type: Not reported
Schedule Due Date: Not reported
Schedule Revised Date: Not reported

Name: NASA-AMES AOI 4
Address: MOFFETT FIELD
City,State,Zip: MOUNTAIN VIEW, CA 94035
Facility ID: 43370008
Status: Certified O&M - Land Use Restrictions Only
Status Date: 08/26/2020
Site Code: 200617
Site Type: Voluntary Cleanup
Site Type Detailed: Voluntary Agreement
Acres: 12.6
NPL: NO
Regulatory Agencies: SMBRP
Lead Agency: SMBRP
Program Manager: Sagar Bhatt
Supervisor: Nathan Unangst
Division Branch: Cleanup Berkeley
Assembly: 23
Senate: 13
Special Program: Not reported
Restricted Use: YES
Site Mgmt Req: NONE SPECIFIED
Funding: Responsible Party
Latitude: 37.41527
Longitude: -122.0625
APN: NONE SPECIFIED
Past Use: FUEL - AIRCRAFT STORAGE/ REFUELING, FUEL - VEHICLE STORAGE/ REFUELING
Potential COC: TPH-diesel TPH-gas TPH-JET FUEL TPH-MOTOR OIL Trichloroethylene (TCE
Confirmed COC: TPH-diesel TPH-gas Trichloroethylene (TCE TPH-JET FUEL TPH-MOTOR OIL
Potential Description: OTH, SOIL
Alias Name: NASA-AMES RESEARCH CENTER
Alias Type: Alternate Name
Alias Name: NASA-ARC
Alias Type: Alternate Name
Alias Name: U.S. NASA AMES
Alias Type: Alternate Name
Alias Name: 110000495759
Alias Type: EPA (FRS #)
Alias Name: 110033611223
Alias Type: EPA (FRS #)

NASA-AMES AOI 11 (Continued) **S100186296**

Alias Name: 200617
Alias Type: Project Code (Site Code)
Alias Name: 43370008
Alias Type: Envirostor ID Number

Completed Info:
Completed Area Name: PROJECT WIDE
Completed Sub Area Name: Not reported
Completed Document Type: Operation and Maintenance Plan
Completed Date: 03/03/2004
Comments: Approved O&M Plan. Groundwater is currently being monitored and will continue to be monitored on a quarterly basis until the TPH concentrations are below established groundwater action levels (700 microgram per liter for TPH-diesel and 50 micrograms per liter for TPH-gasoline) for four consecutive quarters.

Completed Area Name: PROJECT WIDE
Completed Sub Area Name: Not reported
Completed Document Type: Operation and Maintenance Report
Completed Date: 03/06/2006
Comments: DTSC, reviewed the 2005 Annual Operations and Maintenance Summary Report. Review has found that the report meeting the Operation and Maintenance requirements for 2005.

Completed Area Name: PROJECT WIDE
Completed Sub Area Name: Not reported
Completed Document Type: Five-Year Review Reports
Completed Date: 11/22/2010
Comments: Not reported

Completed Area Name: PROJECT WIDE
Completed Sub Area Name: Not reported
Completed Document Type: Site Characterization Report
Completed Date: 02/13/2013
Comments: Not reported

Completed Area Name: PROJECT WIDE
Completed Sub Area Name: Not reported
Completed Document Type: Monitoring Report
Completed Date: 03/30/2016
Comments: The report summarized the soil and groundwater data that were collected for calendar year 2015. The results indicated soil contamination remains in the vicinity of the former Tank 1 area and in the courtyard. The report recommends continuing with groundwater monitoring program.

Completed Area Name: PROJECT WIDE
Completed Sub Area Name: Not reported
Completed Document Type: Monitoring Report
Completed Date: 05/19/2015
Comments: The 2014 Annual Operations and Maintenance Report presents the groundwater sampling results and elevation data from Area of Investigation 4 for calendar year 2014 and summarizes the operation and maintenance activities that were completed during the calendar year. The report proposes installation of two additional groundwater monitoring wells at the down-gradient plume boundary to supplement the existing monitoring network and to define the extent of the petroleum hydrocarbon plume.

NASA-AMES AOI 11 (Continued) **S100186296**

Completed Area Name: PROJECT WIDE
Completed Sub Area Name: Not reported
Completed Document Type: Remedial Investigation Workplan
Completed Date: 05/04/2012
Comments: Not reported

Completed Area Name: PROJECT WIDE
Completed Sub Area Name: Not reported
Completed Document Type: Annual Oversight Cost Estimate
Completed Date: 10/07/2019
Comments: Annual DTSC oversight cost estimate letter for fiscal year 2019/2020 (July 1, 2019 - June 30, 2020).

Completed Area Name: PROJECT WIDE
Completed Sub Area Name: Not reported
Completed Document Type: Monitoring Report
Completed Date: 06/12/2019
Comments: The report summarizes the soil and groundwater data that were collected for calendar year 2018. The results indicated soil contamination remains in the vicinity of the former Tank 1 area and in the courtyard, however that the plume is stable and progressively less contamination is being encountered down-gradient. The Report indicates that NASA will continue groundwater sampling until the low-threat case closure evaluation can be completed.

Completed Area Name: PROJECT WIDE
Completed Sub Area Name: Not reported
Completed Document Type: Correspondence
Completed Date: 10/10/2018
Comments: Letter to project proponent providing notification that the new DTSC project manager will be Sagar Bhatt.

Completed Area Name: PROJECT WIDE
Completed Sub Area Name: Not reported
Completed Document Type: Annual Oversight Cost Estimate
Completed Date: 10/18/2017
Comments: Not reported

Completed Area Name: PROJECT WIDE
Completed Sub Area Name: Not reported
Completed Document Type: Annual Oversight Cost Estimate
Completed Date: 10/12/2018
Comments: Annual DTSC oversight cost estimate letter to NASA Ames Research Center for fiscal year 2018/2019 (July 1, 2018 - June 30, 2019).

Completed Area Name: PROJECT WIDE
Completed Sub Area Name: Not reported
Completed Document Type: Monitoring Report
Completed Date: 05/05/2014
Comments: The Annual Operations and Maintenance Report presents groundwater chemical, elevation, and gradient data collected in Area of Investigation 4 during calendar year 2013. Contaminants of concern concentrations continue to exceed the Site-specific cleanup goals; therefore, as outlined in the Operations and Maintenance Plan, continuation of groundwater monitoring is required at the Site.

Completed Area Name: PROJECT WIDE

NASA-AMES AOI 11 (Continued) **S100186296**

Completed Sub Area Name: Not reported
Completed Document Type: Monitoring Report
Completed Date: 01/28/2014
Comments: The Annual Operations and Maintenance Report presents groundwater data collected during calendar year 2012 and includes summaries of groundwater chemical data, and groundwater elevation and gradient data. The results of NASA s May 2012 soil and groundwater investigation are also summarized in the report. Contaminants of concern concentrations continue to exceed the Site-specific cleanup goals; therefore, as outlined in the Operations and Maintenance Plan, the continuation of groundwater monitoring is required for the Site.

Completed Area Name: PROJECT WIDE
Completed Sub Area Name: Not reported
Completed Document Type: Monitoring Report
Completed Date: 03/10/2011
Comments: The 2010 Annual Operation and Maintenance Report presents groundwater data collected during calendar year 2010. Total petroleum hydrocarbon concentrations continued to exceed Site cleanup levels.

Completed Area Name: PROJECT WIDE
Completed Sub Area Name: Not reported
Completed Document Type: Monitoring Report
Completed Date: 03/20/2012
Comments: The Annual Operation and Maintenance Report presents groundwater data collected during calendar year 2011. The groundwater gasoline concentrations continued to exceed the Site cleanup goal. Based on the findings of the Report, supplemental groundwater investigation will be conducted this year to determine the source of the gasoline.

Completed Area Name: PROJECT WIDE
Completed Sub Area Name: Not reported
Completed Document Type: Monitoring Report
Completed Date: 11/19/2018
Comments: The report summarizes the soil and groundwater data that were collected for calendar year 2017. The results indicated soil contamination remains in the vicinity of the former Tank 1 area and in the courtyard, however that the plume is stable and progressively less contamination is being encountered down-gradient. The Report recommends decreasing the groundwater sampling frequency from quarterly to semi-annually, with sampling events in June and December for all eight monitoring wells.

Completed Area Name: PROJECT WIDE
Completed Sub Area Name: Not reported
Completed Document Type: Pre-HARP Form (Confidential)
Completed Date: 10/21/2014
Comments: NASA Ames Pre-HARP October 21, 2014 (Henry Chui, Renato Medrano)

Completed Area Name: PROJECT WIDE
Completed Sub Area Name: Not reported
Completed Document Type: Annual Oversight Cost Estimate
Completed Date: 09/24/2015
Comments: Not reported

Completed Area Name: PROJECT WIDE
Completed Sub Area Name: Not reported

NASA-AMES AOI 11 (Continued) **S100186296**

Completed Document Type: Annual Oversight Cost Estimate
Completed Date: 09/22/2016
Comments: DTSC letter with oversight cost estimate for project activities scheduled for fiscal year 2016/2017. The scheduled project activities include the Annual Groundwater Monitoring Report and the Removal Action Completion Report.

Completed Area Name: PROJECT WIDE
Completed Sub Area Name: Not reported
Completed Document Type: Correspondence
Completed Date: 08/26/2020
Comments: NASA requested termination of Operations & Maintenance (O&M) at the Site as Low Threat Case Closure was approved by DTSC on November 11, 2019. NASA sent a written request for termination of O&M in accordance with the O&M Agreement. DTSC agreed that O&M should be terminated, but that land use restrictions will remain in place.

Completed Area Name: PROJECT WIDE
Completed Sub Area Name: Not reported
Completed Document Type: Site Screening
Completed Date: 12/14/1989
Comments: Not reported

Completed Area Name: PROJECT WIDE
Completed Sub Area Name: Not reported
Completed Document Type: Letter - Demand
Completed Date: 11/22/2010
Comments: Demand Letter #1

Completed Area Name: PROJECT WIDE
Completed Sub Area Name: Not reported
Completed Document Type: Letter - Demand
Completed Date: 04/20/2011
Comments: Demand Letter #3

Completed Area Name: PROJECT WIDE
Completed Sub Area Name: Not reported
Completed Document Type: Letter - Demand
Completed Date: 02/23/2011
Comments: Demand Letter #2

Completed Area Name: PROJECT WIDE
Completed Sub Area Name: Not reported
Completed Document Type: Annual Oversight Cost Estimate
Completed Date: 10/15/2012
Comments: The estimated annual oversight cost for the 2012/13 fiscal year for the AOI 4 Site is $9,886.

Completed Area Name: PROJECT WIDE
Completed Sub Area Name: Not reported
Completed Document Type: Annual Oversight Cost Estimate
Completed Date: 11/16/2011
Comments: Annual Oversight Cost Estimate completed.

Completed Area Name: PROJECT WIDE
Completed Sub Area Name: Not reported
Completed Document Type: Letter - Demand

NASA-AMES AOI 11 (Continued) **S100186296**

Completed Date: 07/23/2012
Comments: Demand letter #1

Completed Area Name: PROJECT WIDE
Completed Sub Area Name: Not reported
Completed Document Type: Annual Oversight Cost Estimate
Completed Date: 10/02/2013
Comments: The estimated annual oversight cost for the 2013/14 fiscal year is $8,661.

Completed Area Name: PROJECT WIDE
Completed Sub Area Name: Not reported
Completed Document Type: Community Update (Fact Sheets)
Completed Date: 09/27/2019
Comments: Not reported

Completed Area Name: PROJECT WIDE
Completed Sub Area Name: Not reported
Completed Document Type: Public Notice
Completed Date: 09/27/2019
Comments: Not reported

Completed Area Name: PROJECT WIDE
Completed Sub Area Name: Not reported
Completed Document Type: Annual Oversight Cost Estimate
Completed Date: 10/06/2010
Comments: 2010-2011 Annual Oversight Cost Estimate completed.

Completed Area Name: PROJECT WIDE
Completed Sub Area Name: Not reported
Completed Document Type: Operation and Maintenance Report
Completed Date: 03/03/2009
Comments: The Annual Operations and Maintenance Report presents groundwater data collected during calendar year 2008 and states that activities were completed as required. Due to the low total petroleum hydrocarbons attenuation rate being observed at monitoring well 15A11A, NASA plans to investigate further in the source area.

Completed Area Name: PROJECT WIDE
Completed Sub Area Name: Not reported
Completed Document Type: Monitoring Report
Completed Date: 03/13/2017
Comments: The report summarizes the soil and groundwater data that were collected for calendar year 2016. The results indicated soil contamination remains in the vicinity of the former Tank 1 area and in the courtyard. The report recommends preparing a Low-threat Closure Evaluation Report to close the Tank 1 under the State Water Resources Control Board's Low-Threat Underground Storage Tank Case Closure Policy, and continuing with the groundwater monitoring program while the evaluation is completed.

Completed Area Name: PROJECT WIDE
Completed Sub Area Name: Not reported
Completed Document Type: Site Characterization Report
Completed Date: 01/23/2015
Comments: DTSC met with NASA and their consultant to discuss the Phase II Investigation. The preliminary findings were presentec in a report to

NASA-AMES AOI 11 (Continued) **S100186296**

provide a basis for discussion at the meeting. The parties agreed that additional monitoring wells will need to be installed to better define the extent of contamination. NASA will be preparing a workplan for DTSC review and approval.

Completed Area Name: PROJECT WIDE
Completed Sub Area Name: Not reported
Completed Document Type: Operation & Maintenance Order/Agreement
Completed Date: 01/07/2005
Comments: Not reported

Completed Area Name: PROJECT WIDE
Completed Sub Area Name: Not reported
Completed Document Type: Certification
Completed Date: 04/03/2006
Comments: Not reported

Completed Area Name: PROJECT WIDE
Completed Sub Area Name: Not reported
Completed Document Type: Community Update (Fact Sheets)
Completed Date: 12/07/1997
Comments: Fact sheet covering the draft Removal Action Workplan.

Completed Area Name: PROJECT WIDE
Completed Sub Area Name: Not reported
Completed Document Type: Remedial Investigation Report
Completed Date: 05/02/1997
Comments: The goal of the follow-up sampling was to collect soil and groundwater samples in the vicinity of Tank 1 and former soil borings SB4-2 and 584-6 (near Tank 5) to obtain additional data regarding the extent of petroleum hydrocarbons and chlorinated solvent contamination in these areas.

Completed Area Name: PROJECT WIDE
Completed Sub Area Name: Not reported
Completed Document Type: Community Update (Fact Sheets)
Completed Date: 12/07/1997
Comments: RAW Fact Sheet mailed out.

Completed Area Name: PROJECT WIDE
Completed Sub Area Name: Not reported
Completed Document Type: Operations and Maintenance Plan Amendment
Completed Date: 11/17/2005
Comments: A select group of monitoring well in the AOI 4 have meet the groundwater monitoring requirement of TPH concentration detections below the clean up goals for four consecutive quarters. Groundwater monitoring at these wells will be discontinued.

Completed Area Name: PROJECT WIDE
Completed Sub Area Name: Not reported
Completed Document Type: Operation and Maintenance Plan
Completed Date: 03/03/2004
Comments: The Operation and Maintenance Plan cover groundwater monitoring requirements.

Completed Area Name: PROJECT WIDE
Completed Sub Area Name: Not reported

NASA-AMES AOI 11 (Continued) **S100186296**

Completed Document Type:	Remedial Investigation Report
Completed Date:	06/20/1995
Comments:	This report summarizes and presents the results of investigations performed in Area of Investigation 4 (A01 4), located on the west side of the NASA Ames Research Center (NASA Ames) property, A01 4 includes the National Full-scale Aerodynamics Complex and the surrounding area.
Completed Area Name:	PROJECT WIDE
Completed Sub Area Name:	Not reported
Completed Document Type:	Other Report
Completed Date:	03/24/2004
Comments:	Not reported
Completed Area Name:	PROJECT WIDE
Completed Sub Area Name:	Not reported
Completed Document Type:	Five-Year Review Reports
Completed Date:	03/28/2005
Comments:	Groundwater TPH concentrations are observed to be decreasing over time. Groundwater monitoring will continue for at least two more quarters to determine if TPH concentrations will rebound. If concentrations remain low NASA proposes to request ending groundwater monitoring for qualified wells.
Completed Area Name:	PROJECT WIDE
Completed Sub Area Name:	Not reported
Completed Document Type:	Remedial Investigation Report
Completed Date:	03/01/2000
Comments:	The Sampling Report indicates that the cleanup goals for contaminant petroleum hydrocarbons defined in the RAW have already been achieved by natural means. The report concludes that the soil excavation and skimming of contaminated groundwater to remove free floating product is not required.
Completed Area Name:	PROJECT WIDE
Completed Sub Area Name:	Not reported
Completed Document Type:	Operation and Maintenance Report
Completed Date:	03/14/2007
Comments:	Approved the report with modifications.
Completed Area Name:	PROJECT WIDE
Completed Sub Area Name:	Not reported
Completed Document Type:	Other Report
Completed Date:	11/19/2019
Comments:	Not reported
Completed Area Name:	PROJECT WIDE
Completed Sub Area Name:	Not reported
Completed Document Type:	Five-Year Review Reports
Completed Date:	05/26/2015
Comments:	Not reported
Completed Area Name:	PROJECT WIDE
Completed Sub Area Name:	Not reported
Completed Document Type:	Site Characterization Workplan
Completed Date:	07/11/2014
Comments:	Soil and groundwater investigation will define the extent of soil and

NASA-AMES AOI 11 (Continued) **S100186296**

groundwater contamination at the Site.

Completed Area Name: PROJECT WIDE
Completed Sub Area Name: Not reported
Completed Document Type: Fieldwork
Completed Date: 08/25/2014
Comments: Fieldwork completed

Completed Area Name: PROJECT WIDE
Completed Sub Area Name: Not reported
Completed Document Type: Standard Voluntary Agreement
Completed Date: 11/03/1995
Comments: Signed VCA for AOI 4. The VCA includes the National Full Scale Aerodynamics Complex, a large wind tunnel for testing the aerodynamic characteristics of large-scale models. Twelve underground storage tanks were originally located within AOI 4; leaking tanks were removed. Subsequent sampling events identified four primary locations, Tank 1, Tank 5, and SB4-6, located in the drum storage area. Soil and groundwater samples from these areas detected petroleum hydrocarbons and trichloroethylene (TCE).

Completed Area Name: PROJECT WIDE
Completed Sub Area Name: Not reported
Completed Document Type: Land Use Restriction
Completed Date: 03/30/2006
Comments: DTSC and NASA Ames have executed a land use control document which will be included in the NASA Ames Master Plan.

Completed Area Name: PROJECT WIDE
Completed Sub Area Name: Not reported
Completed Document Type: CEQA - Initial Study/ Neg. Declaration
Completed Date: 06/16/1998
Comments: Not reported

Completed Area Name: PROJECT WIDE
Completed Sub Area Name: Not reported
Completed Document Type: Annual Oversight Cost Estimate
Completed Date: 09/24/2014
Comments: NASA Ames REW FY 14/15

Completed Area Name: PROJECT WIDE
Completed Sub Area Name: Not reported
Completed Document Type: Removal Action Completion Report
Completed Date: 10/03/2000
Comments: Completed Removal Action. Skimming pumps were planned to be installed in two monitoring wells (one existing well and one new well) to extract free product floating on the water table. Additional sampling data conducted in 1999 indicated that there is no longer free product in the shallow aquifer near Tank 1 and Tank 5. Based on this information skimming pumps were not required and proposed new groundwater monitoring well was not installed. Both Tank 1 and 5 were removed. Dissolved petroleum hydrocarbons in the groundwater will be monitored quarterly until such time that four consecutive quarters of data are analyzed indicating that the TPH concentrations are below cleanup levels and stable. A source point for the TCE concentrations detected in the groundwater was not discovered during the remedial investigation phase of the project. Therefore, it is believed that

NASA-AMES AOI 11 (Continued) **S100186296**

the source of the TCE detected in the groundwater is from an off-site source. Groundwater TCE contamination will be investigated separately from the AOI 4 project. Petroleum hydrocarbon contaminated soils exceeding the identified remediation levels (400 mg/kg) were planned to be excavated. Excavated soil with concentrations under 1,000 mg/kg was to be bioremediated and reused. Soil exceeding 1,000 mg/kg was to be disposed of offsite. Additional soil sampling conducted in 1999 indicated that the level of petroleum hydrocarbons in the soil and groundwater were lower than originally identified; they were below or close to the established cleanup goals. The sampling was repeated and the results confirmed; the soil excavation proposed in the RAW was not implemented.

Completed Area Name: PROJECT WIDE
Completed Sub Area Name: Not reported
Completed Document Type: Removal Action Workplan
Completed Date: 06/16/1998
Comments: Approved RAW specifying the following actions: 1) removal of free product hydrocarbons from the groundwater using skimming pumps; 2) excavation and on-site bioremediation of petroleum contaminated soil; 3) off site disposal of soil not meeting cleanup levels; and 4) on-going groundwater monitoring for contaminants of concern.

Completed Area Name: PROJECT WIDE
Completed Sub Area Name: Not reported
Completed Document Type: Preliminary Endangerment Assessment Report
Completed Date: 06/10/1994
Comments: Completed PEA. A PEA equivalent report was completed by NASA Ames for 12 Areas of Investigation (AOIs).

Completed Area Name: PROJECT WIDE
Completed Sub Area Name: Not reported
Completed Document Type: Remedial Investigation Report
Completed Date: 07/17/2000
Comments: During the course of site investigations of AOI4, trichloroethene (TCE) and 1,2-dichloroethene (DCE) were detected in the groundwater. No connection with an on-site source of these chemicals could be found. Further investigations on the Orion Park housing area, upgradient of A014, revealed elevated concentrations of TCE and DCE in the groundwater. Soil samples from the Orion Park area also revealed the presence of TCE and DCE. Based on this data NASA has concluded that the TCE and DCE contamination found in the A0I 4 groundwater is from a source upgradient of the NASA property. The source could be either the Orion Park housing area or the Middlefield-Ellis-Whisman (MEW) plume. The groundwater investigation has been refered to the RWQCB.

Completed Area Name: PROJECT WIDE
Completed Sub Area Name: Not reported
Completed Document Type: Other Report
Completed Date: 04/10/2006
Comments: DTSC announces the certification of the AOI 4 hazardous substances cleanup at the NASA Ames Research Center. DTSC certification of AOI 4 signifies that all environmental cleanup activities mandated by the Removal Action Workplan are now complete.

Completed Area Name: PROJECT WIDE

NASA-AMES AOI 11 (Continued) **S100186296**

Completed Sub Area Name: Not reported
Completed Document Type: Monitoring Report
Completed Date: 01/23/2015
Comments: Not reported

Future Area Name: Not reported
Future Sub Area Name: Not reported
Future Document Type: Not reported
Future Due Date: Not reported
Schedule Area Name: Not reported
Schedule Sub Area Name: Not reported
Schedule Document Type: Not reported
Schedule Due Date: Not reported
Schedule Revised Date: Not reported

Name: NASA-AMES AOI 8
Address: MOFFETT FIELD
City,State,Zip: MOUNTAIN VIEW, CA 94035
Facility ID: 43370010
Status: Certified
Status Date: 06/30/2006
Site Code: 200361
Site Type: Voluntary Cleanup
Site Type Detailed: Voluntary Agreement
Acres: 6.3
NPL: NO
Regulatory Agencies: SMBRP, RWQCB 2 - San Francisco Bay
Lead Agency: SMBRP
Program Manager: Not reported
Supervisor: * Mark Piros
Division Branch: Cleanup Berkeley
Assembly: 23
Senate: 13
Special Program: Voluntary Agreement - Standard Voluntary Agreement
Restricted Use: YES
Site Mgmt Req: REM, FOUN, DAY, ELD, HOS, LUC, MON, EX, NUSE, NDEV, HS, SCH, RES
Funding: Responsible Party
Latitude: 37.42861
Longitude: -122.0663
APN: NONE SPECIFIED
Past Use: AGRICULTURAL - ORCHARD, FUEL - VEHICLE STORAGE/ REFUELING, RESEARCH - AEROSPACE
Potential COC: TPH-diesel TPH-gas
Confirmed COC: TPH-diesel TPH-gas
Potential Description: SOIL
Alias Name: 110000495759
Alias Type: EPA (FRS #)
Alias Name: 110033611241
Alias Type: EPA (FRS #)
Alias Name: 200361
Alias Type: Project Code (Site Code)
Alias Name: 43370010
Alias Type: Envirostor ID Number

Completed Info:
Completed Area Name: PROJECT WIDE
Completed Sub Area Name: Not reported
Completed Document Type: Operation and Maintenance Report

NASA-AMES AOI 11 (Continued) **S100186296**

Completed Date: 03/06/2006
Comments: DTSC, reviewed the 2005 Annual Operations and Maintenance Summary Report. Review has found that the report meeting the Operation and Maintenance requirements for 2005.

Completed Area Name: PROJECT WIDE
Completed Sub Area Name: Not reported
Completed Document Type: Operation and Maintenance Plan
Completed Date: 03/03/2004
Comments: Approved O&M Plan. Groundwater will continue to be monitored for at least five years after the implementation of the RAW, to ensure that the groundwater doe not continue to be affected.

Completed Area Name: PROJECT WIDE
Completed Sub Area Name: Not reported
Completed Document Type: Site Screening
Completed Date: 12/14/1989
Comments: Not reported

Completed Area Name: PROJECT WIDE
Completed Sub Area Name: Not reported
Completed Document Type: Operation & Maintenance Order/Agreement
Completed Date: 01/07/2005
Comments: Not reported

Completed Area Name: PROJECT WIDE
Completed Sub Area Name: Not reported
Completed Document Type: Certification
Completed Date: 04/03/2006
Comments: The Department of Toxic Substances Control certifies the completion of the removal actions implemented as described in the Final Removal Action Workplan. The completion of the approved Final Implementation Report documents the remedial actions undertaken at the Site. As outlined in the Operation and Maintenance Agreement and the Land Use Controls, the site requires further site specific operation and maintenance activities.

Completed Area Name: PROJECT WIDE
Completed Sub Area Name: Not reported
Completed Document Type: Newsletter
Completed Date: 04/10/2006
Comments: DTSC announces the certification of the AOI 8 hazardous substances cleanup at the NASA Ames Research Center. DTSC certification of AOI 8 signifies that all environmental cleanup activities mandated by the Removal Action Workplan are now complete.

Completed Area Name: PROJECT WIDE
Completed Sub Area Name: Not reported
Completed Document Type: Remedial Action Implementation Workplan
Completed Date: 02/28/2000
Comments: The Implementation Plan provides the details of how NASA intends to accomplish the Removal Action Alternative recommended in the approved Removal Action Workplan (RAW) for A0I 8.

Completed Area Name: PROJECT WIDE
Completed Sub Area Name: Not reported
Completed Document Type: Operation and Maintenance Plan

NASA-AMES AOI 11 (Continued) **S100186296**

Completed Date: 03/03/2004
Comments: Not reported

Completed Area Name: PROJECT WIDE
Completed Sub Area Name: Not reported
Completed Document Type: CEQA - Notice of Exemption
Completed Date: 04/27/1999
Comments: Not reported

Completed Area Name: PROJECT WIDE
Completed Sub Area Name: Not reported
Completed Document Type: Standard Voluntary Agreement
Completed Date: 08/16/1995
Comments: Signed VCA for AOI 8. AOI 8 is located at the northwest corner of the NASA Ames Research Center, adjacent to the wetlands and formerly known as Mavarro Farms. AOI 8 is used for recycling and storage of excess vehicles and equipment. The site contains one building, and a bioremediation pad. Soils contaminated with total petroleum hydrocarbons (TPH) as diesel and oil and grease have been identified at the site. An above ground diesel tank was formerly located on the site and spilled 100 gallons of fuel in 1987. Soil samples detected TPH-diesel at 10,000 milligrams per kilogram (mg/kg) and TPH-oil and grease was 16,000 mg/kg. Other chemicals such as pesticides and VOCs have been detected at the site, but the concentrations have been low and not considered significant. Elevated levels of TPH concentrations in the groundwater have been detected during sampling events in the past, but have not been elevated for the past five years. Groundwater is being monitored by wells both up gradient (two wells) and down gradient (one well).

Completed Area Name: PROJECT WIDE
Completed Sub Area Name: Not reported
Completed Document Type: Land Use Restriction - Release/Rescission
Completed Date: 06/30/2006
Comments: Groundwater monitoring showed no further action is needed at the site. NASA was notified that the restrictions in the March 2006 land use covenant no longer apply.

Completed Area Name: PROJECT WIDE
Completed Sub Area Name: Not reported
Completed Document Type: *Voluntary Cleanup Agreement Completion
Completed Date: 06/30/2006
Comments: Not reported

Completed Area Name: PROJECT WIDE
Completed Sub Area Name: Not reported
Completed Document Type: Operation and Maintenance Report
Completed Date: 06/30/2006
Comments: NASA Ames has completed the four consecutive quarters of groundwater monitoring at AOI 8 for the TPH contaminants of concern, required by the Operation and Maintenance Agreement. With the completion of the groundwater monitoring activities, no further action under the OMA, land use covenant or the VCA is required.

Completed Area Name: PROJECT WIDE
Completed Sub Area Name: Not reported
Completed Document Type: Removal Action Completion Report

NASA-AMES AOI 11 (Continued) **S100186296**

Completed Date:	05/27/2003
Comments:	Approved Removal Action.
Completed Area Name:	PROJECT WIDE
Completed Sub Area Name:	Not reported
Completed Document Type:	Removal Action Workplan
Completed Date:	04/27/1999
Comments:	Approved RAW requiring soil with less than 1,000 mg/kg of TPH to be stockpiled and treated on the bioremediation pad, on site, and the soil with contamination greater than 1,000 mg/kg will be disposed off site.
Completed Area Name:	PROJECT WIDE
Completed Sub Area Name:	Not reported
Completed Document Type:	Preliminary Endangerment Assessment Report
Completed Date:	06/10/1994
Comments:	Completed PEA. A PEA equivalent report was completed by NASA Ames by combining the Center-wide Sampling and Analysis program with the listing site inspection.
Completed Area Name:	PROJECT WIDE
Completed Sub Area Name:	Not reported
Completed Document Type:	Land Use Restriction
Completed Date:	03/30/2006
Comments:	DTSC and NASA Ames have executed a land use control document which will be included in the NASA Ames Master Plan.
Future Area Name:	Not reported
Future Sub Area Name:	Not reported
Future Document Type:	Not reported
Future Due Date:	Not reported
Schedule Area Name:	Not reported
Schedule Sub Area Name:	Not reported
Schedule Document Type:	Not reported
Schedule Due Date:	Not reported
Schedule Revised Date:	Not reported
Name:	NASA-AMES AOI 11
Address:	MOFFETT FIELD
City,State,Zip:	MOUNTAIN VIEW, CA 94035
Facility ID:	43370012
Status:	No Further Action
Status Date:	06/11/2007
Site Code:	200619
Site Type:	Voluntary Cleanup
Site Type Detailed:	Voluntary Agreement
Acres:	1.3
NPL:	NO
Regulatory Agencies:	SMBRP, RWQCB 2 - San Francisco Bay, SANTA CLARA VALLEY WATER DISTRICT
Lead Agency:	SMBRP
Program Manager:	Not reported
Supervisor:	Denise Tsuji
Division Branch:	Cleanup Berkeley
Assembly:	23
Senate:	13
Special Program:	Voluntary Agreement - Standard Voluntary Agreement
Restricted Use:	NO

NASA-AMES AOI 11 (Continued) **S100186296**

Site Mgmt Req: NONE SPECIFIED
Funding: Responsible Party
Latitude: 37.41194
Longitude: -122.0611
APN: NONE SPECIFIED
Past Use: NONE
Potential COC: NONE SPECIFIED No Contaminants found
Confirmed COC: No Contaminants found
Potential Description: NMA
Alias Name: 110000495759
Alias Type: EPA (FRS #)
Alias Name: 110033611214
Alias Type: EPA (FRS #)
Alias Name: 200619
Alias Type: Project Code (Site Code)
Alias Name: 43370012
Alias Type: Envirostor ID Number

Completed Info:
Completed Area Name: PROJECT WIDE
Completed Sub Area Name: Not reported
Completed Document Type: Tank Removal Report
Completed Date: 06/11/2007
Comments: Underground storage tanks were all removed by NASA Ames under oversight of Santa Clara County. At most of the Tank Sites contamination was not detected above cleanup levels. Where contamination was detected, the contaminated media was remediated. No Further Action Required.

Completed Area Name: PROJECT WIDE
Completed Sub Area Name: Not reported
Completed Document Type: Standard Voluntary Agreement
Completed Date: 08/13/1996
Comments: NASA entered into a VCA for AOI 11, for DTSC oversight. AOI 11 encompasses 11 underground storage tanks, which were investigated to determine if a release of hazardous substances could be determined and if remedial action would be required. Soil and groundwater around these tanks were sampled and analyzed. After the samples were analyzed, two tanks required further remedial action, Tank U14 and Tank 7. The area surrounding U14 is an undeveloped gravel lot that stretches east from the PG&E substation West N-225A to Parsons Avenue. In this area, groundwater can be found at eight feet below ground surface. Trichloroethylene (TCE) was not detected in the soil samples around Tank U14. Groundwater samples near the tank detected concentrations of TCE and dichloroethylene (DCE), above the California Maximum Contaminant Levels (MCLs) in drinking water. The highest concentrations were found in the monitoring wells up gradient from the site, 270 micrograms per liter (ug/l) of TCE and 120 ug/l of DCE. The sampling data suggests that the source of the contamination may be the Orion Park area, under Navy investigation or the MEW plume, under the oversight of the US EPA. Tank 7 is used to store jet fuel. The current tank replaced a tank, which was leaking. Remediation of the released hydrocarbons identified as TPH-JP5, has already occurred, but a fuel spill in the area occurred in 1995. Soil and groundwater contamination was investigated in 1999, identifying that both soil and groundwater are impacted with petroleum hydrocarbon concentrations above the cleanup levels. NASA is currently developing a workplan that focuses on the source(s).

NASA-AMES AOI 11 (Continued) **S100186296**

Completed Area Name: PROJECT WIDE
Completed Sub Area Name: Not reported
Completed Document Type: Preliminary Endangerment Assessment Report
Completed Date: 06/10/1994
Comments: Completed PEA. A PEA equivalent report was completed by NASA Ames for 12 Areas of Investigation (AOIs).

Completed Area Name: PROJECT WIDE
Completed Sub Area Name: Not reported
Completed Document Type: Site Screening
Completed Date: 12/14/1989
Comments: Completed Site Screening.

Future Area Name: Not reported
Future Sub Area Name: Not reported
Future Document Type: Not reported
Future Due Date: Not reported
Schedule Area Name: Not reported
Schedule Sub Area Name: Not reported
Schedule Document Type: Not reported
Schedule Due Date: Not reported
Schedule Revised Date: Not reported

Name: NASA-AMES AOI 10
Address: MOFFETT FIELD
City,State,Zip: MOUNTAIN VIEW, CA 94035
Facility ID: 43370011
Status: Certified
Status Date: 02/10/2006
Site Code: 200619
Site Type: Voluntary Cleanup
Site Type Detailed: Voluntary Agreement
Acres: 1.2
NPL: NO
Regulatory Agencies: SMBRP
Lead Agency: SMBRP
Program Manager: Not reported
Supervisor: Denise Tsuji
Division Branch: Cleanup Berkeley
Assembly: 23
Senate: 13
Special Program: Voluntary Agreement - Standard Voluntary Agreement
Restricted Use: NO
Site Mgmt Req: NONE SPECIFIED
Funding: Responsible Party
Latitude: 37.41861
Longitude: -122.0588
APN: NONE SPECIFIED
Past Use: ELECTRIC GENERATION/SUBSTATION, ELECTRIC GENERATION/SUBSTATION, ELECTRIC GENERATION/SUBSTATION
Potential COC: Polychlorinated biphenyls (PCBs Polychlorinated biphenyls (PCBs TPH-diesel TPH-MOTOR OIL
Confirmed COC: Polychlorinated biphenyls (PCBs Polychlorinated biphenyls (PCBs TPH-diesel TPH-MOTOR OIL No Contaminants found
Potential Description: SOIL, SOIL, NMA
Alias Name: 110000495759
Alias Type: EPA (FRS #)

NASA-AMES AOI 11 (Continued) **S100186296**

Alias Name: 110033611205
Alias Type: EPA (FRS #)
Alias Name: 200619
Alias Type: Project Code (Site Code)
Alias Name: 43370011
Alias Type: Envirostor ID Number

Completed Info:
Completed Area Name: N227D Unitary Substation
Completed Sub Area Name: Not reported
Completed Document Type: Removal Action Completion Report
Completed Date: 01/27/2006
Comments: The PCB and TPH contamination soil removal action at N227D Unitary Substation has been completed. Approximately 36 cubic yards of contaminated soil has been excavated and disposed of. Confirmation sampling indicates at the remaining TPH and PCB soil concentration are below the site specific cleanup goals, established in the approved RAW.

Completed Area Name: N227D Unitary Substation
Completed Sub Area Name: Not reported
Completed Document Type: Fieldwork
Completed Date: 10/07/2005
Comments: N227D Removal Action was implemented and completed without proper notification to DTSC

Completed Area Name: PROJECT WIDE
Completed Sub Area Name: Not reported
Completed Document Type: Preliminary Endangerment Assessment Report
Completed Date: 06/10/1994
Comments: Completed PEA. A PEA equivalent report was completed by NASA Ames for 12 Area of Investigation (AOIs).

Completed Area Name: PROJECT WIDE
Completed Sub Area Name: Not reported
Completed Document Type: Certification
Completed Date: 02/08/2006
Comments: Cleanup Actions at the three electrical substations making up NASA Ames Research Center's Area of Investigation 10 (AOI 10) has been completed. No Operation and Maintenance is required for this Site.

Completed Area Name: PROJECT WIDE
Completed Sub Area Name: Not reported
Completed Document Type: CEQA - Notice of Exemption
Completed Date: 08/24/2000
Comments: The cleanup activities for this project are confined within the fenced perimeter of two electrical substations. The contaminated soil will be excavated, disposed of off site, and backfilled. The project has no possibility of significant effect on the environment.

Completed Area Name: PROJECT WIDE
Completed Sub Area Name: Not reported
Completed Document Type: Standard Voluntary Agreement
Completed Date: 04/08/1996
Comments: Signed VCA for AOI 10. AOI 10 consists of three electrical substations; N227 Unitary Substation, N238 Arc Jet Substation, and N221C substation located in the central part of the NASA Ames Research Center. The substations are fenced and access is limited to

NASA-AMES AOI 11 (Continued) **S100186296**

operation and maintenance personnel. There is no vehicular traffic through these areas. Concrete pads in each of the substations support transformers and other equipment. The ground surface surrounding the concrete pads is covered with two to six inches of gravel. The primary objectives of the work proposed for AOI 10 is to investigate the soil within the electrical substations for the presence of PCBs and extractable hydrocarbons (TEPHs). Transformer oil containing PCBs was historically used in many of the transformers at NASA Ames. The N227 Unitary Substation was constructed in the mid 1950s to supply power to three wind tunnels. TEPHs were detected in concentrations above cleanup levels (400 mg/kg) in areas directly east and west of one of the transformer pads. The concentrations are the highest nearest the surface and are below cleanup levels at depths of five feet below. In identifying the extent of contamination, soil samples were collected near the substation. Concentrations of TEPHs were detected as high as 1200 mg/kg and the median was 83 mg/kg. Of those samples, only one detected PCB concentrations that exceeded the residential cleanup levels (1 mg/kg) at 2.1 mg/kg. No PCBs were detected at N238 Arc Jet Substation more than 0.2 mg/kg. TEPH was detected in soil samples collected at this location from 72 mg.kg to 160 mg/kg, which are all below the cleanup level. Only trace concentrations of TEPH were detected (maximum of 6.8 mg/kg) in the area of N221C. PCBs were found in one sampling location, measuring 310 mg/kg at 1.5 feet below the ground surface (bgs) down to 7.4 mg/kg at 5.5 feet. Two additional sampling events were conducted in January and February, 2001 to further evaluate the extent of the PCBs contamination. During the February sampling event, PCB concentrations of 330 mg/kg at 3 feet and 520 mg/kg at 4 feet were detected.

Completed Area Name: N227D Unitary Substation
Completed Sub Area Name: Not reported
Completed Document Type: Technical Workplan
Completed Date: 08/08/2005
Comments: NASA requests the change to the selected alternative to assist in the overall reduction in non-source point PCB contaminated storm runoff at the Ames Research Center. The implementation of Alternative 2 would allow NASA to forego the bioremediation technology at the N227D substation of AOI 10 and excavate the TPH contaminated soil along with the PCB contaminated soil. DTSC has determined that the request is an insignificant change and will not have a significant impact on the scope, performance, or cost of the remedy.

Completed Area Name: PROJECT WIDE
Completed Sub Area Name: Not reported
Completed Document Type: Newsletter
Completed Date: 04/10/2006
Comments: DTSC announces the certification of the AOI 10 hazardous substances cleanup at the NASA Ames Research Center. DTSC certification of AOI 10 signifies that all environmental cleanup activities mandated by the Removal Action Workplan are now complete.

Completed Area Name: PROJECT WIDE
Completed Sub Area Name: Not reported
Completed Document Type: Removal Action Workplan
Completed Date: 08/24/2000
Comments: Approved RAW requiring the excavation and disposal of soil contaminated with PCBs. After excavation, concrete will be used to

NASA-AMES AOI 11 (Continued) **S100186296**

backfill the hole. The remedial goal for PCB contamination is 50 mg/kg, for restricted areas, in accordance with 40 CFR regulations pursuant to TSCA. For soil contaminated with petroleum, biological nutrients will be injected 2 to 4 feet into the ground to promote bioremediation. Bioremediation will continue until the petroleum concentrations are below 400 mg/kg in the soil. Access to the site is restricted and appropriate signage will be posted. Due to the need to have the substations de-energized during the remediation, the tasks of cleaning up substations N221C and N227D were divided.

Completed Area Name: PROJECT WIDE
Completed Sub Area Name: Not reported
Completed Document Type: Site Screening
Completed Date: 12/14/1989
Comments: Not reported

Completed Area Name: N221C Substation
Completed Sub Area Name: Not reported
Completed Document Type: Remedial Action Completion Report
Completed Date: 09/24/2004
Comments: Approved RA for the N221C area. The PCB contaminated soil was excavated to the depth of seven feet below the ground surface. Verification sampling indicated PCB concentrations were reduced to less than 1 mg/kg (0.61 mg/kg). Concrete was used to backfill the excavation. The completion of the N221C Substation remedial activities do not complete the remedial action for AOI 10 as described in the approved Final RAW (January 2001). The shut down of the N227D Substation and remediation of the total petroleum hydrocarbon (TPH) and polychlorinated biphenyls (PCBs), remain to be implemented.

Future Area Name: Not reported
Future Sub Area Name: Not reported
Future Document Type: Not reported
Future Due Date: Not reported
Schedule Area Name: Not reported
Schedule Sub Area Name: Not reported
Schedule Document Type: Not reported
Schedule Due Date: Not reported
Schedule Revised Date: Not reported

VCP:
Name: NASA-AMES AOI 11
Address: MOFFETT FIELD
City,State,Zip: MOUNTAIN VIEW, CA 94035
Facility ID: 43370012
Site Type: Voluntary Cleanup
Site Type Detail: Voluntary Agreement
Site Mgmt. Req.: NONE SPECIFIED
Acres: 1.3
National Priorities List: NO
Cleanup Oversight Agencies: SMBRP, RWQCB 2 - San Francisco Bay, SANTA CLARA VALLEY WATER DISTRICT
Lead Agency: SMBRP
Lead Agency Description: DTSC - Site Cleanup Program
Project Manager: Not reported
Supervisor: Denise Tsuji
Division Branch: Cleanup Berkeley

NASA-AMES AOI 11 (Continued) **S100186296**

Site Code:	200619
Assembly:	23
Senate:	13
Special Programs Code:	Voluntary Agreement - Standard Voluntary Agreement
Status:	No Further Action
Status Date:	06/11/2007
Restricted Use:	NO
Funding:	Responsible Party
Lat/Long:	37.41194 / -122.0611
APN:	NONE SPECIFIED
Past Use:	NONE
Potential COC:	NONE SPECIFIED,31000
Confirmed COC:	31000
Potential Description:	NMA
Alias Name:	110000495759
Alias Type:	EPA (FRS #)
Alias Name:	110033611214
Alias Type:	EPA (FRS #)
Alias Name:	200619
Alias Type:	Project Code (Site Code)
Alias Name:	43370012
Alias Type:	Envirostor ID Number

Completed Info:

Completed Area Name:	PROJECT WIDE
Completed Sub Area Name:	Not reported
Completed Document Type:	Tank Removal Report
Completed Date:	06/11/2007
Comments:	Underground storage tanks were all removed by NASA Ames under oversight of Santa Clara County. At most of the Tank Sites contamination was not detected above cleanup levels. Where contamination was detected, the contaminated media was remediated. No Further Action Required.

Completed Area Name:	PROJECT WIDE
Completed Sub Area Name:	Not reported
Completed Document Type:	Standard Voluntary Agreement
Completed Date:	08/13/1996
Comments:	NASA entered into a VCA for AOI 11, for DTSC oversight. AOI 11 encompasses 11 underground storage tanks, which were investigated to determine if a release of hazardous substances could be determined and if remedial action would be required. Soil and groundwater around these tanks were sampled and analyzed. After the samples were analyzed, two tanks required further remedial action, Tank U14 and Tank 7. The area surrounding U14 is an undeveloped gravel lot that stretches east from the PG&E substation West N-225A to Parsons Avenue. In this area, groundwater can be found at eight feet below ground surface. Trichloroethylene (TCE) was not detected in the soil samples around Tank U14. Groundwater samples near the tank detected concentrations of TCE and dichloroethylene (DCE), above the California Maximum Contaminant Levels (MCLs) in drinking water. The highest concentrations were found in the monitoring wells up gradient from the site, 270 micrograms per liter (ug/l) of TCE and 120 ug/l of DCE. The sampling data suggests that the source of the contamination may be the Orion Park area, under Navy investigation or the MEW plume, under the oversight of the US EPA. Tank 7 is used to store jet fuel. The current tank replaced a tank, which was leaking. Remediation of the released hydrocarbons identified as TPH-JP5, has

NASA-AMES AOI 11 (Continued) **S100186296**

already occurred, but a fuel spill in the area occurred in 1995. Soil and groundwater contamination was investigated in 1999, identifying that both soil and groundwater are impacted with petroleum hydrocarbon concentrations above the cleanup levels. NASA is currently developing a workplan that focuses on the source(s).

Completed Area Name:	PROJECT WIDE
Completed Sub Area Name:	Not reported
Completed Document Type:	Preliminary Endangerment Assessment Report
Completed Date:	06/10/1994
Comments:	Completed PEA. A PEA equivalent report was completed by NASA Ames for 12 Areas of Investigation (AOIs).

Completed Area Name:	PROJECT WIDE
Completed Sub Area Name:	Not reported
Completed Document Type:	Site Screening
Completed Date:	12/14/1989
Comments:	Completed Site Screening.

Future Area Name:	Not reported
Future Sub Area Name:	Not reported
Future Document Type:	Not reported
Future Due Date:	Not reported
Schedule Area Name:	Not reported
Schedule Sub Area Name:	Not reported
Schedule Document Type:	Not reported
Schedule Due Date:	Not reported
Schedule Revised Date:	Not reported

Name:	NASA-AMES AOI 10
Address:	MOFFETT FIELD
City,State,Zip:	MOUNTAIN VIEW, CA 94035
Facility ID:	43370011
Site Type:	Voluntary Cleanup
Site Type Detail:	Voluntary Agreement
Site Mgmt. Req.:	NONE SPECIFIED
Acres:	1.2
National Priorities List:	NO
Cleanup Oversight Agencies:	SMBRP
Lead Agency:	SMBRP
Lead Agency Description:	DTSC - Site Cleanup Program
Project Manager:	Not reported
Supervisor:	Denise Tsuji
Division Branch:	Cleanup Berkeley
Site Code:	200619
Assembly:	23
Senate:	13
Special Programs Code:	Voluntary Agreement - Standard Voluntary Agreement
Status:	Certified
Status Date:	02/10/2006
Restricted Use:	NO
Funding:	Responsible Party
Lat/Long:	37.41861 / -122.0588
APN:	NONE SPECIFIED
Past Use:	ELECTRIC GENERATION/SUBSTATION, ELECTRIC GENERATION/SUBSTATION, ELECTRIC GENERATION/SUBSTATION
Potential COC:	30018, 30018, 30024, 3002502

NASA-AMES AOI 11 (Continued) **S100186296**

Confirmed COC: 30018,, ,30018,30024,3002502,, ,31000
Potential Description: SOIL, SOIL, NMA
Alias Name: 110000495759
Alias Type: EPA (FRS #)
Alias Name: 110033611205
Alias Type: EPA (FRS #)
Alias Name: 200619
Alias Type: Project Code (Site Code)
Alias Name: 43370011
Alias Type: Envirostor ID Number

Completed Info:

Completed Area Name: N227D Unitary Substation
Completed Sub Area Name: Not reported
Completed Document Type: Removal Action Completion Report
Completed Date: 01/27/2006
Comments: The PCB and TPH contamination soil removal action at N227D Unitary Substation has been completed. Approximately 36 cubic yards of contaminated soil has been excavated and disposed of. Confirmation sampling indicates at the remaining TPH and PCB soil concentration are below the site specific cleanup goals, established in the approved RAW.

Completed Area Name: N227D Unitary Substation
Completed Sub Area Name: Not reported
Completed Document Type: Fieldwork
Completed Date: 10/07/2005
Comments: N227D Removal Action was implemented and completed without proper notification to DTSC

Completed Area Name: PROJECT WIDE
Completed Sub Area Name: Not reported
Completed Document Type: Preliminary Endangerment Assessment Report
Completed Date: 06/10/1994
Comments: Completed PEA. A PEA equivalent report was completed by NASA Ames for 12 Area of Investigation (AOIs).

Completed Area Name: PROJECT WIDE
Completed Sub Area Name: Not reported
Completed Document Type: Certification
Completed Date: 02/08/2006
Comments: Cleanup Actions at the three electrical substations making up NASA Ames Research Center's Area of Investigation 10 (AOI 10) has been completed. No Operation and Maintenance is required for this Site.

Completed Area Name: PROJECT WIDE
Completed Sub Area Name: Not reported
Completed Document Type: CEQA - Notice of Exemption
Completed Date: 08/24/2000
Comments: The cleanup activities for this project are confined within the fenced perimeter of two electrical substations. The contaminated soil will be excavated, disposed of off site, and backfilled. The project has no possibility of significant effect on the environment.

Completed Area Name: PROJECT WIDE
Completed Sub Area Name: Not reported
Completed Document Type: Standard Voluntary Agreement
Completed Date: 04/08/1996

NASA-AMES AOI 11 (Continued) **S100186296**

Comments: Signed VCA for AOI 10. AOI 10 consists of three electrical substations; N227 Unitary Substation, N238 Arc Jet Substation, and N221C substation located in the central part of the NASA Ames Research Center. The substations are fenced and access is limited to operation and maintenance personnel. There is no vehicular traffic through these areas. Concrete pads in each of the substations support transformers and other equipment. The ground surface surrounding the concrete pads is covered with two to six inches of gravel. The primary objectives of the work proposed for AOI 10 is to investigate the soil within the electrical substations for the presence of PCBs and extractable hydrocarbons (TEPHs). Transformer oil containing PCBs was historically used in many of the transformers at NASA Ames. The N227 Unitary Substation was constructed in the mid 1950s to supply power to three wind tunnels. TEPHs were detected in concentrations above cleanup levels (400 mg/kg) in areas directly east and west of one of the transformer pads. The concentrations are the highest nearest the surface and are below cleanup levels at depths of five feet below. In identifying the extent of contamination, soil samples were collected near the substation. Concentrations of TEPHs were detected as high as 1200 mg/kg and the median was 83 mg/kg. Of those samples, only one detected PCB concentrations that exceeded the residential cleanup levels (1 mg/kg) at 2.1 mg/kg. No PCBs were detected at N238 Arc Jet Substation more than 0.2 mg/kg. TEPH was detected in soil samples collected at this location from 72 mg.kg to 160 mg/kg, which are all below the cleanup level. Only trace concentrations of TEPH were detected (maximum of 6.8 mg/kg) in the area of N221C. PCBs were found in one sampling location, measuring 310 mg/kg at 1.5 feet below the ground surface (bgs) down to 7.4 mg/kg at 5.5 feet. Two additional sampling events were conducted in January and February, 2001 to further evaluate the extent of the PCBs contamination. During the February sampling event, PCB concentrations of 330 mg/kg at 3 feet and 520 mg/kg at 4 feet were detected.

Completed Area Name: N227D Unitary Substation
Completed Sub Area Name: Not reported
Completed Document Type: Technical Workplan
Completed Date: 08/08/2005
Comments: NASA requests the change to the selected alternative to assist in the overall reduction in non-source point PCB contaminated storm runoff at the Ames Research Center. The implementation of Alternative 2 would allow NASA to forego the bioremediation technology at the N227D substation of AOI 10 and excavate the TPH contaminated soil along with the PCB contaminated soil. DTSC has determined that the request is an insignificant change and will not have a significant impact on the scope, performance, or cost of the remedy.

Completed Area Name: PROJECT WIDE
Completed Sub Area Name: Not reported
Completed Document Type: Newsletter
Completed Date: 04/10/2006
Comments: DTSC announces the certification of the AOI 10 hazardous substances cleanup at the NASA Ames Research Center. DTSC certification of AOI 10 signifies that all environmental cleanup activities mandated by the Removal Action Workplan are now complete.

Completed Area Name: PROJECT WIDE
Completed Sub Area Name: Not reported

NASA-AMES AOI 11 (Continued) **S100186296**

Completed Document Type:	Removal Action Workplan
Completed Date:	08/24/2000
Comments:	Approved RAW requiring the excavation and disposal of soil contaminated with PCBs. After excavation, concrete will be used to backfill the hole. The remedial goal for PCB contamination is 50 mg/kg, for restricted areas, in accordance with 40 CFR regulations pursuant to TSCA. For soil contaminated with petroleum, biological nutrients will be injected 2 to 4 feet into the ground to promote bioremediation. Bioremediation will continue until the petroleum concentrations are below 400 mg/kg in the soil. Access to the site is restricted and appropriate signage will be posted. Due to the need to have the substations de-energized during the remediation, the tasks of cleaning up substations N221C and N227D were divided.
Completed Area Name:	PROJECT WIDE
Completed Sub Area Name:	Not reported
Completed Document Type:	Site Screening
Completed Date:	12/14/1989
Comments:	Not reported
Completed Area Name:	N221C Substation
Completed Sub Area Name:	Not reported
Completed Document Type:	Remedial Action Completion Report
Completed Date:	09/24/2004
Comments:	Approved RA for the N221C area. The PCB contaminated soil was excavated to the depth of seven feet below the ground surface. Verification sampling indicated PCB concentrations were reduced to less than 1 mg/kg (0.61 mg/kg). Concrete was used to backfill the excavation. The completion of the N221C Substation remedial activities do not complete the remedial action for AOI 10 as described in the approved Final RAW (January 2001). The shut down of the N227D Substation and remediation of the total petroleum hydrocarbon (TPH) and polychlorinated biphenyls (PCBs), remain to be implemented.
Future Area Name:	Not reported
Future Sub Area Name:	Not reported
Future Document Type:	Not reported
Future Due Date:	Not reported
Schedule Area Name:	Not reported
Schedule Sub Area Name:	Not reported
Schedule Document Type:	Not reported
Schedule Due Date:	Not reported
Schedule Revised Date:	Not reported
Name:	NASA-AMES AOI 8
Address:	MOFFETT FIELD
City,State,Zip:	MOUNTAIN VIEW, CA 94035
Facility ID:	43370010
Site Type:	Voluntary Cleanup
Site Type Detail:	Voluntary Agreement
Site Mgmt. Req.:	REM, FOUN, DAY, ELD, HOS, LUC, MON, EX, NUSE, NDEV, HS, SCH, RES
Acres:	6.3
National Priorities List:	NO
Cleanup Oversight Agencies:	SMBRP, RWQCB 2 - San Francisco Bay
Lead Agency:	SMBRP
Lead Agency Description:	DTSC - Site Cleanup Program

NASA-AMES AOI 11 (Continued) **S100186296**

Project Manager:	Not reported
Supervisor:	* Mark Piros
Division Branch:	Cleanup Berkeley
Site Code:	200361
Assembly:	23
Senate:	13
Special Programs Code:	Voluntary Agreement - Standard Voluntary Agreement
Status:	Certified
Status Date:	06/30/2006
Restricted Use:	YES
Funding:	Responsible Party
Lat/Long:	37.42861 / -122.0663
APN:	NONE SPECIFIED
Past Use:	AGRICULTURAL - ORCHARD, FUEL - VEHICLE STORAGE/ REFUELING, RESEARCH - AEROSPACE
Potential COC:	30024, 30025
Confirmed COC:	30024,30025
Potential Description:	SOIL
Alias Name:	110000495759
Alias Type:	EPA (FRS #)
Alias Name:	110033611241
Alias Type:	EPA (FRS #)
Alias Name:	200361
Alias Type:	Project Code (Site Code)
Alias Name:	43370010
Alias Type:	Envirostor ID Number

Completed Info:

Completed Area Name:	PROJECT WIDE
Completed Sub Area Name:	Not reported
Completed Document Type:	Operation and Maintenance Report
Completed Date:	03/06/2006
Comments:	DTSC, reviewed the 2005 Annual Operations and Maintenance Summary Report. Review has found that the report meeting the Operation and Maintenance requirements for 2005.
Completed Area Name:	PROJECT WIDE
Completed Sub Area Name:	Not reported
Completed Document Type:	Operation and Maintenance Plan
Completed Date:	03/03/2004
Comments:	Approved O&M Plan. Groundwater will continue to be monitored for at least five years after the implementation of the RAW, to ensure that the groundwater doe not continue to be affected.
Completed Area Name:	PROJECT WIDE
Completed Sub Area Name:	Not reported
Completed Document Type:	Site Screening
Completed Date:	12/14/1989
Comments:	Not reported
Completed Area Name:	PROJECT WIDE
Completed Sub Area Name:	Not reported
Completed Document Type:	Operation & Maintenance Order/Agreement
Completed Date:	01/07/2005
Comments:	Not reported
Completed Area Name:	PROJECT WIDE
Completed Sub Area Name:	Not reported

NASA-AMES AOI 11 (Continued) **S100186296**

Completed Document Type: Certification
Completed Date: 04/03/2006
Comments: The Department of Toxic Substances Control certifies the completion of the removal actions implemented as described in the Final Removal Action Workplan. The completion of the approved Final Implementation Report documents the remedial actions undertaken at the Site. As outlined in the Operation and Maintenance Agreement and the Land Use Controls, the site requires further site specific operation and maintenance activities.

Completed Area Name: PROJECT WIDE
Completed Sub Area Name: Not reported
Completed Document Type: Newsletter
Completed Date: 04/10/2006
Comments: DTSC announces the certification of the AOI 8 hazardous substances cleanup at the NASA Ames Research Center. DTSC certification of AOI 8 signifies that all environmental cleanup activities mandated by the Removal Action Workplan are now complete.

Completed Area Name: PROJECT WIDE
Completed Sub Area Name: Not reported
Completed Document Type: Remedial Action Implementation Workplan
Completed Date: 02/28/2000
Comments: The Implementation Plan provides the details of how NASA intends to accomplish the Removal Action Alternative recommended in the approved Removal Action Workplan (RAW) for A0I 8.

Completed Area Name: PROJECT WIDE
Completed Sub Area Name: Not reported
Completed Document Type: Operation and Maintenance Plan
Completed Date: 03/03/2004
Comments: Not reported

Completed Area Name: PROJECT WIDE
Completed Sub Area Name: Not reported
Completed Document Type: CEQA - Notice of Exemption
Completed Date: 04/27/1999
Comments: Not reported

Completed Area Name: PROJECT WIDE
Completed Sub Area Name: Not reported
Completed Document Type: Standard Voluntary Agreement
Completed Date: 08/16/1995
Comments: Signed VCA for AOI 8. AOI 8 is located at the northwest corner of the NASA Ames Research Center, adjacent to the wetlands and formerly known as Mavarro Farms. AOI 8 is used for recycling and storage of excess vehicles and equipment. The site contains one building, and a bioremediation pad. Soils contaminated with total petroleum hydrocarbons (TPH) as diesel and oil and grease have been identified at the site. An above ground diesel tank was formerly located on the site and spilled 100 gallons of fuel in 1987. Soil samples detected TPH-diesel at 10,000 milligrams per kilogram (mg/kg) and TPH-oil and grease was 16,000 mg/kg. Other chemicals such as pesticides and VOCs have been detected at the site, but the concentrations have been low and not considered significant. Elevated levels of TPH concentrations in the groundwater have been detected during sampling events in the past, but have not been elevated for the past five years. Groundwater

NASA-AMES AOI 11 (Continued) **S100186296**

is being monitored by wells both up gradient (two wells) and down gradient (one well).

Completed Area Name: PROJECT WIDE
Completed Sub Area Name: Not reported
Completed Document Type: Land Use Restriction - Release/Rescission
Completed Date: 06/30/2006
Comments: Groundwater monitoring showed no further action is needed at the site. NASA was notified that the restrictions in the March 2006 land use covenant no longer apply.

Completed Area Name: PROJECT WIDE
Completed Sub Area Name: Not reported
Completed Document Type: *Voluntary Cleanup Agreement Completion
Completed Date: 06/30/2006
Comments: Not reported

Completed Area Name: PROJECT WIDE
Completed Sub Area Name: Not reported
Completed Document Type: Operation and Maintenance Report
Completed Date: 06/30/2006
Comments: NASA Ames has completed the four consecutive quarters of groundwater monitoring at AOI 8 for the TPH contaminants of concern, required by the Operation and Maintenance Agreement. With the completion of the groundwater monitoring activities, no further action under the OMA, land use covenant or the VCA is required.

Completed Area Name: PROJECT WIDE
Completed Sub Area Name: Not reported
Completed Document Type: Removal Action Completion Report
Completed Date: 05/27/2003
Comments: Approved Removal Action.

Completed Area Name: PROJECT WIDE
Completed Sub Area Name: Not reported
Completed Document Type: Removal Action Workplan
Completed Date: 04/27/1999
Comments: Approved RAW requiring soil with less than 1,000 mg/kg of TPH to be stockpiled and treated on the bioremediation pad, on site, and the soil with contamination greater than 1,000 mg/kg will be disposed off site.

Completed Area Name: PROJECT WIDE
Completed Sub Area Name: Not reported
Completed Document Type: Preliminary Endangerment Assessment Report
Completed Date: 06/10/1994
Comments: Completed PEA. A PEA equivalent report was completed by NASA Ames by combining the Center-wide Sampling and Analysis program with the listing site inspection.

Completed Area Name: PROJECT WIDE
Completed Sub Area Name: Not reported
Completed Document Type: Land Use Restriction
Completed Date: 03/30/2006
Comments: DTSC and NASA Ames have executed a land use control document which will be included in the NASA Ames Master Plan.

NASA-AMES AOI 11 (Continued) **S100186296**

Future Area Name: Not reported
Future Sub Area Name: Not reported
Future Document Type: Not reported
Future Due Date: Not reported
Schedule Area Name: Not reported
Schedule Sub Area Name: Not reported
Schedule Document Type: Not reported
Schedule Due Date: Not reported
Schedule Revised Date: Not reported

Name: NASA-AMES AOI 5
Address: MOFFETT FIELD
City,State,Zip: MOUNTAIN VIEW, CA 94035
Facility ID: 43370009
Site Type: Voluntary Cleanup
Site Type Detail: Voluntary Agreement
Site Mgmt. Req.: NONE SPECIFIED
Acres: 8
National Priorities List: NO
Cleanup Oversight Agencies: SMBRP, US EPA
Lead Agency: SMBRP
Lead Agency Description: DTSC - Site Cleanup Program
Project Manager: Not reported
Supervisor: Denise Tsuji
Division Branch: Cleanup Berkeley
Site Code: 200618
Assembly: 23
Senate: 13
Special Programs Code: Voluntary Agreement - Standard Voluntary Agreement
Status: No Further Action
Status Date: 07/09/2007
Restricted Use: NO
Funding: Responsible Party
Lat/Long: 37.41861 / -122.063
APN: NONE SPECIFIED
Past Use: ELECTRIC GENERATION/SUBSTATION, RESEARCH - OTHER
Potential COC: 30018, 30022, 30024, 30027
Confirmed COC: 30018,30022,30024,30027
Potential Description: OTH, SOIL
Alias Name: 110000495759
Alias Type: EPA (FRS #)
Alias Name: 110033611232
Alias Type: EPA (FRS #)
Alias Name: 200618
Alias Type: Project Code (Site Code)
Alias Name: 43370009
Alias Type: Envirostor ID Number

Completed Info:
Completed Area Name: PROJECT WIDE
Completed Sub Area Name: Not reported
Completed Document Type: Cost Recovery Closeout Memo
Completed Date: 07/05/2007
Comments: All Site work completed.

Completed Area Name: PROJECT WIDE
Completed Sub Area Name: Not reported
Completed Document Type: Fieldwork

NASA-AMES AOI 11 (Continued) **S100186296**

Completed Date:	03/09/2007
Comments:	During the fieldwork is was discovered that the oil pipeline is connected to a AST. Before oil pipeline can be removed the AST must be closed. NASA will pursue the tank closure with Santa Clara County. Sampling event was completed as planned. No discolored soil or strong odors were observed.
Completed Area Name:	PROJECT WIDE
Completed Sub Area Name:	Not reported
Completed Document Type:	Site Characterization Report
Completed Date:	07/09/2007
Comments:	The additional sampling conducted indicates that the remaining TPH contamination has attenuated to below the Site specific cleanup levels at the Site and therefore no further action is required.
Completed Area Name:	PROJECT WIDE
Completed Sub Area Name:	Not reported
Completed Document Type:	Site Characterization Workplan
Completed Date:	02/20/2007
Comments:	DTSC and NASA staff discussed draft Sampling Analysis Plan (SAP). Based on review of the plan, DTSC identified some organizational changes and edits to the text that are necessary. NASA agreed with the recommendations and will revise the SAP.
Completed Area Name:	PROJECT WIDE
Completed Sub Area Name:	Not reported
Completed Document Type:	Standard Voluntary Agreement
Completed Date:	03/08/1996
Comments:	Signed VCA. DTSC is providing oversight for the AOI 5 which is not under the oversight of the U.S. EPA. The VCA outlined the oversight duties of DTSC, including additional investigations and remediation of the site. AOI 5 includes six buildings used as biosciences laboratories, the biomedical research facility and two electrical substations. AOI 5 also includes a drum storage area and one underground storage tank that were previously located within the site boundaries. The drum storage area was closed in the middle 1980s and the tank was removed in 1990. Analyses of soil and groundwater samples detected petroleum hydrocarbons, PCBs, and VOCs. Investigations conducted in 1998 and 1999 indicated two separate groundwater plumes. The western plume contains PCE up to 72 micrograms per liter (ug/l). The eastern plume contains primarily TCE up to 80 ug/l. NASA is currently evaluating some in-situ remedial methods as an alternative to pump and treat for any groundwater contamination found.
Completed Area Name:	PROJECT WIDE
Completed Sub Area Name:	Not reported
Completed Document Type:	Preliminary Endangerment Assessment Report
Completed Date:	06/10/1994
Comments:	Completed PEA. A PEA equivalent report was completed by NASA Ames and identified 12 areas of investigations (AOIs).
Completed Area Name:	PROJECT WIDE
Completed Sub Area Name:	Not reported
Completed Document Type:	Site Screening
Completed Date:	12/14/1989
Comments:	Not reported

NASA-AMES AOI 11 (Continued) **S100186296**

Future Area Name:	Not reported
Future Sub Area Name:	Not reported
Future Document Type:	Not reported
Future Due Date:	Not reported
Schedule Area Name:	Not reported
Schedule Sub Area Name:	Not reported
Schedule Document Type:	Not reported
Schedule Due Date:	Not reported
Schedule Revised Date:	Not reported

Name:	NASA-AMES AOI 4
Address:	MOFFETT FIELD
City,State,Zip:	MOUNTAIN VIEW, CA 94035
Facility ID:	43370008
Site Type:	Voluntary Cleanup
Site Type Detail:	Voluntary Agreement
Site Mgmt. Req.:	NONE SPECIFIED
Acres:	12.6
National Priorities List:	NO
Cleanup Oversight Agencies:	SMBRP
Lead Agency:	SMBRP
Lead Agency Description:	DTSC - Site Cleanup Program
Project Manager:	Sagar Bhatt
Supervisor:	Nathan Unangst
Division Branch:	Cleanup Berkeley
Site Code:	200617
Assembly:	23
Senate:	13
Special Programs Code:	Not reported
Status:	Certified O&M - Land Use Restrictions Only
Status Date:	08/26/2020
Restricted Use:	YES
Funding:	Responsible Party
Lat/Long:	37.41527 / -122.0625
APN:	NONE SPECIFIED
Past Use:	FUEL - AIRCRAFT STORAGE/ REFUELING, FUEL - VEHICLE STORAGE/ REFUELING
Potential COC:	30024, 30025, 3002501, 3002502, 30027
Confirmed COC:	30024,30025,30027,3002501,3002502
Potential Description:	OTH, SOIL
Alias Name:	NASA-AMES RESEARCH CENTER
Alias Type:	Alternate Name
Alias Name:	NASA-ARC
Alias Type:	Alternate Name
Alias Name:	U.S. NASA AMES
Alias Type:	Alternate Name
Alias Name:	110000495759
Alias Type:	EPA (FRS #)
Alias Name:	110033611223
Alias Type:	EPA (FRS #)
Alias Name:	200617
Alias Type:	Project Code (Site Code)
Alias Name:	43370008
Alias Type:	Envirostor ID Number

Completed Info:

Completed Area Name:	PROJECT WIDE
Completed Sub Area Name:	Not reported
Completed Document Type:	Operation and Maintenance Plan

NASA-AMES AOI 11 (Continued) **S100186296**

Completed Date: 03/03/2004
Comments: Approved O&M Plan. Groundwater is currently being monitored and will continue to be monitored on a quarterly basis until the TPH concentrations are below established groundwater action levels (700 microgram per liter for TPH-diesel and 50 micrograms per liter for TPH-gasoline) for four consecutive quarters.

Completed Area Name: PROJECT WIDE
Completed Sub Area Name: Not reported
Completed Document Type: Operation and Maintenance Report
Completed Date: 03/06/2006
Comments: DTSC, reviewed the 2005 Annual Operations and Maintenance Summary Report. Review has found that the report meeting the Operation and Maintenance requirements for 2005.

Completed Area Name: PROJECT WIDE
Completed Sub Area Name: Not reported
Completed Document Type: Five-Year Review Reports
Completed Date: 11/22/2010
Comments: Not reported

Completed Area Name: PROJECT WIDE
Completed Sub Area Name: Not reported
Completed Document Type: Site Characterization Report
Completed Date: 02/13/2013
Comments: Not reported

Completed Area Name: PROJECT WIDE
Completed Sub Area Name: Not reported
Completed Document Type: Monitoring Report
Completed Date: 03/30/2016
Comments: The report summarized the soil and groundwater data that were collected for calendar year 2015. The results indicated soil contamination remains in the vicinity of the former Tank 1 area and in the courtyard. The report recommends continuing with groundwater monitoring program.

Completed Area Name: PROJECT WIDE
Completed Sub Area Name: Not reported
Completed Document Type: Monitoring Report
Completed Date: 05/19/2015
Comments: The 2014 Annual Operations and Maintenance Report presents the groundwater sampling results and elevation data from Area of Investigation 4 for calendar year 2014 and summarizes the operation and maintenance activities that were completed during the calendar year. The report proposes installation of two additional groundwater monitoring wells at the down-gradient plume boundary to supplement the existing monitoring network and to define the extent of the petroleum hydrocarbon plume.

Completed Area Name: PROJECT WIDE
Completed Sub Area Name: Not reported
Completed Document Type: Remedial Investigation Workplan
Completed Date: 05/04/2012
Comments: Not reported

Completed Area Name: PROJECT WIDE

NASA-AMES AOI 11 (Continued) **S100186296**

Completed Sub Area Name: Not reported
Completed Document Type: Annual Oversight Cost Estimate
Completed Date: 10/07/2019
Comments: Annual DTSC oversight cost estimate letter for fiscal year 2019/2020 (July 1, 2019 - June 30, 2020).

Completed Area Name: PROJECT WIDE
Completed Sub Area Name: Not reported
Completed Document Type: Monitoring Report
Completed Date: 06/12/2019
Comments: The report summarizes the soil and groundwater data that were collected for calendar year 2018. The results indicated soil contamination remains in the vicinity of the former Tank 1 area and in the courtyard, however that the plume is stable and progressively less contamination is being encountered down-gradient. The Report indicates that NASA will continue groundwater sampling until the low-threat case closure evaluation can be completed.

Completed Area Name: PROJECT WIDE
Completed Sub Area Name: Not reported
Completed Document Type: Correspondence
Completed Date: 10/10/2018
Comments: Letter to project proponent providing notification that the new DTSC project manager will be Sagar Bhatt.

Completed Area Name: PROJECT WIDE
Completed Sub Area Name: Not reported
Completed Document Type: Annual Oversight Cost Estimate
Completed Date: 10/18/2017
Comments: Not reported

Completed Area Name: PROJECT WIDE
Completed Sub Area Name: Not reported
Completed Document Type: Annual Oversight Cost Estimate
Completed Date: 10/12/2018
Comments: Annual DTSC oversight cost estimate letter to NASA Ames Research Center for fiscal year 2018/2019 (July 1, 2018 - June 30, 2019).

Completed Area Name: PROJECT WIDE
Completed Sub Area Name: Not reported
Completed Document Type: Monitoring Report
Completed Date: 05/05/2014
Comments: The Annual Operations and Maintenance Report presents groundwater chemical, elevation, and gradient data collected in Area of Investigation 4 during calendar year 2013. Contaminants of concern concentrations continue to exceed the Site-specific cleanup goals; therefore, as outlined in the Operations and Maintenance Plan, continuation of groundwater monitoring is required at the Site.

Completed Area Name: PROJECT WIDE
Completed Sub Area Name: Not reported
Completed Document Type: Monitoring Report
Completed Date: 01/28/2014
Comments: The Annual Operations and Maintenance Report presents groundwater data collected during calendar year 2012 and includes summaries of groundwater chemical data, and groundwater elevation and gradient data. The results of NASA s May 2012 soil and groundwater

NASA-AMES AOI 11 (Continued) **S100186296**

investigation are also summarized in the report. Contaminants of concern concentrations continue to exceed the Site-specific cleanup goals; therefore, as outlined in the Operations and Maintenance Plan, the continuation of groundwater monitoring is required for the Site.

Completed Area Name: PROJECT WIDE
Completed Sub Area Name: Not reported
Completed Document Type: Monitoring Report
Completed Date: 03/10/2011
Comments: The 2010 Annual Operation and Maintenance Report presents groundwater data collected during calendar year 2010. Total petroleum hydrocarbon concentrations continued to exceed Site cleanup levels.

Completed Area Name: PROJECT WIDE
Completed Sub Area Name: Not reported
Completed Document Type: Monitoring Report
Completed Date: 03/20/2012
Comments: The Annual Operation and Maintenance Report presents groundwater data collected during calendar year 2011. The groundwater gasoline concentrations continued to exceed the Site cleanup goal. Based on the findings of the Report, supplemental groundwater investigation will be conducted this year to determine the source of the gasoline.

Completed Area Name: PROJECT WIDE
Completed Sub Area Name: Not reported
Completed Document Type: Monitoring Report
Completed Date: 11/19/2018
Comments: The report summarizes the soil and groundwater data that were collected for calendar year 2017. The results indicated soil contamination remains in the vicinity of the former Tank 1 area and in the courtyard, however that the plume is stable and progressively less contamination is being encountered down-gradient. The Report recommends decreasing the groundwater sampling frequency from quarterly to semi-annually, with sampling events in June and December for all eight monitoring wells.

Completed Area Name: PROJECT WIDE
Completed Sub Area Name: Not reported
Completed Document Type: Pre-HARP Form (Confidential)
Completed Date: 10/21/2014
Comments: NASA Ames Pre-HARP October 21, 2014 (Henry Chui, Renato Medrano)

Completed Area Name: PROJECT WIDE
Completed Sub Area Name: Not reported
Completed Document Type: Annual Oversight Cost Estimate
Completed Date: 09/24/2015
Comments: Not reported

Completed Area Name: PROJECT WIDE
Completed Sub Area Name: Not reported
Completed Document Type: Annual Oversight Cost Estimate
Completed Date: 09/22/2016
Comments: DTSC letter with oversight cost estimate for project activities scheduled for fiscal year 2016/2017. The scheduled project activities include the Annual Groundwater Monitoring Report and the Removal Action Completion Report.

NASA-AMES AOI 11 (Continued) **S100186296**

Completed Area Name: PROJECT WIDE
Completed Sub Area Name: Not reported
Completed Document Type: Correspondence
Completed Date: 08/26/2020
Comments: NASA requested termination of Operations & Maintenance (O&M) at the Site as Low Threat Case Closure was approved by DTSC on November 11, 2019. NASA sent a written request for termination of O&M in accordance with the O&M Agreement. DTSC agreed that O&M should be terminated, but that land use restrictions will remain in place.

Completed Area Name: PROJECT WIDE
Completed Sub Area Name: Not reported
Completed Document Type: Site Screening
Completed Date: 12/14/1989
Comments: Not reported

Completed Area Name: PROJECT WIDE
Completed Sub Area Name: Not reported
Completed Document Type: Letter - Demand
Completed Date: 11/22/2010
Comments: Demand Letter #1

Completed Area Name: PROJECT WIDE
Completed Sub Area Name: Not reported
Completed Document Type: Letter - Demand
Completed Date: 04/20/2011
Comments: Demand Letter #3

Completed Area Name: PROJECT WIDE
Completed Sub Area Name: Not reported
Completed Document Type: Letter - Demand
Completed Date: 02/23/2011
Comments: Demand Letter #2

Completed Area Name: PROJECT WIDE
Completed Sub Area Name: Not reported
Completed Document Type: Annual Oversight Cost Estimate
Completed Date: 10/15/2012
Comments: The estimated annual oversight cost for the 2012/13 fiscal year for the AOI 4 Site is $9,886.

Completed Area Name: PROJECT WIDE
Completed Sub Area Name: Not reported
Completed Document Type: Annual Oversight Cost Estimate
Completed Date: 11/16/2011
Comments: Annual Oversight Cost Estimate completed.

Completed Area Name: PROJECT WIDE
Completed Sub Area Name: Not reported
Completed Document Type: Letter - Demand
Completed Date: 07/23/2012
Comments: Demand letter #1

Completed Area Name: PROJECT WIDE
Completed Sub Area Name: Not reported
Completed Document Type: Annual Oversight Cost Estimate
Completed Date: 10/02/2013

NASA-AMES AOI 11 (Continued) **S100186296**

Comments:	The estimated annual oversight cost for the 2013/14 fiscal year is $8,661.
Completed Area Name:	PROJECT WIDE
Completed Sub Area Name:	Not reported
Completed Document Type:	Community Update (Fact Sheets)
Completed Date:	09/27/2019
Comments:	Not reported
Completed Area Name:	PROJECT WIDE
Completed Sub Area Name:	Not reported
Completed Document Type:	Public Notice
Completed Date:	09/27/2019
Comments:	Not reported
Completed Area Name:	PROJECT WIDE
Completed Sub Area Name:	Not reported
Completed Document Type:	Annual Oversight Cost Estimate
Completed Date:	10/06/2010
Comments:	2010-2011 Annual Oversight Cost Estimate completed.
Completed Area Name:	PROJECT WIDE
Completed Sub Area Name:	Not reported
Completed Document Type:	Operation and Maintenance Report
Completed Date:	03/03/2009
Comments:	The Annual Operations and Maintenance Report presents groundwater data collected during calendar year 2008 and states that activities were completed as required. Due to the low total petroleum hydrocarbons attenuation rate being observed at monitoring well 15A11A, NASA plans to investigate further in the source area.
Completed Area Name:	PROJECT WIDE
Completed Sub Area Name:	Not reported
Completed Document Type:	Monitoring Report
Completed Date:	03/13/2017
Comments:	The report summarizes the soil and groundwater data that were collected for calendar year 2016. The results indicated soil contamination remains in the vicinity of the former Tank 1 area and in the courtyard. The report recommends preparing a Low-threat Closure Evaluation Report to close the Tank 1 under the State Water Resources Control Board's Low-Threat Underground Storage Tank Case Closure Policy, and continuing with the groundwater monitoring program while the evaluation is completed.
Completed Area Name:	PROJECT WIDE
Completed Sub Area Name:	Not reported
Completed Document Type:	Site Characterization Report
Completed Date:	01/23/2015
Comments:	DTSC met with NASA and their consultant to discuss the Phase II Investigation. The preliminary findings were presentec in a report to provide a basis for discussion at the meeting. The parties agreed that additional monitoring wells will need to be installed to better define the extent of contamination. NASA will be preparing a workplan for DTSC review and approval.
Completed Area Name:	PROJECT WIDE
Completed Sub Area Name:	Not reported

NASA-AMES AOI 11 (Continued) **S100186296**

Completed Document Type: Operation & Maintenance Order/Agreement
Completed Date: 01/07/2005
Comments: Not reported

Completed Area Name: PROJECT WIDE
Completed Sub Area Name: Not reported
Completed Document Type: Certification
Completed Date: 04/03/2006
Comments: Not reported

Completed Area Name: PROJECT WIDE
Completed Sub Area Name: Not reported
Completed Document Type: Community Update (Fact Sheets)
Completed Date: 12/07/1997
Comments: Fact sheet covering the draft Removal Action Workplan.

Completed Area Name: PROJECT WIDE
Completed Sub Area Name: Not reported
Completed Document Type: Remedial Investigation Report
Completed Date: 05/02/1997
Comments: The goal of the follow-up sampling was to collect soil and groundwater samples in the vicinity of Tank 1 and former soil borings SB4-2 and 584-6 (near Tank 5) to obtain additional data regarding the extent of petroleum hydrocarbons and chlorinated solvent contamination in these areas.

Completed Area Name: PROJECT WIDE
Completed Sub Area Name: Not reported
Completed Document Type: Community Update (Fact Sheets)
Completed Date: 12/07/1997
Comments: RAW Fact Sheet mailed out.

Completed Area Name: PROJECT WIDE
Completed Sub Area Name: Not reported
Completed Document Type: Operations and Maintenance Plan Amendment
Completed Date: 11/17/2005
Comments: A select group of monitoring well in the AOI 4 have meet the groundwater monitoring requirement of TPH concentration detections below the clean up goals for four consecutive quarters. Groundwater monitoring at these wells will be discontinued.

Completed Area Name: PROJECT WIDE
Completed Sub Area Name: Not reported
Completed Document Type: Operation and Maintenance Plan
Completed Date: 03/03/2004
Comments: The Operation and Maintenance Plan cover groundwater monitoring requirements.

Completed Area Name: PROJECT WIDE
Completed Sub Area Name: Not reported
Completed Document Type: Remedial Investigation Report
Completed Date: 06/20/1995
Comments: This report summarizes and presents the results of investigations performed in Area of Investigation 4 (A01 4), located on the west side of the NASA Ames Research Center (NASA Ames) property, A01 4 includes the National Full-scale Aerodynamics Complex and the surrounding area.

NASA-AMES AOI 11 (Continued) **S100186296**

Completed Area Name: PROJECT WIDE
Completed Sub Area Name: Not reported
Completed Document Type: Other Report
Completed Date: 03/24/2004
Comments: Not reported

Completed Area Name: PROJECT WIDE
Completed Sub Area Name: Not reported
Completed Document Type: Five-Year Review Reports
Completed Date: 03/28/2005
Comments: Groundwater TPH concentrations are observed to be decreasing over time. Groundwater monitoring will continue for at least two more quarters to determine if TPH concentrations will rebound. If concentrations remain low NASA proposes to request ending groundwater monitoring for qualified wells.

Completed Area Name: PROJECT WIDE
Completed Sub Area Name: Not reported
Completed Document Type: Remedial Investigation Report
Completed Date: 03/01/2000
Comments: The Sampling Report indicates that the cleanup goals for contaminant petroleum hydrocarbons defined in the RAW have already been achieved by natural means. The report concludes that the soil excavation and skimming of contaminated groundwater to remove free floating product is not required.

Completed Area Name: PROJECT WIDE
Completed Sub Area Name: Not reported
Completed Document Type: Operation and Maintenance Report
Completed Date: 03/14/2007
Comments: Approved the report with modifications.

Completed Area Name: PROJECT WIDE
Completed Sub Area Name: Not reported
Completed Document Type: Other Report
Completed Date: 11/19/2019
Comments: Not reported

Completed Area Name: PROJECT WIDE
Completed Sub Area Name: Not reported
Completed Document Type: Five-Year Review Reports
Completed Date: 05/26/2015
Comments: Not reported

Completed Area Name: PROJECT WIDE
Completed Sub Area Name: Not reported
Completed Document Type: Site Characterization Workplan
Completed Date: 07/11/2014
Comments: Soil and groundwater investigation will define the extent of soil and groundwater contamination at the Site.

Completed Area Name: PROJECT WIDE
Completed Sub Area Name: Not reported
Completed Document Type: Fieldwork
Completed Date: 08/25/2014
Comments: Fieldwork completed

NASA-AMES AOI 11 (Continued) **S100186296**

Completed Area Name: PROJECT WIDE
Completed Sub Area Name: Not reported
Completed Document Type: Standard Voluntary Agreement
Completed Date: 11/03/1995
Comments: Signed VCA for AOI 4. The VCA includes the National Full Scale Aerodynamics Complex, a large wind tunnel for testing the aerodynamic characteristics of large-scale models. Twelve underground storage tanks were originally located within AOI 4; leaking tanks were removed. Subsequent sampling events identified four primary locations, Tank 1, Tank 5, and SB4-6, located in the drum storage area. Soil and groundwater samples from these areas detected petroleum hydrocarbons and trichloroethylene (TCE).

Completed Area Name: PROJECT WIDE
Completed Sub Area Name: Not reported
Completed Document Type: Land Use Restriction
Completed Date: 03/30/2006
Comments: DTSC and NASA Ames have executed a land use control document which will be included in the NASA Ames Master Plan.

Completed Area Name: PROJECT WIDE
Completed Sub Area Name: Not reported
Completed Document Type: CEQA - Initial Study/ Neg. Declaration
Completed Date: 06/16/1998
Comments: Not reported

Completed Area Name: PROJECT WIDE
Completed Sub Area Name: Not reported
Completed Document Type: Annual Oversight Cost Estimate
Completed Date: 09/24/2014
Comments: NASA Ames REW FY 14/15

Completed Area Name: PROJECT WIDE
Completed Sub Area Name: Not reported
Completed Document Type: Removal Action Completion Report
Completed Date: 10/03/2000
Comments: Completed Removal Action. Skimming pumps were planned to be installed in two monitoring wells (one existing well and one new well) to extract free product floating on the water table. Additional sampling data conducted in 1999 indicated that there is no longer free product in the shallow aquifer near Tank 1 and Tank 5. Based on this information skimming pumps were not required and proposed new groundwater monitoring well was not installed. Both Tank 1 and 5 were removed. Dissolved petroleum hydrocarbons in the groundwater will be monitored quarterly until such time that four consecutive quarters of data are analyzed indicating that the TPH concentrations are below cleanup levels and stable. A source point for the TCE concentrations detected in the groundwater was not discovered during the remedial investigation phase of the project. Therefore, it is believed that the source of the TCE detected in the groundwater is from an off-site source. Groundwater TCE contamination will be investigated separately from the AOI 4 project. Petroleum hydrocarbon contaminated soils exceeding the identified remediation levels (400 mg/kg) were planned to be excavated. Excavated soil with concentrations under 1,000 mg/kg was to be bioremediated and reused. Soil exceeding 1,000 mg/kg was to be disposed of offsite. Additional soil sampling conducted in 1999 indicated that the level of petroleum hydrocarbons in the soil and

NASA-AMES AOI 11 (Continued) **S100186296**

groundwater were lower than originally identified; they were below or close to the established cleanup goals. The sampling was repeated and the results confirmed; the soil excavation proposed in the RAW was not implemented.

Completed Area Name: PROJECT WIDE
Completed Sub Area Name: Not reported
Completed Document Type: Removal Action Workplan
Completed Date: 06/16/1998
Comments: Approved RAW specifying the following actions: 1) removal of free product hydrocarbons from the groundwater using skimming pumps; 2) excavation and on-site bioremediation of petroleum contaminated soil; 3) off site disposal of soil not meeting cleanup levels; and 4) on-going groundwater monitoring for contaminants of concern.

Completed Area Name: PROJECT WIDE
Completed Sub Area Name: Not reported
Completed Document Type: Preliminary Endangerment Assessment Report
Completed Date: 06/10/1994
Comments: Completed PEA. A PEA equivalent report was completed by NASA Ames for 12 Areas of Investigation (AOIs).

Completed Area Name: PROJECT WIDE
Completed Sub Area Name: Not reported
Completed Document Type: Remedial Investigation Report
Completed Date: 07/17/2000
Comments: During the course of site investigations of AOI4, trichloroethene (TCE) and 1,2-dichloroethene (DCE) were detected in the groundwater. No connection with an on-site source of these chemicals could be found. Further investigations on the Orion Park housing area, upgradient of A014, revealed elevated concentrations of TCE and DCE in the groundwater. Soil samples from the Orion Park area also revealed the presence of TCE and DCE. Based on this data NASA has concluded that the TCE and DCE contamination found in the A0I 4 groundwater is from a source upgradient of the NASA property. The source could be either the Orion Park housing area or the Middlefield-Ellis-Whisman (MEW) plume. The groundwater investigation has been refered to the RWQCB.

Completed Area Name: PROJECT WIDE
Completed Sub Area Name: Not reported
Completed Document Type: Other Report
Completed Date: 04/10/2006
Comments: DTSC announces the certification of the AOI 4 hazardous substances cleanup at the NASA Ames Research Center. DTSC certification of AOI 4 signifies that all environmental cleanup activities mandated by the Removal Action Workplan are now complete.

Completed Area Name: PROJECT WIDE
Completed Sub Area Name: Not reported
Completed Document Type: Monitoring Report
Completed Date: 01/23/2015
Comments: Not reported

Future Area Name: Not reported
Future Sub Area Name: Not reported
Future Document Type: Not reported

NASA-AMES AOI 11 (Continued) **S100186296**

Future Due Date: Not reported
Schedule Area Name: Not reported
Schedule Sub Area Name: Not reported
Schedule Document Type: Not reported
Schedule Due Date: Not reported
Schedule Revised Date: Not reported

DEED:
Name: NASA-AMES AOI 4
Address: MOFFETT FIELD
City,State,Zip: MOUNTAIN VIEW, CA 94035
Envirostor ID: 43370008
Area: PROJECT WIDE
Sub Area: Not reported
Site Type: VOLUNTARY CLEANUP
Status: CERTIFIED O&M - LAND USE RESTRICTIONS ONLY
Agency: Not reported
Covenant Uploaded: Not reported
Deed Date(s): Not reported
File Name: Envirostor Land Use Restrictions

240
NW
1/2-1
0.740 mi.
3905 ft.

ELEXSYS INTERNATIONAL INC **CA ENVIROSTOR** **S104574296**
1625 PLYMOUTH STREET **CA CPS-SLIC** **N/A**
MOUNTAIN VIEW, CA 94043 **CA EMI**

Relative:
Lower

Actual:
23 ft.

ENVIROSTOR:
Name: SANMINA CORP. - MT VIEW
Address: 1625 PLYMOUTH STREET
City,State,Zip: MOUNTAIN VIEW, CA 94043
Facility ID: 71002873
Status: Refer: RWQCB
Status Date: 04/15/2016
Site Code: Not reported
Site Type: Tiered Permit
Site Type Detailed: Tiered Permit
Acres: 4.2
NPL: NO
Regulatory Agencies: RWQCB 2 - San Francisco Bay
Lead Agency: RWQCB 2 - San Francisco Bay
Program Manager: Not reported
Supervisor: * Mark Piros
Division Branch: Cleanup Berkeley
Assembly: 23
Senate: 13
Special Program: Not reported
Restricted Use: NO
Site Mgmt Req: NONE SPECIFIED
Funding: Not reported
Latitude: 37.41579
Longitude: -122.0829
APN: 11613032
Past Use: MANUFACTURING - OTHER
Potential COC: Tetrachloroethylene (PCE Trichloroethylene (TCE
Confirmed COC: Tetrachloroethylene (PCE Trichloroethylene (TCE
Potential Description: OTH

ELEXSYS INTERNATIONAL INC (Continued) **S104574296**

Alias Name: 11613032
Alias Type: APN
Alias Name: CAD981572803
Alias Type: EPA Identification Number
Alias Name: 110000482415
Alias Type: EPA (FRS #)
Alias Name: SL18253674
Alias Type: GeoTracker Global ID
Alias Name: 71002873
Alias Type: Envirostor ID Number

Completed Info:
Completed Area Name: PROJECT WIDE
Completed Sub Area Name: Not reported
Completed Document Type: Phase 1
Completed Date: 03/31/2006
Comments: Not reported

Completed Area Name: PROJECT WIDE
Completed Sub Area Name: Not reported
Completed Document Type: Phase 1
Completed Date: 04/15/2016
Comments: DTSC performed a site screening to determine whether any releases of hazardous substances or wastes have occurred at the site that require DTSC to pursue corrective actions. Arrowhead Development Company operated an amusement park equipment manufacturing facility from 1960 through 1980 on and 8-acre project that included the site. TCE was reportedly used at the facility for vapor degreasing. There were subsequent changes in the site ownership. Sanmina purchased the property in 1999 and operated four hazardous waste treatment units under permit-by-rule, including two Memtek wastewater treatment units, a batch treatment unit, and ion-exchange unit. The site is part of the Plymouth Street Site where the Regional Water Quality Control Board has been overseeing the investigation and remediation.

Future Area Name: Not reported
Future Sub Area Name: Not reported
Future Document Type: Not reported
Future Due Date: Not reported
Schedule Area Name: Not reported
Schedule Sub Area Name: Not reported
Schedule Document Type: Not reported
Schedule Due Date: Not reported
Schedule Revised Date: Not reported

CPS-SLIC:
Name: MONTWOOD - GW
Address: 1625 PLYMOUTH ST
City,State,Zip: MOUNTAIN VIEW, CA 94043-1231
Region: STATE
Facility Status: **Open - Remediation**
Status Date: 06/28/2017
Global Id: SL18253674
Lead Agency: SAN FRANCISCO BAY RWQCB (REGION 2)
Lead Agency Case Number: Not reported
Latitude: 37.4159988845966
Longitude: -122.084155082703

ELEXSYS INTERNATIONAL INC (Continued) **S104574296**

Case Type:	Cleanup Program Site
Case Worker:	RWP
Local Agency:	SANTA CLARA VALLEY WATER DISTRICT
RB Case Number:	43S0217
File Location:	Regional Board
Potential Media Affected:	Other Groundwater (uses other than drinking water)
Potential Contaminants of Concern:	Other Chlorinated Hydrocarbons, Tetrachloroethylene (PCE), Trichloroethylene (TCE)
EPA Region:	9
Coordinate Source:	Manual Entry on Screens
Cuf Case:	Not reported
Quantity Released Gallons:	Not reported
Begin Date:	01/01/1987
Leak Reported Date:	01/01/1990
How Discovered:	Site Assessment/Site Investigation
How Discovered Description:	Soil investigation - 1987 & Storm Drain sampling - 1990
Discharge Source:	Other
Discharge Cause:	Other
Stop Method:	Close and Remove Tank
Stop Description:	Degreasing operations stopped
No Further Action Date:	Not reported
CA Water Watershed Name:	Santa Clara - Palo Alto (205.50)
Dwr Groundwater Subbasin Name:	Santa Clara Valley - Santa Clara (2-009.02)
Disadvantaged Community:	Not reported
CA Enviroscreen 3 Score:	56-60%
CA Enviroscreen 4 Score:	45-50%
Military DOD Site:	No
Facility Project Subtype:	Not reported
RWQCB Region:	SAN FRANCISCO BAY RWQCB (REGION 2)
Site History:	The Montwood plume is within a much larger plume extending from the Teledyne/Spectra-Physics Superfund site. Groundwater extraction reduced on-property and nearby chlorinated VOCs (CVOCs) in groundwater to asymptotic levels. However, the CVOC plume extends off-property through and beyond the downgradient site at 1600 Plymouth Street,- presently owned by Peery/Arrillaga (P/A). The off-property charcacterizaion of the groundwater-CVOC plume has been completed with grab groundwater samples and additional wells. Off-property groundwater-CVOC extent has attenuated with natural attenuation. Responding to persistent Regional Water Board suggestions to re-characterize the site with high-resolution technology, the Responsible Party (UP) used MIP data plus three other data layers to successfully locate on-site CVOC source areas. Based on the data, the consultant selected enhanced reductive dechlorination (ERD) as the final remedy that is now in process at the on-property area. ERD has significantly decreased the on-property groundwater-CVOC levels with TCE now below MCLs. UP is about to conduct the first off-property ERD remedial task after extended access negotiations with Google. File Location: GeoTracker

Click here to access the California GeoTracker records for this facility:

EMI:

Name:	ELEXSYS INTERNATIONAL INC
Address:	1625 PLYMOUTH STREET
City,State,Zip:	MOUNTAIN VIEW, CA 940430000
Year:	1995
County Code:	43

ELEXSYS INTERNATIONAL INC (Continued) **S104574296**

Air Basin:	SF
Facility ID:	5868
Air District Name:	BA
SIC Code:	3672
Air District Name:	BAY AREA AQMD
Community Health Air Pollution Info System:	Not reported
Consolidated Emission Reporting Rule:	Not reported
Total Organic Hydrocarbon Gases Tons/Yr:	191
Reactive Organic Gases Tons/Yr:	191
Carbon Monoxide Emissions Tons/Yr:	0
NOX - Oxides of Nitrogen Tons/Yr:	0
SOX - Oxides of Sulphur Tons/Yr:	0
Particulate Matter Tons/Yr:	0
Part. Matter 10 Micrometers and Smllr Tons/Yr:	0

Name:	ELEXSYS INTERNATIONAL INC
Address:	1625 PLYMOUTH STREET
City,State,Zip:	MOUNTAIN VIEW, CA 940430000
Year:	1996
County Code:	43
Air Basin:	SF
Facility ID:	5868
Air District Name:	BA
SIC Code:	3672
Air District Name:	BAY AREA AQMD
Community Health Air Pollution Info System:	Not reported
Consolidated Emission Reporting Rule:	Not reported
Total Organic Hydrocarbon Gases Tons/Yr:	1
Reactive Organic Gases Tons/Yr:	1
Carbon Monoxide Emissions Tons/Yr:	0
NOX - Oxides of Nitrogen Tons/Yr:	0
SOX - Oxides of Sulphur Tons/Yr:	0
Particulate Matter Tons/Yr:	0
Part. Matter 10 Micrometers and Smllr Tons/Yr:	0

Name:	ELEXSYS INTERNATIONAL INC
Address:	1625 PLYMOUTH STREET
City,State,Zip:	MOUNTAIN VIEW, CA 940430000
Year:	1997
County Code:	43
Air Basin:	SF
Facility ID:	5868
Air District Name:	BA
SIC Code:	3672
Air District Name:	BAY AREA AQMD
Community Health Air Pollution Info System:	Not reported
Consolidated Emission Reporting Rule:	Not reported
Total Organic Hydrocarbon Gases Tons/Yr:	1
Reactive Organic Gases Tons/Yr:	1
Carbon Monoxide Emissions Tons/Yr:	0
NOX - Oxides of Nitrogen Tons/Yr:	0
SOX - Oxides of Sulphur Tons/Yr:	0
Particulate Matter Tons/Yr:	0
Part. Matter 10 Micrometers and Smllr Tons/Yr:	0

241
SSW
1/2-1
0.813 mi.
4294 ft.

EVELYN AVENUE PARKING LOT
SOUTHEAST CORNER OF EVELYN AVENUE AND FRANKLIN STREET
MOUNTAIN VIEW, CA 94039

CA ENVIROSTOR **S108936078**
CA VCP **N/A**

Relative:
Higher

Actual:
70 ft.

ENVIROSTOR:

Name:	EVELYN AVENUE PARKING LOT
Address:	SOUTHEAST CORNER OF EVELYN AVENUE AND FRANKLIN STREET
City,State,Zip:	MOUNTAIN VIEW, CA 94039
Facility ID:	60000745
Status:	No Further Action
Status Date:	04/08/2009
Site Code:	201769
Site Type:	Voluntary Cleanup
Site Type Detailed:	Voluntary Agreement
Acres:	1.03
NPL:	NO
Regulatory Agencies:	SMBRP
Lead Agency:	SMBRP
Program Manager:	Not reported
Supervisor:	* Mark Piros
Division Branch:	Cleanup Berkeley
Assembly:	23
Senate:	13
Special Program:	Voluntary Agreement - Standard Voluntary Agreement
Restricted Use:	NO
Site Mgmt Req:	NONE SPECIFIED
Funding:	Responsible Party
Latitude:	37.39539
Longitude:	-122.0803
APN:	158-15-025
Past Use:	DRY CLEANING
Potential COC:	Tetrachloroethylene (PCE
Confirmed COC:	Tetrachloroethylene (PCE
Potential Description:	OTH, SV
Alias Name:	158-15-025
Alias Type:	APN
Alias Name:	110033616380
Alias Type:	EPA (FRS #)
Alias Name:	201769
Alias Type:	Project Code (Site Code)
Alias Name:	60000745
Alias Type:	Envirostor ID Number

Completed Info:

Completed Area Name:	PROJECT WIDE
Completed Sub Area Name:	Not reported
Completed Document Type:	Risk Assessment Report
Completed Date:	08/18/2010
Comments:	Not reported
Completed Area Name:	PROJECT WIDE
Completed Sub Area Name:	Not reported
Completed Document Type:	Cost Recovery Closeout Memo
Completed Date:	12/23/2011
Comments:	Memo to DTSC Cost Recovery Unit requesting closeout of site because work has been completed.
Completed Area Name:	PROJECT WIDE

EVELYN AVENUE PARKING LOT (Continued) **S108936078**

Completed Sub Area Name: Not reported
Completed Document Type: Site Characterization Report
Completed Date: 05/30/2008
Comments: The Request for Oversight Agreement contained the Subsurface and Additional Subsurface Investigation Reports. They are added here.

Completed Area Name: PROJECT WIDE
Completed Sub Area Name: Not reported
Completed Document Type: Remedial Investigation Workplan
Completed Date: 10/17/2008
Comments: Not reported

Completed Area Name: PROJECT WIDE
Completed Sub Area Name: Not reported
Completed Document Type: Risk Assessment Report
Completed Date: 04/08/2009
Comments: Not reported

Completed Area Name: PROJECT WIDE
Completed Sub Area Name: Not reported
Completed Document Type: Correspondence
Completed Date: 04/08/2009
Comments: DTSC approved No Further Action as long as the Site development conforms with the structural layout as evaluated in the Risk Evaluation Report and in accordance with the City's Downtown Precise Plan.

Completed Area Name: PROJECT WIDE
Completed Sub Area Name: Not reported
Completed Document Type: Consultative Service Agreement
Completed Date: 04/24/2008
Comments: Final signed Consultative Services Agreement dated April 24, 2008

Future Area Name: Not reported
Future Sub Area Name: Not reported
Future Document Type: Not reported
Future Due Date: Not reported
Schedule Area Name: Not reported
Schedule Sub Area Name: Not reported
Schedule Document Type: Not reported
Schedule Due Date: Not reported
Schedule Revised Date: Not reported

VCP:
Name: EVELYN AVENUE PARKING LOT
Address: SOUTHEAST CORNER OF EVELYN AVENUE AND FRANKLIN STREET
City,State,Zip: MOUNTAIN VIEW, CA 94039
Facility ID: 60000745
Site Type: Voluntary Cleanup
Site Type Detail: Voluntary Agreement
Site Mgmt. Req.: NONE SPECIFIED
Acres: 1.03
National Priorities List: NO
Cleanup Oversight Agencies: SMBRP
Lead Agency: SMBRP
Lead Agency Description: DTSC - Site Cleanup Program
Project Manager: Not reported

EVELYN AVENUE PARKING LOT (Continued) **S108936078**

Supervisor:	* Mark Piros
Division Branch:	Cleanup Berkeley
Site Code:	201769
Assembly:	23
Senate:	13
Special Programs Code:	Voluntary Agreement - Standard Voluntary Agreement
Status:	No Further Action
Status Date:	04/08/2009
Restricted Use:	NO
Funding:	Responsible Party
Lat/Long:	37.39539 / -122.0803
APN:	158-15-025
Past Use:	DRY CLEANING
Potential COC:	30022
Confirmed COC:	30022
Potential Description:	OTH, SV
Alias Name:	158-15-025
Alias Type:	APN
Alias Name:	110033616380
Alias Type:	EPA (FRS #)
Alias Name:	201769
Alias Type:	Project Code (Site Code)
Alias Name:	60000745
Alias Type:	Envirostor ID Number

Completed Info:

Completed Area Name:	PROJECT WIDE
Completed Sub Area Name:	Not reported
Completed Document Type:	Risk Assessment Report
Completed Date:	08/18/2010
Comments:	Not reported

Completed Area Name:	PROJECT WIDE
Completed Sub Area Name:	Not reported
Completed Document Type:	Cost Recovery Closeout Memo
Completed Date:	12/23/2011
Comments:	Memo to DTSC Cost Recovery Unit requesting closeout of site because work has been completed.

Completed Area Name:	PROJECT WIDE
Completed Sub Area Name:	Not reported
Completed Document Type:	Site Characterization Report
Completed Date:	05/30/2008
Comments:	The Request for Oversight Agreement contained the Subsurface and Additional Subsurface Investigation Reports. They are added here.

Completed Area Name:	PROJECT WIDE
Completed Sub Area Name:	Not reported
Completed Document Type:	Remedial Investigation Workplan
Completed Date:	10/17/2008
Comments:	Not reported

Completed Area Name:	PROJECT WIDE
Completed Sub Area Name:	Not reported
Completed Document Type:	Risk Assessment Report
Completed Date:	04/08/2009
Comments:	Not reported

EVELYN AVENUE PARKING LOT (Continued) **S108936078**

Completed Area Name:	PROJECT WIDE
Completed Sub Area Name:	Not reported
Completed Document Type:	Correspondence
Completed Date:	04/08/2009
Comments:	DTSC approved No Further Action as long as the Site development conforms with the structural layout as evaluated in the Risk Evaluation Report and in accordance with the City's Downtown Precise Plan.
Completed Area Name:	PROJECT WIDE
Completed Sub Area Name:	Not reported
Completed Document Type:	Consultative Service Agreement
Completed Date:	04/24/2008
Comments:	Final signed Consultative Services Agreement dated April 24, 2008
Future Area Name:	Not reported
Future Sub Area Name:	Not reported
Future Document Type:	Not reported
Future Due Date:	Not reported
Schedule Area Name:	Not reported
Schedule Sub Area Name:	Not reported
Schedule Document Type:	Not reported
Schedule Due Date:	Not reported
Schedule Revised Date:	Not reported

---

242 West 1/2-1 0.826 mi. 4360 ft.

CALWEST PROPERTIES (SIERRA VISTA)
465 SIERRA VISTA AVE
MOUNTAIN VIEW, CA 94043

CA ENVIROSTOR **S106568332**
CA VCP **N/A**
CA DEED

Relative: Lower

Actual: 37 ft.

ENVIROSTOR:

Name:	CALWEST PROPERTIES (SIERRA VISTA)
Address:	465 SIERRA VISTA AVE
City,State,Zip:	MOUNTAIN VIEW, CA 94043
Facility ID:	43010004
Status:	Certified O&M - Land Use Restrictions Only
Status Date:	04/24/2014
Site Code:	201044
Site Type:	Voluntary Cleanup
Site Type Detailed:	Voluntary Agreement
Acres:	1
NPL:	NO
Regulatory Agencies:	SMBRP, CITY OF MOUNTAIN VIEW
Lead Agency:	CITY OF MOUNTAIN VIEW,SMBRP
Program Manager:	Not reported
Supervisor:	Karina Navarro
Division Branch:	Cleanup Berkeley
Assembly:	23
Senate:	13
Special Program:	Not reported
Restricted Use:	YES
Site Mgmt Req:	ASP, DAY, HOS, EX, GW, OIL, NSUB, SCH, FOOD
Funding:	Responsible Party
Latitude:	37.40849
Longitude:	-122.0891
APN:	150-52-015, 150-52-016
Past Use:	PESTICIDE/INSECTIDE/RODENTICIDE STORAGE

CALWEST PROPERTIES (SIERRA VISTA) (Continued) **S106568332**

Potential COC: Chlordane DDD DDE DDT
Confirmed COC: Chlordane DDD DDE DDT
Potential Description: SOIL
Alias Name: AERO INC
Alias Type: Alternate Name
Alias Name: CAL-WEST PROPERTIES
Alias Type: Alternate Name
Alias Name: CAL-WEST PROPERTIES (SIERRA VISTA)
Alias Type: Alternate Name
Alias Name: PIED-PIPER INC
Alias Type: Alternate Name
Alias Name: SIERRA VISTA PROPERTY
Alias Type: Alternate Name
Alias Name: 150-52-015
Alias Type: APN
Alias Name: 150-52-016
Alias Type: APN
Alias Name: CAD982400285
Alias Type: EPA Identification Number
Alias Name: 110033618324
Alias Type: EPA (FRS #)
Alias Name: 200288
Alias Type: Project Code (Site Code)
Alias Name: 201044
Alias Type: Project Code (Site Code)
Alias Name: 43010004
Alias Type: Envirostor ID Number

Completed Info:
Completed Area Name: PROJECT WIDE
Completed Sub Area Name: Not reported
Completed Document Type: Five-Year Review Reports
Completed Date: 08/28/2007
Comments: Completed 5 year review reports.

Completed Area Name: PROJECT WIDE
Completed Sub Area Name: Not reported
Completed Document Type: Other Report
Completed Date: 05/26/2004
Comments: Cap Inspection signed off 5/26/04.

Completed Area Name: PROJECT WIDE
Completed Sub Area Name: Not reported
Completed Document Type: Other Report
Completed Date: 05/23/2005
Comments: Cap Inspection signed off 5/23/05.

Completed Area Name: PROJECT WIDE
Completed Sub Area Name: Not reported
Completed Document Type: Operation and Maintenance Report
Completed Date: 11/12/2014
Comments: Not reported

Completed Area Name: PROJECT WIDE
Completed Sub Area Name: Not reported
Completed Document Type: Operation and Maintenance Report
Completed Date: 02/27/2023
Comments: DTSC has reviewed the Report that a cap inspection was performed on

CALWEST PROPERTIES (SIERRA VISTA) (Continued) **S106568332**

November 10, 2022. The property was found to be in compliance with the restrictions and requirements of the Land Use Covenant (LUC) and that the cap is in good condition.

Completed Area Name: PROJECT WIDE
Completed Sub Area Name: Not reported
Completed Document Type: Correspondence
Completed Date: 09/09/2021
Comments: A reminder to the home owner association (HOA) to perform an annual inspection.

Completed Area Name: PROJECT WIDE
Completed Sub Area Name: Not reported
Completed Document Type: Project Management
Completed Date: 06/30/2023
Comments: FY Finished

Completed Area Name: PROJECT WIDE
Completed Sub Area Name: Not reported
Completed Document Type: Five-Year Review Reports
Completed Date: 06/30/2020
Comments: The Department of Toxic Substances Control (DTSC) performed a Five-Year Review to assure that the implemented remedy continues to be protective of public health, safety, and the environment. DTSC concluded that the remedy remains protective of human health and the environment.

Completed Area Name: PROJECT WIDE
Completed Sub Area Name: Not reported
Completed Document Type: Annual Oversight Cost Estimate
Completed Date: 11/01/2019
Comments: Not reported

Completed Area Name: PROJECT WIDE
Completed Sub Area Name: Not reported
Completed Document Type: Annual Oversight Cost Estimate
Completed Date: 10/05/2020
Comments: Emailed annual cost estimate letter (FY20/21) on 10/5/2020. -EC,, 10/5/2020

Completed Area Name: PROJECT WIDE
Completed Sub Area Name: Not reported
Completed Document Type: Annual Oversight Cost Estimate
Completed Date: 09/28/2021
Comments: Not reported

Completed Area Name: PROJECT WIDE
Completed Sub Area Name: Not reported
Completed Document Type: Annual Oversight Cost Estimate
Completed Date: 09/15/2022
Comments: Letter to RP about DTSC annual cost estimate for FY 22/23

Completed Area Name: PROJECT WIDE
Completed Sub Area Name: Not reported
Completed Document Type: Correspondence
Completed Date: 03/22/2019
Comments: Nacer Abrouk of the homeowners' association confirmed receiving

CALWEST PROPERTIES (SIERRA VISTA) (Continued) **S106568332**

DTSC's request for the annual cap inspection report and indicated it was being prepared.

Completed Area Name: PROJECT WIDE
Completed Sub Area Name: Not reported
Completed Document Type: *Correspondence - Received
Completed Date: 03/25/2010
Comments: Not reported

Completed Area Name: PROJECT WIDE
Completed Sub Area Name: Not reported
Completed Document Type: Annual Oversight Cost Estimate
Completed Date: 10/17/2018
Comments: DTSC provided an annual oversight cost estimate for fiscal year 2018/2019.

Completed Area Name: PROJECT WIDE
Completed Sub Area Name: Not reported
Completed Document Type: Operation and Maintenance Report
Completed Date: 03/27/2019
Comments: Not reported

Completed Area Name: PROJECT WIDE
Completed Sub Area Name: Not reported
Completed Document Type: Operation and Maintenance Report
Completed Date: 10/02/2020
Comments: The Department of Toxic Substance Control (DTSC) has reviewed the Cal West Properties (Sierra Vista) Inspection Report (Report). The Report documented that a cap inspection was performed on July 2, 2020. The property was found to be in compliance with the restrictions and requirements of the Land Use Covenant (LUC) and that the cap is in good condition. Therefore, DTSC approves the report. In order to return to the schedule previously established for annual inspections, the next inspection report is due February 3, 2021. -EC, 10/2/2020

Completed Area Name: PROJECT WIDE
Completed Sub Area Name: Not reported
Completed Document Type: Letter - Demand
Completed Date: 01/19/2012
Comments: Demand letter #1

Completed Area Name: PROJECT WIDE
Completed Sub Area Name: Not reported
Completed Document Type: Annual Oversight Cost Estimate
Completed Date: 12/15/2011
Comments: Not reported

Completed Area Name: PROJECT WIDE
Completed Sub Area Name: Not reported
Completed Document Type: Letter - Demand
Completed Date: 07/19/2012
Comments: Demand letter #1

Completed Area Name: PROJECT WIDE
Completed Sub Area Name: Not reported
Completed Document Type: Letter - Demand
Completed Date: 02/17/2012

CALWEST PROPERTIES (SIERRA VISTA) (Continued) **S106568332**

Comments: Demand letter #2

Completed Area Name: PROJECT WIDE
Completed Sub Area Name: Not reported
Completed Document Type: Annual Oversight Cost Estimate
Completed Date: 10/12/2012
Comments: Not reported

Completed Area Name: PROJECT WIDE
Completed Sub Area Name: Not reported
Completed Document Type: Annual Oversight Cost Estimate
Completed Date: 11/21/2013
Comments: Not reported

Completed Area Name: PROJECT WIDE
Completed Sub Area Name: Not reported
Completed Document Type: Annual Oversight Cost Estimate
Completed Date: 10/15/2014
Comments: Not reported

Completed Area Name: PROJECT WIDE
Completed Sub Area Name: Not reported
Completed Document Type: Annual Oversight Cost Estimate
Completed Date: 10/09/2015
Comments: Not reported

Completed Area Name: PROJECT WIDE
Completed Sub Area Name: Not reported
Completed Document Type: Annual Oversight Cost Estimate
Completed Date: 09/30/2016
Comments: Not reported

Completed Area Name: PROJECT WIDE
Completed Sub Area Name: Not reported
Completed Document Type: Annual Oversight Cost Estimate
Completed Date: 10/06/2017
Comments: Not reported

Completed Area Name: PROJECT WIDE
Completed Sub Area Name: Not reported
Completed Document Type: Correspondence
Completed Date: 05/07/2013
Comments: Not reported

Completed Area Name: PROJECT WIDE
Completed Sub Area Name: Not reported
Completed Document Type: Site Screening
Completed Date: 04/11/2001
Comments: DTSC completed a Site Inspection Re-Assessment for the U.S. Environmental Protection Agency. As the lead regulatory agency for the Site, DTSC had approved a Removal Action Workplan for the Site on October 30, 1998. It was noted in the Site Inspection Re-Assessment that implementation of the Removal Action Workplan had been significantly delayed due to the City of Mountain View's building permit process and the Site owner's funding problem for construction of the multifamily residential buildings. Based on the Site Inspection Re-Assesment it was determined the Site did not qualify

CALWEST PROPERTIES (SIERRA VISTA) (Continued) **S106568332**

for further remedial site assessment under the Comprehensive Environmental Response, Compensation, and Liability Act.

Completed Area Name: PROJECT WIDE
Completed Sub Area Name: Not reported
Completed Document Type: Operation and Maintenance Report
Completed Date: 03/16/2018
Comments: Not reported

Completed Area Name: PROJECT WIDE
Completed Sub Area Name: Not reported
Completed Document Type: Land Use Restriction - Site Inspection/Visit
Completed Date: 09/10/2009
Comments: The capped area includes the driveway entrance to the townhouse complex and includes parking areas, landscaped areas, and a sandbox. The concrete cap appeared to be in good condition, no major cracks were observed. There was no evidence of any activities prohibited by the Deed Restriction.

Completed Area Name: PROJECT WIDE
Completed Sub Area Name: Not reported
Completed Document Type: Land Use Restriction - Site Inspection/Visit
Completed Date: 10/07/2010
Comments: Not reported

Completed Area Name: PROJECT WIDE
Completed Sub Area Name: Not reported
Completed Document Type: Land Use Restriction - Site Inspection/Visit
Completed Date: 09/22/2011
Comments: Not reported

Completed Area Name: PROJECT WIDE
Completed Sub Area Name: Not reported
Completed Document Type: Annual Oversight Cost Estimate
Completed Date: 09/30/2009
Comments: Not reported

Completed Area Name: PROJECT WIDE
Completed Sub Area Name: Not reported
Completed Document Type: Five-Year Review Reports
Completed Date: 04/28/2014
Comments: The Department of Toxic Substances Control (DTSC) performed a Five-Year Review to assure that the implemented remedy continues to be protective of public health, safety, and the environment. DTSC conducted as site visit as part of the Five-Year Review and observed the capped area to be in good condition and did not observe evidence of any activities prohibited by the Land Use Covenant. DTSC concluded that the remedy remains protective of human health and the environment.

Completed Area Name: PROJECT WIDE
Completed Sub Area Name: Not reported
Completed Document Type: Land Use Restriction - Site Inspection/Visit
Completed Date: 06/29/2007
Comments: No problems noted during the inspection.

Completed Area Name: PROJECT WIDE

CALWEST PROPERTIES (SIERRA VISTA) (Continued) **S106568332**

Completed Sub Area Name: Not reported
Completed Document Type: Land Use Restriction - Site Inspection/Visit
Completed Date: 07/24/2008
Comments: The concrete cap appeared to be in good condition, no major cracks were observed. There was no evidence of any activities prohibited by the Deed Restriction.

Completed Area Name: PROJECT WIDE
Completed Sub Area Name: Not reported
Completed Document Type: Certification
Completed Date: 10/18/2004
Comments: Certification amendment to add parcels located at 1905 San Ramon Avenue. As part of the cleanup, all contaminated soil was excavated to unrestricted levels and removed from this parcel.

Completed Area Name: PROJECT WIDE
Completed Sub Area Name: Not reported
Completed Document Type: Operation & Maintenance Order/Agreement
Completed Date: 04/29/2003
Comments: Operation and Maintenance Agreement requires implementation of O&M Plan which outlines requirement to maintain cap.

Completed Area Name: PROJECT WIDE
Completed Sub Area Name: Not reported
Completed Document Type: Land Use Restriction
Completed Date: 05/05/2003
Comments: Deed Restriction recorded for the capped area (on-site parking area).

Completed Area Name: PROJECT WIDE
Completed Sub Area Name: Not reported
Completed Document Type: CEQA - Initial Study/ Mitigated Neg. Dec. (MND)
Completed Date: 09/24/1998
Comments: Negative Declaration part of the Final RAW document.

Completed Area Name: PROJECT WIDE
Completed Sub Area Name: Not reported
Completed Document Type: Certification
Completed Date: 05/15/2003
Comments: Certification of completion of all remedial actions outlined in RAW.

Completed Area Name: PROJECT WIDE
Completed Sub Area Name: Not reported
Completed Document Type: Standard Voluntary Agreement
Completed Date: 09/29/1997
Comments: Voluntary Cleanup Agreement with Beryl Anderson Trust.

Completed Area Name: PROJECT WIDE
Completed Sub Area Name: Not reported
Completed Document Type: * Discovery
Completed Date: 11/07/1985
Comments: Not reported

Completed Area Name: PROJECT WIDE
Completed Sub Area Name: Not reported
Completed Document Type: Amendment - Order/Agreement
Completed Date: 02/02/1998
Comments: VCA Amended to revise Project Schedule.

CALWEST PROPERTIES (SIERRA VISTA) (Continued) **S106568332**

Completed Area Name:	PROJECT WIDE
Completed Sub Area Name:	Not reported
Completed Document Type:	Land Use Restriction - Site Inspection/Visit
Completed Date:	06/07/2006
Comments:	Not reported

Completed Area Name:	PROJECT WIDE
Completed Sub Area Name:	Not reported
Completed Document Type:	Correspondence
Completed Date:	03/17/2014
Comments:	Not reported

Completed Area Name:	PROJECT WIDE
Completed Sub Area Name:	Not reported
Completed Document Type:	Removal Action Design
Completed Date:	05/10/2001
Comments:	Removal Design for selected alternative approved.

Completed Area Name:	PROJECT WIDE
Completed Sub Area Name:	Not reported
Completed Document Type:	Removal Action Completion Report
Completed Date:	10/28/2002
Comments:	Approved Removal Action. Implementation of the RAW began in June 2001 and was completed in July 2002.

Completed Area Name:	PROJECT WIDE
Completed Sub Area Name:	Not reported
Completed Document Type:	Removal Action Workplan
Completed Date:	09/30/1998
Comments:	RAW to address pesticide-impacted soil approved.

Completed Area Name:	PROJECT WIDE
Completed Sub Area Name:	Not reported
Completed Document Type:	Site Screening
Completed Date:	10/07/1997
Comments:	Completed Site Screening. Investigations found primarily DDT and chlordane. Between 1985 and 1986, the on-site structures were demolished and cleared from the site. The Site was regraded and construction of residential townhouses began. The construction was discontinued due to the discovery of pesticide impacted soils.

Completed Area Name:	PROJECT WIDE
Completed Sub Area Name:	Not reported
Completed Document Type:	Preliminary Assessment Report
Completed Date:	02/03/1989
Comments:	Results from various sampling activities indicated elevated levels of pesticides.

Completed Area Name:	PROJECT WIDE
Completed Sub Area Name:	Not reported
Completed Document Type:	Site Screening
Completed Date:	01/03/1989
Comments:	Not reported

Completed Area Name:	PROJECT WIDE
Completed Sub Area Name:	Not reported
Completed Document Type:	Land Use Restriction Monitoring Report

CALWEST PROPERTIES (SIERRA VISTA) (Continued) **S106568332**

Completed Date: 06/03/2016
Comments: Not reported

Completed Area Name: PROJECT WIDE
Completed Sub Area Name: Not reported
Completed Document Type: Operation and Maintenance Report
Completed Date: 03/13/2017
Comments: Not reported

Completed Area Name: PROJECT WIDE
Completed Sub Area Name: Not reported
Completed Document Type: Annual Oversight Cost Estimate
Completed Date: 10/25/2023
Comments: Annual Oversight Cost Estimate sent to Responsible Party

Completed Area Name: PROJECT WIDE
Completed Sub Area Name: Not reported
Completed Document Type: Project Management
Completed Date: 06/15/2024
Comments: Fiscal year complete.

Future Area Name: Not reported
Future Sub Area Name: Not reported
Future Document Type: Not reported
Future Due Date: Not reported
Schedule Area Name: PROJECT WIDE
Schedule Sub Area Name: Not reported
Schedule Document Type: Five-Year Review Reports
Schedule Due Date: 10/31/2025
Schedule Revised Date: Not reported

VCP:
Name: CALWEST PROPERTIES (SIERRA VISTA)
Address: 465 SIERRA VISTA AVE
City,State,Zip: MOUNTAIN VIEW, CA 94043
Facility ID: 43010004
Site Type: Voluntary Cleanup
Site Type Detail: Voluntary Agreement
Site Mgmt. Req.: ASP, DAY, HOS, EX, GW, OIL, NSUB, SCH, FOOD
Acres: 1
National Priorities List: NO
Cleanup Oversight Agencies: SMBRP, CITY OF MOUNTAIN VIEW
Lead Agency: CITY OF MOUNTAIN VIEW,SMBRP
Lead Agency Description: MOUNTAIN VIEW, CITY OF
Lead Agency Description: DTSC - Site Cleanup Program
Project Manager: Not reported
Supervisor: Karina Navarro
Division Branch: Cleanup Berkeley
Site Code: 201044
Assembly: 23
Senate: 13
Special Programs Code: Not reported
Status: Certified O&M - Land Use Restrictions Only
Status Date: 04/24/2014
Restricted Use: YES
Funding: Responsible Party
Lat/Long: 37.40849 / -122.0891

CALWEST PROPERTIES (SIERRA VISTA) (Continued) **S106568332**

APN:	150-52-015, 150-52-016
Past Use:	PESTICIDE/INSECTIDE/RODENTICIDE STORAGE
Potential COC:	30004, 30006, 30007, 30008
Confirmed COC:	30004,30006,30007,30008
Potential Description:	SOIL
Alias Name:	AERO INC
Alias Type:	Alternate Name
Alias Name:	CAL-WEST PROPERTIES
Alias Type:	Alternate Name
Alias Name:	CAL-WEST PROPERTIES (SIERRA VISTA)
Alias Type:	Alternate Name
Alias Name:	PIED-PIPER INC
Alias Type:	Alternate Name
Alias Name:	SIERRA VISTA PROPERTY
Alias Type:	Alternate Name
Alias Name:	150-52-015
Alias Type:	APN
Alias Name:	150-52-016
Alias Type:	APN
Alias Name:	CAD982400285
Alias Type:	EPA Identification Number
Alias Name:	110033618324
Alias Type:	EPA (FRS #)
Alias Name:	200288
Alias Type:	Project Code (Site Code)
Alias Name:	201044
Alias Type:	Project Code (Site Code)
Alias Name:	43010004
Alias Type:	Envirostor ID Number

Completed Info:

Completed Area Name:	PROJECT WIDE
Completed Sub Area Name:	Not reported
Completed Document Type:	Five-Year Review Reports
Completed Date:	08/28/2007
Comments:	Completed 5 year review reports.
Completed Area Name:	PROJECT WIDE
Completed Sub Area Name:	Not reported
Completed Document Type:	Other Report
Completed Date:	05/26/2004
Comments:	Cap Inspection signed off 5/26/04.
Completed Area Name:	PROJECT WIDE
Completed Sub Area Name:	Not reported
Completed Document Type:	Other Report
Completed Date:	05/23/2005
Comments:	Cap Inspection signed off 5/23/05.
Completed Area Name:	PROJECT WIDE
Completed Sub Area Name:	Not reported
Completed Document Type:	Operation and Maintenance Report
Completed Date:	11/12/2014
Comments:	Not reported
Completed Area Name:	PROJECT WIDE
Completed Sub Area Name:	Not reported
Completed Document Type:	Operation and Maintenance Report

CALWEST PROPERTIES (SIERRA VISTA) (Continued) **S106568332**

Completed Date: 02/27/2023
Comments: DTSC has reviewed the Report that a cap inspection was performed on November 10, 2022. The property was found to be in compliance with the restrictions and requirements of the Land Use Covenant (LUC) and that the cap is in good condition.

Completed Area Name: PROJECT WIDE
Completed Sub Area Name: Not reported
Completed Document Type: Correspondence
Completed Date: 09/09/2021
Comments: A reminder to the home owner association (HOA) to perform an annual inspection.

Completed Area Name: PROJECT WIDE
Completed Sub Area Name: Not reported
Completed Document Type: Project Management
Completed Date: 06/30/2023
Comments: FY Finished

Completed Area Name: PROJECT WIDE
Completed Sub Area Name: Not reported
Completed Document Type: Five-Year Review Reports
Completed Date: 06/30/2020
Comments: The Department of Toxic Substances Control (DTSC) performed a Five-Year Review to assure that the implemented remedy continues to be protective of public health, safety, and the environment. DTSC concluded that the remedy remains protective of human health and the environment.

Completed Area Name: PROJECT WIDE
Completed Sub Area Name: Not reported
Completed Document Type: Annual Oversight Cost Estimate
Completed Date: 11/01/2019
Comments: Not reported

Completed Area Name: PROJECT WIDE
Completed Sub Area Name: Not reported
Completed Document Type: Annual Oversight Cost Estimate
Completed Date: 10/05/2020
Comments: Emailed annual cost estimate letter (FY20/21) on 10/5/2020. -EC,, 10/5/2020

Completed Area Name: PROJECT WIDE
Completed Sub Area Name: Not reported
Completed Document Type: Annual Oversight Cost Estimate
Completed Date: 09/28/2021
Comments: Not reported

Completed Area Name: PROJECT WIDE
Completed Sub Area Name: Not reported
Completed Document Type: Annual Oversight Cost Estimate
Completed Date: 09/15/2022
Comments: Letter to RP about DTSC annual cost estimate for FY 22/23

Completed Area Name: PROJECT WIDE
Completed Sub Area Name: Not reported
Completed Document Type: Correspondence

CALWEST PROPERTIES (SIERRA VISTA) (Continued) **S106568332**

Completed Date: 03/22/2019
Comments: Nacer Abrouk of the homeowners' association confirmed receiving DTSC's request for the annual cap inspection report and indicated it was being prepared.

Completed Area Name: PROJECT WIDE
Completed Sub Area Name: Not reported
Completed Document Type: *Correspondence - Received
Completed Date: 03/25/2010
Comments: Not reported

Completed Area Name: PROJECT WIDE
Completed Sub Area Name: Not reported
Completed Document Type: Annual Oversight Cost Estimate
Completed Date: 10/17/2018
Comments: DTSC provided an annual oversight cost estimate for fiscal year 2018/2019.

Completed Area Name: PROJECT WIDE
Completed Sub Area Name: Not reported
Completed Document Type: Operation and Maintenance Report
Completed Date: 03/27/2019
Comments: Not reported

Completed Area Name: PROJECT WIDE
Completed Sub Area Name: Not reported
Completed Document Type: Operation and Maintenance Report
Completed Date: 10/02/2020
Comments: The Department of Toxic Substance Control (DTSC) has reviewed the Cal West Properties (Sierra Vista) Inspection Report (Report). The Report documented that a cap inspection was performed on July 2, 2020. The property was found to be in compliance with the restrictions and requirements of the Land Use Covenant (LUC) and that the cap is in good condition. Therefore, DTSC approves the report. In order to return to the schedule previously established for annual inspections, the next inspection report is due February 3, 2021. -EC, 10/2/2020

Completed Area Name: PROJECT WIDE
Completed Sub Area Name: Not reported
Completed Document Type: Letter - Demand
Completed Date: 01/19/2012
Comments: Demand letter #1

Completed Area Name: PROJECT WIDE
Completed Sub Area Name: Not reported
Completed Document Type: Annual Oversight Cost Estimate
Completed Date: 12/15/2011
Comments: Not reported

Completed Area Name: PROJECT WIDE
Completed Sub Area Name: Not reported
Completed Document Type: Letter - Demand
Completed Date: 07/19/2012
Comments: Demand letter #1

Completed Area Name: PROJECT WIDE
Completed Sub Area Name: Not reported

CALWEST PROPERTIES (SIERRA VISTA) (Continued) **S106568332**

Completed Document Type: Letter - Demand
Completed Date: 02/17/2012
Comments: Demand letter #2

Completed Area Name: PROJECT WIDE
Completed Sub Area Name: Not reported
Completed Document Type: Annual Oversight Cost Estimate
Completed Date: 10/12/2012
Comments: Not reported

Completed Area Name: PROJECT WIDE
Completed Sub Area Name: Not reported
Completed Document Type: Annual Oversight Cost Estimate
Completed Date: 11/21/2013
Comments: Not reported

Completed Area Name: PROJECT WIDE
Completed Sub Area Name: Not reported
Completed Document Type: Annual Oversight Cost Estimate
Completed Date: 10/15/2014
Comments: Not reported

Completed Area Name: PROJECT WIDE
Completed Sub Area Name: Not reported
Completed Document Type: Annual Oversight Cost Estimate
Completed Date: 10/09/2015
Comments: Not reported

Completed Area Name: PROJECT WIDE
Completed Sub Area Name: Not reported
Completed Document Type: Annual Oversight Cost Estimate
Completed Date: 09/30/2016
Comments: Not reported

Completed Area Name: PROJECT WIDE
Completed Sub Area Name: Not reported
Completed Document Type: Annual Oversight Cost Estimate
Completed Date: 10/06/2017
Comments: Not reported

Completed Area Name: PROJECT WIDE
Completed Sub Area Name: Not reported
Completed Document Type: Correspondence
Completed Date: 05/07/2013
Comments: Not reported

Completed Area Name: PROJECT WIDE
Completed Sub Area Name: Not reported
Completed Document Type: Site Screening
Completed Date: 04/11/2001
Comments: DTSC completed a Site Inspection Re-Assessment for the U.S. Environmental Protection Agency. As the lead regulatory agency for the Site, DTSC had approved a Removal Action Workplan for the Site on October 30, 1998. It was noted in the Site Inspection Re-Assessment that implementation of the Removal Action Workplan had been significantly delayed due to the City of Mountain View's building permit process and the Site owner's funding problem for construction

CALWEST PROPERTIES (SIERRA VISTA) (Continued) **S106568332**

of the multifamily residential buildings. Based on the Site Inspection Re-Assesment it was determined the Site did not qualify for further remedial site assessment under the Comprehensive Environmental Response, Compensation, and Liability Act.

Completed Area Name: PROJECT WIDE
Completed Sub Area Name: Not reported
Completed Document Type: Operation and Maintenance Report
Completed Date: 03/16/2018
Comments: Not reported

Completed Area Name: PROJECT WIDE
Completed Sub Area Name: Not reported
Completed Document Type: Land Use Restriction - Site Inspection/Visit
Completed Date: 09/10/2009
Comments: The capped area includes the driveway entrance to the townhouse complex and includes parking areas, landscaped areas, and a sandbox. The concrete cap appeared to be in good condition, no major cracks were observed. There was no evidence of any activities prohibited by the Deed Restriction.

Completed Area Name: PROJECT WIDE
Completed Sub Area Name: Not reported
Completed Document Type: Land Use Restriction - Site Inspection/Visit
Completed Date: 10/07/2010
Comments: Not reported

Completed Area Name: PROJECT WIDE
Completed Sub Area Name: Not reported
Completed Document Type: Land Use Restriction - Site Inspection/Visit
Completed Date: 09/22/2011
Comments: Not reported

Completed Area Name: PROJECT WIDE
Completed Sub Area Name: Not reported
Completed Document Type: Annual Oversight Cost Estimate
Completed Date: 09/30/2009
Comments: Not reported

Completed Area Name: PROJECT WIDE
Completed Sub Area Name: Not reported
Completed Document Type: Five-Year Review Reports
Completed Date: 04/28/2014
Comments: The Department of Toxic Substances Control (DTSC) performed a Five-Year Review to assure that the implemented remedy continues to be protective of public health, safety, and the environment. DTSC conducted as site visit as part of the Five-Year Review and observed the capped area to be in good condition and did not observe evidence of any activities prohibited by the Land Use Covenant. DTSC concluded that the remedy remains protective of human health and the environment.

Completed Area Name: PROJECT WIDE
Completed Sub Area Name: Not reported
Completed Document Type: Land Use Restriction - Site Inspection/Visit
Completed Date: 06/29/2007
Comments: No problems noted during the inspection.

CALWEST PROPERTIES (SIERRA VISTA) (Continued) **S106568332**

Completed Area Name: PROJECT WIDE
Completed Sub Area Name: Not reported
Completed Document Type: Land Use Restriction - Site Inspection/Visit
Completed Date: 07/24/2008
Comments: The concrete cap appeared to be in good condition, no major cracks were observed. There was no evidence of any activities prohibited by the Deed Restriction.

Completed Area Name: PROJECT WIDE
Completed Sub Area Name: Not reported
Completed Document Type: Certification
Completed Date: 10/18/2004
Comments: Certification amendment to add parcels located at 1905 San Ramon Avenue. As part of the cleanup, all contaminated soil was excavated to unrestricted levels and removed from this parcel.

Completed Area Name: PROJECT WIDE
Completed Sub Area Name: Not reported
Completed Document Type: Operation & Maintenance Order/Agreement
Completed Date: 04/29/2003
Comments: Operation and Maintenance Agreement requires implementation of O&M Plan which outlines requirement to maintain cap.

Completed Area Name: PROJECT WIDE
Completed Sub Area Name: Not reported
Completed Document Type: Land Use Restriction
Completed Date: 05/05/2003
Comments: Deed Restriction recorded for the capped area (on-site parking area).

Completed Area Name: PROJECT WIDE
Completed Sub Area Name: Not reported
Completed Document Type: CEQA - Initial Study/ Mitigated Neg. Dec. (MND)
Completed Date: 09/24/1998
Comments: Negative Declaration part of the Final RAW document.

Completed Area Name: PROJECT WIDE
Completed Sub Area Name: Not reported
Completed Document Type: Certification
Completed Date: 05/15/2003
Comments: Certification of completion of all remedial actions outlined in RAW.

Completed Area Name: PROJECT WIDE
Completed Sub Area Name: Not reported
Completed Document Type: Standard Voluntary Agreement
Completed Date: 09/29/1997
Comments: Voluntary Cleanup Agreement with Beryl Anderson Trust.

Completed Area Name: PROJECT WIDE
Completed Sub Area Name: Not reported
Completed Document Type: * Discovery
Completed Date: 11/07/1985
Comments: Not reported

Completed Area Name: PROJECT WIDE
Completed Sub Area Name: Not reported
Completed Document Type: Amendment - Order/Agreement
Completed Date: 02/02/1998

CALWEST PROPERTIES (SIERRA VISTA) (Continued) **S106568332**

Comments: VCA Amended to revise Project Schedule.

Completed Area Name: PROJECT WIDE
Completed Sub Area Name: Not reported
Completed Document Type: Land Use Restriction - Site Inspection/Visit
Completed Date: 06/07/2006
Comments: Not reported

Completed Area Name: PROJECT WIDE
Completed Sub Area Name: Not reported
Completed Document Type: Correspondence
Completed Date: 03/17/2014
Comments: Not reported

Completed Area Name: PROJECT WIDE
Completed Sub Area Name: Not reported
Completed Document Type: Removal Action Design
Completed Date: 05/10/2001
Comments: Removal Design for selected alternative approved.

Completed Area Name: PROJECT WIDE
Completed Sub Area Name: Not reported
Completed Document Type: Removal Action Completion Report
Completed Date: 10/28/2002
Comments: Approved Removal Action. Implementation of the RAW began in June 2001 and was completed in July 2002.

Completed Area Name: PROJECT WIDE
Completed Sub Area Name: Not reported
Completed Document Type: Removal Action Workplan
Completed Date: 09/30/1998
Comments: RAW to address pesticide-impacted soil approved.

Completed Area Name: PROJECT WIDE
Completed Sub Area Name: Not reported
Completed Document Type: Site Screening
Completed Date: 10/07/1997
Comments: Completed Site Screening. Investigations found primarily DDT and chlordane. Between 1985 and 1986, the on-site structures were demolished and cleared from the site. The Site was regraded and construction of residential townhouses began. The construction was discontinued due to the discovery of pesticide impacted soils.

Completed Area Name: PROJECT WIDE
Completed Sub Area Name: Not reported
Completed Document Type: Preliminary Assessment Report
Completed Date: 02/03/1989
Comments: Results from various sampling activities indicated elevated levels of pesticides.

Completed Area Name: PROJECT WIDE
Completed Sub Area Name: Not reported
Completed Document Type: Site Screening
Completed Date: 01/03/1989
Comments: Not reported

Completed Area Name: PROJECT WIDE

CALWEST PROPERTIES (SIERRA VISTA) (Continued) **S106568332**

Completed Sub Area Name: Not reported
Completed Document Type: Land Use Restriction Monitoring Report
Completed Date: 06/03/2016
Comments: Not reported

Completed Area Name: PROJECT WIDE
Completed Sub Area Name: Not reported
Completed Document Type: Operation and Maintenance Report
Completed Date: 03/13/2017
Comments: Not reported

Completed Area Name: PROJECT WIDE
Completed Sub Area Name: Not reported
Completed Document Type: Annual Oversight Cost Estimate
Completed Date: 10/25/2023
Comments: Annual Oversight Cost Estimate sent to Responsible Party

Completed Area Name: PROJECT WIDE
Completed Sub Area Name: Not reported
Completed Document Type: Project Management
Completed Date: 06/15/2024
Comments: Fiscal year complete.

Future Area Name: Not reported
Future Sub Area Name: Not reported
Future Document Type: Not reported
Future Due Date: Not reported
Schedule Area Name: PROJECT WIDE
Schedule Sub Area Name: Not reported
Schedule Document Type: Five-Year Review Reports
Schedule Due Date: 10/31/2025
Schedule Revised Date: Not reported

DEED:
Name: CALWEST PROPERTIES (SIERRA VISTA)
Address: 465 SIERRA VISTA AVE
City,State,Zip: MOUNTAIN VIEW, CA 94043
Envirostor ID: 43010004
Area: PROJECT WIDE
Sub Area: Not reported
Site Type: VOLUNTARY CLEANUP
Status: CERTIFIED O&M - LAND USE RESTRICTIONS ONLY
Agency: Not reported
Covenant Uploaded: Not reported
Deed Date(s): Not reported
File Name: Envirostor Land Use Restrictions

243
North
1/2-1
0.837 mi.
4422 ft.

ACUSON CORP., BLDG F **CA ENVIROSTOR** **S118757442**
1215 CHARLESTON ROAD **N/A**
MOUNTAIN VIEW, CA 94043

Relative:
Lower

Actual:
15 ft.

ENVIROSTOR:
Name: ACUSON CORP., BLDG F
Address: 1215 CHARLESTON ROAD
City,State,Zip: MOUNTAIN VIEW, CA 94043

ACUSON CORP., BLDG F (Continued) **S118757442**

Facility ID:	71003109
Status:	No Action Required
Status Date:	Not reported
Site Code:	Not reported
Site Type:	Tiered Permit
Site Type Detailed:	Tiered Permit
Acres:	Not reported
NPL:	NO
Regulatory Agencies:	NONE SPECIFIED
Lead Agency:	NONE SPECIFIED
Program Manager:	Not reported
Supervisor:	Not reported
Division Branch:	Cleanup Berkeley
Assembly:	23
Senate:	13
Special Program:	Not reported
Restricted Use:	NO
Site Mgmt Req:	NONE SPECIFIED
Funding:	Not reported
Latitude:	37.41956
Longitude:	-122.0721
APN:	NONE SPECIFIED
Past Use:	NONE SPECIFIED
Potential COC:	NONE SPECIFIED
Confirmed COC:	NONE SPECIFIED
Potential Description:	NONE SPECIFIED
Alias Name:	CAD982516619
Alias Type:	EPA Identification Number
Alias Name:	71003109
Alias Type:	Envirostor ID Number

Completed Info:

Completed Area Name:	Not reported
Completed Sub Area Name:	Not reported
Completed Document Type:	Not reported
Completed Date:	Not reported
Comments:	Not reported
Future Area Name:	Not reported
Future Sub Area Name:	Not reported
Future Document Type:	Not reported
Future Due Date:	Not reported
Schedule Area Name:	Not reported
Schedule Sub Area Name:	Not reported
Schedule Document Type:	Not reported
Schedule Due Date:	Not reported
Schedule Revised Date:	Not reported

244
NW
1/2-1
0.840 mi.
4434 ft.

MT. VIEW JONES HALL USAR
1776 OLD MIDDLE FIELD WAY
MOUNTAIN VIEW, CA 94043

CA ENVIROSTOR **S103972660**
CA HIST Cal-Sites **N/A**

Relative:
Lower

Actual:
23 ft.

ENVIROSTOR:

Name:	MT. VIEW JONES HALL USAR
Address:	1776 OLD MIDDLE FIELD WAY
City,State,Zip:	MOUNTAIN VIEW, CA 94043

MT. VIEW JONES HALL USAR (Continued) **S103972660**

Facility ID:	43970003
Status:	Refer: RWQCB
Status Date:	01/01/2002
Site Code:	201106
Site Type:	Military Evaluation
Site Type Detailed:	Open Base
Acres:	Not reported
NPL:	NO
Regulatory Agencies:	SMBRP, RWQCB 2 - San Francisco Bay
Lead Agency:	RWQCB 2 - San Francisco Bay
Program Manager:	Not reported
Supervisor:	Not reported
Division Branch:	Cleanup Sacramento
Assembly:	23
Senate:	13
Special Program:	Not reported
Restricted Use:	NO
Site Mgmt Req:	NONE SPECIFIED
Funding:	DERA
Latitude:	37.41412
Longitude:	-122.0862
APN:	NONE SPECIFIED
Past Use:	NONE SPECIFIED
Potential COC:	NONE SPECIFIED No Contaminants found
Confirmed COC:	31000-NO
Potential Description:	NONE SPECIFIED
Alias Name:	USARC, MOUNTAIN VIEW
Alias Type:	Alternate Name
Alias Name:	T0608513275
Alias Type:	GeoTracker Global ID
Alias Name:	201106
Alias Type:	Project Code (Site Code)
Alias Name:	43970003
Alias Type:	Envirostor ID Number

Completed Info:

Completed Area Name:	PROJECT WIDE
Completed Sub Area Name:	Not reported
Completed Document Type:	Preliminary Endangerment Assessment Report
Completed Date:	01/22/2002
Comments:	PEA - GRSRK -- Completed site investigation of soil and ground water at Site 3 (Grease Rack). TPH (gasoline) was found in one ground water sample above Water Board screening levels. Facility presented evidence that contamination was from off-site. Facilit was transferred to Water Board lead.
Future Area Name:	Not reported
Future Sub Area Name:	Not reported
Future Document Type:	Not reported
Future Due Date:	Not reported
Schedule Area Name:	Not reported
Schedule Sub Area Name:	Not reported
Schedule Document Type:	Not reported
Schedule Due Date:	Not reported
Schedule Revised Date:	Not reported

Calsite:

MT. VIEW JONES HALL USAR (Continued) **S103972660**

Name:	JONES HALL U.S. ARMY RESERVE CENTER
Address:	1776 OLD MIDDLE FIELD WAY
City:	MOUNTAIN VIEW
Region:	SACRAMENTO
Facility ID:	43970003
Facility Type:	OPEN
Type:	OPEN MILITARY BASE
Branch:	NO
Branch Name:	OMF-NORTHERN CALIF
File Name:	USARC, MOUNTAIN VIEW
State Senate District:	07011998
Status:	ANNUAL WORKPLAN (AWP) - ACTIVE SITE
Status Name:	ANNUAL WORKPLAN - ACTIVE SITE
Lead Agency:	DEPT OF TOXIC SUBSTANCES CONTROL
NPL:	Not Listed
SIC Code:	97
SIC Name:	NATIONAL SECURITY/INTERNATIONAL AFFAIRS
Access:	Not reported
Cortese:	Not reported
Hazardous Ranking Score:	Not reported
Date Site Hazard Ranked:	Not reported
Groundwater Contamination:	Not reported
Staff Member Responsible for Site:	Not reported
Supervisor Responsible for Site:	Not reported
Region Water Control Board:	Not reported
Region Water Control Board Name:	Not reported
Lat/Long Direction:	Not reported
Lat/Long (dms):	0 0 0 / 0 0 0
Lat/long Method:	Not reported
Lat/Long Description:	Not reported
State Assembly District Code:	22
State Senate District Code:	13
Facility ID:	43970003
Activity:	PEA
Activity Name:	PRELIMINARY ENDANGERMENT ASSESSMENT
AWP Code:	BASWD
Proposed Budget:	0
AWP Completion Date:	07012005
Revised Due Date:	Not reported
Comments Date:	Not reported
Est Person-Yrs to complete:	0
Estimated Size:	Not reported
Request to Delete Activity:	Not reported
Activity Status:	AWP
Definition of Status:	ANNUAL WORKPLAN - ACTIVE SITE
Liquids Removed (Gals):	0
Liquids Treated (Gals):	0
Action Included Capping:	Not reported
Well Decommissioned:	Not reported
Action Included Fencing:	Not reported
Removal Action Certification:	Not reported
Activity Comments:	Not reported
For Commercial Reuse:	0
For Industrial Reuse:	0
For Residential Reuse:	0
Unknown Type:	0
Facility ID:	43970003

MT. VIEW JONES HALL USAR (Continued) **S103972660**

Activity:	PEA
Activity Name:	PRELIMINARY ENDANGERMENT ASSESSMENT
AWP Code:	GRSRK
Proposed Budget:	0
AWP Completion Date:	01222002
Revised Due Date:	Not reported
Comments Date:	01222002
Est Person-Yrs to complete:	0
Estimated Size:	Not reported
Request to Delete Activity:	Not reported
Activity Status:	AWP
Definition of Status:	ANNUAL WORKPLAN - ACTIVE SITE
Liquids Removed (Gals):	0
Liquids Treated (Gals):	0
Action Included Capping:	Not reported
Well Decommissioned:	Not reported
Action Included Fencing:	Not reported
Removal Action Certification:	Not reported
Activity Comments:	Not reported
For Commercial Reuse:	0
For Industrial Reuse:	0
For Residential Reuse:	0
Unknown Type:	0
Alternate Address:	1776 OLD MIDDLE FIELD WAY
Alternate City,St,Zip:	MOUNTAIN VIEW, CA 94043
Background Info:	Facility size is approx. 7.06 acres. Sites include a grease rack and vehicle wash rack. A draft PA was completed in February 1999 and a final SI work plan was prepared in August 2000. The greas e rack was constructed in the early 1950s and is no longer used. The Army considers the wash rack to be a compliance (RCRA) issue for funding purposes. Minimal shallow soil sampling was conducte d in 1997 around the grease rack. Contaminants of concern are pr imarily grease oil, fuels, and solvents. Groundwater is shallow, approx 15 ft below ground furfact. Impacts to groundwater are u nknown, but will be determine by the August 2000 SI field work.
Comments Date:	01222002
Comments:	PEA - GRSRK -- Completed site investigation of soil and ground wa
Comments Date:	01222002
Comments:	ter at Site 3 (Grease Rack). TPH (gasoline) was found in one gro
Comments Date:	01222002
Comments:	und water sample above Water Board screening levels. Facility pr
Comments Date:	01222002
Comments:	esented evidence that contamination was from off-site. Facilit w
Comments Date:	01222002
Comments:	as transferred to Water Board lead.
Comments Date:	08302000
Comments:	PA/SI - WORK IN PROJRESS
ID Name:	Not reported
ID Value:	Not reported
Alternate Name:	USARC, MOUNTAIN VIEW
Alternate Name:	JONES HALL U.S. ARMY RESERVE CENTER
Alternate Name:	Not reported
Special Programs Code:	DSMOA
Special Programs Name:	DEFENSE MEMORANDUM OF AGREEMENT

245 North 1/2-1 0.876 mi. 4624 ft. | **ACUSON CORP., BLDG J-K-L**
1245 CHARLESTON ROAD
MOUNTAIN VIEW, CA 94043 | **CA ENVIROSTOR** | **S108755137**
N/A

Relative: Lower

Actual: 14 ft.

ENVIROSTOR:

Name:	ACUSON CORP., BLDG J-K-L
Address:	1245 CHARLESTON ROAD
City,State,Zip:	MOUNTAIN VIEW, CA 94043
Facility ID:	71003398
Status:	Inactive - Needs Evaluation
Status Date:	Not reported
Site Code:	Not reported
Site Type:	Tiered Permit
Site Type Detailed:	Tiered Permit
Acres:	Not reported
NPL:	NO
Regulatory Agencies:	NONE SPECIFIED
Lead Agency:	NONE SPECIFIED
Program Manager:	Not reported
Supervisor:	Not reported
Division Branch:	Cleanup Berkeley
Assembly:	23
Senate:	13
Special Program:	Not reported
Restricted Use:	NO
Site Mgmt Req:	NONE SPECIFIED
Funding:	Not reported
Latitude:	37.42011
Longitude:	-122.0742
APN:	NONE SPECIFIED
Past Use:	NONE SPECIFIED
Potential COC:	NONE SPECIFIED
Confirmed COC:	NONE SPECIFIED
Potential Description:	NONE SPECIFIED
Alias Name:	CAL913383349
Alias Type:	EPA Identification Number
Alias Name:	71003398
Alias Type:	Envirostor ID Number

Completed Info:

Completed Area Name:	Not reported
Completed Sub Area Name:	Not reported
Completed Document Type:	Not reported
Completed Date:	Not reported
Comments:	Not reported
Future Area Name:	Not reported
Future Sub Area Name:	Not reported
Future Document Type:	Not reported
Future Due Date:	Not reported
Schedule Area Name:	Not reported
Schedule Sub Area Name:	Not reported
Schedule Document Type:	Not reported
Schedule Due Date:	Not reported
Schedule Revised Date:	Not reported

AI246 **FREMONT LAUNDRY** **CA ENVIROSTOR** **S110769675**
SSW **990 VILLA STREET** **CA VCP** **N/A**
1/2-1 **MOUNTAIN VIEW, CA 94041** **CA DEED**
0.893 mi.
4715 ft. **Site 1 of 2 in cluster AI**

Relative:
Higher

Actual:
73 ft.

ENVIROSTOR:

Name:	FREMONT LAUNDRY
Address:	990 VILLA STREET
City,State,Zip:	MOUNTAIN VIEW, CA 94041
Facility ID:	60001426
Status:	Certified / Operation & Maintenance
Status Date:	06/30/2021
Site Code:	202137
Site Type:	Voluntary Cleanup
Site Type Detailed:	Voluntary Agreement
Acres:	0.3
NPL:	NO
Regulatory Agencies:	SMBRP
Lead Agency:	SMBRP
Program Manager:	Justin Zhang
Supervisor:	Karina Navarro
Division Branch:	Cleanup Berkeley
Assembly:	23
Senate:	13
Special Program:	Not reported
Restricted Use:	YES
Site Mgmt Req:	NONE SPECIFIED
Funding:	EPA Grant
Latitude:	37.39473
Longitude:	-122.0809
APN:	15815024
Past Use:	DRY CLEANING, LAUNDRY SERVICES
Potential COC:	Tetrachloroethylene (PCE
Confirmed COC:	30022-NO
Potential Description:	OTH, SOIL
Alias Name:	15815024
Alias Type:	APN
Alias Name:	CAN000909399
Alias Type:	EPA Identification Number
Alias Name:	201898
Alias Type:	Project Code (Site Code)
Alias Name:	202137
Alias Type:	Project Code (Site Code)
Alias Name:	60001426
Alias Type:	Envirostor ID Number

Completed Info:

Completed Area Name:	PROJECT WIDE
Completed Sub Area Name:	Not reported
Completed Document Type:	Operation and Maintenance Report
Completed Date:	09/14/2021
Comments:	The Sub-Slab Depressurization System Operations & Maintenance Report, July 2020 June 2021 (Report) has been prepared in accordance with the Operations and Maintenance Plan.
Completed Area Name:	PROJECT WIDE
Completed Sub Area Name:	Not reported
Completed Document Type:	Operation and Maintenance Report
Completed Date:	08/24/2022

FREMONT LAUNDRY (Continued) **S110769675**

Comments: The Sub-Slab Depressurization System Operations & Maintenance Report, July 2021 June 2022 (Report) has been prepared in accordance with the Operations and Maintenance Plan.

Completed Area Name: PROJECT WIDE
Completed Sub Area Name: Not reported
Completed Document Type: Operation and Maintenance Report
Completed Date: 12/18/2023
Comments: The report was prepared in accordance with the Operation and Maintenace Plan.

Completed Area Name: PROJECT WIDE
Completed Sub Area Name: Not reported
Completed Document Type: Land Use Restriction
Completed Date: 06/09/2021
Comments: Deed Restriction recorded in County.

Completed Area Name: PROJECT WIDE
Completed Sub Area Name: Not reported
Completed Document Type: Annual Oversight Cost Estimate
Completed Date: 09/25/2020
Comments: Not reported

Completed Area Name: PROJECT WIDE
Completed Sub Area Name: Not reported
Completed Document Type: California Land Reuse and Revitalization Agreement
Completed Date: 05/22/2019
Comments: Not reported

Completed Area Name: PROJECT WIDE
Completed Sub Area Name: Not reported
Completed Document Type: CEQA - Notice of Exemption
Completed Date: 09/11/2019
Comments: Not reported

Completed Area Name: PROJECT WIDE
Completed Sub Area Name: Not reported
Completed Document Type: Annual Oversight Cost Estimate
Completed Date: 09/03/2021
Comments: Not reported

Completed Area Name: PROJECT WIDE
Completed Sub Area Name: Not reported
Completed Document Type: Correspondence
Completed Date: 08/09/2022
Comments: Change of PM Letter

Completed Area Name: PROJECT WIDE
Completed Sub Area Name: Not reported
Completed Document Type: Annual Oversight Cost Estimate
Completed Date: 09/22/2022
Comments: DTSC Final Letter

Completed Area Name: PROJECT WIDE
Completed Sub Area Name: Not reported
Completed Document Type: Preliminary Assessment Report
Completed Date: 05/14/1991

FREMONT LAUNDRY (Continued) **S110769675**

Comments: Not reported

Completed Area Name: PROJECT WIDE
Completed Sub Area Name: Not reported
Completed Document Type: Soils Management Plan
Completed Date: 10/15/2020
Comments: The SMP provides administrative and work protocols to protect human health and the environment during potential future redevelopment activities and post occupancy sub-slab activities such as utility repairs and concrete replacement for on site construction workers.

Completed Area Name: PROJECT WIDE
Completed Sub Area Name: Not reported
Completed Document Type: Certification
Completed Date: 06/29/2021
Comments: DTSC has determined that all appropriate remedial actions have been completed for Parcel 4 West. The Site requires ongoing operation and maintenance and monitoring efforts and has been placed on DTSC's list of sites undergoing operation and maintenance to ensure proper monitoring of long-term clean-up efforts.

Completed Area Name: PROJECT WIDE
Completed Sub Area Name: Not reported
Completed Document Type: Annual Oversight Cost Estimate
Completed Date: 10/23/2019
Comments: Not reported

Completed Area Name: PROJECT WIDE
Completed Sub Area Name: Not reported
Completed Document Type: Operation & Maintenance Order/Agreement
Completed Date: 04/29/2021
Comments: O&M Agreement fully executed.

Completed Area Name: PROJECT WIDE
Completed Sub Area Name: Not reported
Completed Document Type: Preliminary Endangerment Assessment Report
Completed Date: 12/28/2018
Comments: The report report recommends removal of impacted soil at the location of the former dry cleaning equipment and preparation of a vapor intrusion mitigation Response Plan.

Completed Area Name: PROJECT WIDE
Completed Sub Area Name: Not reported
Completed Document Type: Technical Workplan
Completed Date: 10/04/2019
Comments: Not reported

Completed Area Name: PROJECT WIDE
Completed Sub Area Name: Not reported
Completed Document Type: Application
Completed Date: 12/15/2017
Comments: Request for Agency Oversight Application submitted by Four Corners Properties Investment Company, LLC to DTSC. The party decided not to proceed with the project.

Completed Area Name: PROJECT WIDE
Completed Sub Area Name: Not reported

FREMONT LAUNDRY (Continued) **S110769675**

Completed Document Type: Operation and Maintenance Plan
Completed Date: 09/18/2020
Comments: The OM&M Plan provides instructions for operation and maintenance of sub-slab depressurization system (SSDS), and SSDS monitoring schedule.
Not reported

Completed Area Name: PROJECT WIDE
Completed Sub Area Name: Not reported
Completed Document Type: Financial Assurance Documentation
Completed Date: 09/03/2020
Comments: FA cost estimate approved by Branch chief.

Completed Area Name: PROJECT WIDE
Completed Sub Area Name: Not reported
Completed Document Type: Soils Management Plan
Completed Date: 07/11/2019
Comments: The Tenant Improvement Soil Management Plan provides guidelines for appropriate health and safety precautions during tenant improvement construction activities for on-site construction workers who may encounter soil that could contain residual chemicals, provides procedures during construction activities for management of residual chemicals present in soil and soil vapor at the Site, and provide procedures for management of unknown conditions including subsurface structures, if encountered.

Completed Area Name: PROJECT WIDE
Completed Sub Area Name: Not reported
Completed Document Type: PA/SI Reassessment
Completed Date: 01/26/2015
Comments: Reassessment conducted by DTSC on EPA’s behalf to determine if the site should be considered for the National Priorities List. DTSC concluded that DTSC is the primary cleanup agency but EPA will periodically review the progress towards cleanup as DTSC and the property owner are negotiating an agreement to oversee environmental investigation and cleanup.

Completed Area Name: PROJECT WIDE
Completed Sub Area Name: Not reported
Completed Document Type: Correspondence
Completed Date: 09/05/2014
Comments: DTSC response to Owner.

Completed Area Name: PROJECT WIDE
Completed Sub Area Name: Not reported
Completed Document Type: Correspondence
Completed Date: 09/19/2014
Comments: Not reported

Completed Area Name: PROJECT WIDE
Completed Sub Area Name: Not reported
Completed Document Type: Correspondence
Completed Date: 09/11/2014
Comments: Not reported

Completed Area Name: PROJECT WIDE
Completed Sub Area Name: Not reported
Completed Document Type: Application

FREMONT LAUNDRY (Continued) **S110769675**

Completed Date: 04/14/2017
Comments: Not reported

Completed Area Name: PROJECT WIDE
Completed Sub Area Name: Not reported
Completed Document Type: Community Profile
Completed Date: 08/07/2019
Comments: Not reported

Completed Area Name: PROJECT WIDE
Completed Sub Area Name: Not reported
Completed Document Type: AB 389 Response Plan
Completed Date: 09/11/2019
Comments: The remedy proposed in the Response Plan includes active sub-slab vapor depressurization system, soil management plan, operation and maintenance plan and a land use covenant to restrict the groundwater.

Completed Area Name: PROJECT WIDE
Completed Sub Area Name: Not reported
Completed Document Type: Site Characterization Report
Completed Date: 07/25/2019
Comments: The Report documents site assessment activities performed in March and April 2017 and excavation activities performed in November of 2018.

Completed Area Name: PROJECT WIDE
Completed Sub Area Name: Not reported
Completed Document Type: Public Notice
Completed Date: 07/31/2019
Comments: Not reported

Completed Area Name: PROJECT WIDE
Completed Sub Area Name: Not reported
Completed Document Type: Remedial Action Completion Report
Completed Date: 05/20/2020
Comments: The report summarizes the response actions completed at the Site, including details of the operation of the active sub slab depressurization system (SSDS), and presents post SSDS indoor air sampling results that demonstrates that the SSDS is operating as designed and is acting to mitigate vapor intrusion risk to the building.

Completed Area Name: PROJECT WIDE
Completed Sub Area Name: Not reported
Completed Document Type: Community Update (Fact Sheets)
Completed Date: 07/31/2019
Comments: Not reported

Completed Area Name: PROJECT WIDE
Completed Sub Area Name: Not reported
Completed Document Type: PA/SI Site Screening
Completed Date: 06/30/2011
Comments: The Site Screening concludes the site is a potential source of PCE impacts to groundwater and a Preliminary Endangerment Assessment should be performed.

Completed Area Name: PROJECT WIDE

FREMONT LAUNDRY (Continued) **S110769675**

Completed Sub Area Name: Not reported
Completed Document Type: Application
Completed Date: 01/11/2019
Comments: Villa Street LP submitted a Request for Agency Oversight Application/Supplemental California Land Reuse and Revitalization Act Application to DTSC.

Completed Area Name: PROJECT WIDE
Completed Sub Area Name: Not reported
Completed Document Type: Other Report
Completed Date: 06/11/2015
Comments: The Results of Sub-Slab Soil Vapor Assessment report presents the findings of a sub-slab soil vapor assessment that was performed by the Site owner to determine whether former operations by Austin's Fremont Laundry impacted the Site. Sub-slab sampling of soil vapor was performed at six locations in the building that occupies the Site. Elevated concentrations of tetrachloroethene (PCE) were detected in the soil vapor samples. The highest PCE concentrations were detected on the eastern side of the building and were about an order of magnitude lower on the western side of the building.

Completed Area Name: PROJECT WIDE
Completed Sub Area Name: Not reported
Completed Document Type: Correspondence
Completed Date: 08/27/2014
Comments: Letter to owner informing of contamination at the site.

Completed Area Name: PROJECT WIDE
Completed Sub Area Name: Not reported
Completed Document Type: Correspondence
Completed Date: 08/29/2014
Comments: Owner email to DTSC.

Completed Area Name: PROJECT WIDE
Completed Sub Area Name: Not reported
Completed Document Type: Project Management
Completed Date: 06/28/2023
Comments: Not reported

Completed Area Name: PROJECT WIDE
Completed Sub Area Name: Not reported
Completed Document Type: Annual Oversight Cost Estimate
Completed Date: 10/13/2023
Comments: Annual Oversight Cost Estimate Letter.

Completed Area Name: PROJECT WIDE
Completed Sub Area Name: Not reported
Completed Document Type: Project Management
Completed Date: 06/27/2024
Comments: Not reported

Future Area Name: Not reported
Future Sub Area Name: Not reported
Future Document Type: Not reported
Future Due Date: Not reported
Schedule Area Name: Not reported
Schedule Sub Area Name: Not reported

FREMONT LAUNDRY (Continued) **S110769675**

Schedule Document Type: Not reported
Schedule Due Date: Not reported
Schedule Revised Date: Not reported

VCP:
Name: FREMONT LAUNDRY
Address: 990 VILLA STREET
City,State,Zip: MOUNTAIN VIEW, CA 94041
Facility ID: 60001426
Site Type: Voluntary Cleanup
Site Type Detail: Voluntary Agreement
Site Mgmt. Req.: NONE SPECIFIED
Acres: 0.3
National Priorities List: NO
Cleanup Oversight Agencies: SMBRP
Lead Agency: SMBRP
Lead Agency Description: DTSC - Site Cleanup Program
Project Manager: Justin Zhang
Supervisor: Karina Navarro
Division Branch: Cleanup Berkeley
Site Code: 202137
Assembly: 23
Senate: 13
Special Programs Code: Not reported
Status: Certified / Operation & Maintenance
Status Date: 06/30/2021
Restricted Use: YES
Funding: EPA Grant
Lat/Long: 37.39473 / -122.0809
APN: 15815024
Past Use: DRY CLEANING, LAUNDRY SERVICES
Potential COC: 30022
Confirmed COC: 30022-NO
Potential Description: OTH, SOIL
Alias Name: 15815024
Alias Type: APN
Alias Name: CAN000909399
Alias Type: EPA Identification Number
Alias Name: 201898
Alias Type: Project Code (Site Code)
Alias Name: 202137
Alias Type: Project Code (Site Code)
Alias Name: 60001426
Alias Type: Envirostor ID Number

Completed Info:
Completed Area Name: PROJECT WIDE
Completed Sub Area Name: Not reported
Completed Document Type: Operation and Maintenance Report
Completed Date: 09/14/2021
Comments: The Sub-Slab Depressurization System Operations & Maintenance Report, July 2020 June 2021 (Report) has been prepared in accordance with the Operations and Maintenance Plan.

Completed Area Name: PROJECT WIDE
Completed Sub Area Name: Not reported
Completed Document Type: Operation and Maintenance Report

FREMONT LAUNDRY (Continued) **S110769675**

Completed Date: 08/24/2022
Comments: The Sub-Slab Depressurization System Operations & Maintenance Report, July 2021 June 2022 (Report) has been prepared in accordance with the Operations and Maintenance Plan.

Completed Area Name: PROJECT WIDE
Completed Sub Area Name: Not reported
Completed Document Type: Operation and Maintenance Report
Completed Date: 12/18/2023
Comments: The report was prepared in accordance with the Operation and Maintenace Plan.

Completed Area Name: PROJECT WIDE
Completed Sub Area Name: Not reported
Completed Document Type: Land Use Restriction
Completed Date: 06/09/2021
Comments: Deed Restriction recorded in County.

Completed Area Name: PROJECT WIDE
Completed Sub Area Name: Not reported
Completed Document Type: Annual Oversight Cost Estimate
Completed Date: 09/25/2020
Comments: Not reported

Completed Area Name: PROJECT WIDE
Completed Sub Area Name: Not reported
Completed Document Type: California Land Reuse and Revitalization Agreement
Completed Date: 05/22/2019
Comments: Not reported

Completed Area Name: PROJECT WIDE
Completed Sub Area Name: Not reported
Completed Document Type: CEQA - Notice of Exemption
Completed Date: 09/11/2019
Comments: Not reported

Completed Area Name: PROJECT WIDE
Completed Sub Area Name: Not reported
Completed Document Type: Annual Oversight Cost Estimate
Completed Date: 09/03/2021
Comments: Not reported

Completed Area Name: PROJECT WIDE
Completed Sub Area Name: Not reported
Completed Document Type: Correspondence
Completed Date: 08/09/2022
Comments: Change of PM Letter

Completed Area Name: PROJECT WIDE
Completed Sub Area Name: Not reported
Completed Document Type: Annual Oversight Cost Estimate
Completed Date: 09/22/2022
Comments: DTSC Final Letter

Completed Area Name: PROJECT WIDE
Completed Sub Area Name: Not reported
Completed Document Type: Preliminary Assessment Report

FREMONT LAUNDRY (Continued) **S110769675**

Completed Date: 05/14/1991
Comments: Not reported

Completed Area Name: PROJECT WIDE
Completed Sub Area Name: Not reported
Completed Document Type: Soils Management Plan
Completed Date: 10/15/2020
Comments: The SMP provides administrative and work protocols to protect human health and the environment during potential future redevelopment activities and post occupancy sub-slab activities such as utility repairs and concrete replacement for on site construction workers.

Completed Area Name: PROJECT WIDE
Completed Sub Area Name: Not reported
Completed Document Type: Certification
Completed Date: 06/29/2021
Comments: DTSC has determined that all appropriate remedial actions have been completed for Parcel 4 West. The Site requires ongoing operation and maintenance and monitoring efforts and has been placed on DTSC's list of sites undergoing operation and maintenance to ensure proper monitoring of long-term clean-up efforts.

Completed Area Name: PROJECT WIDE
Completed Sub Area Name: Not reported
Completed Document Type: Annual Oversight Cost Estimate
Completed Date: 10/23/2019
Comments: Not reported

Completed Area Name: PROJECT WIDE
Completed Sub Area Name: Not reported
Completed Document Type: Operation & Maintenance Order/Agreement
Completed Date: 04/29/2021
Comments: O&M Agreement fully executed.

Completed Area Name: PROJECT WIDE
Completed Sub Area Name: Not reported
Completed Document Type: Preliminary Endangerment Assessment Report
Completed Date: 12/28/2018
Comments: The report report recommends removal of impacted soil at the location of the former dry cleaning equipment and preparation of a vapor intrusion mitigation Response Plan.

Completed Area Name: PROJECT WIDE
Completed Sub Area Name: Not reported
Completed Document Type: Technical Workplan
Completed Date: 10/04/2019
Comments: Not reported

Completed Area Name: PROJECT WIDE
Completed Sub Area Name: Not reported
Completed Document Type: Application
Completed Date: 12/15/2017
Comments: Request for Agency Oversight Application submitted by Four Corners Properties Investment Company, LLC to DTSC. The party decided not to proceed with the project.

Completed Area Name: PROJECT WIDE

FREMONT LAUNDRY (Continued) **S110769675**

Completed Sub Area Name: Not reported
Completed Document Type: Operation and Maintenance Plan
Completed Date: 09/18/2020
Comments: The OM&M Plan provides instructions for operation and maintenance of sub-slab depressurization system (SSDS), and SSDS monitoring schedule.
Not reported

Completed Area Name: PROJECT WIDE
Completed Sub Area Name: Not reported
Completed Document Type: Financial Assurance Documentation
Completed Date: 09/03/2020
Comments: FA cost estimate approved by Branch chief.

Completed Area Name: PROJECT WIDE
Completed Sub Area Name: Not reported
Completed Document Type: Soils Management Plan
Completed Date: 07/11/2019
Comments: The Tenant Improvement Soil Management Plan provides guidelines for appropriate health and safety precautions during tenant improvement construction activities for on-site construction workers who may encounter soil that could contain residual chemicals, provides procedures during construction activities for management of residual chemicals present in soil and soil vapor at the Site, and provide procedures for management of unknown conditions including subsurface structures, if encountered.

Completed Area Name: PROJECT WIDE
Completed Sub Area Name: Not reported
Completed Document Type: PA/SI Reassessment
Completed Date: 01/26/2015
Comments: Reassessment conducted by DTSC on EPA's behalf to determine if the site should be considered for the National Priorities List. DTSC concluded that DTSC is the primary cleanup agency but EPA will periodically review the progress towards cleanup as DTSC and the property owner are negotiating an agreement to oversee environmental investigation and cleanup.

Completed Area Name: PROJECT WIDE
Completed Sub Area Name: Not reported
Completed Document Type: Correspondence
Completed Date: 09/05/2014
Comments: DTSC response to Owner.

Completed Area Name: PROJECT WIDE
Completed Sub Area Name: Not reported
Completed Document Type: Correspondence
Completed Date: 09/19/2014
Comments: Not reported

Completed Area Name: PROJECT WIDE
Completed Sub Area Name: Not reported
Completed Document Type: Correspondence
Completed Date: 09/11/2014
Comments: Not reported

Completed Area Name: PROJECT WIDE
Completed Sub Area Name: Not reported

FREMONT LAUNDRY (Continued) **S110769675**

Completed Document Type: Application
Completed Date: 04/14/2017
Comments: Not reported

Completed Area Name: PROJECT WIDE
Completed Sub Area Name: Not reported
Completed Document Type: Community Profile
Completed Date: 08/07/2019
Comments: Not reported

Completed Area Name: PROJECT WIDE
Completed Sub Area Name: Not reported
Completed Document Type: AB 389 Response Plan
Completed Date: 09/11/2019
Comments: The remedy proposed in the Response Plan includes active sub-slab vapor depressurization system, soil management plan, operation and maintenance plan and a land use covenant to restrict the groundwater.

Completed Area Name: PROJECT WIDE
Completed Sub Area Name: Not reported
Completed Document Type: Site Characterization Report
Completed Date: 07/25/2019
Comments: The Report documents site assessment activities performed in March and April 2017 and excavation activities performed in November of 2018.

Completed Area Name: PROJECT WIDE
Completed Sub Area Name: Not reported
Completed Document Type: Public Notice
Completed Date: 07/31/2019
Comments: Not reported

Completed Area Name: PROJECT WIDE
Completed Sub Area Name: Not reported
Completed Document Type: Remedial Action Completion Report
Completed Date: 05/20/2020
Comments: The report summarizes the response actions completed at the Site, including details of the operation of the active sub slab depressurization system (SSDS), and presents post SSDS indoor air sampling results that demonstrates that the SSDS is operating as designed and is acting to mitigate vapor intrusion risk to the building.

Completed Area Name: PROJECT WIDE
Completed Sub Area Name: Not reported
Completed Document Type: Community Update (Fact Sheets)
Completed Date: 07/31/2019
Comments: Not reported

Completed Area Name: PROJECT WIDE
Completed Sub Area Name: Not reported
Completed Document Type: PA/SI Site Screening
Completed Date: 06/30/2011
Comments: The Site Screening concludes the site is a potential source of PCE impacts to groundwater and a Preliminary Endangerment Assessment should be performed.

FREMONT LAUNDRY (Continued) **S110769675**

Completed Area Name: PROJECT WIDE
Completed Sub Area Name: Not reported
Completed Document Type: Application
Completed Date: 01/11/2019
Comments: Villa Street LP submitted a Request for Agency Oversight Application/Supplemental California Land Reuse and Revitalization Act Application to DTSC.

Completed Area Name: PROJECT WIDE
Completed Sub Area Name: Not reported
Completed Document Type: Other Report
Completed Date: 06/11/2015
Comments: The Results of Sub-Slab Soil Vapor Assessment report presents the findings of a sub-slab soil vapor assessment that was performed by the Site owner to determine whether former operations by Austin's Fremont Laundry impacted the Site. Sub-slab sampling of soil vapor was performed at six locations in the building that occupies the Site. Elevated concentrations of tetrachloroethene (PCE) were detected in the soil vapor samples. The highest PCE concentrations were detected on the eastern side of the building and were about an order of magnitude lower on the western side of the building.

Completed Area Name: PROJECT WIDE
Completed Sub Area Name: Not reported
Completed Document Type: Correspondence
Completed Date: 08/27/2014
Comments: Letter to owner informing of contamination at the site.

Completed Area Name: PROJECT WIDE
Completed Sub Area Name: Not reported
Completed Document Type: Correspondence
Completed Date: 08/29/2014
Comments: Owner email to DTSC.

Completed Area Name: PROJECT WIDE
Completed Sub Area Name: Not reported
Completed Document Type: Project Management
Completed Date: 06/28/2023
Comments: Not reported

Completed Area Name: PROJECT WIDE
Completed Sub Area Name: Not reported
Completed Document Type: Annual Oversight Cost Estimate
Completed Date: 10/13/2023
Comments: Annual Oversight Cost Estimate Letter.

Completed Area Name: PROJECT WIDE
Completed Sub Area Name: Not reported
Completed Document Type: Project Management
Completed Date: 06/27/2024
Comments: Not reported

Future Area Name: Not reported
Future Sub Area Name: Not reported
Future Document Type: Not reported
Future Due Date: Not reported
Schedule Area Name: Not reported

FREMONT LAUNDRY (Continued) **S110769675**

Schedule Sub Area Name: Not reported
Schedule Document Type: Not reported
Schedule Due Date: Not reported
Schedule Revised Date: Not reported

DEED:
Name: FREMONT LAUNDRY
Address: 990 VILLA STREET
City,State,Zip: MOUNTAIN VIEW, CA 94041
Envirostor ID: 60001426
Area: PROJECT WIDE
Sub Area: Not reported
Site Type: VOLUNTARY CLEANUP
Status: CERTIFIED / OPERATION & MAINTENANCE
Agency: Not reported
Covenant Uploaded: Not reported
Deed Date(s): Not reported
File Name: Envirostor Land Use Restrictions

AI247 **954 VILLA STREET** **CA ENVIROSTOR** **S117038684**
SSW **954 VILLA STREET** **CA VCP** **N/A**
1/2-1 **MOUNTAIN VIEW, CA 94041** **CA EMI**
0.893 mi.
4715 ft. **Site 2 of 2 in cluster AI**

Relative:
Higher

Actual:
73 ft.

ENVIROSTOR:
Name: 954 VILLA STREET
Address: 954 VILLA STREET
City,State,Zip: MOUNTAIN VIEW, CA 94041
Facility ID: 60002038
Status: Active
Status Date: 01/23/2017
Site Code: 202352
Site Type: Voluntary Cleanup
Site Type Detailed: Voluntary Agreement
Acres: 0.27
NPL: NO
Regulatory Agencies: SMBRP
Lead Agency: SMBRP
Program Manager: Justin Zhang
Supervisor: Karina Navarro
Division Branch: Cleanup Berkeley
Assembly: 23
Senate: 13
Special Program: Not reported
Restricted Use: NO
Site Mgmt Req: NONE SPECIFIED
Funding: Responsible Party
Latitude: 37.39472
Longitude: -122.0806
APN: 15815023
Past Use: DRY CLEANING
Potential COC: Tetrachloroethylene (PCE Trichloroethylene (TCE
Confirmed COC: Tetrachloroethylene (PCE Trichloroethylene (TCE
Potential Description: IA, OTH, SV
Alias Name: Tied House Brewing Site
Alias Type: Alternate Name

954 VILLA STREET (Continued) **S117038684**

Alias Name: 15815023
Alias Type: APN
Alias Name: 202011
Alias Type: Project Code (Site Code)
Alias Name: 202352
Alias Type: Project Code (Site Code)
Alias Name: 60002038
Alias Type: Envirostor ID Number

Completed Info:
Completed Area Name: PROJECT WIDE
Completed Sub Area Name: Not reported
Completed Document Type: Soils Management Plan
Completed Date: 06/17/2022
Comments: The SMP describes general procedures for conducting activities that require breaching of the existing concrete floor slab and penetration of the subsurface; provides procedures for short-term management of soil and soil vapor at the Site impacted with residual chemicals; and provides procedures for the management of unknown conditions including subsurface structures, if encountered so that construction workers, the public, and the environment are protected.

Completed Area Name: PROJECT WIDE
Completed Sub Area Name: Not reported
Completed Document Type: Technical Report
Completed Date: 11/17/2021
Comments: The Memorandum summarizes the results of three separate indoor air sampling events conducted during building remodeling activities between May 2021 and September 2021. The Memorandum was prepared to assess indoor air quality and identify potential exposures to future building occupants after renovation.

Completed Area Name: PROJECT WIDE
Completed Sub Area Name: Not reported
Completed Document Type: Public Notice
Completed Date: 07/18/2022
Comments: Public Notice published 07/15/2022 in Daily Post; Public Comment period for site's Draft Removal Action Workplan to run from 07/18/2022 to 08/16/2022.

Completed Area Name: PROJECT WIDE
Completed Sub Area Name: Not reported
Completed Document Type: Community Update (Fact Sheets)
Completed Date: 07/18/2022
Comments: Community Update fact sheet processed on 07/13/2022, to arrive in community mailboxes by 07/18/2022; Public Comment period for site's Draft Removal Action Workplan to run from 07/18/2022 to 08/16/2022.

Completed Area Name: PROJECT WIDE
Completed Sub Area Name: Not reported
Completed Document Type: Standard Voluntary Agreement
Completed Date: 02/26/2021
Comments: SVA fully executed.

Completed Area Name: PROJECT WIDE
Completed Sub Area Name: Not reported
Completed Document Type: Community Profile
Completed Date: 07/13/2022

954 VILLA STREET (Continued) **S117038684**

Comments:	Community Profile performed for site (Mountain View, CA) to determine public participation activities.
Completed Area Name:	PROJECT WIDE
Completed Sub Area Name:	Not reported
Completed Document Type:	Application
Completed Date:	01/15/2021
Comments:	Not reported
Completed Area Name:	PROJECT WIDE
Completed Sub Area Name:	Not reported
Completed Document Type:	Other Report
Completed Date:	06/10/2021
Comments:	This reports provides information regarding sub slab depressurization pilot study conducted at the Site.
Completed Area Name:	PROJECT WIDE
Completed Sub Area Name:	Not reported
Completed Document Type:	Other Report
Completed Date:	05/18/2021
Comments:	This reports provides information regarding excavation activities conducted at the site during sewerline replacement and underground tank closure.
Completed Area Name:	PROJECT WIDE
Completed Sub Area Name:	Not reported
Completed Document Type:	Voluntary Cleanup Agreement Termination Notification
Completed Date:	11/21/2019
Comments:	VCA with Minkoff Group was terminated.
Completed Area Name:	PROJECT WIDE
Completed Sub Area Name:	Not reported
Completed Document Type:	Technical Workplan
Completed Date:	05/05/2021
Comments:	The Plan proposes indoor air sampling to evaluate effectiveness of recent removal actions prior to installing new carpeting and furnishings.
Completed Area Name:	PROJECT WIDE
Completed Sub Area Name:	Not reported
Completed Document Type:	Other Report
Completed Date:	06/17/2022
Comments:	The Memoranda describes the indoor and sub-slab sampling of two off-Site buildings, presents vapor intrusion risk assessment, and provides recommendations to mitigate the potential vapor intrusion air quality issues at the residential property.
Completed Area Name:	PROJECT WIDE
Completed Sub Area Name:	Not reported
Completed Document Type:	Correspondence
Completed Date:	09/10/2015
Comments:	Not reported
Completed Area Name:	PROJECT WIDE
Completed Sub Area Name:	Not reported
Completed Document Type:	Standard Voluntary Agreement
Completed Date:	03/28/2017

954 VILLA STREET (Continued) **S117038684**

Comments:	The Minkoff Group entered into a Voluntary Cleanup Agreement with DTSC to oversee site characterization activities.
Completed Area Name:	PROJECT WIDE
Completed Sub Area Name:	Not reported
Completed Document Type:	Fieldwork
Completed Date:	04/28/2017
Comments:	Field work completed according to the DTSC-approved Site Investigation Work Plan.
Completed Area Name:	PROJECT WIDE
Completed Sub Area Name:	Not reported
Completed Document Type:	Site Characterization Workplan
Completed Date:	04/21/2017
Comments:	The Work Plan proposes soil, groundwater and soil vapor sampling from eight locations.
Completed Area Name:	PROJECT WIDE
Completed Sub Area Name:	Not reported
Completed Document Type:	Site Characterization Report
Completed Date:	03/23/2018
Comments:	The purpose of the Phase II site characterization was to assess halogenated volatile organic compounds previously detected in soil, groundwater, and soil vapor in support of the proposed redevelopment. Sampling results indicated that PCE is the primary constituent of concern detected in soil, groundwater, and soil vapor detected at concentrations exceeding human health risk-based screening levels for a commercial/industrial scenario.
Completed Area Name:	PROJECT WIDE
Completed Sub Area Name:	Not reported
Completed Document Type:	Application
Completed Date:	02/07/2017
Comments:	Request for Agency Oversight Application received by DTSC from The Minkoff Group.
Completed Area Name:	PROJECT WIDE
Completed Sub Area Name:	Not reported
Completed Document Type:	Application
Completed Date:	07/25/2014
Comments:	Not reported
Completed Area Name:	PROJECT WIDE
Completed Sub Area Name:	Not reported
Completed Document Type:	Site Characterization Report
Completed Date:	07/25/2014
Comments:	Soil vapor and sub-slab PCE concentrations exceed screening levels.
Completed Area Name:	PROJECT WIDE
Completed Sub Area Name:	Not reported
Completed Document Type:	Project Management
Completed Date:	06/29/2023
Comments:	Not reported
Completed Area Name:	PROJECT WIDE
Completed Sub Area Name:	Not reported
Completed Document Type:	Annual Oversight Cost Estimate

954 VILLA STREET (Continued) **S117038684**

Completed Date:	09/26/2022
Comments:	Annual Cost Estimate for fiscal year 2022-2023
Completed Area Name:	PROJECT WIDE
Completed Sub Area Name:	Not reported
Completed Document Type:	Correspondence
Completed Date:	06/29/2022
Comments:	Project manager changed to Jovanne Villamater.
Completed Area Name:	PROJECT WIDE
Completed Sub Area Name:	Not reported
Completed Document Type:	Project Management
Completed Date:	06/25/2024
Comments:	Not reported
Future Area Name:	PROJECT WIDE
Future Sub Area Name:	Not reported
Future Document Type:	Removal Action Completion Report
Future Due Date:	2027
Future Area Name:	PROJECT WIDE
Future Sub Area Name:	Not reported
Future Document Type:	Land Use Restriction
Future Due Date:	2027
Schedule Area Name:	PROJECT WIDE
Schedule Sub Area Name:	Not reported
Schedule Document Type:	Removal Action Workplan
Schedule Due Date:	04/15/2025
Schedule Revised Date:	Not reported

VCP:

Name:	954 VILLA STREET
Address:	954 VILLA STREET
City,State,Zip:	MOUNTAIN VIEW, CA 94041
Facility ID:	60002038
Site Type:	Voluntary Cleanup
Site Type Detail:	Voluntary Agreement
Site Mgmt. Req.:	NONE SPECIFIED
Acres:	0.27
National Priorities List:	NO
Cleanup Oversight Agencies:	SMBRP
Lead Agency:	SMBRP
Lead Agency Description:	DTSC - Site Cleanup Program
Project Manager:	Justin Zhang
Supervisor:	Karina Navarro
Division Branch:	Cleanup Berkeley
Site Code:	202352
Assembly:	23
Senate:	13
Special Programs Code:	Not reported
Status:	Active
Status Date:	01/23/2017
Restricted Use:	NO
Funding:	Responsible Party
Lat/Long:	37.39472 / -122.0806
APN:	15815023
Past Use:	DRY CLEANING
Potential COC:	30022, 30027

954 VILLA STREET (Continued) **S117038684**

Confirmed COC: 30022,30027
Potential Description: IA, OTH, SV
Alias Name: Tied House Brewing Site
Alias Type: Alternate Name
Alias Name: 15815023
Alias Type: APN
Alias Name: 202011
Alias Type: Project Code (Site Code)
Alias Name: 202352
Alias Type: Project Code (Site Code)
Alias Name: 60002038
Alias Type: Envirostor ID Number

Completed Info:
Completed Area Name: PROJECT WIDE
Completed Sub Area Name: Not reported
Completed Document Type: Soils Management Plan
Completed Date: 06/17/2022
Comments: The SMP describes general procedures for conducting activities that require breaching of the existing concrete floor slab and penetration of the subsurface; provides procedures for short-term management of soil and soil vapor at the Site impacted with residual chemicals; and provides procedures for the management of unknown conditions including subsurface structures, if encountered so that construction workers, the public, and the environment are protected.

Completed Area Name: PROJECT WIDE
Completed Sub Area Name: Not reported
Completed Document Type: Technical Report
Completed Date: 11/17/2021
Comments: The Memorandum summarizes the results of three separate indoor air sampling events conducted during building remodeling activities between May 2021 and September 2021. The Memorandum was prepared to assess indoor air quality and identify potential exposures to future building occupants after renovation.

Completed Area Name: PROJECT WIDE
Completed Sub Area Name: Not reported
Completed Document Type: Public Notice
Completed Date: 07/18/2022
Comments: Public Notice published 07/15/2022 in Daily Post; Public Comment period for site's Draft Removal Action Workplan to run from 07/18/2022 to 08/16/2022.

Completed Area Name: PROJECT WIDE
Completed Sub Area Name: Not reported
Completed Document Type: Community Update (Fact Sheets)
Completed Date: 07/18/2022
Comments: Community Update fact sheet processed on 07/13/2022, to arrive in community mailboxes by 07/18/2022; Public Comment period for site's Draft Removal Action Workplan to run from 07/18/2022 to 08/16/2022.

Completed Area Name: PROJECT WIDE
Completed Sub Area Name: Not reported
Completed Document Type: Standard Voluntary Agreement
Completed Date: 02/26/2021
Comments: SVA fully executed.

954 VILLA STREET (Continued) **S117038684**

Completed Area Name: PROJECT WIDE
Completed Sub Area Name: Not reported
Completed Document Type: Community Profile
Completed Date: 07/13/2022
Comments: Community Profile performed for site (Mountain View, CA) to determine public participation activities.

Completed Area Name: PROJECT WIDE
Completed Sub Area Name: Not reported
Completed Document Type: Application
Completed Date: 01/15/2021
Comments: Not reported

Completed Area Name: PROJECT WIDE
Completed Sub Area Name: Not reported
Completed Document Type: Other Report
Completed Date: 06/10/2021
Comments: This reports provides information regarding sub slab depressurization pilot study conducted at the Site.

Completed Area Name: PROJECT WIDE
Completed Sub Area Name: Not reported
Completed Document Type: Other Report
Completed Date: 05/18/2021
Comments: This reports provides information regarding excavation activities conducted at the site during sewerline replacement and underground tank closure.

Completed Area Name: PROJECT WIDE
Completed Sub Area Name: Not reported
Completed Document Type: Voluntary Cleanup Agreement Termination Notification
Completed Date: 11/21/2019
Comments: VCA with Minkoff Group was terminated.

Completed Area Name: PROJECT WIDE
Completed Sub Area Name: Not reported
Completed Document Type: Technical Workplan
Completed Date: 05/05/2021
Comments: The Plan proposes indoor air sampling to evaluate effectiveness of recent removal actions prior to installing new carpeting and furnishings.

Completed Area Name: PROJECT WIDE
Completed Sub Area Name: Not reported
Completed Document Type: Other Report
Completed Date: 06/17/2022
Comments: The Memoranda describes the indoor and sub-slab sampling of two off-Site buildings, presents vapor intrusion risk assessment, and provides recommendations to mitigate the potential vapor intrusion air quality issues at the residential property.

Completed Area Name: PROJECT WIDE
Completed Sub Area Name: Not reported
Completed Document Type: Correspondence
Completed Date: 09/10/2015
Comments: Not reported

954 VILLA STREET (Continued) **S117038684**

Completed Area Name:	PROJECT WIDE
Completed Sub Area Name:	Not reported
Completed Document Type:	Standard Voluntary Agreement
Completed Date:	03/28/2017
Comments:	The Minkoff Group entered into a Voluntary Cleanup Agreement with DTSC to oversee site characterization activities.

Completed Area Name:	PROJECT WIDE
Completed Sub Area Name:	Not reported
Completed Document Type:	Fieldwork
Completed Date:	04/28/2017
Comments:	Field work completed according to the DTSC-approved Site Investigation Work Plan.

Completed Area Name:	PROJECT WIDE
Completed Sub Area Name:	Not reported
Completed Document Type:	Site Characterization Workplan
Completed Date:	04/21/2017
Comments:	The Work Plan proposes soil, groundwater and soil vapor sampling from eight locations.

Completed Area Name:	PROJECT WIDE
Completed Sub Area Name:	Not reported
Completed Document Type:	Site Characterization Report
Completed Date:	03/23/2018
Comments:	The purpose of the Phase II site characterization was to assess halogenated volatile organic compounds previously detected in soil, groundwater, and soil vapor in support of the proposed redevelopment. Sampling results indicated that PCE is the primary constituent of concern detected in soil, groundwater, and soil vapor detected at concentrations exceeding human health risk-based screening levels for a commercial/industrial scenario.

Completed Area Name:	PROJECT WIDE
Completed Sub Area Name:	Not reported
Completed Document Type:	Application
Completed Date:	02/07/2017
Comments:	Request for Agency Oversight Application received by DTSC from The Minkoff Group.

Completed Area Name:	PROJECT WIDE
Completed Sub Area Name:	Not reported
Completed Document Type:	Application
Completed Date:	07/25/2014
Comments:	Not reported

Completed Area Name:	PROJECT WIDE
Completed Sub Area Name:	Not reported
Completed Document Type:	Site Characterization Report
Completed Date:	07/25/2014
Comments:	Soil vapor and sub-slab PCE concentrations exceed screening levels.

Completed Area Name:	PROJECT WIDE
Completed Sub Area Name:	Not reported
Completed Document Type:	Project Management
Completed Date:	06/29/2023
Comments:	Not reported

954 VILLA STREET (Continued) **S117038684**

Completed Area Name:	PROJECT WIDE
Completed Sub Area Name:	Not reported
Completed Document Type:	Annual Oversight Cost Estimate
Completed Date:	09/26/2022
Comments:	Annual Cost Estimate for fiscal year 2022-2023

Completed Area Name:	PROJECT WIDE
Completed Sub Area Name:	Not reported
Completed Document Type:	Correspondence
Completed Date:	06/29/2022
Comments:	Project manager changed to Jovanne Villamater.

Completed Area Name:	PROJECT WIDE
Completed Sub Area Name:	Not reported
Completed Document Type:	Project Management
Completed Date:	06/25/2024
Comments:	Not reported

Future Area Name:	PROJECT WIDE
Future Sub Area Name:	Not reported
Future Document Type:	Removal Action Completion Report
Future Due Date:	2027
Future Area Name:	PROJECT WIDE
Future Sub Area Name:	Not reported
Future Document Type:	Land Use Restriction
Future Due Date:	2027
Schedule Area Name:	PROJECT WIDE
Schedule Sub Area Name:	Not reported
Schedule Document Type:	Removal Action Workplan
Schedule Due Date:	04/15/2025
Schedule Revised Date:	Not reported

EMI:

Name:	M&J LAND AND EQUIPMENT LEASING LP
Address:	954 VILLA STREET
City,State,Zip:	MOUNTAIN VIEW, CA 94041
Year:	2022
County Code:	43
Air Basin:	SF
Facility ID:	24881
Air District Name:	BA
SIC Code:	4959
Air District Name:	BAY AREA AQMD
Community Health Air Pollution Info System:	Not reported
Consolidated Emission Reporting Rule:	Not reported
Total Organic Hydrocarbon Gases Tons/Yr:	0.00262
Reactive Organic Gases Tons/Yr:	0.00262
Carbon Monoxide Emissions Tons/Yr:	Not reported
NOX - Oxides of Nitrogen Tons/Yr:	Not reported
SOX - Oxides of Sulphur Tons/Yr:	Not reported
Particulate Matter Tons/Yr:	Not reported
Part. Matter 10 Micrometers and Smllr Tons/Yr:	Not reported

Name:	M&J LAND AND EQUIPMENT LEASING LP
Address:	954 VILLA STREET
City,State,Zip:	MOUNTAIN VIEW, CA 94041
Year:	2023

954 VILLA STREET (Continued) **S117038684**

County Code:	43
Air Basin:	SF
Facility ID:	24881
Air District Name:	BA
SIC Code:	1799
Air District Name:	BAY AREA AQMD
Community Health Air Pollution Info System:	Not reported
Consolidated Emission Reporting Rule:	Not reported
Total Organic Hydrocarbon Gases Tons/Yr:	0.001709869
Reactive Organic Gases Tons/Yr:	0.001709869
Carbon Monoxide Emissions Tons/Yr:	Not reported
NOX - Oxides of Nitrogen Tons/Yr:	Not reported
SOX - Oxides of Sulphur Tons/Yr:	Not reported
Particulate Matter Tons/Yr:	Not reported
Part. Matter 10 Micrometers and Smllr Tons/Yr:	Not reported

AJ248 **NATIONAL SEMICONDUCTOR** **SEMS-ARCHIVE** **1000354469**
ESE **313 FAIRCHILD DR** **CA ENVIROSTOR** **CAD980665780**
1/2-1 **MOUNTAIN VIEW, CA 94042** **CA HIST UST**
0.939 mi. **RCRA NonGen / NLR**
4960 ft. **Site 1 of 2 in cluster AJ** **CA CUPA Listings**
CA HWP
Relative: **CA WDS**
Higher

Actual: **43 ft.**

SEMS Archive:

Site ID:	0904388
EPA ID:	CAD980665780
Name:	NATIONAL SEMICONDUCTOR
Address:	313 FAIRCHILD DR
Address 2:	Not reported
City,State,Zip:	MOUNTAIN VIEW, CA 94042
Cong District:	12
FIPS Code:	06085
FF:	N
NPL:	Site is Part of NPL Site
Non NPL Status:	Not reported

SEMS Archive Detail:

Region:	09
Site ID:	0904388
EPA ID:	CAD980665780
Site Name:	NATIONAL SEMICONDUCTOR
NPL:	A
FF:	N
OU:	00
Action Code:	PA
Action Name:	PA
SEQ:	1
Start Date:	Not reported
Finish Date:	1992-03-26 05:00:00
Qual:	N
Current Action Lead:	EPA Perf

Region:	09
Site ID:	0904388
EPA ID:	CAD980665780
Site Name:	NATIONAL SEMICONDUCTOR
NPL:	A

NATIONAL SEMICONDUCTOR (Continued) **1000354469**

FF:	N
OU:	00
Action Code:	DS
Action Name:	DISCVRY
SEQ:	1
Start Date:	1991-07-09 04:00:00
Finish Date:	1991-07-09 04:00:00
Qual:	Not reported
Current Action Lead:	EPA Perf
Region:	09
Site ID:	0904388
EPA ID:	CAD980665780
Site Name:	NATIONAL SEMICONDUCTOR
NPL:	A
FF:	N
OU:	00
Action Code:	VS
Action Name:	ARCH SITE
SEQ:	1
Start Date:	Not reported
Finish Date:	1992-03-26 05:00:00
Qual:	Not reported
Current Action Lead:	EPA Perf In-Hse

ENVIROSTOR:

Name:	FAIRCHILD SEMICONDUCTOR SYSTEM 3
Address:	313 FAIRCHILD DR
City,State,Zip:	MOUNTAIN VIEW, CA 940432215
Facility ID:	80001720
Status:	Refer: EPA
Status Date:	06/30/2017
Site Code:	Not reported
Site Type:	Corrective Action
Site Type Detailed:	Corrective Action
Acres:	7.56
NPL:	YES
Regulatory Agencies:	SMBRP
Lead Agency:	MBR
Program Manager:	Not reported
Supervisor:	* Mark Piros
Division Branch:	Cleanup Berkeley
Assembly:	23
Senate:	13
Special Program:	Not reported
Restricted Use:	NO
Site Mgmt Req:	NONE SPECIFIED
Funding:	Not reported
Latitude:	37.40442
Longitude:	-122.0560
APN:	160-54-029, 16054026
Past Use:	MANUFACTURING - ELECTRONIC
Potential COC:	Trichloroethylene (TCE
Confirmed COC:	Trichloroethylene (TCE
Potential Description:	OTH, SOIL
Alias Name:	160-54-029

NATIONAL SEMICONDUCTOR (Continued) **1000354469**

Alias Type: APN
Alias Name: 16054026
Alias Type: APN
Alias Name: CAD095989778
Alias Type: EPA Identification Number
Alias Name: 80001720
Alias Type: Envirostor ID Number

Completed Info:
Completed Area Name: PROJECT WIDE
Completed Sub Area Name: Not reported
Completed Document Type: Preliminary Assessment Report
Completed Date: 08/01/1984
Comments: Not reported

Completed Area Name: PROJECT WIDE
Completed Sub Area Name: Not reported
Completed Document Type: Preliminary Assessment Report
Completed Date: 07/01/1984
Comments: Not reported

Future Area Name: Not reported
Future Sub Area Name: Not reported
Future Document Type: Not reported
Future Due Date: Not reported
Schedule Area Name: Not reported
Schedule Sub Area Name: Not reported
Schedule Document Type: Not reported
Schedule Due Date: Not reported
Schedule Revised Date: Not reported

HIST UST:
Name: FAIRCHILD-LINEAR DIVISION
Address: 313 FAIRCHILD DR
City,State,Zip: MOUNTAIN VIEW, CA 94042
File Number: Not reported
URL: Not reported
Region: STATE
Facility ID: 00000021793
Facility Type: Other
Other Type: SEMICONDUCTOR MFG.
Contact Name: L. AMON, MANAGER OF OPERATIONS
Telephone: 4159624226
Owner Name: FAIRCHILD CAMERA AND INSTRUMEN
Owner Address: 464 ELLIS STREET
Owner City,St,Zip: MOUNTAIN VIEW, CA 94042
Total Tanks: 0004

Tank Num: 001
Container Num: B3-1
Year Installed: Not reported
Tank Capacity: 00002000
Tank Used for: WASTE
Type of Fuel: Not reported
Container Construction Thickness: 4
Leak Detection: None

NATIONAL SEMICONDUCTOR (Continued) **1000354469**

Tank Num:	002
Container Num:	B3-2
Year Installed:	Not reported
Tank Capacity:	00002000
Tank Used for:	WASTE
Type of Fuel:	Not reported
Container Construction Thickness:	4
Leak Detection:	None

Tank Num:	003
Container Num:	B3-3
Year Installed:	Not reported
Tank Capacity:	00000100
Tank Used for:	WASTE
Type of Fuel:	Not reported
Container Construction Thickness:	4
Leak Detection:	None

Tank Num:	004
Container Num:	B3-6
Year Installed:	Not reported
Tank Capacity:	00000100
Tank Used for:	WASTE
Type of Fuel:	Not reported
Container Construction Thickness:	1/4
Leak Detection:	Visual

RCRA Listings:

Date Form Received by Agency:	19940428
Handler Name:	Fairchild Linear Prods Div
Handler Address:	Fairchild Dr
Handler City,State,Zip:	MOUNTAIN VIEW, CA 94042
EPA ID:	CAD980665780
Contact Name:	PATRICK SCHLESINGER
Contact Address:	350 STEUART ST
Contact City,State,Zip:	SAN FRANCISCO, CA 94105-1250
Contact Telephone:	415-512-4663
Contact Fax:	Not reported
Contact Email:	Not reported
Contact Title:	Not reported
EPA Region:	09
Land Type:	Not reported
Federal Waste Generator Description:	Not a generator, verified
Non-Notifier:	Not reported
Biennial Report Cycle:	Not reported
Accessibility:	Not reported
Active Site Indicator:	Not reported
State District Owner:	Ca
State District:	2
Mailing Address:	STEUART ST
Mailing City,State,Zip:	SAN FRANCISCO, CA 94105-1250
Owner Name:	Not Required
Owner Type:	Private
Operator Name:	Not Required
Operator Type:	Private
Short-Term Generator Activity:	No
Importer Activity:	No

NATIONAL SEMICONDUCTOR (Continued) **1000354469**

Mixed Waste Generator:	No
Transporter Activity:	No
Transfer Facility Activity:	No
Recycler Activity with Storage:	No
Small Quantity On-Site Burner Exemption:	No
Smelting Melting and Refining Furnace Exemption:	No
Underground Injection Control:	No
Off-Site Waste Receipt:	No
Universal Waste Indicator:	No
Universal Waste Destination Facility:	No
Federal Universal Waste:	No
Active Site State-Reg Handler:	---
Federal Facility Indicator:	Not reported
Hazardous Secondary Material Indicator:	N
Sub-Part K Indicator:	Not reported
2018 GPRA Permit Baseline:	Not on the Baseline
2018 GPRA Renewals Baseline:	Not on the Baseline
202 GPRA Corrective Action Baseline:	No
Subject to Corrective Action Universe:	No
Non-TSDFs Where RCRA CA has Been Imposed Universe:	No
Corrective Action Priority Ranking:	No NCAPS ranking
Environmental Control Indicator:	No
Institutional Control Indicator:	No
Human Exposure Controls Indicator:	N/A
Groundwater Controls Indicator:	N/A
Significant Non-Complier Universe:	No
Unaddressed Significant Non-Complier Universe:	No
Addressed Significant Non-Complier Universe:	No
Significant Non-Complier With a Compliance Schedule Universe:	No
Financial Assurance Required:	Not reported
Handler Date of Last Change:	20000915
Recognized Trader-Importer:	No
Recognized Trader-Exporter:	No
Importer of Spent Lead Acid Batteries:	No
Exporter of Spent Lead Acid Batteries:	No
Recycler Activity Without Storage:	No
Manifest Broker:	No
Sub-Part P Indicator:	No

Handler - Owner Operator:

Owner/Operator Indicator:	Operator
Owner/Operator Name: NOT REQUIRED	
Legal Status:	Private
Date Became Current:	Not reported
Date Ended Current:	Not reported
Owner/Operator Address:	NOT REQUIRED
Owner/Operator City,State,Zip:	NOT REQUIRED, ME 99999
Owner/Operator Telephone:	415-555-1212
Owner/Operator Telephone Ext:	Not reported
Owner/Operator Fax:	Not reported
Owner/Operator Email:	Not reported

Owner/Operator Indicator:	Owner
Owner/Operator Name: NOT REQUIRED	
Legal Status:	Private
Date Became Current:	Not reported

NATIONAL SEMICONDUCTOR (Continued) **1000354469**

Date Ended Current:	Not reported
Owner/Operator Address:	NOT REQUIRED
Owner/Operator City,State,Zip:	NOT REQUIRED, ME 99999
Owner/Operator Telephone:	415-555-1212
Owner/Operator Telephone Ext:	Not reported
Owner/Operator Fax:	Not reported
Owner/Operator Email:	Not reported

Historic Generators:

Receive Date:	19940428
Handler Name:	FAIRCHILD LINEAR PRODS DIV
Federal Waste Generator Description:	Not a generator, verified
State District Owner:	Ca
Large Quantity Handler of Universal Waste:	No
Recognized Trader Importer:	No
Recognized Trader Exporter:	No
Spent Lead Acid Battery Importer:	No
Spent Lead Acid Battery Exporter:	No
Current Record:	Yes
Non Storage Recycler Activity:	Not reported
Electronic Manifest Broker:	Not reported

List of NAICS Codes and Descriptions:

NAICS Codes:	No NAICS Codes Found

Facility Has Received Notices of Violations:

Violations:	No Violations Found

Evaluation Action Summary:

Evaluations:	No Evaluations Found

CUPA SANTA CLARA:

Name:	FAIRCHILD SEMICONDUCTOR SYSTEM 3
Address:	313 FAIRCHILD DR
City,State,Zip:	MOUNTAIN VIEW, CA 94043
Region:	SANTA CLARA
Telephone:	6509687000
UDF Email:	Not reported
PE#:	2205
Program Description:	GENERATES 100 KG TO < 5 TONS/YEAR
Program Identifier:	DEH PERMIT-HAZ WASTE GENERATOR PROGRAM
Latitude:	37.404904
Longitude:	-122.05599
Record ID:	PR0372667
Facility ID:	FA0255214

HWP:

EPA ID:	CAD095989778
Name:	SCHLUMBERGER TECHNOLOGY CORP - FAIRCHILD SYSTEM 3
Address:	313 FAIRCHILD DR
Cleanup Status:	CLOSED
Latitude:	37.40442
Longitude:	-122.0560

NATIONAL SEMICONDUCTOR (Continued) **1000354469**

Facility Type:	Historical - Non-Operating
Facility Size:	Not reported
Supervisor:	Not reported
Site Code:	Not reported
Senate District:	13
Assembly District:	23
Public Information Officer:	Not reported
Commercial Offsite Facility Types:	Not reported
Project Manager Lead:	Not reported
Project Manager:	Not reported
Permit Type:	Not reported
Permit Effective Date:	Not reported
Permit Expiration Date:	Not reported
Calenviroscreen Score:	41-45%
Total Planned Hours:	Not reported
Total Planned Amount:	Not reported
Total Actual Hours:	Not reported
Quarterly Update:	Not reported

Activities:

EPA ID:	CAD095989778
Facility Type:	Historical - Non-Operating
Facility Name:	SCHLUMBERGER TECHNOLOGY CORP - FAIRCHILD SYSTEM 3
Project Manager:	Not reported
Project Manager Lead:	Not reported
Supervisor:	Not reported
Facility Status:	CLOSED
Activity Type:	New Operating Permit
Permit Being Renewed:	Not reported
Permit Being Modified:	Not reported
Final Date:	1986-07-06 00:00:00
Type:	Not reported
Title Description:	Imported 12/2011:PERMIT1
Due Date:	Not reported
Comments:	Received Withdrawal Request, Received Withdrawal Request, Withdrawal Request Determination
Unit Names:	Not reported
Event Description:	New Operating Permit - FINAL PERMIT - WITHDRAWAL REQUEST ACKNOWLEDGED
Actual Date:	07/06/1986

EPA ID:	CAD095989778
Facility Type:	Historical - Non-Operating
Facility Name:	SCHLUMBERGER TECHNOLOGY CORP - FAIRCHILD SYSTEM 3
Project Manager:	Not reported
Project Manager Lead:	Not reported
Supervisor:	Not reported
Facility Status:	CLOSED
Activity Type:	New Operating Permit
Permit Being Renewed:	Not reported
Permit Being Modified:	Not reported
Final Date:	1986-07-06 00:00:00
Type:	Not reported
Title Description:	Imported 12/2011:PERMIT1
Due Date:	Not reported
Comments:	Received Withdrawal Request, Received Withdrawal Request, Withdrawal Request Determination
Unit Names:	Not reported
Event Description:	New Operating Permit - FINAL PERMIT - WITHDRAWAL REQUEST RECEIVED

NATIONAL SEMICONDUCTOR (Continued) **1000354469**

Actual Date: 07/02/1986

Closure:

EPA ID:	CAD095989778
Facility Type:	Historical - Non-Operating
Facility Name:	SCHLUMBERGER TECHNOLOGY CORP - FAIRCHILD SYSTEM 3
Project Manager:	Not reported
Project Manager Lead:	Not reported
Supervisor:	Not reported
Facility Size:	Not reported
Facility Status:	CLOSED
Activity Type:	Closure Final
Final Date:	Not reported
Type:	Not reported
Title Description:	Closure
Due Date:	Not reported
Comments:	Not reported
Unit Names:	CONTAIN1, CONTAIN2, TANKTRT1, TANKTRT2
Event Description:	Closure Final - ISSUE CLOSURE VERIFICATION
Actual Date:	05/05/1995

WDS:

Name:	313 FAIRCHILD FRCHD SEMI T3
Address:	313 Fairchild Dr
City:	MOUNTAIN VIEW
Facility ID:	San Francisco Bay 438130004
Facility Type:	Industrial - Facility that treats and/or disposes of liquid or semisolid wastes from any servicing, producing, manufacturing or processing operation of whatever nature, including mining, gravel washing, geothermal operations, air conditioning, ship building and repairing, oil production, storage and disposal operations, water pumping.
Facility Status:	Active - Any facility with a continuous or seasonal discharge that is under Waste Discharge Requirements.
NPDES Number:	CAG912003 The 1st 2 characters designate the state. The remaining 7 are assigned by the Regional Board
Subregion:	2
Facility Telephone:	2812858298
Facility Contact:	Cliff Kirchof (Schlumberger)
Agency Name:	FAIRCHILD/SCHLUMBERGER
Agency Address:	229 FAIRCHILD DR
Agency City,St,Zip:	MOUNTAIN VIEW 94043
Agency Contact:	FREDERICK BANKER (RMT Inc.)
Agency Telephone:	4087446505
Agency Type:	Private
SIC Code:	3674
SIC Code 2:	Not reported
Primary Waste Type:	Not reported
Primary Waste:	Not reported
Waste Type2:	Not reported
Waste2:	Not reported
Primary Waste Type:	Not reported
Secondary Waste:	Not reported
Secondary Waste Type:	Not reported
Design Flow:	0

NATIONAL SEMICONDUCTOR (Continued) **1000354469**

Baseline Flow:	0
Reclamation:	No reclamation requirements associated with this facility.
POTW:	The POTW Does not have an approved pretreatment program. Some POTWs may have local pretreatment programs that have not been approved by the regional board and/or EPA.
Treat To Water:	Moderate Threat to Water Quality. A violation could have a major adverse impact on receiving biota, can cause aesthetic impairment to a significant human population, or render unusable a potential domestic or municipal water supply. Awsthetic impairment would include nuisance from a waste treatment facility.
Complexity:	Category B - Any facility having a physical, chemical, or biological waste treatment system (except for septic systems with subsurface disposal), or any Class II or III disposal site, or facilities without treatment systems that are complex, such as marinas with petroleum products, solid wastes, and sewage pump out facilities.

AJ249 **FAIRCHILD SEMICONDUCTOR CORP. (MOUNTAIN VIEW PLANT** **NPL** **1000260555**
ESE **369, 515 N WHISMAN, 313 FAIRCHILD & 401 NATIONAL** **SEMS** **CAD095989778**
1/2-1 **MOUNTAIN VIEW, CA 94043** **CORRACTS**
0.939 mi. **RCRA-TSDF**
4960 ft. **Site 2 of 2 in cluster AJ** **RCRA-LQG**
US ENG CONTROLS
Relative: Higher **US INST CONTROLS**
ROD
Actual: 43 ft. **PRP**
PFAS NPL

NPL:

EPA Region:	9
EPA ID:	CAD095989778
Site ID:	901680
Name:	FAIRCHILD SEMICONDUCTOR CORP. (MOUNTAIN VIEW PLANT)
Address:	369, 515 N Whisman, 313 Fairchild & 401 National
City,State,Zip:	MOUNTAIN VIEW, CA 94043
Federal:	N
Final Date:	1991-02-11 00:00:00
Latitude:	37.4012
Longitude:	-122.0542
Site Score:	31.940000000000001
NAI:	Not reported
Native American Entity:	Not reported

Substance as of 08/2019:

NPL Status:	Currently on the Final NPL
Substance ID:	Not reported
CAS Number:	Not reported
Substance:	Not reported
Pathway:	Not reported
Scoring:	Not reported

NPL Status:	Currently on the Final NPL
Substance ID:	C321
CAS Number:	25323-89-1
Substance:	TRICHLOROETHANE
Pathway:	GROUND WATER PATHWAY
Scoring:	2

NPL Status: Currently on the Final NPL

FAIRCHILD SEMICONDUCTOR CORP. (MOUNTAIN VIEW PLANT) (Continued) **1000260555**

Substance ID: U078
CAS Number: 75-35-4
Substance: DICHLOROETHENE, 1,1-
Pathway: GROUND WATER PATHWAY
Scoring: 4

NPL Status: Currently on the Final NPL
Substance ID: U079
CAS Number: 156-60-5
Substance: TRANS-DICHLOROETHYLENE, 1,2-
Pathway: GROUND WATER PATHWAY
Scoring: 2

NPL Status: Currently on the Final NPL
Substance ID: U228
CAS Number: 79-01-6
Substance: TRICHLOROETHYLENE (TCE)
Pathway: GROUND WATER PATHWAY
Scoring: 2

Summary Details:

Conditions at proposal October 15, 1984): Fairchild Semiconductor Corp. manufactures semiconductors in Mountain View, Santa Clara County, California. The facility occupies approximately 56 acres and is surrounded by residential and industrial areas. This site was originally proposed under the name Fairchild Camera Instrument Corp. Mountain View Plant). The company took the new name in 1986. Monitoring wells on the site are contaminated with trichloroethylene,1,1,1-trichloroethane, 1,1- and trans-1,2-dichloroethylene, according to analyses conducted by a consultant to Fairchild. Contamination is believed to have resulted from leaking underground tanks. About 270,000 people depend on wells within 3miles of the site for drinking water. Since early 1982, Fairchild has been investigating the site geology and hydrogeology and attempting to define the lateral and vertical extent of solvents underlying the site. Fairchild has installedtwo wells to pump and treat the contaminated ground water plume. The company is working with the California Regional Water Quality Control Board to further define the extent of contamination and outline various cleanup strategies. The plant received Interim Status under Subtitle C of the Resource Conservation and Recovery Act RCRA) when the company filed Part A of a permit application. This is one of 19 sites in the South Bay Area of San Francisco. Facilities at these sites have used a variety of toxic chemicals, primarily chlorinated organic solvents, which contaminate a common ground water basin. Although these sites are listed separately, EPA intends to apply an area-wide approach to the problem as well astake specific action as necessary. Status February 1986): Continuing to determine the extent of ground water contamination, Fairchild has installed more than 100 monitoring wells. On August 15, 1985, EPA issued an AdministrativeOrder on Consent under CERCLA Section 106 a) to Fairchild s Mountain View Plant, as well as to Intel Corp. s and Raytheon Corp. s Mountain View Plants. The order calls for the companies to conduct a joint remedial investigation/feasibility study of the area to determine the type and extent of contamination and identify alternatives for remedial action. Status June 1988): EPA is proposing to drop Fairchild Semiconductor Corp. s Mountain View Plant from the proposed NPL. Because the site is a treatment and storage facility, it is subject to the corrective action authorities of Subtitle C RCRA. Fairchild now has 25 wells in operation that pump and treat contaminated ground water; has installed three undergroundslurry walls

FAIRCHILD SEMICONDUCTOR CORP. (MOUNTAIN VIEW PLANT) (Continued) **1000260555**

to control migration of contaminated ground water. EPA has sealed two abandoned agricultural wells that were carrying contamination to the deeper aquifers. EPA may also pursue cleanup under RCRA authorities and will ensure that the cleanup protects public health and the environment. EPA can later repropose the site for the NPL if it determines that the owner or operator is unable or unwilling to clean up the site effectively.
Status February 11, 1991): EPAis adding this site to the NPL because, although it is subject to RCRA Subtitle C, the transfer of primary responsibility from CERCLA to RCRA would delay and complicate the overall cleanup of the site. The RI was concluded in July 1988. Adraft FS and EPA s Proposed Plan were presented to the community for a 60-day public comment period in November 1988. EPA signed the Record of Decision ROD) identifying the selected remedy on June 9, 1989. On September 21, 1990, EPA issued an Explanation of Significant Differences clarifying the ROD. In May 1989, EPA sent Special Notice Letters calling for a remedial design/remedial action RD/RA) Consent Decree to Fairchild and 16 other parties potentially responsible for wastes associated with the site.
Fairchild failed to conclude a settlement Consent Decree) with EPA. On November 29, 1990, EPA issued Fairchild and eight other parties a Unilateral Administrative Order for RD/RA.

Category as of 08/2019:

NPL Status:	Currently on the Final NPL
Category Description:	Depth To Aquifer-> 100 Feet
Category Value:	260
NPL Status:	Currently on the Final NPL
Category Description:	Distance To Nearest Population-> 0 And <= 1/4 Mile
Category Value:	10

Narratives as of 08/2019:

NPL Name:	FAIRCHILD SEMICONDUCTOR CORP. (MOUNTAIN VIEW PLAN

Site as of 08/2019:

EPA Region:	09
Site ID:	0901680
Site Status:	F
Federal Site:	N
Date Deleted:	Not reported
Date Finalized:	02/11/91
Date Proposed:	10/15/84

Site Status as of 08/2019:

Proposed Date:	10/15/1984
Final Date:	02/11/1991
Deleted Date:	Not reported
NPL Status:	Final

Narr:

Site Name:	Fairchild Semiconductor Corp. (Mountain View Plant)
Site EPA ID:	CAD095989778
Listing Date:	2/11/1991
Site Score:	31.94
Federal Facility Indicator:	No

FAIRCHILD SEMICONDUCTOR CORP. (MOUNTAIN VIEW PLANT) (Continued) **1000260555**

Site List URL:

Site Progress URL:

Federal Register URL:

Site Location URL:

SEMS:

Site ID:	0901680
EPA ID:	CAD095989778
Name:	FAIRCHILD SEMICONDUCTOR CORP. (MOUNTAIN VIEW PLANT)
Address:	369, 515 N WHISMAN, 313 FAIRCHILD & 401 NATIONAL
Address 2:	Not reported
City,State,Zip:	MOUNTAIN VIEW, CA 94043
Cong District:	14,18
FIPS Code:	06085
Latitude:	+37.401200
Longitude:	-122.054200
FF:	N
NPL:	Currently on the Final NPL
Non NPL Status:	Not reported

SEMS Detail:

Region:	09
Site ID:	0901680
EPA ID:	CAD095989778
Site Name:	FAIRCHILD SEMICONDUCTOR CORP. (MOUNTAIN VIEW PLANT)
NPL:	F
FF:	N
OU:	00
Action Code:	AR
Action Name:	ADMIN REC
SEQ:	1
Start Date:	1989-03-20 05:00:00
Finish Date:	1989-06-09 04:00:00
Qual:	E
Current Action Lead:	EPA Perf

Region:	09
Site ID:	0901680
EPA ID:	CAD095989778
Site Name:	FAIRCHILD SEMICONDUCTOR CORP. (MOUNTAIN VIEW PLANT)
NPL:	F
FF:	N
OU:	00
Action Code:	AR
Action Name:	ADMIN REC
SEQ:	2
Start Date:	1990-09-30 04:00:00
Finish Date:	1990-09-30 04:00:00
Qual:	V
Current Action Lead:	EPA Perf

Region: 09

FAIRCHILD SEMICONDUCTOR CORP. (MOUNTAIN VIEW PLANT) (Continued) **1000260555**

Site ID: 0901680
EPA ID: CAD095989778
Site Name: FAIRCHILD SEMICONDUCTOR CORP. (MOUNTAIN VIEW PLANT)
NPL: F
FF: N
OU: 00
Action Code: AR
Action Name: ADMIN REC
SEQ: 3
Start Date: 2000-10-24 04:00:00
Finish Date: 2009-06-12 05:00:00
Qual: Not reported
Current Action Lead: EPA Perf

Region: 09
Site ID: 0901680
EPA ID: CAD095989778
Site Name: FAIRCHILD SEMICONDUCTOR CORP. (MOUNTAIN VIEW PLANT)
NPL: F
FF: N
OU: 00
Action Code: AR
Action Name: ADMIN REC
SEQ: 4
Start Date: 2017-07-31 05:00:00
Finish Date: Not reported
Qual: Not reported
Current Action Lead: EPA Perf

Region: 09
Site ID: 0901680
EPA ID: CAD095989778
Site Name: FAIRCHILD SEMICONDUCTOR CORP. (MOUNTAIN VIEW PLANT)
NPL: F
FF: N
OU: 00
Action Code: CR
Action Name: CI
SEQ: 1
Start Date: 1985-12-01 06:00:00
Finish Date: Not reported
Qual: Not reported
Current Action Lead: EPA Perf

Region: 09
Site ID: 0901680
EPA ID: CAD095989778
Site Name: FAIRCHILD SEMICONDUCTOR CORP. (MOUNTAIN VIEW PLANT)
NPL: F
FF: N
OU: 00
Action Code: FP
Action Name: FPA
SEQ: 1
Start Date: 1985-05-29 05:00:00
Finish Date: 1985-07-01 05:00:00
Qual: Not reported

FAIRCHILD SEMICONDUCTOR CORP. (MOUNTAIN VIEW PLANT) (Continued) **1000260555**

Current Action Lead: EPA Perf

Region: 09
Site ID: 0901680
EPA ID: CAD095989778
Site Name: FAIRCHILD SEMICONDUCTOR CORP. (MOUNTAIN VIEW PLANT)
NPL: F
FF: N
OU: 00
Action Code: FE
Action Name: 5 YEAR
SEQ: 1
Start Date: 2003-04-30 04:00:00
Finish Date: 2004-09-30 04:00:00
Qual: Not reported
Current Action Lead: EPA Perf

Region: 09
Site ID: 0901680
EPA ID: CAD095989778
Site Name: FAIRCHILD SEMICONDUCTOR CORP. (MOUNTAIN VIEW PLANT)
NPL: F
FF: N
OU: 00
Action Code: FE
Action Name: 5 YEAR
SEQ: 2
Start Date: 2009-09-30 04:00:00
Finish Date: 2009-09-30 04:00:00
Qual: Not reported
Current Action Lead: EPA Perf

Region: 09
Site ID: 0901680
EPA ID: CAD095989778
Site Name: FAIRCHILD SEMICONDUCTOR CORP. (MOUNTAIN VIEW PLANT)
NPL: F
FF: N
OU: 00
Action Code: FE
Action Name: 5 YEAR
SEQ: 3
Start Date: 2014-01-30 05:00:00
Finish Date: 2014-09-29 05:00:00
Qual: Not reported
Current Action Lead: EPA Perf

Region: 09
Site ID: 0901680
EPA ID: CAD095989778
Site Name: FAIRCHILD SEMICONDUCTOR CORP. (MOUNTAIN VIEW PLANT)
NPL: F
FF: N
OU: 00
Action Code: FE
Action Name: 5 YEAR
SEQ: 4

FAIRCHILD SEMICONDUCTOR CORP. (MOUNTAIN VIEW PLANT) (Continued) **1000260555**

Start Date: 2018-12-11 06:00:00
Finish Date: 2019-09-30 05:00:00
Qual: Not reported
Current Action Lead: EPA Perf

Region: 09
Site ID: 0901680
EPA ID: CAD095989778
Site Name: FAIRCHILD SEMICONDUCTOR CORP. (MOUNTAIN VIEW PLANT)
NPL: F
FF: N
OU: 00
Action Code: FE
Action Name: 5 YEAR
SEQ: 5
Start Date: 2023-10-25 05:00:00
Finish Date: 2024-09-30 05:00:00
Qual: Not reported
Current Action Lead: EPA Perf

Region: 09
Site ID: 0901680
EPA ID: CAD095989778
Site Name: FAIRCHILD SEMICONDUCTOR CORP. (MOUNTAIN VIEW PLANT)
NPL: F
FF: N
OU: 00
Action Code: CM
Action Name: PCOR
SEQ: 1
Start Date: 1999-08-24 04:00:00
Finish Date: 1999-08-24 04:00:00
Qual: Not reported
Current Action Lead: EPA Perf

Region: 09
Site ID: 0901680
EPA ID: CAD095989778
Site Name: FAIRCHILD SEMICONDUCTOR CORP. (MOUNTAIN VIEW PLANT)
NPL: F
FF: N
OU: 00
Action Code: RV
Action Name: RMVL
SEQ: 1
Start Date: 1989-02-13 05:00:00
Finish Date: 1989-05-05 04:00:00
Qual: S
Current Action Lead: EPA Perf

Region: 09
Site ID: 0901680
EPA ID: CAD095989778
Site Name: FAIRCHILD SEMICONDUCTOR CORP. (MOUNTAIN VIEW PLANT)
NPL: F
FF: N
OU: 00

FAIRCHILD SEMICONDUCTOR CORP. (MOUNTAIN VIEW PLANT) (Continued) **1000260555**

Action Code:	RS
Action Name:	RV ASSESS
SEQ:	1
Start Date:	1992-11-10 05:00:00
Finish Date:	1992-11-10 05:00:00
Qual:	Not reported
Current Action Lead:	EPA Perf
Region:	09
Site ID:	0901680
EPA ID:	CAD095989778
Site Name:	FAIRCHILD SEMICONDUCTOR CORP. (MOUNTAIN VIEW PLANT)
NPL:	F
FF:	N
OU:	00
Action Code:	RS
Action Name:	RV ASSESS
SEQ:	2
Start Date:	1990-08-15 04:00:00
Finish Date:	1990-08-15 04:00:00
Qual:	Not reported
Current Action Lead:	EPA Perf
Region:	09
Site ID:	0901680
EPA ID:	CAD095989778
Site Name:	FAIRCHILD SEMICONDUCTOR CORP. (MOUNTAIN VIEW PLANT)
NPL:	F
FF:	N
OU:	00
Action Code:	RS
Action Name:	RV ASSESS
SEQ:	3
Start Date:	2013-01-02 05:00:00
Finish Date:	2014-09-30 05:00:00
Qual:	Not reported
Current Action Lead:	EPA Perf
Region:	09
Site ID:	0901680
EPA ID:	CAD095989778
Site Name:	FAIRCHILD SEMICONDUCTOR CORP. (MOUNTAIN VIEW PLANT)
NPL:	F
FF:	N
OU:	00
Action Code:	HR
Action Name:	HAZRANK
SEQ:	1
Start Date:	1984-08-01 05:00:00
Finish Date:	1984-08-01 05:00:00
Qual:	Not reported
Current Action Lead:	EPA Perf
Region:	09
Site ID:	0901680
EPA ID:	CAD095989778
Site Name:	FAIRCHILD SEMICONDUCTOR CORP. (MOUNTAIN VIEW PLANT)

FAIRCHILD SEMICONDUCTOR CORP. (MOUNTAIN VIEW PLANT) (Continued) **1000260555**

NPL:	F
FF:	N
OU:	00
Action Code:	NF
Action Name:	NPL FINL
SEQ:	1
Start Date:	1991-02-11 05:00:00
Finish Date:	1991-02-11 05:00:00
Qual:	Not reported
Current Action Lead:	EPA Perf
Region:	09
Site ID:	0901680
EPA ID:	CAD095989778
Site Name:	FAIRCHILD SEMICONDUCTOR CORP. (MOUNTAIN VIEW PLANT)
NPL:	F
FF:	N
OU:	00
Action Code:	NP
Action Name:	PROPOSED
SEQ:	1
Start Date:	1984-10-15 05:00:00
Finish Date:	1984-10-15 05:00:00
Qual:	Not reported
Current Action Lead:	EPA Perf
Region:	09
Site ID:	0901680
EPA ID:	CAD095989778
Site Name:	FAIRCHILD SEMICONDUCTOR CORP. (MOUNTAIN VIEW PLANT)
NPL:	F
FF:	N
OU:	00
Action Code:	PA
Action Name:	PA
SEQ:	1
Start Date:	1984-07-01 05:00:00
Finish Date:	1984-07-01 05:00:00
Qual:	H
Current Action Lead:	EPA Perf
Region:	09
Site ID:	0901680
EPA ID:	CAD095989778
Site Name:	FAIRCHILD SEMICONDUCTOR CORP. (MOUNTAIN VIEW PLANT)
NPL:	F
FF:	N
OU:	00
Action Code:	DS
Action Name:	DISCVRY
SEQ:	1
Start Date:	1981-06-01 04:00:00
Finish Date:	1981-06-01 04:00:00
Qual:	Not reported
Current Action Lead:	St Perf
Region:	09

FAIRCHILD SEMICONDUCTOR CORP. (MOUNTAIN VIEW PLANT) (Continued) **1000260555**

Site ID: 0901680
EPA ID: CAD095989778
Site Name: FAIRCHILD SEMICONDUCTOR CORP. (MOUNTAIN VIEW PLANT)
NPL: F
FF: N
OU: 00
Action Code: DS
Action Name: DISCVRY
SEQ: 2
Start Date: 1981-06-01 04:00:00
Finish Date: 1981-06-01 04:00:00
Qual: Not reported
Current Action Lead: EPA Perf

Region: 09
Site ID: 0901680
EPA ID: CAD095989778
Site Name: FAIRCHILD SEMICONDUCTOR CORP. (MOUNTAIN VIEW PLANT)
NPL: F
FF: N
OU: 00
Action Code: SI
Action Name: SI
SEQ: 1
Start Date: 1984-08-01 05:00:00
Finish Date: 1984-08-01 05:00:00
Qual: H
Current Action Lead: EPA Perf

Region: 09
Site ID: 0901680
EPA ID: CAD095989778
Site Name: FAIRCHILD SEMICONDUCTOR CORP. (MOUNTAIN VIEW PLANT)
NPL: F
FF: N
OU: 00
Action Code: MA
Action Name: ST COOP
SEQ: 1
Start Date: 1989-04-30 04:00:00
Finish Date: 1989-06-30 04:00:00
Qual: Not reported
Current Action Lead: EPA Ovrsght

Region: 09
Site ID: 0901680
EPA ID: CAD095989778
Site Name: FAIRCHILD SEMICONDUCTOR CORP. (MOUNTAIN VIEW PLANT)
NPL: F
FF: N
OU: 00
Action Code: MA
Action Name: ST COOP
SEQ: 2
Start Date: 1989-09-15 04:00:00
Finish Date: 1989-09-30 04:00:00
Qual: Not reported

FAIRCHILD SEMICONDUCTOR CORP. (MOUNTAIN VIEW PLANT) (Continued) **1000260555**

Current Action Lead: EPA Ovrsght

Region: 09
Site ID: 0901680
EPA ID: CAD095989778
Site Name: FAIRCHILD SEMICONDUCTOR CORP. (MOUNTAIN VIEW PLANT)
NPL: F
FF: N
OU: 00
Action Code: TA
Action Name: TECH ASSIST
SEQ: 1
Start Date: 1991-05-10 04:00:00
Finish Date: Not reported
Qual: Not reported
Current Action Lead: EPA Perf

Region: 09
Site ID: 0901680
EPA ID: CAD095989778
Site Name: FAIRCHILD SEMICONDUCTOR CORP. (MOUNTAIN VIEW PLANT)
NPL: F
FF: N
OU: 00
Action Code: TG
Action Name: TA GRANT
SEQ: 1
Start Date: 2003-01-01 05:00:00
Finish Date: 2007-06-26 04:00:00
Qual: Not reported
Current Action Lead: EPA Perf

Region: 09
Site ID: 0901680
EPA ID: CAD095989778
Site Name: FAIRCHILD SEMICONDUCTOR CORP. (MOUNTAIN VIEW PLANT)
NPL: F
FF: N
OU: 00
Action Code: TG
Action Name: TA GRANT
SEQ: 2
Start Date: 2007-07-12 04:00:00
Finish Date: Not reported
Qual: Not reported
Current Action Lead: EPA Perf

Region: 09
Site ID: 0901680
EPA ID: CAD095989778
Site Name: FAIRCHILD SEMICONDUCTOR CORP. (MOUNTAIN VIEW PLANT)
NPL: F
FF: N
OU: 01
Action Code: LR
Action Name: LT RESP
SEQ: 1

FAIRCHILD SEMICONDUCTOR CORP. (MOUNTAIN VIEW PLANT) (Continued) **1000260555**

Start Date:	1998-09-09 04:00:00
Finish Date:	Not reported
Qual:	Not reported
Current Action Lead:	EPA Perf
Region:	09
Site ID:	0901680
EPA ID:	CAD095989778
Site Name:	FAIRCHILD SEMICONDUCTOR CORP. (MOUNTAIN VIEW PLANT)
NPL:	F
FF:	N
OU:	01
Action Code:	CO
Action Name:	RI/FS
SEQ:	1
Start Date:	1985-06-09 05:00:00
Finish Date:	1985-08-15 05:00:00
Qual:	Not reported
Current Action Lead:	EPA Perf
Region:	09
Site ID:	0901680
EPA ID:	CAD095989778
Site Name:	FAIRCHILD SEMICONDUCTOR CORP. (MOUNTAIN VIEW PLANT)
NPL:	F
FF:	N
OU:	01
Action Code:	CO
Action Name:	RI/FS
SEQ:	2
Start Date:	2021-07-27 05:00:00
Finish Date:	Not reported
Qual:	Not reported
Current Action Lead:	EPA Perf
Region:	09
Site ID:	0901680
EPA ID:	CAD095989778
Site Name:	FAIRCHILD SEMICONDUCTOR CORP. (MOUNTAIN VIEW PLANT)
NPL:	F
FF:	N
OU:	01
Action Code:	NK
Action Name:	PRP FS
SEQ:	1
Start Date:	2007-09-27 04:00:00
Finish Date:	2021-07-27 05:00:00
Qual:	Not reported
Current Action Lead:	EPA Ovrsght
Region:	09
Site ID:	0901680
EPA ID:	CAD095989778
Site Name:	FAIRCHILD SEMICONDUCTOR CORP. (MOUNTAIN VIEW PLANT)
NPL:	F
FF:	N
OU:	01

FAIRCHILD SEMICONDUCTOR CORP. (MOUNTAIN VIEW PLANT) (Continued) **1000260555**

Action Code:	BF
Action Name:	PRP RA
SEQ:	2
Start Date:	1996-12-11 05:00:00
Finish Date:	2000-03-16 05:00:00
Qual:	Not reported
Current Action Lead:	EPA Ovrsght
Region:	09
Site ID:	0901680
EPA ID:	CAD095989778
Site Name:	FAIRCHILD SEMICONDUCTOR CORP. (MOUNTAIN VIEW PLANT)
NPL:	F
FF:	N
OU:	01
Action Code:	BF
Action Name:	PRP RA
SEQ:	3
Start Date:	2012-11-16 05:00:00
Finish Date:	Not reported
Qual:	Not reported
Current Action Lead:	EPA Ovrsght
Region:	09
Site ID:	0901680
EPA ID:	CAD095989778
Site Name:	FAIRCHILD SEMICONDUCTOR CORP. (MOUNTAIN VIEW PLANT)
NPL:	F
FF:	N
OU:	01
Action Code:	BE
Action Name:	PRP RD
SEQ:	1
Start Date:	1991-01-02 05:00:00
Finish Date:	1996-12-11 05:00:00
Qual:	Not reported
Current Action Lead:	EPA Ovrsght
Region:	09
Site ID:	0901680
EPA ID:	CAD095989778
Site Name:	FAIRCHILD SEMICONDUCTOR CORP. (MOUNTAIN VIEW PLANT)
NPL:	F
FF:	N
OU:	01
Action Code:	BE
Action Name:	PRP RD
SEQ:	3
Start Date:	2011-09-22 04:00:00
Finish Date:	Not reported
Qual:	Not reported
Current Action Lead:	EPA Ovrsght
Region:	09
Site ID:	0901680
EPA ID:	CAD095989778
Site Name:	FAIRCHILD SEMICONDUCTOR CORP. (MOUNTAIN VIEW PLANT)

FAIRCHILD SEMICONDUCTOR CORP. (MOUNTAIN VIEW PLANT) (Continued) **1000260555**

NPL: F
FF: N
OU: 01
Action Code: BD
Action Name: PRP RI/FS
SEQ: 2
Start Date: 1985-08-15 05:00:00
Finish Date: 1989-06-09 04:00:00
Qual: Not reported
Current Action Lead: EPA Ovrsght

Region: 09
Site ID: 0901680
EPA ID: CAD095989778
Site Name: FAIRCHILD SEMICONDUCTOR CORP. (MOUNTAIN VIEW PLANT)
NPL: F
FF: N
OU: 01
Action Code: BD
Action Name: PRP RI/FS
SEQ: 3
Start Date: 2006-06-16 04:00:00
Finish Date: 2010-08-16 04:00:00
Qual: Not reported
Current Action Lead: EPA Ovrsght

Region: 09
Site ID: 0901680
EPA ID: CAD095989778
Site Name: FAIRCHILD SEMICONDUCTOR CORP. (MOUNTAIN VIEW PLANT)
NPL: F
FF: N
OU: 01
Action Code: TS
Action Name: TRTSTUDY
SEQ: 1
Start Date: 2021-11-10 06:00:00
Finish Date: 2022-10-28 05:00:00
Qual: Not reported
Current Action Lead: EPA Perf

Region: 09
Site ID: 0901680
EPA ID: CAD095989778
Site Name: FAIRCHILD SEMICONDUCTOR CORP. (MOUNTAIN VIEW PLANT)
NPL: F
FF: N
OU: 01
Action Code: RO
Action Name: ROD
SEQ: 1
Start Date: 1989-06-09 04:00:00
Finish Date: 1989-06-09 04:00:00
Qual: R
Current Action Lead: EPA Perf

Region: 09

FAIRCHILD SEMICONDUCTOR CORP. (MOUNTAIN VIEW PLANT) (Continued) **1000260555**

Site ID: 0901680
EPA ID: CAD095989778
Site Name: FAIRCHILD SEMICONDUCTOR CORP. (MOUNTAIN VIEW PLANT)
NPL: F
FF: N
OU: 02
Action Code: ME
Action Name: PRP LR
SEQ: 2
Start Date: 2001-09-28 04:00:00
Finish Date: Not reported
Qual: Not reported
Current Action Lead: EPA Ovrsght

Region: 09
Site ID: 0901680
EPA ID: CAD095989778
Site Name: FAIRCHILD SEMICONDUCTOR CORP. (MOUNTAIN VIEW PLANT)
NPL: F
FF: N
OU: 02
Action Code: BF
Action Name: PRP RA
SEQ: 1
Start Date: 1995-04-04 04:00:00
Finish Date: 2001-09-28 04:00:00
Qual: IR
Current Action Lead: EPA Ovrsght

Region: 09
Site ID: 0901680
EPA ID: CAD095989778
Site Name: FAIRCHILD SEMICONDUCTOR CORP. (MOUNTAIN VIEW PLANT)
NPL: F
FF: N
OU: 02
Action Code: BE
Action Name: PRP RD
SEQ: 2
Start Date: 1991-01-02 05:00:00
Finish Date: 1995-04-04 04:00:00
Qual: Not reported
Current Action Lead: EPA Ovrsght

Region: 09
Site ID: 0901680
EPA ID: CAD095989778
Site Name: FAIRCHILD SEMICONDUCTOR CORP. (MOUNTAIN VIEW PLANT)
NPL: F
FF: N
OU: 03
Action Code: RS
Action Name: RV ASSESS
SEQ: 4
Start Date: 2016-11-01 04:00:00
Finish Date: Not reported
Qual: Not reported

FAIRCHILD SEMICONDUCTOR CORP. (MOUNTAIN VIEW PLANT) (Continued) **1000260555**

Current Action Lead: EPA Perf

CORRACTS:

Name: FAIRCHILD SEMICONUCTOR SYSTEM 3
Address: 313 FAIRCHILD DRIVE
Address 2: Not reported
EPA ID: CAD095989778
Area Name: ENTIRE FACILITY
Corrective Action: LEAD AGENCY DETERMINATION
Actual Date: 19840701
Air Release Indicator: Not reported
Groundwater Release Indicator: Not reported
Soil Release Indicator: Not reported
Surface Water Release Indicator: Not reported

Name: FAIRCHILD SEMICONUCTOR SYSTEM 3
Address: 313 FAIRCHILD DRIVE
Address 2: Not reported
EPA ID: CAD095989778
Area Name: ENTIRE FACILITY
Corrective Action: PA OR CERCLA INSPECTION
Actual Date: 19840701
Air Release Indicator: Not reported
Groundwater Release Indicator: Not reported
Soil Release Indicator: Not reported
Surface Water Release Indicator: Not reported

Name: FAIRCHILD SEMICONUCTOR SYSTEM 3
Address: 313 FAIRCHILD DRIVE
Address 2: Not reported
EPA ID: CAD095989778
Area Name: ENTIRE FACILITY
Corrective Action: PA OR CERCLA INSPECTION
Actual Date: 19840801
Air Release Indicator: Not reported
Groundwater Release Indicator: Not reported
Soil Release Indicator: Not reported
Surface Water Release Indicator: Not reported

Name: FAIRCHILD SEMICONUCTOR SYSTEM 3
Address: 313 FAIRCHILD DRIVE
Address 2: Not reported
EPA ID: CAD095989778
Area Name: ENTIRE FACILITY
Corrective Action: NCAPS RANKING/PRIORITY
Actual Date: 19840701
Air Release Indicator: Not reported
Groundwater Release Indicator: Not reported
Soil Release Indicator: Not reported
Surface Water Release Indicator: Not reported

Name: FAIRCHILD SEMICONUCTOR SYSTEM 3
Address: 313 FAIRCHILD DRIVE
Address 2: Not reported
EPA ID: CAD095989778
Area Name: ENTIRE FACILITY

FAIRCHILD SEMICONDUCTOR CORP. (MOUNTAIN VIEW PLANT) (Continued) **1000260555**

Corrective Action: CA PRIORITIZATION-HIGH CA PRIORITY
Actual Date: 19840701
Air Release Indicator: Not reported
Groundwater Release Indicator: Not reported
Soil Release Indicator: Not reported
Surface Water Release Indicator: Not reported

Name: FAIRCHILD SEMICONUCTOR SYSTEM 3
Address: 313 FAIRCHILD DRIVE
Address 2: Not reported
EPA ID: CAD095989778
Area Name: ENTIRE FACILITY
Corrective Action: REFERRED TO A NON-RCRA AUTHORITY-REFERRED TO CERCLA
Actual Date: 19960101
Air Release Indicator: Not reported
Groundwater Release Indicator: Not reported
Soil Release Indicator: Not reported
Surface Water Release Indicator: Not reported

RCRA TSDF:
Treatment Storage and Disposal Type: Storage, Treatment
Full Enforcement Universe: Not reported
Corrective Action Workload Universe: No
Permit Renewals Workload Universe: Not reported
Permit Workload Universe: Not reported
Permit Progress Universe: Storage, Treatment
Post-Closure Workload Universe: Not reported
Closure Workload Universe: Not reported
Operating TSDF Universe: Not reported
Commercial TSD Indicator: No
Active Site Fed-Reg Treatment Storage and Disposal Facility: Not reported
Active Site Converter Treatment storage and Disposal Facility: Not reported
Active Site State-Reg Treatment Storage and Disposal Facility: Not reported
TSDFs Potentially Subject to CA Under 3004 (u)/(v) Universe: No
TSDFs Only Subject to CA under Discretionary Auth Universe: Yes

Biennial: List of Years
Year: 2007

Click Here for Biennial Reporting System Data:
Year: 2005

Click Here for Biennial Reporting System Data:
Year: 2003

Click Here for Biennial Reporting System Data:
Year: 2001

Click Here for Biennial Reporting System Data:

RCRA Listings:
Date Form Received by Agency: 20080516
Handler Name: Fairchild Semiconuctor System 3
Handler Address: 313 Fairchild Drive
Handler City,State,Zip: MOUNTAIN VIEW, CA 94043
EPA ID: CAD095989778

FAIRCHILD SEMICONDUCTOR CORP. (MOUNTAIN VIEW PLANT) (Continued) **1000260555**

Contact Name:		DU BOIS (JOE) FERGUSON
Contact Address:		Not reported
Contact City,State,Zip:		Not reported
Contact Telephone:		281-285-3692
Contact Fax:		Not reported
Contact Email:		DFERGUSON3@SUGAR-LAND.OILFIELD.SLB.COM
Contact Title:		Not reported
EPA Region:		09
Land Type:		Private
Federal Waste Generator Description:		Large Quantity Generator
Non-Notifier:		Not reported
Biennial Report Cycle:		2007
Accessibility:		Not reported
Active Site Indicator:		Handler Activities
State District Owner:		Not reported
State District:		Not reported
Mailing Address:		225 SCHLUMBERGER DRIVE
Mailing City,State,Zip:		SUGAR LAND, TX 77478
Owner Name:	Schlumberger Technology Corporation	
Owner Type:		Private
Operator Name:	Weiss Associates	
Operator Type:		Private
Short-Term Generator Activity:		No
Importer Activity:		No
Mixed Waste Generator:		No
Transporter Activity:		No
Transfer Facility Activity:		No
Recycler Activity with Storage:		No
Small Quantity On-Site Burner Exemption:		No
Smelting Melting and Refining Furnace Exemption:		No
Underground Injection Control:		No
Off-Site Waste Receipt:		No
Universal Waste Indicator:		No
Universal Waste Destination Facility:		No
Federal Universal Waste:		No
Active Site State-Reg Handler:		---
Federal Facility Indicator:		Not reported
Hazardous Secondary Material Indicator:		N
Sub-Part K Indicator:		Not reported
2018 GPRA Permit Baseline:		Not on the Baseline
2018 GPRA Renewals Baseline:		Not on the Baseline
202 GPRA Corrective Action Baseline:		No
Subject to Corrective Action Universe:		Yes
Non-TSDFs Where RCRA CA has Been Imposed Universe:		No
Corrective Action Priority Ranking:		High
Environmental Control Indicator:		No
Institutional Control Indicator:		No
Human Exposure Controls Indicator:		N/A
Groundwater Controls Indicator:		N/A
Significant Non-Complier Universe:		No
Unaddressed Significant Non-Complier Universe:		No
Addressed Significant Non-Complier Universe:		No
Significant Non-Complier With a Compliance Schedule Universe:		No
Financial Assurance Required:		Not reported
Handler Date of Last Change:		20081015
Recognized Trader-Importer:		No
Recognized Trader-Exporter:		No

FAIRCHILD SEMICONDUCTOR CORP. (MOUNTAIN VIEW PLANT) (Continued) **1000260555**

Importer of Spent Lead Acid Batteries: No
Exporter of Spent Lead Acid Batteries: No
Recycler Activity Without Storage: No
Manifest Broker: No
Sub-Part P Indicator: No

Biennial: List of Years
Year: 2007

Click Here for Biennial Reporting System Data:
Year: 2005

Click Here for Biennial Reporting System Data:
Year: 2003

Click Here for Biennial Reporting System Data:
Year: 2001

Click Here for Biennial Reporting System Data:

Hazardous Waste Summary:
Waste Code: D002
Waste Description: Corrosive Waste

Waste Code: D004
Waste Description: Arsenic

Waste Code: D007
Waste Description: Chromium

Waste Code: D010
Waste Description: Selenium

Waste Code: D011
Waste Description: Silver

Waste Code: D029
Waste Description: 1,1-Dichloroethylene

Waste Code: D040
Waste Description: Trichloroethylene

Waste Code: F002
Waste Description: The Following Spent Halogenated Solvents: Tetrachloroethylene, Methylene Chloride, Trichloroethylene, 1,1,1-Trichloroethane, Chlorobenzene, 1,1,2-Trichloro-1,2,2-Trifluoroethane, Ortho-Dichlorobenzene, Trichlorofluoromethane, And 1,1,2, Trichloroethane; All Spent Solvent Mixtures/Blends Containing, Before Use, A Total Of Ten Percent Or More (By Volume) Of One Or More Of The Above Halogenated Solvents Or Those Solvents Listed In F001, F004, And F005; And Still Bottoms From The Recovery Of These Spent Solvents And Spent Solvent Mixtures.

Handler - Owner Operator:
Owner/Operator Indicator: Operator
Owner/Operator Name: FAIRCHILD

FAIRCHILD SEMICONDUCTOR CORP. (MOUNTAIN VIEW PLANT) (Continued) **1000260555**

Legal Status:	Private
Date Became Current:	Not reported
Date Ended Current:	Not reported
Owner/Operator Address:	464 ELLIS STREET
Owner/Operator City,State,Zip:	CITY NOT REPORTED, CA 99999
Owner/Operator Telephone:	415-962-5011
Owner/Operator Telephone Ext:	Not reported
Owner/Operator Fax:	Not reported
Owner/Operator Email:	Not reported

Owner/Operator Indicator:	Operator
Owner/Operator Name: FAIRCHILD SEMICONDUCTOR	
Legal Status:	Private
Date Became Current:	19880101
Date Ended Current:	Not reported
Owner/Operator Address:	Not reported
Owner/Operator City,State,Zip:	Not reported
Owner/Operator Telephone:	Not reported
Owner/Operator Telephone Ext:	Not reported
Owner/Operator Fax:	Not reported
Owner/Operator Email:	Not reported

Owner/Operator Indicator:	Operator
Owner/Operator Name: WEISS ASSOCIATES	
Legal Status:	Private
Date Became Current:	20060324
Date Ended Current:	Not reported
Owner/Operator Address:	Not reported
Owner/Operator City,State,Zip:	Not reported
Owner/Operator Telephone:	Not reported
Owner/Operator Telephone Ext:	Not reported
Owner/Operator Fax:	Not reported
Owner/Operator Email:	Not reported

Owner/Operator Indicator:	Owner
Owner/Operator Name: FAIRCHILD SEMICONDUCT0R	
Legal Status:	Private
Date Became Current:	19880101
Date Ended Current:	Not reported
Owner/Operator Address:	Not reported
Owner/Operator City,State,Zip:	Not reported
Owner/Operator Telephone:	Not reported
Owner/Operator Telephone Ext:	Not reported
Owner/Operator Fax:	Not reported
Owner/Operator Email:	Not reported

Owner/Operator Indicator:	Operator
Owner/Operator Name: RMT INC	
Legal Status:	Private
Date Became Current:	20030101
Date Ended Current:	Not reported
Owner/Operator Address:	Not reported
Owner/Operator City,State,Zip:	Not reported
Owner/Operator Telephone:	Not reported
Owner/Operator Telephone Ext:	Not reported
Owner/Operator Fax:	Not reported
Owner/Operator Email:	Not reported

FAIRCHILD SEMICONDUCTOR CORP. (MOUNTAIN VIEW PLANT) (Continued) **1000260555**

Owner/Operator Indicator:	Owner
Owner/Operator Name: FAIRCHILD HOLDINGS LLC	
Legal Status:	Private
Date Became Current:	19980101
Date Ended Current:	Not reported
Owner/Operator Address:	700 EMERSON ST
Owner/Operator City,State,Zip:	PALO ALTO, CA 94301
Owner/Operator Telephone:	Not reported
Owner/Operator Telephone Ext:	Not reported
Owner/Operator Fax:	Not reported
Owner/Operator Email:	Not reported

Owner/Operator Indicator:	Owner
Owner/Operator Name: FAIRCHILD SEMICONDUCTOR CORP	
Legal Status:	Private
Date Became Current:	19850601
Date Ended Current:	Not reported
Owner/Operator Address:	1368 BORDEAUX DR
Owner/Operator City,State,Zip:	SUNNYVALE, CA 94089
Owner/Operator Telephone:	Not reported
Owner/Operator Telephone Ext:	Not reported
Owner/Operator Fax:	Not reported
Owner/Operator Email:	Not reported

Owner/Operator Indicator:	Operator
Owner/Operator Name: RMT, INC.	
Legal Status:	Private
Date Became Current:	20030101
Date Ended Current:	Not reported
Owner/Operator Address:	Not reported
Owner/Operator City,State,Zip:	Not reported
Owner/Operator Telephone:	Not reported
Owner/Operator Telephone Ext:	Not reported
Owner/Operator Fax:	Not reported
Owner/Operator Email:	Not reported

Owner/Operator Indicator:	Owner
Owner/Operator Name: FAIRCHILD SEMICONDUCTOR CORP	
Legal Status:	Private
Date Became Current:	Not reported
Date Ended Current:	Not reported
Owner/Operator Address:	299 FAIRCHILD DR
Owner/Operator City,State,Zip:	MOUNTAIN VIEW, CA 94043
Owner/Operator Telephone:	650-960-1640
Owner/Operator Telephone Ext:	Not reported
Owner/Operator Fax:	Not reported
Owner/Operator Email:	Not reported

Owner/Operator Indicator:	Operator
Owner/Operator Name: RMT INC	
Legal Status:	Private
Date Became Current:	20030101
Date Ended Current:	Not reported
Owner/Operator Address:	Not reported
Owner/Operator City,State,Zip:	Not reported
Owner/Operator Telephone:	Not reported
Owner/Operator Telephone Ext:	Not reported

FAIRCHILD SEMICONDUCTOR CORP. (MOUNTAIN VIEW PLANT) (Continued) **1000260555**

Owner/Operator Fax: Not reported
Owner/Operator Email: Not reported

Owner/Operator Indicator: Owner
Owner/Operator Name: FAIRCHILD HOLDINGS INC
Legal Status: Private
Date Became Current: 19980101
Date Ended Current: Not reported
Owner/Operator Address: 700 EMERSON ST
Owner/Operator City,State,Zip: PALO ALTO, CA 94301
Owner/Operator Telephone: Not reported
Owner/Operator Telephone Ext: Not reported
Owner/Operator Fax: Not reported
Owner/Operator Email: Not reported

Owner/Operator Indicator: Owner
Owner/Operator Name: SCHLUMBERGER TECHNOLOGY CORPORATION
Legal Status: Private
Date Became Current: 19791231
Date Ended Current: Not reported
Owner/Operator Address: 225 SCHLUMBERGER DRIVE
Owner/Operator City,State,Zip: SUGAR LAND, TX 77478
Owner/Operator Telephone: Not reported
Owner/Operator Telephone Ext: Not reported
Owner/Operator Fax: Not reported
Owner/Operator Email: Not reported

Owner/Operator Indicator: Operator
Owner/Operator Name: RMT INC
Legal Status: Private
Date Became Current: 20030101
Date Ended Current: Not reported
Owner/Operator Address: Not reported
Owner/Operator City,State,Zip: Not reported
Owner/Operator Telephone: Not reported
Owner/Operator Telephone Ext: Not reported
Owner/Operator Fax: Not reported
Owner/Operator Email: Not reported

Owner/Operator Indicator: Owner
Owner/Operator Name: SCHLUMBERGER
Legal Status: Private
Date Became Current: 19790101
Date Ended Current: Not reported
Owner/Operator Address: 225 SCHLUMBERGER DRIVE
Owner/Operator City,State,Zip: SUGAR LAND, TX 77478
Owner/Operator Telephone: Not reported
Owner/Operator Telephone Ext: Not reported
Owner/Operator Fax: Not reported
Owner/Operator Email: Not reported

Historic Generators:
Receive Date: 20080516
Handler Name: FAIRCHILD SEMICONUCTOR SYSTEM 3
Federal Waste Generator Description: Large Quantity Generator
State District Owner: Not reported
Large Quantity Handler of Universal Waste: No

FAIRCHILD SEMICONDUCTOR CORP. (MOUNTAIN VIEW PLANT) (Continued) **1000260555**

Recognized Trader Importer: No
Recognized Trader Exporter: No
Spent Lead Acid Battery Importer: No
Spent Lead Acid Battery Exporter: No
Current Record: Yes
Non Storage Recycler Activity: Not reported
Electronic Manifest Broker: Not reported

Receive Date: 19960901
Handler Name: FAIRCHILD TOWER NO 3
Federal Waste Generator Description: Small Quantity Generator
State District Owner: Not reported
Large Quantity Handler of Universal Waste: No
Recognized Trader Importer: No
Recognized Trader Exporter: No
Spent Lead Acid Battery Importer: No
Spent Lead Acid Battery Exporter: No
Current Record: No
Non Storage Recycler Activity: Not reported
Electronic Manifest Broker: Not reported

Receive Date: 20010904
Handler Name: FAIRCHILD TOWER NO 3
Federal Waste Generator Description: Small Quantity Generator
State District Owner: Not reported
Large Quantity Handler of Universal Waste: No
Recognized Trader Importer: No
Recognized Trader Exporter: No
Spent Lead Acid Battery Importer: No
Spent Lead Acid Battery Exporter: No
Current Record: No
Non Storage Recycler Activity: Not reported
Electronic Manifest Broker: Not reported

Receive Date: 20040429
Handler Name: FAIRCHILD SEMICONDUCTOR SYS 3
Federal Waste Generator Description: Large Quantity Generator
State District Owner: Not reported
Large Quantity Handler of Universal Waste: No
Recognized Trader Importer: No
Recognized Trader Exporter: No
Spent Lead Acid Battery Importer: No
Spent Lead Acid Battery Exporter: No
Current Record: No
Non Storage Recycler Activity: Not reported
Electronic Manifest Broker: Not reported

Receive Date: 20050708
Handler Name: FAIRCHILD SEMICONDUCTOR SYS 3
Federal Waste Generator Description: Large Quantity Generator
State District Owner: Not reported
Large Quantity Handler of Universal Waste: No
Recognized Trader Importer: No
Recognized Trader Exporter: No
Spent Lead Acid Battery Importer: No
Spent Lead Acid Battery Exporter: No
Current Record: No

FAIRCHILD SEMICONDUCTOR CORP. (MOUNTAIN VIEW PLANT) (Continued) **1000260555**

Non Storage Recycler Activity: Not reported
Electronic Manifest Broker: Not reported

Receive Date: 19910403
Handler Name: NATIONAL SEMICONDUCTOR
Federal Waste Generator Description: Large Quantity Generator
State District Owner: Not reported
Large Quantity Handler of Universal Waste: No
Recognized Trader Importer: No
Recognized Trader Exporter: No
Spent Lead Acid Battery Importer: No
Spent Lead Acid Battery Exporter: No
Current Record: No
Non Storage Recycler Activity: Not reported
Electronic Manifest Broker: Not reported

Receive Date: 19990415
Handler Name: FAIRCHILD SEMICONDUCTOR CORPORATION
Federal Waste Generator Description: Large Quantity Generator
State District Owner: Not reported
Large Quantity Handler of Universal Waste: No
Recognized Trader Importer: No
Recognized Trader Exporter: No
Spent Lead Acid Battery Importer: No
Spent Lead Acid Battery Exporter: No
Current Record: No
Non Storage Recycler Activity: Not reported
Electronic Manifest Broker: Not reported

Receive Date: 20001012
Handler Name: FAIRCHILD SEMICONDUCTOR CORPORATION
Federal Waste Generator Description: Large Quantity Generator
State District Owner: Not reported
Large Quantity Handler of Universal Waste: No
Recognized Trader Importer: No
Recognized Trader Exporter: No
Spent Lead Acid Battery Importer: No
Spent Lead Acid Battery Exporter: No
Current Record: No
Non Storage Recycler Activity: Not reported
Electronic Manifest Broker: Not reported

Receive Date: 20020228
Handler Name: FAIRCHILD SEMICONDUCTOR
Federal Waste Generator Description: Large Quantity Generator
State District Owner: Not reported
Large Quantity Handler of Universal Waste: No
Recognized Trader Importer: No
Recognized Trader Exporter: No
Spent Lead Acid Battery Importer: No
Spent Lead Acid Battery Exporter: No
Current Record: No
Non Storage Recycler Activity: Not reported
Electronic Manifest Broker: Not reported

Receive Date: 20040402
Handler Name: FAIRCHILD SEMICONDUCTOR SYS 3

FAIRCHILD SEMICONDUCTOR CORP. (MOUNTAIN VIEW PLANT) (Continued) **1000260555**

Federal Waste Generator Description:	Large Quantity Generator
State District Owner:	Not reported
Large Quantity Handler of Universal Waste:	No
Recognized Trader Importer:	No
Recognized Trader Exporter:	No
Spent Lead Acid Battery Importer:	No
Spent Lead Acid Battery Exporter:	No
Current Record:	No
Non Storage Recycler Activity:	Not reported
Electronic Manifest Broker:	Not reported

Receive Date:	20060228
Handler Name: SYSTEM 3	
Federal Waste Generator Description:	Large Quantity Generator
State District Owner:	Not reported
Large Quantity Handler of Universal Waste:	No
Recognized Trader Importer:	No
Recognized Trader Exporter:	No
Spent Lead Acid Battery Importer:	No
Spent Lead Acid Battery Exporter:	No
Current Record:	No
Non Storage Recycler Activity:	Not reported
Electronic Manifest Broker:	Not reported

List of NAICS Codes and Descriptions:

NAICS Code:	325992
NAICS Description:	Photographic Film, Paper, Plate, Chemical, And Copy Toner Manufacturing
NAICS Code:	334413
NAICS Description:	Semiconductor And Related Device Manufacturing
NAICS Code:	334419
NAICS Description:	Other Electronic Component Manufacturing
NAICS Code:	54199
NAICS Description:	All Other Professional, Scientific, And Technical Services
NAICS Code:	56121
NAICS Description:	Facilities Support Services

Has the Facility Received Notices of Violations:

Found Violation:	No
Agency Which Determined Violation:	Not reported
Violation Short Description:	Not reported
Date Violation was Determined:	Not reported
Actual Return to Compliance Date:	Not reported
Return to Compliance Qualifier:	Not reported
Violation Responsible Agency:	Not reported
Scheduled Compliance Date:	Not reported
Enforcement Identifier:	Not reported
Date of Enforcement Action:	Not reported
Enforcement Responsible Agency:	Not reported
Enforcement Docket Number:	Not reported
Enforcement Attorney:	Not reported
Corrective Action Component:	Not reported

FAIRCHILD SEMICONDUCTOR CORP. (MOUNTAIN VIEW PLANT) (Continued) **1000260555**

Appeal Initiated Date: Not reported
Appeal Resolution Date: Not reported
Disposition Status Date: Not reported
Disposition Status: Not reported
Disposition Status Description: Not reported
Consent/Final Order Sequence Number: Not reported
Consent/Final Order Respondent Name: Not reported
Consent/Final Order Lead Agency: Not reported
Enforcement Type: Not reported
Enforcement Responsible Person: Not reported
Enforcement Responsible Sub-Organization: Not reported
SEP Sequence Number: Not reported
SEP Expenditure Amount: Not reported
SEP Scheduled Completion Date: Not reported
SEP Actual Date: Not reported
SEP Defaulted Date: Not reported
SEP Type: Not reported
SEP Type Description: Not reported
Proposed Amount: Not reported
Final Monetary Amount: Not reported
Paid Amount: Not reported
Final Count: Not reported
Final Amount: Not reported

Found Violation: No
Agency Which Determined Violation: Not reported
Violation Short Description: Not reported
Date Violation was Determined: Not reported
Actual Return to Compliance Date: Not reported
Return to Compliance Qualifier: Not reported
Violation Responsible Agency: Not reported
Scheduled Compliance Date: Not reported
Enforcement Identifier: Not reported
Date of Enforcement Action: Not reported
Enforcement Responsible Agency: Not reported
Enforcement Docket Number: Not reported
Enforcement Attorney: Not reported
Corrective Action Component: Not reported
Appeal Initiated Date: Not reported
Appeal Resolution Date: Not reported
Disposition Status Date: Not reported
Disposition Status: Not reported
Disposition Status Description: Not reported
Consent/Final Order Sequence Number: Not reported
Consent/Final Order Respondent Name: Not reported
Consent/Final Order Lead Agency: Not reported
Enforcement Type: Not reported
Enforcement Responsible Person: Not reported
Enforcement Responsible Sub-Organization: Not reported
SEP Sequence Number: Not reported
SEP Expenditure Amount: Not reported
SEP Scheduled Completion Date: Not reported
SEP Actual Date: Not reported
SEP Defaulted Date: Not reported
SEP Type: Not reported
SEP Type Description: Not reported
Proposed Amount: Not reported

FAIRCHILD SEMICONDUCTOR CORP. (MOUNTAIN VIEW PLANT) (Continued) **1000260555**

Final Monetary Amount: Not reported
Paid Amount: Not reported
Final Count: Not reported
Final Amount: Not reported

Found Violation: No
Agency Which Determined Violation: Not reported
Violation Short Description: Not reported
Date Violation was Determined: Not reported
Actual Return to Compliance Date: Not reported
Return to Compliance Qualifier: Not reported
Violation Responsible Agency: Not reported
Scheduled Compliance Date: Not reported
Enforcement Identifier: Not reported
Date of Enforcement Action: Not reported
Enforcement Responsible Agency: Not reported
Enforcement Docket Number: Not reported
Enforcement Attorney: Not reported
Corrective Action Component: Not reported
Appeal Initiated Date: Not reported
Appeal Resolution Date: Not reported
Disposition Status Date: Not reported
Disposition Status: Not reported
Disposition Status Description: Not reported
Consent/Final Order Sequence Number:Not reported
Consent/Final Order Respondent Name: Not reported
Consent/Final Order Lead Agency: Not reported
Enforcement Type: Not reported
Enforcement Responsible Person: Not reported
Enforcement Responsible Sub-Organization: Not reported
SEP Sequence Number: Not reported
SEP Expenditure Amount: Not reported
SEP Scheduled Completion Date: Not reported
SEP Actual Date: Not reported
SEP Defaulted Date: Not reported
SEP Type: Not reported
SEP Type Description: Not reported
Proposed Amount: Not reported
Final Monetary Amount: Not reported
Paid Amount: Not reported
Final Count: Not reported
Final Amount: Not reported

Found Violation: No
Agency Which Determined Violation: Not reported
Violation Short Description: Not reported
Date Violation was Determined: Not reported
Actual Return to Compliance Date: Not reported
Return to Compliance Qualifier: Not reported
Violation Responsible Agency: Not reported
Scheduled Compliance Date: Not reported
Enforcement Identifier: Not reported
Date of Enforcement Action: Not reported
Enforcement Responsible Agency: Not reported
Enforcement Docket Number: Not reported
Enforcement Attorney: Not reported
Corrective Action Component: Not reported

FAIRCHILD SEMICONDUCTOR CORP. (MOUNTAIN VIEW PLANT) (Continued) **1000260555**

Appeal Initiated Date: Not reported
Appeal Resolution Date: Not reported
Disposition Status Date: Not reported
Disposition Status: Not reported
Disposition Status Description: Not reported
Consent/Final Order Sequence Number: Not reported
Consent/Final Order Respondent Name: Not reported
Consent/Final Order Lead Agency: Not reported
Enforcement Type: Not reported
Enforcement Responsible Person: Not reported
Enforcement Responsible Sub-Organization: Not reported
SEP Sequence Number: Not reported
SEP Expenditure Amount: Not reported
SEP Scheduled Completion Date: Not reported
SEP Actual Date: Not reported
SEP Defaulted Date: Not reported
SEP Type: Not reported
SEP Type Description: Not reported
Proposed Amount: Not reported
Final Monetary Amount: Not reported
Paid Amount: Not reported
Final Count: Not reported
Final Amount: Not reported

Found Violation: Yes
Agency Which Determined Violation: State
Violation Short Description: TSD - General
Date Violation was Determined: 19880915
Actual Return to Compliance Date: 19881130
Return to Compliance Qualifier: Observed
Violation Responsible Agency: State
Scheduled Compliance Date: 19890107
Enforcement Identifier: 001
Date of Enforcement Action: 19881029
Enforcement Responsible Agency: State
Enforcement Docket Number: Not reported
Enforcement Attorney: R9
Corrective Action Component: No
Appeal Initiated Date: Not reported
Appeal Resolution Date: Not reported
Disposition Status Date: Not reported
Disposition Status: Not reported
Disposition Status Description: Not reported
Consent/Final Order Sequence Number: Not reported
Consent/Final Order Respondent Name: Not reported
Consent/Final Order Lead Agency: Not reported
Enforcement Type: WRITTEN INFORMAL
Enforcement Responsible Person: R9
Enforcement Responsible Sub-Organization: Not reported
SEP Sequence Number: Not reported
SEP Expenditure Amount: Not reported
SEP Scheduled Completion Date: Not reported
SEP Actual Date: Not reported
SEP Defaulted Date: Not reported
SEP Type: Not reported
SEP Type Description: Not reported
Proposed Amount: Not reported

FAIRCHILD SEMICONDUCTOR CORP. (MOUNTAIN VIEW PLANT) (Continued) **1000260555**

Final Monetary Amount: Not reported
Paid Amount: Not reported
Final Count: Not reported
Final Amount: Not reported

Found Violation: Yes
Agency Which Determined Violation: State
Violation Short Description: LDR - General
Date Violation was Determined: 19880915
Actual Return to Compliance Date: 19881130
Return to Compliance Qualifier: Observed
Violation Responsible Agency: State
Scheduled Compliance Date: Not reported
Enforcement Identifier: 001
Date of Enforcement Action: 19881029
Enforcement Responsible Agency: State
Enforcement Docket Number: Not reported
Enforcement Attorney: R9
Corrective Action Component: No
Appeal Initiated Date: Not reported
Appeal Resolution Date: Not reported
Disposition Status Date: Not reported
Disposition Status: Not reported
Disposition Status Description: Not reported
Consent/Final Order Sequence Number:Not reported
Consent/Final Order Respondent Name: Not reported
Consent/Final Order Lead Agency: Not reported
Enforcement Type: WRITTEN INFORMAL
Enforcement Responsible Person: R9
Enforcement Responsible Sub-Organization: Not reported
SEP Sequence Number: Not reported
SEP Expenditure Amount: Not reported
SEP Scheduled Completion Date: Not reported
SEP Actual Date: Not reported
SEP Defaulted Date: Not reported
SEP Type: Not reported
SEP Type Description: Not reported
Proposed Amount: Not reported
Final Monetary Amount: Not reported
Paid Amount: Not reported
Final Count: Not reported
Final Amount: Not reported

Found Violation: Yes
Agency Which Determined Violation: State
Violation Short Description: TSD - Closure/Post-Closure
Date Violation was Determined: 19880915
Actual Return to Compliance Date: 19881130
Return to Compliance Qualifier: Observed
Violation Responsible Agency: State
Scheduled Compliance Date: 19890107
Enforcement Identifier: 001
Date of Enforcement Action: 19881029
Enforcement Responsible Agency: State
Enforcement Docket Number: Not reported
Enforcement Attorney: R9
Corrective Action Component: No

FAIRCHILD SEMICONDUCTOR CORP. (MOUNTAIN VIEW PLANT) (Continued) **1000260555**

Appeal Initiated Date:	Not reported
Appeal Resolution Date:	Not reported
Disposition Status Date:	Not reported
Disposition Status:	Not reported
Disposition Status Description:	Not reported
Consent/Final Order Sequence Number:	Not reported
Consent/Final Order Respondent Name:	Not reported
Consent/Final Order Lead Agency:	Not reported
Enforcement Type:	WRITTEN INFORMAL
Enforcement Responsible Person:	R9
Enforcement Responsible Sub-Organization:	Not reported
SEP Sequence Number:	Not reported
SEP Expenditure Amount:	Not reported
SEP Scheduled Completion Date:	Not reported
SEP Actual Date:	Not reported
SEP Defaulted Date:	Not reported
SEP Type:	Not reported
SEP Type Description:	Not reported
Proposed Amount:	Not reported
Final Monetary Amount:	Not reported
Paid Amount:	Not reported
Final Count:	Not reported
Final Amount:	Not reported

Found Violation:	Yes
Agency Which Determined Violation:	State
Violation Short Description:	LDR - General
Date Violation was Determined:	19880915
Actual Return to Compliance Date:	19881130
Return to Compliance Qualifier:	Observed
Violation Responsible Agency:	State
Scheduled Compliance Date:	Not reported
Enforcement Identifier:	001
Date of Enforcement Action:	19881029
Enforcement Responsible Agency:	State
Enforcement Docket Number:	Not reported
Enforcement Attorney:	R9
Corrective Action Component:	No
Appeal Initiated Date:	Not reported
Appeal Resolution Date:	Not reported
Disposition Status Date:	Not reported
Disposition Status:	Not reported
Disposition Status Description:	Not reported
Consent/Final Order Sequence Number:	Not reported
Consent/Final Order Respondent Name:	Not reported
Consent/Final Order Lead Agency:	Not reported
Enforcement Type:	WRITTEN INFORMAL
Enforcement Responsible Person:	R9
Enforcement Responsible Sub-Organization:	Not reported
SEP Sequence Number:	Not reported
SEP Expenditure Amount:	Not reported
SEP Scheduled Completion Date:	Not reported
SEP Actual Date:	Not reported
SEP Defaulted Date:	Not reported
SEP Type:	Not reported
SEP Type Description:	Not reported
Proposed Amount:	Not reported

FAIRCHILD SEMICONDUCTOR CORP. (MOUNTAIN VIEW PLANT) (Continued) **1000260555**

Final Monetary Amount: Not reported
Paid Amount: Not reported
Final Count: Not reported
Final Amount: Not reported

Found Violation: Yes
Agency Which Determined Violation: State
Violation Short Description: TSD - Financial Requirements
Date Violation was Determined: 19880907
Actual Return to Compliance Date: 19881108
Return to Compliance Qualifier: Observed
Violation Responsible Agency: State
Scheduled Compliance Date: Not reported
Enforcement Identifier: 001
Date of Enforcement Action: 19881017
Enforcement Responsible Agency: State
Enforcement Docket Number: Not reported
Enforcement Attorney: R9
Corrective Action Component: No
Appeal Initiated Date: Not reported
Appeal Resolution Date: Not reported
Disposition Status Date: Not reported
Disposition Status: Not reported
Disposition Status Description: Not reported
Consent/Final Order Sequence Number:Not reported
Consent/Final Order Respondent Name: Not reported
Consent/Final Order Lead Agency: Not reported
Enforcement Type: WRITTEN INFORMAL
Enforcement Responsible Person: R9
Enforcement Responsible Sub-Organization: Not reported
SEP Sequence Number: Not reported
SEP Expenditure Amount: Not reported
SEP Scheduled Completion Date: Not reported
SEP Actual Date: Not reported
SEP Defaulted Date: Not reported
SEP Type: Not reported
SEP Type Description: Not reported
Proposed Amount: Not reported
Final Monetary Amount: Not reported
Paid Amount: Not reported
Final Count: Not reported
Final Amount: Not reported

Evaluation Action Summary:
Evaluation Date: 19920205
Evaluation Responsible Agency: State
Found Violation: No
Evaluation Type Description: FINANCIAL RECORD REVIEW
Evaluation Responsible Person Identifier: R9EPA
Evaluation Responsible Sub-Organization: Not reported
Actual Return to Compliance Date: Not reported
Scheduled Compliance Date: Not reported
Date of Request: Not reported
Date Response Received: Not reported
Request Agency: Not reported
Former Citation: Not reported

FAIRCHILD SEMICONDUCTOR CORP. (MOUNTAIN VIEW PLANT) (Continued) **1000260555**

Evaluation Date:	19920130
Evaluation Responsible Agency:	State
Found Violation:	No
Evaluation Type Description:	COMPLIANCE EVALUATION INSPECTION
Evaluation Responsible Person Identifier:	R9
Evaluation Responsible Sub-Organization:	Not reported
Actual Return to Compliance Date:	Not reported
Scheduled Compliance Date:	Not reported
Date of Request:	Not reported
Date Response Received:	Not reported
Request Agency:	Not reported
Former Citation:	Not reported

Evaluation Date:	19901031
Evaluation Responsible Agency:	State
Found Violation:	No
Evaluation Type Description:	FINANCIAL RECORD REVIEW
Evaluation Responsible Person Identifier:	R9
Evaluation Responsible Sub-Organization:	Not reported
Actual Return to Compliance Date:	Not reported
Scheduled Compliance Date:	Not reported
Date of Request:	Not reported
Date Response Received:	Not reported
Request Agency:	Not reported
Former Citation:	Not reported

Evaluation Date:	19901016
Evaluation Responsible Agency:	State
Found Violation:	No
Evaluation Type Description:	COMPLIANCE EVALUATION INSPECTION
Evaluation Responsible Person Identifier:	R9
Evaluation Responsible Sub-Organization:	Not reported
Actual Return to Compliance Date:	Not reported
Scheduled Compliance Date:	Not reported
Date of Request:	Not reported
Date Response Received:	Not reported
Request Agency:	Not reported
Former Citation:	Not reported

Evaluation Date:	19880915
Evaluation Responsible Agency:	State
Found Violation:	Yes
Evaluation Type Description:	COMPLIANCE EVALUATION INSPECTION
Evaluation Responsible Person Identifier:	R9
Evaluation Responsible Sub-Organization:	Not reported
Actual Return to Compliance Date:	19881130
Scheduled Compliance Date:	19890107
Date of Request:	Not reported
Date Response Received:	Not reported
Request Agency:	Not reported
Former Citation:	Not reported

Evaluation Date:	19880915
Evaluation Responsible Agency:	State
Found Violation:	Yes
Evaluation Type Description:	FOCUSED COMPLIANCE INSPECTION
Evaluation Responsible Person Identifier:	R9

FAIRCHILD SEMICONDUCTOR CORP. (MOUNTAIN VIEW PLANT) (Continued) **1000260555**

Evaluation Responsible Sub-Organization:	Not reported
Actual Return to Compliance Date:	19881130
Scheduled Compliance Date:	Not reported
Date of Request:	Not reported
Date Response Received:	Not reported
Request Agency:	Not reported
Former Citation:	Not reported

Evaluation Date:	19880915
Evaluation Responsible Agency:	State
Found Violation:	Yes
Evaluation Type Description:	COMPLIANCE EVALUATION INSPECTION
Evaluation Responsible Person Identifier:	R9
Evaluation Responsible Sub-Organization:	Not reported
Actual Return to Compliance Date:	19881130
Scheduled Compliance Date:	19890107
Date of Request:	Not reported
Date Response Received:	Not reported
Request Agency:	Not reported
Former Citation:	Not reported

Evaluation Date:	19880915
Evaluation Responsible Agency:	State
Found Violation:	Yes
Evaluation Type Description:	FOCUSED COMPLIANCE INSPECTION
Evaluation Responsible Person Identifier:	R9
Evaluation Responsible Sub-Organization:	Not reported
Actual Return to Compliance Date:	19881130
Scheduled Compliance Date:	Not reported
Date of Request:	Not reported
Date Response Received:	Not reported
Request Agency:	Not reported
Former Citation:	Not reported

Evaluation Date:	19880907
Evaluation Responsible Agency:	State
Found Violation:	Yes
Evaluation Type Description:	FINANCIAL RECORD REVIEW
Evaluation Responsible Person Identifier:	R9
Evaluation Responsible Sub-Organization:	Not reported
Actual Return to Compliance Date:	19881108
Scheduled Compliance Date:	Not reported
Date of Request:	Not reported
Date Response Received:	Not reported
Request Agency:	Not reported
Former Citation:	Not reported

FAIRCHILD SEMICONDUCTOR CORP. (MOUNTAIN VIEW PLANT) (Continued) **1000260555**

SIte:

Name:	FAIRCHILD SEMICONDUCTOR CORP. (MOUNTAIN VIEW PLANT)
Address:	369, 515 N WHISMAN, 313 FAIRCHILD & 401 NATIONAL
Address 2:	Not reported
City,State,Zip:	MOUNTAIN VIEW, CA 94043
Event Code:	Not reported
Action Taken Date:	08/16/2010
EPA ID:	CAD095989778
Action Name:	ROD Amendment
Action ID:	1
Operable Unit:	01
Contaminated Media:	Soil Gas
Contact Name:	Not reported
Contact Telephone:	Not reported
Event:	Not reported
Federal Facility:	N
Fiscal Year:	2010
NPL Status:	Currently on the Final NPL
Superfund Alternative Agreement:	N
Latitude:	+37.401200
Longitude:	-122.054200

Media:

EPA ID:	CAD095989778
Contaminated Media:	Soil
Action ID:	1
Operable Unit:	01
Action Name:	Explanation of Significant Differences
Action Taken Date:	09/01/1990
Event Code:	Not reported
Contact Name:	Not reported
Contact Telephone:	Not reported
Event:	Not reported
Federal Facility:	N
Fiscal Year:	1990
NPL Status:	Currently on the Final NPL
Superfund Alternative Agreement:	N
Latitude:	+37.401200
Longitude:	-122.054200

EPA ID:	CAD095989778
Contaminated Media:	Groundwater
Action ID:	1
Operable Unit:	01
Action Name:	Explanation of Significant Differences
Action Taken Date:	09/01/1990
Event Code:	Not reported
Contact Name:	Not reported
Contact Telephone:	Not reported
Event:	Not reported
Federal Facility:	N
Fiscal Year:	1990
NPL Status:	Currently on the Final NPL
Superfund Alternative Agreement:	N
Latitude:	+37.401200
Longitude:	-122.054200

FAIRCHILD SEMICONDUCTOR CORP. (MOUNTAIN VIEW PLANT) (Continued) **1000260555**

EPA ID:	CAD095989778
Contaminated Media:	Groundwater
Action ID:	2
Operable Unit:	01
Action Name:	Explanation of Significant Differences
Action Taken Date:	04/16/1996
Event Code:	Not reported
Contact Name:	Not reported
Contact Telephone:	Not reported
Event:	Not reported
Federal Facility:	N
Fiscal Year:	1996
NPL Status:	Currently on the Final NPL
Superfund Alternative Agreement:	N
Latitude:	+37.401200
Longitude:	-122.054200

EPA ID:	CAD095989778
Contaminated Media:	Soil Gas
Action ID:	1
Operable Unit:	01
Action Name:	ROD Amendment
Action Taken Date:	08/16/2010
Event Code:	Not reported
Contact Name:	Not reported
Contact Telephone:	Not reported
Event:	Not reported
Federal Facility:	N
Fiscal Year:	2010
NPL Status:	Currently on the Final NPL
Superfund Alternative Agreement:	N
Latitude:	+37.401200
Longitude:	-122.054200

EPA ID:	CAD095989778
Contaminated Media:	Air
Action ID:	1
Operable Unit:	01
Action Name:	ROD Amendment
Action Taken Date:	08/16/2010
Event Code:	Not reported
Contact Name:	Not reported
Contact Telephone:	Not reported
Event:	Not reported
Federal Facility:	N
Fiscal Year:	2010
NPL Status:	Currently on the Final NPL
Superfund Alternative Agreement:	N
Latitude:	+37.401200
Longitude:	-122.054200

EPA ID:	CAD095989778
Contaminated Media:	Soil Gas
Action ID:	1
Operable Unit:	01
Action Name:	ROD Amendment
Action Taken Date:	08/16/2010

FAIRCHILD SEMICONDUCTOR CORP. (MOUNTAIN VIEW PLANT) (Continued) **1000260555**

Event Code:	Not reported
Contact Name:	Not reported
Contact Telephone:	Not reported
Event:	Not reported
Federal Facility:	N
Fiscal Year:	2010
NPL Status:	Currently on the Final NPL
Superfund Alternative Agreement:	N
Latitude:	+37.401200
Longitude:	-122.054200

EPA ID:	CAD095989778
Contaminated Media:	Soil Gas
Action ID:	1
Operable Unit:	01
Action Name:	ROD Amendment
Action Taken Date:	08/16/2010
Event Code:	Not reported
Contact Name:	Not reported
Contact Telephone:	Not reported
Event:	Not reported
Federal Facility:	N
Fiscal Year:	2010
NPL Status:	Currently on the Final NPL
Superfund Alternative Agreement:	N
Latitude:	+37.401200
Longitude:	-122.054200

EPA ID:	CAD095989778
Contaminated Media:	Soil Gas
Action ID:	1
Operable Unit:	01
Action Name:	ROD Amendment
Action Taken Date:	08/16/2010
Event Code:	Not reported
Contact Name:	Not reported
Contact Telephone:	Not reported
Event:	Not reported
Federal Facility:	N
Fiscal Year:	2010
NPL Status:	Currently on the Final NPL
Superfund Alternative Agreement:	N
Latitude:	+37.401200
Longitude:	-122.054200

EPA ID:	CAD095989778
Contaminated Media:	Soil Gas
Action ID:	1
Operable Unit:	01
Action Name:	ROD Amendment
Action Taken Date:	08/16/2010
Event Code:	Not reported
Contact Name:	Not reported
Contact Telephone:	Not reported
Event:	Not reported
Federal Facility:	N
Fiscal Year:	2010

FAIRCHILD SEMICONDUCTOR CORP. (MOUNTAIN VIEW PLANT) (Continued) **1000260555**

NPL Status: Currently on the Final NPL
Superfund Alternative Agreement: N
Latitude: +37.401200
Longitude: -122.054200

EPA ID: CAD095989778
Contaminated Media: Soil
Action ID: 1
Operable Unit: 01
Action Name: Record of Decision
Action Taken Date: 06/09/1989
Event Code: Not reported
Contact Name: Not reported
Contact Telephone: Not reported
Event: Not reported
Federal Facility: N
Fiscal Year: 1989
NPL Status: Currently on the Final NPL
Superfund Alternative Agreement: N
Latitude: +37.401200
Longitude: -122.054200

EPA ID: CAD095989778
Contaminated Media: Groundwater
Action ID: 1
Operable Unit: 01
Action Name: Record of Decision
Action Taken Date: 06/09/1989
Event Code: Not reported
Contact Name: Not reported
Contact Telephone: Not reported
Event: Not reported
Federal Facility: N
Fiscal Year: 1989
NPL Status: Currently on the Final NPL
Superfund Alternative Agreement: N
Latitude: +37.401200
Longitude: -122.054200

EPA ID: CAD095989778
Contaminated Media: Soil
Action ID: 1
Operable Unit: 01
Action Name: Record of Decision
Action Taken Date: 06/09/1989
Event Code: Not reported
Contact Name: Not reported
Contact Telephone: Not reported
Event: Not reported
Federal Facility: N
Fiscal Year: 1989
NPL Status: Currently on the Final NPL
Superfund Alternative Agreement: N
Latitude: +37.401200
Longitude: -122.054200

EPA ID: CAD095989778

FAIRCHILD SEMICONDUCTOR CORP. (MOUNTAIN VIEW PLANT) (Continued) **1000260555**

Contaminated Media:	Groundwater
Action ID:	1
Operable Unit:	01
Action Name:	Record of Decision
Action Taken Date:	06/09/1989
Event Code:	Not reported
Contact Name:	Not reported
Contact Telephone:	Not reported
Event:	Not reported
Federal Facility:	N
Fiscal Year:	1989
NPL Status:	Currently on the Final NPL
Superfund Alternative Agreement:	N
Latitude:	+37.401200
Longitude:	-122.054200

EPA ID:	CAD095989778
Contaminated Media:	Soil
Action ID:	1
Operable Unit:	01
Action Name:	Record of Decision
Action Taken Date:	06/09/1989
Event Code:	Not reported
Contact Name:	Not reported
Contact Telephone:	Not reported
Event:	Not reported
Federal Facility:	N
Fiscal Year:	1989
NPL Status:	Currently on the Final NPL
Superfund Alternative Agreement:	N
Latitude:	+37.401200
Longitude:	-122.054200

EPA ID:	CAD095989778
Contaminated Media:	Groundwater
Action ID:	1
Operable Unit:	01
Action Name:	Record of Decision
Action Taken Date:	06/09/1989
Event Code:	Not reported
Contact Name:	Not reported
Contact Telephone:	Not reported
Event:	Not reported
Federal Facility:	N
Fiscal Year:	1989
NPL Status:	Currently on the Final NPL
Superfund Alternative Agreement:	N
Latitude:	+37.401200
Longitude:	-122.054200

EPA ID:	CAD095989778
Contaminated Media:	Soil
Action ID:	1
Operable Unit:	01
Action Name:	Record of Decision
Action Taken Date:	06/09/1989
Event Code:	Not reported

FAIRCHILD SEMICONDUCTOR CORP. (MOUNTAIN VIEW PLANT) (Continued) **1000260555**

Contact Name: Not reported
Contact Telephone: Not reported
Event: Not reported
Federal Facility: N
Fiscal Year: 1989
NPL Status: Currently on the Final NPL
Superfund Alternative Agreement: N
Latitude: +37.401200
Longitude: -122.054200

EPA ID: CAD095989778
Contaminated Media: Groundwater
Action ID: 1
Operable Unit: 01
Action Name: Record of Decision
Action Taken Date: 06/09/1989
Event Code: Not reported
Contact Name: Not reported
Contact Telephone: Not reported
Event: Not reported
Federal Facility: N
Fiscal Year: 1989
NPL Status: Currently on the Final NPL
Superfund Alternative Agreement: N
Latitude: +37.401200
Longitude: -122.054200

EPA ID: CAD095989778
Contaminated Media: Groundwater
Action ID: 1
Operable Unit: 01
Action Name: Record of Decision
Action Taken Date: 06/09/1989
Event Code: Not reported
Contact Name: Not reported
Contact Telephone: Not reported
Event: Not reported
Federal Facility: N
Fiscal Year: 1989
NPL Status: Currently on the Final NPL
Superfund Alternative Agreement: N
Latitude: +37.401200
Longitude: -122.054200

EPA ID: CAD095989778
Contaminated Media: Soil
Action ID: 1
Operable Unit: 01
Action Name: Record of Decision
Action Taken Date: 06/09/1989
Event Code: Not reported
Contact Name: Not reported
Contact Telephone: Not reported
Event: Not reported
Federal Facility: N
Fiscal Year: 1989
NPL Status: Currently on the Final NPL

FAIRCHILD SEMICONDUCTOR CORP. (MOUNTAIN VIEW PLANT) (Continued) **1000260555**

Superfund Alternative Agreement: N
Latitude: +37.401200
Longitude: -122.054200

EPA ID: CAD095989778
Contaminated Media: Soil
Action ID: 1
Operable Unit: 01
Action Name: Record of Decision
Action Taken Date: 06/09/1989
Event Code: Not reported
Contact Name: Not reported
Contact Telephone: Not reported
Event: Not reported
Federal Facility: N
Fiscal Year: 1989
NPL Status: Currently on the Final NPL
Superfund Alternative Agreement: N
Latitude: +37.401200
Longitude: -122.054200

EPA ID: CAD095989778
Contaminated Media: Groundwater
Action ID: 1
Operable Unit: 01
Action Name: Record of Decision
Action Taken Date: 06/09/1989
Event Code: Not reported
Contact Name: Not reported
Contact Telephone: Not reported
Event: Not reported
Federal Facility: N
Fiscal Year: 1989
NPL Status: Currently on the Final NPL
Superfund Alternative Agreement: N
Latitude: +37.401200
Longitude: -122.054200

US INST CONTROLS:
Name: FAIRCHILD SEMICONDUCTOR CORP. (MOUNTAIN VIEW PLANT)
Address: 369, 515 N WHISMAN, 313 FAIRCHILD & 401 NATIONAL
Address 2: Not reported
City,State,Zip: MOUNTAIN VIEW, CA 94043
EPA ID: CAD095989778
Action Name: ROD Amendment
Action ID: 1
Operable Unit: 01
Actual Date: 08/16/2010
Contaminated Media: Soil Gas
Event Code: Not reported
Contact Name: Not reported
Contact Telephone: Not reported
Event: Not reported
Federal Facility: N
Fiscal Year: 2010
NPL Status: Currently on the Final NPL

FAIRCHILD SEMICONDUCTOR CORP. (MOUNTAIN VIEW PLANT) (Continued) **1000260555**

Superfund Alternative Agreement: N
Latitude: +37.401200
Longitude: -122.054200

ROD:
Name: FAIRCHILD SEMICONDUCTOR CORP. (MOUNTAIN VIEW PLANT)
Address: 369, 515 N Whisman, 313 Fairchild & 401 National
City,State,Zip: MOUNTAIN VIEW, CA 94042
EPA ID: CAD095989778
RG: 9
Site ID: 901680
Action: GOVT ESD
Operable Unit Number: REGIONAL
SEQ ID: 1
Action Completion: 1990-09-01 00:00:00
NPL Status: Final
Non NPL Status: Not reported

Name: FAIRCHILD SEMICONDUCTOR CORP. (MOUNTAIN VIEW PLANT)
Address: 369, 515 N Whisman, 313 Fairchild & 401 National
City,State,Zip: MOUNTAIN VIEW, CA 94042
EPA ID: CAD095989778
RG: 9
Site ID: 901680
Action: GOVT ESD
Operable Unit Number: REGIONAL
SEQ ID: 2
Action Completion: 1996-04-16 00:00:00
NPL Status: Final
Non NPL Status: Not reported

Name: FAIRCHILD SEMICONDUCTOR CORP. (MOUNTAIN VIEW PLANT)
Address: 369, 515 N Whisman, 313 Fairchild & 401 National
City,State,Zip: MOUNTAIN VIEW, CA 94042
EPA ID: CAD095989778
RG: 9
Site ID: 901680
Action: GOVT ROD Amendment for PRP Remedy
Operable Unit Number: REGIONAL
SEQ ID: 1
Action Completion: 2010-08-16 00:00:00
NPL Status: Final
Non NPL Status: Not reported

Name: FAIRCHILD SEMICONDUCTOR CORP. (MOUNTAIN VIEW PLANT)
Address: 369, 515 N Whisman, 313 Fairchild & 401 National
City,State,Zip: MOUNTAIN VIEW, CA 94042
EPA ID: CAD095989778
RG: 9
Site ID: 901680
Action: GOVT ROD for PRP Remedy
Operable Unit Number: REGIONAL
SEQ ID: 1
Action Completion: 1989-06-09 00:00:00
NPL Status: Final
Non NPL Status: Not reported

FAIRCHILD SEMICONDUCTOR CORP. (MOUNTAIN VIEW PLANT) (Continued) **1000260555**

PRP:
PRP Name:
AIR PRODUCTS & CHEMICALS, INC.
BRE PROPERTIES
FAIRCHILD CAMERA & INSTRUMENT CORP.
FAIRCHILD CAMERA & INSTRUMENT CORP.
FAIRCHILD CO.
FAIRCHILD SEMICONDUCTOR CORPORATION
FAIRCHILD SEMICONDUCTOR CORPORATION
GENERAL INSTRUMENT CO.
GENERAL INSTRUMENT CO.
GOLDEN GATE INVESTMENTS
GTE CORP.
HAURY PROPERTIES
INTEL CORP.
INTEL CORP.
JACK DYMOND ASSOCIATES
JAY PAUL COMPANY
MOFFETT FIELD NAS
NASA AMES
NATIONAL SEMICONDUCTOR
NATIONAL SEMICONDUCTOR

Click this hyperlink while viewing on your computer to access
20 additional PRP: record(s) in the EDR Site Report.

PFAS NPL:
EPA Region: 09
Name: FAIRCHILD SEMICONDUCTOR CORP. (MOUNTAIN VIEW PLANT)
Address: 369, 515 N WHISMAN, 313 FAIRCHILD & 401 NATIONAL
City,State,Zip: MOUNTAIN VIEW, CA 94043
EPAID: CAD095989778

Superfund Link:
Data Systems: SEMS
Location Type: Not reported
NPL Site: Yes
NPL Status: Final
Media Detected: Not reported
Latitude: +37.401200
Longitude: -122.054200

250
SE
1/2-1
0.952 mi.
5025 ft.

ENSIGN GLADYS
125 GLADYS AVENUE
MOUNTAIN VIEW, CA 94043

CA ENVIROSTOR **S100204268**
CA HIST CORTESE **N/A**

Relative:
Higher

Actual:
79 ft.

ENVIROSTOR:
Name: ENSIGN GLADYS
Address: 125 GLADYS AVENUE
City,State,Zip: MOUNTAIN VIEW, CA 94043
Facility ID: 43010013
Status: Refer: Other Agency
Status Date: 10/10/1991
Site Code: 200250
Site Type: Historical
Site Type Detailed: * Historical
Acres: Not reported

ENSIGN GLADYS (Continued) **S100204268**

NPL: NO
Regulatory Agencies: NONE SPECIFIED
Lead Agency: NONE SPECIFIED
Program Manager: Not reported
Supervisor: Referred - Not Assigned
Division Branch: Cleanup Berkeley
Assembly: 23
Senate: 13
Special Program: Not reported
Restricted Use: NO
Site Mgmt Req: NONE SPECIFIED
Funding: Not reported
Latitude: 37.39535
Longitude: -122.0633
APN: 160-50-028
Past Use: NONE SPECIFIED
Potential COC: NONE SPECIFIED
Confirmed COC: NONE SPECIFIED
Potential Description: NONE SPECIFIED
Alias Name: ENSIGN GLADYS
Alias Type: Alternate Name
Alias Name: 160-50-028
Alias Type: APN
Alias Name: 200250
Alias Type: Project Code (Site Code)
Alias Name: 43010013
Alias Type: Envirostor ID Number

Completed Info:
Completed Area Name: PROJECT WIDE
Completed Sub Area Name: Not reported
Completed Document Type: Preliminary Endangerment Assessment Report
Completed Date: 10/01/1991
Comments: Not reported

Future Area Name: Not reported
Future Sub Area Name: Not reported
Future Document Type: Not reported
Future Due Date: Not reported
Schedule Area Name: Not reported
Schedule Sub Area Name: Not reported
Schedule Document Type: Not reported
Schedule Due Date: Not reported
Schedule Revised Date: Not reported

HIST CORTESE:
edr_fname: ENSIGN GLADYS
edr_fadd1: 125 GLADYS
City,State,Zip: MOUNTAIN VIEW, CA 94043
Region: CORTESE
Facility County Code: 43
Reg By: CALSI
Reg Id: 43010013

AK251 **JASCO CHEMICAL CO** **CA HIST Cal-Sites** **1000175630**
SW **1710 VILLA STREET** **N/A**
1/2-1 **MOUNTAIN VIEW, CA 94041**
0.981 mi.
5181 ft. **Site 1 of 4 in cluster AK**

Relative:
Higher

Actual:
65 ft.

Calsite:

Name:	JASCO CHEMICAL CO
Address:	1710 VILLA STREET
City:	MOUNTAIN VIEW
Region:	BERKELEY
Facility ID:	43280119
Facility Type:	NPRP
Type:	NPL SITE, RP-FUNDED
Branch:	NC
Branch Name:	NORTH COAST
File Name:	Not reported
State Senate District:	01101990
Status:	DOES NOT REQUIRE DTSC ACTION. REFERRED TO REGIONAL WATER QUALITY CONTROL BOARD (RWQCB) LEAD
Status Name:	PROPERTY/SITE REFERRED TO RWQCB
Lead Agency:	ENVIRONMENTAL PROTECTION AGENCY
NPL:	Listed
SIC Code:	28
SIC Name:	MANU - CHEMICALS & ALLIED PRODUCTS
Access:	Not reported
Cortese:	Not reported
Hazardous Ranking Score:	Not reported
Date Site Hazard Ranked:	Not reported
Groundwater Contamination:	Confirmed
Staff Member Responsible for Site:	Not reported
Supervisor Responsible for Site:	Not reported
Region Water Control Board:	Not reported
Region Water Control Board Name:	Not reported
Lat/Long Direction:	Not reported
Lat/Long (dms):	0 0 0 / 0 0 0
Lat/long Method:	Not reported
Lat/Long Description:	Not reported
State Assembly District Code:	22
State Senate District Code:	13
Facility ID:	Not reported
Activity:	Not reported
Activity Name:	Not reported
AWP Code:	Not reported
Proposed Budget:	Not reported
AWP Completion Date:	Not reported
Revised Due Date:	Not reported
Comments Date:	Not reported
Est Person-Yrs to complete:	Not reported
Estimated Size:	Not reported
Request to Delete Activity:	Not reported
Activity Status:	Not reported
Definition of Status:	Not reported
Liquids Removed (Gals):	Not reported
Liquids Treated (Gals):	Not reported
Action Included Capping:	Not reported
Well Decommissioned:	Not reported
Action Included Fencing:	Not reported
Removal Action Certification:	Not reported

JASCO CHEMICAL CO (Continued) **1000175630**

Activity Comments:	Not reported
For Commercial Reuse:	Not reported
For Industrial Reuse:	Not reported
For Residential Reuse:	Not reported
Unknown Type:	Not reported
Alternate Address:	1710 VILLA STREET
Alternate City,St,Zip:	MOUNTAIN VIEW, CA 95246
Alternate Address:	1710 VILLA STREET
Alternate City,St,Zip:	MOUNTAIN VIEW, CA 94041
Background Info:	Not reported
Comments Date:	07251991
Comments:	Groundwater is contaminated with VOCs, phenols, and diesel
Comments Date:	07251991
Comments:	fuel. Soil contains VOCs and diesel fuel. Surface water is
Comments Date:	07251991
Comments:	contaminated with VOCs and PCP. People may face a health
Comments Date:	07251991
Comments:	threat if they inhale contaminated vapors or drink/touch
Comments Date:	07251991
Comments:	contaminated groundwater.
ID Name:	BEP DATABASE PCODE
ID Value:	P23081
ID Name:	EPA IDENTIFICATION NUMBER
ID Value:	CAD009103318
Alternate Name:	JASCO CHEMICAL CORPORATION
Alternate Name:	JASCO CHEMICAL CO
Alternate Name:	Not reported
Special Programs Code:	Not reported
Special Programs Name:	Not reported

AK252 **JASCO CHEMICAL CORPORATION** **CA BOND EXP. PLAN** **S105960435**
SW **1710 VILLA STREET** **CA EMI** **N/A**
1/2-1 **MOUNTAIN VIEW, CA 95246**
0.981 mi.
5181 ft. **Site 2 of 4 in cluster AK**

Relative:
Higher

Actual:
65 ft.

CA BOND EXP. PLAN:

Reponsible Party:	NPL SITE CLEANUP WORKPLAN
Project Revenue Source Company:	Not reported
Project Revenue Source Addr:	Not reported
Project Revenue Source City,St,Zip:	Not reported
Project Revenue Source Desc:	This site has been proposed for listing on the NPL. It is expected that the RP will remediate this site with oversight by EPA. DHS will perform a limited role of oversight and monitoring of the remedial activities at this site. DHS has budgeted $50,000 for oversight and monitoring costs. DHS will recover 100 percent of direct costs plus staff costs and overhead related to the project.
Site Description:	The Jasco Chemical Corporation has formulated chemical products at this 2.05-acre site in Mountain View since 1976. The site is bordered on the northeast by the Central Expressway and Southern Pacific Railroad, and on the remaining sides by residential units. The facility handles and stores numerous chemicals onsite in underground tanks and 55 gallon drums.
Hazardous Waste Desc:	The contaminants detected in the soil and ground water onsite include trichloroethane (TCA), dichloroethane (DCA), dichloroethylene (DCE), phenol and methylene chloride (MCL).
Threat To Public Health & Env:	Within a 3-mile radius of the site there are approximately 199,000 people who depend on ground water as a source of drinking water. Contaminants have migrated at least 10 feet beyond the property boundary, as evidenced by the detection of DCA and TCA in an offsite well. Mountain View wells #17 and #10

JASCO CHEMICAL CORPORATION (Continued) **S105960435**

are located within 1,500 feet and 3,100 feet of the site, respectively.

Site Activity Status: Investigations at the site were initiated in 1984. Both soil and ground water contamination has been detected onsite. Discharges of surface runoff from the rear of the facility appear to be a major source of contaminants. Up to 11,000 parts per million (ppm) paint thinner was detected in soil samples taken near a runoff outfall. Jasco Chemical has been extracting contaminated ground water from one well since February, 1987.

EMI:

Name:	JASCO CHEMICAL CORPORATION
Address:	1710 VILLA STREET
City,State,Zip:	MOUNTAIN VIEW, CA 95246
Year:	1990
County Code:	43
Air Basin:	SF
Facility ID:	5477
Air District Name:	BA
SIC Code:	2869
Air District Name:	BAY AREA AQMD
Community Health Air Pollution Info System:	Not reported
Consolidated Emission Reporting Rule:	Not reported
Total Organic Hydrocarbon Gases Tons/Yr:	0
Reactive Organic Gases Tons/Yr:	0
Carbon Monoxide Emissions Tons/Yr:	0
NOX - Oxides of Nitrogen Tons/Yr:	0
SOX - Oxides of Sulphur Tons/Yr:	0
Particulate Matter Tons/Yr:	0
Part. Matter 10 Micrometers and Smllr Tons/Yr:	0

Name:	JASCO CHEMICAL CORPORATION
Address:	1710 VILLA STREET
City,State,Zip:	MOUNTAIN VIEW, CA 95246
Year:	1993
County Code:	43
Air Basin:	SF
Facility ID:	5477
Air District Name:	BA
SIC Code:	2869
Air District Name:	BAY AREA AQMD
Community Health Air Pollution Info System:	Not reported
Consolidated Emission Reporting Rule:	Not reported
Total Organic Hydrocarbon Gases Tons/Yr:	0
Reactive Organic Gases Tons/Yr:	0
Carbon Monoxide Emissions Tons/Yr:	0
NOX - Oxides of Nitrogen Tons/Yr:	0
SOX - Oxides of Sulphur Tons/Yr:	0
Particulate Matter Tons/Yr:	0
Part. Matter 10 Micrometers and Smllr Tons/Yr:	0

AK253 **JASCO CHEMICAL CORP.** **CA ENVIROSTOR** **U001594367**
SW **1710 VILLA ST** **CA HIST UST** **N/A**
1/2-1 **MOUNTAIN VIEW, CA 94042** **CA ENF**
0.981 mi. **CA CIWQS**
5181 ft. **Site 3 of 4 in cluster AK** **CA CERS**

Relative: Higher

Actual: 65 ft.

ENVIROSTOR:

Name:	JASCO CHEMICAL CO
Address:	1710 VILLA STREET
City,State,Zip:	MOUNTAIN VIEW, CA 94041
Facility ID:	43280119
Status:	Refer: RWQCB
Status Date:	01/10/1990
Site Code:	Not reported
Site Type:	Federal Superfund
Site Type Detailed:	State Response or NPL
Acres:	2.05
NPL:	DELISTED
Regulatory Agencies:	US EPA
Lead Agency:	US EPA
Program Manager:	Not reported
Supervisor:	Referred - Not Assigned
Division Branch:	Cleanup Berkeley
Assembly:	23
Senate:	13
Special Program:	Not reported
Restricted Use:	NO
Site Mgmt Req:	NONE SPECIFIED
Funding:	Not reported
Latitude:	37.39892
Longitude:	-122.0890
APN:	154-02-001
Past Use:	NONE SPECIFIED
Potential COC:	NONE SPECIFIED
Confirmed COC:	NONE SPECIFIED
Potential Description:	NONE SPECIFIED
Alias Name:	JASCO CHEMICAL CORPORATION
Alias Type:	Alternate Name
Alias Name:	154-02-001
Alias Type:	APN
Alias Name:	CAD009103318
Alias Type:	EPA Identification Number
Alias Name:	110001197259
Alias Type:	EPA (FRS #)
Alias Name:	T0608592706
Alias Type:	GeoTracker Global ID
Alias Name:	P23081
Alias Type:	PCode
Alias Name:	43280119
Alias Type:	Envirostor ID Number

Completed Info:

Completed Area Name:	PROJECT WIDE
Completed Sub Area Name:	Not reported
Completed Document Type:	National Priority List Delisting Document
Completed Date:	12/27/2018
Comments:	DTSC concurs with delisting site from NPL.
Future Area Name:	Not reported
Future Sub Area Name:	Not reported

JASCO CHEMICAL CORP. (Continued) **U001594367**

Future Document Type: Not reported
Future Due Date: Not reported
Schedule Area Name: Not reported
Schedule Sub Area Name: Not reported
Schedule Document Type: Not reported
Schedule Due Date: Not reported
Schedule Revised Date: Not reported

HIST UST:
Name: JASCO CHEMICAL CORP.
Address: 1710 VILLA ST
City,State,Zip: MOUNTAIN VIEW, CA 94042
File Number: Not reported
URL: Not reported
Region: STATE
Facility ID: 00000008412
Facility Type: Other
Other Type: MANUFACTURER
Contact Name: JAY KANANI
Telephone: 4159686005
Owner Name: JASCO CHEMICAL CORP.
Owner Address: P. O. BOX J
Owner City,St,Zip: MOUNTAIN VIEW, CA 94042
Total Tanks: 0009

Tank Num: 001
Container Num: ONE
Year Installed: 1976
Tank Capacity: 00012000
Tank Used for: PRODUCT
Type of Fuel: Not reported
Container Construction Thickness: Not reported
Leak Detection: Groundwater Monitoring Well

Tank Num: 002
Container Num: TWO
Year Installed: 1976
Tank Capacity: 00010000
Tank Used for: PRODUCT
Type of Fuel: Not reported
Container Construction Thickness: Not reported
Leak Detection: Groundwater Monitoring Well

Tank Num: 003
Container Num: THREE
Year Installed: 1976
Tank Capacity: 00006000
Tank Used for: PRODUCT
Type of Fuel: Not reported
Container Construction Thickness: Not reported
Leak Detection: Groundwater Monitoring Well

Tank Num: 004
Container Num: FOUR
Year Installed: 1976
Tank Capacity: 00006000
Tank Used for: PRODUCT

JASCO CHEMICAL CORP. (Continued) **U001594367**

Type of Fuel: Not reported
Container Construction Thickness: Not reported
Leak Detection: Groundwater Monitoring Well

Tank Num: 005
Container Num: FIVE
Year Installed: 1976
Tank Capacity: 00005000
Tank Used for: PRODUCT
Type of Fuel: Not reported
Container Construction Thickness: Not reported
Leak Detection: Groundwater Monitoring Well

Tank Num: 006
Container Num: SIX
Year Installed: 1976
Tank Capacity: 00006000
Tank Used for: PRODUCT
Type of Fuel: Not reported
Container Construction Thickness: Not reported
Leak Detection: Groundwater Monitoring Well

Tank Num: 007
Container Num: SEVEN
Year Installed: 1976
Tank Capacity: 00005000
Tank Used for: PRODUCT
Type of Fuel: Not reported
Container Construction Thickness: Not reported
Leak Detection: Groundwater Monitoring Well

Tank Num: 008
Container Num: EIGHT
Year Installed: 1976
Tank Capacity: 00005000
Tank Used for: PRODUCT
Type of Fuel: Not reported
Container Construction Thickness: Not reported
Leak Detection: Groundwater Monitoring Well

Tank Num: 009
Container Num: NINE
Year Installed: Not reported
Tank Capacity: 00000500
Tank Used for: PRODUCT
Type of Fuel: DIESEL
Container Construction Thickness: Not reported
Leak Detection: Groundwater Monitoring Well

ENF:
Name: 1710 VILLA ST., JASCO CHEMICAL
Address: 1710 VILLA
City,State,Zip: MOUNTAIN VIEW, CA 94041
Region: 2
Facility Id: 201774
Agency Name: Jasco Chemical Corporation
Place Type: Facility

JASCO CHEMICAL CORP. (Continued) **U001594367**

Place Subtype:	Groundwater Cleanup Site
Facility Type:	All other facilities
Agency Type:	Privately-Owned Business
# Of Agencies:	1
Place Latitude:	37.398002
Place Longitude:	-122.089466
SIC Code 1:	2851
SIC Desc 1:	Paints, Varnishes, Lacquers, Enamels, and Allied Products
SIC Code 2:	Not reported
SIC Desc 2:	Not reported
SIC Code 3:	Not reported
SIC Desc 3:	Not reported
NAICS Code 1:	Not reported
NAICS Desc 1:	Not reported
NAICS Code 2:	Not reported
NAICS Desc 2:	Not reported
NAICS Code 3:	Not reported
NAICS Desc 3:	Not reported
# Of Places:	1
Source Of Facility:	Reg Meas
Design Flow:	0.0648
Threat To Water Quality:	2
Complexity:	B
Pretreatment:	N - POTW does not have EPA approved pretreatment prog.
Facility Waste Type:	Not reported
Facility Waste Type 2:	Not reported
Facility Waste Type 3:	Not reported
Facility Waste Type 4:	Not reported
Program:	NPDNONMUNIPRCS
Program Category1:	NPDESWW
Program Category2:	NPDESWW
# Of Programs:	1
WDID:	2 438210001
Reg Measure Id:	183046
Reg Measure Type:	Enrollee
Region:	2
Order #:	R2-2004-0055
Npdes# CA#:	CAG912003
Major-Minor:	Minor
Npdes Type:	Not reported
Reclamation:	N - No
Dredge Fill Fee:	Not reported
301H:	Not reported
Application Fee Amt Received:	1000
Status:	Historical
Status Date:	09/14/2005
Effective Date:	11/13/1997
Expiration/Review Date:	07/20/1999
Termination Date:	09/14/2005
WDR Review - Amend:	Not reported
WDR Review - Revise/Renew:	Not reported
WDR Review - Rescind:	Not reported
WDR Review - No Action Required:	Not reported
WDR Review - Pending:	Not reported
WDR Review - Planned:	Not reported
Status Enrollee:	Y
Individual/General:	I

JASCO CHEMICAL CORP. (Continued) **U001594367**

Fee Code:	62 - Treatment system to meet priority pollutant limit Category 1
Direction/Voice:	Passive
Enforcement Id(EID):	239361
Region:	2
Order / Resolution Number:	R2-2001-0075
Enforcement Action Type:	Admin Civil Liability
Effective Date:	10/15/2001
Adoption/Issuance Date:	Not reported
Achieve Date:	Not reported
Termination Date:	Not reported
ACL Issuance Date:	Not reported
EPL Issuance Date:	Not reported
Status:	Historical
Title:	Enforcement - 2 438210001
Description:	Exceeded PCE limit of 5.0 ppb (at 29 ppb and 41 ppb).
Program:	NPDNONMUNIPRCS
Latest Milestone Completion Date:	10/31/2001
# Of Programs1:	1
Total Assessment Amount:	6000
Initial Assessed Amount:	0
Liability $ Amount:	6000
Project $ Amount:	0
Liability $ Paid:	6000
Project $ Completed:	0
Total $ Paid/Completed Amount:	6000

CIWQS:

Name:	1710 Villa St., Jasco Chemical
Address:	1710 VILLA
City,State,Zip:	MOUNTAIN VIEW, CA 94041
Agency:	Jasco Chemical Corporation
Agency Address:	Po Box 1180, Mountain View, CA 94042-1180
Place/Project Type:	Groundwater Cleanup Site
SIC/NAICS:	2851
Region:	2
Program:	NPDNONMUNIPRCS
Regulatory Measure Status:	Historical
Regulatory Measure Type:	Enrollee
Order Number:	R2-2004-0055
WDID:	2 438210001
NPDES Number:	CAG912003
Adoption Date:	Not reported
Effective Date:	11/13/1997
Termination Date:	09/14/2005
Expiration/Review Date:	07/20/1999
Design Flow:	0.0648
Major/Minor:	Minor
Complexity:	B
TTWQ:	2
Enforcement Actions within 5 years:	0
Violations within 5 years:	0
Latitude:	37.398002
Longitude:	-122.089466

CERS:

Name:	1710 VILLA ST., JASCO CHEMICAL

JASCO CHEMICAL CORP. (Continued) **U001594367**

Address: 1710 VILLA
City,State,Zip: MOUNTAIN VIEW, CA 94041
Site ID: 348264
CERS ID: 201774
CERS Description: NPDES Wastewater and Stormwater

Enforcement Action:
Site ID: 348264
Site Name: 1710 Villa St., JASCO Chemical
Site Address: 1710 VILLA
Site City: MOUNTAIN VIEW
Site Zip: 94041
Enf Action Date: 10-15-2001
Enf Action Type: Administrative Enforcement with Penalty
Enf Action Description: Administrative Enforcement with Civil Liability (Penalty)
Enf Action Notes: Not reported
Enf Action Division: Water Boards
Enf Action Program: UNSPEC
Enf Action Source: CIWQS,

AK254 **JASCO CHEMICAL** **Delisted NPL** **1000175646**
SW **1710 VILLA ST.** **SEMS** **CAD009103318**
1/2-1 **MOUNTAIN VIEW, CA 94042** **RCRA-SQG**
0.981 mi. **US ENG CONTROLS**
5181 ft. **Site 4 of 4 in cluster AK** **US INST CONTROLS**
ROD
Relative: **PRP**
Higher

Actual: Delisted NPL:
65 ft. EPA Region: 9
EPA ID: CAD009103318
Site ID: 901126
Name: JASCO CHEMICAL CORP.
Address: 1710 VILLA ST
City,State,Zip: MOUNTAIN VIEW, CA 94041
Federal Description: N
Latitude: 37.3988
NAI: N
Native American Entity: Not reported
Longitude: -122.0882
Deleted Date: 2020-09-30 00:00:00

Narr:
Site Name: JASCO Chemical Corp.
Site EPA ID: CAD009103318
Deletion Date: 9/30/2020
Site Score: 35.36

Site List URL:

Site Progress URL:

Notice URL:

Delete URL:

Site Location URL:
Federal Facility Indicator: No

JASCO CHEMICAL (Continued) **1000175646**

SEMS:
Site ID: 0901126
EPA ID: CAD009103318
Name: JASCO CHEMICAL CORP.
Address: 1710 VILLA ST
Address 2: Not reported
City,State,Zip: MOUNTAIN VIEW, CA 94041
Cong District: 14,18
FIPS Code: 06085
Latitude: +37.398800
Longitude: -122.088200
FF: N
NPL: Deleted from the Final NPL
Non NPL Status: Not reported

SEMS Detail:
Region: 09
Site ID: 0901126
EPA ID: CAD009103318
Site Name: JASCO CHEMICAL CORP.
NPL: D
FF: N
OU: 00
Action Code: AR
Action Name: ADMIN REC
SEQ: 2
Start Date: 2020-05-11 04:00:00
Finish Date: Not reported
Qual: Not reported
Current Action Lead: EPA Perf

Region: 09
Site ID: 0901126
EPA ID: CAD009103318
Site Name: JASCO CHEMICAL CORP.
NPL: D
FF: N
OU: 00
Action Code: CR
Action Name: CI
SEQ: 1
Start Date: 1988-04-20 04:00:00
Finish Date: 1988-07-01 04:00:00
Qual: Not reported
Current Action Lead: EPA Perf

Region: 09
Site ID: 0901126
EPA ID: CAD009103318
Site Name: JASCO CHEMICAL CORP.
NPL: D
FF: N
OU: 00
Action Code: CR
Action Name: CI
SEQ: 2
Start Date: 2020-05-14 04:00:00

JASCO CHEMICAL (Continued) **1000175646**

Finish Date:	Not reported
Qual:	Not reported
Current Action Lead:	EPA Perf
Region:	09
Site ID:	0901126
EPA ID:	CAD009103318
Site Name:	JASCO CHEMICAL CORP.
NPL:	D
FF:	N
OU:	00
Action Code:	CQ
Action Name:	FCOR
SEQ:	1
Start Date:	2018-09-30 05:00:00
Finish Date:	2019-03-31 05:00:00
Qual:	Not reported
Current Action Lead:	EPA Perf
Region:	09
Site ID:	0901126
EPA ID:	CAD009103318
Site Name:	JASCO CHEMICAL CORP.
NPL:	D
FF:	N
OU:	00
Action Code:	FE
Action Name:	5 YEAR
SEQ:	1
Start Date:	2006-12-12 05:00:00
Finish Date:	2007-09-28 04:00:00
Qual:	Not reported
Current Action Lead:	EPA Perf
Region:	09
Site ID:	0901126
EPA ID:	CAD009103318
Site Name:	JASCO CHEMICAL CORP.
NPL:	D
FF:	N
OU:	00
Action Code:	FE
Action Name:	5 YEAR
SEQ:	2
Start Date:	2012-09-28 05:00:00
Finish Date:	2012-09-28 05:00:00
Qual:	Not reported
Current Action Lead:	EPA Perf
Region:	09
Site ID:	0901126
EPA ID:	CAD009103318
Site Name:	JASCO CHEMICAL CORP.
NPL:	D
FF:	N
OU:	00
Action Code:	CM

JASCO CHEMICAL (Continued) **1000175646**

Action Name:	PCOR
SEQ:	1
Start Date:	2002-09-20 04:00:00
Finish Date:	2002-09-20 04:00:00
Qual:	Not reported
Current Action Lead:	EPA Perf
Region:	09
Site ID:	0901126
EPA ID:	CAD009103318
Site Name:	JASCO CHEMICAL CORP.
NPL:	D
FF:	N
OU:	00
Action Code:	RS
Action Name:	RV ASSESS
SEQ:	1
Start Date:	1990-09-19 04:00:00
Finish Date:	1990-09-19 04:00:00
Qual:	Not reported
Current Action Lead:	EPA Perf
Region:	09
Site ID:	0901126
EPA ID:	CAD009103318
Site Name:	JASCO CHEMICAL CORP.
NPL:	D
FF:	N
OU:	00
Action Code:	RS
Action Name:	RV ASSESS
SEQ:	2
Start Date:	1991-04-11 04:00:00
Finish Date:	1991-04-11 04:00:00
Qual:	Not reported
Current Action Lead:	EPA Perf
Region:	09
Site ID:	0901126
EPA ID:	CAD009103318
Site Name:	JASCO CHEMICAL CORP.
NPL:	D
FF:	N
OU:	00
Action Code:	HR
Action Name:	HAZRANK
SEQ:	1
Start Date:	1987-06-01 04:00:00
Finish Date:	1987-06-01 04:00:00
Qual:	Not reported
Current Action Lead:	EPA Perf
Region:	09
Site ID:	0901126
EPA ID:	CAD009103318
Site Name:	JASCO CHEMICAL CORP.
NPL:	D

JASCO CHEMICAL (Continued) **1000175646**

FF:	N
OU:	00
Action Code:	TU
Action Name:	NOID
SEQ:	1
Start Date:	2020-05-26 04:00:00
Finish Date:	2020-09-30 05:00:00
Qual:	Not reported
Current Action Lead:	EPA Perf
Region:	09
Site ID:	0901126
EPA ID:	CAD009103318
Site Name:	JASCO CHEMICAL CORP.
NPL:	D
FF:	N
OU:	00
Action Code:	ND
Action Name:	DELETION
SEQ:	1
Start Date:	2020-05-27 04:00:00
Finish Date:	2020-09-30 05:00:00
Qual:	Not reported
Current Action Lead:	EPA Perf
Region:	09
Site ID:	0901126
EPA ID:	CAD009103318
Site Name:	JASCO CHEMICAL CORP.
NPL:	D
FF:	N
OU:	00
Action Code:	NF
Action Name:	NPL FINL
SEQ:	1
Start Date:	1989-10-04 04:00:00
Finish Date:	1989-10-04 04:00:00
Qual:	Not reported
Current Action Lead:	EPA Perf
Region:	09
Site ID:	0901126
EPA ID:	CAD009103318
Site Name:	JASCO CHEMICAL CORP.
NPL:	D
FF:	N
OU:	00
Action Code:	NP
Action Name:	PROPOSED
SEQ:	1
Start Date:	1988-06-24 04:00:00
Finish Date:	1988-06-24 04:00:00
Qual:	Not reported
Current Action Lead:	EPA Perf
Region:	09
Site ID:	0901126

JASCO CHEMICAL (Continued) **1000175646**

EPA ID:	CAD009103318
Site Name:	JASCO CHEMICAL CORP.
NPL:	D
FF:	N
OU:	00
Action Code:	PA
Action Name:	PA
SEQ:	1
Start Date:	1986-12-01 05:00:00
Finish Date:	1986-12-01 05:00:00
Qual:	L
Current Action Lead:	EPA Perf

Region:	09
Site ID:	0901126
EPA ID:	CAD009103318
Site Name:	JASCO CHEMICAL CORP.
NPL:	D
FF:	N
OU:	00
Action Code:	DS
Action Name:	DISCVRY
SEQ:	1
Start Date:	1986-10-01 04:00:00
Finish Date:	1986-10-01 04:00:00
Qual:	Not reported
Current Action Lead:	EPA Perf

Region:	09
Site ID:	0901126
EPA ID:	CAD009103318
Site Name:	JASCO CHEMICAL CORP.
NPL:	D
FF:	N
OU:	00
Action Code:	SI
Action Name:	SI
SEQ:	1
Start Date:	1987-06-01 04:00:00
Finish Date:	1987-06-01 04:00:00
Qual:	H
Current Action Lead:	EPA Perf

Region:	09
Site ID:	0901126
EPA ID:	CAD009103318
Site Name:	JASCO CHEMICAL CORP.
NPL:	D
FF:	N
OU:	00
Action Code:	MA
Action Name:	ST COOP
SEQ:	1
Start Date:	1989-09-15 04:00:00
Finish Date:	1989-09-15 04:00:00
Qual:	Not reported
Current Action Lead:	EPA Ovrsght

JASCO CHEMICAL (Continued) **1000175646**

Region:	09
Site ID:	0901126
EPA ID:	CAD009103318
Site Name:	JASCO CHEMICAL CORP.
NPL:	D
FF:	N
OU:	00
Action Code:	TA
Action Name:	TECH ASSIST
SEQ:	1
Start Date:	2011-03-03 05:00:00
Finish Date:	2011-03-03 05:00:00
Qual:	Not reported
Current Action Lead:	EPA Perf

Region:	09
Site ID:	0901126
EPA ID:	CAD009103318
Site Name:	JASCO CHEMICAL CORP.
NPL:	D
FF:	N
OU:	01
Action Code:	AR
Action Name:	ADMIN REC
SEQ:	1
Start Date:	1991-03-01 05:00:00
Finish Date:	1992-05-22 04:00:00
Qual:	E
Current Action Lead:	EPA Perf

Region:	09
Site ID:	0901126
EPA ID:	CAD009103318
Site Name:	JASCO CHEMICAL CORP.
NPL:	D
FF:	N
OU:	01
Action Code:	BF
Action Name:	PRP RA
SEQ:	1
Start Date:	1996-07-31 04:00:00
Finish Date:	2002-09-09 04:00:00
Qual:	FR
Current Action Lead:	EPA Ovrsght

Region:	09
Site ID:	0901126
EPA ID:	CAD009103318
Site Name:	JASCO CHEMICAL CORP.
NPL:	D
FF:	N
OU:	01
Action Code:	BE
Action Name:	PRP RD
SEQ:	1
Start Date:	1992-12-16 05:00:00
Finish Date:	1996-07-31 04:00:00

JASCO CHEMICAL (Continued) **1000175646**

Qual: Not reported
Current Action Lead: EPA Ovrsght

Region: 09
Site ID: 0901126
EPA ID: CAD009103318
Site Name: JASCO CHEMICAL CORP.
NPL: D
FF: N
OU: 01
Action Code: BD
Action Name: PRP RI/FS
SEQ: 1
Start Date: 1988-12-21 05:00:00
Finish Date: 1992-09-30 04:00:00
Qual: Not reported
Current Action Lead: EPA Ovrsght

Region: 09
Site ID: 0901126
EPA ID: CAD009103318
Site Name: JASCO CHEMICAL CORP.
NPL: D
FF: N
OU: 01
Action Code: TS
Action Name: TRTSTUDY
SEQ: 1
Start Date: 1994-06-15 04:00:00
Finish Date: 1998-02-01 05:00:00
Qual: Not reported
Current Action Lead: EPA Ovrsght

Region: 09
Site ID: 0901126
EPA ID: CAD009103318
Site Name: JASCO CHEMICAL CORP.
NPL: D
FF: N
OU: 01
Action Code: RO
Action Name: ROD
SEQ: 1
Start Date: 1992-09-30 04:00:00
Finish Date: 1992-09-30 04:00:00
Qual: R
Current Action Lead: EPA Perf

RCRA Listings:
Date Form Received by Agency: 19960901
Handler Name: Jasco Chem Corp
Handler Address: 1710 Villa St
Handler City,State,Zip: MOUNTAIN VIEW, CA 94043
EPA ID: CAD009103318
Contact Name: Not reported
Contact Address: Not reported

JASCO CHEMICAL (Continued) **1000175646**

Contact City,State,Zip:		Not reported
Contact Telephone:		Not reported
Contact Fax:		Not reported
Contact Email:		Not reported
Contact Title:		Not reported
EPA Region:		09
Land Type:		Not reported
Federal Waste Generator Description:		Small Quantity Generator
Non-Notifier:		Not reported
Biennial Report Cycle:		Not reported
Accessibility:		Not reported
Active Site Indicator:		Handler Activities
State District Owner:		Ca
State District:		2
Mailing Address:		DRAWER J
Mailing City,State,Zip:		MOUNTAIN VIEW, CA 94043
Owner Name:	Not reported	
Owner Type:		Not reported
Operator Name:	Not Required	
Operator Type:		Private
Short-Term Generator Activity:		No
Importer Activity:		No
Mixed Waste Generator:		No
Transporter Activity:		No
Transfer Facility Activity:		No
Recycler Activity with Storage:		No
Small Quantity On-Site Burner Exemption:		No
Smelting Melting and Refining Furnace Exemption:		No
Underground Injection Control:		No
Off-Site Waste Receipt:		No
Universal Waste Indicator:		No
Universal Waste Destination Facility:		No
Federal Universal Waste:		No
Active Site State-Reg Handler:		---
Federal Facility Indicator:		Not reported
Hazardous Secondary Material Indicator:		N
Sub-Part K Indicator:		Not reported
2018 GPRA Permit Baseline:		Not on the Baseline
2018 GPRA Renewals Baseline:		Not on the Baseline
202 GPRA Corrective Action Baseline:		No
Subject to Corrective Action Universe:		No
Non-TSDFs Where RCRA CA has Been Imposed Universe:		No
Corrective Action Priority Ranking:		No NCAPS ranking
Environmental Control Indicator:		No
Institutional Control Indicator:		No
Human Exposure Controls Indicator:		N/A
Groundwater Controls Indicator:		N/A
Significant Non-Complier Universe:		No
Unaddressed Significant Non-Complier Universe:		No
Addressed Significant Non-Complier Universe:		No
Significant Non-Complier With a Compliance Schedule Universe:		No
Financial Assurance Required:		Not reported
Handler Date of Last Change:		20020627
Recognized Trader-Importer:		No
Recognized Trader-Exporter:		No
Importer of Spent Lead Acid Batteries:		No
Exporter of Spent Lead Acid Batteries:		No

JASCO CHEMICAL (Continued) **1000175646**

Recycler Activity Without Storage: No
Manifest Broker: No
Sub-Part P Indicator: No

Handler - Owner Operator:
Owner/Operator Indicator: Operator
Owner/Operator Name: NOT REQUIRED
Legal Status: Private
Date Became Current: Not reported
Date Ended Current: Not reported
Owner/Operator Address: NOT REQUIRED
Owner/Operator City,State,Zip: NOT REQUIRED, ME 99999
Owner/Operator Telephone: 415-555-1212
Owner/Operator Telephone Ext: Not reported
Owner/Operator Fax: Not reported
Owner/Operator Email: Not reported

Owner/Operator Indicator: Owner
Owner/Operator Name: NOT REQUIRED
Legal Status: Private
Date Became Current: Not reported
Date Ended Current: Not reported
Owner/Operator Address: NOT REQUIRED
Owner/Operator City,State,Zip: NOT REQUIRED, ME 99999
Owner/Operator Telephone: 415-555-1212
Owner/Operator Telephone Ext: Not reported
Owner/Operator Fax: Not reported
Owner/Operator Email: Not reported

Historic Generators:
Receive Date: 19960901
Handler Name: JASCO CHEM CORP
Federal Waste Generator Description: Small Quantity Generator
State District Owner: Ca
Large Quantity Handler of Universal Waste: No
Recognized Trader Importer: No
Recognized Trader Exporter: No
Spent Lead Acid Battery Importer: No
Spent Lead Acid Battery Exporter: No
Current Record: Yes
Non Storage Recycler Activity: Not reported
Electronic Manifest Broker: Not reported

Receive Date: 19800818
Handler Name: JASCO CHEM CORP
Federal Waste Generator Description: Large Quantity Generator
State District Owner: Ca
Large Quantity Handler of Universal Waste: No
Recognized Trader Importer: No
Recognized Trader Exporter: No
Spent Lead Acid Battery Importer: No
Spent Lead Acid Battery Exporter: No
Current Record: No
Non Storage Recycler Activity: Not reported
Electronic Manifest Broker: Not reported

JASCO CHEMICAL (Continued) **1000175646**

List of NAICS Codes and Descriptions:
NAICS Code: 32551
NAICS Description: Paint And Coating Manufacturing

NAICS Code: 325998
NAICS Description: All Other Miscellaneous Chemical Product And Preparation Manufacturing

Facility Has Received Notices of Violations:
Violations: No Violations Found

Evaluation Action Summary:
Evaluations: No Evaluations Found

SIte:
Name: JASCO CHEMICAL CORP.
Address: 1710 VILLA ST
Address 2: Not reported
City,State,Zip: MOUNTAIN VIEW, CA 94041
Event Code: Not reported
Action Taken Date: 09/26/2012
EPA ID: CAD009103318
Action Name: Explanation of Significant Differences
Action ID: 2
Operable Unit: 01
Contaminated Media: Groundwater
Contact Name: Not reported
Contact Telephone: Not reported
Event: Not reported
Federal Facility: N
Fiscal Year: 2012
NPL Status: Deleted from the Final NPL
Superfund Alternative Agreement: N
Latitude: +37.398800
Longitude: -122.088200

Media:
EPA ID: CAD009103318
Contaminated Media: Groundwater
Action ID: 1
Operable Unit: 01
Action Name: Explanation of Significant Differences
Action Taken Date: 09/13/2002
Event Code: Not reported
Contact Name: Not reported
Contact Telephone: Not reported
Event: Not reported
Federal Facility: N
Fiscal Year: 2002
NPL Status: Deleted from the Final NPL
Superfund Alternative Agreement: N
Latitude: +37.398800
Longitude: -122.088200

EPA ID: CAD009103318
Contaminated Media: Soil

JASCO CHEMICAL (Continued) **1000175646**

Action ID:	1
Operable Unit:	01
Action Name:	Explanation of Significant Differences
Action Taken Date:	09/13/2002
Event Code:	Not reported
Contact Name:	Not reported
Contact Telephone:	Not reported
Event:	Not reported
Federal Facility:	N
Fiscal Year:	2002
NPL Status:	Deleted from the Final NPL
Superfund Alternative Agreement:	N
Latitude:	+37.398800
Longitude:	-122.088200

EPA ID:	CAD009103318
Contaminated Media:	Soil
Action ID:	1
Operable Unit:	01
Action Name:	Record of Decision
Action Taken Date:	09/30/1992
Event Code:	Not reported
Contact Name:	Not reported
Contact Telephone:	Not reported
Event:	Not reported
Federal Facility:	N
Fiscal Year:	1992
NPL Status:	Deleted from the Final NPL
Superfund Alternative Agreement:	N
Latitude:	+37.398800
Longitude:	-122.088200

EPA ID:	CAD009103318
Contaminated Media:	Groundwater
Action ID:	1
Operable Unit:	01
Action Name:	Record of Decision
Action Taken Date:	09/30/1992
Event Code:	Not reported
Contact Name:	Not reported
Contact Telephone:	Not reported
Event:	Not reported
Federal Facility:	N
Fiscal Year:	1992
NPL Status:	Deleted from the Final NPL
Superfund Alternative Agreement:	N
Latitude:	+37.398800
Longitude:	-122.088200

EPA ID:	CAD009103318
Contaminated Media:	Groundwater
Action ID:	1
Operable Unit:	01
Action Name:	Explanation of Significant Differences
Action Taken Date:	09/13/2002
Event Code:	Not reported
Contact Name:	Not reported

JASCO CHEMICAL (Continued) **1000175646**

Contact Telephone:	Not reported
Event:	Not reported
Federal Facility:	N
Fiscal Year:	2002
NPL Status:	Deleted from the Final NPL
Superfund Alternative Agreement:	N
Latitude:	+37.398800
Longitude:	-122.088200

EPA ID:	CAD009103318
Contaminated Media:	Groundwater
Action ID:	1
Operable Unit:	01
Action Name:	Explanation of Significant Differences
Action Taken Date:	09/13/2002
Event Code:	Not reported
Contact Name:	Not reported
Contact Telephone:	Not reported
Event:	Not reported
Federal Facility:	N
Fiscal Year:	2002
NPL Status:	Deleted from the Final NPL
Superfund Alternative Agreement:	N
Latitude:	+37.398800
Longitude:	-122.088200

EPA ID:	CAD009103318
Contaminated Media:	Groundwater
Action ID:	2
Operable Unit:	01
Action Name:	Explanation of Significant Differences
Action Taken Date:	09/26/2012
Event Code:	Not reported
Contact Name:	Not reported
Contact Telephone:	Not reported
Event:	Not reported
Federal Facility:	N
Fiscal Year:	2012
NPL Status:	Deleted from the Final NPL
Superfund Alternative Agreement:	N
Latitude:	+37.398800
Longitude:	-122.088200

EPA ID:	CAD009103318
Contaminated Media:	Soil
Action ID:	1
Operable Unit:	01
Action Name:	Record of Decision
Action Taken Date:	09/30/1992
Event Code:	Not reported
Contact Name:	Not reported
Contact Telephone:	Not reported
Event:	Not reported
Federal Facility:	N
Fiscal Year:	1992
NPL Status:	Deleted from the Final NPL
Superfund Alternative Agreement:	N

JASCO CHEMICAL (Continued) **1000175646**

Latitude:	+37.398800
Longitude:	-122.088200
EPA ID:	CAD009103318
Contaminated Media:	Groundwater
Action ID:	1
Operable Unit:	01
Action Name:	Record of Decision
Action Taken Date:	09/30/1992
Event Code:	Not reported
Contact Name:	Not reported
Contact Telephone:	Not reported
Event:	Not reported
Federal Facility:	N
Fiscal Year:	1992
NPL Status:	Deleted from the Final NPL
Superfund Alternative Agreement:	N
Latitude:	+37.398800
Longitude:	-122.088200
EPA ID:	CAD009103318
Contaminated Media:	Groundwater
Action ID:	1
Operable Unit:	01
Action Name:	Record of Decision
Action Taken Date:	09/30/1992
Event Code:	Not reported
Contact Name:	Not reported
Contact Telephone:	Not reported
Event:	Not reported
Federal Facility:	N
Fiscal Year:	1992
NPL Status:	Deleted from the Final NPL
Superfund Alternative Agreement:	N
Latitude:	+37.398800
Longitude:	-122.088200
EPA ID:	CAD009103318
Contaminated Media:	Groundwater
Action ID:	1
Operable Unit:	01
Action Name:	Record of Decision
Action Taken Date:	09/30/1992
Event Code:	Not reported
Contact Name:	Not reported
Contact Telephone:	Not reported
Event:	Not reported
Federal Facility:	N
Fiscal Year:	1992
NPL Status:	Deleted from the Final NPL
Superfund Alternative Agreement:	N
Latitude:	+37.398800
Longitude:	-122.088200
EPA ID:	CAD009103318
Contaminated Media:	Groundwater
Action ID:	1

JASCO CHEMICAL (Continued) **1000175646**

Operable Unit: 01
Action Name: Record of Decision
Action Taken Date: 09/30/1992
Event Code: Not reported
Contact Name: Not reported
Contact Telephone: Not reported
Event: Not reported
Federal Facility: N
Fiscal Year: 1992
NPL Status: Deleted from the Final NPL
Superfund Alternative Agreement: N
Latitude: +37.398800
Longitude: -122.088200

EPA ID: CAD009103318
Contaminated Media: Soil
Action ID: 1
Operable Unit: 01
Action Name: Record of Decision
Action Taken Date: 09/30/1992
Event Code: Not reported
Contact Name: Not reported
Contact Telephone: Not reported
Event: Not reported
Federal Facility: N
Fiscal Year: 1992
NPL Status: Deleted from the Final NPL
Superfund Alternative Agreement: N
Latitude: +37.398800
Longitude: -122.088200

EPA ID: CAD009103318
Contaminated Media: Groundwater
Action ID: 1
Operable Unit: 01
Action Name: Record of Decision
Action Taken Date: 09/30/1992
Event Code: Not reported
Contact Name: Not reported
Contact Telephone: Not reported
Event: Not reported
Federal Facility: N
Fiscal Year: 1992
NPL Status: Deleted from the Final NPL
Superfund Alternative Agreement: N
Latitude: +37.398800
Longitude: -122.088200

EPA ID: CAD009103318
Contaminated Media: Soil
Action ID: 1
Operable Unit: 01
Action Name: Record of Decision
Action Taken Date: 09/30/1992
Event Code: Not reported
Contact Name: Not reported
Contact Telephone: Not reported

JASCO CHEMICAL (Continued) **1000175646**

Event:	Not reported
Federal Facility:	N
Fiscal Year:	1992
NPL Status:	Deleted from the Final NPL
Superfund Alternative Agreement:	N
Latitude:	+37.398800
Longitude:	-122.088200

US INST CONTROLS:

Name:	JASCO CHEMICAL CORP.
Address:	1710 VILLA ST
Address 2:	Not reported
City,State,Zip:	MOUNTAIN VIEW, CA 94041
EPA ID:	CAD009103318
Action Name:	Record of Decision
Action ID:	1
Operable Unit:	01
Actual Date:	09/30/1992
Contaminated Media:	Soil
Event Code:	Not reported
Contact Name:	Not reported
Contact Telephone:	Not reported
Event:	Not reported
Federal Facility:	N
Fiscal Year:	1992
NPL Status:	Deleted from the Final NPL
Superfund Alternative Agreement:	N
Latitude:	+37.398800
Longitude:	-122.088200

Name:	JASCO CHEMICAL CORP.
Address:	1710 VILLA ST
Address 2:	Not reported
City,State,Zip:	MOUNTAIN VIEW, CA 94041
EPA ID:	CAD009103318
Action Name:	Explanation of Significant Differences
Action ID:	1
Operable Unit:	01
Actual Date:	09/13/2002
Contaminated Media:	Groundwater
Event Code:	Not reported
Contact Name:	Not reported
Contact Telephone:	Not reported
Event:	Not reported
Federal Facility:	N
Fiscal Year:	2002
NPL Status:	Deleted from the Final NPL
Superfund Alternative Agreement:	N
Latitude:	+37.398800
Longitude:	-122.088200

Name:	JASCO CHEMICAL CORP.
Address:	1710 VILLA ST
Address 2:	Not reported
City,State,Zip:	MOUNTAIN VIEW, CA 94041
EPA ID:	CAD009103318

JASCO CHEMICAL (Continued) **1000175646**

Action Name:	Record of Decision
Action ID:	1
Operable Unit:	01
Actual Date:	09/30/1992
Contaminated Media:	Groundwater
Event Code:	Not reported
Contact Name:	Not reported
Contact Telephone:	Not reported
Event:	Not reported
Federal Facility:	N
Fiscal Year:	1992
NPL Status:	Deleted from the Final NPL
Superfund Alternative Agreement:	N
Latitude:	+37.398800
Longitude:	-122.088200

ROD:

Name:	JASCO CHEMICAL CORP.
Address:	1710 Villa St
City,State,Zip:	MOUNTAIN VIEW, CA 94041
EPA ID:	CAD009103318
RG:	9
Site ID:	901126
Action:	GOVT ESD
Operable Unit Number:	OVERALL SITE
SEQ ID:	1
Action Completion:	2002-09-13 00:00:00
NPL Status:	Final
Non NPL Status:	Not reported

Name:	JASCO CHEMICAL CORP.
Address:	1710 Villa St
City,State,Zip:	MOUNTAIN VIEW, CA 94041
EPA ID:	CAD009103318
RG:	9
Site ID:	901126
Action:	GOVT ESD
Operable Unit Number:	OVERALL SITE
SEQ ID:	2
Action Completion:	2012-09-26 00:00:00
NPL Status:	Final
Non NPL Status:	Not reported

Name:	JASCO CHEMICAL CORP.
Address:	1710 Villa St
City,State,Zip:	MOUNTAIN VIEW, CA 94041
EPA ID:	CAD009103318
RG:	9
Site ID:	901126
Action:	GOVT ROD for PRP Remedy
Operable Unit Number:	OVERALL SITE
SEQ ID:	1
Action Completion:	1992-09-30 00:00:00
NPL Status:	Final
Non NPL Status:	Not reported

JASCO CHEMICAL (Continued) **1000175646**

PRP:
PRP Name: CAROL JEAN ANTHONY
CAROL JEAN ANTHONY
CAROL JEAN ANTHONY
HARRY M. ANTHONY
HARRY M. ANTHONY
HARRY M. ANTHONY
JASCO CHEMICAL
JASCO CHEMICAL
JASCO CHEMICAL
JASCO CHEMICAL

PRP:
Name: JASCO CHEMICAL
Address: 1710 VILLA ST.
City,State,Zip: MOUNTAIN VIEW, CA 94042
Superfund EPAID: CAD009103318
Superfund Name: JASCO CHEMICAL CORP.
Superfund Address: 1710 VILLA ST
Superfund City,State,Zip: MOUNTAIN VIEW, CA 94041
NPL Status: Deleted from the Final NPL
NPL Status Short Name: Not reported
Data Type: SETTLEMENT DATE
Action Date: 12/21/2000
Settlement Code: AC-1
Settlement: ADM ORDR
Latitude: +37.398800
Longitude: -122.088200

Name: JASCO CHEMICAL
Address: 1710 VILLA ST.
City,State,Zip: MOUNTAIN VIEW, CA 94042
Superfund EPAID: CAD009103318
Superfund Name: JASCO CHEMICAL CORP.
Superfund Address: 1710 VILLA ST
Superfund City,State,Zip: MOUNTAIN VIEW, CA 94041
NPL Status: Deleted from the Final NPL
NPL Status Short Name: Not reported
Data Type: GENERAL NOTICE
Action Date: 7/22/1988
Settlement Code: NJ-1
Settlement: Not Ltrs
Latitude: +37.398800
Longitude: -122.088200

Name: JASCO CHEMICAL
Address: 1710 VILLA ST.
City,State,Zip: MOUNTAIN VIEW, CA 94042
Superfund EPAID: CAD009103318
Superfund Name: JASCO CHEMICAL CORP.
Superfund Address: 1710 VILLA ST
Superfund City,State,Zip: MOUNTAIN VIEW, CA 94041
NPL Status: Deleted from the Final NPL
NPL Status Short Name: Not reported
Data Type: SETTLEMENT DATE
Action Date: 12/3/1992
Settlement Code: UA-1

JASCO CHEMICAL (Continued) **1000175646**

Settlement:	UNL ORDR
Latitude:	+37.398800
Longitude:	-122.088200
Name:	JASCO CHEMICAL
Address:	1710 VILLA ST.
City,State,Zip:	MOUNTAIN VIEW, CA 94042
Superfund EPAID:	CAD009103318
Superfund Name:	JASCO CHEMICAL CORP.
Superfund Address:	1710 VILLA ST
Superfund City,State,Zip:	MOUNTAIN VIEW, CA 94041
NPL Status:	Deleted from the Final NPL
NPL Status Short Name:	Not reported
Data Type:	SETTLEMENT DATE
Action Date:	12/21/1998
Settlement Code:	UA-2
Settlement:	UNL ORDR
Latitude:	+37.398800
Longitude:	-122.088200
Name:	JASCO CHEMICAL
Address:	1710 VILLA ST.
City,State,Zip:	MOUNTAIN VIEW, CA 94042
Superfund EPAID:	CAD029295706
Superfund Name:	LORENTZ BARREL & DRUM CO.
Superfund Address:	1515 S 10TH ST
Superfund City,State,Zip:	SAN JOSE, CA 95112
NPL Status:	Currently on the Final NPL
NPL Status Short Name:	Not reported
Data Type:	GENERAL NOTICE
Action Date:	3/23/1989
Settlement Code:	NJ-1
Settlement:	Not Ltrs
Latitude:	37.318611
Longitude:	-121.864400

255
ESE
1/2-1
0.987 mi.
5211 ft.

Relative:
Higher

Actual:
52 ft.

AIR PRODS & CHEMS INC **1000128799**
465 N WHISMAN RD **CAD001728740**
MOUNTAIN VIEW, CA 94043

SEMS-ARCHIVE
CA ENVIROSTOR
CA SWEEPS UST
CA HIST UST
CA FID UST
RCRA NonGen / NLR
FINDS
ECHO
CA HWP

SEMS Archive:

Site ID:	0900371
EPA ID:	CAD001728740
Name:	AIR PRODS & CHEMS INC
Address:	465 N WHISMAN RD
Address 2:	Not reported
City,State,Zip:	MOUNTAIN VIEW, CA 94043
Cong District:	12
FIPS Code:	06085
FF:	N
NPL:	Not on the NPL
Non NPL Status:	NFRAP-Site does not qualify for the NPL based on existing information

AIR PRODS & CHEMS INC (Continued) **1000128799**

SEMS Archive Detail:

Region:	09
Site ID:	0900371
EPA ID:	CAD001728740
Site Name:	AIR PRODS & CHEMS INC
NPL:	N
FF:	N
OU:	00
Action Code:	PA
Action Name:	PA
SEQ:	1
Start Date:	Not reported
Finish Date:	2000-06-28 04:00:00
Qual:	N
Current Action Lead:	EPA Perf

Region:	09
Site ID:	0900371
EPA ID:	CAD001728740
Site Name:	AIR PRODS & CHEMS INC
NPL:	N
FF:	N
OU:	00
Action Code:	DS
Action Name:	DISCVRY
SEQ:	1
Start Date:	1991-04-01 05:00:00
Finish Date:	1991-04-01 05:00:00
Qual:	Not reported
Current Action Lead:	EPA Perf

Region:	09
Site ID:	0900371
EPA ID:	CAD001728740
Site Name:	AIR PRODS & CHEMS INC
NPL:	N
FF:	N
OU:	00
Action Code:	VS
Action Name:	ARCH SITE
SEQ:	1
Start Date:	Not reported
Finish Date:	2000-10-10 04:00:00
Qual:	Not reported
Current Action Lead:	EPA Perf In-Hse

ENVIROSTOR:

Name:	AIR PRODUCTS AND CHEMICALS INC
Address:	465 N WHISMAN RD
City,State,Zip:	MOUNTAIN VIEW, CA 940432111
Facility ID:	80001521
Status:	No Further Action
Status Date:	12/07/2011
Site Code:	Not reported
Site Type:	Corrective Action

AIR PRODS & CHEMS INC (Continued) **1000128799**

Site Type Detailed:	Corrective Action
Acres:	5
NPL:	NO
Regulatory Agencies:	SMBRP
Lead Agency:	SMBRP
Program Manager:	Not reported
Supervisor:	* Mark Piros
Division Branch:	Cleanup Berkeley
Assembly:	23
Senate:	13
Special Program:	Not reported
Restricted Use:	NO
Site Mgmt Req:	NONE SPECIFIED
Funding:	Not reported
Latitude:	37.40126
Longitude:	-122.0571
APN:	NONE SPECIFIED
Past Use:	NONE
Potential COC:	1,1,1-Trichloroethane (TCA Xylenes
Confirmed COC:	30026-NO 30593-NO
Potential Description:	NMA
Alias Name:	CAD001728740
Alias Type:	EPA Identification Number
Alias Name:	110002629148
Alias Type:	EPA (FRS #)
Alias Name:	80001521
Alias Type:	Envirostor ID Number

Completed Info:

Completed Area Name:	PROJECT WIDE
Completed Sub Area Name:	Not reported
Completed Document Type:	Preliminary Assessment Report
Completed Date:	12/02/2011
Comments:	The documents reviewed by DTSC in making a no further action determination included an environmental sampling results report, Phase I environmental site assessment report, soil management plan, and sub-slab pressurization startup testing and air sampling report.
Completed Area Name:	PROJECT WIDE
Completed Sub Area Name:	Not reported
Completed Document Type:	No Further Action Letter
Completed Date:	12/07/2011
Comments:	DTSC issued a letter concluding no further action is required at the site. DTSC's determination was based on its review of a U.S. December 7, 2005 EPA letter and four site-specific technical documents that are identified in the no further action letter and are available on EnviroStor.
Future Area Name:	Not reported
Future Sub Area Name:	Not reported
Future Document Type:	Not reported
Future Due Date:	Not reported
Schedule Area Name:	Not reported
Schedule Sub Area Name:	Not reported
Schedule Document Type:	Not reported
Schedule Due Date:	Not reported
Schedule Revised Date:	Not reported

AIR PRODS & CHEMS INC (Continued) **1000128799**

SWEEPS UST:

Name:	AIR PRODUCTS AND CHEMICALS, IN
Address:	465 N WHISMAN RD
City:	MOUNTAIN VIEW
Status:	Not reported
Comp Number:	4546
Number:	Not reported
Board Of Equalization:	Not reported
Referral Date:	Not reported
Action Date:	Not reported
Created Date:	Not reported
Owner Tank Id:	Not reported
SWRCB Tank Id:	43-005-004546-000001
Tank Status:	Not reported
Capacity:	7500
Active Date:	Not reported
Tank Use:	M.V. FUEL
STG:	PRODUCT
Content:	REG UNLEADED
Number Of Tanks:	2

Name:	AIR PRODUCTS AND CHEMICALS, IN
Address:	465 N WHISMAN RD
City:	MOUNTAIN VIEW
Status:	Not reported
Comp Number:	4546
Number:	Not reported
Board Of Equalization:	Not reported
Referral Date:	Not reported
Action Date:	Not reported
Created Date:	Not reported
Owner Tank Id:	Not reported
SWRCB Tank Id:	43-005-004546-000002
Tank Status:	Not reported
Capacity:	2000
Active Date:	Not reported
Tank Use:	M.V. FUEL
STG:	PRODUCT
Content:	REG UNLEADED
Number Of Tanks:	Not reported

HIST UST:

Name:	AIR PRODUCTS AND CHEMICALS IN
Address:	465 NORTH WHISMAN ROAD
City,State,Zip:	MOUNTAIN VIEW, CA 94043
File Number:	0002cd6a

URL:

Region:	STATE
Facility ID:	00000004546
Facility Type:	Other
Other Type:	INDUSTRIAL GAS DISTR
Contact Name:	Not reported
Telephone:	4159614560
Owner Name:	AIR PRODUCTS AND CHEMICALS, IN
Owner Address:	P.O. BOX 538

AIR PRODS & CHEMS INC (Continued) **1000128799**

Owner City,St,Zip: ALLENTOWN, PA 18105
Total Tanks: 0002

Tank Num: 001
Container Num: MV-1
Year Installed: 1968
Tank Capacity: 00007500
Tank Used for: PRODUCT
Type of Fuel: UNLEADED
Container Construction Thickness: Not reported
Leak Detection: Stock Inventor, 10

Tank Num: 002
Container Num: MV-2
Year Installed: 1968
Tank Capacity: 00002000
Tank Used for: PRODUCT
Type of Fuel: UNLEADED
Container Construction Thickness: Not reported
Leak Detection: Stock Inventor, 10

Click here for Geo Tracker PDF:

CA FID UST:
Facility ID: 43002585
Regulated By: UTNKI
Regulated ID: 00004546
Cortese Code: Not reported
SIC Code: Not reported
Facility Phone: 4159614560
Mail To: Not reported
Mailing Address: 465 N WHISMAN RD
Mailing Address 2: Not reported
Mailing City,St,Zip: MOUNTAIN VIEW 94043
Contact: Not reported
Contact Phone: Not reported
DUNs Number: Not reported
NPDES Number: Not reported
EPA ID: Not reported
Comments: Not reported
Status: Inactive

RCRA Listings:
Date Form Received by Agency: 19930809
Handler Name: Air Prods & Chems Inc
Handler Address: 465 N Whisman Rd
Handler City,State,Zip: MOUNTAIN VIEW, CA 94043
EPA ID: CAD001728740
Contact Name: Not reported
Contact Address: Not reported
Contact City,State,Zip: Not reported
Contact Telephone: Not reported
Contact Fax: Not reported
Contact Email: Not reported
Contact Title: Not reported
EPA Region: 09

AIR PRODS & CHEMS INC (Continued) **1000128799**

Land Type:		Not reported
Federal Waste Generator Description:		Not a generator, verified
Non-Notifier:		Not reported
Biennial Report Cycle:		Not reported
Accessibility:		Not reported
Active Site Indicator:		Not reported
State District Owner:		Ca
State District:		2
Mailing Address:		465 NORTH WHISMAN RD
Mailing City,State,Zip:		MOUNTAIN VIEW, CA 94043
Owner Name:	Not reported	
Owner Type:		Not reported
Operator Name:	Air Products And Chemicals Inc	
Operator Type:		Private
Short-Term Generator Activity:		No
Importer Activity:		No
Mixed Waste Generator:		No
Transporter Activity:		No
Transfer Facility Activity:		No
Recycler Activity with Storage:		No
Small Quantity On-Site Burner Exemption:		No
Smelting Melting and Refining Furnace Exemption:		No
Underground Injection Control:		No
Off-Site Waste Receipt:		No
Universal Waste Indicator:		No
Universal Waste Destination Facility:		No
Federal Universal Waste:		No
Active Site State-Reg Handler:		---
Federal Facility Indicator:		Not reported
Hazardous Secondary Material Indicator:		N
Sub-Part K Indicator:		Not reported
2018 GPRA Permit Baseline:		Not on the Baseline
2018 GPRA Renewals Baseline:		Not on the Baseline
202 GPRA Corrective Action Baseline:		No
Subject to Corrective Action Universe:		No
Non-TSDFs Where RCRA CA has Been Imposed Universe:		No
Corrective Action Priority Ranking:		No NCAPS ranking
Environmental Control Indicator:		No
Institutional Control Indicator:		No
Human Exposure Controls Indicator:		N/A
Groundwater Controls Indicator:		N/A
Significant Non-Complier Universe:		No
Unaddressed Significant Non-Complier Universe:		No
Addressed Significant Non-Complier Universe:		No
Significant Non-Complier With a Compliance Schedule Universe:		No
Financial Assurance Required:		Not reported
Handler Date of Last Change:		20020627
Recognized Trader-Importer:		No
Recognized Trader-Exporter:		No
Importer of Spent Lead Acid Batteries:		No
Exporter of Spent Lead Acid Batteries:		No
Recycler Activity Without Storage:		No
Manifest Broker:		No
Sub-Part P Indicator:		No

AIR PRODS & CHEMS INC (Continued) **1000128799**

Handler - Owner Operator:
Owner/Operator Indicator: Operator
Owner/Operator Name: AIR PRODUCTS AND CHEMICALS INC
Legal Status: Private
Date Became Current: Not reported
Date Ended Current: Not reported
Owner/Operator Address: P O BOX 538
Owner/Operator City,State,Zip: CITY NOT REPORTED, PA 99999
Owner/Operator Telephone: 415-961-4560
Owner/Operator Telephone Ext: Not reported
Owner/Operator Fax: Not reported
Owner/Operator Email: Not reported

Owner/Operator Indicator: Owner
Owner/Operator Name: AIR PRODUCTS AND CHEMICALS INC
Legal Status: Private
Date Became Current: Not reported
Date Ended Current: Not reported
Owner/Operator Address: P O BOX 538
Owner/Operator City,State,Zip: ALLENTOWN, PA 18105
Owner/Operator Telephone: 415-961-4560
Owner/Operator Telephone Ext: Not reported
Owner/Operator Fax: Not reported
Owner/Operator Email: Not reported

Historic Generators:
Receive Date: 19930809
Handler Name: AIR PRODS & CHEMS INC
Federal Waste Generator Description: Not a generator, verified
State District Owner: Ca
Large Quantity Handler of Universal Waste: No
Recognized Trader Importer: No
Recognized Trader Exporter: No
Spent Lead Acid Battery Importer: No
Spent Lead Acid Battery Exporter: No
Current Record: Yes
Non Storage Recycler Activity: Not reported
Electronic Manifest Broker: Not reported

Receive Date: 19800818
Handler Name: AIR PRODS & CHEMS INC
Federal Waste Generator Description: Large Quantity Generator
State District Owner: Ca
Large Quantity Handler of Universal Waste: No
Recognized Trader Importer: No
Recognized Trader Exporter: No
Spent Lead Acid Battery Importer: No
Spent Lead Acid Battery Exporter: No
Current Record: No
Non Storage Recycler Activity: Not reported
Electronic Manifest Broker: Not reported

List of NAICS Codes and Descriptions:
NAICS Code: 32512
NAICS Description: Industrial Gas Manufacturing

AIR PRODS & CHEMS INC (Continued) **1000128799**

NAICS Code: 42269
NAICS Description: Other Chemical And Allied Products Wholesalers

Has the Facility Received Notices of Violations:
Found Violation: Yes
Agency Which Determined Violation: State
Violation Short Description: Generators - General
Date Violation was Determined: 19890323
Actual Return to Compliance Date: 19890530
Return to Compliance Qualifier: Observed
Violation Responsible Agency: State
Scheduled Compliance Date: 19890530
Enforcement Identifier: 001
Date of Enforcement Action: 19890505
Enforcement Responsible Agency: State
Enforcement Docket Number: Not reported
Enforcement Attorney: R9
Corrective Action Component: No
Appeal Initiated Date: Not reported
Appeal Resolution Date: Not reported
Disposition Status Date: Not reported
Disposition Status: Not reported
Disposition Status Description: Not reported
Consent/Final Order Sequence Number: Not reported
Consent/Final Order Respondent Name: Not reported
Consent/Final Order Lead Agency: Not reported
Enforcement Type: WRITTEN INFORMAL
Enforcement Responsible Person: R9
Enforcement Responsible Sub-Organization: Not reported
SEP Sequence Number: Not reported
SEP Expenditure Amount: Not reported
SEP Scheduled Completion Date: Not reported
SEP Actual Date: Not reported
SEP Defaulted Date: Not reported
SEP Type: Not reported
SEP Type Description: Not reported
Proposed Amount: Not reported
Final Monetary Amount: Not reported
Paid Amount: Not reported
Final Count: Not reported
Final Amount: Not reported

Found Violation: No
Agency Which Determined Violation: Not reported
Violation Short Description: Not reported
Date Violation was Determined: Not reported
Actual Return to Compliance Date: Not reported
Return to Compliance Qualifier: Not reported
Violation Responsible Agency: Not reported
Scheduled Compliance Date: Not reported
Enforcement Identifier: Not reported
Date of Enforcement Action: Not reported
Enforcement Responsible Agency: Not reported
Enforcement Docket Number: Not reported
Enforcement Attorney: Not reported
Corrective Action Component: Not reported
Appeal Initiated Date: Not reported

AIR PRODS & CHEMS INC (Continued) **1000128799**

Appeal Resolution Date:	Not reported
Disposition Status Date:	Not reported
Disposition Status:	Not reported
Disposition Status Description:	Not reported
Consent/Final Order Sequence Number:	Not reported
Consent/Final Order Respondent Name:	Not reported
Consent/Final Order Lead Agency:	Not reported
Enforcement Type:	Not reported
Enforcement Responsible Person:	Not reported
Enforcement Responsible Sub-Organization:	Not reported
SEP Sequence Number:	Not reported
SEP Expenditure Amount:	Not reported
SEP Scheduled Completion Date:	Not reported
SEP Actual Date:	Not reported
SEP Defaulted Date:	Not reported
SEP Type:	Not reported
SEP Type Description:	Not reported
Proposed Amount:	Not reported
Final Monetary Amount:	Not reported
Paid Amount:	Not reported
Final Count:	Not reported
Final Amount:	Not reported

Found Violation:	No
Agency Which Determined Violation:	Not reported
Violation Short Description:	Not reported
Date Violation was Determined:	Not reported
Actual Return to Compliance Date:	Not reported
Return to Compliance Qualifier:	Not reported
Violation Responsible Agency:	Not reported
Scheduled Compliance Date:	Not reported
Enforcement Identifier:	Not reported
Date of Enforcement Action:	Not reported
Enforcement Responsible Agency:	Not reported
Enforcement Docket Number:	Not reported
Enforcement Attorney:	Not reported
Corrective Action Component:	Not reported
Appeal Initiated Date:	Not reported
Appeal Resolution Date:	Not reported
Disposition Status Date:	Not reported
Disposition Status:	Not reported
Disposition Status Description:	Not reported
Consent/Final Order Sequence Number:	Not reported
Consent/Final Order Respondent Name:	Not reported
Consent/Final Order Lead Agency:	Not reported
Enforcement Type:	Not reported
Enforcement Responsible Person:	Not reported
Enforcement Responsible Sub-Organization:	Not reported
SEP Sequence Number:	Not reported
SEP Expenditure Amount:	Not reported
SEP Scheduled Completion Date:	Not reported
SEP Actual Date:	Not reported
SEP Defaulted Date:	Not reported
SEP Type:	Not reported
SEP Type Description:	Not reported
Proposed Amount:	Not reported
Final Monetary Amount:	Not reported

AIR PRODS & CHEMS INC (Continued) **1000128799**

Paid Amount:	Not reported
Final Count:	Not reported
Final Amount:	Not reported
Found Violation:	Yes
Agency Which Determined Violation:	State
Violation Short Description:	Generators - General
Date Violation was Determined:	19870316
Actual Return to Compliance Date:	19870417
Return to Compliance Qualifier:	Observed
Violation Responsible Agency:	State
Scheduled Compliance Date:	19870522
Enforcement Identifier:	001
Date of Enforcement Action:	19870417
Enforcement Responsible Agency:	State
Enforcement Docket Number:	Not reported
Enforcement Attorney:	R9
Corrective Action Component:	No
Appeal Initiated Date:	Not reported
Appeal Resolution Date:	Not reported
Disposition Status Date:	Not reported
Disposition Status:	Not reported
Disposition Status Description:	Not reported
Consent/Final Order Sequence Number:	Not reported
Consent/Final Order Respondent Name:	Not reported
Consent/Final Order Lead Agency:	Not reported
Enforcement Type:	WRITTEN INFORMAL
Enforcement Responsible Person:	R9
Enforcement Responsible Sub-Organization:	Not reported
SEP Sequence Number:	Not reported
SEP Expenditure Amount:	Not reported
SEP Scheduled Completion Date:	Not reported
SEP Actual Date:	Not reported
SEP Defaulted Date:	Not reported
SEP Type:	Not reported
SEP Type Description:	Not reported
Proposed Amount:	Not reported
Final Monetary Amount:	Not reported
Paid Amount:	Not reported
Final Count:	Not reported
Final Amount:	Not reported
Found Violation:	No
Agency Which Determined Violation:	Not reported
Violation Short Description:	Not reported
Date Violation was Determined:	Not reported
Actual Return to Compliance Date:	Not reported
Return to Compliance Qualifier:	Not reported
Violation Responsible Agency:	Not reported
Scheduled Compliance Date:	Not reported
Enforcement Identifier:	Not reported
Date of Enforcement Action:	Not reported
Enforcement Responsible Agency:	Not reported
Enforcement Docket Number:	Not reported
Enforcement Attorney:	Not reported
Corrective Action Component:	Not reported
Appeal Initiated Date:	Not reported

AIR PRODS & CHEMS INC (Continued) **1000128799**

Appeal Resolution Date:	Not reported
Disposition Status Date:	Not reported
Disposition Status:	Not reported
Disposition Status Description:	Not reported
Consent/Final Order Sequence Number:	Not reported
Consent/Final Order Respondent Name:	Not reported
Consent/Final Order Lead Agency:	Not reported
Enforcement Type:	Not reported
Enforcement Responsible Person:	Not reported
Enforcement Responsible Sub-Organization:	Not reported
SEP Sequence Number:	Not reported
SEP Expenditure Amount:	Not reported
SEP Scheduled Completion Date:	Not reported
SEP Actual Date:	Not reported
SEP Defaulted Date:	Not reported
SEP Type:	Not reported
SEP Type Description:	Not reported
Proposed Amount:	Not reported
Final Monetary Amount:	Not reported
Paid Amount:	Not reported
Final Count:	Not reported
Final Amount:	Not reported

Found Violation:	No
Agency Which Determined Violation:	Not reported
Violation Short Description:	Not reported
Date Violation was Determined:	Not reported
Actual Return to Compliance Date:	Not reported
Return to Compliance Qualifier:	Not reported
Violation Responsible Agency:	Not reported
Scheduled Compliance Date:	Not reported
Enforcement Identifier:	Not reported
Date of Enforcement Action:	Not reported
Enforcement Responsible Agency:	Not reported
Enforcement Docket Number:	Not reported
Enforcement Attorney:	Not reported
Corrective Action Component:	Not reported
Appeal Initiated Date:	Not reported
Appeal Resolution Date:	Not reported
Disposition Status Date:	Not reported
Disposition Status:	Not reported
Disposition Status Description:	Not reported
Consent/Final Order Sequence Number:	Not reported
Consent/Final Order Respondent Name:	Not reported
Consent/Final Order Lead Agency:	Not reported
Enforcement Type:	Not reported
Enforcement Responsible Person:	Not reported
Enforcement Responsible Sub-Organization:	Not reported
SEP Sequence Number:	Not reported
SEP Expenditure Amount:	Not reported
SEP Scheduled Completion Date:	Not reported
SEP Actual Date:	Not reported
SEP Defaulted Date:	Not reported
SEP Type:	Not reported
SEP Type Description:	Not reported
Proposed Amount:	Not reported
Final Monetary Amount:	Not reported

AIR PRODS & CHEMS INC (Continued) **1000128799**

Paid Amount:	Not reported
Final Count:	Not reported
Final Amount:	Not reported
Found Violation:	No
Agency Which Determined Violation:	Not reported
Violation Short Description:	Not reported
Date Violation was Determined:	Not reported
Actual Return to Compliance Date:	Not reported
Return to Compliance Qualifier:	Not reported
Violation Responsible Agency:	Not reported
Scheduled Compliance Date:	Not reported
Enforcement Identifier:	Not reported
Date of Enforcement Action:	Not reported
Enforcement Responsible Agency:	Not reported
Enforcement Docket Number:	Not reported
Enforcement Attorney:	Not reported
Corrective Action Component:	Not reported
Appeal Initiated Date:	Not reported
Appeal Resolution Date:	Not reported
Disposition Status Date:	Not reported
Disposition Status:	Not reported
Disposition Status Description:	Not reported
Consent/Final Order Sequence Number:	Not reported
Consent/Final Order Respondent Name:	Not reported
Consent/Final Order Lead Agency:	Not reported
Enforcement Type:	Not reported
Enforcement Responsible Person:	Not reported
Enforcement Responsible Sub-Organization:	Not reported
SEP Sequence Number:	Not reported
SEP Expenditure Amount:	Not reported
SEP Scheduled Completion Date:	Not reported
SEP Actual Date:	Not reported
SEP Defaulted Date:	Not reported
SEP Type:	Not reported
SEP Type Description:	Not reported
Proposed Amount:	Not reported
Final Monetary Amount:	Not reported
Paid Amount:	Not reported
Final Count:	Not reported
Final Amount:	Not reported
Found Violation:	No
Agency Which Determined Violation:	Not reported
Violation Short Description:	Not reported
Date Violation was Determined:	Not reported
Actual Return to Compliance Date:	Not reported
Return to Compliance Qualifier:	Not reported
Violation Responsible Agency:	Not reported
Scheduled Compliance Date:	Not reported
Enforcement Identifier:	Not reported
Date of Enforcement Action:	Not reported
Enforcement Responsible Agency:	Not reported
Enforcement Docket Number:	Not reported
Enforcement Attorney:	Not reported
Corrective Action Component:	Not reported
Appeal Initiated Date:	Not reported

AIR PRODS & CHEMS INC (Continued) **1000128799**

Appeal Resolution Date:	Not reported
Disposition Status Date:	Not reported
Disposition Status:	Not reported
Disposition Status Description:	Not reported
Consent/Final Order Sequence Number:	Not reported
Consent/Final Order Respondent Name:	Not reported
Consent/Final Order Lead Agency:	Not reported
Enforcement Type:	Not reported
Enforcement Responsible Person:	Not reported
Enforcement Responsible Sub-Organization:	Not reported
SEP Sequence Number:	Not reported
SEP Expenditure Amount:	Not reported
SEP Scheduled Completion Date:	Not reported
SEP Actual Date:	Not reported
SEP Defaulted Date:	Not reported
SEP Type:	Not reported
SEP Type Description:	Not reported
Proposed Amount:	Not reported
Final Monetary Amount:	Not reported
Paid Amount:	Not reported
Final Count:	Not reported
Final Amount:	Not reported

Evaluation Action Summary:

Evaluation Date:	19890323
Evaluation Responsible Agency:	State
Found Violation:	Yes
Evaluation Type Description:	COMPLIANCE EVALUATION INSPECTION
Evaluation Responsible Person Identifier:	R9
Evaluation Responsible Sub-Organization:	Not reported
Actual Return to Compliance Date:	19890530
Scheduled Compliance Date:	19890530
Date of Request:	Not reported
Date Response Received:	Not reported
Request Agency:	Not reported
Former Citation:	Not reported

Evaluation Date:	19890307
Evaluation Responsible Agency:	State
Found Violation:	No
Evaluation Type Description:	FINANCIAL RECORD REVIEW
Evaluation Responsible Person Identifier:	R9
Evaluation Responsible Sub-Organization:	Not reported
Actual Return to Compliance Date:	Not reported
Scheduled Compliance Date:	Not reported
Date of Request:	Not reported
Date Response Received:	Not reported
Request Agency:	Not reported
Former Citation:	Not reported

Evaluation Date:	19870908
Evaluation Responsible Agency:	State
Found Violation:	No
Evaluation Type Description:	FINANCIAL RECORD REVIEW
Evaluation Responsible Person Identifier:	R9
Evaluation Responsible Sub-Organization:	Not reported
Actual Return to Compliance Date:	Not reported

AIR PRODS & CHEMS INC (Continued) **1000128799**

Scheduled Compliance Date:	Not reported
Date of Request:	Not reported
Date Response Received:	Not reported
Request Agency:	Not reported
Former Citation:	Not reported
Evaluation Date:	19870316
Evaluation Responsible Agency:	State
Found Violation:	Yes
Evaluation Type Description:	COMPLIANCE EVALUATION INSPECTION
Evaluation Responsible Person Identifier:	R9
Evaluation Responsible Sub-Organization:	Not reported
Actual Return to Compliance Date:	19870417
Scheduled Compliance Date:	19870522
Date of Request:	Not reported
Date Response Received:	Not reported
Request Agency:	Not reported
Former Citation:	Not reported
Evaluation Date:	19851226
Evaluation Responsible Agency:	State
Found Violation:	No
Evaluation Type Description:	FINANCIAL RECORD REVIEW
Evaluation Responsible Person Identifier:	R9
Evaluation Responsible Sub-Organization:	Not reported
Actual Return to Compliance Date:	Not reported
Scheduled Compliance Date:	Not reported
Date of Request:	Not reported
Date Response Received:	Not reported
Request Agency:	Not reported
Former Citation:	Not reported
Evaluation Date:	19850725
Evaluation Responsible Agency:	State
Found Violation:	No
Evaluation Type Description:	COMPLIANCE EVALUATION INSPECTION
Evaluation Responsible Person Identifier:	R9
Evaluation Responsible Sub-Organization:	Not reported
Actual Return to Compliance Date:	Not reported
Scheduled Compliance Date:	Not reported
Date of Request:	Not reported
Date Response Received:	Not reported
Request Agency:	Not reported
Former Citation:	Not reported
Evaluation Date:	19840712
Evaluation Responsible Agency:	State
Found Violation:	No
Evaluation Type Description:	COMPLIANCE EVALUATION INSPECTION
Evaluation Responsible Person Identifier:	R9
Evaluation Responsible Sub-Organization:	Not reported
Actual Return to Compliance Date:	Not reported
Scheduled Compliance Date:	Not reported
Date of Request:	Not reported
Date Response Received:	Not reported
Request Agency:	Not reported
Former Citation:	Not reported

AIR PRODS & CHEMS INC (Continued) **1000128799**

Evaluation Date:	19840512
Evaluation Responsible Agency:	State
Found Violation:	No
Evaluation Type Description:	COMPLIANCE EVALUATION INSPECTION
Evaluation Responsible Person Identifier:	R9
Evaluation Responsible Sub-Organization:	Not reported
Actual Return to Compliance Date:	Not reported
Scheduled Compliance Date:	Not reported
Date of Request:	Not reported
Date Response Received:	Not reported
Request Agency:	Not reported
Former Citation:	Not reported

FINDS:
Registry ID: 110002629148

Click Here for FRS Facility Detail Report:

Environmental Interest/Information System:
The Resource Conservation and Recovery Act Information System (RCRAInfo) is EPA's comprehensive information system in support of the Resource Conservation and Recovery Act (RCRA) of 1976 and the Hazardous and Solid Waste Amendments (HSWA) of 1984. It tracks many types of information about generators, transporters, treaters, storers, and disposers of hazardous waste.

Click this hyperlink while viewing on your computer to access additional FINDS: detail in the EDR Site Report.

ECHO:

Envid:	1000128799
Registry ID:	110002629148

DFR URL:

Name:	AIR PRODS & CHEMS INC
Address:	465 N Whisman Rd
City,State,Zip:	MOUNTAIN VIEW, CA 94043

HWP:

EPA ID:	CAD001728740
Name:	AIR PRODUCTS AND CHEMICALS INC
Address:	465 N WHISMAN RD
Cleanup Status:	PROTECTIVE FILER
Latitude:	37.40126
Longitude:	-122.0571
Facility Type:	Historical - Non-Operating
Facility Size:	Not reported
Supervisor:	Not reported
Site Code:	Not reported

AIR PRODS & CHEMS INC (Continued) **1000128799**

Senate District:	13
Assembly District:	23
Public Information Officer:	Not reported
Commercial Offsite Facility Types:	Not reported
Project Manager Lead:	Not reported
Project Manager:	Not reported
Permit Type:	RCRA
Permit Effective Date:	Not reported
Permit Expiration Date:	Not reported
Calenviroscreen Score:	41-45%
Total Planned Hours:	Not reported
Total Planned Amount:	Not reported
Total Actual Hours:	Not reported
Quarterly Update:	Not reported

Activities:

EPA ID:	CAD001728740
Facility Type:	Historical - Non-Operating
Facility Name:	AIR PRODUCTS AND CHEMICALS INC
Project Manager:	Not reported
Project Manager Lead:	Not reported
Supervisor:	Not reported
Facility Status:	PROTECTIVE FILER
Activity Type:	Protective Filer Status
Permit Being Renewed:	Not reported
Permit Being Modified:	Not reported
Final Date:	Not reported
Type:	Not reported
Title Description:	Protective Filer
Due Date:	Not reported
Comments:	Not reported
Unit Names:	Not reported
Event Description:	Protective Filer Status - PROTECTIVE FILER (RECEIVED)
Actual Date:	08/02/1985

Alias:

EPA ID:	CAD001728740
Facility Type:	Historical - Non-Operating
Facility Name:	AIR PRODUCTS AND CHEMICALS INC
Facility Status:	PROTECTIVE FILER
Project Manager:	Not reported
Project Manager Lead:	Not reported
Supervisor:	Not reported
Alias Type:	FRS
Alias:	110002629148

256
NW
1/2-1
0.995 mi.
5253 ft.

CTS PRINTEX CORPORATION **CA BOND EXP. PLAN** **S100833462**
1950 COLONY STREET **N/A**
MOUNTAIN VIEW, CA 94043

Relative:
Lower

Actual:
22 ft.

CA BOND EXP. PLAN:

Reponsible Party:	RWQCB REFERRAL SITE
Project Revenue Source Company:	Not reported
Project Revenue Source Addr:	Not reported
Project Revenue Source City,St,Zip:	Not reported

CTS PRINTEX CORPORATION (Continued) **S100833462**

Project Revenue Source Desc:	This site is proposed for the National Priority List. The RWQCB will continue to have lead responsibility for monitoring the RP's remedial activities. Until such time as the RWQCB refers the site to DHS for follow-up using Bond funds, no money will be budgeted from the fund for this site.
Site Description:	CTS Printex Corporation (Printex) is located on 5.6 acres of land at 1950 Colony Street in Mountain View, California. Currently, the site is inactive. From 1966 to 1985 Printex operated a printed circuit board manufacturing facility onsite.
Hazardous Waste Desc:	Soil under the site contains elevated levels of copper, lead, trichloroethylene (TCE) and 1,1,1-trichloroethane (TCA). Contaminants in the ground water include TCA, TCE and 1,1-dichloroethylene (DCE).
Threat To Public Health & Env:	Roughly 188,000 people in Mountain View depend on ground water drawn from the aquifer of concern for their drinking water. The nearest municipal well drawing from the aquifer, Mountain View #10, is 1.1 mile from the site. The alternative surface drinking water sources appear to be inadequate to supply the large population currently relying on local ground water.
Site Activity Status:	Site investigation and remediation activities at the Printex facility were started in December, 1984. Organic chemical contamination appears to have resulted from the wet floor operation. Approximately 255 cubic yards of soil from the wet floor areawere excavated for offsite disposal. A quarterly monitoring program has been in implementation for all existing wells. The down gradient spread of chemicals has tentatively been established at approximately 600 feet beyond the property boundary. Ground water extraction facilities have been designed and wells constructed in order to contain the spread of contaminants in ground water. The Regional Water Quality Control Board issued a cleanup and abatement order in March, 1987.

Count: 8 records. ORPHAN SUMMARY

City	EDR ID	Site Name	Site Address	Zip	Database(s)
MOFFETT FAF	S131697096	129 RQW CA AIR NATIONAL GUARD BLD	680 MACON ROAD PO BOX 103 MS2	94035	CA CERS HAZ WASTE
MOFFETT FIELD	S107996346	MOFFETT FIELD NAS-TANK 28	BG 563 N OF MACON RD		CA LUST
MOFFETT FIELD	S107996358	MOFFETT FIELD NAS-TANK 69	BDG 47 MACON RD		CA LUST
MOFFETT FIELD	S132934327	ABC MOFFETT FLEET MAINTENANCE FACI	654 MACON RD	94035	CA CERS HAZ WASTE
MOFFETT FIELD	S107996345	MOFFETT FIELD NAS-TANK 26	N OF MACON RD		CA LUST
MOUNTAIN VIEW	S101482408	MOUNTAIN VIEW LANDFILL GAS RECOVER	BETW CHARLESTON SLOUGH & STEVE	94042	CA ENVIROSTOR
MOUNTAIN VIEW	1008341526	HIGHWAY 101 AND MOFFETT BLVD	HIGHWWAY 101/85/MOFFETT BLVD	94043	SEMS
MOUNTAIN VIEW	S101482380	SOUTHERN PACIFIC RAILROAD	MOUNTAIN VIEW RAIL STATION	94035	CA ENVIROSTOR

GOVERNMENT RECORDS SEARCHED / DATA CURRENCY TRACKING

To maintain currency of the following federal and state databases, EDR contacts the appropriate governmental agency on a monthly or quarterly basis, as required.

Number of Days to Update: Provides confirmation that EDR is reporting records that have been updated within 90 days from the date the government agency made the information available to the public.

STANDARD ENVIRONMENTAL RECORDS

Lists of Federal NPL (Superfund) sites

NPL: National Priority List

National Priorities List (Superfund). The NPL is a subset of CERCLIS and identifies over 1,200 sites for priority cleanup under the Superfund Program. NPL sites may encompass relatively large areas. As such, EDR provides polygon coverage for over 1,000 NPL site boundaries produced by EPA's Environmental Photographic Interpretation Center (EPIC) and regional EPA offices.

Date of Government Version: 06/26/2025
Date Data Arrived at EDR: 07/01/2025
Date Made Active in Reports: 07/17/2025
Number of Days to Update: 16

Source: EPA
Telephone: N/A
Last EDR Contact: 10/01/2025
Next Scheduled EDR Contact: 01/05/2026
Data Release Frequency: Quarterly

NPL Site Boundaries

Sources:

EPA's Environmental Photographic Interpretation Center (EPIC)
Telephone: 202-564-7333

EPA Region 1
Telephone 617-918-1143

EPA Region 3
Telephone 215-814-5418

EPA Region 4
Telephone 404-562-8033

EPA Region 5
Telephone 312-886-6686

EPA Region 10
Telephone 206-553-8665

EPA Region 6
Telephone: 214-655-6659

EPA Region 7
Telephone: 913-551-7247

EPA Region 8
Telephone: 303-312-6774

EPA Region 9
Telephone: 415-947-4246

Proposed NPL: Proposed National Priority List Sites

A site that has been proposed for listing on the National Priorities List through the issuance of a proposed rule in the Federal Register. EPA then accepts public comments on the site, responds to the comments, and places on the NPL those sites that continue to meet the requirements for listing.

Date of Government Version: 06/26/2025
Date Data Arrived at EDR: 07/01/2025
Date Made Active in Reports: 07/17/2025
Number of Days to Update: 16

Source: EPA
Telephone: N/A
Last EDR Contact: 10/01/2025
Next Scheduled EDR Contact: 01/05/2026
Data Release Frequency: Quarterly

NPL LIENS: Federal Superfund Liens

Federal Superfund Liens. Under the authority granted the USEPA by CERCLA of 1980, the USEPA has the authority to file liens against real property in order to recover remedial action expenditures or when the property owner received notification of potential liability. USEPA compiles a listing of filed notices of Superfund Liens.

Date of Government Version: 10/15/1991
Date Data Arrived at EDR: 02/02/1994
Date Made Active in Reports: 03/30/1994
Number of Days to Update: 56

Source: EPA
Telephone: 202-564-4267
Last EDR Contact: 08/15/2011
Next Scheduled EDR Contact: 11/28/2011
Data Release Frequency: No Update Planned

Lists of Federal Delisted NPL sites

Delisted NPL: National Priority List Deletions

The National Oil and Hazardous Substances Pollution Contingency Plan (NCP) establishes the criteria that the EPA uses to delete sites from the NPL. In accordance with 40 CFR 300.425.(e), sites may be deleted from the NPL where no further response is appropriate.

Date of Government Version: 06/26/2025
Date Data Arrived at EDR: 07/01/2025
Date Made Active in Reports: 07/17/2025
Number of Days to Update: 16

Source: EPA
Telephone: N/A
Last EDR Contact: 10/01/2025
Next Scheduled EDR Contact: 01/05/2026
Data Release Frequency: Quarterly

Lists of Federal sites subject to CERCLA removals and CERCLA orders

FEDERAL FACILITY: Federal Facility Site Information listing

A listing of National Priority List (NPL) and Base Realignment and Closure (BRAC) sites found in the Comprehensive Environmental Response, Compensation and Liability Information System (CERCLIS) Database where EPA Federal Facilities Restoration and Reuse Office is involved in cleanup activities.

Date of Government Version: 05/05/2025
Date Data Arrived at EDR: 06/20/2025
Date Made Active in Reports: 08/27/2025
Number of Days to Update: 68

Source: Environmental Protection Agency
Telephone: 703-603-8704
Last EDR Contact: 09/23/2025
Next Scheduled EDR Contact: 01/05/2026
Data Release Frequency: Varies

SEMS: Superfund Enterprise Management System

SEMS (Superfund Enterprise Management System) tracks hazardous waste sites, potentially hazardous waste sites, and remedial activities performed in support of EPA's Superfund Program across the United States. The list was formerly know as CERCLIS, renamed to SEMS by the EPA in 2015. The list contains data on potentially hazardous waste sites that have been reported to the USEPA by states, municipalities, private companies and private persons, pursuant to Section 103 of the Comprehensive Environmental Response, Compensation, and Liability Act (CERCLA). This dataset also contains sites which are either proposed to or on the National Priorities List (NPL) and the sites which are in the screening and assessment phase for possible inclusion on the NPL.

Date of Government Version: 06/26/2025
Date Data Arrived at EDR: 07/01/2025
Date Made Active in Reports: 07/17/2025
Number of Days to Update: 16

Source: EPA
Telephone: 800-424-9346
Last EDR Contact: 10/01/2025
Next Scheduled EDR Contact: 01/19/2026
Data Release Frequency: Quarterly

Lists of Federal CERCLA sites with NFRAP

SEMS-ARCHIVE: Superfund Enterprise Management System Archive

SEMS-ARCHIVE (Superfund Enterprise Management System Archive) tracks sites that have no further interest under the Federal Superfund Program based on available information. The list was formerly known as the CERCLIS-NFRAP, renamed to SEMS ARCHIVE by the EPA in 2015. EPA may perform a minimal level of assessment work at a site while it is archived if site conditions change and/or new information becomes available. Archived sites have been removed and archived from the inventory of SEMS sites. Archived status indicates that, to the best of EPA's knowledge, assessment at a site has been completed and that EPA has determined no further steps will be taken to list the site on the National Priorities List (NPL), unless information indicates this decision was not appropriate or other considerations require a recommendation for listing at a later time. The decision does not necessarily mean that there is no hazard associated with a given site; it only means that. based upon available information, the location is not judged to be potential NPL site.

Date of Government Version: 06/26/2025
Date Data Arrived at EDR: 07/01/2025
Date Made Active in Reports: 07/17/2025
Number of Days to Update: 16

Source: EPA
Telephone: 800-424-9346
Last EDR Contact: 10/01/2025
Next Scheduled EDR Contact: 01/19/2026
Data Release Frequency: Quarterly

Lists of Federal RCRA facilities undergoing Corrective Action

CORRACTS: Corrective Action Report

CORRACTS identifies hazardous waste handlers with RCRA corrective action activity.

Date of Government Version: 06/02/2025
Date Data Arrived at EDR: 06/03/2025
Date Made Active in Reports: 06/16/2025
Number of Days to Update: 13

Source: EPA
Telephone: 800-424-9346
Last EDR Contact: 10/01/2025
Next Scheduled EDR Contact: 12/29/2025
Data Release Frequency: Quarterly

Lists of Federal RCRA TSD facilities

RCRA-TSDF: RCRA - Treatment, Storage and Disposal

RCRAInfo is EPA's comprehensive information system, providing access to data supporting the Resource Conservation and Recovery Act (RCRA) of 1976 and the Hazardous and Solid Waste Amendments (HSWA) of 1984. The database includes selective information on sites which generate, transport, store, treat and/or dispose of hazardous waste as defined by the Resource Conservation and Recovery Act (RCRA). Transporters are individuals or entities that move hazardous waste from the generator offsite to a facility that can recycle, treat, store, or dispose of the waste. TSDFs treat, store, or dispose of the waste.

Date of Government Version: 06/02/2025
Date Data Arrived at EDR: 06/04/2025
Date Made Active in Reports: 06/16/2025
Number of Days to Update: 12

Source: Environmental Protection Agency
Telephone: (415) 495-8895
Last EDR Contact: 10/01/2025
Next Scheduled EDR Contact: 12/29/2025
Data Release Frequency: Quarterly

Lists of Federal RCRA generators

RCRA-LQG: RCRA - Large Quantity Generators

RCRAInfo is EPA's comprehensive information system, providing access to data supporting the Resource Conservation and Recovery Act (RCRA) of 1976 and the Hazardous and Solid Waste Amendments (HSWA) of 1984. The database includes selective information on sites which generate, transport, store, treat and/or dispose of hazardous waste as defined by the Resource Conservation and Recovery Act (RCRA). Large quantity generators (LQGs) generate over 1,000 kilograms (kg) of hazardous waste, or over 1 kg of acutely hazardous waste per month.

Date of Government Version: 06/02/2025
Date Data Arrived at EDR: 06/04/2025
Date Made Active in Reports: 06/16/2025
Number of Days to Update: 12

Source: Environmental Protection Agency
Telephone: (415) 495-8895
Last EDR Contact: 10/01/2025
Next Scheduled EDR Contact: 12/29/2025
Data Release Frequency: Quarterly

RCRA-SQG: RCRA - Small Quantity Generators

RCRAInfo is EPA's comprehensive information system, providing access to data supporting the Resource Conservation and Recovery Act (RCRA) of 1976 and the Hazardous and Solid Waste Amendments (HSWA) of 1984. The database includes selective information on sites which generate, transport, store, treat and/or dispose of hazardous waste as defined by the Resource Conservation and Recovery Act (RCRA). Small quantity generators (SQGs) generate between 100 kg and 1,000 kg of hazardous waste per month.

Date of Government Version: 06/02/2025
Date Data Arrived at EDR: 06/04/2025
Date Made Active in Reports: 06/16/2025
Number of Days to Update: 12

Source: Environmental Protection Agency
Telephone: (415) 495-8895
Last EDR Contact: 10/01/2025
Next Scheduled EDR Contact: 12/29/2025
Data Release Frequency: Quarterly

RCRA-VSQG: RCRA - Very Small Quantity Generators (Formerly Conditionally Exempt Small Quantity Generators)

RCRAInfo is EPA's comprehensive information system, providing access to data supporting the Resource Conservation and Recovery Act (RCRA) of 1976 and the Hazardous and Solid Waste Amendments (HSWA) of 1984. The database includes selective information on sites which generate, transport, store, treat and/or dispose of hazardous waste as defined by the Resource Conservation and Recovery Act (RCRA). Very small quantity generators (VSQGs) generate less than 100 kg of hazardous waste, or less than 1 kg of acutely hazardous waste per month.

Date of Government Version: 06/02/2025
Date Data Arrived at EDR: 06/04/2025
Date Made Active in Reports: 06/16/2025
Number of Days to Update: 12

Source: Environmental Protection Agency
Telephone: (415) 495-8895
Last EDR Contact: 10/01/2025
Next Scheduled EDR Contact: 12/29/2025
Data Release Frequency: Quarterly

Federal institutional controls / engineering controls registries

LUCIS: Land Use Control Information System

LUCIS contains records of land use control information pertaining to the former Navy Base Realignment and Closure properties.

Date of Government Version: 03/11/2025
Date Data Arrived at EDR: 04/02/2025
Date Made Active in Reports: 06/24/2025
Number of Days to Update: 83

Source: Department of the Navy
Telephone: 843-820-7326
Last EDR Contact: 07/29/2025
Next Scheduled EDR Contact: 11/17/2025
Data Release Frequency: Varies

US ENG CONTROLS: Engineering Controls Sites List

A listing of sites with engineering controls in place. Engineering controls include various forms of caps, building foundations, liners, and treatment methods to create pathway elimination for regulated substances to enter environmental media or effect human health.

Date of Government Version: 05/19/2025
Date Data Arrived at EDR: 05/20/2025
Date Made Active in Reports: 07/29/2025
Number of Days to Update: 70

Source: Environmental Protection Agency
Telephone: 703-603-0695
Last EDR Contact: 10/01/2025
Next Scheduled EDR Contact: 12/02/2024
Data Release Frequency: Varies

US INST CONTROLS: Institutional Controls Sites List

A listing of sites with institutional controls in place. Institutional controls include administrative measures, such as groundwater use restrictions, construction restrictions, property use restrictions, and post remediation care requirements intended to prevent exposure to contaminants remaining on site. Deed restrictions are generally required as part of the institutional controls.

Date of Government Version: 05/19/2025
Date Data Arrived at EDR: 05/20/2025
Date Made Active in Reports: 07/29/2025
Number of Days to Update: 70

Source: Environmental Protection Agency
Telephone: 703-603-0695
Last EDR Contact: 10/01/2025
Next Scheduled EDR Contact: 12/01/2025
Data Release Frequency: Varies

Federal ERNS list

ERNS: Emergency Response Notification System

Emergency Response Notification System. ERNS records and stores information on reported releases of oil and hazardous substances.

Date of Government Version: 06/10/2025
Date Data Arrived at EDR: 06/12/2025
Date Made Active in Reports: 06/16/2025
Number of Days to Update: 4

Source: National Response Center, United States Coast Guard
Telephone: 202-267-2180
Last EDR Contact: 10/01/2025
Next Scheduled EDR Contact: 12/29/2025
Data Release Frequency: Quarterly

Lists of state- and tribal (Superfund) equivalent sites

RESPONSE: State Response Sites

Identifies confirmed release sites where DTSC is involved in remediation, either in a lead or oversight capacity. These confirmed release sites are generally high-priority and high potential risk.

Date of Government Version: 07/17/2025
Date Data Arrived at EDR: 07/17/2025
Date Made Active in Reports: 10/08/2025
Number of Days to Update: 83

Source: Department of Toxic Substances Control
Telephone: 916-323-3400
Last EDR Contact: 10/20/2025
Next Scheduled EDR Contact: 02/02/2026
Data Release Frequency: Quarterly

Lists of state- and tribal hazardous waste facilities

ENVIROSTOR: EnviroStor Database

The Department of Toxic Substances Control's (DTSC's) Site Mitigation and Brownfields Reuse Program's (SMBRP's) EnviroStor database identifes sites that have known contamination or sites for which there may be reasons to investigate further. The database includes the following site types: Federal Superfund sites (National Priorities List (NPL)); State Response, including Military Facilities and State Superfund; Voluntary Cleanup; and School sites. EnviroStor provides similar information to the information that was available in CalSites, and provides additional site information, including, but not limited to, identification of formerly-contaminated properties that have been released for reuse, properties where environmental deed restrictions have been recorded to prevent inappropriate land uses, and risk characterization information that is used to assess potential impacts to public health and the environment at contaminated sites.

Date of Government Version: 07/17/2025
Date Data Arrived at EDR: 07/17/2025
Date Made Active in Reports: 10/08/2025
Number of Days to Update: 83

Source: Department of Toxic Substances Control
Telephone: 916-323-3400
Last EDR Contact: 10/20/2025
Next Scheduled EDR Contact: 02/02/2026
Data Release Frequency: Quarterly

Lists of state and tribal landfills and solid waste disposal facilities

SWF/LF (SWIS): Solid Waste Information System

Active, Closed and Inactive Landfills. SWF/LF records typically contain an inve ntory of solid waste disposal facilities or landfills. These may be active or i nactive facilities or open dumps that failed to meet RCRA Section 4004 criteria for solid waste landfills or disposal sites.

Date of Government Version: 07/31/2025
Date Data Arrived at EDR: 07/31/2025
Date Made Active in Reports: 10/21/2025
Number of Days to Update: 82

Source: Department of Resources Recycling and Recovery
Telephone: 916-341-6320
Last EDR Contact: 07/31/2025
Next Scheduled EDR Contact: 11/17/2025
Data Release Frequency: Quarterly

Lists of state and tribal leaking storage tanks

LUST REG 4: Underground Storage Tank Leak List

Los Angeles, Ventura counties. For more current information, please refer to the State Water Resources Control Board's LUST database.

Date of Government Version: 09/07/2004
Date Data Arrived at EDR: 09/07/2004
Date Made Active in Reports: 10/12/2004
Number of Days to Update: 35

Source: California Regional Water Quality Control Board Los Angeles Region (4)
Telephone: 213-576-6710
Last EDR Contact: 09/06/2011
Next Scheduled EDR Contact: 12/19/2011
Data Release Frequency: No Update Planned

LUST REG 5: Leaking Underground Storage Tank Database

Leaking Underground Storage Tank locations. Alameda, Alpine, Amador, Butte, Colusa, Contra Costa, Calveras, El Dorado, Fresno, Glenn, Kern, Kings, Lake, Lassen, Madera, Mariposa, Merced, Modoc, Napa, Nevada, Placer, Plumas, Sacramento, San Joaquin, Shasta, Solano, Stanislaus, Sutter, Tehama, Tulare, Tuolumne, Yolo, Yuba counties.

Date of Government Version: 07/01/2008
Date Data Arrived at EDR: 07/22/2008
Date Made Active in Reports: 07/31/2008
Number of Days to Update: 9

Source: California Regional Water Quality Control Board Central Valley Region (5)
Telephone: 916-464-4834
Last EDR Contact: 07/01/2011
Next Scheduled EDR Contact: 10/17/2011
Data Release Frequency: No Update Planned

LUST REG 7: Leaking Underground Storage Tank Case Listing

Leaking Underground Storage Tank locations. Imperial, Riverside, San Diego, Santa Barbara counties.

Date of Government Version: 02/26/2004
Date Data Arrived at EDR: 02/26/2004
Date Made Active in Reports: 03/24/2004
Number of Days to Update: 27

Source: California Regional Water Quality Control Board Colorado River Basin Region (7)
Telephone: 760-776-8943
Last EDR Contact: 08/01/2011
Next Scheduled EDR Contact: 11/14/2011
Data Release Frequency: No Update Planned

LUST REG 8: Leaking Underground Storage Tanks

California Regional Water Quality Control Board Santa Ana Region (8). For more current information, please refer to the State Water Resources Control Board's LUST database.

Date of Government Version: 02/14/2005
Date Data Arrived at EDR: 02/15/2005
Date Made Active in Reports: 03/28/2005
Number of Days to Update: 41

Source: California Regional Water Quality Control Board Santa Ana Region (8)
Telephone: 909-782-4496
Last EDR Contact: 08/15/2011
Next Scheduled EDR Contact: 11/28/2011
Data Release Frequency: No Update Planned

LUST REG 3: Leaking Underground Storage Tank Database

Leaking Underground Storage Tank locations. Monterey, San Benito, San Luis Obispo, Santa Barbara, Santa Cruz counties.

Date of Government Version: 05/19/2003
Date Data Arrived at EDR: 05/19/2003
Date Made Active in Reports: 06/02/2003
Number of Days to Update: 14

Source: California Regional Water Quality Control Board Central Coast Region (3)
Telephone: 805-542-4786
Last EDR Contact: 07/18/2011
Next Scheduled EDR Contact: 10/31/2011
Data Release Frequency: No Update Planned

LUST REG 2: Fuel Leak List

Leaking Underground Storage Tank locations. Alameda, Contra Costa, Marin, Napa, San Francisco, San Mateo, Santa Clara, Solano, Sonoma counties.

Date of Government Version: 09/30/2004
Date Data Arrived at EDR: 10/20/2004
Date Made Active in Reports: 11/19/2004
Number of Days to Update: 30

Source: California Regional Water Quality Control Board San Francisco Bay Region (2)
Telephone: 510-622-2433
Last EDR Contact: 09/19/2011
Next Scheduled EDR Contact: 01/02/2012
Data Release Frequency: No Update Planned

LUST REG 1: Active Toxic Site Investigation

Del Norte, Humboldt, Lake, Mendocino, Modoc, Siskiyou, Sonoma, Trinity counties. For more current information, please refer to the State Water Resources Control Board's LUST database.

Date of Government Version: 02/01/2001
Date Data Arrived at EDR: 02/28/2001
Date Made Active in Reports: 03/29/2001
Number of Days to Update: 29

Source: California Regional Water Quality Control Board North Coast (1)
Telephone: 707-570-3769
Last EDR Contact: 08/01/2011
Next Scheduled EDR Contact: 11/14/2011
Data Release Frequency: No Update Planned

LUST REG 6V: Leaking Underground Storage Tank Case Listing

Leaking Underground Storage Tank locations. Inyo, Kern, Los Angeles, Mono, San Bernardino counties.

Date of Government Version: 06/07/2005
Date Data Arrived at EDR: 06/07/2005
Date Made Active in Reports: 06/29/2005
Number of Days to Update: 22

Source: California Regional Water Quality Control Board Victorville Branch Office (6)
Telephone: 760-241-7365
Last EDR Contact: 09/12/2011
Next Scheduled EDR Contact: 12/26/2011
Data Release Frequency: No Update Planned

LUST: Leaking Underground Fuel Tank Report (GEOTRACKER)

Leaking Underground Storage Tank (LUST) Sites included in GeoTracker. GeoTracker is the Water Boards data management system for sites that impact, or have the potential to impact, water quality in California, with emphasis on groundwater.

Date of Government Version: 06/02/2025
Date Data Arrived at EDR: 06/02/2025
Date Made Active in Reports: 07/11/2025
Number of Days to Update: 39

Source: State Water Resources Control Board
Telephone: see region list
Last EDR Contact: 08/29/2025
Next Scheduled EDR Contact: 12/15/2025
Data Release Frequency: Quarterly

LUST REG 6L: Leaking Underground Storage Tank Case Listing

For more current information, please refer to the State Water Resources Control Board's LUST database.

Date of Government Version: 09/09/2003
Date Data Arrived at EDR: 09/10/2003
Date Made Active in Reports: 10/07/2003
Number of Days to Update: 27

Source: California Regional Water Quality Control Board Lahontan Region (6)
Telephone: 530-542-5572
Last EDR Contact: 09/12/2011
Next Scheduled EDR Contact: 12/26/2011
Data Release Frequency: No Update Planned

LUST REG 9: Leaking Underground Storage Tank Report

Orange, Riverside, San Diego counties. For more current information, please refer to the State Water Resources Control Board's LUST database.

Date of Government Version: 03/01/2001
Date Data Arrived at EDR: 04/23/2001
Date Made Active in Reports: 05/21/2001
Number of Days to Update: 28

Source: California Regional Water Quality Control Board San Diego Region (9)
Telephone: 858-637-5595
Last EDR Contact: 09/26/2011
Next Scheduled EDR Contact: 01/09/2012
Data Release Frequency: No Update Planned

INDIAN LUST R4: Leaking Underground Storage Tanks on Indian Land

LUSTs on Indian land in Florida, Mississippi and North Carolina.

Date of Government Version: 04/21/2025
Date Data Arrived at EDR: 07/10/2025
Date Made Active in Reports: 10/02/2025
Number of Days to Update: 84

Source: EPA Region 4
Telephone: 404-562-8677
Last EDR Contact: 10/15/2025
Next Scheduled EDR Contact: 01/26/2026
Data Release Frequency: Varies

INDIAN LUST R7: Leaking Underground Storage Tanks on Indian Land

LUSTs on Indian land in Iowa, Kansas, and Nebraska

Date of Government Version: 05/22/2025
Date Data Arrived at EDR: 07/10/2025
Date Made Active in Reports: 10/02/2025
Number of Days to Update: 84

Source: EPA Region 7
Telephone: 913-551-7003
Last EDR Contact: 10/15/2025
Next Scheduled EDR Contact: 01/26/2026
Data Release Frequency: Varies

INDIAN LUST R9: Leaking Underground Storage Tanks on Indian Land
LUSTs on Indian land in Arizona, California, New Mexico and Nevada

Date of Government Version: 04/21/2025
Date Data Arrived at EDR: 07/10/2025
Date Made Active in Reports: 10/02/2025
Number of Days to Update: 84

Source: Environmental Protection Agency
Telephone: 415-972-3372
Last EDR Contact: 10/15/2025
Next Scheduled EDR Contact: 01/26/2026
Data Release Frequency: Varies

INDIAN LUST R5: Leaking Underground Storage Tanks on Indian Land
Leaking underground storage tanks located on Indian Land in Michigan, Minnesota and Wisconsin.

Date of Government Version: 04/21/2025
Date Data Arrived at EDR: 07/10/2025
Date Made Active in Reports: 10/02/2025
Number of Days to Update: 84

Source: EPA, Region 5
Telephone: 312-886-7439
Last EDR Contact: 10/15/2025
Next Scheduled EDR Contact: 01/26/2026
Data Release Frequency: Varies

INDIAN LUST R6: Leaking Underground Storage Tanks on Indian Land
LUSTs on Indian land in New Mexico and Oklahoma.

Date of Government Version: 04/21/2025
Date Data Arrived at EDR: 07/10/2025
Date Made Active in Reports: 10/02/2025
Number of Days to Update: 84

Source: EPA Region 6
Telephone: 214-665-6597
Last EDR Contact: 10/15/2025
Next Scheduled EDR Contact: 01/26/2026
Data Release Frequency: Varies

INDIAN LUST R10: Leaking Underground Storage Tanks on Indian Land
LUSTs on Indian land in Alaska, Idaho, Oregon and Washington.

Date of Government Version: 05/27/2025
Date Data Arrived at EDR: 07/10/2025
Date Made Active in Reports: 10/02/2025
Number of Days to Update: 84

Source: EPA Region 10
Telephone: 206-553-2857
Last EDR Contact: 10/15/2025
Next Scheduled EDR Contact: 01/26/2026
Data Release Frequency: Varies

INDIAN LUST R1: Leaking Underground Storage Tanks on Indian Land
A listing of leaking underground storage tank locations on Indian Land.

Date of Government Version: 04/21/2025
Date Data Arrived at EDR: 07/10/2025
Date Made Active in Reports: 10/02/2025
Number of Days to Update: 84

Source: EPA Region 1
Telephone: 617-918-1313
Last EDR Contact: 10/15/2025
Next Scheduled EDR Contact: 01/26/2026
Data Release Frequency: Varies

INDIAN LUST R8: Leaking Underground Storage Tanks on Indian Land
LUSTs on Indian land in Colorado, Montana, North Dakota, South Dakota, Utah and Wyoming.

Date of Government Version: 05/22/2025
Date Data Arrived at EDR: 07/10/2025
Date Made Active in Reports: 10/02/2025
Number of Days to Update: 84

Source: EPA Region 8
Telephone: 303-312-6271
Last EDR Contact: 10/15/2025
Next Scheduled EDR Contact: 01/26/2026
Data Release Frequency: Varies

CPS-SLIC: Statewide SLIC Cases (GEOTRACKER)

Cleanup Program Sites (CPS; also known as Site Cleanups [SC] and formerly known as Spills, Leaks, Investigations, and Cleanups [SLIC] sites) included in GeoTracker. GeoTracker is the Water Boards data management system for sites that impact, or have the potential to impact, water quality in California, with emphasis on groundwater.

Date of Government Version: 06/02/2025
Date Data Arrived at EDR: 06/02/2025
Date Made Active in Reports: 07/11/2025
Number of Days to Update: 39

Source: State Water Resources Control Board
Telephone: 866-480-1028
Last EDR Contact: 08/29/2025
Next Scheduled EDR Contact: 12/15/2025
Data Release Frequency: Varies

SLIC REG 1: Active Toxic Site Investigations

The SLIC (Spills, Leaks, Investigations and Cleanup) program is designed to protect and restore water quality from spills, leaks, and similar discharges.

Date of Government Version: 04/03/2003
Date Data Arrived at EDR: 04/07/2003
Date Made Active in Reports: 04/25/2003
Number of Days to Update: 18

Source: California Regional Water Quality Control Board, North Coast Region (1)
Telephone: 707-576-2220
Last EDR Contact: 08/01/2011
Next Scheduled EDR Contact: 11/14/2011
Data Release Frequency: No Update Planned

SLIC REG 2: Spills, Leaks, Investigation & Cleanup Cost Recovery Listing

The SLIC (Spills, Leaks, Investigations and Cleanup) program is designed to protect and restore water quality from spills, leaks, and similar discharges.

Date of Government Version: 09/30/2004
Date Data Arrived at EDR: 10/20/2004
Date Made Active in Reports: 11/19/2004
Number of Days to Update: 30

Source: Regional Water Quality Control Board San Francisco Bay Region (2)
Telephone: 510-286-0457
Last EDR Contact: 09/19/2011
Next Scheduled EDR Contact: 01/02/2012
Data Release Frequency: No Update Planned

SLIC REG 3: Spills, Leaks, Investigation & Cleanup Cost Recovery Listing

The SLIC (Spills, Leaks, Investigations and Cleanup) program is designed to protect and restore water quality from spills, leaks, and similar discharges.

Date of Government Version: 05/18/2006
Date Data Arrived at EDR: 05/18/2006
Date Made Active in Reports: 06/15/2006
Number of Days to Update: 28

Source: California Regional Water Quality Control Board Central Coast Region (3)
Telephone: 805-549-3147
Last EDR Contact: 07/18/2011
Next Scheduled EDR Contact: 10/31/2011
Data Release Frequency: No Update Planned

SLIC REG 4: Spills, Leaks, Investigation & Cleanup Cost Recovery Listing

The SLIC (Spills, Leaks, Investigations and Cleanup) program is designed to protect and restore water quality from spills, leaks, and similar discharges.

Date of Government Version: 11/17/2004
Date Data Arrived at EDR: 11/18/2004
Date Made Active in Reports: 01/04/2005
Number of Days to Update: 47

Source: Region Water Quality Control Board Los Angeles Region (4)
Telephone: 213-576-6600
Last EDR Contact: 07/01/2011
Next Scheduled EDR Contact: 10/17/2011
Data Release Frequency: No Update Planned

SLIC REG 5: Spills, Leaks, Investigation & Cleanup Cost Recovery Listing

The SLIC (Spills, Leaks, Investigations and Cleanup) program is designed to protect and restore water quality from spills, leaks, and similar discharges.

Date of Government Version: 04/01/2005
Date Data Arrived at EDR: 04/05/2005
Date Made Active in Reports: 04/21/2005
Number of Days to Update: 16

Source: Regional Water Quality Control Board Central Valley Region (5)
Telephone: 916-464-3291
Last EDR Contact: 09/12/2011
Next Scheduled EDR Contact: 12/26/2011
Data Release Frequency: No Update Planned

SLIC REG 6V: Spills, Leaks, Investigation & Cleanup Cost Recovery Listing
The SLIC (Spills, Leaks, Investigations and Cleanup) program is designed to protect and restore water quality from spills, leaks, and similar discharges.

Date of Government Version: 05/24/2005
Date Data Arrived at EDR: 05/25/2005
Date Made Active in Reports: 06/16/2005
Number of Days to Update: 22
Source: Regional Water Quality Control Board, Victorville Branch
Telephone: 619-241-6583
Last EDR Contact: 08/15/2011
Next Scheduled EDR Contact: 11/28/2011
Data Release Frequency: No Update Planned

SLIC REG 6L: SLIC Sites
The SLIC (Spills, Leaks, Investigations and Cleanup) program is designed to protect and restore water quality from spills, leaks, and similar discharges.

Date of Government Version: 09/07/2004
Date Data Arrived at EDR: 09/07/2004
Date Made Active in Reports: 10/12/2004
Number of Days to Update: 35
Source: California Regional Water Quality Control Board, Lahontan Region
Telephone: 530-542-5574
Last EDR Contact: 08/15/2011
Next Scheduled EDR Contact: 11/28/2011
Data Release Frequency: No Update Planned

SLIC REG 7: SLIC List
The SLIC (Spills, Leaks, Investigations and Cleanup) program is designed to protect and restore water quality from spills, leaks, and similar discharges.

Date of Government Version: 11/24/2004
Date Data Arrived at EDR: 11/29/2004
Date Made Active in Reports: 01/04/2005
Number of Days to Update: 36
Source: California Regional Quality Control Board, Colorado River Basin Region
Telephone: 760-346-7491
Last EDR Contact: 08/01/2011
Next Scheduled EDR Contact: 11/14/2011
Data Release Frequency: No Update Planned

SLIC REG 8: Spills, Leaks, Investigation & Cleanup Cost Recovery Listing
The SLIC (Spills, Leaks, Investigations and Cleanup) program is designed to protect and restore water quality from spills, leaks, and similar discharges.

Date of Government Version: 04/03/2008
Date Data Arrived at EDR: 04/03/2008
Date Made Active in Reports: 04/14/2008
Number of Days to Update: 11
Source: California Region Water Quality Control Board Santa Ana Region (8)
Telephone: 951-782-3298
Last EDR Contact: 09/12/2011
Next Scheduled EDR Contact: 12/26/2011
Data Release Frequency: No Update Planned

SLIC REG 9: Spills, Leaks, Investigation & Cleanup Cost Recovery Listing
The SLIC (Spills, Leaks, Investigations and Cleanup) program is designed to protect and restore water quality from spills, leaks, and similar discharges.

Date of Government Version: 09/10/2007
Date Data Arrived at EDR: 09/11/2007
Date Made Active in Reports: 09/28/2007
Number of Days to Update: 17
Source: California Regional Water Quality Control Board San Diego Region (9)
Telephone: 858-467-2980
Last EDR Contact: 08/08/2011
Next Scheduled EDR Contact: 11/21/2011
Data Release Frequency: No Update Planned

Lists of state and tribal registered storage tanks

FEMA UST: Underground Storage Tank Listing
A listing of all FEMA owned underground storage tanks.

Date of Government Version: 04/08/2025
Date Data Arrived at EDR: 04/23/2025
Date Made Active in Reports: 04/24/2025
Number of Days to Update: 1
Source: FEMA
Telephone: 202-646-5797
Last EDR Contact: 10/16/2025
Next Scheduled EDR Contact: 01/12/2026
Data Release Frequency: Varies

GOVERNMENT RECORDS SEARCHED / DATA CURRENCY TRACKING

UST: Active UST Facilities
Active UST facilities gathered from the local regulatory agencies

Date of Government Version: 06/02/2025
Date Data Arrived at EDR: 06/02/2025
Date Made Active in Reports: 08/27/2025
Number of Days to Update: 86

Source: SWRCB
Telephone: 916-341-5851
Last EDR Contact: 08/29/2025
Next Scheduled EDR Contact: 12/15/2025
Data Release Frequency: Semi-Annually

MILITARY UST SITES: Military UST Sites (GEOTRACKER)
Military ust sites

Date of Government Version: 06/02/2025
Date Data Arrived at EDR: 06/02/2025
Date Made Active in Reports: 08/26/2025
Number of Days to Update: 85

Source: State Water Resources Control Board
Telephone: 866-480-1028
Last EDR Contact: 08/29/2025
Next Scheduled EDR Contact: 12/15/2025
Data Release Frequency: Varies

UST CLOSURE: Proposed Closure of Underground Storage Tank (UST) Cases
UST cases that are being considered for closure by either the State Water Resources Control Board or the Executive Director have been posted for a 60-day public comment period. UST Case Closures being proposed for consideration by the State Water Resources Control Board. These are primarily UST cases that meet closure criteria under the decisional framework in State Water Board Resolution No. 92-49 and other Board orders. UST Case Closures proposed for consideration by the Executive Director pursuant to State Water Board Resolution No. 2012-0061. These are cases that meet the criteria of the Low-Threat UST Case Closure Policy. UST Case Closure Review Denials and Approved Orders.

Date of Government Version: 05/13/2025
Date Data Arrived at EDR: 05/22/2025
Date Made Active in Reports: 05/27/2025
Number of Days to Update: 5

Source: State Water Resources Control Board
Telephone: 916-327-7844
Last EDR Contact: 09/03/2025
Next Scheduled EDR Contact: 12/15/2025
Data Release Frequency: Varies

AST: Aboveground Petroleum Storage Tank Facilities
A listing of aboveground storage tank petroleum storage tank locations.

Date of Government Version: 07/06/2016
Date Data Arrived at EDR: 07/12/2016
Date Made Active in Reports: 09/19/2016
Number of Days to Update: 69

Source: California Environmental Protection Agency
Telephone: 916-327-5092
Last EDR Contact: 09/03/2025
Next Scheduled EDR Contact: 12/22/2025
Data Release Frequency: Varies

INDIAN UST R4: Underground Storage Tanks on Indian Land
The Indian Underground Storage Tank (UST) database provides information about underground storage tanks on Indian land in EPA Region 4 (Alabama, Florida, Georgia, Kentucky, Mississippi, North Carolina, South Carolina, Tennessee and Tribal Nations)

Date of Government Version: 04/21/2025
Date Data Arrived at EDR: 07/10/2025
Date Made Active in Reports: 10/02/2025
Number of Days to Update: 84

Source: EPA Region 4
Telephone: 404-562-9424
Last EDR Contact: 10/15/2025
Next Scheduled EDR Contact: 01/26/2026
Data Release Frequency: Varies

INDIAN UST R6: Underground Storage Tanks on Indian Land
The Indian Underground Storage Tank (UST) database provides information about underground storage tanks on Indian land in EPA Region 6 (Louisiana, Arkansas, Oklahoma, New Mexico, Texas and 65 Tribes).

Date of Government Version: 04/21/2025
Date Data Arrived at EDR: 07/10/2025
Date Made Active in Reports: 10/02/2025
Number of Days to Update: 84

Source: EPA Region 6
Telephone: 214-665-7591
Last EDR Contact: 10/15/2025
Next Scheduled EDR Contact: 01/26/2026
Data Release Frequency: Varies

INDIAN UST R5: Underground Storage Tanks on Indian Land

The Indian Underground Storage Tank (UST) database provides information about underground storage tanks on Indian land in EPA Region 5 (Michigan, Minnesota and Wisconsin and Tribal Nations).

Date of Government Version: 04/21/2025
Date Data Arrived at EDR: 07/10/2025
Date Made Active in Reports: 10/02/2025
Number of Days to Update: 84

Source: EPA Region 5
Telephone: 312-886-6136
Last EDR Contact: 10/15/2025
Next Scheduled EDR Contact: 01/26/2026
Data Release Frequency: Varies

INDIAN UST R1: Underground Storage Tanks on Indian Land

The Indian Underground Storage Tank (UST) database provides information about underground storage tanks on Indian land in EPA Region 1 (Connecticut, Maine, Massachusetts, New Hampshire, Rhode Island, Vermont and ten Tribal Nations).

Date of Government Version: 04/21/2025
Date Data Arrived at EDR: 07/10/2025
Date Made Active in Reports: 10/02/2025
Number of Days to Update: 84

Source: EPA, Region 1
Telephone: 617-918-1313
Last EDR Contact: 10/15/2025
Next Scheduled EDR Contact: 01/26/2026
Data Release Frequency: Varies

INDIAN UST R10: Underground Storage Tanks on Indian Land

The Indian Underground Storage Tank (UST) database provides information about underground storage tanks on Indian land in EPA Region 10 (Alaska, Idaho, Oregon, Washington, and Tribal Nations).

Date of Government Version: 05/27/2025
Date Data Arrived at EDR: 07/10/2025
Date Made Active in Reports: 10/02/2025
Number of Days to Update: 84

Source: EPA Region 10
Telephone: 206-553-2857
Last EDR Contact: 10/15/2025
Next Scheduled EDR Contact: 01/26/2026
Data Release Frequency: Varies

INDIAN UST R7: Underground Storage Tanks on Indian Land

The Indian Underground Storage Tank (UST) database provides information about underground storage tanks on Indian land in EPA Region 7 (Iowa, Kansas, Missouri, Nebraska, and 9 Tribal Nations).

Date of Government Version: 05/22/2025
Date Data Arrived at EDR: 07/10/2025
Date Made Active in Reports: 10/02/2025
Number of Days to Update: 84

Source: EPA Region 7
Telephone: 913-551-7003
Last EDR Contact: 10/15/2025
Next Scheduled EDR Contact: 01/26/2026
Data Release Frequency: Varies

INDIAN UST R8: Underground Storage Tanks on Indian Land

The Indian Underground Storage Tank (UST) database provides information about underground storage tanks on Indian land in EPA Region 8 (Colorado, Montana, North Dakota, South Dakota, Utah, Wyoming and 27 Tribal Nations).

Date of Government Version: 05/22/2025
Date Data Arrived at EDR: 07/10/2025
Date Made Active in Reports: 10/02/2025
Number of Days to Update: 84

Source: EPA Region 8
Telephone: 303-312-6137
Last EDR Contact: 10/15/2025
Next Scheduled EDR Contact: 01/26/2026
Data Release Frequency: Varies

INDIAN UST R9: Underground Storage Tanks on Indian Land

The Indian Underground Storage Tank (UST) database provides information about underground storage tanks on Indian land in EPA Region 9 (Arizona, California, Hawaii, Nevada, the Pacific Islands, and Tribal Nations).

Date of Government Version: 04/21/2025
Date Data Arrived at EDR: 07/10/2025
Date Made Active in Reports: 10/02/2025
Number of Days to Update: 84

Source: EPA Region 9
Telephone: 415-972-3368
Last EDR Contact: 10/15/2025
Next Scheduled EDR Contact: 01/26/2026
Data Release Frequency: Varies

Lists of state and tribal voluntary cleanup sites

INDIAN VCP R1: Voluntary Cleanup Priority Listing
A listing of voluntary cleanup priority sites located on Indian Land located in Region 1.

Date of Government Version: 07/27/2015
Date Data Arrived at EDR: 09/29/2015
Date Made Active in Reports: 02/18/2016
Number of Days to Update: 142

Source: EPA, Region 1
Telephone: 617-918-1102
Last EDR Contact: 09/09/2025
Next Scheduled EDR Contact: 12/29/2025
Data Release Frequency: Varies

INDIAN VCP R7: Voluntary Cleanup Priority Lisitng
A listing of voluntary cleanup priority sites located on Indian Land located in Region 7.

Date of Government Version: 03/20/2008
Date Data Arrived at EDR: 04/22/2008
Date Made Active in Reports: 05/19/2008
Number of Days to Update: 27

Source: EPA, Region 7
Telephone: 913-551-7365
Last EDR Contact: 07/08/2021
Next Scheduled EDR Contact: 07/20/2009
Data Release Frequency: Varies

VCP: Voluntary Cleanup Program Properties
Contains low threat level properties with either confirmed or unconfirmed releases and the project proponents have request that DTSC oversee investigation and/or cleanup activities and have agreed to provide coverage for DTSC's costs.

Date of Government Version: 07/17/2025
Date Data Arrived at EDR: 07/17/2025
Date Made Active in Reports: 10/08/2025
Number of Days to Update: 83

Source: Department of Toxic Substances Control
Telephone: 916-323-3400
Last EDR Contact: 10/20/2025
Next Scheduled EDR Contact: 02/02/2026
Data Release Frequency: Quarterly

Lists of state and tribal brownfield sites

BROWNFIELDS: Considered Brownfieds Sites Listing
A listing of sites the SWRCB considers to be Brownfields since these are sites have come to them through the MOA Process.

Date of Government Version: 06/12/2025
Date Data Arrived at EDR: 06/12/2025
Date Made Active in Reports: 09/05/2025
Number of Days to Update: 85

Source: State Water Resources Control Board
Telephone: 916-323-7905
Last EDR Contact: 09/16/2025
Next Scheduled EDR Contact: 12/26/2025
Data Release Frequency: Quarterly

ADDITIONAL ENVIRONMENTAL RECORDS

Local Brownfield lists

US BROWNFIELDS: A Listing of Brownfields Sites
Brownfields are real property, the expansion, redevelopment, or reuse of which may be complicated by the presence or potential presence of a hazardous substance, pollutant, or contaminant. Cleaning up and reinvesting in these properties takes development pressures off of undeveloped, open land, and both improves and protects the environment. Assessment, Cleanup and Redevelopment Exchange System (ACRES) stores information reported by EPA Brownfields grant recipients on brownfields properties assessed or cleaned up with grant funding as well as information on Targeted Brownfields Assessments performed by EPA Regions. A listing of ACRES Brownfield sites is obtained from Cleanups in My Community. Cleanups in My Community provides information on Brownfields properties for which information is reported back to EPA, as well as areas served by Brownfields grant programs.

Date of Government Version: 09/09/2024
Date Data Arrived at EDR: 09/11/2024
Date Made Active in Reports: 12/06/2024
Number of Days to Update: 86

Source: Environmental Protection Agency
Telephone: 202-566-2777
Last EDR Contact: 10/01/2025
Next Scheduled EDR Contact: 12/22/2025
Data Release Frequency: Semi-Annually

Local Lists of Landfill / Solid Waste Disposal Sites

WMUDS/SWAT: Waste Management Unit Database

Waste Management Unit Database System. WMUDS is used by the State Water Resources Control Board staff and the Regional Water Quality Control Boards for program tracking and inventory of waste management units. WMUDS is composed of the following databases: Facility Information, Scheduled Inspections Information, Waste Management Unit Information, SWAT Program Information, SWAT Report Summary Information, SWAT Report Summary Data, Chapter 15 (formerly Subchapter 15) Information, Chapter 15 Monitoring Parameters, TPCA Program Information, RCRA Program Information, Closure Information, and Interested Parties Information.

Date of Government Version: 04/01/2000
Date Data Arrived at EDR: 04/10/2000
Date Made Active in Reports: 05/10/2000
Number of Days to Update: 30

Source: State Water Resources Control Board
Telephone: 916-227-4448
Last EDR Contact: 10/15/2025
Next Scheduled EDR Contact: 02/02/2026
Data Release Frequency: No Update Planned

SWRCY: Recycler Database

A listing of recycling facilities in California.

Date of Government Version: 05/30/2025
Date Data Arrived at EDR: 05/30/2025
Date Made Active in Reports: 08/18/2025
Number of Days to Update: 80

Source: Department of Conservation
Telephone: 916-323-3836
Last EDR Contact: 08/29/2025
Next Scheduled EDR Contact: 12/15/2025
Data Release Frequency: Quarterly

HAULERS: Registered Waste Tire Haulers Listing

A listing of registered waste tire haulers.

Date of Government Version: 05/19/2025
Date Data Arrived at EDR: 05/20/2025
Date Made Active in Reports: 08/05/2025
Number of Days to Update: 77

Source: Integrated Waste Management Board
Telephone: 916-341-6422
Last EDR Contact: 07/29/2025
Next Scheduled EDR Contact: 11/17/2025
Data Release Frequency: Varies

INDIAN ODI: Report on the Status of Open Dumps on Indian Lands

Location of open dumps on Indian land.

Date of Government Version: 12/31/1998
Date Data Arrived at EDR: 12/03/2007
Date Made Active in Reports: 01/24/2008
Number of Days to Update: 52

Source: Environmental Protection Agency
Telephone: 703-308-8245
Last EDR Contact: 10/15/2025
Next Scheduled EDR Contact: 02/02/2026
Data Release Frequency: Varies

DEBRIS REGION 9: Torres Martinez Reservation Illegal Dump Site Locations

A listing of illegal dump sites location on the Torres Martinez Indian Reservation located in eastern Riverside County and northern Imperial County, California.

Date of Government Version: 01/12/2009
Date Data Arrived at EDR: 05/07/2009
Date Made Active in Reports: 09/21/2009
Number of Days to Update: 137

Source: EPA, Region 9
Telephone: 415-947-4219
Last EDR Contact: 10/07/2025
Next Scheduled EDR Contact: 01/26/2026
Data Release Frequency: No Update Planned

ODI: Open Dump Inventory

An open dump is defined as a disposal facility that does not comply with one or more of the Part 257 or Part 258 Subtitle D Criteria.

Date of Government Version: 06/30/1985
Date Data Arrived at EDR: 08/09/2004
Date Made Active in Reports: 09/17/2004
Number of Days to Update: 39

Source: Environmental Protection Agency
Telephone: 800-424-9346
Last EDR Contact: 06/09/2004
Next Scheduled EDR Contact: N/A
Data Release Frequency: No Update Planned

IHS OPEN DUMPS: Open Dumps on Indian Land

A listing of all open dumps located on Indian Land in the United States.

Date of Government Version: 02/07/2024
Date Data Arrived at EDR: 11/13/2024
Date Made Active in Reports: 11/19/2024
Number of Days to Update: 6

Source: Department of Health & Human Serivces, Indian Health Service
Telephone: 301-443-1452
Last EDR Contact: 07/17/2025
Next Scheduled EDR Contact: 11/03/2025
Data Release Frequency: Varies

Local Lists of Hazardous waste / Contaminated Sites

US HIST CDL: National Clandestine Laboratory Register

A listing of clandestine drug lab locations that have been removed from the DEAs National Clandestine Laboratory Register.

Date of Government Version: 04/04/2025
Date Data Arrived at EDR: 06/02/2025
Date Made Active in Reports: 08/12/2025
Number of Days to Update: 71

Source: Drug Enforcement Administration
Telephone: 202-307-1000
Last EDR Contact: 08/21/2025
Next Scheduled EDR Contact: 12/01/2025
Data Release Frequency: No Update Planned

HIST CAL-SITES: Calsites Database

The Calsites database contains potential or confirmed hazardous substance release properties. In 1996, California EPA reevaluated and significantly reduced the number of sites in the Calsites database. No longer updated by the state agency. It has been replaced by ENVIROSTOR.

Date of Government Version: 08/08/2005
Date Data Arrived at EDR: 08/03/2006
Date Made Active in Reports: 08/24/2006
Number of Days to Update: 21

Source: Department of Toxic Substance Control
Telephone: 916-323-3400
Last EDR Contact: 02/23/2009
Next Scheduled EDR Contact: 05/25/2009
Data Release Frequency: No Update Planned

SCH: School Property Evaluation Program

This category contains proposed and existing school sites that are being evaluated by DTSC for possible hazardous materials contamination. In some cases, these properties may be listed in the CalSites category depending on the level of threat to public health and safety or the environment they pose.

Date of Government Version: 07/17/2025
Date Data Arrived at EDR: 07/17/2025
Date Made Active in Reports: 10/08/2025
Number of Days to Update: 83

Source: Department of Toxic Substances Control
Telephone: 916-323-3400
Last EDR Contact: 10/20/2025
Next Scheduled EDR Contact: 02/02/2026
Data Release Frequency: Quarterly

CDL: Clandestine Drug Labs

A listing of drug lab locations. Listing of a location in this database does not indicate that any illegal drug lab materials were or were not present there, and does not constitute a determination that the location either requires or does not require additional cleanup work.

Date of Government Version: 12/31/2022
Date Data Arrived at EDR: 03/21/2024
Date Made Active in Reports: 06/12/2024
Number of Days to Update: 83

Source: Department of Toxic Substances Control
Telephone: 916-255-6504
Last EDR Contact: 08/05/2025
Next Scheduled EDR Contact: 11/10/2025
Data Release Frequency: Varies

CERS HAZ WASTE: California Environmental Reporting System Hazardous Waste

List of sites in the California Environmental Protection Agency (CalEPA) Regulated Site Portal which fall under the Hazardous Chemical Management, Hazardous Waste Onsite Treatment, Household Hazardous Waste Collection, Hazardous Waste Generator, and RCRA LQ HW Generator programs.

Date of Government Version: 04/14/2025
Date Data Arrived at EDR: 04/15/2025
Date Made Active in Reports: 07/07/2025
Number of Days to Update: 83

Source: CalEPA
Telephone: 916-323-2514
Last EDR Contact: 10/13/2025
Next Scheduled EDR Contact: 01/26/2026
Data Release Frequency: Quarterly

TOXIC PITS: Toxic Pits Cleanup Act Sites

Toxic PITS Cleanup Act Sites. TOXIC PITS identifies sites suspected of containing hazardous substances where cleanup has not yet been completed.

Date of Government Version: 07/01/1995
Date Data Arrived at EDR: 08/30/1995
Date Made Active in Reports: 09/26/1995
Number of Days to Update: 27

Source: State Water Resources Control Board
Telephone: 916-227-4364
Last EDR Contact: 01/26/2009
Next Scheduled EDR Contact: 04/27/2009
Data Release Frequency: No Update Planned

US CDL: Clandestine Drug Labs

A listing of clandestine drug lab locations. The U.S. Department of Justice ("the Department") provides this web site as a public service. It contains addresses of some locations where law enforcement agencies reported they found chemicals or other items that indicated the presence of either clandestine drug laboratories or dumpsites. In most cases, the source of the entries is not the Department, and the Department has not verified the entry and does not guarantee its accuracy. Members of the public must verify the accuracy of all entries by, for example, contacting local law enforcement and local health departments.

Date of Government Version: 04/04/2025
Date Data Arrived at EDR: 06/02/2025
Date Made Active in Reports: 08/12/2025
Number of Days to Update: 71

Source: Drug Enforcement Administration
Telephone: 202-307-1000
Last EDR Contact: 08/21/2025
Next Scheduled EDR Contact: 12/01/2025
Data Release Frequency: Quarterly

Local Lists of Registered Storage Tanks

SWEEPS UST: SWEEPS UST Listing

Statewide Environmental Evaluation and Planning System. This underground storage tank listing was updated and maintained by a company contacted by the SWRCB in the early 1990's. The listing is no longer updated or maintained. The local agency is the contact for more information on a site on the SWEEPS list.

Date of Government Version: 06/01/1994
Date Data Arrived at EDR: 07/07/2005
Date Made Active in Reports: 08/11/2005
Number of Days to Update: 35

Source: State Water Resources Control Board
Telephone: N/A
Last EDR Contact: 06/03/2005
Next Scheduled EDR Contact: N/A
Data Release Frequency: No Update Planned

HIST UST: Hazardous Substance Storage Container Database

The Hazardous Substance Storage Container Database is a historical listing of UST sites. Refer to local/county source for current data.

Date of Government Version: 10/15/1990
Date Data Arrived at EDR: 01/25/1991
Date Made Active in Reports: 02/12/1991
Number of Days to Update: 18

Source: State Water Resources Control Board
Telephone: 916-341-5851
Last EDR Contact: 07/26/2001
Next Scheduled EDR Contact: N/A
Data Release Frequency: No Update Planned

SAN FRANCISCO AST: Aboveground Storage Tank Site Listing

Aboveground storage tank sites

Date of Government Version: 07/28/2025
Date Data Arrived at EDR: 07/29/2025
Date Made Active in Reports: 10/21/2025
Number of Days to Update: 84

Source: San Francisco County Department of Public Health
Telephone: 415-252-3896
Last EDR Contact: 10/22/2025
Next Scheduled EDR Contact: 02/09/2026
Data Release Frequency: Varies

CERS TANKS: California Environmental Reporting System (CERS) Tanks

List of sites in the California Environmental Protection Agency (CalEPA) Regulated Site Portal which fall under the Aboveground Petroleum Storage and Underground Storage Tank regulatory programs.

Date of Government Version: 07/14/2025
Date Data Arrived at EDR: 07/15/2025
Date Made Active in Reports: 10/06/2025
Number of Days to Update: 83

Source: California Environmental Protection Agency
Telephone: 916-323-2514
Last EDR Contact: 10/13/2025
Next Scheduled EDR Contact: 01/26/2026
Data Release Frequency: Quarterly

CA FID UST: Facility Inventory Database

The Facility Inventory Database (FID) contains a historical listing of active and inactive underground storage tank locations from the State Water Resource Control Board. Refer to local/county source for current data.

Date of Government Version: 10/31/1994
Date Data Arrived at EDR: 09/05/1995
Date Made Active in Reports: 09/29/1995
Number of Days to Update: 24

Source: California Environmental Protection Agency
Telephone: 916-341-5851
Last EDR Contact: 12/28/1998
Next Scheduled EDR Contact: N/A
Data Release Frequency: No Update Planned

Local Land Records

LIENS: Environmental Liens Listing

A listing of property locations with environmental liens for California where DTSC is a lien holder.

Date of Government Version: 05/30/2025
Date Data Arrived at EDR: 05/30/2025
Date Made Active in Reports: 08/18/2025
Number of Days to Update: 80

Source: Department of Toxic Substances Control
Telephone: 916-323-3400
Last EDR Contact: 08/19/2025
Next Scheduled EDR Contact: 12/08/2025
Data Release Frequency: Varies

LIENS 2: CERCLA Lien Information

A Federal CERCLA ('Superfund') lien can exist by operation of law at any site or property at which EPA has spent Superfund monies. These monies are spent to investigate and address releases and threatened releases of contamination. CERCLIS provides information as to the identity of these sites and properties.

Date of Government Version: 06/26/2025
Date Data Arrived at EDR: 07/01/2025
Date Made Active in Reports: 07/17/2025
Number of Days to Update: 16

Source: Environmental Protection Agency
Telephone: 202-564-6023
Last EDR Contact: 10/01/2025
Next Scheduled EDR Contact: 01/05/2026
Data Release Frequency: Semi-Annually

DEED: Deed Restriction Listing

Site Mitigation and Brownfields Reuse Program Facility Sites with Deed Restrictions & Hazardous Waste Management Program Facility Sites with Deed / Land Use Restriction. The DTSC Site Mitigation and Brownfields Reuse Program (SMBRP) list includes sites cleaned up under the program's oversight and generally does not include current or former hazardous waste facilities that required a hazardous waste facility permit. The list represents deed restrictions that are active. Some sites have multiple deed restrictions. The DTSC Hazardous Waste Management Program (HWMP) has developed a list of current or former hazardous waste facilities that have a recorded land use restriction at the local county recorder's office. The land use restrictions on this list were required by the DTSC HWMP as a result of the presence of hazardous substances that remain on site after the facility (or part of the facility) has been closed or cleaned up. The types of land use restriction include deed notice, deed restriction, or a land use restriction that binds current and future owners.

Date of Government Version: 05/23/2025
Date Data Arrived at EDR: 05/23/2025
Date Made Active in Reports: 08/14/2025
Number of Days to Update: 83

Source: DTSC and SWRCB
Telephone: 916-323-3400
Last EDR Contact: 08/21/2025
Next Scheduled EDR Contact: 12/08/2025
Data Release Frequency: Semi-Annually

Records of Emergency Release Reports

HMIRS: Hazardous Materials Information Reporting System

Hazardous Materials Incident Report System. HMIRS contains hazardous material spill incidents reported to DOT.

Date of Government Version: 06/11/2025
Date Data Arrived at EDR: 06/12/2025
Date Made Active in Reports: 06/16/2025
Number of Days to Update: 4

Source: U.S. Department of Transportation
Telephone: 202-366-4555
Last EDR Contact: 10/01/2025
Next Scheduled EDR Contact: 12/29/2025
Data Release Frequency: Quarterly

CHMIRS: California Hazardous Material Incident Report System

California Hazardous Material Incident Reporting System. CHMIRS contains information on reported hazardous material incidents (accidental releases or spills).

Date of Government Version: 05/31/2025
Date Data Arrived at EDR: 07/10/2025
Date Made Active in Reports: 10/03/2025
Number of Days to Update: 85

Source: Office of Emergency Services
Telephone: 916-845-8400
Last EDR Contact: 10/07/2025
Next Scheduled EDR Contact: 01/26/2026
Data Release Frequency: Semi-Annually

LDS: Land Disposal Sites Listing (GEOTRACKER)

Land Disposal sites (Landfills) included in GeoTracker. GeoTracker is the Water Boards data management system for sites that impact, or have the potential to impact, water quality in California, with emphasis on groundwater.

Date of Government Version: 06/02/2025
Date Data Arrived at EDR: 06/02/2025
Date Made Active in Reports: 07/11/2025
Number of Days to Update: 39

Source: State Water Qualilty Control Board
Telephone: 866-480-1028
Last EDR Contact: 08/29/2025
Next Scheduled EDR Contact: 12/15/2025
Data Release Frequency: Quarterly

MCS: Military Cleanup Sites Listing (GEOTRACKER)

Military sites (consisting of: Military UST sites; Military Privatized sites; and Military Cleanup sites [formerly known as DoD non UST]) included in GeoTracker. GeoTracker is the Water Boards data management system for sites that impact, or have the potential to impact, water quality in California, with emphasis on groundwater.

Date of Government Version: 06/02/2025
Date Data Arrived at EDR: 06/02/2025
Date Made Active in Reports: 07/11/2025
Number of Days to Update: 39

Source: State Water Resources Control Board
Telephone: 866-480-1028
Last EDR Contact: 08/29/2025
Next Scheduled EDR Contact: 12/15/2025
Data Release Frequency: Quarterly

SPILLS 90: SPILLS90 data from FirstSearch

Spills 90 includes those spill and release records available exclusively from FirstSearch databases. Typically, they may include chemical, oil and/or hazardous substance spills recorded after 1990. Duplicate records that are already included in EDR incident and release records are not included in Spills 90.

Date of Government Version: 06/06/2012
Date Data Arrived at EDR: 01/03/2013
Date Made Active in Reports: 02/22/2013
Number of Days to Update: 50

Source: FirstSearch
Telephone: N/A
Last EDR Contact: 01/03/2013
Next Scheduled EDR Contact: N/A
Data Release Frequency: No Update Planned

Other Ascertainable Records

RCRA NonGen / NLR: RCRA - Non Generators / No Longer Regulated

RCRAInfo is EPA's comprehensive information system, providing access to data supporting the Resource Conservation and Recovery Act (RCRA) of 1976 and the Hazardous and Solid Waste Amendments (HSWA) of 1984. The database includes selective information on sites which generate, transport, store, treat and/or dispose of hazardous waste as defined by the Resource Conservation and Recovery Act (RCRA). Non-Generators do not presently generate hazardous waste.

Date of Government Version: 06/02/2025
Date Data Arrived at EDR: 06/04/2025
Date Made Active in Reports: 06/16/2025
Number of Days to Update: 12

Source: Environmental Protection Agency
Telephone: (415) 495-8895
Last EDR Contact: 10/01/2025
Next Scheduled EDR Contact: 12/29/2025
Data Release Frequency: Quarterly

FUDS: Formerly Used Defense Sites

The listing includes locations of Formerly Used Defense Sites properties where the US Army Corps of Engineers is actively working or will take necessary cleanup actions.

Date of Government Version: 07/23/2025
Date Data Arrived at EDR: 07/23/2025
Date Made Active in Reports: 07/29/2025
Number of Days to Update: 6

Source: U.S. Army Corps of Engineers
Telephone: 202-528-4285
Last EDR Contact: 07/23/2025
Next Scheduled EDR Contact: 11/24/2025
Data Release Frequency: Varies

DOD: Department of Defense Sites

This data set consists of federally owned or administered lands, administered by the Department of Defense, that have any area equal to or greater than 640 acres of the United States, Puerto Rico, and the U.S. Virgin Islands.

Date of Government Version: 06/07/2021
Date Data Arrived at EDR: 07/13/2021
Date Made Active in Reports: 03/09/2022
Number of Days to Update: 239

Source: USGS
Telephone: 888-275-8747
Last EDR Contact: 10/07/2025
Next Scheduled EDR Contact: 01/19/2026
Data Release Frequency: Varies

FEDLAND: Federal and Indian Lands

Federally and Indian administrated lands of the United States. Lands included are administrated by: Army Corps of Engineers, Bureau of Reclamation, National Wild and Scenic River, National Wildlife Refuge, Public Domain Land, Wilderness, Wilderness Study Area, Wildlife Management Area, Bureau of Indian Affairs, Bureau of Land Management, Department of Justice, Forest Service, Fish and Wildlife Service, National Park Service.

Date of Government Version: 04/02/2018
Date Data Arrived at EDR: 04/11/2018
Date Made Active in Reports: 11/06/2019
Number of Days to Update: 574

Source: U.S. Geological Survey
Telephone: 888-275-8747
Last EDR Contact: 10/02/2025
Next Scheduled EDR Contact: 01/12/2026
Data Release Frequency: N/A

SCRD DRYCLEANERS: State Coalition for Remediation of Drycleaners Listing

The State Coalition for Remediation of Drycleaners was established in 1998, with support from the U.S. EPA Office of Superfund Remediation and Technology Innovation. It is comprised of representatives of states with established drycleaner remediation programs. Currently the member states are Alabama, Connecticut, Florida, Illinois, Kansas, Minnesota, Missouri, North Carolina, Oregon, South Carolina, Tennessee, Texas, and Wisconsin.

Date of Government Version: 07/30/2021
Date Data Arrived at EDR: 02/03/2023
Date Made Active in Reports: 02/10/2023
Number of Days to Update: 7

Source: Environmental Protection Agency
Telephone: 615-532-8599
Last EDR Contact: 08/07/2025
Next Scheduled EDR Contact: 11/17/2025
Data Release Frequency: Varies

US FIN ASSUR: Financial Assurance Information

All owners and operators of facilities that treat, store, or dispose of hazardous waste are required to provide proof that they will have sufficient funds to pay for the clean up, closure, and post-closure care of their facilities.

Date of Government Version: 06/02/2025
Date Data Arrived at EDR: 06/03/2025
Date Made Active in Reports: 06/16/2025
Number of Days to Update: 13

Source: Environmental Protection Agency
Telephone: 202-566-1917
Last EDR Contact: 10/01/2025
Next Scheduled EDR Contact: 12/29/2025
Data Release Frequency: Quarterly

EPA WATCH LIST: EPA Watch List

EPA maintains a "Watch List" to facilitate dialogue between EPA, state and local environmental agencies on enforcement matters relating to facilities with alleged violations identified as either significant or high priority. Being on the Watch List does not mean that the facility has actually violated the law only that an investigation by EPA or a state or local environmental agency has led those organizations to allege that an unproven violation has in fact occurred. Being on the Watch List does not represent a higher level of concern regarding the alleged violations that were detected, but instead indicates cases requiring additional dialogue between EPA, state and local agencies - primarily because of the length of time the alleged violation has gone unaddressed or unresolved.

Date of Government Version: 08/30/2013
Date Data Arrived at EDR: 03/21/2014
Date Made Active in Reports: 06/17/2014
Number of Days to Update: 88

Source: Environmental Protection Agency
Telephone: 617-520-3000
Last EDR Contact: 10/22/2025
Next Scheduled EDR Contact: 02/09/2026
Data Release Frequency: No Update Planned

2020 COR ACTION: 2020 Corrective Action Program List

The EPA has set ambitious goals for the RCRA Corrective Action program by creating the 2020 Corrective Action Universe. This RCRA cleanup baseline includes facilities expected to need corrective action. The 2020 universe contains a wide variety of sites. Some properties are heavily contaminated while others were contaminated but have since been cleaned up. Still others have not been fully investigated yet, and may require little or no remediation. Inclusion in the 2020 Universe does not necessarily imply failure on the part of a facility to meet its RCRA obligations.

Date of Government Version: 09/30/2017
Date Data Arrived at EDR: 05/08/2018
Date Made Active in Reports: 07/20/2018
Number of Days to Update: 73

Source: Environmental Protection Agency
Telephone: 703-308-4044
Last EDR Contact: 07/31/2025
Next Scheduled EDR Contact: 11/10/2025
Data Release Frequency: Varies

TSCA: Toxic Substances Control Act

Toxic Substances Control Act. TSCA identifies manufacturers and importers of chemical substances included on the TSCA Chemical Substance Inventory list. It includes data on the production volume of these substances by plant site.

Date of Government Version: 12/31/2020
Date Data Arrived at EDR: 06/14/2022
Date Made Active in Reports: 03/24/2023
Number of Days to Update: 283

Source: EPA
Telephone: 202-260-5521
Last EDR Contact: 09/11/2025
Next Scheduled EDR Contact: 12/22/2025
Data Release Frequency: Every 4 Years

TRIS: Toxic Chemical Release Inventory System

Toxic Release Inventory System. TRIS identifies facilities which release toxic chemicals to the air, water and land in reportable quantities under SARA Title III Section 313.

Date of Government Version: 12/31/2023
Date Data Arrived at EDR: 02/11/2025
Date Made Active in Reports: 02/18/2025
Number of Days to Update: 7

Source: EPA
Telephone: 202-566-0250
Last EDR Contact: 08/11/2025
Next Scheduled EDR Contact: 11/24/2025
Data Release Frequency: Annually

SSTS: Section 7 Tracking Systems

Section 7 of the Federal Insecticide, Fungicide and Rodenticide Act, as amended (92 Stat. 829) requires all registered pesticide-producing establishments to submit a report to the Environmental Protection Agency by March 1st each year. Each establishment must report the types and amounts of pesticides, active ingredients and devices being produced, and those having been produced and sold or distributed in the past year.

Date of Government Version: 07/14/2025
Date Data Arrived at EDR: 07/14/2025
Date Made Active in Reports: 10/13/2025
Number of Days to Update: 91

Source: EPA
Telephone: 202-564-4203
Last EDR Contact: 10/14/2025
Next Scheduled EDR Contact: 01/26/2026
Data Release Frequency: Annually

ROD: Records Of Decision

Record of Decision. ROD documents mandate a permanent remedy at an NPL (Superfund) site containing technical and health information to aid in the cleanup.

Date of Government Version: 07/29/2025
Date Data Arrived at EDR: 08/04/2025
Date Made Active in Reports: 08/12/2025
Number of Days to Update: 8

Source: EPA
Telephone: 703-416-0223
Last EDR Contact: 10/01/2025
Next Scheduled EDR Contact: 12/08/2025
Data Release Frequency: Annually

RMP: Risk Management Plans

When Congress passed the Clean Air Act Amendments of 1990, it required EPA to publish regulations and guidance for chemical accident prevention at facilities using extremely hazardous substances. The Risk Management Program Rule (RMP Rule) was written to implement Section 112(r) of these amendments. The rule, which built upon existing industry codes and standards, requires companies of all sizes that use certain flammable and toxic substances to develop a Risk Management Program, which includes a(n): Hazard assessment that details the potential effects of an accidental release, an accident history of the last five years, and an evaluation of worst-case and alternative accidental releases; Prevention program that includes safety precautions and maintenance, monitoring, and employee training measures; and Emergency response program that spells out emergency health care, employee training measures and procedures for informing the public and response agencies (e.g the fire department) should an accident occur.

Date of Government Version: 04/05/2025
Date Data Arrived at EDR: 04/11/2025
Date Made Active in Reports: 07/08/2025
Number of Days to Update: 88

Source: Environmental Protection Agency
Telephone: 202-564-8600
Last EDR Contact: 10/08/2025
Next Scheduled EDR Contact: 01/26/2026
Data Release Frequency: Varies

RAATS: RCRA Administrative Action Tracking System

RCRA Administration Action Tracking System. RAATS contains records based on enforcement actions issued under RCRA pertaining to major violators and includes administrative and civil actions brought by the EPA. For administration actions after September 30, 1995, data entry in the RAATS database was discontinued. EPA will retain a copy of the database for historical records. It was necessary to terminate RAATS because a decrease in agency resources made it impossible to continue to update the information contained in the database.

Date of Government Version: 04/17/1995
Date Data Arrived at EDR: 07/03/1995
Date Made Active in Reports: 08/07/1995
Number of Days to Update: 35

Source: EPA
Telephone: 202-564-4104
Last EDR Contact: 06/02/2008
Next Scheduled EDR Contact: 09/01/2008
Data Release Frequency: No Update Planned

PRP: Potentially Responsible Parties

A listing of verified Potentially Responsible Parties

Date of Government Version: 06/26/2025
Date Data Arrived at EDR: 07/01/2025
Date Made Active in Reports: 07/29/2025
Number of Days to Update: 28

Source: EPA
Telephone: 202-564-6023
Last EDR Contact: 10/01/2025
Next Scheduled EDR Contact: 11/10/2025
Data Release Frequency: Quarterly

PADS: PCB Activity Database System

PCB Activity Database. PADS Identifies generators, transporters, commercial storers and/or brokers and disposers of PCB's who are required to notify the EPA of such activities.

Date of Government Version: 07/01/2024
Date Data Arrived at EDR: 10/02/2024
Date Made Active in Reports: 01/10/2025
Number of Days to Update: 100

Source: EPA
Telephone: 202-566-0500
Last EDR Contact: 09/30/2025
Next Scheduled EDR Contact: 01/12/2026
Data Release Frequency: Annually

ICIS: Integrated Compliance Information System

The Integrated Compliance Information System (ICIS) supports the information needs of the national enforcement and compliance program as well as the unique needs of the National Pollutant Discharge Elimination System (NPDES) program.

Date of Government Version: 11/18/2016
Date Data Arrived at EDR: 11/23/2016
Date Made Active in Reports: 02/10/2017
Number of Days to Update: 79

Source: Environmental Protection Agency
Telephone: 202-564-2501
Last EDR Contact: 09/23/2025
Next Scheduled EDR Contact: 01/12/2026
Data Release Frequency: Quarterly

FTTS: FIFRA/ TSCA Tracking System - FIFRA (Federal Insecticide, Fungicide, & Rodenticide Act)/TSCA (Toxic Substances Control Act)

FTTS tracks administrative cases and pesticide enforcement actions and compliance activities related to FIFRA, TSCA and EPCRA (Emergency Planning and Community Right-to-Know Act). To maintain currency, EDR contacts the Agency on a quarterly basis.

Date of Government Version: 04/09/2009
Date Data Arrived at EDR: 04/16/2009
Date Made Active in Reports: 05/11/2009
Number of Days to Update: 25

Source: EPA/Office of Prevention, Pesticides and Toxic Substances
Telephone: 202-566-1667
Last EDR Contact: 08/18/2017
Next Scheduled EDR Contact: 12/04/2017
Data Release Frequency: No Update Planned

FTTS INSP: FIFRA/ TSCA Tracking System - FIFRA (Federal Insecticide, Fungicide, & Rodenticide Act)/TSCA (Toxic Substances Control Act)

A listing of FIFRA/TSCA Tracking System (FTTS) inspections and enforcements.

Date of Government Version: 04/09/2009
Date Data Arrived at EDR: 04/16/2009
Date Made Active in Reports: 05/11/2009
Number of Days to Update: 25

Source: EPA
Telephone: 202-566-1667
Last EDR Contact: 08/18/2017
Next Scheduled EDR Contact: 12/04/2017
Data Release Frequency: No Update Planned

MLTS: Material Licensing Tracking System

MLTS is maintained by the Nuclear Regulatory Commission and contains a list of approximately 8,100 sites which possess or use radioactive materials and which are subject to NRC licensing requirements. To maintain currency, EDR contacts the Agency on a quarterly basis.

Date of Government Version: 05/07/2025
Date Data Arrived at EDR: 05/07/2025
Date Made Active in Reports: 06/03/2025
Number of Days to Update: 27

Source: Nuclear Regulatory Commission
Telephone: 301-415-0717
Last EDR Contact: 10/08/2025
Next Scheduled EDR Contact: 01/26/2026
Data Release Frequency: Quarterly

COAL ASH DOE: Steam-Electric Plant Operation Data

A listing of power plants that store ash in surface ponds.

Date of Government Version: 12/31/2023
Date Data Arrived at EDR: 10/16/2024
Date Made Active in Reports: 01/14/2025
Number of Days to Update: 90

Source: Department of Energy
Telephone: 202-586-8719
Last EDR Contact: 08/28/2025
Next Scheduled EDR Contact: 12/08/2025
Data Release Frequency: Varies

COAL ASH EPA: Coal Combustion Residues Surface Impoundments List

A listing of coal combustion residues surface impoundments with high hazard potential ratings.

Date of Government Version: 01/12/2017
Date Data Arrived at EDR: 03/05/2019
Date Made Active in Reports: 11/11/2019
Number of Days to Update: 251

Source: Environmental Protection Agency
Telephone: N/A
Last EDR Contact: 08/21/2025
Next Scheduled EDR Contact: 12/08/2025
Data Release Frequency: Varies

PCB TRANSFORMER: PCB Transformer Registration Database
The database of PCB transformer registrations that includes all PCB registration submittals.

Date of Government Version: 09/13/2019
Date Data Arrived at EDR: 11/06/2019
Date Made Active in Reports: 02/10/2020
Number of Days to Update: 96
Source: Environmental Protection Agency
Telephone: 202-566-0517
Last EDR Contact: 07/31/2025
Next Scheduled EDR Contact: 11/10/2025
Data Release Frequency: Varies

RADINFO: Radiation Information Database
The Radiation Information Database (RADINFO) contains information about facilities that are regulated by U.S. Environmental Protection Agency (EPA) regulations for radiation and radioactivity.

Date of Government Version: 07/01/2019
Date Data Arrived at EDR: 07/01/2019
Date Made Active in Reports: 09/23/2019
Number of Days to Update: 84
Source: Environmental Protection Agency
Telephone: 202-343-9775
Last EDR Contact: 09/17/2025
Next Scheduled EDR Contact: 01/05/2026
Data Release Frequency: Quarterly

HIST FTTS: FIFRA/TSCA Tracking System Administrative Case Listing
A complete administrative case listing from the FIFRA/TSCA Tracking System (FTTS) for all ten EPA regions. The information was obtained from the National Compliance Database (NCDB). NCDB supports the implementation of FIFRA (Federal Insecticide, Fungicide, and Rodenticide Act) and TSCA (Toxic Substances Control Act). Some EPA regions are now closing out records. Because of that, and the fact that some EPA regions are not providing EPA Headquarters with updated records, it was decided to create a HIST FTTS database. It included records that may not be included in the newer FTTS database updates. This database is no longer updated.

Date of Government Version: 10/19/2006
Date Data Arrived at EDR: 03/01/2007
Date Made Active in Reports: 04/10/2007
Number of Days to Update: 40
Source: Environmental Protection Agency
Telephone: 202-564-2501
Last EDR Contact: 12/17/2007
Next Scheduled EDR Contact: 03/17/2008
Data Release Frequency: No Update Planned

HIST FTTS INSP: FIFRA/TSCA Tracking System Inspection & Enforcement Case Listing
A complete inspection and enforcement case listing from the FIFRA/TSCA Tracking System (FTTS) for all ten EPA regions. The information was obtained from the National Compliance Database (NCDB). NCDB supports the implementation of FIFRA (Federal Insecticide, Fungicide, and Rodenticide Act) and TSCA (Toxic Substances Control Act). Some EPA regions are now closing out records. Because of that, and the fact that some EPA regions are not providing EPA Headquarters with updated records, it was decided to create a HIST FTTS database. It included records that may not be included in the newer FTTS database updates. This database is no longer updated.

Date of Government Version: 10/19/2006
Date Data Arrived at EDR: 03/01/2007
Date Made Active in Reports: 04/10/2007
Number of Days to Update: 40
Source: Environmental Protection Agency
Telephone: 202-564-2501
Last EDR Contact: 12/17/2008
Next Scheduled EDR Contact: 03/17/2008
Data Release Frequency: No Update Planned

DOT OPS: Incident and Accident Data
Department of Transporation, Office of Pipeline Safety Incident and Accident data.

Date of Government Version: 06/30/2025
Date Data Arrived at EDR: 07/17/2025
Date Made Active in Reports: 10/13/2025
Number of Days to Update: 88
Source: Department of Transporation, Office of Pipeline Safety
Telephone: 202-366-4595
Last EDR Contact: 10/20/2025
Next Scheduled EDR Contact: 02/02/2026
Data Release Frequency: Quarterly

CONSENT: Superfund (CERCLA) Consent Decrees
Major legal settlements that establish responsibility and standards for cleanup at NPL (Superfund) sites. Released periodically by United States District Courts after settlement by parties to litigation matters.

Date of Government Version: 03/31/2025
Date Data Arrived at EDR: 05/02/2025
Date Made Active in Reports: 07/17/2025
Number of Days to Update: 76

Source: Department of Justice, Consent Decree Library
Telephone: Varies
Last EDR Contact: 09/23/2025
Next Scheduled EDR Contact: 01/13/2026
Data Release Frequency: Varies

BRS: Biennial Reporting System

The Biennial Reporting System is a national system administered by the EPA that collects data on the generation and management of hazardous waste. BRS captures detailed data from two groups: Large Quantity Generators (LQG) and Treatment, Storage, and Disposal Facilities.

Date of Government Version: 12/31/2023
Date Data Arrived at EDR: 02/19/2025
Date Made Active in Reports: 03/07/2025
Number of Days to Update: 16

Source: EPA/NTIS
Telephone: 800-424-9346
Last EDR Contact: 10/01/2025
Next Scheduled EDR Contact: 12/29/2025
Data Release Frequency: Biennially

INDIAN RESERV: Indian Reservations

This map layer portrays Indian administered lands of the United States that have any area equal to or greater than 640 acres.

Date of Government Version: 12/31/2014
Date Data Arrived at EDR: 07/14/2015
Date Made Active in Reports: 01/10/2017
Number of Days to Update: 546

Source: USGS
Telephone: 202-208-3710
Last EDR Contact: 09/29/2025
Next Scheduled EDR Contact: 01/12/2026
Data Release Frequency: Semi-Annually

FUSRAP: Formerly Utilized Sites Remedial Action Program

DOE established the Formerly Utilized Sites Remedial Action Program (FUSRAP) in 1974 to remediate sites where radioactive contamination remained from Manhattan Project and early U.S. Atomic Energy Commission (AEC) operations.

Date of Government Version: 03/03/2023
Date Data Arrived at EDR: 03/03/2023
Date Made Active in Reports: 06/09/2023
Number of Days to Update: 98

Source: Department of Energy
Telephone: 202-586-3559
Last EDR Contact: 10/22/2025
Next Scheduled EDR Contact: 02/09/2026
Data Release Frequency: Varies

UMTRA: Uranium Mill Tailings Sites

Uranium ore was mined by private companies for federal government use in national defense programs. When the mills shut down, large piles of the sand-like material (mill tailings) remain after uranium has been extracted from the ore. Levels of human exposure to radioactive materials from the piles are low; however, in some cases tailings were used as construction materials before the potential health hazards of the tailings were recognized.

Date of Government Version: 05/15/2025
Date Data Arrived at EDR: 05/15/2025
Date Made Active in Reports: 07/29/2025
Number of Days to Update: 75

Source: Department of Energy
Telephone: 505-845-0011
Last EDR Contact: 08/11/2025
Next Scheduled EDR Contact: 11/24/2025
Data Release Frequency: Varies

LEAD SMELTER 1: Lead Smelter Sites

A listing of former lead smelter site locations.

Date of Government Version: 06/26/2025
Date Data Arrived at EDR: 07/01/2025
Date Made Active in Reports: 07/17/2025
Number of Days to Update: 16

Source: Environmental Protection Agency
Telephone: 703-603-8787
Last EDR Contact: 10/01/2025
Next Scheduled EDR Contact: 01/05/2026
Data Release Frequency: Varies

LEAD SMELTER 2: Lead Smelter Sites

A list of several hundred sites in the U.S. where secondary lead smelting was done from 1931and 1964. These sites may pose a threat to public health through ingestion or inhalation of contaminated soil or dust

Date of Government Version: 04/05/2001
Date Data Arrived at EDR: 10/27/2010
Date Made Active in Reports: 12/02/2010
Number of Days to Update: 36

Source: American Journal of Public Health
Telephone: 703-305-6451
Last EDR Contact: 12/02/2009
Next Scheduled EDR Contact: N/A
Data Release Frequency: No Update Planned

US AIRS (AFS): Aerometric Information Retrieval System Facility Subsystem (AFS)

The database is a sub-system of Aerometric Information Retrieval System (AIRS). AFS contains compliance data on air pollution point sources regulated by the U.S. EPA and/or state and local air regulatory agencies. This information comes from source reports by various stationary sources of air pollution, such as electric power plants, steel mills, factories, and universities, and provides information about the air pollutants they produce. Action, air program, air program pollutant, and general level plant data. It is used to track emissions and compliance data from industrial plants.

Date of Government Version: 10/12/2016
Date Data Arrived at EDR: 10/26/2016
Date Made Active in Reports: 02/03/2017
Number of Days to Update: 100

Source: EPA
Telephone: 202-564-2496
Last EDR Contact: 09/26/2017
Next Scheduled EDR Contact: 01/08/2018
Data Release Frequency: Annually

US AIRS MINOR: Air Facility System Data

A listing of minor source facilities.

Date of Government Version: 10/12/2016
Date Data Arrived at EDR: 10/26/2016
Date Made Active in Reports: 02/03/2017
Number of Days to Update: 100

Source: EPA
Telephone: 202-564-2496
Last EDR Contact: 09/26/2017
Next Scheduled EDR Contact: 01/08/2018
Data Release Frequency: Annually

MINES VIOLATIONS: MSHA Violation Assessment Data

Mines violation and assessment information. Department of Labor, Mine Safety & Health Administration.

Date of Government Version: 07/01/2025
Date Data Arrived at EDR: 07/01/2025
Date Made Active in Reports: 09/24/2025
Number of Days to Update: 85

Source: DOL, Mine Safety & Health Admi
Telephone: 202-693-9424
Last EDR Contact: 07/01/2025
Next Scheduled EDR Contact: 12/01/2025
Data Release Frequency: Quarterly

US MINES: Mines Master Index File

Contains all mine identification numbers issued for mines active or opened since 1971. The data also includes violation information.

Date of Government Version: 05/01/2025
Date Data Arrived at EDR: 05/20/2025
Date Made Active in Reports: 07/29/2025
Number of Days to Update: 70

Source: Department of Labor, Mine Safety and Health Administration
Telephone: 303-231-5959
Last EDR Contact: 08/18/2025
Next Scheduled EDR Contact: 12/01/2025
Data Release Frequency: Semi-Annually

US MINES 2: Ferrous and Nonferrous Metal Mines Database Listing

This map layer includes ferrous (ferrous metal mines are facilities that extract ferrous metals, such as iron ore or molybdenum) and nonferrous (Nonferrous metal mines are facilities that extract nonferrous metals, such as gold, silver, copper, zinc, and lead) metal mines in the United States.

Date of Government Version: 04/08/2025
Date Data Arrived at EDR: 05/20/2025
Date Made Active in Reports: 08/12/2025
Number of Days to Update: 84

Source: USGS
Telephone: 703-648-7709
Last EDR Contact: 08/21/2025
Next Scheduled EDR Contact: 12/01/2025
Data Release Frequency: Varies

US MINES 3: Active Mines & Mineral Plants Database Listing

Active Mines and Mineral Processing Plant operations for commodities monitored by the Minerals Information Team of the USGS.

Date of Government Version: 04/14/2011
Date Data Arrived at EDR: 06/08/2011
Date Made Active in Reports: 09/13/2011
Number of Days to Update: 97

Source: USGS
Telephone: 703-648-7709
Last EDR Contact: 08/21/2025
Next Scheduled EDR Contact: 12/01/2025
Data Release Frequency: Varies

ABANDONED MINES: Abandoned Mines

An inventory of land and water impacted by past mining (primarily coal mining) is maintained by OSMRE to provide information needed to implement the Surface Mining Control and Reclamation Act of 1977 (SMCRA). The inventory contains information on the location, type, and extent of AML impacts, as well as, information on the cost associated with the reclamation of those problems. The inventory is based upon field surveys by State, Tribal, and OSMRE program officials. It is dynamic to the extent that it is modified as new problems are identified and existing problems are reclaimed.

Date of Government Version: 05/28/2025
Date Data Arrived at EDR: 05/28/2025
Date Made Active in Reports: 06/03/2025
Number of Days to Update: 6

Source: Department of Interior
Telephone: 202-208-2609
Last EDR Contact: 09/09/2025
Next Scheduled EDR Contact: 12/15/2025
Data Release Frequency: Quarterly

MINES MRDS: Mineral Resources Data System

Mineral Resources Data System

Date of Government Version: 06/04/2024
Date Data Arrived at EDR: 11/22/2024
Date Made Active in Reports: 02/18/2025
Number of Days to Update: 88

Source: USGS
Telephone: 703-648-6533
Last EDR Contact: 08/21/2025
Next Scheduled EDR Contact: 12/01/2025
Data Release Frequency: Varies

FINDS: Facility Index System/Facility Registry System

Facility Index System. FINDS contains both facility information and 'pointers' to other sources that contain more detail. EDR includes the following FINDS databases in this report: PCS (Permit Compliance System), AIRS (Aerometric Information Retrieval System), DOCKET (Enforcement Docket used to manage and track information on civil judicial enforcement cases for all environmental statutes), FURS (Federal Underground Injection Control), C-DOCKET (Criminal Docket System used to track criminal enforcement actions for all environmental statutes), FFIS (Federal Facilities Information System), STATE (State Environmental Laws and Statutes), and PADS (PCB Activity Data System).

Date of Government Version: 04/22/2025
Date Data Arrived at EDR: 05/05/2025
Date Made Active in Reports: 05/21/2025
Number of Days to Update: 16

Source: EPA
Telephone: (415) 947-8000
Last EDR Contact: 10/01/2025
Next Scheduled EDR Contact: 12/08/2025
Data Release Frequency: Quarterly

ECHO: Enforcement & Compliance History Information

ECHO provides integrated compliance and enforcement information for about 800,000 regulated facilities nationwide.

Date of Government Version: 06/22/2025
Date Data Arrived at EDR: 06/25/2025
Date Made Active in Reports: 08/27/2025
Number of Days to Update: 63

Source: Environmental Protection Agency
Telephone: 202-564-2280
Last EDR Contact: 09/26/2025
Next Scheduled EDR Contact: 01/12/2026
Data Release Frequency: Quarterly

DOCKET HWC: Hazardous Waste Compliance Docket Listing

A complete list of the Federal Agency Hazardous Waste Compliance Docket Facilities.

Date of Government Version: 05/06/2021
Date Data Arrived at EDR: 05/21/2021
Date Made Active in Reports: 08/11/2021
Number of Days to Update: 82

Source: Environmental Protection Agency
Telephone: 202-564-0527
Last EDR Contact: 08/12/2025
Next Scheduled EDR Contact: 12/01/2025
Data Release Frequency: Varies

UXO: Unexploded Ordnance Sites

A listing of unexploded ordnance site locations

Date of Government Version: 02/14/2025
Date Data Arrived at EDR: 03/11/2025
Date Made Active in Reports: 06/03/2025
Number of Days to Update: 84

Source: Department of Defense
Telephone: 703-704-1564
Last EDR Contact: 10/01/2025
Next Scheduled EDR Contact: 01/19/2026
Data Release Frequency: Varies

FUELS PROGRAM: EPA Fuels Program Registered Listing

This listing includes facilities that are registered under the Part 80 (Code of Federal Regulations) EPA Fuels Programs. All companies now are required to submit new and updated registrations.

Date of Government Version: 05/07/2025
Date Data Arrived at EDR: 05/13/2025
Date Made Active in Reports: 07/29/2025
Number of Days to Update: 77

Source: EPA
Telephone: 800-385-6164
Last EDR Contact: 08/07/2025
Next Scheduled EDR Contact: 11/24/2025
Data Release Frequency: Quarterly

PFAS NPL: Superfund Sites with PFAS Detections Information

EPA's Office of Land and Emergency Management and EPA Regional Offices maintain data describing what is known about site investigations, contamination, and remedial actions under the Comprehensive Environmental Response, Compensation, and Liability Act (CERCLA) where PFAS is present in the environment.

Date of Government Version: 06/23/2025
Date Data Arrived at EDR: 06/26/2025
Date Made Active in Reports: 08/27/2025
Number of Days to Update: 62

Source: Environmental Protection Agency
Telephone: 703-603-8895
Last EDR Contact: 09/26/2025
Next Scheduled EDR Contact: 01/12/2026
Data Release Frequency: Varies

PFAS FEDERAL SITES: Federal Sites PFAS Information

Several federal entities, such as the federal Superfund program, Department of Defense, National Aeronautics and Space Administration, Department of Transportation, and Department of Energy provided information for sites with known or suspected detections at federal facilities.

Date of Government Version: 06/23/2025
Date Data Arrived at EDR: 06/26/2025
Date Made Active in Reports: 08/27/2025
Number of Days to Update: 62

Source: Environmental Protection Agency
Telephone: 202-272-0167
Last EDR Contact: 09/26/2025
Next Scheduled EDR Contact: 01/12/2026
Data Release Frequency: Varies

PFAS TRIS: List of PFAS Added to the TRI

Section 7321 of the National Defense Authorization Act for Fiscal Year 2020 (NDAA) immediately added certain per- and polyfluoroalkyl substances (PFAS) to the list of chemicals covered by the Toxics Release Inventory (TRI) under Section 313 of the Emergency Planning and Community Right-to-Know Act (EPCRA) and provided a framework for additional PFAS to be added to TRI on an annual basis.

Date of Government Version: 06/23/2025
Date Data Arrived at EDR: 06/26/2025
Date Made Active in Reports: 08/27/2025
Number of Days to Update: 62

Source: Environmental Protection Agency
Telephone: 202-566-0250
Last EDR Contact: 09/26/2025
Next Scheduled EDR Contact: 01/12/2026
Data Release Frequency: Varies

PFAS TSCA: PFAS Manufacture and Imports Information

EPA issued the Chemical Data Reporting (CDR) Rule under the Toxic Substances Control Act (TSCA) and requires chemical manufacturers and facilities that manufacture or import chemical substances to report data to EPA. EPA publishes non-confidential business information (non-CBI) and includes descriptive information about each site, corporate parent, production volume, other manufacturing information, and processing and use information.

Date of Government Version: 06/23/2025
Date Data Arrived at EDR: 06/26/2025
Date Made Active in Reports: 08/27/2025
Number of Days to Update: 62

Source: Environmental Protection Agency
Telephone: 202-272-0167
Last EDR Contact: 09/26/2025
Next Scheduled EDR Contact: 01/12/2026
Data Release Frequency: Varies

PFAS RCRA MANIFEST: PFAS Transfers Identified In the RCRA Database Listing

To work around the lack of PFAS waste codes in the RCRA database, EPA developed the PFAS Transfers dataset by mining e-Manifest records containing at least one of these common PFAS keywords: PFAS, PFOA, PFOS, PERFL, AFFF, GENX, GEN-X (plus the VT waste codes). These keywords were searched for in the following text fields: Manifest handling instructions (MANIFEST_HANDLING_INSTR), Non-hazardous waste description (NON_HAZ_WASTE_DESCRIPTION), DOT printed information (DOT_PRINTED_INFORMATION), Waste line handling instructions (WASTE_LINE_HANDLING_INSTR), Waste residue comments (WASTE_RESIDUE_COMMENTS).

Date of Government Version: 06/23/2025
Date Data Arrived at EDR: 06/26/2025
Date Made Active in Reports: 09/24/2025
Number of Days to Update: 90

Source: Environmental Protection Agency
Telephone: 202-272-0167
Last EDR Contact: 09/26/2025
Next Scheduled EDR Contact: 01/12/2026
Data Release Frequency: Varies

PFAS ATSDR: PFAS Contamination Site Location Listing

PFAS contamination site locations from the Department of Health & Human Services, Center for Disease Control & Prevention. ATSDR is involved at a number of PFAS-related sites, either directly or through assisting state and federal partners. As of now, most sites are related to drinking water contamination connected with PFAS production facilities or fire training areas where aqueous film-forming firefighting foam (AFFF) was regularly used.

Date of Government Version: 11/12/2024
Date Data Arrived at EDR: 07/21/2025
Date Made Active in Reports: 10/13/2025
Number of Days to Update: 84

Source: Department of Health & Human Services
Telephone: 202-741-5770
Last EDR Contact: 10/15/2025
Next Scheduled EDR Contact: 02/02/2026
Data Release Frequency: Varies

PFAS WQP: Ambient Environmental Sampling for PFAS

The Water Quality Portal (WQP) is a part of a modernized repository storing ambient sampling data for all environmental media and tissue samples. A wide range of federal, state, tribal and local governments, academic and non-governmental organizations and individuals submit project details and sampling results to this public repository. The information is commonly used for research and assessments of environmental quality.

Date of Government Version: 06/23/2025
Date Data Arrived at EDR: 06/26/2025
Date Made Active in Reports: 08/27/2025
Number of Days to Update: 62

Source: Environmental Protection Agency
Telephone: 202-272-0167
Last EDR Contact: 09/26/2025
Next Scheduled EDR Contact: 01/12/2026
Data Release Frequency: Varies

PFAS PROJECT: NORTHEASTERN UNIVERSITY PFAS PROJECT

The PFAS Contamination Site Tracker records qualitative and quantitative data from each site in a chart, specifically examining discovery, contamination levels, government response, litigation, health impacts, media coverage, and community characteristics. All data presented in the chart were extracted from government websites, such as state health departments or the Environmental Protection Agency, and news articles.

Date of Government Version: 05/15/2024
Date Data Arrived at EDR: 03/06/2025
Date Made Active in Reports: 06/03/2025
Number of Days to Update: 89

Source: Social Science Environmental Health Research Institute
Telephone: N/A
Last EDR Contact: 09/02/2025
Next Scheduled EDR Contact: 12/15/2025
Data Release Frequency: Varies

PFAS NPDES: Clean Water Act Discharge Monitoring Information

Any discharger of pollutants to waters of the United States from a point source must have a National Pollutant Discharge Elimination System (NPDES) permit. The process for obtaining limits involves the regulated entity (permittee) disclosing releases in a NPDES permit application and the permitting authority (typically the state but sometimes EPA) deciding whether to require monitoring or monitoring with limits. Caveats and Limitations: Less than half of states have required PFAS monitoring for at least one of their permittees and fewer states have established PFAS effluent limits for permittees. New rulemakings have been initiated that may increase the number of facilities monitoring for PFAS in the future.

Date of Government Version: 06/23/2025
Date Data Arrived at EDR: 06/26/2025
Date Made Active in Reports: 08/27/2025
Number of Days to Update: 62

Source: Environmental Protection Agency
Telephone: 202-272-0167
Last EDR Contact: 09/26/2025
Next Scheduled EDR Contact: 01/12/2026
Data Release Frequency: Varies

PFAS ECHO: Facilities in Industries that May Be Handling PFAS Listing

Regulators and the public have expressed interest in knowing which regulated entities may be using PFAS. EPA has developed a dataset from various sources that show which industries may be handling PFAS. Approximately 120,000 facilities subject to federal environmental programs have operated or currently operate in industry sectors with processes that may involve handling and/or release of PFAS.

Date of Government Version: 06/23/2025
Date Data Arrived at EDR: 06/26/2025
Date Made Active in Reports: 08/27/2025
Number of Days to Update: 62

Source: Environmental Protection Agency
Telephone: 202-272-0167
Last EDR Contact: 09/26/2025
Next Scheduled EDR Contact: 01/12/2026
Data Release Frequency: Varies

PFAS ECHO FIRE TRAIN: Facilities in Industries that May Be Handling PFAS Listing

A list of fire training sites was added to the Industry Sectors dataset using a keyword search on the permitted facilitys name to identify sites where fire-fighting foam may have been used in training exercises. Additionally, you may view an example spreadsheet of the subset of fire training facility data, as well as the keywords used in selecting or deselecting a facility for the subset. as well as the keywords used in selecting or deselecting a facility for the subset. These keywords were tested to maximize accuracy in selecting facilities that may use fire-fighting foam in training exercises, however, due to the lack of a required reporting field in the data systems for designating fire training sites, this methodology may not identify all fire training sites or may potentially misidentify them.

Date of Government Version: 06/23/2025
Date Data Arrived at EDR: 06/26/2025
Date Made Active in Reports: 08/27/2025
Number of Days to Update: 62

Source: Environmental Protection Agency
Telephone: 202-272-0167
Last EDR Contact: 09/26/2025
Next Scheduled EDR Contact: 01/12/2026
Data Release Frequency: Varies

PFAS PT 139 AIRPORT: All Certified Part 139 Airports PFAS Information Listing

Since July 1, 2006, all certified part 139 airports are required to have fire-fighting foam onsite that meet military specifications (MIL-F-24385) (14 CFR 139.317). To date, these military specification fire-fighting foams are fluorinated and have been historically used for training and extinguishing. The 2018 FAA Reauthorization Act has a provision stating that no later than October 2021, FAA shall not require the use of fluorinated AFFF. This provision does not prohibit the use of fluorinated AFFF at Part 139 civilian airports; it only prohibits FAA from mandating its use. The Federal Aviation Administration?s document AC 150/5210-6D - Aircraft Fire Extinguishing Agents provides guidance on Aircraft Fire Extinguishing Agents, which includes Aqueous Film Forming Foam (AFFF).

Date of Government Version: 06/23/2025
Date Data Arrived at EDR: 06/26/2025
Date Made Active in Reports: 08/27/2025
Number of Days to Update: 62

Source: Environmental Protection Agency
Telephone: 202-272-0167
Last EDR Contact: 09/26/2025
Next Scheduled EDR Contact: 01/12/2026
Data Release Frequency: Varies

AQUEOUS FOAM NRC: Aqueous Foam Related Incidents Listing

The National Response Center (NRC) serves as an emergency call center that fields initial reports for pollution and railroad incidents and forwards that information to appropriate federal/state agencies for response. The spreadsheets posted to the NRC website contain initial incident data that has not been validated or investigated by a federal/state response agency. Response center calls from 1990 to the most recent complete calendar year where there was indication of Aqueous Film Forming Foam (AFFF) usage are included in this dataset. NRC calls may reference AFFF usage in the ?Material Involved? or ?Incident Description? fields.

Date of Government Version: 06/23/2025
Date Data Arrived at EDR: 06/26/2025
Date Made Active in Reports: 08/27/2025
Number of Days to Update: 62

Source: Environmental Protection Agency
Telephone: 202-267-2675
Last EDR Contact: 09/26/2025
Next Scheduled EDR Contact: 01/12/2026
Data Release Frequency: Varies

PCS ENF: Enforcement data

No description is available for this data

Date of Government Version: 12/31/2014
Date Data Arrived at EDR: 02/05/2015
Date Made Active in Reports: 03/06/2015
Number of Days to Update: 29

Source: EPA
Telephone: 202-564-2497
Last EDR Contact: 09/24/2025
Next Scheduled EDR Contact: 01/12/2026
Data Release Frequency: Varies

PCS: Permit Compliance System

PCS is a computerized management information system that contains data on National Pollutant Discharge Elimination System (NPDES) permit holding facilities. PCS tracks the permit, compliance, and enforcement status of NPDES facilities.

Date of Government Version: 12/16/2016
Date Data Arrived at EDR: 01/06/2017
Date Made Active in Reports: 03/10/2017
Number of Days to Update: 63

Source: EPA, Office of Water
Telephone: 202-564-2496
Last EDR Contact: 09/24/2025
Next Scheduled EDR Contact: 01/12/2026
Data Release Frequency: No Update Planned

BIOSOLIDS: ICIS-NPDES Biosolids Facility Data

The data reflects compliance information about facilities in the biosolids program.

Date of Government Version: 07/06/2025
Date Data Arrived at EDR: 07/10/2025
Date Made Active in Reports: 10/02/2025
Number of Days to Update: 84

Source: Environmental Protection Agency
Telephone: 202-564-4700
Last EDR Contact: 10/01/2025
Next Scheduled EDR Contact: 01/26/2026
Data Release Frequency: Varies

UST FINDER: UST Finder Database

EPA developed UST Finder, a web map application containing a comprehensive, state-sourced national map of underground storage tank (UST) and leaking UST (LUST) data. It provides the attributes and locations of active and closed USTs, UST facilities, and LUST sites from states and from Tribal lands and US territories . UST Finder contains information about proximity of UST facilities and LUST sites to: surface and groundwater public drinking water protection areas; estimated number of private domestic wells and number of people living nearby; and flooding and wildfires.

Date of Government Version: 06/08/2023
Date Data Arrived at EDR: 10/04/2023
Date Made Active in Reports: 01/18/2024
Number of Days to Update: 106

Source: Environmental Protection Agency
Telephone: 202-564-0394
Last EDR Contact: 08/13/2025
Next Scheduled EDR Contact: 11/17/2025
Data Release Frequency: Varies

UST FINDER RELEASE: UST Finder Releases Database

US EPA’s UST Finder data is a national composite of leaking underground storage tanks. This data contains information about, and locations of, leaking underground storage tanks. Data was collected from state sources and standardized into a national profile by EPA’s Office of Underground Storage Tanks, Office of Research and Development, and the Association of State and Territorial Solid Waste Management Officials.

Date of Government Version: 06/08/2023
Date Data Arrived at EDR: 10/31/2023
Date Made Active in Reports: 01/18/2024
Number of Days to Update: 79

Source: Environmental Protecton Agency
Telephone: 202-564-0394
Last EDR Contact: 08/13/2025
Next Scheduled EDR Contact: 11/17/2025
Data Release Frequency: Semi-Annually

E MANIFEST: Hazardous Waste Electronic Manifest System

EPA established a national system for tracking hazardous waste shipments electronically. This system, known as ?e-Manifest,? will modernize the nation?s cradle-to-grave hazardous waste tracking process while saving valuable time, resources, and dollars for industry and states.

Date of Government Version: 06/02/2025
Date Data Arrived at EDR: 06/04/2025
Date Made Active in Reports: 08/13/2025
Number of Days to Update: 70

Source: Environmental Protection Agency
Telephone: 833-501-6826
Last EDR Contact: 10/01/2025
Next Scheduled EDR Contact: 12/29/2025
Data Release Frequency: Varies

PFAS: PFAS Contamination Site Location Listing

A listing of PFAS sites included in the Envirostor and GeoTracker databases. Locations of potential sources of per - and polyfluoroalkyl substances (PFAS). This does not mean that PFAS has been produced, used, or discharged at these sites.

Date of Government Version: 06/02/2025
Date Data Arrived at EDR: 06/02/2025
Date Made Active in Reports: 08/28/2025
Number of Days to Update: 87

Source: State Water Resources Control Board
Telephone: 866-480-1028
Last EDR Contact: 09/03/2025
Next Scheduled EDR Contact: 12/15/2025
Data Release Frequency: Varies

AQUEOUS FOAM: Former Fire Training Facility Assessments Listing

Airports shown on this list are those believed to use Aqueous Film Forming Foam (AFFF), and certified by the Federal Aviation Administration (FAA) under Title 14, Code of Federal Regulations (CFR), Part 139 (14 CFR Part 139). This list was created by SWRCB using information available from the FAA. Location points shown are from the latitude and longitude listed on the FAA airport master record.

Date of Government Version: 06/02/2025
Date Data Arrived at EDR: 06/02/2025
Date Made Active in Reports: 08/26/2025
Number of Days to Update: 85

Source: State Water Resources Control Board
Telephone: 916-341-5455
Last EDR Contact: 09/02/2025
Next Scheduled EDR Contact: 12/15/2025
Data Release Frequency: Varies

CA BOND EXP. PLAN: Bond Expenditure Plan

Department of Health Services developed a site-specific expenditure plan as the basis for an appropriation of Hazardous Substance Cleanup Bond Act funds. It is not updated.

Date of Government Version: 01/01/1989
Date Data Arrived at EDR: 07/27/1994
Date Made Active in Reports: 08/02/1994
Number of Days to Update: 6

Source: Department of Health Services
Telephone: 916-255-2118
Last EDR Contact: 05/31/1994
Next Scheduled EDR Contact: N/A
Data Release Frequency: No Update Planned

CHROME PLATING: Chrome Plating Facilities Listing

This listing represents chrome plating facilities the California State Water Resources Control Board staff identified as possibly being a source of Per- and polyfluoroalkyl substance (PFAS) contamination. Sites and locations were identified by staff with the Division of Water Quality in the California State Water Board. Data was collected from the CA Air Resources Board 2013 and 2018 - Cr VI emission survey, CA Emission Inventory, CA HAZ Waste discharge database and by reviewing storm water permits. Former chrome plating sites are also included that are open site investigation or remediation cases with the Regional Water Quality Control Boards and the Department of Toxic Substances Control.

Date of Government Version: 06/02/2025
Date Data Arrived at EDR: 06/02/2025
Date Made Active in Reports: 08/26/2025
Number of Days to Update: 85

Source: State Water Resources Control Board
Telephone: 916-341-5455
Last EDR Contact: 09/02/2025
Next Scheduled EDR Contact: 12/15/2025
Data Release Frequency: Varies

CORTESE: "Cortese" Hazardous Waste & Substances Sites List
The sites for the list are designated by the State Water Resource Control Board (LUST), the Integrated Waste Board (SWF/LS), and the Department of Toxic Substances Control (Cal-Sites).

Date of Government Version: 06/12/2025
Date Data Arrived at EDR: 06/12/2025
Date Made Active in Reports: 09/05/2025
Number of Days to Update: 85

Source: CAL EPA/Office of Emergency Information
Telephone: 916-323-3400
Last EDR Contact: 09/16/2025
Next Scheduled EDR Contact: 12/29/2025
Data Release Frequency: Quarterly

CUPA LIV-PLE: CUPA Facility Listing
list of facilities associated with the various CUPA programs in Livermore-Pleasanton

Date of Government Version: 09/19/2024
Date Data Arrived at EDR: 11/05/2024
Date Made Active in Reports: 01/31/2025
Number of Days to Update: 87

Source: Livermore-Pleasanton Fire Department
Telephone: 925-454-2361
Last EDR Contact: 08/07/2025
Next Scheduled EDR Contact: 11/17/2025
Data Release Frequency: Varies

DRYCLEAN MOJAVE: Mojave Desert Air Quality Management District Drycleaner Facility Listing
A listing of drycleaner facility locations, for the Mojave Desert Air Quality Management District.

Date of Government Version: 05/02/2025
Date Data Arrived at EDR: 05/02/2025
Date Made Active in Reports: 07/18/2025
Number of Days to Update: 77

Source: Mojave Desert Air Quality Management District
Telephone: 760-245-1661
Last EDR Contact: 05/02/2025
Next Scheduled EDR Contact: 09/11/2023
Data Release Frequency: Varies

DRYCLEANERS: Cleaner Facilities
A list of drycleaner related facilities that have EPA ID numbers. These are facilities with certain SIC codes: power laundries, family and commercial; garment pressing and cleaner's agents; linen supply; coin-operated laundries and cleaning; drycleaning plants, except rugs; carpet and upholster cleaning; industrial launderers; laundry and garment services.

Date of Government Version: 05/21/2025
Date Data Arrived at EDR: 05/28/2025
Date Made Active in Reports: 08/15/2025
Number of Days to Update: 79

Source: Department of Toxic Substance Control
Telephone: 916-327-4498
Last EDR Contact: 08/19/2025
Next Scheduled EDR Contact: 12/08/2025
Data Release Frequency: Annually

DRYCLEAN AMADOR: Amador Air District Drycleaner Facility Listing
A listing of drycleaner facility locations, for the Amador Air Quality Management District

Date of Government Version: 04/26/2023
Date Data Arrived at EDR: 04/27/2023
Date Made Active in Reports: 07/13/2023
Number of Days to Update: 77

Source: Amador Air Quality Management District
Telephone: 209-257-0112
Last EDR Contact: 05/02/2025
Next Scheduled EDR Contact: 09/11/2023
Data Release Frequency: Varies

DRYCLEAN SOUTH COAST: South Coast Air Quality Management District Drycleaner Listing
A listing of dry cleaners in the South Coast Air Quality Management District

Date of Government Version: 05/14/2025
Date Data Arrived at EDR: 05/20/2025
Date Made Active in Reports: 08/05/2025
Number of Days to Update: 77

Source: South Coast Air Quality Management District
Telephone: 909-396-3211
Last EDR Contact: 08/12/2025
Next Scheduled EDR Contact: 12/01/2025
Data Release Frequency: Varies

DRYCLEAN N SIERRA: Northern Sierra Air Quality Management District Drycleaner Facility Listing
A listing of drycleaner facility locations, for the Northern Sierra Air Quality Management District,

Date of Government Version: 08/22/2024
Date Data Arrived at EDR: 08/22/2024
Date Made Active in Reports: 11/05/2024
Number of Days to Update: 75
Source: Northern Sierra Air Quality Management District
Telephone: 530-274-9350
Last EDR Contact: 05/05/2025
Next Scheduled EDR Contact: 09/11/2023
Data Release Frequency: Varies

DRYCLEAN AVAQMD: Antelope Valley Air Quality Management District Drycleaner Listing
A listing of dry cleaners in the Antelope Valley Air Quality Management District.

Date of Government Version: 05/22/2025
Date Data Arrived at EDR: 05/22/2025
Date Made Active in Reports: 05/30/2025
Number of Days to Update: 8
Source: Antelope Valley Air Quality Management District
Telephone: 661-723-8070
Last EDR Contact: 08/19/2025
Next Scheduled EDR Contact: 12/08/2025
Data Release Frequency: Varies

DRYCLEAN TEHAMA: Tehama County Air Pollution Control District Drycleaner Facility Listing
A listing of drycleaner facility locations, for the Tehama County Air Pollution Control District.

Date of Government Version: 04/24/2019
Date Data Arrived at EDR: 04/24/2019
Date Made Active in Reports: 05/01/2023
Number of Days to Update: 1468
Source: Tehama County Air Pollution Control District
Telephone: 530-527-3717
Last EDR Contact: 05/02/2025
Next Scheduled EDR Contact: 09/11/2023
Data Release Frequency: Varies

DRYCLEAN SANTA BARB: Santa Barbara County Air Pollution Control District Drycleaner Facility Listing
A listing of drycleaner facility locations, for the Santa Barbara County Air Pollution Control District.

Date of Government Version: 02/19/2019
Date Data Arrived at EDR: 04/17/2019
Date Made Active in Reports: 05/01/2023
Number of Days to Update: 1475
Source: Santa Barbara County Air Pollution Control District
Telephone: 805-961-8867
Last EDR Contact: 05/02/2025
Next Scheduled EDR Contact: 09/11/2023
Data Release Frequency: Varies

DRYCLEAN N COAST: North Coast Unified Air Quality Management District Drycleaner Facility Listing
A listing of drycleaner facility locations, for the North Coast Unified Air Quality Management District.

Date of Government Version: 11/30/2016
Date Data Arrived at EDR: 04/19/2019
Date Made Active in Reports: 05/01/2023
Number of Days to Update: 1473
Source: North Coast Unified Air Quality Management District
Telephone: 707-443-3093
Last EDR Contact: 05/02/2025
Next Scheduled EDR Contact: 09/11/2023
Data Release Frequency: Varies

DRYCLEAN CALAVERAS: Calaveras County Environmental Management Agency Drycleaner Facility Listing
A listing of drycleaner facility locations, for the Calaveras County Environmental Management Agency.

Date of Government Version: 06/17/2019
Date Data Arrived at EDR: 06/19/2019
Date Made Active in Reports: 05/01/2023
Number of Days to Update: 1412
Source: Calaveras County Environmental Management Agency
Telephone: 209-754-6399
Last EDR Contact: 05/02/2025
Next Scheduled EDR Contact: 09/16/2019
Data Release Frequency: Varies

DRYCLEAN PLACER: Placer County Air Quality Management District Drycleaner Facility Listing
A listing of drycleaner facility locations, for the Placer County Air Quality Management District.

Date of Government Version: 05/15/2023
Date Data Arrived at EDR: 05/17/2023
Date Made Active in Reports: 08/14/2023
Number of Days to Update: 89
Source: Placer County Air Quality Management District
Telephone: 530-745-2335
Last EDR Contact: 08/21/2024
Next Scheduled EDR Contact: 09/11/2023
Data Release Frequency: Varies

DRYCLEAN IMPERIAL: Imperial County Air Pollution Control District Drycleaner Facility Listing
A listing of drycleaner facility locations, for the Imperial County Air Pollution Control District

Date of Government Version: 10/02/2024
Date Data Arrived at EDR: 10/03/2024
Date Made Active in Reports: 12/20/2024
Number of Days to Update: 78

Source: Imperial County Air Pollution Control District
Telephone: 442-265-1800
Last EDR Contact: 05/02/2025
Next Scheduled EDR Contact: 09/11/2023
Data Release Frequency: Varies

DRYCLEAN SACRAMENTO: Sacramento Metropolitan Air Quality Management DistrictDrycleaner Facility Listing
A listing of drycleaner facility locations, for the Sacramento Metropolitan Air Quality Management District.

Date of Government Version: 09/03/2024
Date Data Arrived at EDR: 09/05/2024
Date Made Active in Reports: 11/13/2024
Number of Days to Update: 69

Source: Sacramento Metropolitan Air Quality Management District
Telephone: 916-874-3958
Last EDR Contact: 05/02/2025
Next Scheduled EDR Contact: 09/11/2023
Data Release Frequency: Varies

DRYCLEAN MENDOCINO: Mendocino County Air Quality Management District Drycleaner Facility Listing
A listing of drycleaner facility locations, for the Mendocino County Air Quality Management District.

Date of Government Version: 08/26/2024
Date Data Arrived at EDR: 09/03/2024
Date Made Active in Reports: 11/13/2024
Number of Days to Update: 71

Source: Mendocino County Air Quality Management District
Telephone: 707-463-4354
Last EDR Contact: 05/02/2025
Next Scheduled EDR Contact: 09/11/2023
Data Release Frequency: Varies

DRYCLEAN LAKE: Lake County Air Quality Management District Drycleaner Facility Listing
A listing of drycleaner facility locations, for the Lake County Air Quality Management District,

Date of Government Version: 02/15/2024
Date Data Arrived at EDR: 02/16/2024
Date Made Active in Reports: 05/02/2024
Number of Days to Update: 76

Source: Lake County Air Quality Management District
Telephone: 707-263-7000
Last EDR Contact: 05/02/2025
Next Scheduled EDR Contact: 09/11/2023
Data Release Frequency: Varies

DRYCLEAN SAN JOAQUIN: San Joaquin Valley Air Pollution Control District District Drycleaner Facility Listing
A listing of drycleaner facility locations, for the San Joaquin Valley Air Pollution Control District.

Date of Government Version: 05/05/2025
Date Data Arrived at EDR: 05/07/2025
Date Made Active in Reports: 07/28/2025
Number of Days to Update: 82

Source: San Joaquin Valley Air Pollution Control District
Telephone: 559-230-6001
Last EDR Contact: 05/02/2025
Next Scheduled EDR Contact: 09/11/2023
Data Release Frequency: Varies

DRYCLEAN GRANT: Grant Recipients List
Assembly Bill 998 (AB 998) established the Non-Toxic Dry Cleaning Incentive Program to provide financial assistance to the dry cleaning industry to switch from systems using perchloroethylene (Perc), an identified toxic air contaminant and potential human carcinogen, to non-toxic and non-smog forming alternatives.

Date of Government Version: 12/31/2021
Date Data Arrived at EDR: 01/26/2024
Date Made Active in Reports: 04/16/2024
Number of Days to Update: 81

Source: California Air Resources Board
Telephone: 916-323-0006
Last EDR Contact: 07/21/2025
Next Scheduled EDR Contact: 11/03/2025
Data Release Frequency: Varies

DRYCLEAN SAN DIEGO: San Diego County Air Pollution Control District Drycleaner Facility Listing
A listing of drycleaner facility locations, for the San Diego County Air Pollution Control District.

Date of Government Version: 05/02/2025
Date Data Arrived at EDR: 05/08/2025
Date Made Active in Reports: 07/28/2025
Number of Days to Update: 81

Source: San Diego County Air Pollution Control District
Telephone: 858-586-2616
Last EDR Contact: 05/02/2025
Next Scheduled EDR Contact: 09/11/2023
Data Release Frequency: Varies

DRYCLEAN BAY AREA: Bay Area Air Quality Management District Drycleaner Facility Listing
Bay Area Air Quality Management District Drycleaner Facility Listing.

Date of Government Version: 06/05/2025
Date Data Arrived at EDR: 06/11/2025
Date Made Active in Reports: 08/20/2025
Number of Days to Update: 70

Source: Bay Area Air Quality Management District
Telephone: 415-516-1916
Last EDR Contact: 05/02/2025
Next Scheduled EDR Contact: 09/11/2023
Data Release Frequency: Varies

DRYCLEAN N SONOMA: Norther Sonoma County County Air Pollution Control District Drycleaner Facility Listing
A listing of drycleaner facility locations, for the Northern Sonoma County Air Pollution Control District.,

Date of Government Version: 08/23/2024
Date Data Arrived at EDR: 08/26/2024
Date Made Active in Reports: 11/05/2024
Number of Days to Update: 71

Source: Santa Barbara County Air Pollution Control District
Telephone: 707-433-5911
Last EDR Contact: 05/02/2025
Next Scheduled EDR Contact: 09/11/2023
Data Release Frequency: Varies

DRYCLEAN FEATHER RVR: Feather River Air Quality Management District Drycleaner Facility Listing
A listing of drycleaner facility locations, for the Feather River Air Quality Management District.

Date of Government Version: 03/08/2023
Date Data Arrived at EDR: 03/09/2023
Date Made Active in Reports: 06/05/2023
Number of Days to Update: 88

Source: Feather River Air Quality Management District
Telephone: 530-634-7659
Last EDR Contact: 05/02/2025
Next Scheduled EDR Contact: 09/11/2023
Data Release Frequency: Varies

DRYCLEAN SHASTA: Shasta County Air Quality Management District District Drycleaner Facility Listing
A listing of drycleaner facility locations, for the Shasta County Air Quality Management District.

Date of Government Version: 08/29/2024
Date Data Arrived at EDR: 09/05/2024
Date Made Active in Reports: 11/13/2024
Number of Days to Update: 69

Source: Shasta County Air Quality Management District
Telephone: 530-225-5674
Last EDR Contact: 05/02/2025
Next Scheduled EDR Contact: 09/11/2023
Data Release Frequency: Varies

DRYCLEAN GLENN: Glenn County Air Pollution Control District Drycleaner Facility Listing
A listing of drycleaner facility locations, for the Glenn County Air Pollution Control District.

Date of Government Version: 08/26/2024
Date Data Arrived at EDR: 08/28/2024
Date Made Active in Reports: 11/13/2024
Number of Days to Update: 77

Source: Glenn County Air Pollution Control District
Telephone: 530-934-6500
Last EDR Contact: 05/02/2025
Next Scheduled EDR Contact: 09/11/2023
Data Release Frequency: Varies

DRYCLEAN YOLO-SOLANO: Yolo-Solano Air Quality Management District Drycleaner Facility Listing
A listing of drycleaner facility locations, for the Yolo-Solano Air Quality Management District.

Date of Government Version: 05/15/2025
Date Data Arrived at EDR: 05/15/2025
Date Made Active in Reports: 07/29/2025
Number of Days to Update: 75

Source: Yolo-Solano Air Quality Management District
Telephone: 530-757-3650
Last EDR Contact: 05/02/2025
Next Scheduled EDR Contact: 09/11/2023
Data Release Frequency: Varies

DRYCLEAN VENTURA: Drycleaner Facility Listing
A listing of drycleaner facility locations, for the Ventura County Air Pollution Control District.

Date of Government Version: 05/05/2025
Date Data Arrived at EDR: 05/07/2025
Date Made Active in Reports: 07/29/2025
Number of Days to Update: 83

Source: Ventura County Air Pollution Control District
Telephone: 805-645-1421
Last EDR Contact: 05/02/2025
Next Scheduled EDR Contact: 09/11/2023
Data Release Frequency: Varies

DRYCLEAN SAN LUIS OB: San Luis Obispo County Air Pollution Control District Drycleaner Facility Listing
A listing of drycleaner facility locations, for the San Luis Obispo County Air Pollution Control District.

Date of Government Version: 05/02/2025
Date Data Arrived at EDR: 05/07/2025
Date Made Active in Reports: 07/29/2025
Number of Days to Update: 83
Source: San Luis Obispo County Air Pollution Control District
Telephone: 805-781-5756
Last EDR Contact: 05/02/2025
Next Scheduled EDR Contact: 09/11/2023
Data Release Frequency: Varies

DRYCLEAN EAST KERN: Eastern Kern Air Pollution Control District District Drycleaner Facility Listing
A listing of drycleaner facility locations, for the Eastern Kern Air Pollution Control District.

Date of Government Version: 08/21/2024
Date Data Arrived at EDR: 08/22/2024
Date Made Active in Reports: 11/05/2024
Number of Days to Update: 75
Source: Eastern Kern Air Pollution Control District
Telephone: 661-862-9684
Last EDR Contact: 05/02/2025
Next Scheduled EDR Contact: 09/11/2023
Data Release Frequency: Varies

DRYCLEAN BUTTE: Butte County Air Quality Management DistrictDrycleaner Facility Listing
Butte County Air Quality Management DistrictDrycleaner Facility Listing.

Date of Government Version: 04/03/2025
Date Data Arrived at EDR: 05/07/2025
Date Made Active in Reports: 07/29/2025
Number of Days to Update: 83
Source: Butte County Air Quality Management District
Telephone: 530-332-9400
Last EDR Contact: 05/02/2025
Next Scheduled EDR Contact: 09/11/2023
Data Release Frequency: Varies

DRYCLEAN MONTERY BAY: Monterey Bay Air Quality Management District Drycleaner Facility Listing
A listing of drycleaner facility locations, for the Monterey Bay Air Quality Management District.

Date of Government Version: 04/15/2025
Date Data Arrived at EDR: 05/07/2025
Date Made Active in Reports: 07/29/2025
Number of Days to Update: 83
Source: Monterey Bay Air Quality Management District
Telephone: 831-647-9411
Last EDR Contact: 05/02/2025
Next Scheduled EDR Contact: 09/11/2023
Data Release Frequency: Varies

EMI: Emissions Inventory Data
Toxics and criteria pollutant emissions data collected by the ARB and local air pollution agencies.

Date of Government Version: 12/31/2023
Date Data Arrived at EDR: 03/11/2025
Date Made Active in Reports: 05/23/2025
Number of Days to Update: 73
Source: California Air Resources Board
Telephone: 916-322-2990
Last EDR Contact: 09/11/2025
Next Scheduled EDR Contact: 12/22/2025
Data Release Frequency: Varies

ENF: Enforcement Action Listing
A listing of Water Board Enforcement Actions. Formal is everything except Oral/Verbal Communication, Notice of Violation, Expedited Payment Letter, and Staff Enforcement Letter.

Date of Government Version: 07/14/2025
Date Data Arrived at EDR: 07/14/2025
Date Made Active in Reports: 10/03/2025
Number of Days to Update: 81
Source: State Water Resoruces Control Board
Telephone: 916-445-9379
Last EDR Contact: 10/14/2025
Next Scheduled EDR Contact: 01/26/2026
Data Release Frequency: Varies

FIN ASSURANCE 1: Financial Assurance Information Listing
Financial Assurance information

Date of Government Version: 07/08/2025
Date Data Arrived at EDR: 07/09/2025
Date Made Active in Reports: 10/03/2025
Number of Days to Update: 86
Source: Department of Toxic Substances Control
Telephone: 916-255-3628
Last EDR Contact: 10/07/2025
Next Scheduled EDR Contact: 01/26/2026
Data Release Frequency: Varies

FIN ASSURANCE 2: Financial Assurance Information Listing

A listing of financial assurance information for solid waste facilities. Financial assurance is intended to ensure that resources are available to pay for the cost of closure, post-closure care, and corrective measures if the owner or operator of a regulated facility is unable or unwilling to pay.

Date of Government Version: 05/08/2025
Date Data Arrived at EDR: 05/13/2025
Date Made Active in Reports: 07/30/2025
Number of Days to Update: 78

Source: California Integrated Waste Management Board
Telephone: 916-341-6066
Last EDR Contact: 07/29/2025
Next Scheduled EDR Contact: 11/17/2025
Data Release Frequency: Varies

ICE: Inspection, Compliance and Enforcement

Contains data pertaining to the Permitted Facilities with Inspections / Enforcements sites tracked in Envirostor.

Date of Government Version: 05/12/2025
Date Data Arrived at EDR: 05/13/2025
Date Made Active in Reports: 07/30/2025
Number of Days to Update: 78

Source: Department of Toxic Subsances Control
Telephone: 877-786-9427
Last EDR Contact: 08/07/2025
Next Scheduled EDR Contact: 11/24/2025
Data Release Frequency: Quarterly

HIST CORTESE: Hazardous Waste & Substance Site List

The sites for the list are designated by the State Water Resource Control Board [LUST], the Integrated Waste Board [SWF/LS], and the Department of Toxic Substances Control [CALSITES]. This listing is no longer updated by the state agency.

Date of Government Version: 04/01/2001
Date Data Arrived at EDR: 01/22/2009
Date Made Active in Reports: 04/08/2009
Number of Days to Update: 76

Source: Department of Toxic Substances Control
Telephone: 916-323-3400
Last EDR Contact: 01/22/2009
Next Scheduled EDR Contact: N/A
Data Release Frequency: No Update Planned

HWP: EnviroStor Permitted Facilities Listing

Detailed information on permitted hazardous waste facilities and corrective action ("cleanups") tracked in EnviroStor.

Date of Government Version: 05/12/2025
Date Data Arrived at EDR: 05/13/2025
Date Made Active in Reports: 07/30/2025
Number of Days to Update: 78

Source: Department of Toxic Substances Control
Telephone: 916-323-3400
Last EDR Contact: 08/07/2025
Next Scheduled EDR Contact: 11/24/2025
Data Release Frequency: Quarterly

HWT: Registered Hazardous Waste Transporter Database

A listing of hazardous waste transporters. In California, unless specifically exempted, it is unlawful for any person to transport hazardous wastes unless the person holds a valid registration issued by DTSC. A hazardous waste transporter registration is valid for one year and is assigned a unique registration number.

Date of Government Version: 06/25/2025
Date Data Arrived at EDR: 06/25/2025
Date Made Active in Reports: 09/18/2025
Number of Days to Update: 85

Source: Department of Toxic Substances Control
Telephone: 916-440-7145
Last EDR Contact: 09/29/2025
Next Scheduled EDR Contact: 01/12/2026
Data Release Frequency: Quarterly

HWTS: Hazardous Waste Tracking System

DTSC maintains the Hazardous Waste Tracking System that stores ID number information since the early 1980s and manifest data since 1993. The system collects both manifest copies from the generator and destination facility.

Date of Government Version: 06/26/2025
Date Data Arrived at EDR: 07/02/2025
Date Made Active in Reports: 08/18/2025
Number of Days to Update: 47

Source: Department of Toxic Substances Control
Telephone: 916-324-2444
Last EDR Contact: 09/23/2025
Next Scheduled EDR Contact: 01/12/2026
Data Release Frequency: Varies

HAZNET: Facility and Manifest Data

Facility and Manifest Data. The data is extracted from the copies of hazardous waste manifests received each year by the DTSC. The annual volume of manifests is typically 700,000 - 1,000,000 annually, representing approximately 350,000 - 500,000 shipments. Data are from the manifests submitted without correction, and therefore many contain some invalid values for data elements such as generator ID, TSD ID, waste category, and disposal method. This database begins with calendar year 1993.

Date of Government Version: 12/31/2024
Date Data Arrived at EDR: 06/30/2025
Date Made Active in Reports: 08/18/2025
Number of Days to Update: 49

Source: California Environmental Protection Agency
Telephone: 916-255-1136
Last EDR Contact: 09/29/2025
Next Scheduled EDR Contact: 01/12/2026
Data Release Frequency: Annually

MINES: Mines Site Location Listing

A listing of mine site locations from the Office of Mine Reclamation.

Date of Government Version: 05/29/2025
Date Data Arrived at EDR: 05/29/2025
Date Made Active in Reports: 08/18/2025
Number of Days to Update: 81

Source: Department of Conservation
Telephone: 916-322-1080
Last EDR Contact: 09/03/2025
Next Scheduled EDR Contact: 12/15/2025
Data Release Frequency: Quarterly

MWMP: Medical Waste Management Program Listing

The Medical Waste Management Program (MWMP) ensures the proper handling and disposal of medical waste by permitting and inspecting medical waste Offsite Treatment Facilities (PDF) and Transfer Stations (PDF) throughout the state. MWMP also oversees all Medical Waste Transporters.

Date of Government Version: 05/06/2025
Date Data Arrived at EDR: 05/23/2025
Date Made Active in Reports: 08/15/2025
Number of Days to Update: 84

Source: Department of Public Health
Telephone: 916-558-1784
Last EDR Contact: 08/21/2025
Next Scheduled EDR Contact: 12/08/2025
Data Release Frequency: Varies

NPDES: NPDES Permits Listing

A listing of NPDES permits, including stormwater.

Date of Government Version: 05/05/2025
Date Data Arrived at EDR: 05/06/2025
Date Made Active in Reports: 07/28/2025
Number of Days to Update: 83

Source: State Water Resources Control Board
Telephone: 916-445-9379
Last EDR Contact: 08/05/2025
Next Scheduled EDR Contact: 11/17/2025
Data Release Frequency: Quarterly

PEST LIC: Pesticide Regulation Licenses Listing

A listing of licenses and certificates issued by the Department of Pesticide Regulation. The DPR issues licenses and/or certificates to: Persons and businesses that apply or sell pesticides; Pest control dealers and brokers; Persons who advise on agricultural pesticide applications.

Date of Government Version: 05/23/2025
Date Data Arrived at EDR: 05/23/2025
Date Made Active in Reports: 08/14/2025
Number of Days to Update: 83

Source: Department of Pesticide Regulation
Telephone: 916-445-4038
Last EDR Contact: 08/21/2025
Next Scheduled EDR Contact: 12/08/2025
Data Release Frequency: Quarterly

PROC: Certified Processors Database

A listing of certified processors.

Date of Government Version: 05/30/2025
Date Data Arrived at EDR: 05/30/2025
Date Made Active in Reports: 08/18/2025
Number of Days to Update: 80

Source: Department of Conservation
Telephone: 916-323-3836
Last EDR Contact: 08/29/2025
Next Scheduled EDR Contact: 12/15/2025
Data Release Frequency: Quarterly

NOTIFY 65: Proposition 65 Records

Listings of all Proposition 65 incidents reported to counties by the State Water Resources Control Board and the Regional Water Quality Control Board. This database is no longer updated by the reporting agency.

Date of Government Version: 06/04/2025
Date Data Arrived at EDR: 06/04/2025
Date Made Active in Reports: 08/27/2025
Number of Days to Update: 84

Source: State Water Resources Control Board
Telephone: 916-445-3846
Last EDR Contact: 09/03/2025
Next Scheduled EDR Contact: 12/22/2025
Data Release Frequency: No Update Planned

SAN JOSE HAZMAT: Hazardous Material Facilities

Hazardous material facilities, including underground storage tank sites.

Date of Government Version: 11/03/2020
Date Data Arrived at EDR: 11/05/2020
Date Made Active in Reports: 01/26/2021
Number of Days to Update: 82

Source: City of San Jose Fire Department
Telephone: 408-535-7694
Last EDR Contact: 10/22/2025
Next Scheduled EDR Contact: 02/09/2026
Data Release Frequency: Annually

UIC: UIC Listing

A listing of wells identified as underground injection wells, in the California Oil and Gas Wells database.

Date of Government Version: 05/29/2025
Date Data Arrived at EDR: 05/29/2025
Date Made Active in Reports: 08/19/2025
Number of Days to Update: 82

Source: Deaprtment of Conservation
Telephone: 916-445-2408
Last EDR Contact: 08/29/2025
Next Scheduled EDR Contact: 12/15/2025
Data Release Frequency: Varies

UIC GEO: Underground Injection Control Sites (GEOTRACKER)

Underground control injection sites

Date of Government Version: 06/02/2025
Date Data Arrived at EDR: 06/02/2025
Date Made Active in Reports: 08/26/2025
Number of Days to Update: 85

Source: State Water Resource Control Board
Telephone: 866-480-1028
Last EDR Contact: 08/29/2025
Next Scheduled EDR Contact: 12/15/2025
Data Release Frequency: Varies

WASTEWATER PITS: Oil Wastewater Pits Listing

Water officials discovered that oil producers have been dumping chemical-laden wastewater into hundreds of unlined pits that are operating without proper permits. Inspections completed by the Central Valley Regional Water Quality Control Board revealed the existence of previously unidentified waste sites. The water boards review found that more than one-third of the region’s active disposal pits are operating without permission.

Date of Government Version: 02/11/2021
Date Data Arrived at EDR: 07/01/2021
Date Made Active in Reports: 09/29/2021
Number of Days to Update: 90

Source: RWQCB, Central Valley Region
Telephone: 559-445-5577
Last EDR Contact: 10/02/2025
Next Scheduled EDR Contact: 01/12/2026
Data Release Frequency: Varies

WDS: Waste Discharge System

Sites which have been issued waste discharge requirements.

Date of Government Version: 06/19/2007
Date Data Arrived at EDR: 06/20/2007
Date Made Active in Reports: 06/29/2007
Number of Days to Update: 9

Source: State Water Resources Control Board
Telephone: 916-341-5227
Last EDR Contact: 08/05/2025
Next Scheduled EDR Contact: 11/24/2025
Data Release Frequency: No Update Planned

WIP: Well Investigation Program Case List

Well Investigation Program case in the San Gabriel and San Fernando Valley area.

Date of Government Version: 07/03/2009
Date Data Arrived at EDR: 07/21/2009
Date Made Active in Reports: 08/03/2009
Number of Days to Update: 13

Source: Los Angeles Water Quality Control Board
Telephone: 213-576-6726
Last EDR Contact: 09/09/2025
Next Scheduled EDR Contact: 12/29/2025
Data Release Frequency: No Update Planned

MILITARY PRIV SITES: Military Privatized Sites (GEOTRACKER)
Military privatized sites

Date of Government Version: 06/02/2025
Date Data Arrived at EDR: 06/02/2025
Date Made Active in Reports: 08/26/2025
Number of Days to Update: 85

Source: State Water Resources Control Board
Telephone: 866-480-1028
Last EDR Contact: 08/29/2025
Next Scheduled EDR Contact: 12/15/2025
Data Release Frequency: Varies

PROJECT: Project Sites (GEOTRACKER)
Projects sites

Date of Government Version: 06/02/2025
Date Data Arrived at EDR: 06/02/2025
Date Made Active in Reports: 08/26/2025
Number of Days to Update: 85

Source: State Water Resources Control Board
Telephone: 866-480-1028
Last EDR Contact: 08/29/2025
Next Scheduled EDR Contact: 12/15/2025
Data Release Frequency: Varies

WDR: Waste Discharge Requirements Listing
In general, the Waste Discharge Requirements (WDRs) Program (sometimes also referred to as the "Non Chapter 15 (Non 15) Program") regulates point discharges that are exempt pursuant to Subsection 20090 of Title 27 and not subject to the Federal Water Pollution Control Act. Exemptions from Title 27 may be granted for nine categories of discharges (e.g., sewage, wastewater, etc.) that meet, and continue to meet, the preconditions listed for each specific exemption. The scope of the WDRs Program also includes the discharge of wastes classified as inert, pursuant to section 20230 of Title 27.

Date of Government Version: 05/30/2025
Date Data Arrived at EDR: 05/30/2025
Date Made Active in Reports: 08/19/2025
Number of Days to Update: 81

Source: State Water Resources Control Board
Telephone: 916-341-5810
Last EDR Contact: 08/29/2025
Next Scheduled EDR Contact: 12/15/2025
Data Release Frequency: Quarterly

CIWQS: California Integrated Water Quality System
The California Integrated Water Quality System (CIWQS) is a computer system used by the State and Regional Water Quality Control Boards to track information about places of environmental interest, manage permits and other orders, track inspections, and manage violations and enforcement activities.

Date of Government Version: 05/06/2025
Date Data Arrived at EDR: 05/06/2025
Date Made Active in Reports: 05/07/2025
Number of Days to Update: 1

Source: State Water Resources Control Board
Telephone: 866-794-4977
Last EDR Contact: 08/21/2025
Next Scheduled EDR Contact: 12/08/2025
Data Release Frequency: Varies

CERS: CalEPA Regulated Site Portal Data
The CalEPA Regulated Site Portal database combines data about environmentally regulated sites and facilities in California into a single database. It combines data from a variety of state and federal databases, and provides an overview of regulated activities across the spectrum of environmental programs for any given location in California. These activities include hazardous materials and waste, state and federal cleanups, impacted ground and surface waters, and toxic materials

Date of Government Version: 07/14/2025
Date Data Arrived at EDR: 07/14/2025
Date Made Active in Reports: 10/06/2025
Number of Days to Update: 84

Source: California Environmental Protection Agency
Telephone: 916-323-2514
Last EDR Contact: 10/13/2025
Next Scheduled EDR Contact: 01/26/2026
Data Release Frequency: Varies

NON-CASE INFO: Non-Case Information Sites (GEOTRACKER)
Non-Case Information sites

Date of Government Version: 06/02/2025
Date Data Arrived at EDR: 06/02/2025
Date Made Active in Reports: 08/26/2025
Number of Days to Update: 85
Source: State Water Resources Control Board
Telephone: 866-480-1028
Last EDR Contact: 08/29/2025
Next Scheduled EDR Contact: 12/15/2025
Data Release Frequency: Varies

OTHER OIL GAS: Other Oil & Gas Projects Sites (GEOTRACKER)
Other Oil & Gas Projects sites

Date of Government Version: 06/02/2025
Date Data Arrived at EDR: 06/02/2025
Date Made Active in Reports: 08/26/2025
Number of Days to Update: 85
Source: State Water Resources Control Board
Telephone: 866-480-1028
Last EDR Contact: 08/29/2025
Next Scheduled EDR Contact: 12/15/2025
Data Release Frequency: Varies

PROD WATER PONDS: Produced Water Ponds Sites (GEOTRACKER)
Produced water ponds sites

Date of Government Version: 06/02/2025
Date Data Arrived at EDR: 06/02/2025
Date Made Active in Reports: 08/26/2025
Number of Days to Update: 85
Source: State Water Resources Control Board
Telephone: 866-480-1028
Last EDR Contact: 08/29/2025
Next Scheduled EDR Contact: 12/15/2025
Data Release Frequency: Varies

SAMPLING POINT: Sampling Point ? Public Sites (GEOTRACKER)
Sampling point - public sites

Date of Government Version: 06/02/2025
Date Data Arrived at EDR: 06/02/2025
Date Made Active in Reports: 08/26/2025
Number of Days to Update: 85
Source: State Water Resources Control Board
Telephone: 866-480-1028
Last EDR Contact: 08/29/2025
Next Scheduled EDR Contact: 12/15/2025
Data Release Frequency: Varies

WELL STIM PROJ: Well Stimulation Project (GEOTRACKER)
Includes areas of groundwater monitoring plans, a depiction of the monitoring network, and the facilities, boundaries, and subsurface characteristics of the oilfield and the features (oil and gas wells, produced water ponds, UIC wells, water supply wells, etc?) being monitored

Date of Government Version: 06/02/2025
Date Data Arrived at EDR: 06/02/2025
Date Made Active in Reports: 08/26/2025
Number of Days to Update: 85
Source: State Water Resources Control Board
Telephone: 866-480-1028
Last EDR Contact: 08/29/2025
Next Scheduled EDR Contact: 12/15/2025
Data Release Frequency: Varies

EDR HIGH RISK HISTORICAL RECORDS

EDR Exclusive Records

EDR MGP: EDR Proprietary Manufactured Gas Plants
The EDR Proprietary Manufactured Gas Plant Database includes records of coal gas plants (manufactured gas plants) compiled by EDR's researchers. Manufactured gas sites were used in the United States from the 1800's to 1950's to produce a gas that could be distributed and used as fuel. These plants used whale oil, rosin, coal, or a mixture of coal, oil, and water that also produced a significant amount of waste. Many of the byproducts of the gas production, such as coal tar (oily waste containing volatile and non-volatile chemicals), sludges, oils and other compounds are potentially hazardous to human health and the environment. The byproduct from this process was frequently disposed of directly at the plant site and can remain or spread slowly, serving as a continuous source of soil and groundwater contamination.

Date of Government Version: N/A
Date Data Arrived at EDR: N/A
Date Made Active in Reports: N/A
Number of Days to Update: N/A

Source: EDR, Inc.
Telephone: N/A
Last EDR Contact: N/A
Next Scheduled EDR Contact: N/A
Data Release Frequency: No Update Planned

EDR Hist Auto: EDR Exclusive Historical Auto Stations

EDR has searched selected national collections of business directories and has collected listings of potential gas station/filling station/service station sites that were available to EDR researchers. EDR's review was limited to those categories of sources that might, in EDR's opinion, include gas station/filling station/service station establishments. The categories reviewed included, but were not limited to gas, gas station, gasoline station, filling station, auto, automobile repair, auto service station, service station, etc. This database falls within a category of information EDR classifies as "High Risk Historical Records", or HRHR. EDR's HRHR effort presents unique and sometimes proprietary data about past sites and operations that typically create environmental concerns, but may not show up in current government records searches.

Date of Government Version: N/A
Date Data Arrived at EDR: N/A
Date Made Active in Reports: N/A
Number of Days to Update: N/A

Source: EDR, Inc.
Telephone: N/A
Last EDR Contact: N/A
Next Scheduled EDR Contact: N/A
Data Release Frequency: Varies

EDR Hist Cleaner: EDR Exclusive Historical Cleaners

EDR has searched selected national collections of business directories and has collected listings of potential dry cleaner sites that were available to EDR researchers. EDR's review was limited to those categories of sources that might, in EDR's opinion, include dry cleaning establishments. The categories reviewed included, but were not limited to dry cleaners, cleaners, laundry, laundromat, cleaning/laundry, wash & dry etc. This database falls within a category of information EDR classifies as "High Risk Historical Records", or HRHR. EDR's HRHR effort presents unique and sometimes proprietary data about past sites and operations that typically create environmental concerns, but may not show up in current government records searches.

Date of Government Version: N/A
Date Data Arrived at EDR: N/A
Date Made Active in Reports: N/A
Number of Days to Update: N/A

Source: EDR, Inc.
Telephone: N/A
Last EDR Contact: N/A
Next Scheduled EDR Contact: N/A
Data Release Frequency: Varies

EDR RECOVERED GOVERNMENT ARCHIVES

Exclusive Recovered Govt. Archives

RGA LF: Recovered Government Archive Solid Waste Facilities List

The EDR Recovered Government Archive Landfill database provides a list of landfills derived from historical databases and includes many records that no longer appear in current government lists. Compiled from Records formerly available from the Department of Resources Recycling and Recovery in California.

Date of Government Version: N/A
Date Data Arrived at EDR: 07/01/2013
Date Made Active in Reports: 01/13/2014
Number of Days to Update: 196

Source: Department of Resources Recycling and Recovery
Telephone: N/A
Last EDR Contact: 06/01/2012
Next Scheduled EDR Contact: N/A
Data Release Frequency: Varies

RGA LUST: Recovered Government Archive Leaking Underground Storage Tank

The EDR Recovered Government Archive Leaking Underground Storage Tank database provides a list of LUST incidents derived from historical databases and includes many records that no longer appear in current government lists. Compiled from Records formerly available from the State Water Resources Control Board in California.

Date of Government Version: N/A
Date Data Arrived at EDR: 07/01/2013
Date Made Active in Reports: 12/30/2013
Number of Days to Update: 182

Source: State Water Resources Control Board
Telephone: N/A
Last EDR Contact: 06/01/2012
Next Scheduled EDR Contact: N/A
Data Release Frequency: Varies

GOVERNMENT RECORDS SEARCHED / DATA CURRENCY TRACKING

COUNTY RECORDS

ALAMEDA COUNTY:

CS ALAMEDA: Contaminated Sites
A listing of contaminated sites overseen by the Toxic Release Program (oil and groundwater contamination from chemical releases and spills) and the Leaking Underground Storage Tank Program (soil and ground water contamination from leaking petroleum USTs).

Date of Government Version: 01/09/2019
Date Data Arrived at EDR: 01/11/2019
Date Made Active in Reports: 03/05/2019
Number of Days to Update: 53

Source: Alameda County Environmental Health Services
Telephone: 510-567-6700
Last EDR Contact: 09/23/2025
Next Scheduled EDR Contact: 01/12/2026
Data Release Frequency: Semi-Annually

UST ALAMEDA: Underground Tanks
Underground storage tank sites located in Alameda county.

Date of Government Version: 12/26/2023
Date Data Arrived at EDR: 12/26/2023
Date Made Active in Reports: 03/19/2024
Number of Days to Update: 84

Source: Alameda County Environmental Health Services
Telephone: 510-567-6700
Last EDR Contact: 09/23/2025
Next Scheduled EDR Contact: 01/12/2026
Data Release Frequency: Semi-Annually

AMADOR COUNTY:

CUPA AMADOR: CUPA Facility List
Cupa Facility List

Date of Government Version: 04/27/2023
Date Data Arrived at EDR: 04/27/2023
Date Made Active in Reports: 07/13/2023
Number of Days to Update: 77

Source: Amador County Environmental Health
Telephone: 209-223-6439
Last EDR Contact: 10/22/2025
Next Scheduled EDR Contact: 02/09/2026
Data Release Frequency: Varies

BUTTE COUNTY:

CUPA BUTTE: CUPA Facility Listing
Cupa facility list.

Date of Government Version: 04/21/2017
Date Data Arrived at EDR: 04/25/2017
Date Made Active in Reports: 08/09/2017
Number of Days to Update: 106

Source: Public Health Department
Telephone: 530-538-7149
Last EDR Contact: 09/23/2025
Next Scheduled EDR Contact: 01/12/2026
Data Release Frequency: No Update Planned

CALVERAS COUNTY:

CUPA CALVERAS: CUPA Facility Listing
Cupa Facility Listing

Date of Government Version: 03/17/2025
Date Data Arrived at EDR: 03/19/2025
Date Made Active in Reports: 05/30/2025
Number of Days to Update: 72

Source: Calveras County Environmental Health
Telephone: 209-754-6399
Last EDR Contact: 09/09/2025
Next Scheduled EDR Contact: 12/29/2025
Data Release Frequency: Quarterly

COLUSA COUNTY:

CUPA COLUSA: CUPA Facility List
Cupa facility list.

Date of Government Version: 04/06/2020
Date Data Arrived at EDR: 04/23/2020
Date Made Active in Reports: 07/10/2020
Number of Days to Update: 78

Source: Health & Human Services
Telephone: 530-458-0396
Last EDR Contact: 10/22/2025
Next Scheduled EDR Contact: 02/09/2026
Data Release Frequency: Semi-Annually

CONTRA COSTA COUNTY:

SL CONTRA COSTA: Site List
List includes sites from the underground tank, hazardous waste generator and business plan/2185 programs.

Date of Government Version: 07/15/2025
Date Data Arrived at EDR: 07/16/2025
Date Made Active in Reports: 10/08/2025
Number of Days to Update: 84

Source: Contra Costa Health Services Department
Telephone: 925-646-2286
Last EDR Contact: 10/15/2025
Next Scheduled EDR Contact: 02/02/2026
Data Release Frequency: Semi-Annually

DEL NORTE COUNTY:

CUPA DEL NORTE: CUPA Facility List
Cupa Facility list

Date of Government Version: 02/05/2025
Date Data Arrived at EDR: 02/12/2025
Date Made Active in Reports: 05/02/2025
Number of Days to Update: 79

Source: Del Norte County Environmental Health Division
Telephone: 707-465-0426
Last EDR Contact: 10/15/2025
Next Scheduled EDR Contact: 02/02/2026
Data Release Frequency: Varies

EL DORADO COUNTY:

CUPA EL DORADO: CUPA Facility List
CUPA facility list.

Date of Government Version: 08/08/2022
Date Data Arrived at EDR: 08/09/2022
Date Made Active in Reports: 09/01/2022
Number of Days to Update: 23

Source: El Dorado County Environmental Management Department
Telephone: 530-621-6623
Last EDR Contact: 10/15/2025
Next Scheduled EDR Contact: 02/02/2026
Data Release Frequency: Varies

FRESNO COUNTY:

CUPA FRESNO: CUPA Resources List
Certified Unified Program Agency. CUPA's are responsible for implementing a unified hazardous materials and hazardous waste management regulatory program. The agency provides oversight of businesses that deal with hazardous materials, operate underground storage tanks or aboveground storage tanks.

Date of Government Version: 06/28/2021
Date Data Arrived at EDR: 12/21/2021
Date Made Active in Reports: 03/03/2022
Number of Days to Update: 72

Source: Dept. of Community Health
Telephone: 559-445-3271
Last EDR Contact: 09/16/2025
Next Scheduled EDR Contact: 01/05/2026
Data Release Frequency: Semi-Annually

GLENN COUNTY:

CUPA GLENN: CUPA Facility List
Cupa facility list

Date of Government Version: 01/22/2018
Date Data Arrived at EDR: 01/24/2018
Date Made Active in Reports: 03/14/2018
Number of Days to Update: 49

Source: Glenn County Air Pollution Control District
Telephone: 830-934-6500
Last EDR Contact: 10/07/2025
Next Scheduled EDR Contact: 01/26/2026
Data Release Frequency: No Update Planned

HUMBOLDT COUNTY:

CUPA HUMBOLDT: CUPA Facility List
CUPA facility list.

Date of Government Version: 08/12/2021
Date Data Arrived at EDR: 08/12/2021
Date Made Active in Reports: 11/08/2021
Number of Days to Update: 88

Source: Humboldt County Environmental Health
Telephone: N/A
Last EDR Contact: 08/05/2025
Next Scheduled EDR Contact: 11/24/2025
Data Release Frequency: Semi-Annually

IMPERIAL COUNTY:

CUPA IMPERIAL: CUPA Facility List
Cupa facility list.

Date of Government Version: 07/08/2025
Date Data Arrived at EDR: 07/09/2025
Date Made Active in Reports: 10/03/2025
Number of Days to Update: 86

Source: San Diego Border Field Office
Telephone: 760-339-2777
Last EDR Contact: 10/07/2025
Next Scheduled EDR Contact: 01/26/2026
Data Release Frequency: Varies

INYO COUNTY:

CUPA INYO: CUPA Facility List
Cupa facility list.

Date of Government Version: 04/02/2018
Date Data Arrived at EDR: 04/03/2018
Date Made Active in Reports: 06/14/2018
Number of Days to Update: 72

Source: Inyo County Environmental Health Services
Telephone: 760-878-0238
Last EDR Contact: 08/05/2025
Next Scheduled EDR Contact: 11/24/2025
Data Release Frequency: Varies

KERN COUNTY:

CUPA KERN: CUPA Facility List
A listing of sites included in the Kern County Hazardous Material Business Plan.

Date of Government Version: 07/30/2025
Date Data Arrived at EDR: 07/30/2025
Date Made Active in Reports: 10/21/2025
Number of Days to Update: 83

Source: Kern County Public Health
Telephone: 661-321-3000
Last EDR Contact: 10/22/2025
Next Scheduled EDR Contact: 02/09/2026
Data Release Frequency: Varies

UST KERN: Underground Storage Tank Sites & Tank Listing
Kern County Sites and Tanks Listing.

Date of Government Version: 07/30/2025
Date Data Arrived at EDR: 07/30/2025
Date Made Active in Reports: 10/21/2025
Number of Days to Update: 83

Source: Kern County Environment Health Services Department
Telephone: 661-862-8700
Last EDR Contact: 10/22/2025
Next Scheduled EDR Contact: 02/09/2026
Data Release Frequency: Quarterly

KINGS COUNTY:

CUPA KINGS: CUPA Facility List

A listing of sites included in the county's Certified Unified Program Agency database. California's Secretary for Environmental Protection established the unified hazardous materials and hazardous waste regulatory program as required by chapter 6.11 of the California Health and Safety Code. The Unified Program consolidates the administration, permits, inspections, and enforcement activities.

Date of Government Version: 12/03/2020
Date Data Arrived at EDR: 01/26/2021
Date Made Active in Reports: 04/14/2021
Number of Days to Update: 78

Source: Kings County Department of Public Health
Telephone: 559-584-1411
Last EDR Contact: 08/05/2025
Next Scheduled EDR Contact: 11/24/2025
Data Release Frequency: Varies

LAKE COUNTY:

CUPA LAKE: CUPA Facility List

Cupa facility list

Date of Government Version: 01/28/2025
Date Data Arrived at EDR: 01/29/2025
Date Made Active in Reports: 04/15/2025
Number of Days to Update: 76

Source: Lake County Environmental Health
Telephone: 707-263-1164
Last EDR Contact: 10/09/2025
Next Scheduled EDR Contact: 01/19/2026
Data Release Frequency: Varies

LASSEN COUNTY:

CUPA LASSEN: CUPA Facility List

Cupa facility list

Date of Government Version: 07/31/2020
Date Data Arrived at EDR: 08/21/2020
Date Made Active in Reports: 11/09/2020
Number of Days to Update: 80

Source: Lassen County Environmental Health
Telephone: 530-251-8528
Last EDR Contact: 10/07/2025
Next Scheduled EDR Contact: 01/26/2026
Data Release Frequency: Varies

LOS ANGELES COUNTY:

AOCONCERN: Key Areas of Concerns in Los Angeles County

San Gabriel Valley areas where VOC contamination is at or above the MCL as designated by region 9 EPA office. Date of Government Version: 3/30/2009 Exide Site area is a cleanup plan of lead-impacted soil surrounding the former Exide Facility as designated by the DTSC. Date of Government Version: 7/17/2017

Date of Government Version: 03/30/2009
Date Data Arrived at EDR: 03/31/2009
Date Made Active in Reports: 10/23/2009
Number of Days to Update: 206

Source: N/A
Telephone: N/A
Last EDR Contact: 09/03/2025
Next Scheduled EDR Contact: 12/22/2025
Data Release Frequency: No Update Planned

HMS LOS ANGELES: HMS: Street Number List
Industrial Waste and Underground Storage Tank Sites.

Date of Government Version: 07/01/2025
Date Data Arrived at EDR: 07/09/2025
Date Made Active in Reports: 10/03/2025
Number of Days to Update: 86

Source: Department of Public Works
Telephone: 626-458-3517
Last EDR Contact: 09/23/2025
Next Scheduled EDR Contact: 01/12/2026
Data Release Frequency: Semi-Annually

LF LOS ANGELES: List of Solid Waste Facilities
Solid Waste Facilities in Los Angeles County.

Date of Government Version: 07/03/2025
Date Data Arrived at EDR: 07/03/2025
Date Made Active in Reports: 09/26/2025
Number of Days to Update: 85

Source: La County Department of Public Works
Telephone: 818-458-5185
Last EDR Contact: 10/07/2025
Next Scheduled EDR Contact: 01/19/2026
Data Release Frequency: Varies

LF LOS ANGELES CITY: City of Los Angeles Landfills
Landfills owned and maintained by the City of Los Angeles.

Date of Government Version: 12/31/2023
Date Data Arrived at EDR: 10/03/2024
Date Made Active in Reports: 12/17/2024
Number of Days to Update: 75

Source: Engineering & Construction Division
Telephone: 213-473-7869
Last EDR Contact: 09/30/2025
Next Scheduled EDR Contact: 01/19/2026
Data Release Frequency: Varies

LOS ANGELES AST: Active & Inactive AST Inventory
A listing of active & inactive above ground petroleum storage tank site locations, located in the City of Los Angeles.

Date of Government Version: 06/01/2019
Date Data Arrived at EDR: 06/25/2019
Date Made Active in Reports: 08/22/2019
Number of Days to Update: 58

Source: Los Angeles Fire Department
Telephone: 213-978-3800
Last EDR Contact: 09/09/2025
Next Scheduled EDR Contact: 12/29/2025
Data Release Frequency: Varies

LOS ANGELES CO LF METHANE: Methane Producing Landfills
This data was created on April 30, 2012 to represent known disposal sites in Los Angeles County that may produce and emanate methane gas. The shapefile contains disposal sites within Los Angeles County that once accepted degradable refuse material. Information used to create this data was extracted from a landfill survey performed by County Engineers (Major Waste System Map, 1973) as well as historical records from CalRecycle, Regional Water Quality Control Board, and Los Angeles County Department of Public Health

Date of Government Version: 05/14/2024
Date Data Arrived at EDR: 07/09/2024
Date Made Active in Reports: 09/27/2024
Number of Days to Update: 80

Source: Los Angeles County Department of Public Works
Telephone: 626-458-6973
Last EDR Contact: 10/09/2025
Next Scheduled EDR Contact: 01/19/2026
Data Release Frequency: No Update Planned

LOS ANGELES HM: Active & Inactive Hazardous Materials Inventory
A listing of active & inactive hazardous materials facility locations, located in the City of Los Angeles.

Date of Government Version: 06/03/2025
Date Data Arrived at EDR: 06/12/2025
Date Made Active in Reports: 09/05/2025
Number of Days to Update: 85

Source: Los Angeles Fire Department
Telephone: 213-978-3800
Last EDR Contact: 09/16/2025
Next Scheduled EDR Contact: 12/29/2025
Data Release Frequency: Varies

LOS ANGELES UST: Active & Inactive UST Inventory
A listing of active & inactive underground storage tank site locations and underground storage tank historical sites, located in the City of Los Angeles.

Date of Government Version: 06/03/2025
Date Data Arrived at EDR: 06/12/2025
Date Made Active in Reports: 09/05/2025
Number of Days to Update: 85
Source: Los Angeles Fire Department
Telephone: 213-978-3800
Last EDR Contact: 09/16/2025
Next Scheduled EDR Contact: 12/29/2025
Data Release Frequency: Varies

SITE MIT LOS ANGELES: Site Mitigation LA County List
Industrial sites that have had some sort of spill or complaint.

Date of Government Version: 04/29/2025
Date Data Arrived at EDR: 07/10/2025
Date Made Active in Reports: 10/03/2025
Number of Days to Update: 85
Source: Community Health Services
Telephone: 323-890-7806
Last EDR Contact: 10/16/2025
Next Scheduled EDR Contact: 02/02/2026
Data Release Frequency: Annually

UST EL SEGUNDO: City of El Segundo Underground Storage Tank
Underground storage tank sites located in El Segundo city.

Date of Government Version: 01/21/2017
Date Data Arrived at EDR: 04/19/2017
Date Made Active in Reports: 05/10/2017
Number of Days to Update: 21
Source: City of El Segundo Fire Department
Telephone: 310-524-2236
Last EDR Contact: 10/15/2025
Next Scheduled EDR Contact: 02/02/2026
Data Release Frequency: No Update Planned

UST LONG BEACH: City of Long Beach Underground Storage Tank
Underground storage tank sites located in the city of Long Beach.

Date of Government Version: 04/22/2019
Date Data Arrived at EDR: 04/23/2019
Date Made Active in Reports: 06/27/2019
Number of Days to Update: 65
Source: City of Long Beach Fire Department
Telephone: 562-570-2563
Last EDR Contact: 10/07/2025
Next Scheduled EDR Contact: 01/26/2026
Data Release Frequency: Varies

UST TORRANCE: City of Torrance Underground Storage Tank
Underground storage tank sites located in the city of Torrance.

Date of Government Version: 07/16/2025
Date Data Arrived at EDR: 07/17/2025
Date Made Active in Reports: 10/09/2025
Number of Days to Update: 84
Source: City of Torrance Fire Department
Telephone: 310-618-2973
Last EDR Contact: 10/08/2025
Next Scheduled EDR Contact: 01/26/2026
Data Release Frequency: Semi-Annually

MADERA COUNTY:

CUPA MADERA: CUPA Facility List
A listing of sites included in the county's Certified Unified Program Agency database. California's Secretary for Environmental Protection established the unified hazardous materials and hazardous waste regulatory program as required by chapter 6.11 of the California Health and Safety Code. The Unified Program consolidates the administration, permits, inspections, and enforcement activities.

Date of Government Version: 08/10/2020
Date Data Arrived at EDR: 08/12/2020
Date Made Active in Reports: 10/23/2020
Number of Days to Update: 72
Source: Madera County Environmental Health
Telephone: 559-675-7823
Last EDR Contact: 08/05/2025
Next Scheduled EDR Contact: 11/24/2025
Data Release Frequency: Varies

MARIN COUNTY:

UST MARIN: Underground Storage Tank Sites
Currently permitted USTs in Marin County.

Date of Government Version: 09/26/2018
Date Data Arrived at EDR: 10/04/2018
Date Made Active in Reports: 11/02/2018
Number of Days to Update: 29

Source: Public Works Department Waste Management
Telephone: 415-473-6647
Last EDR Contact: 09/16/2025
Next Scheduled EDR Contact: 01/05/2026
Data Release Frequency: Semi-Annually

MENDOCINO COUNTY:

UST MENDOCINO: Mendocino County UST Database
A listing of underground storage tank locations in Mendocino County.

Date of Government Version: 09/22/2021
Date Data Arrived at EDR: 11/18/2021
Date Made Active in Reports: 11/22/2021
Number of Days to Update: 4

Source: Department of Public Health
Telephone: 707-463-4466
Last EDR Contact: 08/12/2025
Next Scheduled EDR Contact: 12/01/2025
Data Release Frequency: Annually

MERCED COUNTY:

CUPA MERCED: CUPA Facility List
CUPA facility list.

Date of Government Version: 05/12/2025
Date Data Arrived at EDR: 05/14/2025
Date Made Active in Reports: 06/16/2025
Number of Days to Update: 33

Source: Merced County Environmental Health
Telephone: 209-381-1094
Last EDR Contact: 08/05/2025
Next Scheduled EDR Contact: 11/24/2025
Data Release Frequency: Varies

MONO COUNTY:

CUPA MONO: CUPA Facility List
CUPA Facility List

Date of Government Version: 02/22/2021
Date Data Arrived at EDR: 03/02/2021
Date Made Active in Reports: 05/19/2021
Number of Days to Update: 78

Source: Mono County Health Department
Telephone: 760-932-5580
Last EDR Contact: 08/12/2025
Next Scheduled EDR Contact: 12/01/2025
Data Release Frequency: Varies

MONTEREY COUNTY:

CUPA MONTEREY: CUPA Facility Listing
CUPA Program listing from the Environmental Health Division.

Date of Government Version: 09/25/2025
Date Data Arrived at EDR: 09/26/2025
Date Made Active in Reports: 10/08/2025
Number of Days to Update: 12

Source: Monterey County Health Department
Telephone: 831-796-1297
Last EDR Contact: 09/16/2025
Next Scheduled EDR Contact: 01/05/2026
Data Release Frequency: Varies

NAPA COUNTY:

LUST NAPA: Sites With Reported Contamination
A listing of leaking underground storage tank sites located in Napa county.

Date of Government Version: 01/09/2017
Date Data Arrived at EDR: 01/11/2017
Date Made Active in Reports: 03/02/2017
Number of Days to Update: 50

Source: Napa County Department of Environmental Management
Telephone: 707-253-4269
Last EDR Contact: 08/12/2025
Next Scheduled EDR Contact: 12/01/2025
Data Release Frequency: No Update Planned

UST NAPA: Closed and Operating Underground Storage Tank Sites
Underground storage tank sites located in Napa county.

Date of Government Version: 09/05/2019
Date Data Arrived at EDR: 09/09/2019
Date Made Active in Reports: 10/31/2019
Number of Days to Update: 52

Source: Napa County Department of Environmental Management
Telephone: 707-253-4269
Last EDR Contact: 08/12/2025
Next Scheduled EDR Contact: 12/01/2025
Data Release Frequency: No Update Planned

NEVADA COUNTY:

CUPA NEVADA: CUPA Facility List
CUPA facility list.

Date of Government Version: 07/25/2025
Date Data Arrived at EDR: 07/29/2025
Date Made Active in Reports: 10/21/2025
Number of Days to Update: 84

Source: Community Development Agency
Telephone: 530-265-1467
Last EDR Contact: 10/15/2025
Next Scheduled EDR Contact: 02/02/2026
Data Release Frequency: Varies

ORANGE COUNTY:

IND_SITE ORANGE: List of Industrial Site Cleanups Orange County
Petroleum and non-petroleum spills.

Date of Government Version: 07/30/2025
Date Data Arrived at EDR: 07/30/2025
Date Made Active in Reports: 10/21/2025
Number of Days to Update: 83

Source: Health Care Agency
Telephone: 714-834-3446
Last EDR Contact: 10/22/2025
Next Scheduled EDR Contact: 02/09/2026
Data Release Frequency: Annually

LUST ORANGE: List of Underground Storage Tank Cleanups
Orange County Underground Storage Tank Cleanups (LUST).

Date of Government Version: 07/30/2025
Date Data Arrived at EDR: 07/30/2025
Date Made Active in Reports: 10/21/2025
Number of Days to Update: 83

Source: Health Care Agency
Telephone: 714-834-3446
Last EDR Contact: 10/22/2025
Next Scheduled EDR Contact: 02/09/2026
Data Release Frequency: Quarterly

UST ORANGE: List of Underground Storage Tank Facilities
Orange County Underground Storage Tank Facilities (UST).

Date of Government Version: 04/29/2025
Date Data Arrived at EDR: 04/30/2025
Date Made Active in Reports: 07/17/2025
Number of Days to Update: 78

Source: Health Care Agency
Telephone: 714-834-3446
Last EDR Contact: 10/22/2025
Next Scheduled EDR Contact: 02/09/2026
Data Release Frequency: No Update Planned

PLACER COUNTY:

MS PLACER: Master List of Facilities
List includes aboveground tanks, underground tanks and cleanup sites.

Date of Government Version: 05/22/2025
Date Data Arrived at EDR: 05/22/2025
Date Made Active in Reports: 08/14/2025
Number of Days to Update: 84
Source: Placer County Health and Human Services
Telephone: 530-745-2363
Last EDR Contact: 08/19/2025
Next Scheduled EDR Contact: 12/08/2025
Data Release Frequency: Semi-Annually

PLUMAS COUNTY:

CUPA PLUMAS: CUPA Facility List
Plumas County CUPA Program facilities.

Date of Government Version: 03/31/2019
Date Data Arrived at EDR: 04/23/2019
Date Made Active in Reports: 06/26/2019
Number of Days to Update: 64
Source: Plumas County Environmental Health
Telephone: 530-283-6355
Last EDR Contact: 10/07/2025
Next Scheduled EDR Contact: 01/26/2026
Data Release Frequency: Varies

RIVERSIDE COUNTY:

LUST RIVERSIDE: Listing of Underground Tank Cleanup Sites
Riverside County Underground Storage Tank Cleanup Sites (LUST).

Date of Government Version: 06/11/2024
Date Data Arrived at EDR: 06/12/2024
Date Made Active in Reports: 06/27/2024
Number of Days to Update: 15
Source: Department of Environmental Health
Telephone: 951-358-5055
Last EDR Contact: 09/03/2025
Next Scheduled EDR Contact: 12/22/2025
Data Release Frequency: Quarterly

UST RIVERSIDE: Underground Storage Tank Tank List
Underground storage tank sites located in Riverside county.

Date of Government Version: 03/06/2025
Date Data Arrived at EDR: 03/07/2025
Date Made Active in Reports: 05/22/2025
Number of Days to Update: 76
Source: Department of Environmental Health
Telephone: 951-358-5055
Last EDR Contact: 09/03/2025
Next Scheduled EDR Contact: 12/22/2025
Data Release Frequency: Quarterly

SACRAMENTO COUNTY:

CS SACRAMENTO: Toxic Site Clean-Up List
List of sites where unauthorized releases of potentially hazardous materials have occurred.

Date of Government Version: 11/07/2022
Date Data Arrived at EDR: 12/21/2022
Date Made Active in Reports: 03/16/2023
Number of Days to Update: 85
Source: Sacramento County Environmental Management
Telephone: 916-875-8406
Last EDR Contact: 09/16/2025
Next Scheduled EDR Contact: 01/05/2026
Data Release Frequency: Quarterly

ML SACRAMENTO: Master Hazardous Materials Facility List
Any business that has hazardous materials on site - hazardous material storage sites, underground storage tanks, waste generators.

Date of Government Version: 11/07/2022
Date Data Arrived at EDR: 12/09/2022
Date Made Active in Reports: 03/01/2023
Number of Days to Update: 82
Source: Sacramento County Environmental Management
Telephone: 916-875-8406
Last EDR Contact: 09/16/2025
Next Scheduled EDR Contact: 01/05/2026
Data Release Frequency: Quarterly

SAN BENITO COUNTY:

CUPA SAN BENITO: CUPA Facility List
Cupa facility list

Date of Government Version: 07/25/2025
Date Data Arrived at EDR: 07/29/2025
Date Made Active in Reports: 10/21/2025
Number of Days to Update: 84

Source: San Benito County Environmental Health
Telephone: N/A
Last EDR Contact: 10/22/2025
Next Scheduled EDR Contact: 02/09/2026
Data Release Frequency: Varies

SAN BERNARDINO COUNTY:

PERMITS SAN BERNARDINO: Hazardous Material Permits
This listing includes underground storage tanks, medical waste handlers/generators, hazardous materials handlers, hazardous waste generators, and waste oil generators/handlers.

Date of Government Version: 05/29/2025
Date Data Arrived at EDR: 05/29/2025
Date Made Active in Reports: 06/18/2025
Number of Days to Update: 20

Source: San Bernardino County Fire Department Hazardous Materials Division
Telephone: 909-387-3041
Last EDR Contact: 07/28/2025
Next Scheduled EDR Contact: 11/10/2025
Data Release Frequency: Quarterly

SAN DIEGO COUNTY:

HMMD SAN DIEGO: Hazardous Materials Management Division Database
The database includes: HE58 - This report contains the business name, site address, business phone number, establishment 'H' permit number, type of permit, and the business status. HE17 - In addition to providing the same information provided in the HE58 listing, HE17 provides inspection dates, violations received by the establishment, hazardous waste generated, the quantity, method of storage, treatment/disposal of waste and the hauler, and information on underground storage tanks. Unauthorized Release List - Includes a summary of environmental contamination cases in San Diego County (underground tank cases, non-tank cases, groundwater contamination, and soil contamination are included.)

Date of Government Version: 05/23/2025
Date Data Arrived at EDR: 05/23/2025
Date Made Active in Reports: 08/15/2025
Number of Days to Update: 84

Source: Hazardous Materials Management Division
Telephone: 619-338-2268
Last EDR Contact: 05/23/2025
Next Scheduled EDR Contact: 12/08/2025
Data Release Frequency: Quarterly

LF SAN DIEGO: Solid Waste Facilities
San Diego County Solid Waste Facilities.

Date of Government Version: 10/01/2024
Date Data Arrived at EDR: 01/15/2025
Date Made Active in Reports: 03/28/2025
Number of Days to Update: 72

Source: Department of Health Services
Telephone: 619-338-2209
Last EDR Contact: 10/07/2025
Next Scheduled EDR Contact: 01/26/2026
Data Release Frequency: Varies

SAN DIEGO CO LOP: Local Oversight Program Listing
A listing of all LOP release sites that are or were under the County of San Diego's jurisdiction. Included are closed or transferred cases, open cases, and cases that did not have a case type indicated. The cases without a case type are mostly complaints; however, some of them could be LOP cases.

Date of Government Version: 07/22/2021
Date Data Arrived at EDR: 10/19/2021
Date Made Active in Reports: 01/13/2022
Number of Days to Update: 86

Source: Department of Environmental Health
Telephone: 858-505-6874
Last EDR Contact: 10/07/2025
Next Scheduled EDR Contact: 01/26/2026
Data Release Frequency: Varies

SAN DIEGO CO SAM: Environmental Case Listing
The listing contains all underground tank release cases and projects pertaining to properties contaminated with hazardous substances that are actively under review by the Site Assessment and Mitigation Program.

Date of Government Version: 03/23/2010
Date Data Arrived at EDR: 06/15/2010
Date Made Active in Reports: 07/09/2010
Number of Days to Update: 24
Source: San Diego County Department of Environmental Health
Telephone: 619-338-2371
Last EDR Contact: 08/19/2025
Next Scheduled EDR Contact: 12/08/2025
Data Release Frequency: No Update Planned

SAN FRANCISCO COUNTY:

CUPA SAN FRANCISCO CO: CUPA Facility Listing
Cupa facilities

Date of Government Version: 05/02/2025
Date Data Arrived at EDR: 05/07/2025
Date Made Active in Reports: 07/30/2025
Number of Days to Update: 84
Source: San Francisco County Department of Environmental Health
Telephone: 415-252-3896
Last EDR Contact: 10/22/2025
Next Scheduled EDR Contact: 02/09/2026
Data Release Frequency: Varies

LUST SAN FRANCISCO: Local Oversite Facilities
A listing of leaking underground storage tank sites located in San Francisco county.

Date of Government Version: 09/19/2008
Date Data Arrived at EDR: 09/19/2008
Date Made Active in Reports: 09/29/2008
Number of Days to Update: 10
Source: Department Of Public Health San Francisco County
Telephone: 415-252-3920
Last EDR Contact: 10/22/2025
Next Scheduled EDR Contact: 02/09/2026
Data Release Frequency: No Update Planned

UST SAN FRANCISCO: Underground Storage Tank Information
Underground storage tank sites located in San Francisco county.

Date of Government Version: 07/10/2025
Date Data Arrived at EDR: 07/29/2025
Date Made Active in Reports: 10/20/2025
Number of Days to Update: 83
Source: Department of Public Health
Telephone: 415-252-3920
Last EDR Contact: 10/22/2025
Next Scheduled EDR Contact: 02/09/2026
Data Release Frequency: Quarterly

SAN FRANCISO COUNTY:

SAN FRANCISCO MAHER: Maher Ordinance Property Listing
A listing of properties that fall within a Maher Ordinance, for all of San Francisco. The Maher Ordinance requires San Francisco Department of Public Health (DPH) oversight for the characterization and mitigation of hazardous substances found in soil, soil vapor, and groundwater in areas designated within the Maher map. The Maher map includes areas with current or historical industrial use or zoning; areas within 100 feet of current or historical underground tanks; filled former Bay, marsh, or creek areas; or areas within 150 feet of a current or former elevated highway. City of San Francisco Planning.

Date of Government Version: 07/13/2025
Date Data Arrived at EDR: 07/14/2025
Date Made Active in Reports: 10/06/2025
Number of Days to Update: 84
Source: San Francisco Planning
Telephone: 628-652-7483
Last EDR Contact: 10/14/2025
Next Scheduled EDR Contact: 01/26/2026
Data Release Frequency: Varies

SAN JOAQUIN COUNTY:

UST SAN JOAQUIN: San Joaquin Co. UST
A listing of underground storage tank locations in San Joaquin county.

Date of Government Version: 06/22/2018
Date Data Arrived at EDR: 06/26/2018
Date Made Active in Reports: 07/11/2018
Number of Days to Update: 15

Source: Environmental Health Department
Telephone: N/A
Last EDR Contact: 09/03/2025
Next Scheduled EDR Contact: 12/22/2025
Data Release Frequency: Semi-Annually

SAN LUIS OBISPO COUNTY:

CUPA SAN LUIS OBISPO: CUPA Facility List
Cupa Facility List.

Date of Government Version: 05/07/2025
Date Data Arrived at EDR: 05/08/2025
Date Made Active in Reports: 07/29/2025
Number of Days to Update: 82

Source: San Luis Obispo County Public Health Department
Telephone: 805-781-5596
Last EDR Contact: 08/19/2025
Next Scheduled EDR Contact: 11/24/2025
Data Release Frequency: Varies

SAN MATEO COUNTY:

BI SAN MATEO: Business Inventory
List includes Hazardous Materials Business Plan, hazardous waste generators, and underground storage tanks.

Date of Government Version: 02/20/2020
Date Data Arrived at EDR: 02/20/2020
Date Made Active in Reports: 04/24/2020
Number of Days to Update: 64

Source: San Mateo County Environmental Health Services Division
Telephone: 650-363-1921
Last EDR Contact: 08/26/2025
Next Scheduled EDR Contact: 12/15/2025
Data Release Frequency: Annually

LUST SAN MATEO: Fuel Leak List
A listing of leaking underground storage tank sites located in San Mateo county.

Date of Government Version: 03/29/2019
Date Data Arrived at EDR: 03/29/2019
Date Made Active in Reports: 05/29/2019
Number of Days to Update: 61

Source: San Mateo County Environmental Health Services Division
Telephone: 650-363-1921
Last EDR Contact: 08/26/2025
Next Scheduled EDR Contact: 12/15/2025
Data Release Frequency: Semi-Annually

SANTA BARBARA COUNTY:

CUPA SANTA BARBARA: CUPA Facility Listing
CUPA Program Listing from the Environmental Health Services division.

Date of Government Version: 09/08/2011
Date Data Arrived at EDR: 09/09/2011
Date Made Active in Reports: 10/07/2011
Number of Days to Update: 28

Source: Santa Barbara County Public Health Department
Telephone: 805-686-8167
Last EDR Contact: 08/05/2025
Next Scheduled EDR Contact: 11/24/2025
Data Release Frequency: No Update Planned

SANTA CLARA COUNTY:

CUPA SANTA CLARA: Cupa Facility List
Cupa facility list

Date of Government Version: 05/16/2025
Date Data Arrived at EDR: 05/20/2025
Date Made Active in Reports: 08/05/2025
Number of Days to Update: 77

Source: Department of Environmental Health
Telephone: 408-918-1973
Last EDR Contact: 08/05/2025
Next Scheduled EDR Contact: 11/24/2025
Data Release Frequency: Varies

HIST LUST SANTA CLARA: HIST LUST - Fuel Leak Site Activity Report
A listing of open and closed leaking underground storage tanks. This listing is no longer updated by the county. Leaking underground storage tanks are now handled by the Department of Environmental Health.

Date of Government Version: 03/29/2005
Date Data Arrived at EDR: 03/30/2005
Date Made Active in Reports: 04/21/2005
Number of Days to Update: 22

Source: Santa Clara Valley Water District
Telephone: 408-265-2600
Last EDR Contact: 03/23/2009
Next Scheduled EDR Contact: 06/22/2009
Data Release Frequency: No Update Planned

LUST SANTA CLARA: LOP Listing
A listing of leaking underground storage tanks located in Santa Clara county.

Date of Government Version: 03/03/2014
Date Data Arrived at EDR: 03/05/2014
Date Made Active in Reports: 03/18/2014
Number of Days to Update: 13

Source: Department of Environmental Health
Telephone: 408-918-3417
Last EDR Contact: 08/12/2025
Next Scheduled EDR Contact: 12/01/2025
Data Release Frequency: No Update Planned

SANTA CRUZ COUNTY:

CUPA SANTA CRUZ: CUPA Facility List
CUPA facility listing.

Date of Government Version: 01/21/2017
Date Data Arrived at EDR: 02/22/2017
Date Made Active in Reports: 05/23/2017
Number of Days to Update: 90

Source: Santa Cruz County Environmental Health
Telephone: 831-464-2761
Last EDR Contact: 08/05/2025
Next Scheduled EDR Contact: 11/24/2025
Data Release Frequency: Varies

SITE MIT SANTA CRUZ: Site Mitigation Santa Cruz County List
Sites may become contaminated with toxic chemicals through illegal dumping or disposal, from leaking underground storage tanks, or through industrial or commercial activities.The goal of the site mitigation program is to protect the public health and the environment while facilitating completion of contaminated site clean-up projects in a timely manner.

Date of Government Version: 12/03/2018
Date Data Arrived at EDR: 06/23/2023
Date Made Active in Reports: 07/13/2023
Number of Days to Update: 20

Source: Santa Cruz Environmental Health Services
Telephone: 831-454-2761
Last EDR Contact: 08/05/2025
Next Scheduled EDR Contact: 11/24/2025
Data Release Frequency: Varies

SHASTA COUNTY:

CUPA SHASTA: CUPA Facility List
Cupa Facility List.

Date of Government Version: 06/15/2017
Date Data Arrived at EDR: 06/19/2017
Date Made Active in Reports: 08/09/2017
Number of Days to Update: 51

Source: Shasta County Department of Resource Management
Telephone: 530-225-5789
Last EDR Contact: 08/05/2025
Next Scheduled EDR Contact: 11/24/2025
Data Release Frequency: Varies

SOLANO COUNTY:

LUST SOLANO: Leaking Underground Storage Tanks
A listing of leaking underground storage tank sites located in Solano county.

Date of Government Version: 06/04/2019
Date Data Arrived at EDR: 06/06/2019
Date Made Active in Reports: 08/13/2019
Number of Days to Update: 68

Source: Solano County Department of Environmental Management
Telephone: 707-784-6770
Last EDR Contact: 08/12/2025
Next Scheduled EDR Contact: 12/01/2025
Data Release Frequency: Quarterly

UST SOLANO: Underground Storage Tanks
Underground storage tank sites located in Solano county.

Date of Government Version: 09/15/2021
Date Data Arrived at EDR: 09/16/2021
Date Made Active in Reports: 12/09/2021
Number of Days to Update: 84

Source: Solano County Department of Environmental Management
Telephone: 707-784-6770
Last EDR Contact: 08/12/2025
Next Scheduled EDR Contact: 12/01/2025
Data Release Frequency: Quarterly

SONOMA COUNTY:

CUPA SONOMA: Cupa Facility List
Cupa Facility list

Date of Government Version: 07/02/2021
Date Data Arrived at EDR: 07/06/2021
Date Made Active in Reports: 07/14/2021
Number of Days to Update: 8

Source: County of Sonoma Fire & Emergency Services Department
Telephone: 707-565-1174
Last EDR Contact: 09/09/2025
Next Scheduled EDR Contact: 12/29/2025
Data Release Frequency: Varies

LUST SONOMA: Leaking Underground Storage Tank Sites
A listing of leaking underground storage tank sites located in Sonoma county.

Date of Government Version: 06/30/2021
Date Data Arrived at EDR: 06/30/2021
Date Made Active in Reports: 09/24/2021
Number of Days to Update: 86

Source: Department of Health Services
Telephone: 707-565-6565
Last EDR Contact: 09/09/2025
Next Scheduled EDR Contact: 12/29/2025
Data Release Frequency: Quarterly

STANISLAUS COUNTY:

CUPA STANISLAUS: CUPA Facility List
Cupa facility list

Date of Government Version: 02/08/2022
Date Data Arrived at EDR: 02/10/2022
Date Made Active in Reports: 05/04/2022
Number of Days to Update: 83

Source: Stanislaus County Department of Ennvironmental Protection
Telephone: 209-525-6751
Last EDR Contact: 09/30/2025
Next Scheduled EDR Contact: 01/19/2026
Data Release Frequency: Varies

SUTTER COUNTY:

UST SUTTER: Underground Storage Tanks
Underground storage tank sites located in Sutter county.

Date of Government Version: 11/05/2024
Date Data Arrived at EDR: 11/20/2024
Date Made Active in Reports: 02/13/2025
Number of Days to Update: 85

Source: Sutter County Environmental Health Services
Telephone: 530-822-7500
Last EDR Contact: 08/12/2025
Next Scheduled EDR Contact: 12/01/2025
Data Release Frequency: Semi-Annually

TEHAMA COUNTY:

CUPA TEHAMA: CUPA Facility List
Cupa facilities

Date of Government Version: 02/11/2025
Date Data Arrived at EDR: 02/12/2025
Date Made Active in Reports: 05/02/2025
Number of Days to Update: 79

Source: Tehama County Department of Environmental Health
Telephone: 530-527-8020
Last EDR Contact: 10/22/2025
Next Scheduled EDR Contact: 02/09/2026
Data Release Frequency: Varies

TRINITY COUNTY:

CUPA TRINITY: CUPA Facility List
Cupa facility list

Date of Government Version: 04/09/2025
Date Data Arrived at EDR: 04/10/2025
Date Made Active in Reports: 06/27/2025
Number of Days to Update: 78

Source: Department of Toxic Substances Control
Telephone: 760-352-0381
Last EDR Contact: 10/07/2025
Next Scheduled EDR Contact: 01/26/2026
Data Release Frequency: Varies

TULARE COUNTY:

CUPA TULARE: CUPA Facility List
Cupa program facilities

Date of Government Version: 10/07/2022
Date Data Arrived at EDR: 10/07/2022
Date Made Active in Reports: 12/21/2022
Number of Days to Update: 75

Source: Tulare County Environmental Health Services Division
Telephone: 559-624-7400
Last EDR Contact: 10/22/2025
Next Scheduled EDR Contact: 02/09/2026
Data Release Frequency: Varies

TUOLUMNE COUNTY:

CUPA TUOLUMNE: CUPA Facility List
Cupa facility list

Date of Government Version: 04/23/2018
Date Data Arrived at EDR: 04/25/2018
Date Made Active in Reports: 06/25/2018
Number of Days to Update: 61

Source: Divison of Environmental Health
Telephone: 209-533-5633
Last EDR Contact: 10/07/2025
Next Scheduled EDR Contact: 01/26/2026
Data Release Frequency: Varies

VENTURA COUNTY:

BWT VENTURA: Business Plan, Hazardous Waste Producers, and Operating Underground Tanks
The BWT list indicates by site address whether the Environmental Health Division has Business Plan (B), Waste Producer (W), and/or Underground Tank (T) information.

Date of Government Version: 06/26/2025
Date Data Arrived at EDR: 07/21/2025
Date Made Active in Reports: 10/09/2025
Number of Days to Update: 80

Source: Ventura County Environmental Health Division
Telephone: 805-654-2813
Last EDR Contact: 10/13/2025
Next Scheduled EDR Contact: 01/26/2026
Data Release Frequency: Quarterly

LF VENTURA: Inventory of Illegal Abandoned and Inactive Sites
Ventura County Inventory of Closed, Illegal Abandoned, and Inactive Sites.

Date of Government Version: 12/01/2011
Date Data Arrived at EDR: 12/01/2011
Date Made Active in Reports: 01/19/2012
Number of Days to Update: 49

Source: Environmental Health Division
Telephone: 805-654-2813
Last EDR Contact: 09/16/2025
Next Scheduled EDR Contact: 01/05/2026
Data Release Frequency: No Update Planned

LUST VENTURA: Listing of Underground Tank Cleanup Sites
Ventura County Underground Storage Tank Cleanup Sites (LUST).

Date of Government Version: 05/29/2008
Date Data Arrived at EDR: 06/24/2008
Date Made Active in Reports: 07/31/2008
Number of Days to Update: 37

Source: Environmental Health Division
Telephone: 805-654-2813
Last EDR Contact: 07/29/2025
Next Scheduled EDR Contact: 11/17/2025
Data Release Frequency: No Update Planned

MED WASTE VENTURA: Medical Waste Program List
To protect public health and safety and the environment from potential exposure to disease causing agents, the Environmental Health Division Medical Waste Program regulates the generation, handling, storage, treatment and disposal of medical waste throughout the County.

Date of Government Version: 06/26/2025
Date Data Arrived at EDR: 07/17/2025
Date Made Active in Reports: 10/09/2025
Number of Days to Update: 84

Source: Ventura County Resource Management Agency
Telephone: 805-654-2813
Last EDR Contact: 10/13/2025
Next Scheduled EDR Contact: 01/26/2026
Data Release Frequency: Quarterly

UST VENTURA: Underground Tank Closed Sites List
Ventura County Operating Underground Storage Tank Sites (UST)/Underground Tank Closed Sites List.

Date of Government Version: 04/28/2025
Date Data Arrived at EDR: 05/30/2025
Date Made Active in Reports: 08/19/2025
Number of Days to Update: 81

Source: Environmental Health Division
Telephone: 805-654-2813
Last EDR Contact: 08/29/2025
Next Scheduled EDR Contact: 12/15/2025
Data Release Frequency: Quarterly

YOLO COUNTY:

UST YOLO: Underground Storage Tank Comprehensive Facility Report
Underground storage tank sites located in Yolo county.

Date of Government Version: 09/16/2025
Date Data Arrived at EDR: 09/17/2025
Date Made Active in Reports: 10/02/2025
Number of Days to Update: 15

Source: Yolo County Department of Health
Telephone: 530-666-8646
Last EDR Contact: 09/16/2025
Next Scheduled EDR Contact: 01/05/2026
Data Release Frequency: Annually

YUBA COUNTY:

CUPA YUBA: CUPA Facility List
CUPA facility listing for Yuba County.

Date of Government Version: 07/02/2025
Date Data Arrived at EDR: 07/29/2025
Date Made Active in Reports: 10/21/2025
Number of Days to Update: 84

Source: Yuba County Environmental Health Department
Telephone: 530-749-7523
Last EDR Contact: 10/15/2025
Next Scheduled EDR Contact: 02/02/2026
Data Release Frequency: Varies

OTHER DATABASE(S)

Depending on the geographic area covered by this report, the data provided in these specialty databases may or may not be complete. For example, the existence of wetlands information data in a specific report does not mean that all wetlands in the area covered by the report are included. Moreover, the absence of any reported wetlands information does not necessarily mean that wetlands do not exist in the area covered by the report.

CT MANIFEST: Hazardous Waste Manifest Data

Facility and manifest data. Manifest is a document that lists and tracks hazardous waste from the generator through transporters to a tsd facility.

Date of Government Version: 07/30/2025
Date Data Arrived at EDR: 07/31/2025
Date Made Active in Reports: 10/16/2025
Number of Days to Update: 77

Source: Department of Energy & Environmental Protection
Telephone: 860-424-3375
Last EDR Contact: 07/31/2025
Next Scheduled EDR Contact: 11/17/2025
Data Release Frequency: No Update Planned

NJ MANIFEST: Manifest Information

Hazardous waste manifest information.

Date of Government Version: 12/31/2018
Date Data Arrived at EDR: 04/10/2019
Date Made Active in Reports: 05/16/2019
Number of Days to Update: 36

Source: Department of Environmental Protection
Telephone: N/A
Last EDR Contact: 09/24/2025
Next Scheduled EDR Contact: 01/12/2026
Data Release Frequency: Annually

NY MANIFEST: Facility and Manifest Data

Manifest is a document that lists and tracks hazardous waste from the generator through transporters to a TSD facility.

Date of Government Version: 12/31/2019
Date Data Arrived at EDR: 11/30/2023
Date Made Active in Reports: 12/01/2023
Number of Days to Update: 1

Source: Department of Environmental Conservation
Telephone: 518-402-8651
Last EDR Contact: 07/17/2025
Next Scheduled EDR Contact: 11/03/2025
Data Release Frequency: Quarterly

PA MANIFEST: Manifest Information

Hazardous waste manifest information.

Date of Government Version: 06/30/2018
Date Data Arrived at EDR: 07/19/2019
Date Made Active in Reports: 09/10/2019
Number of Days to Update: 53

Source: Department of Environmental Protection
Telephone: 717-783-8990
Last EDR Contact: 10/01/2025
Next Scheduled EDR Contact: 01/19/2026
Data Release Frequency: Annually

RI MANIFEST: Manifest information

Hazardous waste manifest information

Date of Government Version: 12/31/2020
Date Data Arrived at EDR: 11/30/2021
Date Made Active in Reports: 02/18/2022
Number of Days to Update: 80

Source: Department of Environmental Management
Telephone: 401-222-2797
Last EDR Contact: 08/06/2025
Next Scheduled EDR Contact: 11/24/2025
Data Release Frequency: Annually

WI MANIFEST: Manifest Information

Hazardous waste manifest information.

Date of Government Version: 05/31/2018
Date Data Arrived at EDR: 06/19/2019
Date Made Active in Reports: 09/03/2019
Number of Days to Update: 76

Source: Department of Natural Resources
Telephone: N/A
Last EDR Contact: 08/27/2025
Next Scheduled EDR Contact: 12/15/2025
Data Release Frequency: Annually

Oil/Gas Pipelines
Source: Endeavor Business Media
Petroleum Bundle (Crude Oil, Refined Products, Petrochemicals, Gas Liquids (LPG/NGL), and Specialty Gases (Miscellaneous)) N = Natural Gas Bundle (Natural Gas, Gas Liquids (LPG/NGL), and Specialty Gases (Miscellaneous)). This map includes information copyrighted by Endeavor Business Media. This information is provided on a best effort basis and Endeavor Business Media does not guarantee its accuracy nor warrant its fitness for any particular purpose. Such information has been reprinted with the permission of Endeavor Business Media.

Electric Power Transmission Line Data
Source: Endeavor Business Media
This map includes information copyrighted by Endeavor Business Media. This information is provided on a best effort basis and Endeavor Business Media does not guarantee its accuracy nor warrant its fitness for any particular purpose. Such information has been reprinted with the permission of Endeavor Business Media.

Sensitive Receptors: There are individuals deemed sensitive receptors due to their fragile immune systems and special sensitivity to environmental discharges. These sensitive receptors typically include the elderly, the sick, and children. While the location of all sensitive receptors cannot be determined, EDR indicates those buildings and facilities - schools, daycares, hospitals, medical centers, and nursing homes - where individuals who are sensitive receptors are likely to be located.

AHA Hospitals:
Source: American Hospital Association, Inc.
Telephone: 312-280-5991
The database includes a listing of hospitals based on the American Hospital Association's annual survey of hospitals.

Medical Centers: Provider of Services Listing
Source: Centers for Medicare & Medicaid Services
Telephone: 410-786-3000
A listing of hospitals with Medicare provider number, produced by Centers of Medicare & Medicaid Services, a federal agency within the U.S. Department of Health and Human Services.

Nursing Homes
Source: National Institutes of Health
Telephone: 301-594-6248
Information on Medicare and Medicaid certified nursing homes in the United States.

Public Schools
Source: National Center for Education Statistics
Telephone: 202-502-7300
The National Center for Education Statistics' primary database on elementary and secondary public education in the United States. It is a comprehensive, annual, national statistical database of all public elementary and secondary schools and school districts, which contains data that are comparable across all states.

Private Schools
Source: National Center for Education Statistics
Telephone: 202-502-7300
The National Center for Education Statistics' primary database on private school locations in the United States.

Daycare Centers: Licensed Facilities
Source: Department of Social Services
Telephone: 916-657-4041

Flood Zone Data: This data was obtained from the Federal Emergency Management Agency (FEMA). It depicts 100-year and 500-year flood zones as defined by FEMA. It includes the National Flood Hazard Layer (NFHL) which incorporates Flood Insurance Rate Map (FIRM) data and Q3 data from FEMA in areas not covered by NFHL.
Source: FEMA
Telephone: 877-336-2627
Date of Government Version: 2003, 2015

NWI: National Wetlands Inventory. This data, available in select counties across the country, was obtained by EDR in 2002, 2005, 2010 and 2015 from the U.S. Fish and Wildlife Service.

State Wetlands Data: Wetland Inventory
Source: Department of Fish and Wildlife
Telephone: 916-445-0411

GOVERNMENT RECORDS SEARCHED / DATA CURRENCY TRACKING

Current USGS 7.5 Minute Topographic Map
Source: U.S. Geological Survey

STREET AND ADDRESS INFORMATION

© 2015 TomTom North America, Inc. All rights reserved. This material is proprietary and the subject of copyright protection and other intellectual property rights owned by or licensed to Tele Atlas North America, Inc. The use of this material is subject to the terms of a license agreement. You will be held liable for any unauthorized copying or disclosure of this material.

GEOCHECK ®- PHYSICAL SETTING SOURCE ADDENDUM

TARGET PROPERTY ADDRESS

940 AND 924 SAN RAFAEL AVENUE
940 AND 924 SAN RAFAEL AVENUE
MOUNTAIN VIEW, CA 94043

TARGET PROPERTY COORDINATES

Latitude (North):	37.40722 - 37° 24' 25.99''
Longitude (West):	122.073635 - 122° 4' 25.09''
Universal Tranverse Mercator:	Zone 10
UTM X (Meters):	581985.6
UTM Y (Meters):	4140246.5
Elevation:	41 ft. above sea level

USGS TOPOGRAPHIC MAP

Target Property Map:	50005371 MOUNTAIN VIEW, CA
Version Date:	2021

EDR's GeoCheck Physical Setting Source Addendum is provided to assist the environmental professional in forming an opinion about the impact of potential contaminant migration.

Assessment of the impact of contaminant migration generally has two principle investigative components:

1. Groundwater flow direction, and
2. Groundwater flow velocity.

Groundwater flow direction may be impacted by surface topography, hydrology, hydrogeology, characteristics of the soil, and nearby wells. Groundwater flow velocity is generally impacted by the nature of the geologic strata.

GEOCHECK® - PHYSICAL SETTING SOURCE SUMMARY

GROUNDWATER FLOW DIRECTION INFORMATION

Groundwater flow direction for a particular site is best determined by a qualified environmental professional using site-specific well data. If such data is not reasonably ascertainable, it may be necessary to rely on other sources of information, such as surface topographic information, hydrologic information, hydrogeologic data collected on nearby properties, and regional groundwater flow information (from deep aquifers).

TOPOGRAPHIC INFORMATION

Surface topography may be indicative of the direction of surficial groundwater flow. This information can be used to assist the environmental professional in forming an opinion about the impact of nearby contaminated properties or, should contamination exist on the target property, what downgradient sites might be impacted.

TARGET PROPERTY TOPOGRAPHY

General Topographic Gradient: General NNE

SURROUNDING TOPOGRAPHY: ELEVATION PROFILES

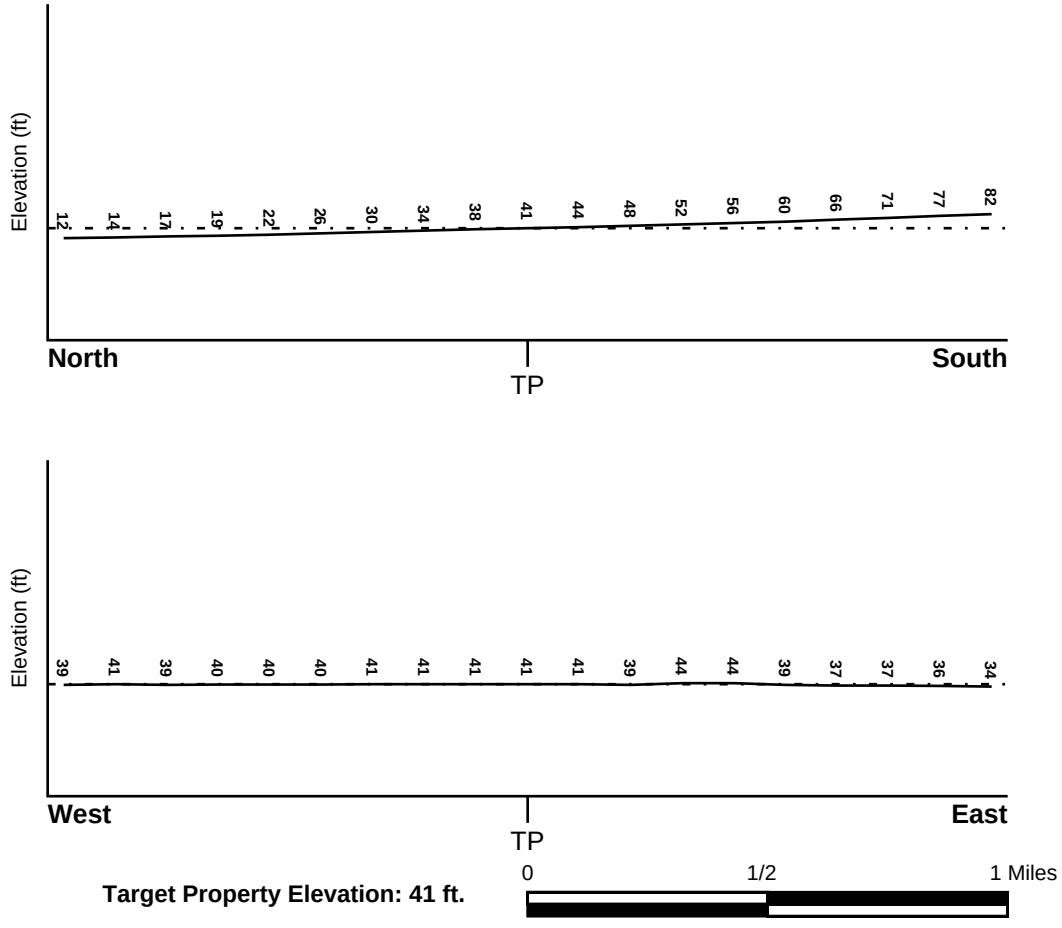

Source: Topography has been determined from the USGS 7.5' Digital Elevation Model and should be evaluated on a relative (not an absolute) basis. Relative elevation information between sites of close proximity should be field verified.

GEOCHECK® - PHYSICAL SETTING SOURCE SUMMARY

HYDROLOGIC INFORMATION

Surface water can act as a hydrologic barrier to groundwater flow. Such hydrologic information can be used to assist the environmental professional in forming an opinion about the impact of nearby contaminated properties or, should contamination exist on the target property, what downgradient sites might be impacted.

Refer to the Physical Setting Source Map following this summary for hydrologic information (major waterways and bodies of water).

FEMA FLOOD ZONE

Flood Plain Panel at Target Property	FEMA Source Type
06085C0037H	FEMA FIRM Flood data

Additional Panels in search area:	FEMA Source Type
06085C0045H	FEMA FIRM Flood data
06085C0039H	FEMA FIRM Flood data

NATIONAL WETLAND INVENTORY

NWI Quad at Target Property	NWI Electronic Data Coverage
MOUNTAIN VIEW	YES - refer to the Overview Map and Detail Map

HYDROGEOLOGIC INFORMATION

Hydrogeologic information obtained by installation of wells on a specific site can often be an indicator of groundwater flow direction in the immediate area. Such hydrogeologic information can be used to assist the environmental professional in forming an opinion about the impact of nearby contaminated properties or, should contamination exist on the target property, what downgradient sites might be impacted.

Site-Specific Hydrogeological Data*:

Search Radius:	1.25 miles
Location Relative to TP:	1/8 - 1/4 Mile NW
Site Name:	JASCO CHEMICAL CO
Site EPA ID Number:	CAD981677107
Groundwater Flow Direction:	North-Northeast
Measured Depth to Water:	13.5 to 15 feet, 20 to 23.5 feet, and 26 to 29 feet in three discrete perched zones at the site.
Hydraulic Connection:	The upper perched aquifers and lower aquifer at the site are separated by a dense blue clay aquitard, although aquifer interconnections exist in the site vicinity.
Sole Source Aquifer:	No information about a sole source aquifer is available
Data Quality:	Information is inferred in the CERCLIS investigation report(s)

AQUIFLOW®

Search Radius: 1.000 Mile.

EDR has developed the AQUIFLOW Information System to provide data on the general direction of groundwater flow at specific points. EDR has reviewed reports submitted by environmental professionals to regulatory authorities at select sites and has extracted the date of the report, groundwater flow direction as determined hydrogeologically, and the depth to water table.

MAP ID	LOCATION FROM TP	GENERAL DIRECTION GROUNDWATER FLOW
Not Reported		

* ©1996 Site--specific hydrogeological data gathered by CERCLIS Alerts, Inc., Bainbridge Island, WA. All rights reserved. All of the information and opinions presented are those of the cited EPA report(s), which were completed under a Comprehensive Environmental Response Compensation and Liability Information System (CERCLIS) investigation.

GEOCHECK® - PHYSICAL SETTING SOURCE SUMMARY

GROUNDWATER FLOW VELOCITY INFORMATION

Groundwater flow velocity information for a particular site is best determined by a qualified environmental professional using site specific geologic and soil strata data. If such data are not reasonably ascertainable, it may be necessary to rely on other sources of information, including geologic age identification, rock stratigraphic unit and soil characteristics data collected on nearby properties and regional soil information. In general, contaminant plumes move more quickly through sandy-gravelly types of soils than silty-clayey types of soils.

GEOLOGIC INFORMATION IN GENERAL AREA OF TARGET PROPERTY

Geologic information can be used by the environmental professional in forming an opinion about the relative speed at which contaminant migration may be occurring.

ROCK STRATIGRAPHIC UNIT

Era:	Cenozoic
System:	Quaternary
Series:	Quaternary
Code:	Q *(decoded above as Era, System & Series)*

GEOLOGIC AGE IDENTIFICATION

Category: Stratifed Sequence

Geologic Age and Rock Stratigraphic Unit Source: P.G. Schruben, R.E. Arndt and W.J. Bawiec, Geology of the Conterminous U.S. at 1:2,500,000 Scale - a digital representation of the 1974 P.B. King and H.M. Beikman Map, USGS Digital Data Series DDS - 11 (1994).

DOMINANT SOIL COMPOSITION IN GENERAL AREA OF TARGET PROPERTY

The U.S. Department of Agriculture's (USDA) Soil Conservation Service (SCS) leads the National Cooperative Soil Survey (NCSS) and is responsible for collecting, storing, maintaining and distributing soil survey information for privately owned lands in the United States. A soil map in a soil survey is a representation of soil patterns in a landscape. Soil maps for STATSGO are compiled by generalizing more detailed (SSURGO) soil survey maps. The following information is based on Soil Conservation Service STATSGO data.

Soil Component Name:	BOTELLA
Soil Surface Texture:	clay loam
Hydrologic Group:	Class B - Moderate infiltration rates. Deep and moderately deep, moderately well and well drained soils with moderately coarse textures.
Soil Drainage Class:	Not reported

Hydric Status: Soil does not meet the requirements for a hydric soil.

Corrosion Potential - Uncoated Steel:	MODERATE
Depth to Bedrock Min:	> 60 inches
Depth to Bedrock Max:	> 60 inches

GEOCHECK® - PHYSICAL SETTING SOURCE SUMMARY

Soil Layer Information							
	Boundary			Classification			
Layer	Upper	Lower	Soil Texture Class	AASHTO Group	Unified Soil	Permeability Rate (in/hr)	Soil Reaction (pH)
1	0 inches	9 inches	clay loam	Silt-Clay Materials (more than 35 pct. passing No. 200), Clayey Soils.	FINE-GRAINED SOILS, Silts and Clays (liquid limit less than 50%), Lean Clay	Max: 0.60 Min: 0.20	Max: 7.30 Min: 5.60
2	9 inches	41 inches	silty clay loam	Silt-Clay Materials (more than 35 pct. passing No. 200), Clayey Soils.	FINE-GRAINED SOILS, Silts and Clays (liquid limit less than 50%), Lean Clay	Max: 0.60 Min: 0.20	Max: 7.80 Min: 5.60
3	41 inches	76 inches	sandy clay loam	Silt-Clay Materials (more than 35 pct. passing No. 200), Clayey Soils.	COARSE-GRAINED SOILS, Sands, Sands with fines, Clayey sand.	Max: 0.60 Min: 0.20	Max: 7.80 Min: 5.60

OTHER SOIL TYPES IN AREA

Based on Soil Conservation Service STATSGO data, the following additional subordinant soil types may appear within the general area of target property.

Soil Surface Textures: No Other Soil Types

Surficial Soil Types: No Other Soil Types

Shallow Soil Types: No Other Soil Types

Deeper Soil Types: No Other Soil Types

LOCAL / REGIONAL WATER AGENCY RECORDS

EDR Local/Regional Water Agency records provide water well information to assist the environmental professional in assessing sources that may impact ground water flow direction, and in forming an opinion about the impact of contaminant migration on nearby drinking water wells.

WELL SEARCH DISTANCE INFORMATION

DATABASE	SEARCH DISTANCE (miles)
Federal USGS	1.000
Federal FRDS PWS	Nearest PWS within 1 mile
State Database	1.000

GEOCHECK® - PHYSICAL SETTING SOURCE SUMMARY

FEDERAL USGS WELL INFORMATION

MAP ID	WELL ID	LOCATION FROM TP
Y193	USGS40000182898	1/2 - 1 Mile SSE

FEDERAL FRDS PUBLIC WATER SUPPLY SYSTEM INFORMATION

MAP ID	WELL ID	LOCATION FROM TP
No PWS System Found		

Note: PWS System location is not always the same as well location.

STATE DATABASE WELL INFORMATION

MAP ID	WELL ID	LOCATION FROM TP
A1	CAEDF0000023564	1/8 - 1/4 Mile West
A2	CAEDF0000095995	1/8 - 1/4 Mile West
A3	CAEDF0000015946	1/8 - 1/4 Mile WNW
A4	CAEDF0000078901	1/8 - 1/4 Mile WNW
A5	CAEDF0000021880	1/8 - 1/4 Mile WNW
B6	CADWR0000005802	1/8 - 1/4 Mile North
B7	CADWR0000021458	1/8 - 1/4 Mile North
B8	CADWR0000033453	1/8 - 1/4 Mile North
A9	CAEDF0000113966	1/8 - 1/4 Mile WNW
A10	CAEDF0000112039	1/8 - 1/4 Mile WNW
A11	CAEDF0000107895	1/8 - 1/4 Mile WNW
C12	CADWR0000036350	1/8 - 1/4 Mile ESE
D13	CAEDF0000103307	1/8 - 1/4 Mile WSW
D14	CAEDF0000048529	1/8 - 1/4 Mile WSW
A15	CAEDF0000113309	1/8 - 1/4 Mile WNW
D16	CAEDF0000092316	1/8 - 1/4 Mile West
A17	CAEDF0000074063	1/8 - 1/4 Mile WNW
D18	CAEDF0000056006	1/8 - 1/4 Mile West
A19	CAEDF0000143587	1/8 - 1/4 Mile WNW
D20	CAEDF0000135486	1/8 - 1/4 Mile WSW
A21	CAEDF0000114657	1/8 - 1/4 Mile West
D22	CAEDF0000135453	1/8 - 1/4 Mile West
A23	CAEDF0000122187	1/8 - 1/4 Mile WNW
D24	CAEDF0000034417	1/8 - 1/4 Mile WSW
A25	CAEDF0000010027	1/8 - 1/4 Mile West
D26	CAEDF0000010820	1/8 - 1/4 Mile West
D27	CAEDF0000049064	1/8 - 1/4 Mile WSW
E28	CAEDF0000122451	1/8 - 1/4 Mile WNW
D29	CAEDF0000068464	1/8 - 1/4 Mile West
D30	CAEDF0000071090	1/8 - 1/4 Mile WSW
D31	CAEDF0000108704	1/8 - 1/4 Mile West
E32	CAEDF0000116268	1/8 - 1/4 Mile WNW
E33	CAEDF0000047605	1/8 - 1/4 Mile WNW
D34	CAEDF0000064636	1/8 - 1/4 Mile West
E35	CAEDF0000106092	1/8 - 1/4 Mile WNW
D36	CAEDF0000130765	1/8 - 1/4 Mile WSW

STATE DATABASE WELL INFORMATION

MAP ID	WELL ID	LOCATION FROM TP
E37	CAEDF0000125485	1/8 - 1/4 Mile WNW
D38	CAEDF0000122188	1/8 - 1/4 Mile WSW
E39	CAEDF0000067658	1/8 - 1/4 Mile WNW
D40	CAEDF0000056965	1/4 - 1/2 Mile West
E41	CAEDF0000108976	1/4 - 1/2 Mile West
D42	CAEDF0000041043	1/4 - 1/2 Mile West
D43	CAEDF0000005433	1/4 - 1/2 Mile West
E44	CAEDF0000014593	1/4 - 1/2 Mile WNW
D45	CAEDF0000107918	1/4 - 1/2 Mile West
D46	CAEDF0000078313	1/4 - 1/2 Mile West
D47	CAEDF0000008623	1/4 - 1/2 Mile West
D48	CAEDF0000088043	1/4 - 1/2 Mile West
49	CAEDF0000127261	1/4 - 1/2 Mile WNW
D50	CAEDF0000108059	1/4 - 1/2 Mile WSW
D51	CAEDF0000084640	1/4 - 1/2 Mile West
D52	CAEDF0000081069	1/4 - 1/2 Mile West
C53	CAEDF0000068379	1/4 - 1/2 Mile East
C54	CAEDF0000079030	1/4 - 1/2 Mile ESE
E55	CAEDF0000104917	1/4 - 1/2 Mile WNW
C56	CAEDF0000115680	1/4 - 1/2 Mile ESE
E57	CAEDF0000015784	1/4 - 1/2 Mile WNW
E58	CAEDF0000017840	1/4 - 1/2 Mile WNW
C59	CAEDF0000055811	1/4 - 1/2 Mile ESE
F60	CAEDF0000023581	1/4 - 1/2 Mile WSW
G61	CAEDF0000118750	1/4 - 1/2 Mile East
D62	CAEDF0000123013	1/4 - 1/2 Mile WSW
D63	CAEDF0000059321	1/4 - 1/2 Mile WSW
F64	CAEDF0000044268	1/4 - 1/2 Mile WSW
G65	CAEDF0000057074	1/4 - 1/2 Mile East
G66	CAEDF0000123790	1/4 - 1/2 Mile East
F67	CAEDF0000077827	1/4 - 1/2 Mile WSW
E68	CAEDF0000072662	1/4 - 1/2 Mile WNW
G69	CAEDF0000094535	1/4 - 1/2 Mile East
G70	CAEDF0000106174	1/4 - 1/2 Mile East
H71	CAEDF0000021571	1/4 - 1/2 Mile ESE
H72	CAEDF0000032475	1/4 - 1/2 Mile ESE
H73	CAEDF0000070376	1/4 - 1/2 Mile ESE
F74	CADWR0000019074	1/4 - 1/2 Mile WSW
G75	CAEDF0000020457	1/4 - 1/2 Mile East
76	CADWR0000022635	1/4 - 1/2 Mile South
H77	CAEDF0000063041	1/4 - 1/2 Mile ESE
H78	CAEDF0000048251	1/4 - 1/2 Mile ESE
H79	CAEDF0000131607	1/4 - 1/2 Mile ESE
G80	CAEDF0000142695	1/4 - 1/2 Mile East
G81	CAEDF0000039041	1/4 - 1/2 Mile East
H82	CAEDF0000112544	1/4 - 1/2 Mile ESE
H83	CAEDF0000060713	1/4 - 1/2 Mile ESE
H84	CAEDF0000130943	1/4 - 1/2 Mile ESE
H85	CAEDF0000078661	1/4 - 1/2 Mile East
H86	CAEDF0000038484	1/4 - 1/2 Mile East
H87	CAEDF0000133480	1/4 - 1/2 Mile ESE
H88	CAEDF0000059000	1/4 - 1/2 Mile ESE

GEOCHECK® - PHYSICAL SETTING SOURCE SUMMARY

STATE DATABASE WELL INFORMATION

MAP ID	WELL ID	LOCATION FROM TP
H89	CAEDF0000042357	1/4 - 1/2 Mile ESE
I90	CAEDF0000069224	1/4 - 1/2 Mile ESE
H91	CAEDF0000106764	1/4 - 1/2 Mile ESE
92	CADWR0000035426	1/4 - 1/2 Mile WNW
H93	CAEDF0000140822	1/4 - 1/2 Mile ESE
H94	CAEDF0000073421	1/4 - 1/2 Mile ESE
H95	CAEDF0000017171	1/4 - 1/2 Mile ESE
I96	CAEDF0000086801	1/4 - 1/2 Mile ESE
H97	CAEDF0000054191	1/4 - 1/2 Mile ESE
H98	CAEDF0000041152	1/4 - 1/2 Mile ESE
H99	CAEDF0000127217	1/4 - 1/2 Mile ESE
H100	CAEDF0000017401	1/4 - 1/2 Mile ESE
H101	CAEDF0000072226	1/4 - 1/2 Mile ESE
H102	CAEDF0000089025	1/4 - 1/2 Mile ESE
H103	CAEDF0000021173	1/4 - 1/2 Mile ESE
J104	CAEDF0000094872	1/4 - 1/2 Mile North
K105	CAEDF0000081230	1/4 - 1/2 Mile South
J106	CAEDF0000078287	1/4 - 1/2 Mile North
J107	CAEDF0000075352	1/4 - 1/2 Mile North
J108	CAEDF0000091096	1/4 - 1/2 Mile North
109	CADWR0000012590	1/4 - 1/2 Mile NNE
J110	CAEDF0000059636	1/4 - 1/2 Mile North
J111	CAEDF0000104698	1/4 - 1/2 Mile North
J112	CAEDF0000032813	1/4 - 1/2 Mile North
J113	CAEDF0000127331	1/4 - 1/2 Mile North
K114	CAEDF0000017276	1/4 - 1/2 Mile South
K115	CAEDF0000110082	1/4 - 1/2 Mile South
K116	CAEDF0000064920	1/2 - 1 Mile South
K117	CAEDF0000048403	1/2 - 1 Mile South
K118	CAEDF0000135773	1/2 - 1 Mile South
119	CADWR0000016632	1/2 - 1 Mile NW
L120	CAEDF0000086610	1/2 - 1 Mile South
L121	CAEDF0000000372	1/2 - 1 Mile South
L122	CAEDF0000052460	1/2 - 1 Mile South
M123	6882	1/2 - 1 Mile SSE
M124	6885	1/2 - 1 Mile SSE
M125	6886	1/2 - 1 Mile SSE
126	CADWR0000017513	1/2 - 1 Mile WSW
L127	CAEDF0000089540	1/2 - 1 Mile South
L128	CAEDF0000107598	1/2 - 1 Mile South
L129	CAEDF0000032109	1/2 - 1 Mile South
L130	CAEDF0000085579	1/2 - 1 Mile South
L131	CAEDF0000007357	1/2 - 1 Mile South
L132	CAEDF0000034370	1/2 - 1 Mile South
L133	CAEDF0000003412	1/2 - 1 Mile South
N134	CAEDF0000046901	1/2 - 1 Mile South
N135	CAEDF0000078956	1/2 - 1 Mile South
O136	CAEDF0000003778	1/2 - 1 Mile NW
N137	CAEDF0000099637	1/2 - 1 Mile South
N138	CAEDF0000048365	1/2 - 1 Mile South
139	CADWR0000025036	1/2 - 1 Mile NW
N140	CAEDF0000099700	1/2 - 1 Mile South

GEOCHECK® - PHYSICAL SETTING SOURCE SUMMARY

STATE DATABASE WELL INFORMATION

MAP ID	WELL ID	LOCATION FROM TP
O141	CAEDF0000054696	1/2 - 1 Mile NW
O142	CAEDF0000143445	1/2 - 1 Mile NW
O143	CAEDF0000001493	1/2 - 1 Mile NW
P144	CALLNL000000128	1/2 - 1 Mile SSE
P145	CALLNL000000353	1/2 - 1 Mile SSE
O146	CAEDF0000020066	1/2 - 1 Mile NW
O147	CAEDF0000131314	1/2 - 1 Mile NW
O148	CAEDF0000121470	1/2 - 1 Mile NW
Q149	CADWR9000035565	1/2 - 1 Mile SE
Q150	CADWR9000035566	1/2 - 1 Mile SE
Q151	CADWR9000035567	1/2 - 1 Mile SE
R152	CAEDF0000059449	1/2 - 1 Mile NW
Q153	CADWR0000005483	1/2 - 1 Mile SE
154	CADWR0000020682	1/2 - 1 Mile NNW
R155	CAEDF0000011099	1/2 - 1 Mile NW
R156	CAEDF0000050730	1/2 - 1 Mile NW
R157	CAEDF0000073699	1/2 - 1 Mile NW
R158	CAEDF0000062374	1/2 - 1 Mile NW
R159	CAEDF0000000243	1/2 - 1 Mile NW
R160	CAEDF0000018203	1/2 - 1 Mile NW
R161	CAEDF0000059199	1/2 - 1 Mile NW
R162	CAEDF0000090806	1/2 - 1 Mile NW
R163	CAEDF0000123967	1/2 - 1 Mile NW
R164	CAEDF0000138095	1/2 - 1 Mile NW
R165	CAEDF0000046274	1/2 - 1 Mile NW
S166	CADWR0000035109	1/2 - 1 Mile ENE
S167	CADWR0000028053	1/2 - 1 Mile ENE
R168	CAEDF0000136096	1/2 - 1 Mile NW
R169	CAEDF0000057529	1/2 - 1 Mile NW
R170	CAEDF0000142292	1/2 - 1 Mile NW
R171	CAEDF0000118015	1/2 - 1 Mile NW
T172	CAEDF0000112977	1/2 - 1 Mile NW
T173	CAEDF0000079060	1/2 - 1 Mile NW
R174	CAEDF0000059823	1/2 - 1 Mile NW
U175	CADWR0000026668	1/2 - 1 Mile West
T176	CAEDF0000079897	1/2 - 1 Mile NW
R177	CAEDF0000128402	1/2 - 1 Mile NW
R178	CAEDF0000034800	1/2 - 1 Mile NW
T179	CAEDF0000003316	1/2 - 1 Mile NW
T180	CAEDF0000035537	1/2 - 1 Mile NW
V181	CAEDF0000065401	1/2 - 1 Mile NW
182	CADWR0000031129	1/2 - 1 Mile South
T183	CAEDF0000018687	1/2 - 1 Mile NW
T184	CAEDF0000058185	1/2 - 1 Mile NW
W185	CADWR0000001848	1/2 - 1 Mile ESE
W186	CADWR0000014305	1/2 - 1 Mile ESE
X187	CAEDF0000124785	1/2 - 1 Mile ENE
T188	CAEDF0000134116	1/2 - 1 Mile NW
T189	CAEDF0000122543	1/2 - 1 Mile NW
T190	CAEDF0000074357	1/2 - 1 Mile NW
T191	CAEDF0000074269	1/2 - 1 Mile NW
T192	CAEDF0000102222	1/2 - 1 Mile NW

GEOCHECK® - PHYSICAL SETTING SOURCE SUMMARY

STATE DATABASE WELL INFORMATION

MAP ID	WELL ID	LOCATION FROM TP
Y194	CAUSGS000002375	1/2 - 1 Mile SSE
Y195	CAUSGSN00015749	1/2 - 1 Mile SSE
Y196	CADDW2000008968	1/2 - 1 Mile SSE
X197	CAEDF0000035579	1/2 - 1 Mile ENE
V198	CAEDF0000067972	1/2 - 1 Mile NW
T199	CAEDF0000004413	1/2 - 1 Mile NW
T200	CAEDF0000123499	1/2 - 1 Mile NW
T201	CAEDF0000040065	1/2 - 1 Mile NW
202	CADWR0000025095	1/2 - 1 Mile SSE
Y203	CADDW2000022804	1/2 - 1 Mile SSE
X204	CAEDF0000088166	1/2 - 1 Mile ENE
U205	CADWR9000035616	1/2 - 1 Mile West
V206	CAEDF0000112714	1/2 - 1 Mile NW
V207	CAEDF0000037724	1/2 - 1 Mile NW
Z208	CADWR0000029790	1/2 - 1 Mile WSW
Z209	CADWR0000028365	1/2 - 1 Mile WSW
T210	CAEDF0000065060	1/2 - 1 Mile NW
T211	CADWR0000011336	1/2 - 1 Mile NW
V212	CAEDF0000116845	1/2 - 1 Mile NW
T213	CAEDF0000004080	1/2 - 1 Mile NW
T214	CAEDF0000006684	1/2 - 1 Mile NW
V215	CAEDF0000041648	1/2 - 1 Mile NW
AA216	CAEDF0000044862	1/2 - 1 Mile NW
V217	CAEDF0000059899	1/2 - 1 Mile NW
AB218	CAEDF0000116484	1/2 - 1 Mile SW
AB219	CAEDF0000055135	1/2 - 1 Mile SW
AC220	CAEDF0000058371	1/2 - 1 Mile NW
AB221	CAEDF0000107948	1/2 - 1 Mile SW
222	CADDW2000012864	1/2 - 1 Mile SSW
AA223	CAEDF0000036761	1/2 - 1 Mile NW
AA224	CAEDF0000109087	1/2 - 1 Mile NW
AA225	CAEDF0000070273	1/2 - 1 Mile NW
AA226	CAEDF0000131114	1/2 - 1 Mile NW
AA227	CAEDF0000079493	1/2 - 1 Mile NW
AA228	CAEDF0000016895	1/2 - 1 Mile NW
229	CADWR0000020165	1/2 - 1 Mile SSE
AC230	CAEDF0000021175	1/2 - 1 Mile NW
AD231	CADWR0000026816	1/2 - 1 Mile NNE
AD232	CADWR0000024590	1/2 - 1 Mile NNE
AE233	CADWR9000035562	1/2 - 1 Mile SE
AE234	CADWR9000035563	1/2 - 1 Mile SE
AF235	CAEDF0000055298	1/2 - 1 Mile NW
AF236	CAEDF0000142102	1/2 - 1 Mile NW
237	CADWR0000003052	1/2 - 1 Mile NNW
238	6887	1/2 - 1 Mile South
239	CAEDF0000122361	1/2 - 1 Mile South

PHYSICAL SETTING SOURCE MAP - 8150510.2s

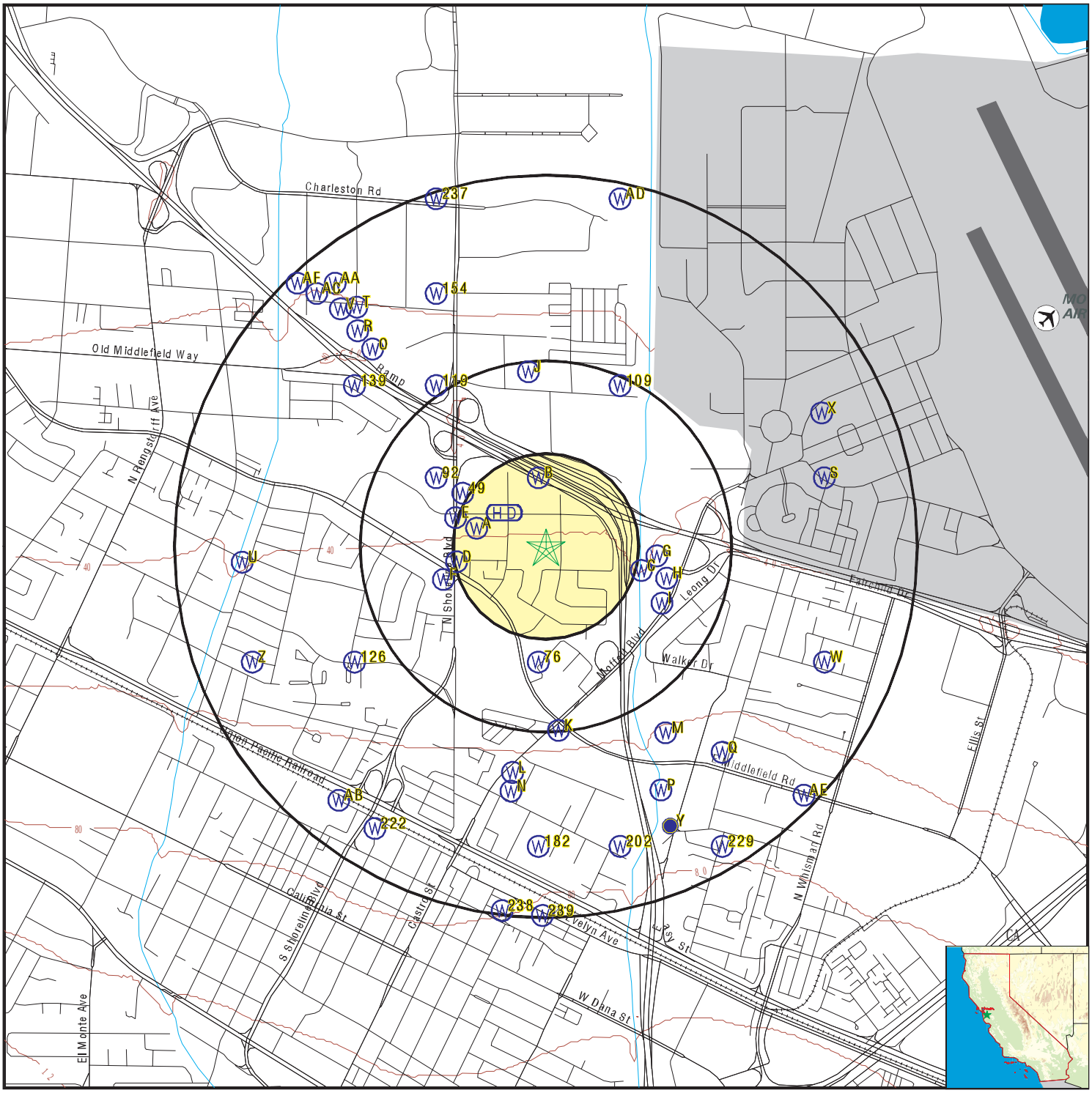

- County Boundary
- Major Roads
- Contour Lines
- Earthquake Fault Lines
- Airports
- Earthquake epicenter, Richter 5 or greater
- Water Wells
- Public Water Supply Wells
- Cluster of Multiple Icons
- Groundwater Flow Direction
- GI Indeterminate Groundwater Flow at Location
- GV Groundwater Flow Varies at Location
- HD Closest Hydrogeological Data
- Oil, gas or related wells

SITE NAME: 940 and 924 San Rafael Avenue	CLIENT: Citadel EHS
ADDRESS: 940 and 924 San Rafael Avenue Mountain View CA 94043	CONTACT: Fanny Lopez INQUIRY #: 8150510.2s
LAT/LONG: 37.40722 / 122.073635	DATE: October 23, 2025 7:44 pm

Copyright © 2025 EDR, Inc. © 2015 TomTom Rel. 2015.

GEOCHECK® - PHYSICAL SETTING SOURCE MAP FINDINGS

Map ID
Direction
Distance
Elevation | Database | EDR ID Number

A1
West
1/8 - 1/4 Mile
Higher

CA WELLS **CAEDF0000023564**

Well ID:	T10000011881-MW-1B	Well Type:	MONITORING
Source:	EDF	Other Name:	MW-1B
GAMA PFAS Testing:	Not Reported		
Groundwater Quality Data:	https://gamagroundwater.waterboards.ca.gov/gama/gamamap/public/GamaDataDisplay.asp?dataset=EDF&samp_date=&global_id=T10000011881&assigned_name=MW-1B&store_num=		
GeoTracker Data:	https://geotracker.waterboards.ca.gov/profile_report.asp?cmd=MWEDFResults&global_id=T10000011881&assigned_name=MW-1B		

A2
West
1/8 - 1/4 Mile
Higher

CA WELLS **CAEDF0000095995**

Well ID:	T10000011881-MW-1A	Well Type:	MONITORING
Source:	EDF	Other Name:	MW-1A
GAMA PFAS Testing:	Not Reported		
Groundwater Quality Data:	https://gamagroundwater.waterboards.ca.gov/gama/gamamap/public/GamaDataDisplay.asp?dataset=EDF&samp_date=&global_id=T10000011881&assigned_name=MW-1A&store_num=		
GeoTracker Data:	https://geotracker.waterboards.ca.gov/profile_report.asp?cmd=MWEDFResults&global_id=T10000011881&assigned_name=MW-1A		

A3
WNW
1/8 - 1/4 Mile
Lower

CA WELLS **CAEDF0000015946**

Well ID:	T10000011881-MW-4C	Well Type:	MONITORING
Source:	EDF	Other Name:	MW-4C
GAMA PFAS Testing:	Not Reported		
Groundwater Quality Data:	https://gamagroundwater.waterboards.ca.gov/gama/gamamap/public/GamaDataDisplay.asp?dataset=EDF&samp_date=&global_id=T10000011881&assigned_name=MW-4C&store_num=		
GeoTracker Data:	https://geotracker.waterboards.ca.gov/profile_report.asp?cmd=MWEDFResults&global_id=T10000011881&assigned_name=MW-4C		

A4
WNW
1/8 - 1/4 Mile
Lower

CA WELLS **CAEDF0000078901**

Well ID:	T10000011881-MW-4A	Well Type:	MONITORING
Source:	EDF	Other Name:	MW-4A
GAMA PFAS Testing:	Not Reported		
Groundwater Quality Data:	https://gamagroundwater.waterboards.ca.gov/gama/gamamap/public/GamaDataDisplay.asp?dataset=EDF&samp_date=&global_id=T10000011881&assigned_name=MW-4A&store_num=		
GeoTracker Data:	https://geotracker.waterboards.ca.gov/profile_report.asp?cmd=MWEDFResults&global_id=T10000011881&assigned_name=MW-4A		

GEOCHECK® - PHYSICAL SETTING SOURCE MAP FINDINGS

Map ID
Direction
Distance
Elevation | Database | EDR ID Number

A5
WNW
1/8 - 1/4 Mile
Lower

CA WELLS **CAEDF0000021880**

Well ID:	T10000011881-MW-4B	Well Type:	MONITORING
Source:	EDF	Other Name:	MW-4B
GAMA PFAS Testing:	Not Reported		
Groundwater Quality Data:	https://gamagroundwater.waterboards.ca.gov/gama/gamamap/public/GamaDataDisplay.asp?dataset=EDF&samp_date=&global_id=T10000011881&assigned_name=MW-4B&store_num=		
GeoTracker Data:	https://geotracker.waterboards.ca.gov/profile_report.asp?cmd=MWEDFResults&global_id=T10000011881&assigned_name=MW-4B		

B6
North
1/8 - 1/4 Mile
Lower

CA WELLS **CADWR0000005802**

Well ID:	06S02W15L007M	Well Type:	UNK
Source:	Department of Water Resources		
Other Name:	06S02W15L007M	GAMA PFAS Testing:	Not Reported
Groundwater Quality Data:	https://gamagroundwater.waterboards.ca.gov/gama/gamamap/public/GamaDataDisplay.asp?dataset=DWR&samp_date=&global_id=&assigned_name=06S02W15L007M&store_num=		
GeoTracker Data:	Not Reported		

B7
North
1/8 - 1/4 Mile
Lower

CA WELLS **CADWR0000021458**

Well ID:	06S02W15L006M	Well Type:	UNK
Source:	Department of Water Resources		
Other Name:	06S02W15L006M	GAMA PFAS Testing:	Not Reported
Groundwater Quality Data:	https://gamagroundwater.waterboards.ca.gov/gama/gamamap/public/GamaDataDisplay.asp?dataset=DWR&samp_date=&global_id=&assigned_name=06S02W15L006M&store_num=		
GeoTracker Data:	Not Reported		

B8
North
1/8 - 1/4 Mile
Lower

CA WELLS **CADWR0000033453**

Well ID:	06S02W15L013M	Well Type:	UNK
Source:	Department of Water Resources		
Other Name:	06S02W15L013M	GAMA PFAS Testing:	Not Reported
Groundwater Quality Data:	https://gamagroundwater.waterboards.ca.gov/gama/gamamap/public/GamaDataDisplay.asp?dataset=DWR&samp_date=&global_id=&assigned_name=06S02W15L013M&store_num=		
GeoTracker Data:	Not Reported		

GEOCHECK® - PHYSICAL SETTING SOURCE MAP FINDINGS

Map ID
Direction
Distance
Elevation | Database | EDR ID Number

A9
WNW
1/8 - 1/4 Mile
Lower

CA WELLS **CAEDF0000113966**

Well ID:	T10000011881-MW-3A	Well Type:	MONITORING
Source:	EDF	Other Name:	MW-3A
GAMA PFAS Testing:	Not Reported		
Groundwater Quality Data:	https://gamagroundwater.waterboards.ca.gov/gama/gamamap/public/GamaDataDisplay.asp?dataset=EDF&samp_date=&global_id=T10000011881&assigned_name=MW-3A&store_num=		
GeoTracker Data:	https://geotracker.waterboards.ca.gov/profile_report.asp?cmd=MWEDFResults&global_id=T10000011881&assigned_name=MW-3A		

A10
WNW
1/8 - 1/4 Mile
Lower

CA WELLS **CAEDF0000112039**

Well ID:	T10000011881-MW-3C	Well Type:	MONITORING
Source:	EDF	Other Name:	MW-3C
GAMA PFAS Testing:	Not Reported		
Groundwater Quality Data:	https://gamagroundwater.waterboards.ca.gov/gama/gamamap/public/GamaDataDisplay.asp?dataset=EDF&samp_date=&global_id=T10000011881&assigned_name=MW-3C&store_num=		
GeoTracker Data:	https://geotracker.waterboards.ca.gov/profile_report.asp?cmd=MWEDFResults&global_id=T10000011881&assigned_name=MW-3C		

A11
WNW
1/8 - 1/4 Mile
Lower

CA WELLS **CAEDF0000107895**

Well ID:	T10000011881-MW-3B	Well Type:	MONITORING
Source:	EDF	Other Name:	MW-3B
GAMA PFAS Testing:	Not Reported		
Groundwater Quality Data:	https://gamagroundwater.waterboards.ca.gov/gama/gamamap/public/GamaDataDisplay.asp?dataset=EDF&samp_date=&global_id=T10000011881&assigned_name=MW-3B&store_num=		
GeoTracker Data:	https://geotracker.waterboards.ca.gov/profile_report.asp?cmd=MWEDFResults&global_id=T10000011881&assigned_name=MW-3B		

C12
ESE
1/8 - 1/4 Mile
Higher

CA WELLS **CADWR0000036350**

Well ID:	06S02W15Q001M	Well Type:	UNK
Source:	Department of Water Resources		
Other Name:	06S02W15Q001M	GAMA PFAS Testing:	Not Reported
Groundwater Quality Data:	https://gamagroundwater.waterboards.ca.gov/gama/gamamap/public/GamaDataDisplay.asp?dataset=DWR&samp_date=&global_id=&assigned_name=06S02W15Q001M&store_num=		
GeoTracker Data:	Not Reported		

GEOCHECK® - PHYSICAL SETTING SOURCE MAP FINDINGS

Map ID
Direction
Distance
Elevation | Database | EDR ID Number

D13
WSW
1/8 - 1/4 Mile
Higher

CA WELLS **CAEDF0000103307**

Well ID:	T0608501309-MW-8	Well Type:	MONITORING
Source:	EDF	Other Name:	MW-8
GAMA PFAS Testing:	Not Reported		
Groundwater Quality Data:	https://gamagroundwater.waterboards.ca.gov/gama/gamamap/public/GamaDataDisplay.asp?dataset=EDF&samp_date=&global_id=T0608501309&assigned_name=MW-8&store_num=		
GeoTracker Data:	https://geotracker.waterboards.ca.gov/profile_report.asp?cmd=MWEDFResults&global_id=T0608501309&assigned_name=MW-8		

D14
WSW
1/8 - 1/4 Mile
Higher

CA WELLS **CAEDF0000048529**

Well ID:	T0608501309-MW-5	Well Type:	MONITORING
Source:	EDF	Other Name:	MW-5
GAMA PFAS Testing:	Not Reported		
Groundwater Quality Data:	https://gamagroundwater.waterboards.ca.gov/gama/gamamap/public/GamaDataDisplay.asp?dataset=EDF&samp_date=&global_id=T0608501309&assigned_name=MW-5&store_num=		
GeoTracker Data:	https://geotracker.waterboards.ca.gov/profile_report.asp?cmd=MWEDFResults&global_id=T0608501309&assigned_name=MW-5		

A15
WNW
1/8 - 1/4 Mile
Lower

CA WELLS **CAEDF0000113309**

Well ID:	T0608598655-MW-22P	Well Type:	MONITORING
Source:	EDF	Other Name:	MW-22P
GAMA PFAS Testing:	Not Reported		
Groundwater Quality Data:	https://gamagroundwater.waterboards.ca.gov/gama/gamamap/public/GamaDataDisplay.asp?dataset=EDF&samp_date=&global_id=T0608598655&assigned_name=MW-22P&store_num=		
GeoTracker Data:	https://geotracker.waterboards.ca.gov/profile_report.asp?cmd=MWEDFResults&global_id=T0608598655&assigned_name=MW-22P		

D16
West
1/8 - 1/4 Mile
Higher

CA WELLS **CAEDF0000092316**

Well ID:	T0608501309-RW-6	Well Type:	MONITORING
Source:	EDF	Other Name:	RW-6
GAMA PFAS Testing:	Not Reported		
Groundwater Quality Data:	https://gamagroundwater.waterboards.ca.gov/gama/gamamap/public/GamaDataDisplay.asp?dataset=EDF&samp_date=&global_id=T0608501309&assigned_name=RW-6&store_num=		
GeoTracker Data:	https://geotracker.waterboards.ca.gov/profile_report.asp?cmd=MWEDFResults&global_id=T0608501309&assigned_name=RW-6		

GEOCHECK® - PHYSICAL SETTING SOURCE MAP FINDINGS

Map ID
Direction
Distance
Elevation | Database | EDR ID Number

A17
WNW
1/8 - 1/4 Mile
Lower

CA WELLS **CAEDF0000074063**

Well ID:	T0608598655-MW-22B	Well Type:	MONITORING
Source:	EDF	Other Name:	MW-22B
GAMA PFAS Testing:	Not Reported		
Groundwater Quality Data:	https://gamagroundwater.waterboards.ca.gov/gama/gamamap/public/GamaDataDisplay.asp?dataset=EDF&samp_date=&global_id=T0608598655&assigned_name=MW-22B&store_num=		
GeoTracker Data:	https://geotracker.waterboards.ca.gov/profile_report.asp?cmd=MWEDFResults&global_id=T0608598655&assigned_name=MW-22B		

D18
West
1/8 - 1/4 Mile
Higher

CA WELLS **CAEDF0000056006**

Well ID:	T0608501309-MW-10	Well Type:	MONITORING
Source:	EDF	Other Name:	MW-10
GAMA PFAS Testing:	Not Reported		
Groundwater Quality Data:	https://gamagroundwater.waterboards.ca.gov/gama/gamamap/public/GamaDataDisplay.asp?dataset=EDF&samp_date=&global_id=T0608501309&assigned_name=MW-10&store_num=		
GeoTracker Data:	https://geotracker.waterboards.ca.gov/profile_report.asp?cmd=MWEDFResults&global_id=T0608501309&assigned_name=MW-10		

A19
WNW
1/8 - 1/4 Mile
Lower

CA WELLS **CAEDF0000143587**

Well ID:	T0608598655-MW-22L	Well Type:	MONITORING
Source:	EDF	Other Name:	MW-22L
GAMA PFAS Testing:	Not Reported		
Groundwater Quality Data:	https://gamagroundwater.waterboards.ca.gov/gama/gamamap/public/GamaDataDisplay.asp?dataset=EDF&samp_date=&global_id=T0608598655&assigned_name=MW-22L&store_num=		
GeoTracker Data:	https://geotracker.waterboards.ca.gov/profile_report.asp?cmd=MWEDFResults&global_id=T0608598655&assigned_name=MW-22L		

D20
WSW
1/8 - 1/4 Mile
Higher

CA WELLS **CAEDF0000135486**

Well ID:	T0608501309-MW-3	Well Type:	MONITORING
Source:	EDF	Other Name:	MW-3
GAMA PFAS Testing:	Not Reported		
Groundwater Quality Data:	https://gamagroundwater.waterboards.ca.gov/gama/gamamap/public/GamaDataDisplay.asp?dataset=EDF&samp_date=&global_id=T0608501309&assigned_name=MW-3&store_num=		
GeoTracker Data:	https://geotracker.waterboards.ca.gov/profile_report.asp?cmd=MWEDFResults&global_id=T0608501309&assigned_name=MW-3		

GEOCHECK® - PHYSICAL SETTING SOURCE MAP FINDINGS

Map ID
Direction
Distance
Elevation | Database | EDR ID Number

A21
West
1/8 - 1/4 Mile
Higher

CA WELLS **CAEDF0000114657**

Well ID:	T0608501309-MW-12	Well Type:	MONITORING
Source:	EDF	Other Name:	MW-12
GAMA PFAS Testing:	Not Reported		
Groundwater Quality Data:	https://gamagroundwater.waterboards.ca.gov/gama/gamamap/public/GamaDataDisplay.asp?dataset=EDF&samp_date=&global_id=T0608501309&assigned_name=MW-12&store_num=		
GeoTracker Data:	https://geotracker.waterboards.ca.gov/profile_report.asp?cmd=MWEDFResults&global_id=T0608501309&assigned_name=MW-12		

D22
West
1/8 - 1/4 Mile
Higher

CA WELLS **CAEDF0000135453**

Well ID:	T0608501309-RW-8	Well Type:	MONITORING
Source:	EDF	Other Name:	RW-8
GAMA PFAS Testing:	Not Reported		
Groundwater Quality Data:	https://gamagroundwater.waterboards.ca.gov/gama/gamamap/public/GamaDataDisplay.asp?dataset=EDF&samp_date=&global_id=T0608501309&assigned_name=RW-8&store_num=		
GeoTracker Data:	https://geotracker.waterboards.ca.gov/profile_report.asp?cmd=MWEDFResults&global_id=T0608501309&assigned_name=RW-8		

A23
WNW
1/8 - 1/4 Mile
Lower

CA WELLS **CAEDF0000122187**

Well ID:	T0608598655-MW-22D	Well Type:	MONITORING
Source:	EDF	Other Name:	MW-22D
GAMA PFAS Testing:	Not Reported		
Groundwater Quality Data:	https://gamagroundwater.waterboards.ca.gov/gama/gamamap/public/GamaDataDisplay.asp?dataset=EDF&samp_date=&global_id=T0608598655&assigned_name=MW-22D&store_num=		
GeoTracker Data:	https://geotracker.waterboards.ca.gov/profile_report.asp?cmd=MWEDFResults&global_id=T0608598655&assigned_name=MW-22D		

D24
WSW
1/8 - 1/4 Mile
Higher

CA WELLS **CAEDF0000034417**

Well ID:	T0608501309-MW-6	Well Type:	MONITORING
Source:	EDF	Other Name:	MW-6
GAMA PFAS Testing:	Not Reported		
Groundwater Quality Data:	https://gamagroundwater.waterboards.ca.gov/gama/gamamap/public/GamaDataDisplay.asp?dataset=EDF&samp_date=&global_id=T0608501309&assigned_name=MW-6&store_num=		
GeoTracker Data:	https://geotracker.waterboards.ca.gov/profile_report.asp?cmd=MWEDFResults&global_id=T0608501309&assigned_name=MW-6		

GEOCHECK® - PHYSICAL SETTING SOURCE MAP FINDINGS

Map ID
Direction
Distance
Elevation | Database | EDR ID Number

A25
West
1/8 - 1/4 Mile
Higher

CA WELLS **CAEDF0000010027**

Well ID:	T0608501309-MW-15	Well Type:	MONITORING
Source:	EDF	Other Name:	MW-15
GAMA PFAS Testing:	Not Reported		
Groundwater Quality Data:	https://gamagroundwater.waterboards.ca.gov/gama/gamamap/public/GamaDataDisplay.asp?dataset=EDF&samp_date=&global_id=T0608501309&assigned_name=MW-15&store_num=		
GeoTracker Data:	https://geotracker.waterboards.ca.gov/profile_report.asp?cmd=MWEDFResults&global_id=T0608501309&assigned_name=MW-15		

D26
West
1/8 - 1/4 Mile
Higher

CA WELLS **CAEDF0000010820**

Well ID:	T0608501309-MW-11	Well Type:	MONITORING
Source:	EDF	Other Name:	MW-11
GAMA PFAS Testing:	Not Reported		
Groundwater Quality Data:	https://gamagroundwater.waterboards.ca.gov/gama/gamamap/public/GamaDataDisplay.asp?dataset=EDF&samp_date=&global_id=T0608501309&assigned_name=MW-11&store_num=		
GeoTracker Data:	https://geotracker.waterboards.ca.gov/profile_report.asp?cmd=MWEDFResults&global_id=T0608501309&assigned_name=MW-11		

D27
WSW
1/8 - 1/4 Mile
Higher

CA WELLS **CAEDF0000049064**

Well ID:	T0608501309-MW-2	Well Type:	MONITORING
Source:	EDF	Other Name:	MW-2
GAMA PFAS Testing:	Not Reported		
Groundwater Quality Data:	https://gamagroundwater.waterboards.ca.gov/gama/gamamap/public/GamaDataDisplay.asp?dataset=EDF&samp_date=&global_id=T0608501309&assigned_name=MW-2&store_num=		
GeoTracker Data:	https://geotracker.waterboards.ca.gov/profile_report.asp?cmd=MWEDFResults&global_id=T0608501309&assigned_name=MW-2		

E28
WNW
1/8 - 1/4 Mile
Lower

CA WELLS **CAEDF0000122451**

Well ID:	T0608598655-MW-22N	Well Type:	MONITORING
Source:	EDF	Other Name:	MW-22N
GAMA PFAS Testing:	Not Reported		
Groundwater Quality Data:	https://gamagroundwater.waterboards.ca.gov/gama/gamamap/public/GamaDataDisplay.asp?dataset=EDF&samp_date=&global_id=T0608598655&assigned_name=MW-22N&store_num=		
GeoTracker Data:	https://geotracker.waterboards.ca.gov/profile_report.asp?cmd=MWEDFResults&global_id=T0608598655&assigned_name=MW-22N		

Map ID
Direction
Distance
Elevation | Database | EDR ID Number

D29
West
1/8 - 1/4 Mile
Higher

CA WELLS **CAEDF0000068464**

Well ID:	T0608501309-RW-7	Well Type:	MONITORING
Source:	EDF	Other Name:	RW-7
GAMA PFAS Testing:	Not Reported		
Groundwater Quality Data:	https://gamagroundwater.waterboards.ca.gov/gama/gamamap/public/GamaDataDisplay.asp?dataset=EDF&samp_date=&global_id=T0608501309&assigned_name=RW-7&store_num=		
GeoTracker Data:	https://geotracker.waterboards.ca.gov/profile_report.asp?cmd=MWEDFResults&global_id=T0608501309&assigned_name=RW-7		

D30
WSW
1/8 - 1/4 Mile
Higher

CA WELLS **CAEDF0000071090**

Well ID:	T0608501309-MW-1R	Well Type:	MONITORING
Source:	EDF	Other Name:	MW-1R
GAMA PFAS Testing:	Not Reported		
Groundwater Quality Data:	https://gamagroundwater.waterboards.ca.gov/gama/gamamap/public/GamaDataDisplay.asp?dataset=EDF&samp_date=&global_id=T0608501309&assigned_name=MW-1R&store_num=		
GeoTracker Data:	https://geotracker.waterboards.ca.gov/profile_report.asp?cmd=MWEDFResults&global_id=T0608501309&assigned_name=MW-1R		

D31
West
1/8 - 1/4 Mile
Higher

CA WELLS **CAEDF0000108704**

Well ID:	T0608501309-MW-14	Well Type:	MONITORING
Source:	EDF	Other Name:	MW-14
GAMA PFAS Testing:	Not Reported		
Groundwater Quality Data:	https://gamagroundwater.waterboards.ca.gov/gama/gamamap/public/GamaDataDisplay.asp?dataset=EDF&samp_date=&global_id=T0608501309&assigned_name=MW-14&store_num=		
GeoTracker Data:	https://geotracker.waterboards.ca.gov/profile_report.asp?cmd=MWEDFResults&global_id=T0608501309&assigned_name=MW-14		

E32
WNW
1/8 - 1/4 Mile
Lower

CA WELLS **CAEDF0000116268**

Well ID:	T0608598655-MW-22F	Well Type:	MONITORING
Source:	EDF	Other Name:	MW-22F
GAMA PFAS Testing:	Not Reported		
Groundwater Quality Data:	https://gamagroundwater.waterboards.ca.gov/gama/gamamap/public/GamaDataDisplay.asp?dataset=EDF&samp_date=&global_id=T0608598655&assigned_name=MW-22F&store_num=		
GeoTracker Data:	https://geotracker.waterboards.ca.gov/profile_report.asp?cmd=MWEDFResults&global_id=T0608598655&assigned_name=MW-22F		

Map ID
Direction
Distance
Elevation | Database | EDR ID Number

E33
WNW
1/8 - 1/4 Mile
Lower

CA WELLS **CAEDF0000047605**

Well ID:	T0608598655-MW-22M	Well Type:	MONITORING
Source:	EDF	Other Name:	MW-22M
GAMA PFAS Testing:	Not Reported		
Groundwater Quality Data:	https://gamagroundwater.waterboards.ca.gov/gama/gamamap/public/GamaDataDisplay.asp?dataset=EDF&samp_date=&global_id=T0608598655&assigned_name=MW-22M&store_num=		
GeoTracker Data:	https://geotracker.waterboards.ca.gov/profile_report.asp?cmd=MWEDFResults&global_id=T0608598655&assigned_name=MW-22M		

D34
West
1/8 - 1/4 Mile
Higher

CA WELLS **CAEDF0000064636**

Well ID:	T0608501309-MW-9	Well Type:	MONITORING
Source:	EDF	Other Name:	MW-9
GAMA PFAS Testing:	Not Reported		
Groundwater Quality Data:	https://gamagroundwater.waterboards.ca.gov/gama/gamamap/public/GamaDataDisplay.asp?dataset=EDF&samp_date=&global_id=T0608501309&assigned_name=MW-9&store_num=		
GeoTracker Data:	https://geotracker.waterboards.ca.gov/profile_report.asp?cmd=MWEDFResults&global_id=T0608501309&assigned_name=MW-9		

E35
WNW
1/8 - 1/4 Mile
Lower

CA WELLS **CAEDF0000106092**

Well ID:	T0608598655-MW-22O	Well Type:	MONITORING
Source:	EDF	Other Name:	MW-22O
GAMA PFAS Testing:	Not Reported		
Groundwater Quality Data:	https://gamagroundwater.waterboards.ca.gov/gama/gamamap/public/GamaDataDisplay.asp?dataset=EDF&samp_date=&global_id=T0608598655&assigned_name=MW-22O&store_num=		
GeoTracker Data:	https://geotracker.waterboards.ca.gov/profile_report.asp?cmd=MWEDFResults&global_id=T0608598655&assigned_name=MW-22O		

D36
WSW
1/8 - 1/4 Mile
Higher

CA WELLS **CAEDF0000130765**

Well ID:	T0608501309-RW-2	Well Type:	MONITORING
Source:	EDF	Other Name:	RW-2
GAMA PFAS Testing:	Not Reported		
Groundwater Quality Data:	https://gamagroundwater.waterboards.ca.gov/gama/gamamap/public/GamaDataDisplay.asp?dataset=EDF&samp_date=&global_id=T0608501309&assigned_name=RW-2&store_num=		
GeoTracker Data:	https://geotracker.waterboards.ca.gov/profile_report.asp?cmd=MWEDFResults&global_id=T0608501309&assigned_name=RW-2		

Map ID
Direction
Distance
Elevation | Database | EDR ID Number

E37
WNW
1/8 - 1/4 Mile
Lower

CA WELLS **CAEDF0000125485**

Well ID:	T0608598655-MW-22A	Well Type:	MONITORING
Source:	EDF	Other Name:	MW-22A
GAMA PFAS Testing:	Not Reported		
Groundwater Quality Data:	https://gamagroundwater.waterboards.ca.gov/gama/gamamap/public/GamaDataDisplay.asp?dataset=EDF&samp_date=&global_id=T0608598655&assigned_name=MW-22A&store_num=		
GeoTracker Data:	https://geotracker.waterboards.ca.gov/profile_report.asp?cmd=MWEDFResults&global_id=T0608598655&assigned_name=MW-22A		

D38
WSW
1/8 - 1/4 Mile
Higher

CA WELLS **CAEDF0000122188**

Well ID:	T0608501309-MW-7	Well Type:	MONITORING
Source:	EDF	Other Name:	MW-7
GAMA PFAS Testing:	Not Reported		
Groundwater Quality Data:	https://gamagroundwater.waterboards.ca.gov/gama/gamamap/public/GamaDataDisplay.asp?dataset=EDF&samp_date=&global_id=T0608501309&assigned_name=MW-7&store_num=		
GeoTracker Data:	https://geotracker.waterboards.ca.gov/profile_report.asp?cmd=MWEDFResults&global_id=T0608501309&assigned_name=MW-7		

E39
WNW
1/8 - 1/4 Mile
Lower

CA WELLS **CAEDF0000067658**

Well ID:	T0608598655-MW-22G	Well Type:	MONITORING
Source:	EDF	Other Name:	MW-22G
GAMA PFAS Testing:	Not Reported		
Groundwater Quality Data:	https://gamagroundwater.waterboards.ca.gov/gama/gamamap/public/GamaDataDisplay.asp?dataset=EDF&samp_date=&global_id=T0608598655&assigned_name=MW-22G&store_num=		
GeoTracker Data:	https://geotracker.waterboards.ca.gov/profile_report.asp?cmd=MWEDFResults&global_id=T0608598655&assigned_name=MW-22G		

D40
West
1/4 - 1/2 Mile
Higher

CA WELLS **CAEDF0000056965**

Well ID:	T0608501749-MW-6	Well Type:	MONITORING
Source:	EDF	Other Name:	MW-6
GAMA PFAS Testing:	Not Reported		
Groundwater Quality Data:	https://gamagroundwater.waterboards.ca.gov/gama/gamamap/public/GamaDataDisplay.asp?dataset=EDF&samp_date=&global_id=T0608501749&assigned_name=MW-6&store_num=		
GeoTracker Data:	https://geotracker.waterboards.ca.gov/profile_report.asp?cmd=MWEDFResults&global_id=T0608501749&assigned_name=MW-6		

Map ID
Direction
Distance
Elevation | Database | EDR ID Number

E41
West
1/4 - 1/2 Mile
Lower

CA WELLS **CAEDF0000108976**

Well ID:	T0608501749-MW-15	Well Type:	MONITORING
Source:	EDF	Other Name:	MW-15
GAMA PFAS Testing:	Not Reported		
Groundwater Quality Data:	https://gamagroundwater.waterboards.ca.gov/gama/gamamap/public/GamaDataDisplay.asp?dataset=EDF&samp_date=&global_id=T0608501749&assigned_name=MW-15&store_num=		
GeoTracker Data:	https://geotracker.waterboards.ca.gov/profile_report.asp?cmd=MWEDFResults&global_id=T0608501749&assigned_name=MW-15		

D42
West
1/4 - 1/2 Mile
Higher

CA WELLS **CAEDF0000041043**

Well ID:	T0608501749-MW-3	Well Type:	MONITORING
Source:	EDF	Other Name:	MW-3
GAMA PFAS Testing:	Not Reported		
Groundwater Quality Data:	https://gamagroundwater.waterboards.ca.gov/gama/gamamap/public/GamaDataDisplay.asp?dataset=EDF&samp_date=&global_id=T0608501749&assigned_name=MW-3&store_num=		
GeoTracker Data:	https://geotracker.waterboards.ca.gov/profile_report.asp?cmd=MWEDFResults&global_id=T0608501749&assigned_name=MW-3		

D43
West
1/4 - 1/2 Mile
Higher

CA WELLS **CAEDF0000005433**

Well ID:	T0608501749-MW-13	Well Type:	MONITORING
Source:	EDF	Other Name:	MW-13
GAMA PFAS Testing:	Not Reported		
Groundwater Quality Data:	https://gamagroundwater.waterboards.ca.gov/gama/gamamap/public/GamaDataDisplay.asp?dataset=EDF&samp_date=&global_id=T0608501749&assigned_name=MW-13&store_num=		
GeoTracker Data:	https://geotracker.waterboards.ca.gov/profile_report.asp?cmd=MWEDFResults&global_id=T0608501749&assigned_name=MW-13		

E44
WNW
1/4 - 1/2 Mile
Lower

CA WELLS **CAEDF0000014593**

Well ID:	T0608598655-MW-22E	Well Type:	MONITORING
Source:	EDF	Other Name:	MW-22E
GAMA PFAS Testing:	Not Reported		
Groundwater Quality Data:	https://gamagroundwater.waterboards.ca.gov/gama/gamamap/public/GamaDataDisplay.asp?dataset=EDF&samp_date=&global_id=T0608598655&assigned_name=MW-22E&store_num=		
GeoTracker Data:	https://geotracker.waterboards.ca.gov/profile_report.asp?cmd=MWEDFResults&global_id=T0608598655&assigned_name=MW-22E		

GEOCHECK® - PHYSICAL SETTING SOURCE MAP FINDINGS

Map ID
Direction
Distance
Elevation | Database | EDR ID Number

D45
West
1/4 - 1/2 Mile
Higher

CA WELLS **CAEDF0000107918**

Well ID:	T0608501749-MW-4	Well Type:	MONITORING
Source:	EDF	Other Name:	MW-4
GAMA PFAS Testing:	Not Reported		
Groundwater Quality Data:	https://gamagroundwater.waterboards.ca.gov/gama/gamamap/public/GamaDataDisplay.asp?dataset=EDF&samp_date=&global_id=T0608501749&assigned_name=MW-4&store_num=		
GeoTracker Data:	https://geotracker.waterboards.ca.gov/profile_report.asp?cmd=MWEDFResults&global_id=T0608501749&assigned_name=MW-4		

D46
West
1/4 - 1/2 Mile
Higher

CA WELLS **CAEDF0000078313**

Well ID:	T0608501749-MW-14	Well Type:	MONITORING
Source:	EDF	Other Name:	MW-14
GAMA PFAS Testing:	Not Reported		
Groundwater Quality Data:	https://gamagroundwater.waterboards.ca.gov/gama/gamamap/public/GamaDataDisplay.asp?dataset=EDF&samp_date=&global_id=T0608501749&assigned_name=MW-14&store_num=		
GeoTracker Data:	https://geotracker.waterboards.ca.gov/profile_report.asp?cmd=MWEDFResults&global_id=T0608501749&assigned_name=MW-14		

D47
West
1/4 - 1/2 Mile
Higher

CA WELLS **CAEDF0000008623**

Well ID:	T0608501749-MW-5	Well Type:	MONITORING
Source:	EDF	Other Name:	MW-5
GAMA PFAS Testing:	Not Reported		
Groundwater Quality Data:	https://gamagroundwater.waterboards.ca.gov/gama/gamamap/public/GamaDataDisplay.asp?dataset=EDF&samp_date=&global_id=T0608501749&assigned_name=MW-5&store_num=		
GeoTracker Data:	https://geotracker.waterboards.ca.gov/profile_report.asp?cmd=MWEDFResults&global_id=T0608501749&assigned_name=MW-5		

D48
West
1/4 - 1/2 Mile
Higher

CA WELLS **CAEDF0000088043**

Well ID:	T0608501749-MW-2	Well Type:	MONITORING
Source:	EDF	Other Name:	MW-2
GAMA PFAS Testing:	Not Reported		
Groundwater Quality Data:	https://gamagroundwater.waterboards.ca.gov/gama/gamamap/public/GamaDataDisplay.asp?dataset=EDF&samp_date=&global_id=T0608501749&assigned_name=MW-2&store_num=		
GeoTracker Data:	https://geotracker.waterboards.ca.gov/profile_report.asp?cmd=MWEDFResults&global_id=T0608501749&assigned_name=MW-2		

Map ID
Direction
Distance
Elevation | Database | EDR ID Number

49
WNW
1/4 - 1/2 Mile
Lower

CA WELLS **CAEDF0000127261**

Well ID:	T0608598655-MW-22H	Well Type:	MONITORING
Source:	EDF	Other Name:	MW-22H
GAMA PFAS Testing:	Not Reported		
Groundwater Quality Data:	https://gamagroundwater.waterboards.ca.gov/gama/gamamap/public/GamaDataDisplay.asp?dataset=EDF&samp_date=&global_id=T0608598655&assigned_name=MW-22H&store_num=		
GeoTracker Data:	https://geotracker.waterboards.ca.gov/profile_report.asp?cmd=MWEDFResults&global_id=T0608598655&assigned_name=MW-22H		

D50
WSW
1/4 - 1/2 Mile
Higher

CA WELLS **CAEDF0000108059**

Well ID:	T0608500185-BC-2	Well Type:	MONITORING
Source:	EDF	Other Name:	BC-2
GAMA PFAS Testing:	Not Reported		
Groundwater Quality Data:	https://gamagroundwater.waterboards.ca.gov/gama/gamamap/public/GamaDataDisplay.asp?dataset=EDF&samp_date=&global_id=T0608500185&assigned_name=BC-2&store_num=		
GeoTracker Data:	https://geotracker.waterboards.ca.gov/profile_report.asp?cmd=MWEDFResults&global_id=T0608500185&assigned_name=BC-2		

D51
West
1/4 - 1/2 Mile
Higher

CA WELLS **CAEDF0000084640**

Well ID:	T0608501749-MW-12	Well Type:	MONITORING
Source:	EDF	Other Name:	MW-12
GAMA PFAS Testing:	Not Reported		
Groundwater Quality Data:	https://gamagroundwater.waterboards.ca.gov/gama/gamamap/public/GamaDataDisplay.asp?dataset=EDF&samp_date=&global_id=T0608501749&assigned_name=MW-12&store_num=		
GeoTracker Data:	https://geotracker.waterboards.ca.gov/profile_report.asp?cmd=MWEDFResults&global_id=T0608501749&assigned_name=MW-12		

D52
West
1/4 - 1/2 Mile
Higher

CA WELLS **CAEDF0000081069**

Well ID:	T0608501749-MW-11	Well Type:	MONITORING
Source:	EDF	Other Name:	MW-11
GAMA PFAS Testing:	Not Reported		
Groundwater Quality Data:	https://gamagroundwater.waterboards.ca.gov/gama/gamamap/public/GamaDataDisplay.asp?dataset=EDF&samp_date=&global_id=T0608501749&assigned_name=MW-11&store_num=		
GeoTracker Data:	https://geotracker.waterboards.ca.gov/profile_report.asp?cmd=MWEDFResults&global_id=T0608501749&assigned_name=MW-11		

Map ID
Direction
Distance
Elevation | Database | EDR ID Number

C53
East
1/4 - 1/2 Mile
Lower

CA WELLS **CAEDF0000068379**

Well ID:	T10000004491-BV-C12	Well Type:	MONITORING
Source:	EDF	Other Name:	BV-C12
GAMA PFAS Testing:	Not Reported		
Groundwater Quality Data:	https://gamagroundwater.waterboards.ca.gov/gama/gamamap/public/GamaDataDisplay.asp?dataset=EDF&samp_date=&global_id=T10000004491&assigned_name=BV-C12&store_num=		
GeoTracker Data:	https://geotracker.waterboards.ca.gov/profile_report.asp?cmd=MWEDFResults&global_id=T10000004491&assigned_name=BV-C12		

C54
ESE
1/4 - 1/2 Mile
Higher

CA WELLS **CAEDF0000079030**

Well ID:	T10000004491-VCY-7-A1	Well Type:	MONITORING
Source:	EDF	Other Name:	VCY-7-A1
GAMA PFAS Testing:	Not Reported		
Groundwater Quality Data:	https://gamagroundwater.waterboards.ca.gov/gama/gamamap/public/GamaDataDisplay.asp?dataset=EDF&samp_date=&global_id=T10000004491&assigned_name=VCY-7-A1&store_num=		
GeoTracker Data:	https://geotracker.waterboards.ca.gov/profile_report.asp?cmd=MWEDFResults&global_id=T10000004491&assigned_name=VCY-7-A1		

E55
WNW
1/4 - 1/2 Mile
Lower

CA WELLS **CAEDF0000104917**

Well ID:	T0608501749-MW-17	Well Type:	MONITORING
Source:	EDF	Other Name:	MW-17
GAMA PFAS Testing:	Not Reported		
Groundwater Quality Data:	https://gamagroundwater.waterboards.ca.gov/gama/gamamap/public/GamaDataDisplay.asp?dataset=EDF&samp_date=&global_id=T0608501749&assigned_name=MW-17&store_num=		
GeoTracker Data:	https://geotracker.waterboards.ca.gov/profile_report.asp?cmd=MWEDFResults&global_id=T0608501749&assigned_name=MW-17		

C56
ESE
1/4 - 1/2 Mile
Higher

CA WELLS **CAEDF0000115680**

Well ID:	T10000004491-BV-C11	Well Type:	MONITORING
Source:	EDF	Other Name:	BV-C11
GAMA PFAS Testing:	Not Reported		
Groundwater Quality Data:	https://gamagroundwater.waterboards.ca.gov/gama/gamamap/public/GamaDataDisplay.asp?dataset=EDF&samp_date=&global_id=T10000004491&assigned_name=BV-C11&store_num=		
GeoTracker Data:	https://geotracker.waterboards.ca.gov/profile_report.asp?cmd=MWEDFResults&global_id=T10000004491&assigned_name=BV-C11		

Map ID
Direction
Distance
Elevation | Database | EDR ID Number

E57
WNW
1/4 - 1/2 Mile
Lower

CA WELLS **CAEDF0000015784**

Well ID:	T0608501749-MW-18I	Well Type:	MONITORING
Source:	EDF	Other Name:	MW-18I
GAMA PFAS Testing:	Not Reported		
Groundwater Quality Data:	https://gamagroundwater.waterboards.ca.gov/gama/gamamap/public/GamaDataDisplay.asp?dataset=EDF&samp_date=&global_id=T0608501749&assigned_name=MW-18I&store_num=		
GeoTracker Data:	https://geotracker.waterboards.ca.gov/profile_report.asp?cmd=MWEDFResults&global_id=T0608501749&assigned_name=MW-18I		

E58
WNW
1/4 - 1/2 Mile
Lower

CA WELLS **CAEDF0000017840**

Well ID:	T0608501749-MW-18S	Well Type:	MONITORING
Source:	EDF	Other Name:	MW-18S
GAMA PFAS Testing:	Not Reported		
Groundwater Quality Data:	https://gamagroundwater.waterboards.ca.gov/gama/gamamap/public/GamaDataDisplay.asp?dataset=EDF&samp_date=&global_id=T0608501749&assigned_name=MW-18S&store_num=		
GeoTracker Data:	https://geotracker.waterboards.ca.gov/profile_report.asp?cmd=MWEDFResults&global_id=T0608501749&assigned_name=MW-18S		

C59
ESE
1/4 - 1/2 Mile
Higher

CA WELLS **CAEDF0000055811**

Well ID:	T10000004491-BV-C10	Well Type:	MONITORING
Source:	EDF	Other Name:	BV-C10
GAMA PFAS Testing:	Not Reported		
Groundwater Quality Data:	https://gamagroundwater.waterboards.ca.gov/gama/gamamap/public/GamaDataDisplay.asp?dataset=EDF&samp_date=&global_id=T10000004491&assigned_name=BV-C10&store_num=		
GeoTracker Data:	https://geotracker.waterboards.ca.gov/profile_report.asp?cmd=MWEDFResults&global_id=T10000004491&assigned_name=BV-C10		

F60
WSW
1/4 - 1/2 Mile
Higher

CA WELLS **CAEDF0000023581**

Well ID:	T0608500185-BC-3	Well Type:	MONITORING
Source:	EDF	Other Name:	BC-3
GAMA PFAS Testing:	Not Reported		
Groundwater Quality Data:	https://gamagroundwater.waterboards.ca.gov/gama/gamamap/public/GamaDataDisplay.asp?dataset=EDF&samp_date=&global_id=T0608500185&assigned_name=BC-3&store_num=		
GeoTracker Data:	https://geotracker.waterboards.ca.gov/profile_report.asp?cmd=MWEDFResults&global_id=T0608500185&assigned_name=BC-3		

GEOCHECK® - PHYSICAL SETTING SOURCE MAP FINDINGS

Map ID
Direction
Distance
Elevation | Database | EDR ID Number

G61
East
1/4 - 1/2 Mile
Lower

CA WELLS **CAEDF0000118750**

Well ID:	T10000004491-VCY-14-B1	Well Type:	MONITORING
Source:	EDF	Other Name:	VCY-14-B1
GAMA PFAS Testing:	Not Reported		
Groundwater Quality Data:	https://gamagroundwater.waterboards.ca.gov/gama/gamamap/public/GamaDataDisplay.asp?dataset=EDF&samp_date=&global_id=T10000004491&assigned_name=VCY-14-B1&store_num=		
GeoTracker Data:	https://geotracker.waterboards.ca.gov/profile_report.asp?cmd=MWEDFResults&global_id=T10000004491&assigned_name=VCY-14-B1		

D62
WSW
1/4 - 1/2 Mile
Higher

CA WELLS **CAEDF0000123013**

Well ID:	T0608500185-E-1	Well Type:	MONITORING
Source:	EDF	Other Name:	E-1
GAMA PFAS Testing:	Not Reported		
Groundwater Quality Data:	https://gamagroundwater.waterboards.ca.gov/gama/gamamap/public/GamaDataDisplay.asp?dataset=EDF&samp_date=&global_id=T0608500185&assigned_name=E-1&store_num=		
GeoTracker Data:	https://geotracker.waterboards.ca.gov/profile_report.asp?cmd=MWEDFResults&global_id=T0608500185&assigned_name=E-1		

D63
WSW
1/4 - 1/2 Mile
Higher

CA WELLS **CAEDF0000059321**

Well ID:	T0608500185-BC-4	Well Type:	MONITORING
Source:	EDF	Other Name:	BC-4
GAMA PFAS Testing:	Not Reported		
Groundwater Quality Data:	https://gamagroundwater.waterboards.ca.gov/gama/gamamap/public/GamaDataDisplay.asp?dataset=EDF&samp_date=&global_id=T0608500185&assigned_name=BC-4&store_num=		
GeoTracker Data:	https://geotracker.waterboards.ca.gov/profile_report.asp?cmd=MWEDFResults&global_id=T0608500185&assigned_name=BC-4		

F64
WSW
1/4 - 1/2 Mile
Higher

CA WELLS **CAEDF0000044268**

Well ID:	T0608500185-BC-5	Well Type:	MONITORING
Source:	EDF	Other Name:	BC-5
GAMA PFAS Testing:	Not Reported		
Groundwater Quality Data:	https://gamagroundwater.waterboards.ca.gov/gama/gamamap/public/GamaDataDisplay.asp?dataset=EDF&samp_date=&global_id=T0608500185&assigned_name=BC-5&store_num=		
GeoTracker Data:	https://geotracker.waterboards.ca.gov/profile_report.asp?cmd=MWEDFResults&global_id=T0608500185&assigned_name=BC-5		

Map ID
Direction
Distance
Elevation | Database | EDR ID Number

G65
East
1/4 - 1/2 Mile
Lower

CA WELLS **CAEDF0000057074**

Well ID:	T10000004491-VCY-1-A2	Well Type:	MONITORING
Source:	EDF	Other Name:	VCY-1-A2
GAMA PFAS Testing:	Not Reported		
Groundwater Quality Data:	https://gamagroundwater.waterboards.ca.gov/gama/gamamap/public/GamaDataDisplay.asp?dataset=EDF&samp_date=&global_id=T10000004491&assigned_name=VCY-1-A2&store_num=		
GeoTracker Data:	https://geotracker.waterboards.ca.gov/profile_report.asp?cmd=MWEDFResults&global_id=T10000004491&assigned_name=VCY-1-A2		

G66
East
1/4 - 1/2 Mile
Lower

CA WELLS **CAEDF0000123790**

Well ID:	T10000004491-VCY-1-A1	Well Type:	MONITORING
Source:	EDF	Other Name:	VCY-1-A1
GAMA PFAS Testing:	Not Reported		
Groundwater Quality Data:	https://gamagroundwater.waterboards.ca.gov/gama/gamamap/public/GamaDataDisplay.asp?dataset=EDF&samp_date=&global_id=T10000004491&assigned_name=VCY-1-A1&store_num=		
GeoTracker Data:	https://geotracker.waterboards.ca.gov/profile_report.asp?cmd=MWEDFResults&global_id=T10000004491&assigned_name=VCY-1-A1		

F67
WSW
1/4 - 1/2 Mile
Higher

CA WELLS **CAEDF0000077827**

Well ID:	T0608500185-BC-1	Well Type:	MONITORING
Source:	EDF	Other Name:	BC-1
GAMA PFAS Testing:	Not Reported		
Groundwater Quality Data:	https://gamagroundwater.waterboards.ca.gov/gama/gamamap/public/GamaDataDisplay.asp?dataset=EDF&samp_date=&global_id=T0608500185&assigned_name=BC-1&store_num=		
GeoTracker Data:	https://geotracker.waterboards.ca.gov/profile_report.asp?cmd=MWEDFResults&global_id=T0608500185&assigned_name=BC-1		

E68
WNW
1/4 - 1/2 Mile
Lower

CA WELLS **CAEDF0000072662**

Well ID:	T0608501749-MW-16	Well Type:	MONITORING
Source:	EDF	Other Name:	MW-16
GAMA PFAS Testing:	Not Reported		
Groundwater Quality Data:	https://gamagroundwater.waterboards.ca.gov/gama/gamamap/public/GamaDataDisplay.asp?dataset=EDF&samp_date=&global_id=T0608501749&assigned_name=MW-16&store_num=		
GeoTracker Data:	https://geotracker.waterboards.ca.gov/profile_report.asp?cmd=MWEDFResults&global_id=T0608501749&assigned_name=MW-16		

Map ID
Direction
Distance
Elevation | Database | EDR ID Number

G69
East
1/4 - 1/2 Mile
Higher

CA WELLS **CAEDF0000094535**

Well ID:	T10000004491-VCY-13-B1	Well Type:	MONITORING
Source:	EDF	Other Name:	VCY-13-B1
GAMA PFAS Testing:	Not Reported		
Groundwater Quality Data:	https://gamagroundwater.waterboards.ca.gov/gama/gamamap/public/GamaDataDisplay.asp?dataset=EDF&samp_date=&global_id=T10000004491&assigned_name=VCY-13-B1&store_num=		
GeoTracker Data:	https://geotracker.waterboards.ca.gov/profile_report.asp?cmd=MWEDFResults&global_id=T10000004491&assigned_name=VCY-13-B1		

G70
East
1/4 - 1/2 Mile
Higher

CA WELLS **CAEDF0000106174**

Well ID:	T10000004491-VCY-6-A1	Well Type:	MONITORING
Source:	EDF	Other Name:	VCY-6-A1
GAMA PFAS Testing:	Not Reported		
Groundwater Quality Data:	https://gamagroundwater.waterboards.ca.gov/gama/gamamap/public/GamaDataDisplay.asp?dataset=EDF&samp_date=&global_id=T10000004491&assigned_name=VCY-6-A1&store_num=		
GeoTracker Data:	https://geotracker.waterboards.ca.gov/profile_report.asp?cmd=MWEDFResults&global_id=T10000004491&assigned_name=VCY-6-A1		

H71
ESE
1/4 - 1/2 Mile
Higher

CA WELLS **CAEDF0000021571**

Well ID:	T10000004491-BV-C9	Well Type:	MONITORING
Source:	EDF	Other Name:	BV-C9
GAMA PFAS Testing:	Not Reported		
Groundwater Quality Data:	https://gamagroundwater.waterboards.ca.gov/gama/gamamap/public/GamaDataDisplay.asp?dataset=EDF&samp_date=&global_id=T10000004491&assigned_name=BV-C9&store_num=		
GeoTracker Data:	https://geotracker.waterboards.ca.gov/profile_report.asp?cmd=MWEDFResults&global_id=T10000004491&assigned_name=BV-C9		

H72
ESE
1/4 - 1/2 Mile
Higher

CA WELLS **CAEDF0000032475**

Well ID:	T10000004491-VCY-4-A1	Well Type:	MONITORING
Source:	EDF	Other Name:	VCY-4-A1
GAMA PFAS Testing:	Not Reported		
Groundwater Quality Data:	https://gamagroundwater.waterboards.ca.gov/gama/gamamap/public/GamaDataDisplay.asp?dataset=EDF&samp_date=&global_id=T10000004491&assigned_name=VCY-4-A1&store_num=		
GeoTracker Data:	https://geotracker.waterboards.ca.gov/profile_report.asp?cmd=MWEDFResults&global_id=T10000004491&assigned_name=VCY-4-A1		

Map ID
Direction
Distance
Elevation | Database | EDR ID Number

H73
ESE
1/4 - 1/2 Mile
Higher

CA WELLS **CAEDF0000070376**

Well ID:	T10000004491-VCY-4-A2	Well Type:	MONITORING
Source:	EDF	Other Name:	VCY-4-A2
GAMA PFAS Testing:	Not Reported		
Groundwater Quality Data:	https://gamagroundwater.waterboards.ca.gov/gama/gamamap/public/GamaDataDisplay.asp?dataset=EDF&samp_date=&global_id=T10000004491&assigned_name=VCY-4-A2&store_num=		
GeoTracker Data:	https://geotracker.waterboards.ca.gov/profile_report.asp?cmd=MWEDFResults&global_id=T10000004491&assigned_name=VCY-4-A2		

F74
WSW
1/4 - 1/2 Mile
Higher

CA WELLS **CADWR0000019074**

Well ID:	06S02W15N002M	Well Type:	UNK
Source:	Department of Water Resources		
Other Name:	06S02W15N002M	GAMA PFAS Testing:	Not Reported
Groundwater Quality Data:	https://gamagroundwater.waterboards.ca.gov/gama/gamamap/public/GamaDataDisplay.asp?dataset=DWR&samp_date=&global_id=&assigned_name=06S02W15N002M&store_num=		
GeoTracker Data:	Not Reported		

G75
East
1/4 - 1/2 Mile
Higher

CA WELLS **CAEDF0000020457**

Well ID:	T10000004491-BV-C17	Well Type:	MONITORING
Source:	EDF	Other Name:	BV-C17
GAMA PFAS Testing:	Not Reported		
Groundwater Quality Data:	https://gamagroundwater.waterboards.ca.gov/gama/gamamap/public/GamaDataDisplay.asp?dataset=EDF&samp_date=&global_id=T10000004491&assigned_name=BV-C17&store_num=		
GeoTracker Data:	https://geotracker.waterboards.ca.gov/profile_report.asp?cmd=MWEDFResults&global_id=T10000004491&assigned_name=BV-C17		

76
South
1/4 - 1/2 Mile
Higher

CA WELLS **CADWR0000022635**

Well ID:	06S02W22C001M	Well Type:	UNK
Source:	Department of Water Resources		
Other Name:	06S02W22C001M	GAMA PFAS Testing:	Not Reported
Groundwater Quality Data:	https://gamagroundwater.waterboards.ca.gov/gama/gamamap/public/GamaDataDisplay.asp?dataset=DWR&samp_date=&global_id=&assigned_name=06S02W22C001M&store_num=		
GeoTracker Data:	Not Reported		

Map ID
Direction
Distance
Elevation | Database | EDR ID Number

H77
ESE
1/4 - 1/2 Mile
Higher

CA WELLS **CAEDF0000063041**

Well ID:	T10000004491-BV-C8	Well Type:	MONITORING
Source:	EDF	Other Name:	BV-C8
GAMA PFAS Testing:	Not Reported		
Groundwater Quality Data:	https://gamagroundwater.waterboards.ca.gov/gama/gamamap/public/GamaDataDisplay.asp?dataset=EDF&samp_date=&global_id=T10000004491&assigned_name=BV-C8&store_num=		
GeoTracker Data:	https://geotracker.waterboards.ca.gov/profile_report.asp?cmd=MWEDFResults&global_id=T10000004491&assigned_name=BV-C8		

H78
ESE
1/4 - 1/2 Mile
Higher

CA WELLS **CAEDF0000048251**

Well ID:	T10000004491-BV-SS2	Well Type:	MONITORING
Source:	EDF	Other Name:	BV-SS2
GAMA PFAS Testing:	Not Reported		
Groundwater Quality Data:	https://gamagroundwater.waterboards.ca.gov/gama/gamamap/public/GamaDataDisplay.asp?dataset=EDF&samp_date=&global_id=T10000004491&assigned_name=BV-SS2&store_num=		
GeoTracker Data:	https://geotracker.waterboards.ca.gov/profile_report.asp?cmd=MWEDFResults&global_id=T10000004491&assigned_name=BV-SS2		

H79
ESE
1/4 - 1/2 Mile
Higher

CA WELLS **CAEDF0000131607**

Well ID:	T10000004491-BV-SD2	Well Type:	MONITORING
Source:	EDF	Other Name:	BV-SD2
GAMA PFAS Testing:	Not Reported		
Groundwater Quality Data:	https://gamagroundwater.waterboards.ca.gov/gama/gamamap/public/GamaDataDisplay.asp?dataset=EDF&samp_date=&global_id=T10000004491&assigned_name=BV-SD2&store_num=		
GeoTracker Data:	https://geotracker.waterboards.ca.gov/profile_report.asp?cmd=MWEDFResults&global_id=T10000004491&assigned_name=BV-SD2		

G80
East
1/4 - 1/2 Mile
Higher

CA WELLS **CAEDF0000142695**

Well ID:	T10000004491-VCY-2-A2R	Well Type:	MONITORING
Source:	EDF	Other Name:	VCY-2-A2R
GAMA PFAS Testing:	Not Reported		
Groundwater Quality Data:	https://gamagroundwater.waterboards.ca.gov/gama/gamamap/public/GamaDataDisplay.asp?dataset=EDF&samp_date=&global_id=T10000004491&assigned_name=VCY-2-A2R&store_num=		
GeoTracker Data:	https://geotracker.waterboards.ca.gov/profile_report.asp?cmd=MWEDFResults&global_id=T10000004491&assigned_name=VCY-2-A2R		

Map ID
Direction
Distance
Elevation | Database | EDR ID Number

G81
East
1/4 - 1/2 Mile
Higher | **CA WELLS** | **CAEDF0000039041**

Well ID:	T10000004491-VCY-2-A1R	Well Type:	MONITORING
Source:	EDF	Other Name:	VCY-2-A1R
GAMA PFAS Testing:	Not Reported		
Groundwater Quality Data:	https://gamagroundwater.waterboards.ca.gov/gama/gamamap/public/GamaDataDisplay.asp?dataset=EDF&samp_date=&global_id=T10000004491&assigned_name=VCY-2-A1R&store_num=		
GeoTracker Data:	https://geotracker.waterboards.ca.gov/profile_report.asp?cmd=MWEDFResults&global_id=T10000004491&assigned_name=VCY-2-A1R		

H82
ESE
1/4 - 1/2 Mile
Higher | **CA WELLS** | **CAEDF0000112544**

Well ID:	T10000004491-BV-C7	Well Type:	MONITORING
Source:	EDF	Other Name:	BV-C7
GAMA PFAS Testing:	Not Reported		
Groundwater Quality Data:	https://gamagroundwater.waterboards.ca.gov/gama/gamamap/public/GamaDataDisplay.asp?dataset=EDF&samp_date=&global_id=T10000004491&assigned_name=BV-C7&store_num=		
GeoTracker Data:	https://geotracker.waterboards.ca.gov/profile_report.asp?cmd=MWEDFResults&global_id=T10000004491&assigned_name=BV-C7		

H83
ESE
1/4 - 1/2 Mile
Higher | **CA WELLS** | **CAEDF0000060713**

Well ID:	T10000004491-BV-C15	Well Type:	MONITORING
Source:	EDF	Other Name:	BV-C15
GAMA PFAS Testing:	Not Reported		
Groundwater Quality Data:	https://gamagroundwater.waterboards.ca.gov/gama/gamamap/public/GamaDataDisplay.asp?dataset=EDF&samp_date=&global_id=T10000004491&assigned_name=BV-C15&store_num=		
GeoTracker Data:	https://geotracker.waterboards.ca.gov/profile_report.asp?cmd=MWEDFResults&global_id=T10000004491&assigned_name=BV-C15		

H84
ESE
1/4 - 1/2 Mile
Higher | **CA WELLS** | **CAEDF0000130943**

Well ID:	T10000004491-VCY-5-A1	Well Type:	MONITORING
Source:	EDF	Other Name:	VCY-5-A1
GAMA PFAS Testing:	Not Reported		
Groundwater Quality Data:	https://gamagroundwater.waterboards.ca.gov/gama/gamamap/public/GamaDataDisplay.asp?dataset=EDF&samp_date=&global_id=T10000004491&assigned_name=VCY-5-A1&store_num=		
GeoTracker Data:	https://geotracker.waterboards.ca.gov/profile_report.asp?cmd=MWEDFResults&global_id=T10000004491&assigned_name=VCY-5-A1		

Map ID
Direction
Distance
Elevation | Database | EDR ID Number

H85
East
1/4 - 1/2 Mile
Higher

CA WELLS **CAEDF0000078661**

Well ID:	T10000004491-BV-C16	Well Type:	MONITORING
Source:	EDF	Other Name:	BV-C16
GAMA PFAS Testing:	Not Reported		
Groundwater Quality Data:	https://gamagroundwater.waterboards.ca.gov/gama/gamamap/public/GamaDataDisplay.asp?dataset=EDF&samp_date=&global_id=T10000004491&assigned_name=BV-C16&store_num=		
GeoTracker Data:	https://geotracker.waterboards.ca.gov/profile_report.asp?cmd=MWEDFResults&global_id=T10000004491&assigned_name=BV-C16		

H86
East
1/4 - 1/2 Mile
Higher

CA WELLS **CAEDF0000038484**

Well ID:	T10000004491-VCY-10-A2	Well Type:	MONITORING
Source:	EDF	Other Name:	VCY-10-A2
GAMA PFAS Testing:	Not Reported		
Groundwater Quality Data:	https://gamagroundwater.waterboards.ca.gov/gama/gamamap/public/GamaDataDisplay.asp?dataset=EDF&samp_date=&global_id=T10000004491&assigned_name=VCY-10-A2&store_num=		
GeoTracker Data:	https://geotracker.waterboards.ca.gov/profile_report.asp?cmd=MWEDFResults&global_id=T10000004491&assigned_name=VCY-10-A2		

H87
ESE
1/4 - 1/2 Mile
Higher

CA WELLS **CAEDF0000133480**

Well ID:	T10000004491-BV-C5	Well Type:	MONITORING
Source:	EDF	Other Name:	BV-C5
GAMA PFAS Testing:	Not Reported		
Groundwater Quality Data:	https://gamagroundwater.waterboards.ca.gov/gama/gamamap/public/GamaDataDisplay.asp?dataset=EDF&samp_date=&global_id=T10000004491&assigned_name=BV-C5&store_num=		
GeoTracker Data:	https://geotracker.waterboards.ca.gov/profile_report.asp?cmd=MWEDFResults&global_id=T10000004491&assigned_name=BV-C5		

H88
ESE
1/4 - 1/2 Mile
Higher

CA WELLS **CAEDF0000059000**

Well ID:	T10000004491-BV-C6	Well Type:	MONITORING
Source:	EDF	Other Name:	BV-C6
GAMA PFAS Testing:	Not Reported		
Groundwater Quality Data:	https://gamagroundwater.waterboards.ca.gov/gama/gamamap/public/GamaDataDisplay.asp?dataset=EDF&samp_date=&global_id=T10000004491&assigned_name=BV-C6&store_num=		
GeoTracker Data:	https://geotracker.waterboards.ca.gov/profile_report.asp?cmd=MWEDFResults&global_id=T10000004491&assigned_name=BV-C6		

Map ID
Direction
Distance
Elevation | Database | EDR ID Number

H89
ESE
1/4 - 1/2 Mile
Higher

CA WELLS **CAEDF0000042357**

Well ID:	T10000004491-VCY-9-A2	Well Type:	MONITORING
Source:	EDF	Other Name:	VCY-9-A2
GAMA PFAS Testing:	Not Reported		
Groundwater Quality Data:	https://gamagroundwater.waterboards.ca.gov/gama/gamamap/public/GamaDataDisplay.asp?dataset=EDF&samp_date=&global_id=T10000004491&assigned_name=VCY-9-A2&store_num=		
GeoTracker Data:	https://geotracker.waterboards.ca.gov/profile_report.asp?cmd=MWEDFResults&global_id=T10000004491&assigned_name=VCY-9-A2		

I90
ESE
1/4 - 1/2 Mile
Higher

CA WELLS **CAEDF0000069224**

Well ID:	T10000004491-VCY-3-A2	Well Type:	MONITORING
Source:	EDF	Other Name:	VCY-3-A2
GAMA PFAS Testing:	Not Reported		
Groundwater Quality Data:	https://gamagroundwater.waterboards.ca.gov/gama/gamamap/public/GamaDataDisplay.asp?dataset=EDF&samp_date=&global_id=T10000004491&assigned_name=VCY-3-A2&store_num=		
GeoTracker Data:	https://geotracker.waterboards.ca.gov/profile_report.asp?cmd=MWEDFResults&global_id=T10000004491&assigned_name=VCY-3-A2		

H91
ESE
1/4 - 1/2 Mile
Higher

CA WELLS **CAEDF0000106764**

Well ID:	T10000004491-VCY-12-B1	Well Type:	MONITORING
Source:	EDF	Other Name:	VCY-12-B1
GAMA PFAS Testing:	Not Reported		
Groundwater Quality Data:	https://gamagroundwater.waterboards.ca.gov/gama/gamamap/public/GamaDataDisplay.asp?dataset=EDF&samp_date=&global_id=T10000004491&assigned_name=VCY-12-B1&store_num=		
GeoTracker Data:	https://geotracker.waterboards.ca.gov/profile_report.asp?cmd=MWEDFResults&global_id=T10000004491&assigned_name=VCY-12-B1		

92
WNW
1/4 - 1/2 Mile
Lower

CA WELLS **CADWR0000035426**

Well ID:	06S02W15M012M	Well Type:	UNK
Source:	Department of Water Resources		
Other Name:	06S02W15M012M	GAMA PFAS Testing:	Not Reported
Groundwater Quality Data:	https://gamagroundwater.waterboards.ca.gov/gama/gamamap/public/GamaDataDisplay.asp?dataset=DWR&samp_date=&global_id=&assigned_name=06S02W15M012M&store_num=		
GeoTracker Data:	Not Reported		

Map ID
Direction
Distance
Elevation | Database | EDR ID Number

H93
ESE
1/4 - 1/2 Mile
Higher

CA WELLS **CAEDF0000140822**

Well ID:	T10000004491-VCY-8-A2	Well Type:	MONITORING
Source:	EDF	Other Name:	VCY-8-A2
GAMA PFAS Testing:	Not Reported		
Groundwater Quality Data:	https://gamagroundwater.waterboards.ca.gov/gama/gamamap/public/GamaDataDisplay.asp?dataset=EDF&samp_date=&global_id=T10000004491&assigned_name=VCY-8-A2&store_num=		
GeoTracker Data:	https://geotracker.waterboards.ca.gov/profile_report.asp?cmd=MWEDFResults&global_id=T10000004491&assigned_name=VCY-8-A2		

H94
ESE
1/4 - 1/2 Mile
Higher

CA WELLS **CAEDF0000073421**

Well ID:	T10000004491-BV-CM4	Well Type:	MONITORING
Source:	EDF	Other Name:	BV-CM4
GAMA PFAS Testing:	Not Reported		
Groundwater Quality Data:	https://gamagroundwater.waterboards.ca.gov/gama/gamamap/public/GamaDataDisplay.asp?dataset=EDF&samp_date=&global_id=T10000004491&assigned_name=BV-CM4&store_num=		
GeoTracker Data:	https://geotracker.waterboards.ca.gov/profile_report.asp?cmd=MWEDFResults&global_id=T10000004491&assigned_name=BV-CM4		

H95
ESE
1/4 - 1/2 Mile
Higher

CA WELLS **CAEDF0000017171**

Well ID:	T10000004491-VCY-11-B1	Well Type:	MONITORING
Source:	EDF	Other Name:	VCY-11-B1
GAMA PFAS Testing:	Not Reported		
Groundwater Quality Data:	https://gamagroundwater.waterboards.ca.gov/gama/gamamap/public/GamaDataDisplay.asp?dataset=EDF&samp_date=&global_id=T10000004491&assigned_name=VCY-11-B1&store_num=		
GeoTracker Data:	https://geotracker.waterboards.ca.gov/profile_report.asp?cmd=MWEDFResults&global_id=T10000004491&assigned_name=VCY-11-B1		

I96
ESE
1/4 - 1/2 Mile
Higher

CA WELLS **CAEDF0000086801**

Well ID:	T10000004491-VCY-3-A1	Well Type:	MONITORING
Source:	EDF	Other Name:	VCY-3-A1
GAMA PFAS Testing:	Not Reported		
Groundwater Quality Data:	https://gamagroundwater.waterboards.ca.gov/gama/gamamap/public/GamaDataDisplay.asp?dataset=EDF&samp_date=&global_id=T10000004491&assigned_name=VCY-3-A1&store_num=		
GeoTracker Data:	https://geotracker.waterboards.ca.gov/profile_report.asp?cmd=MWEDFResults&global_id=T10000004491&assigned_name=VCY-3-A1		

Map ID
Direction
Distance
Elevation | Database | EDR ID Number

H97
ESE
1/4 - 1/2 Mile
Higher

CA WELLS **CAEDF0000054191**

Well ID:	T10000004491-BV-SD1	Well Type:	MONITORING
Source:	EDF	Other Name:	BV-SD1
GAMA PFAS Testing:	Not Reported		
Groundwater Quality Data:	https://gamagroundwater.waterboards.ca.gov/gama/gamamap/public/GamaDataDisplay.asp?dataset=EDF&samp_date=&global_id=T10000004491&assigned_name=BV-SD1&store_num=		
GeoTracker Data:	https://geotracker.waterboards.ca.gov/profile_report.asp?cmd=MWEDFResults&global_id=T10000004491&assigned_name=BV-SD1		

H98
ESE
1/4 - 1/2 Mile
Higher

CA WELLS **CAEDF0000041152**

Well ID:	T10000004491-BV-SS1	Well Type:	MONITORING
Source:	EDF	Other Name:	BV-SS1
GAMA PFAS Testing:	Not Reported		
Groundwater Quality Data:	https://gamagroundwater.waterboards.ca.gov/gama/gamamap/public/GamaDataDisplay.asp?dataset=EDF&samp_date=&global_id=T10000004491&assigned_name=BV-SS1&store_num=		
GeoTracker Data:	https://geotracker.waterboards.ca.gov/profile_report.asp?cmd=MWEDFResults&global_id=T10000004491&assigned_name=BV-SS1		

H99
ESE
1/4 - 1/2 Mile
Higher

CA WELLS **CAEDF0000127217**

Well ID:	T10000004491-BV-CM3	Well Type:	MONITORING
Source:	EDF	Other Name:	BV-CM3
GAMA PFAS Testing:	Not Reported		
Groundwater Quality Data:	https://gamagroundwater.waterboards.ca.gov/gama/gamamap/public/GamaDataDisplay.asp?dataset=EDF&samp_date=&global_id=T10000004491&assigned_name=BV-CM3&store_num=		
GeoTracker Data:	https://geotracker.waterboards.ca.gov/profile_report.asp?cmd=MWEDFResults&global_id=T10000004491&assigned_name=BV-CM3		

H100
ESE
1/4 - 1/2 Mile
Higher

CA WELLS **CAEDF0000017401**

Well ID:	T10000004491-BV-C14	Well Type:	MONITORING
Source:	EDF	Other Name:	BV-C14
GAMA PFAS Testing:	Not Reported		
Groundwater Quality Data:	https://gamagroundwater.waterboards.ca.gov/gama/gamamap/public/GamaDataDisplay.asp?dataset=EDF&samp_date=&global_id=T10000004491&assigned_name=BV-C14&store_num=		
GeoTracker Data:	https://geotracker.waterboards.ca.gov/profile_report.asp?cmd=MWEDFResults&global_id=T10000004491&assigned_name=BV-C14		

GEOCHECK® - PHYSICAL SETTING SOURCE MAP FINDINGS

Map ID
Direction
Distance
Elevation | Database | EDR ID Number

H101
ESE
1/4 - 1/2 Mile
Higher

CA WELLS **CAEDF0000072226**

Well ID:	T10000004491-BV-C13	Well Type:	MONITORING
Source:	EDF	Other Name:	BV-C13
GAMA PFAS Testing:	Not Reported		
Groundwater Quality Data:	https://gamagroundwater.waterboards.ca.gov/gama/gamamap/public/GamaDataDisplay.asp?dataset=EDF&samp_date=&global_id=T10000004491&assigned_name=BV-C13&store_num=		
GeoTracker Data:	https://geotracker.waterboards.ca.gov/profile_report.asp?cmd=MWEDFResults&global_id=T10000004491&assigned_name=BV-C13		

H102
ESE
1/4 - 1/2 Mile
Higher

CA WELLS **CAEDF0000089025**

Well ID:	T10000004491-BV-C1	Well Type:	MONITORING
Source:	EDF	Other Name:	BV-C1
GAMA PFAS Testing:	Not Reported		
Groundwater Quality Data:	https://gamagroundwater.waterboards.ca.gov/gama/gamamap/public/GamaDataDisplay.asp?dataset=EDF&samp_date=&global_id=T10000004491&assigned_name=BV-C1&store_num=		
GeoTracker Data:	https://geotracker.waterboards.ca.gov/profile_report.asp?cmd=MWEDFResults&global_id=T10000004491&assigned_name=BV-C1		

H103
ESE
1/4 - 1/2 Mile
Higher

CA WELLS **CAEDF0000021173**

Well ID:	T10000004491-BV-C2	Well Type:	MONITORING
Source:	EDF	Other Name:	BV-C2
GAMA PFAS Testing:	Not Reported		
Groundwater Quality Data:	https://gamagroundwater.waterboards.ca.gov/gama/gamamap/public/GamaDataDisplay.asp?dataset=EDF&samp_date=&global_id=T10000004491&assigned_name=BV-C2&store_num=		
GeoTracker Data:	https://geotracker.waterboards.ca.gov/profile_report.asp?cmd=MWEDFResults&global_id=T10000004491&assigned_name=BV-C2		

J104
North
1/4 - 1/2 Mile
Lower

CA WELLS **CAEDF0000094872**

Well ID:	T0608501146-MW-3	Well Type:	MONITORING
Source:	EDF	Other Name:	MW-3
GAMA PFAS Testing:	Not Reported		
Groundwater Quality Data:	https://gamagroundwater.waterboards.ca.gov/gama/gamamap/public/GamaDataDisplay.asp?dataset=EDF&samp_date=&global_id=T0608501146&assigned_name=MW-3&store_num=		
GeoTracker Data:	https://geotracker.waterboards.ca.gov/profile_report.asp?cmd=MWEDFResults&global_id=T0608501146&assigned_name=MW-3		

Map ID
Direction
Distance
Elevation | Database | EDR ID Number

K105
South
1/4 - 1/2 Mile
Higher

CA WELLS **CAEDF0000081230**

Well ID:	T0608500578-EX7	Well Type:	MONITORING
Source:	EDF	Other Name:	EX7
GAMA PFAS Testing:	Not Reported		
Groundwater Quality Data:	https://gamagroundwater.waterboards.ca.gov/gama/gamamap/public/GamaDataDisplay.asp?dataset=EDF&samp_date=&global_id=T0608500578&assigned_name=EX7&store_num=		
GeoTracker Data:	https://geotracker.waterboards.ca.gov/profile_report.asp?cmd=MWEDFResults&global_id=T0608500578&assigned_name=EX7		

J106
North
1/4 - 1/2 Mile
Lower

CA WELLS **CAEDF0000078287**

Well ID:	T0608501146-MW-2	Well Type:	MONITORING
Source:	EDF	Other Name:	MW-2
GAMA PFAS Testing:	Not Reported		
Groundwater Quality Data:	https://gamagroundwater.waterboards.ca.gov/gama/gamamap/public/GamaDataDisplay.asp?dataset=EDF&samp_date=&global_id=T0608501146&assigned_name=MW-2&store_num=		
GeoTracker Data:	https://geotracker.waterboards.ca.gov/profile_report.asp?cmd=MWEDFResults&global_id=T0608501146&assigned_name=MW-2		

J107
North
1/4 - 1/2 Mile
Lower

CA WELLS **CAEDF0000075352**

Well ID:	T0608501146-MW-1	Well Type:	MONITORING
Source:	EDF	Other Name:	MW-1
GAMA PFAS Testing:	Not Reported		
Groundwater Quality Data:	https://gamagroundwater.waterboards.ca.gov/gama/gamamap/public/GamaDataDisplay.asp?dataset=EDF&samp_date=&global_id=T0608501146&assigned_name=MW-1&store_num=		
GeoTracker Data:	https://geotracker.waterboards.ca.gov/profile_report.asp?cmd=MWEDFResults&global_id=T0608501146&assigned_name=MW-1		

J108
North
1/4 - 1/2 Mile
Lower

CA WELLS **CAEDF0000091096**

Well ID:	T0608501146-MW-4	Well Type:	MONITORING
Source:	EDF	Other Name:	MW-4
GAMA PFAS Testing:	Not Reported		
Groundwater Quality Data:	https://gamagroundwater.waterboards.ca.gov/gama/gamamap/public/GamaDataDisplay.asp?dataset=EDF&samp_date=&global_id=T0608501146&assigned_name=MW-4&store_num=		
GeoTracker Data:	https://geotracker.waterboards.ca.gov/profile_report.asp?cmd=MWEDFResults&global_id=T0608501146&assigned_name=MW-4		

Map ID
Direction
Distance
Elevation | Database | EDR ID Number

109
NNE
1/4 - 1/2 Mile
Lower

CA WELLS **CADWR0000012590**

Well ID:	06S02W15G004M	Well Type:	UNK
Source:	Department of Water Resources		
Other Name:	06S02W15G004M	GAMA PFAS Testing:	Not Reported
Groundwater Quality Data:	https://gamagroundwater.waterboards.ca.gov/gama/gamamap/public/GamaDataDisplay.asp?dataset=DWR&samp_date=&global_id=&assigned_name=06S02W15G004M&store_num=		
GeoTracker Data:	Not Reported		

J110
North
1/4 - 1/2 Mile
Lower

CA WELLS **CAEDF0000059636**

Well ID:	T0608501146-MW-5	Well Type:	MONITORING
Source:	EDF	Other Name:	MW-5
GAMA PFAS Testing:	Not Reported		
Groundwater Quality Data:	https://gamagroundwater.waterboards.ca.gov/gama/gamamap/public/GamaDataDisplay.asp?dataset=EDF&samp_date=&global_id=T0608501146&assigned_name=MW-5&store_num=		
GeoTracker Data:	https://geotracker.waterboards.ca.gov/profile_report.asp?cmd=MWEDFResults&global_id=T0608501146&assigned_name=MW-5		

J111
North
1/4 - 1/2 Mile
Lower

CA WELLS **CAEDF0000104698**

Well ID:	T0608501146-MW-6	Well Type:	MONITORING
Source:	EDF	Other Name:	MW-6
GAMA PFAS Testing:	Not Reported		
Groundwater Quality Data:	https://gamagroundwater.waterboards.ca.gov/gama/gamamap/public/GamaDataDisplay.asp?dataset=EDF&samp_date=&global_id=T0608501146&assigned_name=MW-6&store_num=		
GeoTracker Data:	https://geotracker.waterboards.ca.gov/profile_report.asp?cmd=MWEDFResults&global_id=T0608501146&assigned_name=MW-6		

J112
North
1/4 - 1/2 Mile
Lower

CA WELLS **CAEDF0000032813**

Well ID:	T0608501146-MW-7	Well Type:	MONITORING
Source:	EDF	Other Name:	MW-7
GAMA PFAS Testing:	Not Reported		
Groundwater Quality Data:	https://gamagroundwater.waterboards.ca.gov/gama/gamamap/public/GamaDataDisplay.asp?dataset=EDF&samp_date=&global_id=T0608501146&assigned_name=MW-7&store_num=		
GeoTracker Data:	https://geotracker.waterboards.ca.gov/profile_report.asp?cmd=MWEDFResults&global_id=T0608501146&assigned_name=MW-7		

GEOCHECK® - PHYSICAL SETTING SOURCE MAP FINDINGS

Map ID
Direction
Distance
Elevation | Database | EDR ID Number

J113
North
1/4 - 1/2 Mile
Lower

CA WELLS **CAEDF0000127331**

Well ID:	T0608501146-MW-8	Well Type:	MONITORING
Source:	EDF	Other Name:	MW-8
GAMA PFAS Testing:	Not Reported		
Groundwater Quality Data:	https://gamagroundwater.waterboards.ca.gov/gama/gamamap/public/GamaDataDisplay.asp?dataset=EDF&samp_date=&global_id=T0608501146&assigned_name=MW-8&store_num=		
GeoTracker Data:	https://geotracker.waterboards.ca.gov/profile_report.asp?cmd=MWEDFResults&global_id=T0608501146&assigned_name=MW-8		

K114
South
1/4 - 1/2 Mile
Higher

CA WELLS **CAEDF0000017276**

Well ID:	T0608500578-EX2	Well Type:	MONITORING
Source:	EDF	Other Name:	EX2
GAMA PFAS Testing:	Not Reported		
Groundwater Quality Data:	https://gamagroundwater.waterboards.ca.gov/gama/gamamap/public/GamaDataDisplay.asp?dataset=EDF&samp_date=&global_id=T0608500578&assigned_name=EX2&store_num=		
GeoTracker Data:	https://geotracker.waterboards.ca.gov/profile_report.asp?cmd=MWEDFResults&global_id=T0608500578&assigned_name=EX2		

K115
South
1/4 - 1/2 Mile
Higher

CA WELLS **CAEDF0000110082**

Well ID:	T0608500578-EX3	Well Type:	MONITORING
Source:	EDF	Other Name:	EX3
GAMA PFAS Testing:	Not Reported		
Groundwater Quality Data:	https://gamagroundwater.waterboards.ca.gov/gama/gamamap/public/GamaDataDisplay.asp?dataset=EDF&samp_date=&global_id=T0608500578&assigned_name=EX3&store_num=		
GeoTracker Data:	https://geotracker.waterboards.ca.gov/profile_report.asp?cmd=MWEDFResults&global_id=T0608500578&assigned_name=EX3		

K116
South
1/2 - 1 Mile
Higher

CA WELLS **CAEDF0000064920**

Well ID:	T0608500578-EX5	Well Type:	MONITORING
Source:	EDF	Other Name:	EX5
GAMA PFAS Testing:	Not Reported		
Groundwater Quality Data:	https://gamagroundwater.waterboards.ca.gov/gama/gamamap/public/GamaDataDisplay.asp?dataset=EDF&samp_date=&global_id=T0608500578&assigned_name=EX5&store_num=		
GeoTracker Data:	https://geotracker.waterboards.ca.gov/profile_report.asp?cmd=MWEDFResults&global_id=T0608500578&assigned_name=EX5		

Map ID
Direction
Distance
Elevation | Database | EDR ID Number

K117
South
1/2 - 1 Mile
Higher

CA WELLS **CAEDF0000048403**

Well ID:	T0608500578-EX1	Well Type:	MONITORING
Source:	EDF	Other Name:	EX1
GAMA PFAS Testing:	Not Reported		
Groundwater Quality Data:	https://gamagroundwater.waterboards.ca.gov/gama/gamamap/public/GamaDataDisplay.asp?dataset=EDF&samp_date=&global_id=T0608500578&assigned_name=EX1&store_num=		
GeoTracker Data:	https://geotracker.waterboards.ca.gov/profile_report.asp?cmd=MWEDFResults&global_id=T0608500578&assigned_name=EX1		

K118
South
1/2 - 1 Mile
Higher

CA WELLS **CAEDF0000135773**

Well ID:	T0608500578-EX4	Well Type:	MONITORING
Source:	EDF	Other Name:	EX4
GAMA PFAS Testing:	Not Reported		
Groundwater Quality Data:	https://gamagroundwater.waterboards.ca.gov/gama/gamamap/public/GamaDataDisplay.asp?dataset=EDF&samp_date=&global_id=T0608500578&assigned_name=EX4&store_num=		
GeoTracker Data:	https://geotracker.waterboards.ca.gov/profile_report.asp?cmd=MWEDFResults&global_id=T0608500578&assigned_name=EX4		

119
NW
1/2 - 1 Mile
Lower

CA WELLS **CADWR0000016632**

Well ID:	06S02W15E001M	Well Type:	UNK
Source:	Department of Water Resources		
Other Name:	06S02W15E001M	GAMA PFAS Testing:	Not Reported
Groundwater Quality Data:	https://gamagroundwater.waterboards.ca.gov/gama/gamamap/public/GamaDataDisplay.asp?dataset=DWR&samp_date=&global_id=&assigned_name=06S02W15E001M&store_num=		
GeoTracker Data:	Not Reported		

L120
South
1/2 - 1 Mile
Higher

CA WELLS **CAEDF0000086610**

Well ID:	SL18212592-MW-12	Well Type:	MONITORING
Source:	EDF	Other Name:	MW-12
GAMA PFAS Testing:	Not Reported		
Groundwater Quality Data:	https://gamagroundwater.waterboards.ca.gov/gama/gamamap/public/GamaDataDisplay.asp?dataset=EDF&samp_date=&global_id=SL18212592&assigned_name=MW-12&store_num=		
GeoTracker Data:	https://geotracker.waterboards.ca.gov/profile_report.asp?cmd=MWEDFResults&global_id=SL18212592&assigned_name=MW-12		

GEOCHECK® - PHYSICAL SETTING SOURCE MAP FINDINGS

Map ID
Direction
Distance
Elevation | Database | EDR ID Number

L121
South
1/2 - 1 Mile
Higher

CA WELLS **CAEDF0000000372**

Well ID:	SL18212592-MW-11	Well Type:	MONITORING
Source:	EDF	Other Name:	MW-11
GAMA PFAS Testing:	Not Reported		
Groundwater Quality Data:	https://gamagroundwater.waterboards.ca.gov/gama/gamamap/public/GamaDataDisplay.asp?dataset=EDF&samp_date=&global_id=SL18212592&assigned_name=MW-11&store_num=		
GeoTracker Data:	https://geotracker.waterboards.ca.gov/profile_report.asp?cmd=MWEDFResults&global_id=SL18212592&assigned_name=MW-11		

L122
South
1/2 - 1 Mile
Higher

CA WELLS **CAEDF0000052460**

Well ID:	SL18212592-MW-14	Well Type:	MONITORING
Source:	EDF	Other Name:	MW-14
GAMA PFAS Testing:	Not Reported		
Groundwater Quality Data:	https://gamagroundwater.waterboards.ca.gov/gama/gamamap/public/GamaDataDisplay.asp?dataset=EDF&samp_date=&global_id=SL18212592&assigned_name=MW-14&store_num=		
GeoTracker Data:	https://geotracker.waterboards.ca.gov/profile_report.asp?cmd=MWEDFResults&global_id=SL18212592&assigned_name=MW-14		

M123
SSE
1/2 - 1 Mile
Higher

CA WELLS **6882**

Seq:	6882	Prim sta c:	06S/02W-22G01 M
Frds no:	4310007010	County:	43
District:	05	User id:	HEN
System no:	4310007	Water type:	G
Source nam:	WELL 18 EASY GLADY	Station ty:	WELL/AMBNT/MUN/INTAKE/SUPPLY
Latitude:	372400.0	Longitude:	1220400.0
Precision:	8	Status:	AU
Comment 1:	Not Reported	Comment 2:	Not Reported
Comment 3:	Not Reported	Comment 4:	Not Reported
Comment 5:	Not Reported	Comment 6:	Not Reported
Comment 7:	Not Reported		

System no:	4310007	System nam:	City Of Mountain View
Hqname:	Not Reported	Address:	231 NORTH WHISMAN ROAD
City:	MOUNTAIN VIEW	State:	CA
Zip:	94043	Zip ext:	Not Reported
Pop serv:	69000	Connection:	15069
Area serve:	MOUNTAIN VIEW		

GEOCHECK® - PHYSICAL SETTING SOURCE MAP FINDINGS

Map ID
Direction
Distance
Elevation | Database | EDR ID Number

M124
SSE
1/2 - 1 Mile
Higher

CA WELLS **6885**

Seq:	6885	Prim sta c:	06S/02W-22M01 M
Frds no:	4310007007	County:	43
District:	05	User id:	HEN
System no:	4310007	Water type:	G
Source nam:	WELL 11 ADOBE - ABANDONED	Station ty:	WELL/AMBNT/MUN/INTAKE/SUPPLY
Latitude:	372400.0	Longitude:	1220400.0
Precision:	4	Status:	AB
Comment 1:	Not Reported	Comment 2:	Not Reported
Comment 3:	Not Reported	Comment 4:	Not Reported
Comment 5:	Not Reported	Comment 6:	Not Reported
Comment 7:	Not Reported		

System no:	4310007	System nam:	City Of Mountain View
Hqname:	Not Reported	Address:	231 NORTH WHISMAN ROAD
City:	MOUNTAIN VIEW	State:	CA
Zip:	94043	Zip ext:	Not Reported
Pop serv:	69000	Connection:	15069
Area serve:	MOUNTAIN VIEW		

M125
SSE
1/2 - 1 Mile
Higher

CA WELLS **6886**

Seq:	6886	Prim sta c:	06S/02W-22M02 M
Frds no:	4310007008	County:	43
District:	05	User id:	HEN
System no:	4310007	Water type:	G
Source nam:	WELL 12 ADOBE - ABANDONED	Station ty:	WELL/AMBNT/MUN/INTAKE/SUPPLY
Latitude:	372400.0	Longitude:	1220400.0
Precision:	4	Status:	AB
Comment 1:	Not Reported	Comment 2:	Not Reported
Comment 3:	Not Reported	Comment 4:	Not Reported
Comment 5:	Not Reported	Comment 6:	Not Reported
Comment 7:	Not Reported		

System no:	4310007	System nam:	City Of Mountain View
Hqname:	Not Reported	Address:	231 NORTH WHISMAN ROAD
City:	MOUNTAIN VIEW	State:	CA
Zip:	94043	Zip ext:	Not Reported
Pop serv:	69000	Connection:	15069
Area serve:	MOUNTAIN VIEW		

126
WSW
1/2 - 1 Mile
Higher

CA WELLS **CADWR0000017513**

Well ID:	06S02W21A001M	Well Type:	UNK
Source:	Department of Water Resources		
Other Name:	06S02W21A001M	GAMA PFAS Testing:	Not Reported
Groundwater Quality Data:	https://gamagroundwater.waterboards.ca.gov/gama/gamamap/public/GamaDataDisplay.asp?dataset=DWR&samp_date=&global_id=&assigned_name=06S02W21A001M&store_num=		

GeoTracker Data: Not Reported

L127
South
1/2 - 1 Mile
Higher

CA WELLS **CAEDF0000089540**

Well ID:	SL18212592-MW-15	Well Type:	MONITORING
Source:	EDF	Other Name:	MW-15
GAMA PFAS Testing:	Not Reported		
Groundwater Quality Data:	https://gamagroundwater.waterboards.ca.gov/gama/gamamap/public/GamaDataDisplay.asp?dataset=EDF&samp_date=&global_id=SL18212592&assigned_name=MW-15&store_num=		
GeoTracker Data:	https://geotracker.waterboards.ca.gov/profile_report.asp?cmd=MWEDFResults&global_id=SL18212592&assigned_name=MW-15		

L128
South
1/2 - 1 Mile
Higher

CA WELLS **CAEDF0000107598**

Well ID:	SL18212592-MW-5	Well Type:	MONITORING
Source:	EDF	Other Name:	MW-5
GAMA PFAS Testing:	Not Reported		
Groundwater Quality Data:	https://gamagroundwater.waterboards.ca.gov/gama/gamamap/public/GamaDataDisplay.asp?dataset=EDF&samp_date=&global_id=SL18212592&assigned_name=MW-5&store_num=		
GeoTracker Data:	https://geotracker.waterboards.ca.gov/profile_report.asp?cmd=MWEDFResults&global_id=SL18212592&assigned_name=MW-5		

L129
South
1/2 - 1 Mile
Higher

CA WELLS **CAEDF0000032109**

Well ID:	SL18212592-MW-10	Well Type:	MONITORING
Source:	EDF	Other Name:	MW-10
GAMA PFAS Testing:	Not Reported		
Groundwater Quality Data:	https://gamagroundwater.waterboards.ca.gov/gama/gamamap/public/GamaDataDisplay.asp?dataset=EDF&samp_date=&global_id=SL18212592&assigned_name=MW-10&store_num=		
GeoTracker Data:	https://geotracker.waterboards.ca.gov/profile_report.asp?cmd=MWEDFResults&global_id=SL18212592&assigned_name=MW-10		

L130
South
1/2 - 1 Mile
Higher

CA WELLS **CAEDF0000085579**

Well ID:	SL18212592-MW-4	Well Type:	MONITORING
Source:	EDF	Other Name:	MW-4
GAMA PFAS Testing:	Not Reported		
Groundwater Quality Data:	https://gamagroundwater.waterboards.ca.gov/gama/gamamap/public/GamaDataDisplay.asp?dataset=EDF&samp_date=&global_id=SL18212592&assigned_name=MW-4&store_num=		
GeoTracker Data:	https://geotracker.waterboards.ca.gov/profile_report.asp?cmd=MWEDFResults&global_id=SL18212592&assigned_name=MW-4		

Map ID
Direction
Distance
Elevation | Database | EDR ID Number

L131
South
1/2 - 1 Mile
Higher

CA WELLS **CAEDF0000007357**

Well ID:	SL18212592-MW-3	Well Type:	MONITORING
Source:	EDF	Other Name:	MW-3
GAMA PFAS Testing:	Not Reported		
Groundwater Quality Data:	https://gamagroundwater.waterboards.ca.gov/gama/gamamap/public/GamaDataDisplay.asp?dataset=EDF&samp_date=&global_id=SL18212592&assigned_name=MW-3&store_num=		
GeoTracker Data:	https://geotracker.waterboards.ca.gov/profile_report.asp?cmd=MWEDFResults&global_id=SL18212592&assigned_name=MW-3		

L132
South
1/2 - 1 Mile
Higher

CA WELLS **CAEDF0000034370**

Well ID:	SL18212592-MW-16	Well Type:	MONITORING
Source:	EDF	Other Name:	MW-16
GAMA PFAS Testing:	Not Reported		
Groundwater Quality Data:	https://gamagroundwater.waterboards.ca.gov/gama/gamamap/public/GamaDataDisplay.asp?dataset=EDF&samp_date=&global_id=SL18212592&assigned_name=MW-16&store_num=		
GeoTracker Data:	https://geotracker.waterboards.ca.gov/profile_report.asp?cmd=MWEDFResults&global_id=SL18212592&assigned_name=MW-16		

L133
South
1/2 - 1 Mile
Higher

CA WELLS **CAEDF0000003412**

Well ID:	SL18212592-MW-6	Well Type:	MONITORING
Source:	EDF	Other Name:	MW-6
GAMA PFAS Testing:	Not Reported		
Groundwater Quality Data:	https://gamagroundwater.waterboards.ca.gov/gama/gamamap/public/GamaDataDisplay.asp?dataset=EDF&samp_date=&global_id=SL18212592&assigned_name=MW-6&store_num=		
GeoTracker Data:	https://geotracker.waterboards.ca.gov/profile_report.asp?cmd=MWEDFResults&global_id=SL18212592&assigned_name=MW-6		

N134
South
1/2 - 1 Mile
Higher

CA WELLS **CAEDF0000046901**

Well ID:	SL18212592-MW-9	Well Type:	MONITORING
Source:	EDF	Other Name:	MW-9
GAMA PFAS Testing:	Not Reported		
Groundwater Quality Data:	https://gamagroundwater.waterboards.ca.gov/gama/gamamap/public/GamaDataDisplay.asp?dataset=EDF&samp_date=&global_id=SL18212592&assigned_name=MW-9&store_num=		
GeoTracker Data:	https://geotracker.waterboards.ca.gov/profile_report.asp?cmd=MWEDFResults&global_id=SL18212592&assigned_name=MW-9		

GEOCHECK® - PHYSICAL SETTING SOURCE MAP FINDINGS

Map ID
Direction
Distance
Elevation | Database | EDR ID Number

N135
South
1/2 - 1 Mile
Higher

CA WELLS **CAEDF0000078956**

Well ID:	SL18212592-MW-7	Well Type:	MONITORING
Source:	EDF	Other Name:	MW-7
GAMA PFAS Testing:	Not Reported		
Groundwater Quality Data:	https://gamagroundwater.waterboards.ca.gov/gama/gamamap/public/GamaDataDisplay.asp?dataset=EDF&samp_date=&global_id=SL18212592&assigned_name=MW-7&store_num=		
GeoTracker Data:	https://geotracker.waterboards.ca.gov/profile_report.asp?cmd=MWEDFResults&global_id=SL18212592&assigned_name=MW-7		

O136
NW
1/2 - 1 Mile
Lower

CA WELLS **CAEDF0000003778**

Well ID:	SL18253674-MW-11	Well Type:	MONITORING
Source:	EDF	Other Name:	MW-11
GAMA PFAS Testing:	Not Reported		
Groundwater Quality Data:	https://gamagroundwater.waterboards.ca.gov/gama/gamamap/public/GamaDataDisplay.asp?dataset=EDF&samp_date=&global_id=SL18253674&assigned_name=MW-11&store_num=		
GeoTracker Data:	https://geotracker.waterboards.ca.gov/profile_report.asp?cmd=MWEDFResults&global_id=SL18253674&assigned_name=MW-11		

N137
South
1/2 - 1 Mile
Higher

CA WELLS **CAEDF0000099637**

Well ID:	SL18212592-MW-8	Well Type:	MONITORING
Source:	EDF	Other Name:	MW-8
GAMA PFAS Testing:	Not Reported		
Groundwater Quality Data:	https://gamagroundwater.waterboards.ca.gov/gama/gamamap/public/GamaDataDisplay.asp?dataset=EDF&samp_date=&global_id=SL18212592&assigned_name=MW-8&store_num=		
GeoTracker Data:	https://geotracker.waterboards.ca.gov/profile_report.asp?cmd=MWEDFResults&global_id=SL18212592&assigned_name=MW-8		

N138
South
1/2 - 1 Mile
Higher

CA WELLS **CAEDF0000048365**

Well ID:	SL18212592-MW-2	Well Type:	MONITORING
Source:	EDF	Other Name:	MW-2
GAMA PFAS Testing:	Not Reported		
Groundwater Quality Data:	https://gamagroundwater.waterboards.ca.gov/gama/gamamap/public/GamaDataDisplay.asp?dataset=EDF&samp_date=&global_id=SL18212592&assigned_name=MW-2&store_num=		
GeoTracker Data:	https://geotracker.waterboards.ca.gov/profile_report.asp?cmd=MWEDFResults&global_id=SL18212592&assigned_name=MW-2		

GEOCHECK® - PHYSICAL SETTING SOURCE MAP FINDINGS

Map ID
Direction
Distance
Elevation | Database | EDR ID Number

139
NW
1/2 - 1 Mile
Lower

CA WELLS **CADWR0000025036**

Well ID:	06S02W16H001M	Well Type:	UNK
Source:	Department of Water Resources		
Other Name:	06S02W16H001M	GAMA PFAS Testing:	Not Reported
Groundwater Quality Data:	https://gamagroundwater.waterboards.ca.gov/gama/gamamap/public/GamaDataDisplay.asp?dataset=DWR&samp_date=&global_id=&assigned_name=06S02W16H001M&store_num=		
GeoTracker Data:	Not Reported		

N140
South
1/2 - 1 Mile
Higher

CA WELLS **CAEDF0000099700**

Well ID:	SL18212592-MW-1	Well Type:	MONITORING
Source:	EDF	Other Name:	MW-1
GAMA PFAS Testing:	Not Reported		
Groundwater Quality Data:	https://gamagroundwater.waterboards.ca.gov/gama/gamamap/public/GamaDataDisplay.asp?dataset=EDF&samp_date=&global_id=SL18212592&assigned_name=MW-1&store_num=		
GeoTracker Data:	https://geotracker.waterboards.ca.gov/profile_report.asp?cmd=MWEDFResults&global_id=SL18212592&assigned_name=MW-1		

O141
NW
1/2 - 1 Mile
Lower

CA WELLS **CAEDF0000054696**

Well ID:	SL18253674-MW-28	Well Type:	MONITORING
Source:	EDF	Other Name:	MW-28
GAMA PFAS Testing:	Not Reported		
Groundwater Quality Data:	https://gamagroundwater.waterboards.ca.gov/gama/gamamap/public/GamaDataDisplay.asp?dataset=EDF&samp_date=&global_id=SL18253674&assigned_name=MW-28&store_num=		
GeoTracker Data:	https://geotracker.waterboards.ca.gov/profile_report.asp?cmd=MWEDFResults&global_id=SL18253674&assigned_name=MW-28		

O142
NW
1/2 - 1 Mile
Lower

CA WELLS **CAEDF0000143445**

Well ID:	SL18253674-MW-10	Well Type:	MONITORING
Source:	EDF	Other Name:	MW-10
GAMA PFAS Testing:	Not Reported		
Groundwater Quality Data:	https://gamagroundwater.waterboards.ca.gov/gama/gamamap/public/GamaDataDisplay.asp?dataset=EDF&samp_date=&global_id=SL18253674&assigned_name=MW-10&store_num=		
GeoTracker Data:	https://geotracker.waterboards.ca.gov/profile_report.asp?cmd=MWEDFResults&global_id=SL18253674&assigned_name=MW-10		

Map ID
Direction
Distance
Elevation | Database | EDR ID Number

O143
NW
1/2 - 1 Mile
Lower

CA WELLS **CAEDF0000001493**

Well ID:	SL18253674-MW-21	Well Type:	MONITORING
Source:	EDF	Other Name:	MW-21
GAMA PFAS Testing:	Not Reported		
Groundwater Quality Data:	https://gamagroundwater.waterboards.ca.gov/gama/gamamap/public/GamaDataDisplay.asp?dataset=EDF&samp_date=&global_id=SL18253674&assigned_name=MW-21&store_num=		
GeoTracker Data:	https://geotracker.waterboards.ca.gov/profile_report.asp?cmd=MWEDFResults&global_id=SL18253674&assigned_name=MW-21		

P144
SSE
1/2 - 1 Mile
Higher

CA WELLS **CALLNL000000128**

Well ID:	101160	Well Type:	MUNICIPAL
Source:	Lawrence Livermore National Laboratory		
Other Name:	06S/02W-22G09 M	GAMA PFAS Testing:	Not Reported
Groundwater Quality Data:	Not Reported		
GeoTracker Data:	Not Reported		

Chemical:	Neon	Results:	.000000445992
Units:	cm3STP/g	Date:	08/09/2002
Chemical:	Tritium (Hydrogen 3)	Results:	2.57
Units:	pCi/L	Date:	01/03/2002
Chemical:	Argon	Results:	.000537766
Units:	cm3STP/g	Date:	08/09/2002
Chemical:	Helium-4	Results:	.000000122529
Units:	cm3STP/g	Date:	08/09/2002
Chemical:	Xenon	Results:	.0000000145006
Units:	cm3STP/g	Date:	08/09/2002
Chemical:	Helium-3/Helium-4	Results:	.00000138971
Units:	atom ratio	Date:	08/09/2002
Chemical:	Krypton	Results:	.000000110834
Units:	cm3STP/g	Date:	08/09/2002

GEOCHECK® - PHYSICAL SETTING SOURCE MAP FINDINGS

Map ID
Direction
Distance
Elevation | Database | EDR ID Number

P145
SSE
1/2 - 1 Mile
Higher

CA WELLS **CALLNL000000353**

Well ID:	101069	Well Type:	MUNICIPAL
Source:	Lawrence Livermore National Laboratory		
Other Name:	06S/02W-22G09 M	GAMA PFAS Testing:	Not Reported
Groundwater Quality Data:	Not Reported		
GeoTracker Data:	Not Reported		

Chemical:	Helium-4	Results:	.000000116169
Units:	cm3STP/g	Date:	03/15/2002
Chemical:	Neon	Results:	.000000503508
Units:	cm3STP/g	Date:	03/15/2002
Chemical:	Tritium (Hydrogen 3)	Results:	2.71
Units:	pCi/L	Date:	01/11/2002
Chemical:	Helium-3/Helium-4	Results:	.00000140183
Units:	atom ratio	Date:	03/15/2002
Chemical:	Xenon	Results:	.0000000442992
Units:	cm3STP/g	Date:	03/15/2002
Chemical:	Argon	Results:	.000524577
Units:	cm3STP/g	Date:	03/15/2002

O146
NW
1/2 - 1 Mile
Lower

CA WELLS **CAEDF0000020066**

Well ID:	SL18253674-MW-5S	Well Type:	MONITORING
Source:	EDF	Other Name:	MW-5S
GAMA PFAS Testing:	Not Reported		
Groundwater Quality Data:	https://gamagroundwater.waterboards.ca.gov/gama/gamamap/public/GamaDataDisplay.asp?dataset=EDF&samp_date=&global_id=SL18253674&assigned_name=MW-5S&store_num=		
GeoTracker Data:	https://geotracker.waterboards.ca.gov/profile_report.asp?cmd=MWEDFResults&global_id=SL18253674&assigned_name=MW-5S		

O147
NW
1/2 - 1 Mile
Lower

CA WELLS **CAEDF0000131314**

Well ID:	SL18253674-MW-5	Well Type:	MONITORING
Source:	EDF	Other Name:	MW-5
GAMA PFAS Testing:	Not Reported		

Groundwater Quality Data:	https://gamagroundwater.waterboards.ca.gov/gama/gamamap/public/GamaDataDisplay.asp?dataset=EDF&samp_date=&global_id=SL18253674&assigned_name=MW-5&store_num=
GeoTracker Data:	https://geotracker.waterboards.ca.gov/profile_report.asp?cmd=MWEDFResults&global_id=SL18253674&assigned_name=MW-5

O148
NW
1/2 - 1 Mile
Lower

CA WELLS **CAEDF0000121470**

Well ID:	SL18253674-MW-22R	Well Type:	MONITORING
Source:	EDF	Other Name:	MW-22R
GAMA PFAS Testing:	Not Reported		
Groundwater Quality Data:	https://gamagroundwater.waterboards.ca.gov/gama/gamamap/public/GamaDataDisplay.asp?dataset=EDF&samp_date=&global_id=SL18253674&assigned_name=MW-22R&store_num=		
GeoTracker Data:	https://geotracker.waterboards.ca.gov/profile_report.asp?cmd=MWEDFResults&global_id=SL18253674&assigned_name=MW-22R		

Q149
SE
1/2 - 1 Mile
Higher

CA WELLS **CADWR9000035565**

State Well #:	06S02W22G004M	Station ID:	47611
Well Name:	06S02W22G004	Basin Name:	Santa Clara
Well Use:	Observation	Well Type:	Single Well
Well Depth:	285	Well Completion Rpt #:	188214

Q150
SE
1/2 - 1 Mile
Higher

CA WELLS **CADWR9000035566**

State Well #:	06S02W22G005M	Station ID:	47612
Well Name:	06S02W22G005	Basin Name:	Santa Clara
Well Use:	Observation	Well Type:	Single Well
Well Depth:	452	Well Completion Rpt #:	188217

Q151
SE
1/2 - 1 Mile
Higher

CA WELLS **CADWR9000035567**

State Well #:	06S02W22G006M	Station ID:	47613
Well Name:	06S02W22G006	Basin Name:	Santa Clara
Well Use:	Observation	Well Type:	Single Well
Well Depth:	335	Well Completion Rpt #:	188215

Map ID
Direction
Distance
Elevation | Database | EDR ID Number

R152
NW
1/2 - 1 Mile
Lower

CA WELLS **CAEDF0000059449**

Well ID:	SL18253674-MW-22	Well Type:	MONITORING
Source:	EDF	Other Name:	MW-22
GAMA PFAS Testing:	Not Reported		
Groundwater Quality Data:	https://gamagroundwater.waterboards.ca.gov/gama/gamamap/public/GamaDataDisplay.asp?dataset=EDF&samp_date=&global_id=SL18253674&assigned_name=MW-22&store_num=		
GeoTracker Data:	https://geotracker.waterboards.ca.gov/profile_report.asp?cmd=MWEDFResults&global_id=SL18253674&assigned_name=MW-22		

Q153
SE
1/2 - 1 Mile
Higher

CA WELLS **CADWR0000005483**

Well ID:	06S02W22H007M	Well Type:	UNK
Source:	Department of Water Resources		
Other Name:	06S02W22H007M	GAMA PFAS Testing:	Not Reported
Groundwater Quality Data:	https://gamagroundwater.waterboards.ca.gov/gama/gamamap/public/GamaDataDisplay.asp?dataset=DWR&samp_date=&global_id=&assigned_name=06S02W22H007M&store_num=		
GeoTracker Data:	Not Reported		

154
NNW
1/2 - 1 Mile
Lower

CA WELLS **CADWR0000020682**

Well ID:	06S02W15D001M	Well Type:	UNK
Source:	Department of Water Resources		
Other Name:	06S02W15D001M	GAMA PFAS Testing:	Not Reported
Groundwater Quality Data:	https://gamagroundwater.waterboards.ca.gov/gama/gamamap/public/GamaDataDisplay.asp?dataset=DWR&samp_date=&global_id=&assigned_name=06S02W15D001M&store_num=		
GeoTracker Data:	Not Reported		

R155
NW
1/2 - 1 Mile
Lower

CA WELLS **CAEDF0000011099**

Well ID:	SL18253674-MW-6	Well Type:	MONITORING
Source:	EDF	Other Name:	MW-6
GAMA PFAS Testing:	Not Reported		
Groundwater Quality Data:	https://gamagroundwater.waterboards.ca.gov/gama/gamamap/public/GamaDataDisplay.asp?dataset=EDF&samp_date=&global_id=SL18253674&assigned_name=MW-6&store_num=		
GeoTracker Data:	https://geotracker.waterboards.ca.gov/profile_report.asp?cmd=MWEDFResults&global_id=SL18253674&assigned_name=MW-6		

Map ID
Direction
Distance
Elevation | Database | EDR ID Number

R156
NW
1/2 - 1 Mile
Lower

CA WELLS **CAEDF0000050730**

Well ID:	SL18253674-MW-6A	Well Type:	MONITORING
Source:	EDF	Other Name:	MW-6A
GAMA PFAS Testing:	Not Reported		
Groundwater Quality Data:	https://gamagroundwater.waterboards.ca.gov/gama/gamamap/public/GamaDataDisplay.asp?dataset=EDF&samp_date=&global_id=SL18253674&assigned_name=MW-6A&store_num=		
GeoTracker Data:	https://geotracker.waterboards.ca.gov/profile_report.asp?cmd=MWEDFResults&global_id=SL18253674&assigned_name=MW-6A		

R157
NW
1/2 - 1 Mile
Lower

CA WELLS **CAEDF0000073699**

Well ID:	SL18253674-MW-4UI	Well Type:	MONITORING
Source:	EDF	Other Name:	MW-4UI
GAMA PFAS Testing:	Not Reported		
Groundwater Quality Data:	https://gamagroundwater.waterboards.ca.gov/gama/gamamap/public/GamaDataDisplay.asp?dataset=EDF&samp_date=&global_id=SL18253674&assigned_name=MW-4UI&store_num=		
GeoTracker Data:	https://geotracker.waterboards.ca.gov/profile_report.asp?cmd=MWEDFResults&global_id=SL18253674&assigned_name=MW-4UI		

R158
NW
1/2 - 1 Mile
Lower

CA WELLS **CAEDF0000062374**

Well ID:	SL18253674-MW-20R	Well Type:	MONITORING
Source:	EDF	Other Name:	MW-20R
GAMA PFAS Testing:	Not Reported		
Groundwater Quality Data:	https://gamagroundwater.waterboards.ca.gov/gama/gamamap/public/GamaDataDisplay.asp?dataset=EDF&samp_date=&global_id=SL18253674&assigned_name=MW-20R&store_num=		
GeoTracker Data:	https://geotracker.waterboards.ca.gov/profile_report.asp?cmd=MWEDFResults&global_id=SL18253674&assigned_name=MW-20R		

R159
NW
1/2 - 1 Mile
Lower

CA WELLS **CAEDF0000000243**

Well ID:	SL18253674-MW-20	Well Type:	MONITORING
Source:	EDF	Other Name:	MW-20
GAMA PFAS Testing:	Not Reported		
Groundwater Quality Data:	https://gamagroundwater.waterboards.ca.gov/gama/gamamap/public/GamaDataDisplay.asp?dataset=EDF&samp_date=&global_id=SL18253674&assigned_name=MW-20&store_num=		
GeoTracker Data:	https://geotracker.waterboards.ca.gov/profile_report.asp?cmd=MWEDFResults&global_id=SL18253674&assigned_name=MW-20		

Map ID
Direction
Distance
Elevation | Database | EDR ID Number

R160
NW
1/2 - 1 Mile
Lower

CA WELLS **CAEDF0000018203**

Well ID:	SL18253674-MW-18R	Well Type:	MONITORING
Source:	EDF	Other Name:	MW-18R
GAMA PFAS Testing:	Not Reported		
Groundwater Quality Data:	https://gamagroundwater.waterboards.ca.gov/gama/gamamap/public/GamaDataDisplay.asp?dataset=EDF&samp_date=&global_id=SL18253674&assigned_name=MW-18R&store_num=		
GeoTracker Data:	https://geotracker.waterboards.ca.gov/profile_report.asp?cmd=MWEDFResults&global_id=SL18253674&assigned_name=MW-18R		

R161
NW
1/2 - 1 Mile
Lower

CA WELLS **CAEDF0000059199**

Well ID:	SL18253674-MW-27	Well Type:	MONITORING
Source:	EDF	Other Name:	MW-27
GAMA PFAS Testing:	Not Reported		
Groundwater Quality Data:	https://gamagroundwater.waterboards.ca.gov/gama/gamamap/public/GamaDataDisplay.asp?dataset=EDF&samp_date=&global_id=SL18253674&assigned_name=MW-27&store_num=		
GeoTracker Data:	https://geotracker.waterboards.ca.gov/profile_report.asp?cmd=MWEDFResults&global_id=SL18253674&assigned_name=MW-27		

R162
NW
1/2 - 1 Mile
Lower

CA WELLS **CAEDF0000090806**

Well ID:	SL18253674-MW-19R	Well Type:	MONITORING
Source:	EDF	Other Name:	MW-19R
GAMA PFAS Testing:	Not Reported		
Groundwater Quality Data:	https://gamagroundwater.waterboards.ca.gov/gama/gamamap/public/GamaDataDisplay.asp?dataset=EDF&samp_date=&global_id=SL18253674&assigned_name=MW-19R&store_num=		
GeoTracker Data:	https://geotracker.waterboards.ca.gov/profile_report.asp?cmd=MWEDFResults&global_id=SL18253674&assigned_name=MW-19R		

R163
NW
1/2 - 1 Mile
Lower

CA WELLS **CAEDF0000123967**

Well ID:	SL18253674-MW-4	Well Type:	MONITORING
Source:	EDF	Other Name:	MW-4
GAMA PFAS Testing:	Not Reported		
Groundwater Quality Data:	https://gamagroundwater.waterboards.ca.gov/gama/gamamap/public/GamaDataDisplay.asp?dataset=EDF&samp_date=&global_id=SL18253674&assigned_name=MW-4&store_num=		
GeoTracker Data:	https://geotracker.waterboards.ca.gov/profile_report.asp?cmd=MWEDFResults&global_id=SL18253674&assigned_name=MW-4		

Map ID
Direction
Distance
Elevation | Database | EDR ID Number

R164
NW
1/2 - 1 Mile
Lower

CA WELLS **CAEDF0000138095**

Well ID:	SL18253674-MW-18	Well Type:	MONITORING
Source:	EDF	Other Name:	MW-18
GAMA PFAS Testing:	Not Reported		
Groundwater Quality Data:	https://gamagroundwater.waterboards.ca.gov/gama/gamamap/public/GamaDataDisplay.asp?dataset=EDF&samp_date=&global_id=SL18253674&assigned_name=MW-18&store_num=		
GeoTracker Data:	https://geotracker.waterboards.ca.gov/profile_report.asp?cmd=MWEDFResults&global_id=SL18253674&assigned_name=MW-18		

R165
NW
1/2 - 1 Mile
Lower

CA WELLS **CAEDF0000046274**

Well ID:	SL18253674-MW-19	Well Type:	MONITORING
Source:	EDF	Other Name:	MW-19
GAMA PFAS Testing:	Not Reported		
Groundwater Quality Data:	https://gamagroundwater.waterboards.ca.gov/gama/gamamap/public/GamaDataDisplay.asp?dataset=EDF&samp_date=&global_id=SL18253674&assigned_name=MW-19&store_num=		
GeoTracker Data:	https://geotracker.waterboards.ca.gov/profile_report.asp?cmd=MWEDFResults&global_id=SL18253674&assigned_name=MW-19		

S166
ENE
1/2 - 1 Mile
Lower

CA WELLS **CADWR0000035109**

Well ID:	06S02W14M001M	Well Type:	UNK
Source:	Department of Water Resources		
Other Name:	06S02W14M001M	GAMA PFAS Testing:	Not Reported
Groundwater Quality Data:	https://gamagroundwater.waterboards.ca.gov/gama/gamamap/public/GamaDataDisplay.asp?dataset=DWR&samp_date=&global_id=&assigned_name=06S02W14M001M&store_num=		
GeoTracker Data:	Not Reported		

S167
ENE
1/2 - 1 Mile
Lower

CA WELLS **CADWR0000028053**

Well ID:	06S02W14M002M	Well Type:	UNK
Source:	Department of Water Resources		
Other Name:	06S02W14M002M	GAMA PFAS Testing:	Not Reported
Groundwater Quality Data:	https://gamagroundwater.waterboards.ca.gov/gama/gamamap/public/GamaDataDisplay.asp?dataset=DWR&samp_date=&global_id=&assigned_name=06S02W14M002M&store_num=		
GeoTracker Data:	Not Reported		

Map ID
Direction
Distance
Elevation | Database | EDR ID Number

R168
NW
1/2 - 1 Mile
Lower

CA WELLS **CAEDF0000136096**

Well ID:	SL18253674-MW-8UI	Well Type:	MONITORING
Source:	EDF	Other Name:	MW-8UI
GAMA PFAS Testing:	Not Reported		
Groundwater Quality Data:	https://gamagroundwater.waterboards.ca.gov/gama/gamamap/public/GamaDataDisplay.asp?dataset=EDF&samp_date=&global_id=SL18253674&assigned_name=MW-8UI&store_num=		
GeoTracker Data:	https://geotracker.waterboards.ca.gov/profile_report.asp?cmd=MWEDFResults&global_id=SL18253674&assigned_name=MW-8UI		

R169
NW
1/2 - 1 Mile
Lower

CA WELLS **CAEDF0000057529**

Well ID:	SL18253674-EW-8S	Well Type:	MONITORING
Source:	EDF	Other Name:	EW-8S
GAMA PFAS Testing:	Not Reported		
Groundwater Quality Data:	https://gamagroundwater.waterboards.ca.gov/gama/gamamap/public/GamaDataDisplay.asp?dataset=EDF&samp_date=&global_id=SL18253674&assigned_name=EW-8S&store_num=		
GeoTracker Data:	https://geotracker.waterboards.ca.gov/profile_report.asp?cmd=MWEDFResults&global_id=SL18253674&assigned_name=EW-8S		

R170
NW
1/2 - 1 Mile
Lower

CA WELLS **CAEDF0000142292**

Well ID:	SL18253674-MW-25	Well Type:	MONITORING
Source:	EDF	Other Name:	MW-25
GAMA PFAS Testing:	Not Reported		
Groundwater Quality Data:	https://gamagroundwater.waterboards.ca.gov/gama/gamamap/public/GamaDataDisplay.asp?dataset=EDF&samp_date=&global_id=SL18253674&assigned_name=MW-25&store_num=		
GeoTracker Data:	https://geotracker.waterboards.ca.gov/profile_report.asp?cmd=MWEDFResults&global_id=SL18253674&assigned_name=MW-25		

R171
NW
1/2 - 1 Mile
Lower

CA WELLS **CAEDF0000118015**

Well ID:	SL18253674-RWB-1	Well Type:	MONITORING
Source:	EDF	Other Name:	RWB-1
GAMA PFAS Testing:	Not Reported		
Groundwater Quality Data:	https://gamagroundwater.waterboards.ca.gov/gama/gamamap/public/GamaDataDisplay.asp?dataset=EDF&samp_date=&global_id=SL18253674&assigned_name=RWB-1&store_num=		
GeoTracker Data:	https://geotracker.waterboards.ca.gov/profile_report.asp?cmd=MWEDFResults&global_id=SL18253674&assigned_name=RWB-1		

GEOCHECK® - PHYSICAL SETTING SOURCE MAP FINDINGS

Map ID
Direction
Distance
Elevation | Database | EDR ID Number

T172
NW
1/2 - 1 Mile
Lower

CA WELLS **CAEDF0000112977**

Well ID:	SL18253674-W-21	Well Type:	MONITORING
Source:	EDF	Other Name:	W-21
GAMA PFAS Testing:	Not Reported		
Groundwater Quality Data:	https://gamagroundwater.waterboards.ca.gov/gama/gamamap/public/GamaDataDisplay.asp?dataset=EDF&samp_date=&global_id=SL18253674&assigned_name=W-21&store_num=		
GeoTracker Data:	https://geotracker.waterboards.ca.gov/profile_report.asp?cmd=MWEDFResults&global_id=SL18253674&assigned_name=W-21		

T173
NW
1/2 - 1 Mile
Lower

CA WELLS **CAEDF0000079060**

Well ID:	SL18253674-W-1	Well Type:	MONITORING
Source:	EDF	Other Name:	W-1
GAMA PFAS Testing:	Not Reported		
Groundwater Quality Data:	https://gamagroundwater.waterboards.ca.gov/gama/gamamap/public/GamaDataDisplay.asp?dataset=EDF&samp_date=&global_id=SL18253674&assigned_name=W-1&store_num=		
GeoTracker Data:	https://geotracker.waterboards.ca.gov/profile_report.asp?cmd=MWEDFResults&global_id=SL18253674&assigned_name=W-1		

R174
NW
1/2 - 1 Mile
Lower

CA WELLS **CAEDF0000059823**

Well ID:	SL18253674-MW-8	Well Type:	MONITORING
Source:	EDF	Other Name:	MW-8
GAMA PFAS Testing:	Not Reported		
Groundwater Quality Data:	https://gamagroundwater.waterboards.ca.gov/gama/gamamap/public/GamaDataDisplay.asp?dataset=EDF&samp_date=&global_id=SL18253674&assigned_name=MW-8&store_num=		
GeoTracker Data:	https://geotracker.waterboards.ca.gov/profile_report.asp?cmd=MWEDFResults&global_id=SL18253674&assigned_name=MW-8		

U175
West
1/2 - 1 Mile
Higher

CA WELLS **CADWR0000026668**

Well ID:	06S02W16Q001M	Well Type:	UNK
Source:	Department of Water Resources		
Other Name:	06S02W16Q001M	GAMA PFAS Testing:	Not Reported
Groundwater Quality Data:	https://gamagroundwater.waterboards.ca.gov/gama/gamamap/public/GamaDataDisplay.asp?dataset=DWR&samp_date=&global_id=&assigned_name=06S02W16Q001M&store_num=		
GeoTracker Data:	Not Reported		

Map ID
Direction
Distance
Elevation | Database | EDR ID Number

T176
NW
1/2 - 1 Mile
Lower

CA WELLS **CAEDF0000079897**

Well ID:	SL18253674-PSE-1	Well Type:	MONITORING
Source:	EDF	Other Name:	PSE-1
GAMA PFAS Testing:	Not Reported		
Groundwater Quality Data:	https://gamagroundwater.waterboards.ca.gov/gama/gamamap/public/GamaDataDisplay.asp?dataset=EDF&samp_date=&global_id=SL18253674&assigned_name=PSE-1&store_num=		
GeoTracker Data:	https://geotracker.waterboards.ca.gov/profile_report.asp?cmd=MWEDFResults&global_id=SL18253674&assigned_name=PSE-1		

R177
NW
1/2 - 1 Mile
Lower

CA WELLS **CAEDF0000128402**

Well ID:	SL18253674-EW-9S	Well Type:	MONITORING
Source:	EDF	Other Name:	EW-9S
GAMA PFAS Testing:	Not Reported		
Groundwater Quality Data:	https://gamagroundwater.waterboards.ca.gov/gama/gamamap/public/GamaDataDisplay.asp?dataset=EDF&samp_date=&global_id=SL18253674&assigned_name=EW-9S&store_num=		
GeoTracker Data:	https://geotracker.waterboards.ca.gov/profile_report.asp?cmd=MWEDFResults&global_id=SL18253674&assigned_name=EW-9S		

R178
NW
1/2 - 1 Mile
Lower

CA WELLS **CAEDF0000034800**

Well ID:	SL18253674-MW-9	Well Type:	MONITORING
Source:	EDF	Other Name:	MW-9
GAMA PFAS Testing:	Not Reported		
Groundwater Quality Data:	https://gamagroundwater.waterboards.ca.gov/gama/gamamap/public/GamaDataDisplay.asp?dataset=EDF&samp_date=&global_id=SL18253674&assigned_name=MW-9&store_num=		
GeoTracker Data:	https://geotracker.waterboards.ca.gov/profile_report.asp?cmd=MWEDFResults&global_id=SL18253674&assigned_name=MW-9		

T179
NW
1/2 - 1 Mile
Lower

CA WELLS **CAEDF0000003316**

Well ID:	SL18253674-MW-7	Well Type:	MONITORING
Source:	EDF	Other Name:	MW-7
GAMA PFAS Testing:	Not Reported		
Groundwater Quality Data:	https://gamagroundwater.waterboards.ca.gov/gama/gamamap/public/GamaDataDisplay.asp?dataset=EDF&samp_date=&global_id=SL18253674&assigned_name=MW-7&store_num=		
GeoTracker Data:	https://geotracker.waterboards.ca.gov/profile_report.asp?cmd=MWEDFResults&global_id=SL18253674&assigned_name=MW-7		

Map ID
Direction
Distance
Elevation | Database | EDR ID Number

T180
NW
1/2 - 1 Mile
Lower

CA WELLS **CAEDF0000035537**

Well ID:	SL18253674-MW-7S	Well Type:	MONITORING
Source:	EDF	Other Name:	MW-7S
GAMA PFAS Testing:	Not Reported		
Groundwater Quality Data:	https://gamagroundwater.waterboards.ca.gov/gama/gamamap/public/GamaDataDisplay.asp?dataset=EDF&samp_date=&global_id=SL18253674&assigned_name=MW-7S&store_num=		
GeoTracker Data:	https://geotracker.waterboards.ca.gov/profile_report.asp?cmd=MWEDFResults&global_id=SL18253674&assigned_name=MW-7S		

V181
NW
1/2 - 1 Mile
Lower

CA WELLS **CAEDF0000065401**

Well ID:	SL18253674-MW-35	Well Type:	MONITORING
Source:	EDF	Other Name:	MW-35
GAMA PFAS Testing:	Not Reported		
Groundwater Quality Data:	https://gamagroundwater.waterboards.ca.gov/gama/gamamap/public/GamaDataDisplay.asp?dataset=EDF&samp_date=&global_id=SL18253674&assigned_name=MW-35&store_num=		
GeoTracker Data:	https://geotracker.waterboards.ca.gov/profile_report.asp?cmd=MWEDFResults&global_id=SL18253674&assigned_name=MW-35		

182
South
1/2 - 1 Mile
Higher

CA WELLS **CADWR0000031129**

Well ID:	06S02W22L004M	Well Type:	UNK
Source:	Department of Water Resources		
Other Name:	06S02W22L004M	GAMA PFAS Testing:	Not Reported
Groundwater Quality Data:	https://gamagroundwater.waterboards.ca.gov/gama/gamamap/public/GamaDataDisplay.asp?dataset=DWR&samp_date=&global_id=&assigned_name=06S02W22L004M&store_num=		
GeoTracker Data:	Not Reported		

T183
NW
1/2 - 1 Mile
Lower

CA WELLS **CAEDF0000018687**

Well ID:	SL18253674-MW-26	Well Type:	MONITORING
Source:	EDF	Other Name:	MW-26
GAMA PFAS Testing:	Not Reported		
Groundwater Quality Data:	https://gamagroundwater.waterboards.ca.gov/gama/gamamap/public/GamaDataDisplay.asp?dataset=EDF&samp_date=&global_id=SL18253674&assigned_name=MW-26&store_num=		
GeoTracker Data:	https://geotracker.waterboards.ca.gov/profile_report.asp?cmd=MWEDFResults&global_id=SL18253674&assigned_name=MW-26		

Map ID
Direction
Distance
Elevation | Database | EDR ID Number

T184
NW
1/2 - 1 Mile
Lower

CA WELLS **CAEDF0000058185**

Well ID:	SL18253674-MW-3UI	Well Type:	MONITORING
Source:	EDF	Other Name:	MW-3UI
GAMA PFAS Testing:	Not Reported		
Groundwater Quality Data:	https://gamagroundwater.waterboards.ca.gov/gama/gamamap/public/GamaDataDisplay.asp?dataset=EDF&samp_date=&global_id=SL18253674&assigned_name=MW-3UI&store_num=		
GeoTracker Data:	https://geotracker.waterboards.ca.gov/profile_report.asp?cmd=MWEDFResults&global_id=SL18253674&assigned_name=MW-3UI		

W185
ESE
1/2 - 1 Mile
Higher

CA WELLS **CADWR0000001848**

Well ID:	06S02W23D002M	Well Type:	UNK
Source:	Department of Water Resources		
Other Name:	06S02W23D002M	GAMA PFAS Testing:	Not Reported
Groundwater Quality Data:	https://gamagroundwater.waterboards.ca.gov/gama/gamamap/public/GamaDataDisplay.asp?dataset=DWR&samp_date=&global_id=&assigned_name=06S02W23D002M&store_num=		
GeoTracker Data:	Not Reported		

W186
ESE
1/2 - 1 Mile
Higher

CA WELLS **CADWR0000014305**

Well ID:	06S02W23D001M	Well Type:	UNK
Source:	Department of Water Resources		
Other Name:	06S02W23D001M	GAMA PFAS Testing:	Not Reported
Groundwater Quality Data:	https://gamagroundwater.waterboards.ca.gov/gama/gamamap/public/GamaDataDisplay.asp?dataset=DWR&samp_date=&global_id=&assigned_name=06S02W23D001M&store_num=		
GeoTracker Data:	Not Reported		

X187
ENE
1/2 - 1 Mile
Lower

CA WELLS **CAEDF0000124785**

Well ID:	SL0608541147-TN129-03	Well Type:	MONITORING
Source:	EDF	Other Name:	TN129-03
GAMA PFAS Testing:	Not Reported		
Groundwater Quality Data:	https://gamagroundwater.waterboards.ca.gov/gama/gamamap/public/GamaDataDisplay.asp?dataset=EDF&samp_date=&global_id=SL0608541147&assigned_name=TN129-03&store_num=		
GeoTracker Data:	https://geotracker.waterboards.ca.gov/profile_report.asp?cmd=MWEDFResults&global_id=SL0608541147&assigned_name=TN129-03		

Map ID
Direction
Distance
Elevation | Database | EDR ID Number

T188
NW
1/2 - 1 Mile
Lower

CA WELLS **CAEDF0000134116**

Well ID:	SL18253674-MW-3S	Well Type:	MONITORING
Source:	EDF	Other Name:	MW-3S
GAMA PFAS Testing:	Not Reported		
Groundwater Quality Data:	https://gamagroundwater.waterboards.ca.gov/gama/gamamap/public/GamaDataDisplay.asp?dataset=EDF&samp_date=&global_id=SL18253674&assigned_name=MW-3S&store_num=		
GeoTracker Data:	https://geotracker.waterboards.ca.gov/profile_report.asp?cmd=MWEDFResults&global_id=SL18253674&assigned_name=MW-3S		

T189
NW
1/2 - 1 Mile
Lower

CA WELLS **CAEDF0000122543**

Well ID:	SL18253674-MW-3SR	Well Type:	MONITORING
Source:	EDF	Other Name:	MW-3SR
GAMA PFAS Testing:	Not Reported		
Groundwater Quality Data:	https://gamagroundwater.waterboards.ca.gov/gama/gamamap/public/GamaDataDisplay.asp?dataset=EDF&samp_date=&global_id=SL18253674&assigned_name=MW-3SR&store_num=		
GeoTracker Data:	https://geotracker.waterboards.ca.gov/profile_report.asp?cmd=MWEDFResults&global_id=SL18253674&assigned_name=MW-3SR		

T190
NW
1/2 - 1 Mile
Lower

CA WELLS **CAEDF0000074357**

Well ID:	SL18253674-MW-3	Well Type:	MONITORING
Source:	EDF	Other Name:	MW-3
GAMA PFAS Testing:	Not Reported		
Groundwater Quality Data:	https://gamagroundwater.waterboards.ca.gov/gama/gamamap/public/GamaDataDisplay.asp?dataset=EDF&samp_date=&global_id=SL18253674&assigned_name=MW-3&store_num=		
GeoTracker Data:	https://geotracker.waterboards.ca.gov/profile_report.asp?cmd=MWEDFResults&global_id=SL18253674&assigned_name=MW-3		

T191
NW
1/2 - 1 Mile
Lower

CA WELLS **CAEDF0000074269**

Well ID:	SL18253674-EW-1SR	Well Type:	MONITORING
Source:	EDF	Other Name:	EW-1SR
GAMA PFAS Testing:	Not Reported		
Groundwater Quality Data:	https://gamagroundwater.waterboards.ca.gov/gama/gamamap/public/GamaDataDisplay.asp?dataset=EDF&samp_date=&global_id=SL18253674&assigned_name=EW-1SR&store_num=		
GeoTracker Data:	https://geotracker.waterboards.ca.gov/profile_report.asp?cmd=MWEDFResults&global_id=SL18253674&assigned_name=EW-1SR		

Map ID
Direction
Distance
Elevation | Database | EDR ID Number

T192
NW
1/2 - 1 Mile
Lower

CA WELLS **CAEDF0000102222**

Well ID:	SL18253674-MW-1UI	Well Type:	MONITORING
Source:	EDF	Other Name:	MW-1UI
GAMA PFAS Testing:	Not Reported		
Groundwater Quality Data:	https://gamagroundwater.waterboards.ca.gov/gama/gamamap/public/GamaDataDisplay.asp?dataset=EDF&samp_date=&global_id=SL18253674&assigned_name=MW-1UI&store_num=		
GeoTracker Data:	https://geotracker.waterboards.ca.gov/profile_report.asp?cmd=MWEDFResults&global_id=SL18253674&assigned_name=MW-1UI		

Y193
SSE
1/2 - 1 Mile
Higher

FED USGS **USGS40000182898**

Organization ID:	USGS-CA		
Organization Name:	USGS California Water Science Center		
Monitor Location:	006S002W22G009M	Type:	Well
Description:	Not Reported	HUC:	Not Reported
Drainage Area:	Not Reported	Drainage Area Units:	Not Reported
Contrib Drainage Area:	Not Reported	Contrib Drainage Area Unts:	Not Reported
Aquifer:	California Coastal Basin aquifers		
Formation Type:	Not Reported	Aquifer Type:	Not Reported
Construction Date:	Not Reported	Well Depth:	680
Well Depth Units:	ft	Well Hole Depth:	700
Well Hole Depth Units:	ft		

Y194
SSE
1/2 - 1 Mile
Higher

CA WELLS **CAUSGS000002375**

GAMA:

Well ID:	SF-10	Well Type:	MUNICIPAL
Source:	United States Geological Survey		
Other Names:	SF-10	GAMA Pfas testing:	Not Reported
Groundwater Quality Data:	https://gamagroundwater.waterboards.ca.gov/gama/gamamap/public/GamaDataDisplay.asp?dataset=USGS&samp_date=&global_id=&assigned_name=SF-10&store_num=		
GeoTracker Data:	Not Reported		

Y195
SSE
1/2 - 1 Mile
Higher

CA WELLS **CAUSGSN00015749**

Well ID:	USGS-372347122040301	Well Type:	UNK
Source:	United States Geological Survey		
Other Name:	USGS-372347122040301	GAMA PFAS Testing:	Not Reported
Groundwater Quality Data:	https://gamagroundwater.waterboards.ca.gov/gama/gamamap/public/GamaDataDisplay.asp?dataset=USGSNEW&samp_date=&global_id=&assigned_name=USGS-372347122040301&store_num=		
GeoTracker Data:	Not Reported		

Map ID
Direction
Distance
Elevation | Database | EDR ID Number

Y196
SSE
1/2 - 1 Mile
Higher

CA WELLS **CADDW2000008968**

GAMA:

Well ID:	CA4310007_014_014	Well Type:	MUNICIPAL
Source:	DDW	Other Names:	4310007-014
GAMA Pfas testing:	Not Reported		
Groundwater Quality Data:	https://gamagroundwater.waterboards.ca.gov/gama/gamamap/public/GamaDataDisplay.asp?dataset=DHS&samp_date=&global_id=&assigned_name=CA4310007_014_014&store_num=		
GeoTracker Data:	Not Reported		

X197
ENE
1/2 - 1 Mile
Lower

CA WELLS **CAEDF0000035579**

Well ID:	SL0608541147-TN129-01	Well Type:	MONITORING
Source:	EDF	Other Name:	TN129-01
GAMA PFAS Testing:	Not Reported		
Groundwater Quality Data:	https://gamagroundwater.waterboards.ca.gov/gama/gamamap/public/GamaDataDisplay.asp?dataset=EDF&samp_date=&global_id=SL0608541147&assigned_name=TN129-01&store_num=		
GeoTracker Data:	https://geotracker.waterboards.ca.gov/profile_report.asp?cmd=MWEDFResults&global_id=SL0608541147&assigned_name=TN129-01		

V198
NW
1/2 - 1 Mile
Lower

CA WELLS **CAEDF0000067972**

Well ID:	SL18253674-MW-15S	Well Type:	MONITORING
Source:	EDF	Other Name:	MW-15S
GAMA PFAS Testing:	Not Reported		
Groundwater Quality Data:	https://gamagroundwater.waterboards.ca.gov/gama/gamamap/public/GamaDataDisplay.asp?dataset=EDF&samp_date=&global_id=SL18253674&assigned_name=MW-15S&store_num=		
GeoTracker Data:	https://geotracker.waterboards.ca.gov/profile_report.asp?cmd=MWEDFResults&global_id=SL18253674&assigned_name=MW-15S		

T199
NW
1/2 - 1 Mile
Lower

CA WELLS **CAEDF0000004413**

Well ID:	SL18253674-T-5	Well Type:	MONITORING
Source:	EDF	Other Name:	T-5
GAMA PFAS Testing:	Not Reported		
Groundwater Quality Data:	https://gamagroundwater.waterboards.ca.gov/gama/gamamap/public/GamaDataDisplay.asp?dataset=EDF&samp_date=&global_id=SL18253674&assigned_name=T-5&store_num=		
GeoTracker Data:	https://geotracker.waterboards.ca.gov/profile_report.asp?cmd=MWEDFResults&global_id=SL18253674&assigned_name=T-5		

GEOCHECK® - PHYSICAL SETTING SOURCE MAP FINDINGS

Map ID
Direction
Distance
Elevation | Database | EDR ID Number

T200
NW
1/2 - 1 Mile
Lower

CA WELLS **CAEDF0000123499**

Well ID:	SL18253674-EW-1S	Well Type:	MONITORING
Source:	EDF	Other Name:	EW-1S
GAMA PFAS Testing:	Not Reported		
Groundwater Quality Data:	https://gamagroundwater.waterboards.ca.gov/gama/gamamap/public/GamaDataDisplay.asp?dataset=EDF&samp_date=&global_id=SL18253674&assigned_name=EW-1S&store_num=		
GeoTracker Data:	https://geotracker.waterboards.ca.gov/profile_report.asp?cmd=MWEDFResults&global_id=SL18253674&assigned_name=EW-1S		

T201
NW
1/2 - 1 Mile
Lower

CA WELLS **CAEDF0000040065**

Well ID:	SL18253674-MW-1	Well Type:	MONITORING
Source:	EDF	Other Name:	MW-1
GAMA PFAS Testing:	Not Reported		
Groundwater Quality Data:	https://gamagroundwater.waterboards.ca.gov/gama/gamamap/public/GamaDataDisplay.asp?dataset=EDF&samp_date=&global_id=SL18253674&assigned_name=MW-1&store_num=		
GeoTracker Data:	https://geotracker.waterboards.ca.gov/profile_report.asp?cmd=MWEDFResults&global_id=SL18253674&assigned_name=MW-1		

202
SSE
1/2 - 1 Mile
Higher

CA WELLS **CADWR0000025095**

Well ID:	06S02W22K002M	Well Type:	UNK
Source:	Department of Water Resources		
Other Name:	06S02W22K002M	GAMA PFAS Testing:	Not Reported
Groundwater Quality Data:	https://gamagroundwater.waterboards.ca.gov/gama/gamamap/public/GamaDataDisplay.asp?dataset=DWR&samp_date=&global_id=&assigned_name=06S02W22K002M&store_num=		
GeoTracker Data:	Not Reported		

Y203
SSE
1/2 - 1 Mile
Higher

CA WELLS **CADDW2000022804**

GAMA:

Well ID:	CA4310007_010_010	Well Type:	MUNICIPAL
Source:	DDW	Other Names:	4310007-010
GAMA Pfas testing:	Not Reported		
Groundwater Quality Data:	https://gamagroundwater.waterboards.ca.gov/gama/gamamap/public/GamaDataDisplay.asp?dataset=DHS&samp_date=&global_id=&assigned_name=CA4310007_010_010&store_num=		
GeoTracker Data:	Not Reported		

GEOCHECK® - PHYSICAL SETTING SOURCE MAP FINDINGS

Map ID
Direction
Distance
Elevation | Database | EDR ID Number

X204
ENE
1/2 - 1 Mile
Lower

CA WELLS **CAEDF0000088166**

Well ID:	SL0608541147-TN129-02	Well Type:	MONITORING
Source:	EDF	Other Name:	TN129-02
GAMA PFAS Testing:	Not Reported		
Groundwater Quality Data:	https://gamagroundwater.waterboards.ca.gov/gama/gamamap/public/GamaDataDisplay.asp?dataset=EDF&samp_date=&global_id=SL0608541147&assigned_name=TN129-02&store_num=		
GeoTracker Data:	https://geotracker.waterboards.ca.gov/profile_report.asp?cmd=MWEDFResults&global_id=SL0608541147&assigned_name=TN129-02		

U205
West
1/2 - 1 Mile
Lower

CA WELLS **CADWR9000035616**

State Well #:	06S02W16L021M	Station ID:	47609
Well Name:	06S02W16L021	Basin Name:	Santa Clara
Well Use:	Observation	Well Type:	Single Well
Well Depth:	40	Well Completion Rpt #:	0914620

V206
NW
1/2 - 1 Mile
Lower

CA WELLS **CAEDF0000112714**

Well ID:	SL18253674-NB-1	Well Type:	MONITORING
Source:	EDF	Other Name:	NB-1
GAMA PFAS Testing:	Not Reported		
Groundwater Quality Data:	https://gamagroundwater.waterboards.ca.gov/gama/gamamap/public/GamaDataDisplay.asp?dataset=EDF&samp_date=&global_id=SL18253674&assigned_name=NB-1&store_num=		
GeoTracker Data:	https://geotracker.waterboards.ca.gov/profile_report.asp?cmd=MWEDFResults&global_id=SL18253674&assigned_name=NB-1		

V207
NW
1/2 - 1 Mile
Lower

CA WELLS **CAEDF0000037724**

Well ID:	SL18253674-NB-2	Well Type:	MONITORING
Source:	EDF	Other Name:	NB-2
GAMA PFAS Testing:	Not Reported		
Groundwater Quality Data:	https://gamagroundwater.waterboards.ca.gov/gama/gamamap/public/GamaDataDisplay.asp?dataset=EDF&samp_date=&global_id=SL18253674&assigned_name=NB-2&store_num=		
GeoTracker Data:	https://geotracker.waterboards.ca.gov/profile_report.asp?cmd=MWEDFResults&global_id=SL18253674&assigned_name=NB-2		

GEOCHECK® - PHYSICAL SETTING SOURCE MAP FINDINGS

Map ID
Direction
Distance
Elevation | Database | EDR ID Number

Z208
WSW
1/2 - 1 Mile
Higher

CA WELLS **CADWR0000029790**

Well ID:	06S02W21B001M	Well Type:	UNK
Source:	Department of Water Resources		
Other Name:	06S02W21B001M	GAMA PFAS Testing:	Not Reported
Groundwater Quality Data:	https://gamagroundwater.waterboards.ca.gov/gama/gamamap/public/GamaDataDisplay.asp?dataset=DWR&samp_date=&global_id=&assigned_name=06S02W21B001M&store_num=		
GeoTracker Data:	Not Reported		

Z209
WSW
1/2 - 1 Mile
Higher

CA WELLS **CADWR0000028365**

Well ID:	06S02W21B002M	Well Type:	UNK
Source:	Department of Water Resources		
Other Name:	06S02W21B002M	GAMA PFAS Testing:	Not Reported
Groundwater Quality Data:	https://gamagroundwater.waterboards.ca.gov/gama/gamamap/public/GamaDataDisplay.asp?dataset=DWR&samp_date=&global_id=&assigned_name=06S02W21B002M&store_num=		
GeoTracker Data:	Not Reported		

T210
NW
1/2 - 1 Mile
Lower

CA WELLS **CAEDF0000065060**

Well ID:	SL18253674-MW-14	Well Type:	MONITORING
Source:	EDF	Other Name:	MW-14
GAMA PFAS Testing:	Not Reported		
Groundwater Quality Data:	https://gamagroundwater.waterboards.ca.gov/gama/gamamap/public/GamaDataDisplay.asp?dataset=EDF&samp_date=&global_id=SL18253674&assigned_name=MW-14&store_num=		
GeoTracker Data:	https://geotracker.waterboards.ca.gov/profile_report.asp?cmd=MWEDFResults&global_id=SL18253674&assigned_name=MW-14		

T211
NW
1/2 - 1 Mile
Lower

CA WELLS **CADWR0000011336**

Well ID:	06S02W16A022M	Well Type:	UNK
Source:	Department of Water Resources		
Other Name:	06S02W16A022M	GAMA PFAS Testing:	Not Reported
Groundwater Quality Data:	https://gamagroundwater.waterboards.ca.gov/gama/gamamap/public/GamaDataDisplay.asp?dataset=DWR&samp_date=&global_id=&assigned_name=06S02W16A022M&store_num=		
GeoTracker Data:	Not Reported		

Map ID
Direction
Distance
Elevation | Database | EDR ID Number

V212
NW
1/2 - 1 Mile
Lower

CA WELLS **CAEDF0000116845**

Well ID:	SL18253674-MW-13	Well Type:	MONITORING
Source:	EDF	Other Name:	MW-13
GAMA PFAS Testing:	Not Reported		
Groundwater Quality Data:	https://gamagroundwater.waterboards.ca.gov/gama/gamamap/public/GamaDataDisplay.asp?dataset=EDF&samp_date=&global_id=SL18253674&assigned_name=MW-13&store_num=		
GeoTracker Data:	https://geotracker.waterboards.ca.gov/profile_report.asp?cmd=MWEDFResults&global_id=SL18253674&assigned_name=MW-13		

T213
NW
1/2 - 1 Mile
Lower

CA WELLS **CAEDF0000004080**

Well ID:	SL18253674-NB-3	Well Type:	MONITORING
Source:	EDF	Other Name:	NB-3
GAMA PFAS Testing:	Not Reported		
Groundwater Quality Data:	https://gamagroundwater.waterboards.ca.gov/gama/gamamap/public/GamaDataDisplay.asp?dataset=EDF&samp_date=&global_id=SL18253674&assigned_name=NB-3&store_num=		
GeoTracker Data:	https://geotracker.waterboards.ca.gov/profile_report.asp?cmd=MWEDFResults&global_id=SL18253674&assigned_name=NB-3		

T214
NW
1/2 - 1 Mile
Lower

CA WELLS **CAEDF0000006684**

Well ID:	SL18253674-NB-4	Well Type:	MONITORING
Source:	EDF	Other Name:	NB-4
GAMA PFAS Testing:	Not Reported		
Groundwater Quality Data:	https://gamagroundwater.waterboards.ca.gov/gama/gamamap/public/GamaDataDisplay.asp?dataset=EDF&samp_date=&global_id=SL18253674&assigned_name=NB-4&store_num=		
GeoTracker Data:	https://geotracker.waterboards.ca.gov/profile_report.asp?cmd=MWEDFResults&global_id=SL18253674&assigned_name=NB-4		

V215
NW
1/2 - 1 Mile
Lower

CA WELLS **CAEDF0000041648**

Well ID:	SL18253674-T-1	Well Type:	MONITORING
Source:	EDF	Other Name:	T-1
GAMA PFAS Testing:	Not Reported		
Groundwater Quality Data:	https://gamagroundwater.waterboards.ca.gov/gama/gamamap/public/GamaDataDisplay.asp?dataset=EDF&samp_date=&global_id=SL18253674&assigned_name=T-1&store_num=		
GeoTracker Data:	https://geotracker.waterboards.ca.gov/profile_report.asp?cmd=MWEDFResults&global_id=SL18253674&assigned_name=T-1		

GEOCHECK® - PHYSICAL SETTING SOURCE MAP FINDINGS

Map ID
Direction
Distance
Elevation | Database | EDR ID Number

AA216
NW
1/2 - 1 Mile
Lower

CA WELLS **CAEDF0000044862**

Well ID:	SL18253674-T-4	Well Type:	MONITORING
Source:	EDF	Other Name:	T-4
GAMA PFAS Testing:	Not Reported		
Groundwater Quality Data:	https://gamagroundwater.waterboards.ca.gov/gama/gamamap/public/GamaDataDisplay.asp?dataset=EDF&samp_date=&global_id=SL18253674&assigned_name=T-4&store_num=		
GeoTracker Data:	https://geotracker.waterboards.ca.gov/profile_report.asp?cmd=MWEDFResults&global_id=SL18253674&assigned_name=T-4		

V217
NW
1/2 - 1 Mile
Lower

CA WELLS **CAEDF0000059899**

Well ID:	SL18253674-MW-12	Well Type:	MONITORING
Source:	EDF	Other Name:	MW-12
GAMA PFAS Testing:	Not Reported		
Groundwater Quality Data:	https://gamagroundwater.waterboards.ca.gov/gama/gamamap/public/GamaDataDisplay.asp?dataset=EDF&samp_date=&global_id=SL18253674&assigned_name=MW-12&store_num=		
GeoTracker Data:	https://geotracker.waterboards.ca.gov/profile_report.asp?cmd=MWEDFResults&global_id=SL18253674&assigned_name=MW-12		

AB218
SW
1/2 - 1 Mile
Higher

CA WELLS **CAEDF0000116484**

Well ID:	T10000000686-MW-2	Well Type:	MONITORING
Source:	EDF	Other Name:	MW-2
GAMA PFAS Testing:	Not Reported		
Groundwater Quality Data:	https://gamagroundwater.waterboards.ca.gov/gama/gamamap/public/GamaDataDisplay.asp?dataset=EDF&samp_date=&global_id=T10000000686&assigned_name=MW-2&store_num=		
GeoTracker Data:	https://geotracker.waterboards.ca.gov/profile_report.asp?cmd=MWEDFResults&global_id=T10000000686&assigned_name=MW-2		

AB219
SW
1/2 - 1 Mile
Higher

CA WELLS **CAEDF0000055135**

Well ID:	T10000000686-MW-1	Well Type:	MONITORING
Source:	EDF	Other Name:	MW-1
GAMA PFAS Testing:	Not Reported		
Groundwater Quality Data:	https://gamagroundwater.waterboards.ca.gov/gama/gamamap/public/GamaDataDisplay.asp?dataset=EDF&samp_date=&global_id=T10000000686&assigned_name=MW-1&store_num=		
GeoTracker Data:	https://geotracker.waterboards.ca.gov/profile_report.asp?cmd=MWEDFResults&global_id=T10000000686&assigned_name=MW-1		

GEOCHECK® - PHYSICAL SETTING SOURCE MAP FINDINGS

Map ID
Direction
Distance
Elevation | Database | EDR ID Number

AC220
NW
1/2 - 1 Mile
Lower

CA WELLS **CAEDF0000058371**

Well ID:	SL18253674-T-2	Well Type:	MONITORING
Source:	EDF	Other Name:	T-2
GAMA PFAS Testing:	Not Reported		
Groundwater Quality Data:	https://gamagroundwater.waterboards.ca.gov/gama/gamamap/public/GamaDataDisplay.asp?dataset=EDF&samp_date=&global_id=SL18253674&assigned_name=T-2&store_num=		
GeoTracker Data:	https://geotracker.waterboards.ca.gov/profile_report.asp?cmd=MWEDFResults&global_id=SL18253674&assigned_name=T-2		

AB221
SW
1/2 - 1 Mile
Higher

CA WELLS **CAEDF0000107948**

Well ID:	T10000000686-MW-3	Well Type:	MONITORING
Source:	EDF	Other Name:	MW-3
GAMA PFAS Testing:	Not Reported		
Groundwater Quality Data:	https://gamagroundwater.waterboards.ca.gov/gama/gamamap/public/GamaDataDisplay.asp?dataset=EDF&samp_date=&global_id=T10000000686&assigned_name=MW-3&store_num=		
GeoTracker Data:	https://geotracker.waterboards.ca.gov/profile_report.asp?cmd=MWEDFResults&global_id=T10000000686&assigned_name=MW-3		

222
SSW
1/2 - 1 Mile
Higher

CA WELLS **CADDW2000012864**

GAMA:

Well ID:	CA4310007_016_016	Well Type:	MUNICIPAL
Source:	DDW	Other Names:	4310007-016
GAMA Pfas testing:	Not Reported		
Groundwater Quality Data:	https://gamagroundwater.waterboards.ca.gov/gama/gamamap/public/GamaDataDisplay.asp?dataset=DHS&samp_date=&global_id=&assigned_name=CA4310007_016_016&store_num=		
GeoTracker Data:	Not Reported		

AA223
NW
1/2 - 1 Mile
Lower

CA WELLS **CAEDF0000036761**

Well ID:	SL18253674-MW-33	Well Type:	MONITORING
Source:	EDF	Other Name:	MW-33
GAMA PFAS Testing:	Not Reported		
Groundwater Quality Data:	https://gamagroundwater.waterboards.ca.gov/gama/gamamap/public/GamaDataDisplay.asp?dataset=EDF&samp_date=&global_id=SL18253674&assigned_name=MW-33&store_num=		
GeoTracker Data:	https://geotracker.waterboards.ca.gov/profile_report.asp?cmd=MWEDFResults&global_id=SL18253674&assigned_name=MW-33		

Map ID
Direction
Distance
Elevation | Database | EDR ID Number

AA224
NW
1/2 - 1 Mile
Lower

CA WELLS **CAEDF0000109087**

Well ID:	SL18253674-MW-23	Well Type:	MONITORING
Source:	EDF	Other Name:	MW-23
GAMA PFAS Testing:	Not Reported		
Groundwater Quality Data:	https://gamagroundwater.waterboards.ca.gov/gama/gamamap/public/GamaDataDisplay.asp?dataset=EDF&samp_date=&global_id=SL18253674&assigned_name=MW-23&store_num=		
GeoTracker Data:	https://geotracker.waterboards.ca.gov/profile_report.asp?cmd=MWEDFResults&global_id=SL18253674&assigned_name=MW-23		

AA225
NW
1/2 - 1 Mile
Lower

CA WELLS **CAEDF0000070273**

Well ID:	SL18253674-MW-17	Well Type:	MONITORING
Source:	EDF	Other Name:	MW-17
GAMA PFAS Testing:	Not Reported		
Groundwater Quality Data:	https://gamagroundwater.waterboards.ca.gov/gama/gamamap/public/GamaDataDisplay.asp?dataset=EDF&samp_date=&global_id=SL18253674&assigned_name=MW-17&store_num=		
GeoTracker Data:	https://geotracker.waterboards.ca.gov/profile_report.asp?cmd=MWEDFResults&global_id=SL18253674&assigned_name=MW-17		

AA226
NW
1/2 - 1 Mile
Lower

CA WELLS **CAEDF0000131114**

Well ID:	SL18253674-MW-16	Well Type:	MONITORING
Source:	EDF	Other Name:	MW-16
GAMA PFAS Testing:	Not Reported		
Groundwater Quality Data:	https://gamagroundwater.waterboards.ca.gov/gama/gamamap/public/GamaDataDisplay.asp?dataset=EDF&samp_date=&global_id=SL18253674&assigned_name=MW-16&store_num=		
GeoTracker Data:	https://geotracker.waterboards.ca.gov/profile_report.asp?cmd=MWEDFResults&global_id=SL18253674&assigned_name=MW-16		

AA227
NW
1/2 - 1 Mile
Lower

CA WELLS **CAEDF0000079493**

Well ID:	SL18253674-MW-34	Well Type:	MONITORING
Source:	EDF	Other Name:	MW-34
GAMA PFAS Testing:	Not Reported		
Groundwater Quality Data:	https://gamagroundwater.waterboards.ca.gov/gama/gamamap/public/GamaDataDisplay.asp?dataset=EDF&samp_date=&global_id=SL18253674&assigned_name=MW-34&store_num=		
GeoTracker Data:	https://geotracker.waterboards.ca.gov/profile_report.asp?cmd=MWEDFResults&global_id=SL18253674&assigned_name=MW-34		

Map ID
Direction
Distance
Elevation | Database | EDR ID Number

AA228
NW
1/2 - 1 Mile
Lower

CA WELLS **CAEDF0000016895**

Well ID:	SL18253674-MW-24	Well Type:	MONITORING
Source:	EDF	Other Name:	MW-24
GAMA PFAS Testing:	Not Reported		
Groundwater Quality Data:	https://gamagroundwater.waterboards.ca.gov/gama/gamamap/public/GamaDataDisplay.asp?dataset=EDF&samp_date=&global_id=SL18253674&assigned_name=MW-24&store_num=		
GeoTracker Data:	https://geotracker.waterboards.ca.gov/profile_report.asp?cmd=MWEDFResults&global_id=SL18253674&assigned_name=MW-24		

229
SSE
1/2 - 1 Mile
Higher

CA WELLS **CADWR0000020165**

Well ID:	06S02W22J002M	Well Type:	UNK
Source:	Department of Water Resources		
Other Name:	06S02W22J002M	GAMA PFAS Testing:	Not Reported
Groundwater Quality Data:	https://gamagroundwater.waterboards.ca.gov/gama/gamamap/public/GamaDataDisplay.asp?dataset=DWR&samp_date=&global_id=&assigned_name=06S02W22J002M&store_num=		
GeoTracker Data:	Not Reported		

AC230
NW
1/2 - 1 Mile
Lower

CA WELLS **CAEDF0000021175**

Well ID:	SL18253674-T-3	Well Type:	MONITORING
Source:	EDF	Other Name:	T-3
GAMA PFAS Testing:	Not Reported		
Groundwater Quality Data:	https://gamagroundwater.waterboards.ca.gov/gama/gamamap/public/GamaDataDisplay.asp?dataset=EDF&samp_date=&global_id=SL18253674&assigned_name=T-3&store_num=		
GeoTracker Data:	https://geotracker.waterboards.ca.gov/profile_report.asp?cmd=MWEDFResults&global_id=SL18253674&assigned_name=T-3		

AD231
NNE
1/2 - 1 Mile
Lower

CA WELLS **CADWR0000026816**

Well ID:	06S02W10Q003M	Well Type:	UNK
Source:	Department of Water Resources		
Other Name:	06S02W10Q003M	GAMA PFAS Testing:	Not Reported
Groundwater Quality Data:	https://gamagroundwater.waterboards.ca.gov/gama/gamamap/public/GamaDataDisplay.asp?dataset=DWR&samp_date=&global_id=&assigned_name=06S02W10Q003M&store_num=		
GeoTracker Data:	Not Reported		

GEOCHECK® - PHYSICAL SETTING SOURCE MAP FINDINGS

Map ID
Direction
Distance
Elevation | Database | EDR ID Number

AD232
NNE
1/2 - 1 Mile
Lower

CA WELLS **CADWR0000024590**

Well ID:	06S02W10Q001M	Well Type:	UNK
Source:	Department of Water Resources		
Other Name:	06S02W10Q001M	GAMA PFAS Testing:	Not Reported
Groundwater Quality Data:	https://gamagroundwater.waterboards.ca.gov/gama/gamamap/public/GamaDataDisplay.asp?dataset=DWR&samp_date=&global_id=&assigned_name=06S02W10Q001M&store_num=		
GeoTracker Data:	Not Reported		

AE233
SE
1/2 - 1 Mile
Higher

CA WELLS **CADWR9000035562**

State Well #:	06S02W22H014M	Station ID:	47615
Well Name:	06S02W22H014	Basin Name:	Santa Clara
Well Use:	Observation	Well Type:	Single Well
Well Depth:	420	Well Completion Rpt #:	171033

AE234
SE
1/2 - 1 Mile
Higher

CA WELLS **CADWR9000035563**

State Well #:	06S02W22H012M	Station ID:	47614
Well Name:	06S02W22H012	Basin Name:	Santa Clara
Well Use:	Observation	Well Type:	Single Well
Well Depth:	360	Well Completion Rpt #:	171031

AF235
NW
1/2 - 1 Mile
Lower

CA WELLS **CAEDF0000055298**

Well ID:	SL18253674-MW-30	Well Type:	MONITORING
Source:	EDF	Other Name:	MW-30
GAMA PFAS Testing:	Not Reported		
Groundwater Quality Data:	https://gamagroundwater.waterboards.ca.gov/gama/gamamap/public/GamaDataDisplay.asp?dataset=EDF&samp_date=&global_id=SL18253674&assigned_name=MW-30&store_num=		
GeoTracker Data:	https://geotracker.waterboards.ca.gov/profile_report.asp?cmd=MWEDFResults&global_id=SL18253674&assigned_name=MW-30		

AF236
NW
1/2 - 1 Mile
Lower

CA WELLS **CAEDF0000142102**

Well ID:	SL18253674-MW-29	Well Type:	MONITORING
Source:	EDF	Other Name:	MW-29

GAMA PFAS Testing: Not Reported
Groundwater Quality Data: https://gamagroundwater.waterboards.ca.gov/gama/gamamap/public/GamaDataDisplay.asp?dataset=EDF&samp_date=&global_id=SL18253674&assigned_name=MW-29&store_num=
GeoTracker Data: https://geotracker.waterboards.ca.gov/profile_report.asp?cmd=MWEDFResults&global_id=SL18253674&assigned_name=MW-29

237
NNW
1/2 - 1 Mile
Lower

CA WELLS **CADWR0000003052**

Well ID: 06S02W10N006M
Well Type: UNK
Source: Department of Water Resources
Other Name: 06S02W10N006M
GAMA PFAS Testing: Not Reported
Groundwater Quality Data: https://gamagroundwater.waterboards.ca.gov/gama/gamamap/public/GamaDataDisplay.asp?dataset=DWR&samp_date=&global_id=&assigned_name=06S02W10N006M&store_num=
GeoTracker Data: Not Reported

238
South
1/2 - 1 Mile
Higher

CA WELLS **6887**

Seq:	6887	Prim sta c:	06S/02W-22P02 M
Frds no:	4310007011	County:	43
District:	05	User id:	HEN
System no:	4310007	Water type:	G
Source nam:	WELL 19	Station ty:	WELL/AMBNT/MUN/INTAKE
Latitude:	372335.0	Longitude:	1220429.0
Precision:	2	Status:	AU
Comment 1:	Not Reported	Comment 2:	Not Reported
Comment 3:	Not Reported	Comment 4:	Not Reported
Comment 5:	Not Reported	Comment 6:	Not Reported
Comment 7:	Not Reported		

System no:	4310007	System nam:	City Of Mountain View
Hqname:	Not Reported	Address:	231 NORTH WHISMAN ROAD
City:	MOUNTAIN VIEW	State:	CA
Zip:	94043	Zip ext:	Not Reported
Pop serv:	69000	Connection:	15069
Area serve:	MOUNTAIN VIEW		

Sample date:	14-FEB-18	Finding:	5.9
Chemical:	NITRATE (AS N)	Report units:	MG/L
Dlr:	0.4		

Sample date:	07-NOV-17	Finding:	5.6
Chemical:	NITRATE (AS N)	Report units:	MG/L
Dlr:	0.4		

Sample date:	09-AUG-17	Finding:	5.7
Chemical:	NITRATE (AS N)	Report units:	MG/L
Dlr:	0.4		

Sample date:	08-JUN-17	Finding:	220.
Chemical:	ALKALINITY (TOTAL) AS CACO3	Report units:	MG/L
Dlr:	0.		

Sample date:	08-JUN-17	Finding:	12.18
Chemical:	AGGRSSIVE INDEX (CORROSIVITY)	Report units:	Not Reported
Dlr:	0.		
Sample date:	08-JUN-17	Finding:	0.19
Chemical:	TURBIDITY, LABORATORY	Report units:	NTU
Dlr:	0.1		
Sample date:	08-JUN-17	Finding:	400.
Chemical:	TOTAL DISSOLVED SOLIDS	Report units:	MG/L
Dlr:	0.		
Sample date:	08-JUN-17	Finding:	1.1
Chemical:	CHROMIUM, HEXAVALENT	Report units:	UG/L
Dlr:	1.		
Sample date:	08-JUN-17	Finding:	140.
Chemical:	BARIUM	Report units:	UG/L
Dlr:	100.		
Sample date:	08-JUN-17	Finding:	0.11
Chemical:	FLUORIDE (F) (NATURAL-SOURCE)	Report units:	MG/L
Dlr:	0.1		
Sample date:	08-JUN-17	Finding:	27.
Chemical:	SULFATE	Report units:	MG/L
Dlr:	0.5		
Sample date:	08-JUN-17	Finding:	35.
Chemical:	CHLORIDE	Report units:	MG/L
Dlr:	0.		
Sample date:	08-JUN-17	Finding:	1.2
Chemical:	POTASSIUM	Report units:	MG/L
Dlr:	0.		
Sample date:	08-JUN-17	Finding:	29.
Chemical:	SODIUM	Report units:	MG/L
Dlr:	0.		
Sample date:	08-JUN-17	Finding:	20.
Chemical:	MAGNESIUM	Report units:	MG/L
Dlr:	0.		
Sample date:	08-JUN-17	Finding:	77.
Chemical:	CALCIUM	Report units:	MG/L
Dlr:	0.		
Sample date:	08-JUN-17	Finding:	272.
Chemical:	HARDNESS (TOTAL) AS CACO3	Report units:	MG/L
Dlr:	0.		
Sample date:	08-JUN-17	Finding:	5.7
Chemical:	NITRATE (AS N)	Report units:	MG/L
Dlr:	0.4		
Sample date:	08-JUN-17	Finding:	270.
Chemical:	BICARBONATE ALKALINITY	Report units:	MG/L
Dlr:	0.		
Sample date:	08-JUN-17	Finding:	630.
Chemical:	SPECIFIC CONDUCTANCE	Report units:	US

Dlr:	0.		
Sample date:	08-JUN-17	Finding:	7.55
Chemical:	PH, LABORATORY	Report units:	Not Reported
Dlr:	0.		
Sample date:	28-FEB-17	Finding:	6.6
Chemical:	NITRATE (AS N)	Report units:	MG/L
Dlr:	0.4		
Sample date:	09-NOV-16	Finding:	5.8
Chemical:	NITRATE (AS N)	Report units:	MG/L
Dlr:	0.4		
Sample date:	10-AUG-16	Finding:	5.6
Chemical:	NITRATE (AS N)	Report units:	MG/L
Dlr:	0.4		
Sample date:	12-MAY-16	Finding:	6.2
Chemical:	NITRATE (AS N)	Report units:	MG/L
Dlr:	0.4		
Sample date:	11-MAY-16	Finding:	5.8
Chemical:	NITRATE (AS N)	Report units:	MG/L
Dlr:	0.4		
Sample date:	12-APR-16	Finding:	0.14
Chemical:	FLUORIDE (F) (NATURAL-SOURCE)	Report units:	MG/L
Dlr:	0.1		
Sample date:	24-FEB-16	Finding:	5.9
Chemical:	NITRATE (AS N)	Report units:	MG/L
Dlr:	0.4		
Sample date:	23-FEB-16	Finding:	6.4
Chemical:	NITRATE (AS N)	Report units:	MG/L
Dlr:	0.4		
Sample date:	12-NOV-15	Finding:	28.
Chemical:	NITRATE (AS NO3)	Report units:	MG/L
Dlr:	2.		
Sample date:	13-AUG-15	Finding:	29.
Chemical:	NITRATE (AS NO3)	Report units:	MG/L
Dlr:	2.		
Sample date:	13-MAY-15	Finding:	26.
Chemical:	NITRATE (AS NO3)	Report units:	MG/L
Dlr:	2.		
Sample date:	28-APR-15	Finding:	0.14
Chemical:	FLUORIDE (F) (NATURAL-SOURCE)	Report units:	MG/L
Dlr:	0.1		
Sample date:	07-OCT-14	Finding:	1.1
Chemical:	CHROMIUM, HEXAVALENT	Report units:	UG/L
Dlr:	1.		
Sample date:	06-AUG-14	Finding:	25.
Chemical:	NITRATE (AS NO3)	Report units:	MG/L
Dlr:	2.		

Sample date:	23-APR-14	Finding:	570.
Chemical:	SPECIFIC CONDUCTANCE	Report units:	US
Dlr:	0.		
Sample date:	23-APR-14	Finding:	7.58
Chemical:	PH, LABORATORY	Report units:	Not Reported
Dlr:	0.		
Sample date:	23-APR-14	Finding:	220.
Chemical:	ALKALINITY (TOTAL) AS CACO3	Report units:	MG/L
Dlr:	0.		
Sample date:	23-APR-14	Finding:	270.
Chemical:	BICARBONATE ALKALINITY	Report units:	MG/L
Dlr:	0.		
Sample date:	23-APR-14	Finding:	273.
Chemical:	HARDNESS (TOTAL) AS CACO3	Report units:	MG/L
Dlr:	0.		
Sample date:	23-APR-14	Finding:	75.
Chemical:	CALCIUM	Report units:	MG/L
Dlr:	0.		
Sample date:	23-APR-14	Finding:	21.
Chemical:	MAGNESIUM	Report units:	MG/L
Dlr:	0.		
Sample date:	23-APR-14	Finding:	28.
Chemical:	SODIUM	Report units:	MG/L
Dlr:	0.		
Sample date:	23-APR-14	Finding:	1.2
Chemical:	POTASSIUM	Report units:	MG/L
Dlr:	0.		
Sample date:	23-APR-14	Finding:	34.
Chemical:	CHLORIDE	Report units:	MG/L
Dlr:	0.		
Sample date:	23-APR-14	Finding:	32.
Chemical:	SULFATE	Report units:	MG/L
Dlr:	0.5		
Sample date:	23-APR-14	Finding:	0.11
Chemical:	FLUORIDE (F) (NATURAL-SOURCE)	Report units:	MG/L
Dlr:	0.1		
Sample date:	23-APR-14	Finding:	150.
Chemical:	BARIUM	Report units:	UG/L
Dlr:	100.		
Sample date:	23-APR-14	Finding:	400.
Chemical:	TOTAL DISSOLVED SOLIDS	Report units:	MG/L
Dlr:	0.		
Sample date:	23-APR-14	Finding:	23.
Chemical:	NITRATE (AS NO3)	Report units:	MG/L
Dlr:	2.		
Sample date:	23-APR-14	Finding:	0.24
Chemical:	TURBIDITY, LABORATORY	Report units:	NTU

Dlr:	0.1		
Sample date:	23-APR-14	Finding:	12.21
Chemical:	AGGRSSIVE INDEX (CORROSIVITY)	Report units:	Not Reported
Dlr:	0.		
Sample date:	04-FEB-14	Finding:	23.
Chemical:	NITRATE (AS NO3)	Report units:	MG/L
Dlr:	2.		
Sample date:	06-NOV-13	Finding:	24.
Chemical:	NITRATE (AS NO3)	Report units:	MG/L
Dlr:	2.		
Sample date:	14-AUG-13	Finding:	2.2
Chemical:	GROSS ALPHA MDA95	Report units:	PCI/L
Dlr:	0.		
Sample date:	14-AUG-13	Finding:	0.7
Chemical:	GROSS ALPHA COUNTING ERROR	Report units:	PCI/L
Dlr:	0.		
Sample date:	14-AUG-13	Finding:	24.
Chemical:	NITRATE (AS NO3)	Report units:	MG/L
Dlr:	2.		
Sample date:	15-MAY-13	Finding:	20.
Chemical:	MAGNESIUM	Report units:	MG/L
Dlr:	0.		
Sample date:	15-MAY-13	Finding:	32.
Chemical:	SODIUM	Report units:	MG/L
Dlr:	0.		
Sample date:	15-MAY-13	Finding:	36.
Chemical:	CHLORIDE	Report units:	MG/L
Dlr:	0.		
Sample date:	15-MAY-13	Finding:	33.
Chemical:	SULFATE	Report units:	MG/L
Dlr:	0.5		
Sample date:	15-MAY-13	Finding:	0.16
Chemical:	FLUORIDE (F) (NATURAL-SOURCE)	Report units:	MG/L
Dlr:	0.1		
Sample date:	15-MAY-13	Finding:	140.
Chemical:	BARIUM	Report units:	UG/L
Dlr:	100.		
Sample date:	15-MAY-13	Finding:	120.
Chemical:	IRON	Report units:	UG/L
Dlr:	100.		
Sample date:	15-MAY-13	Finding:	390.
Chemical:	TOTAL DISSOLVED SOLIDS	Report units:	MG/L
Dlr:	0.		
Sample date:	15-MAY-13	Finding:	25.
Chemical:	NITRATE (AS NO3)	Report units:	MG/L
Dlr:	2.		

Sample date:	15-MAY-13	Finding:	1.1
Chemical:	TURBIDITY, LABORATORY	Report units:	NTU
Dlr:	0.1		

Sample date:	15-MAY-13	Finding:	12.37
Chemical:	AGGRSSIVE INDEX (CORROSIVITY)	Report units:	Not Reported
Dlr:	0.		

Sample date:	15-MAY-13	Finding:	0.6
Chemical:	GROSS ALPHA COUNTING ERROR	Report units:	PCI/L
Dlr:	0.		

Sample date:	15-MAY-13	Finding:	0.6
Chemical:	GROSS BETA COUNTING ERROR	Report units:	PCI/L
Dlr:	0.		

Sample date:	15-MAY-13	Finding:	0.69
Chemical:	RADIUM 226 COUNTING ERROR	Report units:	PCI/L
Dlr:	0.		

Sample date:	15-MAY-13	Finding:	0.23
Chemical:	RADIUM 228 COUNTING ERROR	Report units:	PCI/L
Dlr:	0.		

Sample date:	15-MAY-13	Finding:	1.01
Chemical:	COMBINED RA 226 + RA 228	Report units:	PCI/L
Dlr:	0.		

Sample date:	15-MAY-13	Finding:	0.73
Chemical:	COMBINED RA 226 + RA 228 COUNTING ERROR		
Report units:	PCI/L	Dlr:	0.

Sample date:	15-MAY-13	Finding:	1.7
Chemical:	GROSS ALPHA MDA95	Report units:	PCI/L
Dlr:	0.		

Sample date:	15-MAY-13	Finding:	0.91
Chemical:	RADIUM 226 MDA95	Report units:	PCI/L
Dlr:	0.		

Sample date:	15-MAY-13	Finding:	0.34
Chemical:	RADIUM 228 MDA95	Report units:	PCI/L
Dlr:	0.		

Sample date:	15-MAY-13	Finding:	0.91
Chemical:	COMBINED RA 226 + RA 228 MDA95	Report units:	PCI/L
Dlr:	0.		

Sample date:	15-MAY-13	Finding:	2.
Chemical:	GROSS BETA MDA95	Report units:	PCI/L
Dlr:	0.		

Sample date:	15-MAY-13	Finding:	72.
Chemical:	CALCIUM	Report units:	MG/L
Dlr:	0.		

Sample date:	15-MAY-13	Finding:	260.
Chemical:	HARDNESS (TOTAL) AS CACO3	Report units:	MG/L
Dlr:	0.		

Sample date:	15-MAY-13	Finding:	280.
Chemical:	BICARBONATE ALKALINITY	Report units:	MG/L

Dlr:	0.		
Sample date:	15-MAY-13	Finding:	230.
Chemical:	ALKALINITY (TOTAL) AS CACO3	Report units:	MG/L
Dlr:	0.		
Sample date:	15-MAY-13	Finding:	7.76
Chemical:	PH, LABORATORY	Report units:	Not Reported
Dlr:	0.		
Sample date:	15-MAY-13	Finding:	8.
Chemical:	COLOR	Report units:	UNITS
Dlr:	0.		
Sample date:	15-MAY-13	Finding:	590.
Chemical:	SPECIFIC CONDUCTANCE	Report units:	US
Dlr:	0.		

239
South
1/2 - 1 Mile
Higher

CA WELLS **CAEDF0000122361**

Well ID:	T0608502033-MW-3	Well Type:	MONITORING
Source:	EDF	Other Name:	MW-3
GAMA PFAS Testing:	Not Reported		
Groundwater Quality Data:	https://gamagroundwater.waterboards.ca.gov/gama/gamamap/public/GamaDataDisplay.asp?dataset=EDF&samp_date=&global_id=T0608502033&assigned_name=MW-3&store_num=		
GeoTracker Data:	https://geotracker.waterboards.ca.gov/profile_report.asp?cmd=MWEDFResults&global_id=T0608502033&assigned_name=MW-3		

GEOCHECK® - PHYSICAL SETTING SOURCE MAP FINDINGS
RADON

AREA RADON INFORMATION

State Database: CA Radon

Radon Test Results

Zipcode	Num Tests	> 4 pCi/L
94043	22	1

Federal EPA Radon Zone for SANTA CLARA County: 2

Note: Zone 1 indoor average level > 4 pCi/L.
: Zone 2 indoor average level >= 2 pCi/L and <= 4 pCi/L.
: Zone 3 indoor average level < 2 pCi/L.

Federal Area Radon Information for Zip Code: 94043

Number of sites tested: 1

Area	Average Activity	% <4 pCi/L	% 4-20 pCi/L	% >20 pCi/L
Living Area - 1st Floor	2.200 pCi/L	100%	0%	0%
Living Area - 2nd Floor	Not Reported	Not Reported	Not Reported	Not Reported
Basement	Not Reported	Not Reported	Not Reported	Not Reported

PHYSICAL SETTING SOURCE RECORDS SEARCHED

TOPOGRAPHIC INFORMATION

USGS 7.5' Digital Elevation Model (DEM)
Source: United States Geologic Survey
EDR acquired the USGS 7.5' Digital Elevation Model in 2002 and updated it in 2006. The 7.5 minute DEM corresponds to the USGS 1:24,000- and 1:25,000-scale topographic quadrangle maps. The DEM provides elevation data with consistent elevation units and projection.

Current USGS 7.5 Minute Topographic Map
Source: U.S. Geological Survey

HYDROLOGIC INFORMATION

Flood Zone Data: This data was obtained from the Federal Emergency Management Agency (FEMA). It depicts 100-year and 500-year flood zones as defined by FEMA. It includes the National Flood Hazard Layer (NFHL) which incorporates Flood Insurance Rate Map (FIRM) data and Q3 data from FEMA in areas not covered by NFHL.
Source: FEMA
Telephone: 877-336-2627
Date of Government Version: 2003, 2015

NWI: National Wetlands Inventory. This data, available in select counties across the country, was obtained by EDR in 2002, 2005, 2010 and 2015 from the U.S. Fish and Wildlife Service.

State Wetlands Data: Wetland Inventory
Source: Department of Fish and Wildlife
Telephone: 916-445-0411

HYDROGEOLOGIC INFORMATION

AQUIFLOW^{R} Information System
Source: EDR proprietary database of groundwater flow information
EDR has developed the AQUIFLOW Information System (AIS) to provide data on the general direction of groundwater flow at specific points. EDR has reviewed reports submitted to regulatory authorities at select sites and has extracted the date of the report, hydrogeologically determined groundwater flow direction and depth to water table information.

GEOLOGIC INFORMATION

Geologic Age and Rock Stratigraphic Unit
Source: P.G. Schruben, R.E. Arndt and W.J. Bawiec, Geology of the Conterminous U.S. at 1:2,500,000 Scale - A digital representation of the 1974 P.B. King and H.M. Beikman Map, USGS Digital Data Series DDS - 11 (1994).

STATSGO: State Soil Geographic Database
Source: Department of Agriculture, Natural Resources Conservation Service (NRCS)
The U.S. Department of Agriculture's (USDA) Natural Resources Conservation Service (NRCS) leads the national Conservation Soil Survey (NCSS) and is responsible for collecting, storing, maintaining and distributing soil survey information for privately owned lands in the United States. A soil map in a soil survey is a representation of soil patterns in a landscape. Soil maps for STATSGO are compiled by generalizing more detailed (SSURGO) soil survey maps.

SSURGO: Soil Survey Geographic Database
Source: Department of Agriculture, Natural Resources Conservation Service (NRCS)
Telephone: 800-672-5559
SSURGO is the most detailed level of mapping done by the Natural Resources Conservation Service, mapping scales generally range from 1:12,000 to 1:63,360. Field mapping methods using national standards are used to construct the soil maps in the Soil Survey Geographic (SSURGO) database. SSURGO digitizing duplicates the original soil survey maps. This level of mapping is designed for use by landowners, townships and county natural resource planning and management.

PHYSICAL SETTING SOURCE RECORDS SEARCHED

LOCAL / REGIONAL WATER AGENCY RECORDS

FEDERAL WATER WELLS

PWS: Public Water Systems
Source: EPA/Office of Drinking Water
Telephone: 202-564-3750
Public Water System data from the Federal Reporting Data System. A PWS is any water system which provides water to at least 25 people for at least 60 days annually. PWSs provide water from wells, rivers and other sources.

PWS ENF: Public Water Systems Violation and Enforcement Data
Source: EPA/Office of Drinking Water
Telephone: 202-564-3750
Violation and Enforcement data for Public Water Systems from the Safe Drinking Water Information System (SDWIS) after August 1995. Prior to August 1995, the data came from the Federal Reporting Data System (FRDS).

USGS Water Wells: USGS National Water Inventory System (NWIS)
This database contains descriptive information on sites where the USGS collects or has collected data on surface water and/or groundwater. The groundwater data includes information on wells, springs, and other sources of groundwater.

OTHER STATE DATABASE INFORMATION

Groundwater Ambient Monitoring & Assessment Program
State Water Resources Control Board
Telephone: 916-341-5577
The GAMA Program is Californias comprehensive groundwater quality monitoring program. GAMA collects data by testing the untreated, raw water in different types of wells for naturally-occurring and man-made chemicals. The GAMA data includes Domestic, Monitoring and Municipal well types from the following sources, Department of Water Resources, Department of Heath Services, EDF, Agricultural Lands, Lawrence Livermore National Laboratory, Department of Pesticide Regulation, United States Geological Survey, Groundwater Ambient Monitoring and Assessment Program and Local Groundwater Projects.

Water Well Database
Source: Department of Water Resources
Telephone: 916-651-9648

California Drinking Water Quality Database
Source: Department of Public Health
Telephone: 916-324-2319
The database includes all drinking water compliance and special studies monitoring for the state of California since 1984. It consists of over 3,200,000 individual analyses along with well and water system information.

Geothermal Wells Listing
Department of Conservation
Telephone: 916-445-9686
Geothermal well means a well constructed to extract or return water to the ground after it has been used for heating or cooling purposes. Geothermal wells in California (except for wells on federal leases which are administered by the Bureau of Land Management) are permitted, drilled, operated, and permanently sealed and closed (plugged and abandoned) under requirements and procedures administered by the Geothermal Section of the Department of Conservations Geologic Energy Management Division (CalGEM, formerly DOGGR).

California Oil and Gas Well Locations
Source: Dept of Conservation, Geologic Energy Management Division
Telephone: 916-323-1779
Oil and Gas well locations in the state.

PHYSICAL SETTING SOURCE RECORDS SEARCHED

California Earthquake Fault Lines
Source: California Division of Mines and Geology
The fault lines displayed on EDR's Topographic map are digitized quaternary fault lines prepared in 1975 by the United State Geological Survey. Additional information (also from 1975) regarding activity at specific fault lines comes from California's Preliminary Fault Activity Map prepared by the California Division of Mines and Geology.

RADON

State Database: CA Radon
Source: Department of Public Health
Telephone: 916-210-8558
Radon Database for California

Area Radon Information
Source: USGS
Telephone: 703-356-4020
The National Radon Database has been developed by the U.S. Environmental Protection Agency (USEPA) and is a compilation of the EPA/State Residential Radon Survey and the National Residential Radon Survey. The study covers the years 1986 - 1992. Where necessary data has been supplemented by information collected at private sources such as universities and research institutions.

EPA Radon Zones
Source: EPA
Telephone: 703-356-4020
Sections 307 & 309 of IRAA directed EPA to list and identify areas of U.S. with the potential for elevated indoor radon levels.

OTHER

Airport Landing Facilities: Private and public use landing facilities
Source: Federal Aviation Administration, 800-457-6656

Epicenters: World earthquake epicenters, Richter 5 or greater
Source: Department of Commerce, National Oceanic and Atmospheric Administration

California Earthquake Fault Lines: The fault lines displayed on EDR's Topographic map are digitized quaternary fault lines, prepared in 1975 by the United State Geological Survey. Additional information (also from 1975) regarding activity at specific fault lines comes from California's Preliminary Fault Activity Map prepared by the California Division of Mines and Geology.

STREET AND ADDRESS INFORMATION

© 2015 TomTom North America, Inc. All rights reserved. This material is proprietary and the subject of copyright protection and other intellectual property rights owned by or licensed to Tele Atlas North America, Inc. The use of this material is subject to the terms of a license agreement. You will be held liable for any unauthorized copying or disclosure of this material.

CITADEL EHS
assess resolve strengthen

Appendix L
EDR Vapor Encroachment Screen

940 and 924 San Rafael Avenue
940 and 924 San Rafael Avenue
Mountain View, CA 94043

Inquiry Number: 8150510.2s
October 30, 2025

EDR Vapor Encroachment Screen

Prepared using EDR's Vapor Encroachment Worksheet

EDR® Environmental Data Resources Inc

6 Armstrong Road, 4th floor
Shelton, CT 06484
Toll Free: 800.352.0050
www.edrnet.com

TABLE OF CONTENTS

SECTION	PAGE
Executive Summary	**ES1**
Primary Map	**2**
Secondary Map	**3**
Map Findings	**4**
Record Sources and Currency	**GR-1**

Thank you for your business.
Please contact EDR at 1-800-352-0050
with any questions or comments.

Disclaimer - Copyright and Trademark Notice

The EDR Vapor Encroachment Worksheet enables EDR's customers to make certain online modifications that effects maps, text and calculations contained in this Report. As a result, maps, text and calculations contained in this Report may have been so modified. EDR has not taken any action to verify any such modifications, and this report and the findings set forth herein must be read in light of this fact. Environmental Data Resources shall not be responsible for any customer's decision to include or not include in any final report any records determined to be within the relevant minimum search distances.

This report contains information obtained from a variety of public and other sources reasonably available to Environmental Data Resources, Inc. It cannot be concluded from this Report that coverage information for the target and surrounding properties does not exist from other sources. **NO WARRANTY EXPRESSED OR IMPLIED, IS MADE WHATSOEVER IN CONNECTION WITH THIS REPORT. ENVIRONMENTAL DATA RESOURCES, INC. SPECIFICALLY DISCLAIMS THE MAKING OF ANYSUCH WARRANTIES, INCLUDING WITHOUT LIMITATION, MERCHANTABILITY OR FITNESS FOR A PARTICULAR USE OR PURPOSE. ALL RISK IS ASSUMED BY THE USER. IN NO EVENT SHALL ENVIRONMENTAL DATA RESOURCES, INC. BE LIABLE TO ANYONE, WHETHER ARISING OUT OF ERRORS OR OMISSIONS, NEGLIGENCE, ACCIDENT OR ANY OTHER CAUSE, FOR ANY LOSS OR DAMAGE, INCLUDING, WITHOUT LIMITATION, SPECIAL, INCIDENTAL, CONSEQUENTIAL, OR EXEMPLARY DAMAGES.ANY LIABILITY ON THE PART OF ENVIRONMENTAL DATA RESOURCES, INC. IS STRICTLY LIMITED TO A REFUND OF THE AMOUNT PAID FOR THIS REPORT.** Purchaser accepts this report "AS IS". Any analyses, estimates, ratings, or risk codes provided in this report are provided for illustrative purposes only, and are not intended to provide, nor should they be interpreted as providing any facts regarding, or prediction or forecast of, any environmental risk for any property. Only a Phase I Environmental Site Assessment performed by an environmental professional can produce information regarding the environmental risk for any property. Additionally, the information provided in this Report is not to be construed as legal advice.

Copyright 2025 by Environmental Data Resources, Inc. All rights reserved. Reproduction in any media or format, in whole or in part, of any report or map of Environmental Data Resources, Inc., or its affiliates, is prohibited without prior written permission.

EDR and its logos (including Sanborn and Sanborn Map) are trademarks of Environmental Data Resources, Inc. or its affiliates. All other trademarks used herein are the property of their respective owners.

EXECUTIVE SUMMARY

A search of available environmental records was conducted by EDR. The report was designed to assist parties seeking to meet the search requirements of the ASTM Standard Practice for Assessment of Vapor Encroachment into Structures on Property Involved in Real Estate Transactions (E 2600).

STANDARD ENVIRONMENTAL RECORDS	Default Area of Concern (Miles)*	property	1/10	> 1/10
Lists of Federal NPL (Superfund) sites	1.0	0	0	5
Lists of Federal Delisted NPL sites	1.0	0	0	0
Lists of Federal sites subject to CERCLA removals and CERCLA orders	0.5	0	0	5
Lists of Federal CERCLA sites with NFRAP	0.5	0	0	0
Lists of Federal RCRA facilities undergoing Corrective Action	1.0	0	0	2
Lists of Federal RCRA TSD facilities	0.5	0	0	1
Lists of Federal RCRA generators	0.25	0	0	3
Federal institutional controls / engineering controls registries	0.5	0	0	5
Federal ERNS list	property	0	-	-
Lists of state- and tribal (Superfund) equivalent sites	1.0	0	0	0
Lists of state- and tribal hazardous waste facilities	1.0	0	0	1
Lists of state and tribal landfills and solid waste disposal facilities	0.5	0	0	0
Lists of state and tribal leaking storage tanks	0.5	1	0	0
Lists of state and tribal registered storage tanks	0.25	2	0	0
State and tribal institutional control / engineering control registries	not searched	-	-	-
Lists of state and tribal voluntary cleanup sites	0.5	0	0	0
Lists of state and tribal brownfield sites	0.5	0	0	0

ADDITIONAL ENVIRONMENTAL RECORDS				
Local Brownfield lists	0.5	0	0	0
Local Lists of Landfill / Solid Waste Disposal Sites	0.5	0	0	0
Local Lists of Hazardous waste / Contaminated Sites	1.0	0	1	1
Local Lists of Registered Storage Tanks	0.25	0	0	1
Local Land Records	0.5	0	0	0
Records of Emergency Release Reports	0.5	0	0	0
Other Ascertainable Records	1.0	7	5	6

EDR HIGH RISK HISTORICAL RECORDS				
EDR Exclusive Records	1.0	0	1	0
Exclusive Recovered Govt. Archives	property	2	-	-

EXECUTIVE SUMMARY

EDR RECOVERED GOVERNMENT ARCHIVES

EDR Exclusive Records	1.0	0	1	0
Exclusive Recovered Govt. Archives	property	2	-	-

*The Default Area of Concern may be adjusted by the environmental professional using experience and professional judgement. Each category may include several databases, and each database may have a different distance. A list of individual databases is provided at the back of this report.

EXECUTIVE SUMMARY

TARGET PROPERTY INFORMATION

ADDRESS

940 AND 924 SAN RAFAEL AVENUE
940 AND 924 SAN RAFAEL AVENUE
MOUNTAIN VIEW, CA 94043

COORDINATES

Latitude (North):	37.40722 - 37° 24′ 25.98816″
Longitude (West):	122.073635 - 122° 4′ 25.072632″
Elevation:	41 ft. above sea level

TARGET PROPERTY SEARCH RESULTS

The target property was identified in the following records.

Site	Database(s)
1X EL CAMINO PAVING 924 SAN RAFAEL STREET MOUNTAIN VIEW, CA 94088	HAZNET GEPAID: CAC000106949 HWTS
EL CAMINO PAVING 924 SAN RAFAEL AVE MOUNTAIN VIEW, CA	RGA LUST Facility ID:
EL CAMINO PAVING 924 SAN RAFAEL AVE MOUNTAIN VIEW, CA 94043	FINDS Registry ID:: 110065631356
EL CAMINO PAVING 924 SAN RAFAEL AVE MOUNTAIN VIEW, CA 94043	UST FINDER RELEASE
1X EL CAMINO PAVING 924 SAN RAFAEL AVE MOUNTAIN VIEW, CA 94088	HWTS
EL CAMINO PAVING 924 SAN RAFAEL AVE SANTA CLARA, CA	RGA LUST Facility ID:
EL CAMINO PAVING INC 924 SAN RAFAEL AVE MOUNTAIN VIEW, CA 94043	HAZNET GEPAID: CAL000045158 HWTS

EXECUTIVE SUMMARY

Site	Database(s)
EL CAMINO PAVING 924 SAN RAFAEL AVE MOUNTAIN VIEW, CA 94043	Cortese Cleanup Status: COMPLETED - CASE CLOSED Envirostor Id: CERS HIST LUST SCVWD ID: 06S2W15L01 LUST Status: Completed - Case Closed Facility Id: Facility Status: Case Closed Date Closed: 03/14/2001 Global Id: T0608500547 SCVWD ID: 06S2W15L01F date9: 3/14/2001 HIST CORTESE Reg Id: 43-0502
EL CAMINO PAVING, INC. 924 SAN RAFAEL AV MOUNTAIN VIEW, CA 94043	CUPA Listings HAZNET GEPAID: CAC002909290 HWTS
EL CAMINO PAVING 924 SAN RAFAEL AVENUE MOUNTAIN VIEW, CA	AST
EL CAMINO PAVING, INC. 924 SAN RAFAEL AVENUE MOUNTAIN VIEW, CA 94043	AST

EXECUTIVE SUMMARY

SEARCH RESULTS

Unmappable (orphan) sites are not considered in the foregoing analysis.

STANDARD ENVIRONMENTAL RECORDS

Name	Address	Dist/Dir	Map ID	Page
PRINTEX CORPORATION	PLYMOUTH & COLONY STS.	1/2 - 1 NW	Region	12
PRP: PRP ECHO: ECHO CONSENT: CONSENT US ENG CONTROLS: US ENG CONTROLS RCRA-SQG: RCRA-SQG NPL: NPL FINDS: FINDS SEMS: SEMS ICIS: ICIS ROD: ROD US INST CONTROLS: US INST CONTROLS ENVIROSTOR: ENVIROSTOR HIST UST: HIST UST HIST Cal-Sites: HIST CAL-SITES				
SPECTRA-PHYSICS INC	1250 W MIDDLEFIELD ROAD	1/10 - 1/3 W	Region	48
SEMS: SEMS ROD: ROD US ENG CONTROLS: US ENG CONTROLS NPL: NPL CORRACTS: CORRACTS RCRA-SQG: RCRA-SQG US INST CONTROLS: US INST CONTROLS MANIFEST: NY MANIFEST				
TELEDYNE SEMICONDUCTOR	1300 TERRA BELLA AVE	1/3 - 1/2 NW	Region	81
CORRACTS: CORRACTS RCRA-TSDF: RCRA-TSDF NPL: NPL FINDS: FINDS RCRA NonGen / NLR: RCRA NonGen / NLR US INST CONTROLS: US INST CONTROLS ROD: ROD SEMS: SEMS US ENG CONTROLS: US ENG CONTROLS				
MOFFETT FIELD NAVAL AIR STATION	MOFFETT FIELD NAS	1/10 - 1/3 ENE	Region	167
NPL: NPL SEMS: SEMS US INST CONTROLS: US INST CONTROLS US ENG CONTROLS: US ENG CONTROLS PFAS NPL: PFAS NPL PRP: PRP ROD: ROD				
RAYTHEON COMPANY	350 ELLIS ST REMEDIATION ACTIV	1/2 - 1 E	Region	210
NPL: NPL US ENG CONTROLS: US ENG CONTROLS PFAS NPL: PFAS NPL RCRA-SQG: RCRA-SQG ROD: ROD SEMS: SEMS US INST CONTROLS: US INST CONTROLS E MANIFEST: E MANIFEST PRP: PRP				

EXECUTIVE SUMMARY

Name	Address	Dist/Dir	Map ID	Page
EL CAMINO PAVING	924 SAN RAFAEL AVE	Property	▲ A8	272
Cortese: CORTESE CERS: CERS HIST LUST: HIST LUST SC LUST: LUST HIST CORTESE: HIST CORTESE				
EL CAMINO PAVING	924 SAN RAFAEL AVENUE	Property	▲ A10	285
AST: AST				
EL CAMINO PAVING, INC.	924 SAN RAFAEL AVENUE	Property	▲ A11	286
AST: AST				

ADDITIONAL ENVIRONMENTAL RECORDS

Name	Address	Dist/Dir	Map ID	Page
PRINTEX CORPORATION	PLYMOUTH & COLONY STS.	1/2 - 1 NW	Region	
PRP: PRP ECHO: ECHO CONSENT: CONSENT US ENG CONTROLS: US ENG CONTROLS RCRA-SQG: RCRA-SQG NPL: NPL FINDS: FINDS SEMS: SEMS ICIS: ICIS ROD: ROD US INST CONTROLS: US INST CONTROLS ENVIROSTOR: ENVIROSTOR HIST UST: HIST UST HIST Cal-Sites: HIST CAL-SITES				
SPECTRA-PHYSICS INC	1250 W MIDDLEFIELD ROAD	1/10 - 1/3 W	Region	
SEMS: SEMS ROD: ROD US ENG CONTROLS: US ENG CONTROLS NPL: NPL CORRACTS: CORRACTS RCRA-SQG: RCRA-SQG US INST CONTROLS: US INST CONTROLS MANIFEST: NY MANIFEST				
TELEDYNE SEMICONDUCTOR	1300 TERRA BELLA AVE	1/3 - 1/2 NW	Region	
CORRACTS: CORRACTS RCRA-TSDF: RCRA-TSDF NPL: NPL FINDS: FINDS RCRA NonGen / NLR: RCRA NonGen / NLR US INST CONTROLS: US INST CONTROLS ROD: ROD SEMS: SEMS US ENG CONTROLS: US ENG CONTROLS				
MOFFETT FIELD NAVAL AIR STATION	MOFFETT FIELD NAS	1/10 - 1/3 ENE	Region	
NPL: NPL SEMS: SEMS US INST CONTROLS: US INST CONTROLS US ENG CONTROLS: US ENG CONTROLS PFAS NPL: PFAS NPL PRP: PRP ROD: ROD				

EXECUTIVE SUMMARY

Name	Address	Dist/Dir	Map ID	Page
RAYTHEON COMPANY NPL: NPL US ENG CONTROLS: US ENG CONTROLS PFAS NPL: PFAS NPL RCRA-SQG: RCRA-SQG ROD: ROD SEMS: SEMS US INST CONTROLS: US INST CONTROLS E MANIFEST: E MANIFEST PRP: PRP	350 ELLIS ST REMEDIATION ACTIV	1/2 - 1 E	Region	
1X EL CAMINO PAVING HAZNET: HAZNET HWTS: HWTS	924 SAN RAFAEL STREET	Property	▲ A1	252
EL CAMINO PAVING FINDS: FINDS	924 SAN RAFAEL AVE	Property	▲ A3	256
EL CAMINO PAVING UST FINDER RELEASE: UST FINDER RELEASE	924 SAN RAFAEL AVE	Property	▲ A4	256
1X EL CAMINO PAVING HWTS: HWTS	924 SAN RAFAEL AVE	Property	▲ A5	257
EL CAMINO PAVING INC HAZNET: HAZNET HWTS: HWTS	924 SAN RAFAEL AVE	Property	▲ A7	258
EL CAMINO PAVING Cortese: CORTESE CERS: CERS HIST LUST: HIST LUST SC LUST: LUST HIST CORTESE: HIST CORTESE	924 SAN RAFAEL AVE	Property	▲ A8	272
EL CAMINO PAVING, INC. CUPA Listings: CUPA HAZNET: HAZNET HWTS: HWTS	924 SAN RAFAEL AV	Property	▲ A9	280
MARK MERRILL CERS HAZ WASTE: CERS HAZ WASTE CERS: CERS	941 LINDA VISTA AVENUE UNIT B	<1/10 W	▲ B12	287
BOOSTED BOARDS E MANIFEST: E MANIFEST	915 LINDA VISTA AVE	<1/10 WSW	▲ B13	293
VICKY SOMERA E MANIFEST: E MANIFEST RCRA NonGen / NLR: RCRA NonGen / NLR	886 SAN RAFAEL AVENUE	<1/10 SSE	▲ D14	296
SILICON VALLEY DEMOLITION E MANIFEST: E MANIFEST RCRA NonGen / NLR: RCRA NonGen / NLR	1075 TERRA BELLA AVE	<1/10 NW	◆ B15	301

EXECUTIVE SUMMARY

Name	Address	Dist/Dir	Map ID	Page
879 SAN RAFAEL AVE E MANIFEST: E MANIFEST RCRA NonGen / NLR: RCRA NonGen / NLR	879 SAN RAFAEL AVE	<1/10 SSE	▲ D17	307
819 SAN CARLOS AVE E MANIFEST: E MANIFEST RCRA NonGen / NLR: RCRA NonGen / NLR	819 SAN CARLOS AVE	1/10 - 1/3 S	▲ 18	312

EDR HIGH RISK HISTORICAL RECORDS

Name	Address	Dist/Dir	Map ID	Page
TRANS TECH 2000 EDR Hist Auto: EDR Hist Auto	973 LINDA VISTA AVE STE D	<1/10 WNW	▲ B16	307

EDR RECOVERED GOVERNMENT ARCHIVES

Name	Address	Dist/Dir	Map ID	Page
EL CAMINO PAVING RGA LUST: RGA LUST	924 SAN RAFAEL AVE	Property	▲ A2	254
EL CAMINO PAVING RGA LUST: RGA LUST	924 SAN RAFAEL AVE	Property	▲ A6	258

PRIMARY MAP - 8150510.2S

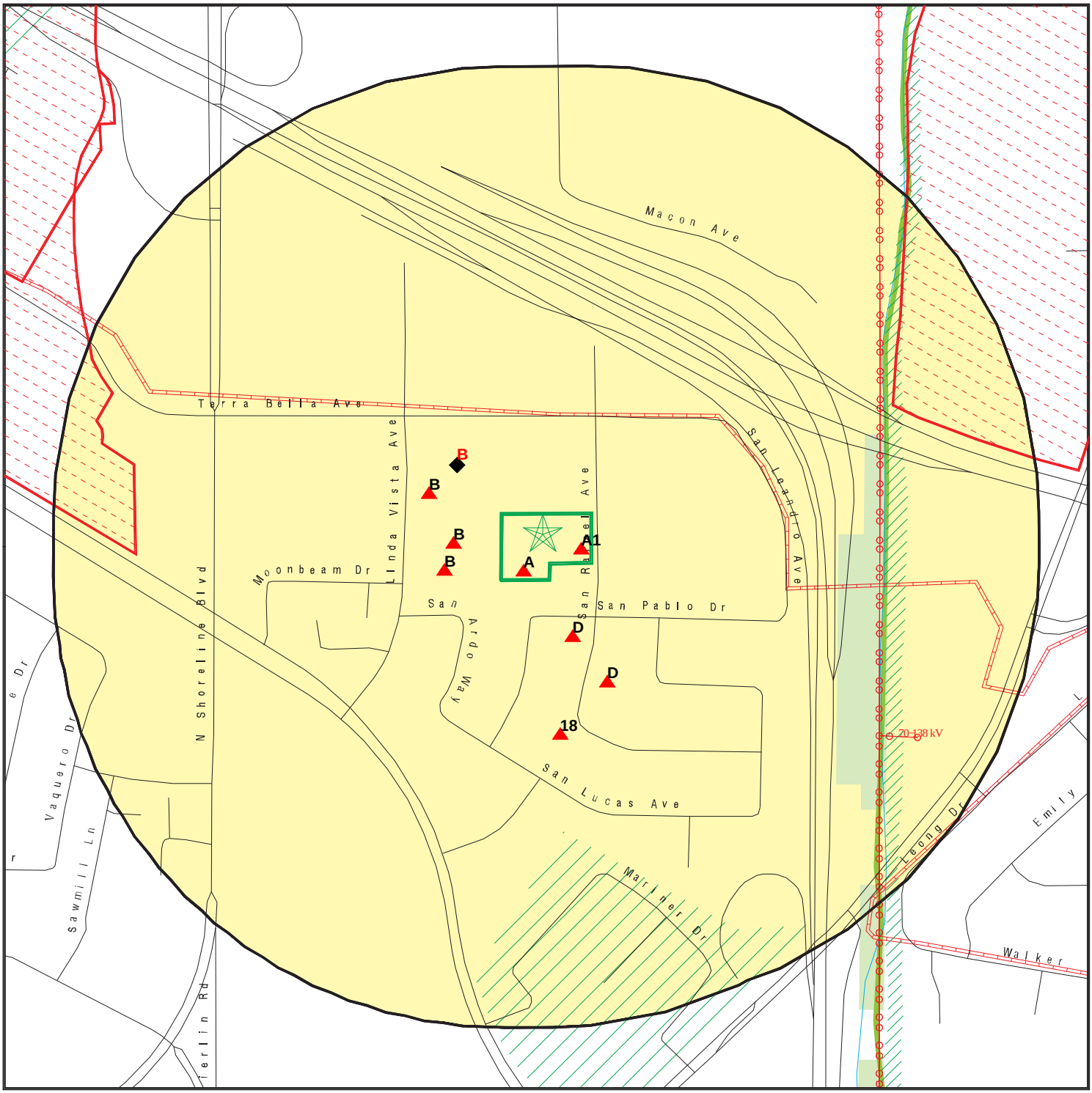

0 300 1/3 Miles

- Target Property
- Sites at elevations higher than or equal to the target property
- Sites at elevations lower than the target property
- Manufactured Gas Plants
- National Priority List Sites
- Dept. Defense Sites
- Indian Reservations BIA
- Power transmission lines
- Pipelines
- Special Flood Hazard Area (1%)
- 0.2% Annual Chance Flood Hazard
- National Wetland Inventory
- State Wetlands
- Areas of Concern

This report includes Interactive Map Layers to display and/or hide map information. The legend includes only those icons for the default map view.

SITE NAME: 940 and 924 San Rafael Avenue ADDRESS: 940 and 924 San Rafael Avenue Mountain View CA 94043 LAT/LONG: 37.40722 / 122.073635	CLIENT: Citadel EHS CONTACT: Fanny Lopez INQUIRY #: 8150510.2s DATE: October 23, 2025 7:43 pm

Copyright © 2025 EDR, Inc. © 2015 TomTom Rel. 2015.

SECONDARY MAP - 8150510.2S

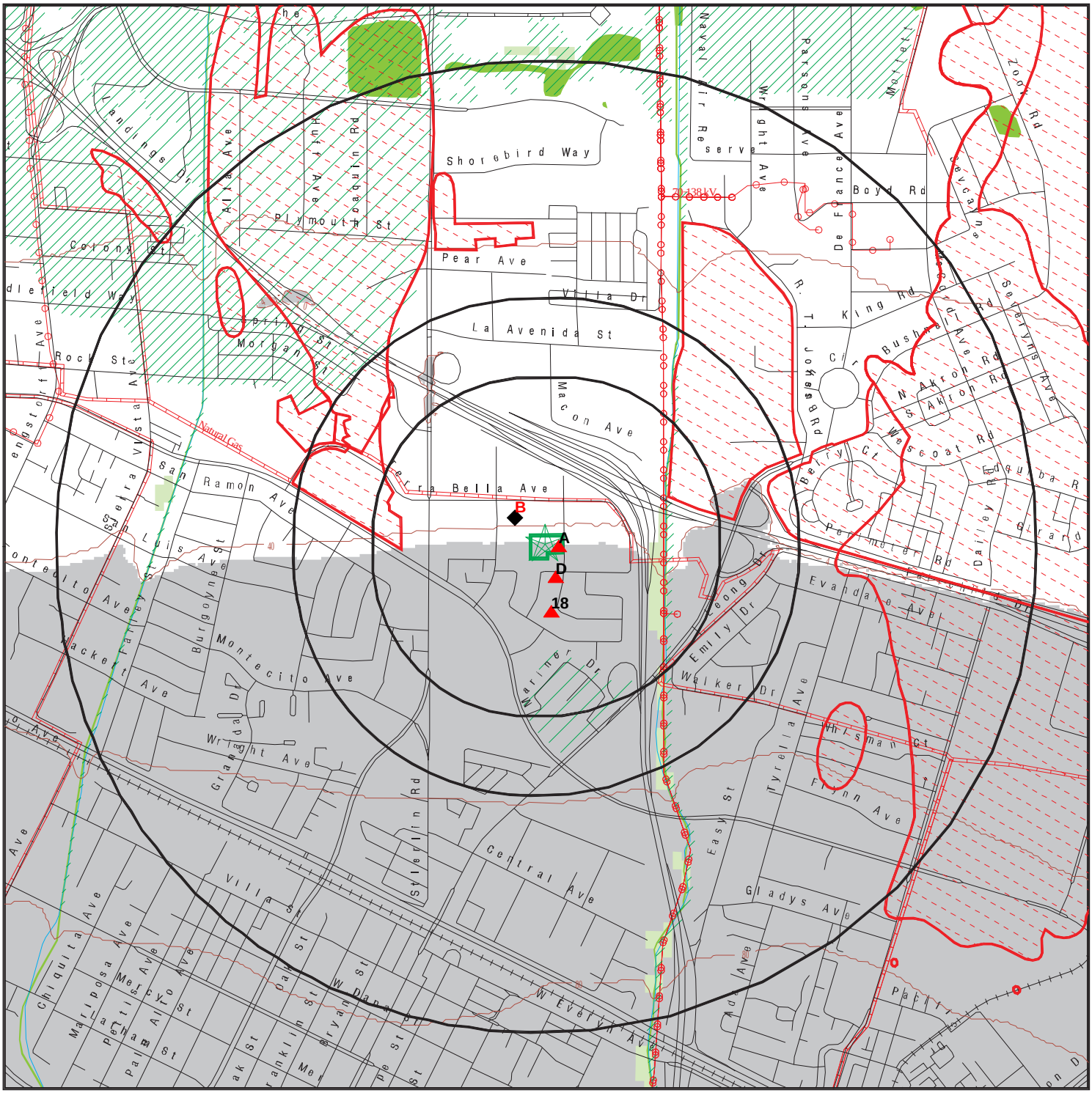

Target Property

Sites at elevations higher than or equal to the target property

Sites at elevations lower than the target property

Manufactured Gas Plants

National Priority List Sites

Dept. Defense Sites

0 1/3 1/2 1 Miles

Indian Reservations BIA

Power transmission lines

Pipelines

Special Flood Hazard Area (1%)

0.2% Annual Chance Flood Hazard

National Wetland Inventory

State Wetlands

Upgradient Area

Areas of Concern

This report includes Interactive Map Layers to display and/or hide map information. The legend includes only those icons for the default map view.

SITE NAME: 940 and 924 San Rafael Avenue ADDRESS: 940 and 924 San Rafael Avenue Mountain View CA 94043 LAT/LONG: 37.40722 / 122.073635	CLIENT: Citadel EHS CONTACT: Fanny Lopez INQUIRY #: 8150510.2s DATE: October 23, 2025 7:42 pm

Copyright © 2025 EDR, Inc. © 2015 TomTom Rel. 2015.

MAP FINDINGS

LEGEND

FACILITY NAME **FACILITY ADDRESS, CITY, ST, ZIP**		EDR SITE ID NUMBER
◆ **MAP ID#**	Direction Distance Range (Distance feet / miles) Relative Elevation Feet Above Sea Level	ASTM 2600 Record Sources found in this report. Each database searched has been assigned to one or more categories. For detailed information about categorization, see the section of the report Records Searched and Currency.

Worksheet:

Comments:
Comments may be added on the online Vapor Encroachment Worksheet.

DATABASE ACRONYM: Applicable categories (A hoverbox with database description).

PRINTEX CORPORATION PLYMOUTH & COLONY STS., MOUNTAIN VIEW, CA, 94043		1000128432
Region	NW 1/2 - 1 (5200 ft. / 0.985 mi.)	Lists of Federal NPL (Superfund) sites Lists of Federal sites subject to CERCLA removals and CERCLA orders Lists of Federal RCRA generators Federal institutional controls / engineering controls registries Lists of state- and tribal hazardous waste facilities Local Lists of Hazardous waste / Contaminated Sites Local Lists of Registered Storage Tanks Other Ascertainable Records

Worksheet:

NPL: Lists of Federal NPL (Superfund) sites

EPA Region:	9
EPA ID:	CAD009212838
Site ID:	901206
Name:	CTS PRINTEX, INC.
Address:	Plymouth & Colony Sts
City,State,Zip:	MOUNTAIN VIEW, CA 94043
Federal:	N
Final Date:	1990-02-21 00:00:00
Latitude:	37.4165
Longitude:	-122.0872
Site Score:	33.619999999999997
NAI:	Not Reported
Native American Entity:	Not Reported

Substance as of 08/2019:

NPL Status:	Currently on the Final NPL
Substance ID:	Not Reported
CAS Number:	Not Reported

PRINTEX CORPORATION, PLYMOUTH & COLONY STS., MOUNTAIN VIEW, CA 94043 (Continued)

Substance:	Not Reported
Pathway:	Not Reported
Scoring:	Not Reported
NPL Status:	Currently on the Final NPL
Substance ID:	C178
CAS Number:	Not Reported
Substance:	COPPER AND COMPOUNDS
Pathway:	GROUND WATER PATHWAY
Scoring:	3
NPL Status:	Currently on the Final NPL
Substance ID:	C349
CAS Number:	1300-21-6
Substance:	DICHLOROETHANE
Pathway:	GROUND WATER PATHWAY
Scoring:	2
NPL Status:	Currently on the Final NPL
Substance ID:	D008
CAS Number:	7439-92-1
Substance:	LEAD (PB)
Pathway:	GROUND WATER PATHWAY
Scoring:	3
NPL Status:	Currently on the Final NPL
Substance ID:	U078
CAS Number:	75-35-4
Substance:	DICHLOROETHENE, 1,1-
Pathway:	GROUND WATER PATHWAY
Scoring:	2
NPL Status:	Currently on the Final NPL
Substance ID:	U079
CAS Number:	156-60-5
Substance:	TRANS-DICHLOROETHYLENE, 1,2-
Pathway:	GROUND WATER PATHWAY
Scoring:	2
NPL Status:	Currently on the Final NPL
Substance ID:	U226
CAS Number:	71-55-6
Substance:	TRICHLOROETHANE, 1,1,1-
Pathway:	GROUND WATER PATHWAY
Scoring:	2
NPL Status:	Currently on the Final NPL
Substance ID:	U228
CAS Number:	79-01-6
Substance:	TRICHLOROETHYLENE (TCE)
Pathway:	GROUND WATER PATHWAY
Scoring:	2

PRINTEX CORPORATION, PLYMOUTH & COLONY STS., MOUNTAIN VIEW, CA 94043 (Continued)

Summary Details:

Conditions at proposal June 24, 1988): CTS Printex, Inc., manufactured printed circuit boards on 5.6 acres in Mountain View, Santa Clara County, California, during 1966-85. Printex was incorporated in 1966 and acquired by CTS Corp. in 1981.In the wet-floor building at 1911 Plymouth Street, acid waste water containing copper, lead, and organic wastes containing trichloroethylene TCE) and other solvents drained to the floor, collected in a sump where they were neutrali ed withammonia, and discharged to the Mountain View sanitary sewer. Early in 1985, a consultant to CTS Corp. found high levels of copper and lead in soil near the wet-floor building and high levels of TCE, 1,1,1-trichloroethane, and 1,1-dichloroethylene in monitoring wells downgradient of the site. An estimated 189,000 people obtain drinking water from municipal wells within 3 miles of the site. Permanente Creek borders the site. Surface water drainage eventually discharges to San Francisco Bay 2.5 miles to the north. Late in 1985, the company excavated the sump area and filled it in, decontaminated the building, and transported waste materials to a ha ardous waste facility regulated under Subtitle C of the Resource Conservation and Recovery Act RCRA). In October 1986, the California Department of Health Services certified closure of the facility. In an attempt to stop migration of contaminated ground water off-site, the company is pumping the water and discharging it to Mountain View s sanitary sewer system under a city permit. The company continues to monitor to define the plume of contaminated ground water. In March 1987, the California Regional Water Quality Control BoardCRWQCB) issued a Cleanup and Abatement Order requiring the company to be more expeditious and thorough in its cleanup and set a schedule for various on- and off-site tasks. Status February 21, 1990): CTS Printex is conducting a remedialinvestigation/feasibility study RI/FS) to determine the type and extent of contamination at the site and identify alternatives for remedial action. In November 1989, CRWQCB received the first draft of the RI/FS for review. The final draft isscheduled to be submitted in late 1990.

Category as of 08/2019:

NPL Status:	Currently on the Final NPL
Category Description:	Depth To Aquifer-<= 10 Feet
Category Value:	8
NPL Status:	Currently on the Final NPL
Category Description:	Distance To Nearest Population-> 0 And <= 1/4 Mile

PRINTEX CORPORATION, PLYMOUTH & COLONY STS., MOUNTAIN VIEW, CA 94043 (Continued)

Category Value:	100

Narratives as of 08/2019:

NPL Name:	CTS PRINTEX, INC.

Site as of 08/2019:

EPA Region:	09
Site ID:	0901206
Site Status:	F
Federal Site:	N
Date Deleted:	Not Reported
Date Finalized:	02/21/90
Date Proposed:	06/24/88

Site Status as of 08/2019:

Proposed Date:	06/24/1988
Final Date:	02/21/1990
Deleted Date:	Not Reported
NPL Status:	Final

Narr:

Site Name:	CTS Printex, Inc.
Site EPA ID:	CAD009212838
Listing Date:	2/21/1990
Site Score:	33.62
Federal Facility Indicator:	No
Site List URL:	https://semspub.epa.gov/src/document/09/2400151
Site Progress URL:	https://cumulis.epa.gov/supercpad/cursites/csitinfo.cfm?id=0901206
Federal Register URL:	https://semspub.epa.gov/src/document/11/189635
Site Location URL:	https://epa.maps.arcgis.com/apps/webappviewer/index.html?id=33cebcdfdd1b4c3a8b51d416956c41f1&query=Superfund_National_Priorities_List__NPL__Sites_with_Status_Information_7557,SITE_EPA_ID=%27CAD009212838%27

SEMS: Lists of Federal sites subject to CERCLA removals and CERCLA orders

Site ID:	0901206
EPA ID:	CAD009212838
Name:	CTS PRINTEX, INC.
Address:	PLYMOUTH & COLONY STS
Address 2:	Not Reported
City,State,Zip:	MOUNTAIN VIEW, CA 94043
Cong District:	14,18
FIPS Code:	06085
Latitude:	+37.416500
Longitude:	-122.087200
FF:	N
NPL:	Currently on the Final NPL
Non NPL Status:	Not Reported

PRINTEX CORPORATION, PLYMOUTH & COLONY STS., MOUNTAIN VIEW, CA 94043 (Continued)

SEMS Detail:

Region:	09
Site ID:	0901206
EPA ID:	CAD009212838
Site Name:	CTS PRINTEX, INC.
NPL:	F
FF:	N
OU:	00
Action Code:	CR
Action Name:	CI
SEQ:	1
Start Date:	2010-05-07 05:00:00
Finish Date:	Not Reported
Qual:	Not Reported
Current Action Lead:	EPA Perf

Region:	09
Site ID:	0901206
EPA ID:	CAD009212838
Site Name:	CTS PRINTEX, INC.
NPL:	F
FF:	N
OU:	00
Action Code:	FE
Action Name:	5 YEAR
SEQ:	1
Start Date:	1999-11-10 05:00:00
Finish Date:	1999-11-10 05:00:00
Qual:	Not Reported
Current Action Lead:	St Ovrsght

Region:	09
Site ID:	0901206
EPA ID:	CAD009212838
Site Name:	CTS PRINTEX, INC.
NPL:	F
FF:	N
OU:	00
Action Code:	FE
Action Name:	5 YEAR
SEQ:	2
Start Date:	2005-09-30 04:00:00
Finish Date:	2005-09-30 04:00:00
Qual:	Not Reported
Current Action Lead:	EPA Perf In-Hse

Region:	09
Site ID:	0901206
EPA ID:	CAD009212838
Site Name:	CTS PRINTEX, INC.

PRINTEX CORPORATION, PLYMOUTH & COLONY STS., MOUNTAIN VIEW, CA 94043 (Continued)

NPL:	F
FF:	N
OU:	00
Action Code:	FE
Action Name:	5 YEAR
SEQ:	3
Start Date:	2010-09-07 04:00:00
Finish Date:	2010-09-07 04:00:00
Qual:	Not Reported
Current Action Lead:	EPA Perf In-Hse
Region:	09
Site ID:	0901206
EPA ID:	CAD009212838
Site Name:	CTS PRINTEX, INC.
NPL:	F
FF:	N
OU:	00
Action Code:	FE
Action Name:	5 YEAR
SEQ:	4
Start Date:	2014-11-12 05:00:00
Finish Date:	2015-09-22 05:00:00
Qual:	Not Reported
Current Action Lead:	EPA Perf In-Hse
Region:	09
Site ID:	0901206
EPA ID:	CAD009212838
Site Name:	CTS PRINTEX, INC.
NPL:	F
FF:	N
OU:	00
Action Code:	FE
Action Name:	5 YEAR
SEQ:	5
Start Date:	2019-10-02 05:00:00
Finish Date:	2020-09-29 05:00:00
Qual:	Not Reported
Current Action Lead:	EPA Perf
Region:	09
Site ID:	0901206
EPA ID:	CAD009212838
Site Name:	CTS PRINTEX, INC.
NPL:	F
FF:	N
OU:	00
Action Code:	FE
Action Name:	5 YEAR
SEQ:	6

PRINTEX CORPORATION, PLYMOUTH & COLONY STS., MOUNTAIN VIEW, CA 94043 (Continued)

Start Date:	2024-12-04 06:00:00
Finish Date:	Not Reported
Qual:	Not Reported
Current Action Lead:	EPA Perf
Region:	09
Site ID:	0901206
EPA ID:	CAD009212838
Site Name:	CTS PRINTEX, INC.
NPL:	F
FF:	N
OU:	00
Action Code:	CM
Action Name:	PCOR
SEQ:	1
Start Date:	1992-03-31 05:00:00
Finish Date:	1992-03-31 05:00:00
Qual:	Not Reported
Current Action Lead:	EPA Perf
Region:	09
Site ID:	0901206
EPA ID:	CAD009212838
Site Name:	CTS PRINTEX, INC.
NPL:	F
FF:	N
OU:	00
Action Code:	RS
Action Name:	RV ASSESS
SEQ:	1
Start Date:	1992-12-29 05:00:00
Finish Date:	1992-12-29 05:00:00
Qual:	Not Reported
Current Action Lead:	EPA Perf
Region:	09
Site ID:	0901206
EPA ID:	CAD009212838
Site Name:	CTS PRINTEX, INC.
NPL:	F
FF:	N
OU:	00
Action Code:	RS
Action Name:	RV ASSESS
SEQ:	2
Start Date:	1989-08-01 04:00:00
Finish Date:	1989-08-01 04:00:00
Qual:	Not Reported
Current Action Lead:	EPA Perf
Region:	09
Site ID:	0901206

PRINTEX CORPORATION, PLYMOUTH & COLONY STS., MOUNTAIN VIEW, CA 94043 (Continued)

EPA ID:	CAD009212838
Site Name:	CTS PRINTEX, INC.
NPL:	F
FF:	N
OU:	00
Action Code:	RS
Action Name:	RV ASSESS
SEQ:	3
Start Date:	1990-07-02 04:00:00
Finish Date:	1990-07-02 04:00:00
Qual:	Not Reported
Current Action Lead:	EPA Perf
Region:	09
Site ID:	0901206
EPA ID:	CAD009212838
Site Name:	CTS PRINTEX, INC.
NPL:	F
FF:	N
OU:	00
Action Code:	HR
Action Name:	HAZRANK
SEQ:	1
Start Date:	1987-06-01 04:00:00
Finish Date:	1987-06-01 04:00:00
Qual:	Not Reported
Current Action Lead:	EPA Perf
Region:	09
Site ID:	0901206
EPA ID:	CAD009212838
Site Name:	CTS PRINTEX, INC.
NPL:	F
FF:	N
OU:	00
Action Code:	NF
Action Name:	NPL FINL
SEQ:	1
Start Date:	1990-02-21 05:00:00
Finish Date:	1990-02-21 05:00:00
Qual:	Not Reported
Current Action Lead:	EPA Perf
Region:	09
Site ID:	0901206
EPA ID:	CAD009212838
Site Name:	CTS PRINTEX, INC.
NPL:	F
FF:	N
OU:	00
Action Code:	NP

PRINTEX CORPORATION, PLYMOUTH & COLONY STS., MOUNTAIN VIEW, CA 94043 (Continued)

Action Name:	PROPOSED
SEQ:	1
Start Date:	1988-06-24 04:00:00
Finish Date:	1988-06-24 04:00:00
Qual:	Not Reported
Current Action Lead:	EPA Perf
Region:	09
Site ID:	0901206
EPA ID:	CAD009212838
Site Name:	CTS PRINTEX, INC.
NPL:	F
FF:	N
OU:	00
Action Code:	PA
Action Name:	PA
SEQ:	1
Start Date:	1987-04-01 05:00:00
Finish Date:	1987-04-01 05:00:00
Qual:	H
Current Action Lead:	EPA Perf
Region:	09
Site ID:	0901206
EPA ID:	CAD009212838
Site Name:	CTS PRINTEX, INC.
NPL:	F
FF:	N
OU:	00
Action Code:	DS
Action Name:	DISCVRY
SEQ:	1
Start Date:	1986-10-01 04:00:00
Finish Date:	1986-10-01 04:00:00
Qual:	Not Reported
Current Action Lead:	EPA Perf
Region:	09
Site ID:	0901206
EPA ID:	CAD009212838
Site Name:	CTS PRINTEX, INC.
NPL:	F
FF:	N
OU:	00
Action Code:	SI
Action Name:	SI
SEQ:	1
Start Date:	1987-06-01 04:00:00
Finish Date:	1987-06-01 04:00:00
Qual:	H
Current Action Lead:	EPA Perf

PRINTEX CORPORATION, PLYMOUTH & COLONY STS., MOUNTAIN VIEW, CA 94043 (Continued)

Region:	09
Site ID:	0901206
EPA ID:	CAD009212838
Site Name:	CTS PRINTEX, INC.
NPL:	F
FF:	N
OU:	00
Action Code:	MA
Action Name:	ST COOP
SEQ:	1
Start Date:	1989-09-15 04:00:00
Finish Date:	2006-07-06 04:00:00
Qual:	Not Reported
Current Action Lead:	St Ovrsght

Region:	09
Site ID:	0901206
EPA ID:	CAD009212838
Site Name:	CTS PRINTEX, INC.
NPL:	F
FF:	N
OU:	01
Action Code:	AR
Action Name:	ADMIN REC
SEQ:	1
Start Date:	1991-10-31 05:00:00
Finish Date:	1991-11-04 05:00:00
Qual:	E
Current Action Lead:	EPA Perf

Region:	09
Site ID:	0901206
EPA ID:	CAD009212838
Site Name:	CTS PRINTEX, INC.
NPL:	F
FF:	N
OU:	01
Action Code:	ED
Action Name:	R/H ASMT
SEQ:	1
Start Date:	1989-10-16 04:00:00
Finish Date:	1989-10-16 04:00:00
Qual:	Not Reported
Current Action Lead:	EPA Ovrsght

Region:	09
Site ID:	0901206
EPA ID:	CAD009212838
Site Name:	CTS PRINTEX, INC.
NPL:	F
FF:	N

PRINTEX CORPORATION, PLYMOUTH & COLONY STS., MOUNTAIN VIEW, CA 94043 (Continued)

OU:	01
Action Code:	JF
Action Name:	ECO RISK
SEQ:	1
Start Date:	1989-10-16 04:00:00
Finish Date:	1989-10-16 04:00:00
Qual:	Not Reported
Current Action Lead:	EPA Ovrsght
Region:	09
Site ID:	0901206
EPA ID:	CAD009212838
Site Name:	CTS PRINTEX, INC.
NPL:	F
FF:	N
OU:	01
Action Code:	FS
Action Name:	FS
SEQ:	1
Start Date:	2009-09-10 04:00:00
Finish Date:	2011-09-30 04:00:00
Qual:	Not Reported
Current Action Lead:	EPA Perf
Region:	09
Site ID:	0901206
EPA ID:	CAD009212838
Site Name:	CTS PRINTEX, INC.
NPL:	F
FF:	N
OU:	01
Action Code:	FS
Action Name:	FS
SEQ:	2
Start Date:	2009-09-10 04:00:00
Finish Date:	2011-09-30 04:00:00
Qual:	Not Reported
Current Action Lead:	EPA Perf
Region:	09
Site ID:	0901206
EPA ID:	CAD009212838
Site Name:	CTS PRINTEX, INC.
NPL:	F
FF:	N
OU:	01
Action Code:	OM
Action Name:	OM
SEQ:	1
Start Date:	1992-03-31 05:00:00
Finish Date:	2020-07-22 05:00:00

PRINTEX CORPORATION, PLYMOUTH & COLONY STS., MOUNTAIN VIEW, CA 94043 (Continued)

Qual:	Not Reported
Current Action Lead:	St Ovrsght
Region:	09
Site ID:	0901206
EPA ID:	CAD009212838
Site Name:	CTS PRINTEX, INC.
NPL:	F
FF:	N
OU:	01
Action Code:	BF
Action Name:	PRP RA
SEQ:	1
Start Date:	1991-06-28 04:00:00
Finish Date:	1992-03-31 05:00:00
Qual:	Not Reported
Current Action Lead:	St Ovrsght
Region:	09
Site ID:	0901206
EPA ID:	CAD009212838
Site Name:	CTS PRINTEX, INC.
NPL:	F
FF:	N
OU:	01
Action Code:	BF
Action Name:	PRP RA
SEQ:	2
Start Date:	2018-11-21 06:00:00
Finish Date:	Not Reported
Qual:	Not Reported
Current Action Lead:	EPA Ovrsght
Region:	09
Site ID:	0901206
EPA ID:	CAD009212838
Site Name:	CTS PRINTEX, INC.
NPL:	F
FF:	N
OU:	01
Action Code:	BE
Action Name:	PRP RD
SEQ:	1
Start Date:	1991-06-28 04:00:00
Finish Date:	1991-06-28 04:00:00
Qual:	Not Reported
Current Action Lead:	St Ovrsght
Region:	09
Site ID:	0901206
EPA ID:	CAD009212838
Site Name:	CTS PRINTEX, INC.

PRINTEX CORPORATION, PLYMOUTH & COLONY STS., MOUNTAIN VIEW, CA 94043 (Continued)

NPL:	F
FF:	N
OU:	01
Action Code:	BE
Action Name:	PRP RD
SEQ:	2
Start Date:	2017-06-24 04:00:00
Finish Date:	2018-11-21 06:00:00
Qual:	Not Reported
Current Action Lead:	EPA Ovrsght
Region:	09
Site ID:	0901206
EPA ID:	CAD009212838
Site Name:	CTS PRINTEX, INC.
NPL:	F
FF:	N
OU:	01
Action Code:	BE
Action Name:	PRP RD
SEQ:	3
Start Date:	2023-05-12 05:00:00
Finish Date:	Not Reported
Qual:	Not Reported
Current Action Lead:	EPA Ovrsght
Region:	09
Site ID:	0901206
EPA ID:	CAD009212838
Site Name:	CTS PRINTEX, INC.
NPL:	F
FF:	N
OU:	01
Action Code:	BD
Action Name:	PRP RI/FS
SEQ:	1
Start Date:	1989-04-19 04:00:00
Finish Date:	1991-06-28 04:00:00
Qual:	Not Reported
Current Action Lead:	St Ovrsght
Region:	09
Site ID:	0901206
EPA ID:	CAD009212838
Site Name:	CTS PRINTEX, INC.
NPL:	F
FF:	N
OU:	01
Action Code:	RO
Action Name:	ROD
SEQ:	1

PRINTEX CORPORATION, PLYMOUTH & COLONY STS., MOUNTAIN VIEW, CA 94043 (Continued)

Start Date:	1991-06-28 04:00:00
Finish Date:	1991-06-28 04:00:00
Qual:	R
Current Action Lead:	EPA Perf

RCRA Listings: Lists of Federal RCRA generators

Date Form Received by Agency:	19960901
Handler Name:	Printex Corporation
Handler Address:	Plymouth & Colony Sts.
Handler City,State,Zip:	MOUNTAIN VIEW, CA 94043
EPA ID:	CAD009212838
Contact Name:	Not Reported
Contact Address:	Not Reported
Contact City,State,Zip:	Not Reported
Contact Telephone:	Not Reported
Contact Fax:	Not Reported
Contact Email:	Not Reported
Contact Title:	Not Reported
EPA Region:	09
Land Type:	Not Reported
Federal Waste Generator Description:	Small Quantity Generator
Non-Notifier:	Not Reported
Biennial Report Cycle:	Not Reported
Accessibility:	Not Reported
Active Site Indicator:	Handler Activities
State District Owner:	Ca
State District:	2
Mailing Address:	1950 COLONY STREET
Mailing City,State,Zip:	MOUNTAIN VIEW, CA 94043
Owner Name:	Not Reported
Owner Type:	Not Reported
Operator Name:	Printex Corporation
Operator Type:	Private
Short-Term Generator Activity:	No
Importer Activity:	No
Mixed Waste Generator:	No
Transporter Activity:	No
Transfer Facility Activity:	No
Recycler Activity with Storage:	No
Small Quantity On-Site Burner Exemption:	No
Smelting Melting and Refining Furnace Exemption:	No
Underground Injection Control:	No
Off-Site Waste Receipt:	No
Universal Waste Indicator:	No
Universal Waste Destination Facility:	No
Federal Universal Waste:	No
Active Site State-Reg Handler:	---
Federal Facility Indicator:	Not Reported

PRINTEX CORPORATION, PLYMOUTH & COLONY STS., MOUNTAIN VIEW, CA 94043 (Continued)

Hazardous Secondary Material Indicator:	N
Sub-Part K Indicator:	Not Reported
2018 GPRA Permit Baseline:	Not on the Baseline
2018 GPRA Renewals Baseline:	Not on the Baseline
202 GPRA Corrective Action Baseline:	No
Subject to Corrective Action Universe:	No
Non-TSDFs Where RCRA CA has Been Imposed Universe:	No
Corrective Action Priority Ranking:	No NCAPS ranking
Environmental Control Indicator:	No
Institutional Control Indicator:	No
Human Exposure Controls Indicator:	N/A
Groundwater Controls Indicator:	N/A
Significant Non-Complier Universe:	No
Unaddressed Significant Non-Complier Universe:	No
Addressed Significant Non-Complier Universe:	No
Significant Non-Complier With a Compliance Schedule Universe:	No
Financial Assurance Required:	Not Reported
Handler Date of Last Change:	20020627
Recognized Trader-Importer:	No
Recognized Trader-Exporter:	No
Importer of Spent Lead Acid Batteries:	No
Exporter of Spent Lead Acid Batteries:	No
Recycler Activity Without Storage:	No
Manifest Broker:	No
Sub-Part P Indicator:	No

Handler - Owner Operator:

Owner/Operator Indicator:	Owner
Owner/Operator Name:	ADN CORPORATION
Legal Status:	Private
Date Became Current:	Not Reported
Date Ended Current:	Not Reported
Owner/Operator Address:	450 SAN ANTONIO RD.
Owner/Operator City,State,Zip:	PALO ALTO, CA 94306
Owner/Operator Telephone:	415-494-7313
Owner/Operator Telephone Ext:	Not Reported
Owner/Operator Fax:	Not Reported
Owner/Operator Email:	Not Reported

Owner/Operator Indicator:	Operator
Owner/Operator Name:	PRINTEX CORPORATION
Legal Status:	Private
Date Became Current:	Not Reported
Date Ended Current:	Not Reported
Owner/Operator Address:	1950 COLONY STREET

PRINTEX CORPORATION, PLYMOUTH & COLONY STS., MOUNTAIN VIEW, CA 94043 (Continued)

Owner/Operator City,State,Zip:	CITY NOT REPORTED, CA 99999
Owner/Operator Telephone:	415-964-5000
Owner/Operator Telephone Ext:	Not Reported
Owner/Operator Fax:	Not Reported
Owner/Operator Email:	Not Reported

Historic Generators:

Receive Date:	19960901
Handler Name:	PRINTEX CORPORATION
Federal Waste Generator Description:	Small Quantity Generator
State District Owner:	Ca
Large Quantity Handler of Universal Waste:	No
Recognized Trader Importer:	No
Recognized Trader Exporter:	No
Spent Lead Acid Battery Importer:	No
Spent Lead Acid Battery Exporter:	No
Current Record:	Yes
Non Storage Recycler Activity:	Not Reported
Electronic Manifest Broker:	Not Reported

Receive Date:	19800818
Handler Name:	PRINTEX CORPORATION
Federal Waste Generator Description:	Large Quantity Generator
State District Owner:	Ca
Large Quantity Handler of Universal Waste:	No
Recognized Trader Importer:	No
Recognized Trader Exporter:	No
Spent Lead Acid Battery Importer:	No
Spent Lead Acid Battery Exporter:	No
Current Record:	No
Non Storage Recycler Activity:	Not Reported
Electronic Manifest Broker:	Not Reported

List of NAICS Codes and Descriptions:

NAICS Code:	32739
NAICS Description:	Other Concrete Product Manufacturing

NAICS Code:	334419
NAICS Description:	Other Electronic Component Manufacturing

Has the Facility Received Notices of Violations:

Found Violation:	No
Agency Which Determined Violation:	Not Reported
Violation Short Description:	Not Reported
Date Violation was Determined:	Not Reported
Actual Return to Compliance Date:	Not Reported
Return to Compliance Qualifier:	Not Reported
Violation Responsible Agency:	Not Reported

PRINTEX CORPORATION, PLYMOUTH & COLONY STS., MOUNTAIN VIEW, CA 94043 (Continued)

Scheduled Compliance Date:	Not Reported
Enforcement Identifier:	Not Reported
Date of Enforcement Action:	Not Reported
Enforcement Responsible Agency:	Not Reported
Enforcement Docket Number:	Not Reported
Enforcement Attorney:	Not Reported
Corrective Action Component:	Not Reported
Appeal Initiated Date:	Not Reported
Appeal Resolution Date:	Not Reported
Disposition Status Date:	Not Reported
Disposition Status:	Not Reported
Disposition Status Description:	Not Reported
Consent/Final Order Sequence Number:	Not Reported
Consent/Final Order Respondent Name:	Not Reported
Consent/Final Order Lead Agency:	Not Reported
Enforcement Type:	Not Reported
Enforcement Responsible Person:	Not Reported
Enforcement Responsible Sub-Organization:	Not Reported
SEP Sequence Number:	Not Reported
SEP Expenditure Amount:	Not Reported
SEP Scheduled Completion Date:	Not Reported
SEP Actual Date:	Not Reported
SEP Defaulted Date:	Not Reported
SEP Type:	Not Reported
SEP Type Description:	Not Reported
Proposed Amount:	Not Reported
Final Monetary Amount:	Not Reported
Paid Amount:	Not Reported
Final Count:	Not Reported
Final Amount:	Not Reported
Found Violation:	No
Agency Which Determined Violation:	Not Reported
Violation Short Description:	Not Reported
Date Violation was Determined:	Not Reported
Actual Return to Compliance Date:	Not Reported
Return to Compliance Qualifier:	Not Reported
Violation Responsible Agency:	Not Reported
Scheduled Compliance Date:	Not Reported
Enforcement Identifier:	Not Reported
Date of Enforcement Action:	Not Reported
Enforcement Responsible Agency:	Not Reported
Enforcement Docket Number:	Not Reported
Enforcement Attorney:	Not Reported
Corrective Action Component:	Not Reported
Appeal Initiated Date:	Not Reported
Appeal Resolution Date:	Not Reported
Disposition Status Date:	Not Reported

PRINTEX CORPORATION, PLYMOUTH & COLONY STS., MOUNTAIN VIEW, CA 94043 (Continued)

Disposition Status:	Not Reported
Disposition Status Description:	Not Reported
Consent/Final Order Sequence Number:	Not Reported
Consent/Final Order Respondent Name:	Not Reported
Consent/Final Order Lead Agency:	Not Reported
Enforcement Type:	Not Reported
Enforcement Responsible Person:	Not Reported
Enforcement Responsible Sub-Organization:	Not Reported
SEP Sequence Number:	Not Reported
SEP Expenditure Amount:	Not Reported
SEP Scheduled Completion Date:	Not Reported
SEP Actual Date:	Not Reported
SEP Defaulted Date:	Not Reported
SEP Type:	Not Reported
SEP Type Description:	Not Reported
Proposed Amount:	Not Reported
Final Monetary Amount:	Not Reported
Paid Amount:	Not Reported
Final Count:	Not Reported
Final Amount:	Not Reported
Found Violation:	No
Agency Which Determined Violation:	Not Reported
Violation Short Description:	Not Reported
Date Violation was Determined:	Not Reported
Actual Return to Compliance Date:	Not Reported
Return to Compliance Qualifier:	Not Reported
Violation Responsible Agency:	Not Reported
Scheduled Compliance Date:	Not Reported
Enforcement Identifier:	Not Reported
Date of Enforcement Action:	Not Reported
Enforcement Responsible Agency:	Not Reported
Enforcement Docket Number:	Not Reported
Enforcement Attorney:	Not Reported
Corrective Action Component:	Not Reported
Appeal Initiated Date:	Not Reported
Appeal Resolution Date:	Not Reported
Disposition Status Date:	Not Reported
Disposition Status:	Not Reported
Disposition Status Description:	Not Reported
Consent/Final Order Sequence Number:	Not Reported
Consent/Final Order Respondent Name:	Not Reported
Consent/Final Order Lead Agency:	Not Reported
Enforcement Type:	Not Reported
Enforcement Responsible Person:	Not Reported
Enforcement Responsible Sub-Organization:	Not Reported

PRINTEX CORPORATION, PLYMOUTH & COLONY STS., MOUNTAIN VIEW, CA 94043 (Continued)

SEP Sequence Number:	Not Reported
SEP Expenditure Amount:	Not Reported
SEP Scheduled Completion Date:	Not Reported
SEP Actual Date:	Not Reported
SEP Defaulted Date:	Not Reported
SEP Type:	Not Reported
SEP Type Description:	Not Reported
Proposed Amount:	Not Reported
Final Monetary Amount:	Not Reported
Paid Amount:	Not Reported
Final Count:	Not Reported
Final Amount:	Not Reported
Found Violation:	Yes
Agency Which Determined Violation:	State
Violation Short Description:	Generators - General
Date Violation was Determined:	19840926
Actual Return to Compliance Date:	19840926
Return to Compliance Qualifier:	Observed
Violation Responsible Agency:	State
Scheduled Compliance Date:	Not Reported
Enforcement Identifier:	Not Reported
Date of Enforcement Action:	Not Reported
Enforcement Responsible Agency:	Not Reported
Enforcement Docket Number:	Not Reported
Enforcement Attorney:	Not Reported
Corrective Action Component:	Not Reported
Appeal Initiated Date:	Not Reported
Appeal Resolution Date:	Not Reported
Disposition Status Date:	Not Reported
Disposition Status:	Not Reported
Disposition Status Description:	Not Reported
Consent/Final Order Sequence Number:	Not Reported
Consent/Final Order Respondent Name:	Not Reported
Consent/Final Order Lead Agency:	Not Reported
Enforcement Type:	Not Reported
Enforcement Responsible Person:	Not Reported
Enforcement Responsible Sub-Organization:	Not Reported
SEP Sequence Number:	Not Reported
SEP Expenditure Amount:	Not Reported
SEP Scheduled Completion Date:	Not Reported
SEP Actual Date:	Not Reported
SEP Defaulted Date:	Not Reported
SEP Type:	Not Reported
SEP Type Description:	Not Reported
Proposed Amount:	Not Reported
Final Monetary Amount:	Not Reported
Paid Amount:	Not Reported

PRINTEX CORPORATION, PLYMOUTH & COLONY STS., MOUNTAIN VIEW, CA 94043 (Continued)

Final Count:	Not Reported
Final Amount:	Not Reported
Found Violation:	No
Agency Which Determined Violation:	Not Reported
Violation Short Description:	Not Reported
Date Violation was Determined:	Not Reported
Actual Return to Compliance Date:	Not Reported
Return to Compliance Qualifier:	Not Reported
Violation Responsible Agency:	Not Reported
Scheduled Compliance Date:	Not Reported
Enforcement Identifier:	Not Reported
Date of Enforcement Action:	Not Reported
Enforcement Responsible Agency:	Not Reported
Enforcement Docket Number:	Not Reported
Enforcement Attorney:	Not Reported
Corrective Action Component:	Not Reported
Appeal Initiated Date:	Not Reported
Appeal Resolution Date:	Not Reported
Disposition Status Date:	Not Reported
Disposition Status:	Not Reported
Disposition Status Description:	Not Reported
Consent/Final Order Sequence Number:	Not Reported
Consent/Final Order Respondent Name:	Not Reported
Consent/Final Order Lead Agency:	Not Reported
Enforcement Type:	Not Reported
Enforcement Responsible Person:	Not Reported
Enforcement Responsible Sub-Organization:	Not Reported
SEP Sequence Number:	Not Reported
SEP Expenditure Amount:	Not Reported
SEP Scheduled Completion Date:	Not Reported
SEP Actual Date:	Not Reported
SEP Defaulted Date:	Not Reported
SEP Type:	Not Reported
SEP Type Description:	Not Reported
Proposed Amount:	Not Reported
Final Monetary Amount:	Not Reported
Paid Amount:	Not Reported
Final Count:	Not Reported
Final Amount:	Not Reported
Found Violation:	Yes
Agency Which Determined Violation:	State
Violation Short Description:	Generators - General
Date Violation was Determined:	19840413
Actual Return to Compliance Date:	19840813
Return to Compliance Qualifier:	Observed
Violation Responsible Agency:	State
Scheduled Compliance Date:	19841013

PRINTEX CORPORATION, PLYMOUTH & COLONY STS., MOUNTAIN VIEW, CA 94043 (Continued)

Enforcement Identifier:	001
Date of Enforcement Action:	19840413
Enforcement Responsible Agency:	State
Enforcement Docket Number:	Not Reported
Enforcement Attorney:	R9
Corrective Action Component:	No
Appeal Initiated Date:	Not Reported
Appeal Resolution Date:	Not Reported
Disposition Status Date:	Not Reported
Disposition Status:	Not Reported
Disposition Status Description:	Not Reported
Consent/Final Order Sequence Number:	Not Reported
Consent/Final Order Respondent Name:	Not Reported
Consent/Final Order Lead Agency:	Not Reported
Enforcement Type:	WRITTEN INFORMAL
Enforcement Responsible Person:	R9
Enforcement Responsible Sub-Organization:	Not Reported
SEP Sequence Number:	Not Reported
SEP Expenditure Amount:	Not Reported
SEP Scheduled Completion Date:	Not Reported
SEP Actual Date:	Not Reported
SEP Defaulted Date:	Not Reported
SEP Type:	Not Reported
SEP Type Description:	Not Reported
Proposed Amount:	Not Reported
Final Monetary Amount:	Not Reported
Paid Amount:	Not Reported
Final Count:	Not Reported
Final Amount:	Not Reported

Evaluation Action Summary:

Evaluation Date:	19860923
Evaluation Responsible Agency:	State
Found Violation:	No
Evaluation Type Description:	FOCUSED COMPLIANCE INSPECTION
Evaluation Responsible Person Identifier:	R9
Evaluation Responsible Sub-Organization:	Not Reported
Actual Return to Compliance Date:	Not Reported
Scheduled Compliance Date:	Not Reported
Date of Request:	Not Reported
Date Response Received:	Not Reported
Request Agency:	Not Reported
Former Citation:	Not Reported

Evaluation Date:	19850107
Evaluation Responsible Agency:	State
Found Violation:	No

PRINTEX CORPORATION, PLYMOUTH & COLONY STS., MOUNTAIN VIEW, CA 94043 (Continued)

Evaluation Type Description:	COMPLIANCE EVALUATION INSPECTION
Evaluation Responsible Person Identifier:	R9
Evaluation Responsible Sub-Organization:	Not Reported
Actual Return to Compliance Date:	Not Reported
Scheduled Compliance Date:	Not Reported
Date of Request:	Not Reported
Date Response Received:	Not Reported
Request Agency:	Not Reported
Former Citation:	Not Reported
Evaluation Date:	19840928
Evaluation Responsible Agency:	State
Found Violation:	No
Evaluation Type Description:	COMPLIANCE EVALUATION INSPECTION
Evaluation Responsible Person Identifier:	R9
Evaluation Responsible Sub-Organization:	Not Reported
Actual Return to Compliance Date:	Not Reported
Scheduled Compliance Date:	Not Reported
Date of Request:	Not Reported
Date Response Received:	Not Reported
Request Agency:	Not Reported
Former Citation:	Not Reported
Evaluation Date:	19840926
Evaluation Responsible Agency:	State
Found Violation:	Yes
Evaluation Type Description:	NON-FINANCIAL RECORD REVIEW
Evaluation Responsible Person Identifier:	R9
Evaluation Responsible Sub-Organization:	Not Reported
Actual Return to Compliance Date:	19840926
Scheduled Compliance Date:	Not Reported
Date of Request:	Not Reported
Date Response Received:	Not Reported
Request Agency:	Not Reported
Former Citation:	Not Reported
Evaluation Date:	19840813
Evaluation Responsible Agency:	State
Found Violation:	No
Evaluation Type Description:	COMPLIANCE SCHEDULE EVALUATION
Evaluation Responsible Person Identifier:	R9
Evaluation Responsible Sub-Organization:	Not Reported
Actual Return to Compliance Date:	Not Reported
Scheduled Compliance Date:	Not Reported
Date of Request:	Not Reported
Date Response Received:	Not Reported

PRINTEX CORPORATION, PLYMOUTH & COLONY STS., MOUNTAIN VIEW, CA 94043 (Continued)

Request Agency:	Not Reported
Former Citation:	Not Reported
Evaluation Date:	19840413
Evaluation Responsible Agency:	State
Found Violation:	Yes
Evaluation Type Description:	COMPLIANCE EVALUATION INSPECTION
Evaluation Responsible Person Identifier:	R9
Evaluation Responsible Sub-Organization:	Not Reported
Actual Return to Compliance Date:	19840813
Scheduled Compliance Date:	19841013
Date of Request:	Not Reported
Date Response Received:	Not Reported
Request Agency:	Not Reported
Former Citation:	Not Reported

SIte: Federal institutional controls / engineering controls registries

Name:	CTS PRINTEX, INC.
Address:	PLYMOUTH & COLONY STS
Address 2:	Not Reported
City,State,Zip:	MOUNTAIN VIEW, CA 94043
Event Code:	Not Reported
Action Taken Date:	09/30/2011
EPA ID:	CAD009212838
Action Name:	ROD Amendment
Action ID:	1
Operable Unit:	01
Contaminated Media:	Soil Gas
Contact Name:	Not Reported
Contact Telephone:	Not Reported
Event:	Not Reported
Federal Facility:	N
Fiscal Year:	2011
NPL Status:	Currently on the Final NPL
Superfund Alternative Agreement:	N
Latitude:	+37.416500
Longitude:	-122.087200

Media:

EPA ID:	CAD009212838
Contaminated Media:	Soil Gas
Action ID:	1
Operable Unit:	01
Action Name:	ROD Amendment
Action Taken Date:	09/30/2011
Event Code:	Not Reported
Contact Name:	Not Reported
Contact Telephone:	Not Reported

PRINTEX CORPORATION, PLYMOUTH & COLONY STS., MOUNTAIN VIEW, CA 94043 (Continued)

Event:	Not Reported
Federal Facility:	N
Fiscal Year:	2011
NPL Status:	Currently on the Final NPL
Superfund Alternative Agreement:	N
Latitude:	+37.416500
Longitude:	-122.087200
EPA ID:	CAD009212838
Contaminated Media:	Soil Gas
Action ID:	1
Operable Unit:	01
Action Name:	ROD Amendment
Action Taken Date:	09/30/2011
Event Code:	Not Reported
Contact Name:	Not Reported
Contact Telephone:	Not Reported
Event:	Not Reported
Federal Facility:	N
Fiscal Year:	2011
NPL Status:	Currently on the Final NPL
Superfund Alternative Agreement:	N
Latitude:	+37.416500
Longitude:	-122.087200
EPA ID:	CAD009212838
Contaminated Media:	Groundwater
Action ID:	1
Operable Unit:	01
Action Name:	ROD Amendment
Action Taken Date:	09/30/2011
Event Code:	Not Reported
Contact Name:	Not Reported
Contact Telephone:	Not Reported
Event:	Not Reported
Federal Facility:	N
Fiscal Year:	2011
NPL Status:	Currently on the Final NPL
Superfund Alternative Agreement:	N
Latitude:	+37.416500
Longitude:	-122.087200
EPA ID:	CAD009212838
Contaminated Media:	Groundwater
Action ID:	1
Operable Unit:	01
Action Name:	ROD Amendment
Action Taken Date:	09/30/2011
Event Code:	Not Reported
Contact Name:	Not Reported
Contact Telephone:	Not Reported

PRINTEX CORPORATION, PLYMOUTH & COLONY STS., MOUNTAIN VIEW, CA 94043 (Continued)

Event:	Not Reported
Federal Facility:	N
Fiscal Year:	2011
NPL Status:	Currently on the Final NPL
Superfund Alternative Agreement:	N
Latitude:	+37.416500
Longitude:	-122.087200
EPA ID:	CAD009212838
Contaminated Media:	Groundwater
Action ID:	1
Operable Unit:	01
Action Name:	ROD Amendment
Action Taken Date:	09/30/2011
Event Code:	Not Reported
Contact Name:	Not Reported
Contact Telephone:	Not Reported
Event:	Not Reported
Federal Facility:	N
Fiscal Year:	2011
NPL Status:	Currently on the Final NPL
Superfund Alternative Agreement:	N
Latitude:	+37.416500
Longitude:	-122.087200
EPA ID:	CAD009212838
Contaminated Media:	Groundwater
Action ID:	1
Operable Unit:	01
Action Name:	ROD Amendment
Action Taken Date:	09/30/2011
Event Code:	Not Reported
Contact Name:	Not Reported
Contact Telephone:	Not Reported
Event:	Not Reported
Federal Facility:	N
Fiscal Year:	2011
NPL Status:	Currently on the Final NPL
Superfund Alternative Agreement:	N
Latitude:	+37.416500
Longitude:	-122.087200
EPA ID:	CAD009212838
Contaminated Media:	Soil Gas
Action ID:	1
Operable Unit:	01
Action Name:	ROD Amendment
Action Taken Date:	09/30/2011
Event Code:	Not Reported
Contact Name:	Not Reported
Contact Telephone:	Not Reported

PRINTEX CORPORATION, PLYMOUTH & COLONY STS., MOUNTAIN VIEW, CA 94043 (Continued)

Event:	Not Reported
Federal Facility:	N
Fiscal Year:	2011
NPL Status:	Currently on the Final NPL
Superfund Alternative Agreement:	N
Latitude:	+37.416500
Longitude:	-122.087200
EPA ID:	CAD009212838
Contaminated Media:	Soil Gas
Action ID:	1
Operable Unit:	01
Action Name:	ROD Amendment
Action Taken Date:	09/30/2011
Event Code:	Not Reported
Contact Name:	Not Reported
Contact Telephone:	Not Reported
Event:	Not Reported
Federal Facility:	N
Fiscal Year:	2011
NPL Status:	Currently on the Final NPL
Superfund Alternative Agreement:	N
Latitude:	+37.416500
Longitude:	-122.087200
EPA ID:	CAD009212838
Contaminated Media:	Groundwater
Action ID:	1
Operable Unit:	01
Action Name:	Record of Decision
Action Taken Date:	06/28/1991
Event Code:	Not Reported
Contact Name:	Not Reported
Contact Telephone:	Not Reported
Event:	Not Reported
Federal Facility:	N
Fiscal Year:	1991
NPL Status:	Currently on the Final NPL
Superfund Alternative Agreement:	N
Latitude:	+37.416500
Longitude:	-122.087200
EPA ID:	CAD009212838
Contaminated Media:	Groundwater
Action ID:	1
Operable Unit:	01
Action Name:	Record of Decision
Action Taken Date:	06/28/1991
Event Code:	Not Reported
Contact Name:	Not Reported
Contact Telephone:	Not Reported

PRINTEX CORPORATION, PLYMOUTH & COLONY STS., MOUNTAIN VIEW, CA 94043 (Continued)

Event:	Not Reported
Federal Facility:	N
Fiscal Year:	1991
NPL Status:	Currently on the Final NPL
Superfund Alternative Agreement:	N
Latitude:	+37.416500
Longitude:	-122.087200
EPA ID:	CAD009212838
Contaminated Media:	Groundwater
Action ID:	1
Operable Unit:	01
Action Name:	Record of Decision
Action Taken Date:	06/28/1991
Event Code:	Not Reported
Contact Name:	Not Reported
Contact Telephone:	Not Reported
Event:	Not Reported
Federal Facility:	N
Fiscal Year:	1991
NPL Status:	Currently on the Final NPL
Superfund Alternative Agreement:	N
Latitude:	+37.416500
Longitude:	-122.087200

US INST CONTROLS: Federal institutional controls / engineering controls registries

Name:	CTS PRINTEX, INC.
Address:	PLYMOUTH & COLONY STS
Address 2:	Not Reported
City,State,Zip:	MOUNTAIN VIEW, CA 94043
EPA ID:	CAD009212838
Action Name:	ROD Amendment
Action ID:	1
Operable Unit:	01
Actual Date:	09/30/2011
Contaminated Media:	Groundwater
Event Code:	Not Reported
Contact Name:	Not Reported
Contact Telephone:	Not Reported
Event:	Not Reported
Federal Facility:	N
Fiscal Year:	2011
NPL Status:	Currently on the Final NPL
Superfund Alternative Agreement:	N
Latitude:	+37.416500
Longitude:	-122.087200
Name:	CTS PRINTEX, INC.
Address:	PLYMOUTH & COLONY STS
Address 2:	Not Reported

PRINTEX CORPORATION, PLYMOUTH & COLONY STS., MOUNTAIN VIEW, CA 94043 (Continued)

City,State,Zip:	MOUNTAIN VIEW, CA 94043
EPA ID:	CAD009212838
Action Name:	ROD Amendment
Action ID:	1
Operable Unit:	01
Actual Date:	09/30/2011
Contaminated Media:	Soil Gas
Event Code:	Not Reported
Contact Name:	Not Reported
Contact Telephone:	Not Reported
Event:	Not Reported
Federal Facility:	N
Fiscal Year:	2011
NPL Status:	Currently on the Final NPL
Superfund Alternative Agreement:	N
Latitude:	+37.416500
Longitude:	-122.087200

ENVIROSTOR: Lists of state- and tribal hazardous waste facilities

Name:	CTS PRINTEX
Address:	PLYMOUTH & COLONY STS
City,State,Zip:	MOUNTAIN VIEW, CA 94043
Facility ID:	43360083
Status:	Refer: RWQCB
Status Date:	01/30/1989
Site Code:	200128
Site Type:	Federal Superfund
Site Type Detailed:	State Response or NPL
Acres:	Not Reported
NPL:	YES
Regulatory Agencies:	RWQCB
Lead Agency:	RWQCB
Program Manager:	Not Reported
Supervisor:	Referred - Not Assigned
Division Branch:	Cleanup Berkeley
Assembly:	23
Senate:	13
Special Program:	Not Reported
Restricted Use:	NO
Site Mgmt Req:	NONE SPECIFIED
Funding:	Responsible Party
Latitude:	37.41612
Longitude:	-122.0884
APN:	NONE SPECIFIED
Past Use:	NONE SPECIFIED
Potential COC:	NONE SPECIFIED
Confirmed COC:	NONE SPECIFIED
Potential Description:	NONE SPECIFIED
Alias Name:	CTS PRINTEX CORPORATION

PRINTEX CORPORATION, PLYMOUTH & COLONY STS., MOUNTAIN VIEW, CA 94043 (Continued)

Alias Type:	Alternate Name
Alias Name:	CTX PRINTEX INC.
Alias Type:	Alternate Name
Alias Name:	CAD009212838
Alias Type:	EPA Identification Number
Alias Name:	110008260988
Alias Type:	EPA (FRS #)
Alias Name:	SL720991217
Alias Type:	GeoTracker Global ID
Alias Name:	P23087
Alias Type:	PCode
Alias Name:	200128
Alias Type:	Project Code (Site Code)
Alias Name:	43360083
Alias Type:	Envirostor ID Number

Completed Info:

Completed Area Name:	PROJECT WIDE
Completed Sub Area Name:	Not Reported
Completed Document Type:	Correspondence
Completed Date:	11/26/2012
Comments:	Letter from U.S. Environmental Protection Agency to the Department of Toxic Substances Control and Regional Water Quality Control Board providing notification of plans to send special notice letters to CTS Printex Corporation and ADN Corporation to initiate negotiations to conduct remedial design and remedial action work at site.
Future Area Name:	Not Reported
Future Sub Area Name:	Not Reported
Future Document Type:	Not Reported
Future Due Date:	Not Reported
Schedule Area Name:	Not Reported
Schedule Sub Area Name:	Not Reported
Schedule Document Type:	Not Reported
Schedule Due Date:	Not Reported
Schedule Revised Date:	Not Reported

Calsite: Local Lists of Hazardous waste / Contaminated Sites

Name:	CTS PRINTEX
Address:	PLYMOUTH & COLONY STS
City:	MOUNTAIN VIEW
Region:	BERKELEY
Facility ID:	43360083
Facility Type:	NPRP
Type:	NPL SITE, RP-FUNDED
Branch:	NC
Branch Name:	NORTH COAST
File Name:	Not Reported
State Senate District:	01301989

PRINTEX CORPORATION, PLYMOUTH & COLONY STS., MOUNTAIN VIEW, CA 94043 (Continued)

Status:	DOES NOT REQUIRE DTSC ACTION. REFERRED TO REGIONAL WATER QUALITY CONTROL BOARD (RWQCB) LEAD
Status Name:	PROPERTY/SITE REFERRED TO RWQCB
Lead Agency:	REGIONAL WATER QUALITY CONTROL BOARD
NPL:	Listed
SIC Code:	36
SIC Name:	MANU - ELECTRONIC & OTHER ELECTRIC EQUIP
Access:	Not Reported
Cortese:	Not Reported
Hazardous Ranking Score:	Not Reported
Date Site Hazard Ranked:	Not Reported
Groundwater Contamination:	Confirmed
Staff Member Responsible for Site:	Not Reported
Supervisor Responsible for Site:	Not Reported
Region Water Control Board:	Not Reported
Region Water Control Board Name:	Not Reported
Lat/Long Direction:	Not Reported
Lat/Long (dms):	0 0 0 / 0 0 0
Lat/long Method:	Not Reported
Lat/Long Description:	Not Reported
State Assembly District Code:	Not Reported
State Senate District Code:	Not Reported
Facility ID:	Not Reported
Activity:	Not Reported
Activity Name:	Not Reported
AWP Code:	Not Reported
Proposed Budget:	Not Reported
AWP Completion Date:	Not Reported
Revised Due Date:	Not Reported
Comments Date:	Not Reported
Est Person-Yrs to complete:	Not Reported
Estimated Size:	Not Reported
Request to Delete Activity:	Not Reported
Activity Status:	Not Reported
Definition of Status:	Not Reported
Liquids Removed (Gals):	Not Reported
Liquids Treated (Gals):	Not Reported
Action Included Capping:	Not Reported
Well Decommissioned:	Not Reported
Action Included Fencing:	Not Reported
Removal Action Certification:	Not Reported
Activity Comments:	Not Reported
For Commercial Reuse:	Not Reported
For Industrial Reuse:	Not Reported
For Residential Reuse:	Not Reported
Unknown Type:	Not Reported
Alternate Address:	1950 COLONY STREET
Alternate City,St,Zip:	MOUNTAIN VIEW, CA 94043
Alternate Address:	PLYMOUTH AND COLONY STREETS - CERCLIS
Alternate City,St,Zip:	MOUNTAIN VIEW, CA

PRINTEX CORPORATION, PLYMOUTH & COLONY STS., MOUNTAIN VIEW, CA 94043 (Continued)

Alternate Address:	1950 COLONY STREET
Alternate City,St,Zip:	MOUNTAIN VIEW, CA 94043
Alternate Address:	PLYMOUTH & COLONY STS
Alternate City,St,Zip:	MOUNTAIN VIEW, CA 94043
Background Info:	Not Reported
Comments Date:	01011989
Comments:	This is the date the site was first listed AWP pursuant to
Comments Date:	01011989
Comments:	Section 25356.
Comments Date:	01301989
Comments:	Site has been referred to RWQCB; former BEP site.
Comments Date:	01301989
Comments:	Groundwater on & off site contains VOCs and heavy metals
Comments Date:	01301989
Comments:	including lead and copper. Soils on site are contaminated
Comments Date:	01301989
Comments:	with lead and copper. People who occupy the "wet floor"
Comments Date:	01301989
Comments:	building in the future could be exposed to hazardous
Comments Date:	01301989
Comments:	chemicals if they inhale gases from the contaminated soils
Comments Date:	01301989
Comments:	under it, especially if they are in a confined space.
ID Name:	CALSTARS CODE
ID Value:	200128
ID Name:	BEP DATABASE PCODE
ID Value:	P23087
ID Name:	EPA IDENTIFICATION NUMBER
ID Value:	CAD009212838
Alternate Name:	CTS PRINTEX CORPORATION
Alternate Name:	CTS PRINTEX
Alternate Name:	CTX PRINTEX INC.
Alternate Name:	Not Reported
Special Programs Code:	Not Reported
Special Programs Name:	Not Reported

HIST UST: Local Lists of Registered Storage Tanks

Name:	CTS PRINTEX, INC.
Address:	1950 COLONY ST
City,State,Zip:	MOUNTAIN VIEW, CA 94043
File Number:	Not Reported
URL:	Not Reported
Region:	STATE
Facility ID:	00000035466
Facility Type:	Other
Other Type:	PRINTED CIRCUIT BOAR
Contact Name:	NOEL L. BARNES, PRESIDENT
Telephone:	4159645000
Owner Name:	CTS CORPORATION

PRINTEX CORPORATION, PLYMOUTH & COLONY STS., MOUNTAIN VIEW, CA 94043 (Continued)

Owner Address:	905 NORTH WEST BOULEVARD
Owner City,St,Zip:	ELKHART, IN 46514
Total Tanks:	0001
Tank Num:	001
Container Num:	1
Year Installed:	1969
Tank Capacity:	00001130
Tank Used for:	WASTE
Type of Fuel:	Not Reported
Container Construction Thickness:	54
Leak Detection:	Visual

ROD: Other Ascertainable Records

Name:	CTS PRINTEX, INC.
Address:	Plymouth & Colony Sts
City,State,Zip:	MOUNTAIN VIEW, CA 94043
EPA ID:	CAD009212838
RG:	9
Site ID:	901206
Action:	GOVT ROD Amendment for PRP Remedy
Operable Unit Number:	OVERALL SITE
SEQ ID:	1
Action Completion:	2011-09-30 00:00:00
NPL Status:	Final
Non NPL Status:	Not Reported
Name:	CTS PRINTEX, INC.
Address:	Plymouth & Colony Sts
City,State,Zip:	MOUNTAIN VIEW, CA 94043
EPA ID:	CAD009212838
RG:	9
Site ID:	901206
Action:	GOVT ROD for PRP Remedy
Operable Unit Number:	OVERALL SITE
SEQ ID:	1
Action Completion:	1991-06-28 00:00:00
NPL Status:	Final
Non NPL Status:	Not Reported

PRP: Other Ascertainable Records

PRP Name:	ADN CORPORATION
	ADN CORPORATION
	ADN CORPORATION
	CTS CORPORATION
	CTS PRINTEX, INC.
	CTS PRINTEX, INC.

PRP:

PRINTEX CORPORATION, PLYMOUTH & COLONY STS., MOUNTAIN VIEW, CA 94043 (Continued)

Name:	CTS PRINTEX, INC.
Address:	Not Reported
City,State,Zip:	Not Reported
Superfund EPAID:	CAD020748125
Superfund Name:	CASMALIA RESOURCES
Superfund Address:	3300 NTU ROAD
Superfund City,State,Zip:	CASMALIA, CA 93429
NPL Status:	Currently on the Final NPL
NPL Status Short Name:	Not Reported
Data Type:	SETTLEMENT DATE
Action Date:	9/21/2009
Settlement Code:	AC-11
Settlement:	ADM ORDR
Latitude:	34.863125
Longitude:	-120.544303

Name:	CTS PRINTEX, INC.
Address:	Not Reported
City,State,Zip:	Not Reported
Superfund EPAID:	CAD009212838
Superfund Name:	CTS PRINTEX, INC.
Superfund Address:	PLYMOUTH & COLONY STS
Superfund City,State,Zip:	MOUNTAIN VIEW, CA 94043
NPL Status:	Currently on the Final NPL
NPL Status Short Name:	Not Reported
Data Type:	SETTLEMENT DATE
Action Date:	5/25/1994
Settlement Code:	CD-1
Settlement:	C DECREE
Latitude:	+37.416500
Longitude:	-122.087200

Name:	CTS PRINTEX, INC.
Address:	Not Reported
City,State,Zip:	Not Reported
Superfund EPAID:	CAD009212838
Superfund Name:	CTS PRINTEX, INC.
Superfund Address:	PLYMOUTH & COLONY STS
Superfund City,State,Zip:	MOUNTAIN VIEW, CA 94043
NPL Status:	Currently on the Final NPL
NPL Status Short Name:	Not Reported
Data Type:	SETTLEMENT DATE
Action Date:	4/14/2014
Settlement Code:	CD-2
Settlement:	C DECREE
Latitude:	+37.416500
Longitude:	-122.087200

ICIS: Other Ascertainable Records

Enforcement Action ID:	09-2014-2506

PRINTEX CORPORATION, PLYMOUTH & COLONY STS., MOUNTAIN VIEW, CA 94043 (Continued)

FRS ID:	110008260988
Action Name:	CTS Printex, Inc.
Facility Name:	PRINTEX CORPORATION
Facility Address:	PLYMOUTH & COLONY STS. MOUNTAIN VIEW, CA 94043
Enforcement Action Type:	Civil Judicial Action
Facility County:	SANTA CLARA
Program System Acronym:	CERCLIS
Enforcement Action Forum Desc:	Judicial
EA Type Code:	CIV
Facility SIC Code:	Not Reported
Federal Facility ID:	Not Reported
Latitude in Decimal Degrees:	37.4165
Longitude in Decimal Degrees:	-122.0872
Permit Type Desc:	Not Reported
Program System Acronym:	CAD009212838
Facility NAICS Code:	Not Reported
Tribal Land Code:	Not Reported
Enforcement Action ID:	09-1992-0106
FRS ID:	110008260988
Action Name:	CTS PRINTEX, INC.
Facility Name:	PRINTEX CORPORATION
Facility Address:	PLYMOUTH & COLONY STS. MOUNTAIN VIEW, CA 94043
Enforcement Action Type:	Civil Judicial Action
Facility County:	SANTA CLARA
Program System Acronym:	ICIS
Enforcement Action Forum Desc:	Judicial
EA Type Code:	CIV
Facility SIC Code:	3679
Federal Facility ID:	Not Reported
Latitude in Decimal Degrees:	37.4165
Longitude in Decimal Degrees:	-122.0872
Permit Type Desc:	Not Reported
Program System Acronym:	38998
Facility NAICS Code:	Not Reported
Tribal Land Code:	Not Reported
Facility Name:	PRINTEX CORPORATION
Address:	PLYMOUTH & COLONY STS.
Tribal Indicator:	N
Fed Facility:	No
NAIC Code:	Not Reported
SIC Code:	Not Reported
Facility Name:	PRINTEX CORPORATION
Address:	PLYMOUTH & COLONY STS.
Tribal Indicator:	N
Fed Facility:	No

PRINTEX CORPORATION, PLYMOUTH & COLONY STS., MOUNTAIN VIEW, CA 94043 (Continued)

NAIC Code:	Not Reported
SIC Code:	Not Reported
Facility Name:	PRINTEX CORPORATION
Address:	PLYMOUTH & COLONY STS.
Tribal Indicator:	N
Fed Facility:	No
NAIC Code:	Not Reported
SIC Code:	Not Reported
Facility Name:	PRINTEX CORPORATION
Address:	PLYMOUTH & COLONY STS.
Tribal Indicator:	N
Fed Facility:	No
NAIC Code:	Not Reported
SIC Code:	Not Reported
Facility Name:	PRINTEX CORPORATION
Address:	PLYMOUTH & COLONY STS.
Tribal Indicator:	N
Fed Facility:	No
NAIC Code:	Not Reported
SIC Code:	3272
Facility Name:	PRINTEX CORPORATION
Address:	PLYMOUTH & COLONY STS.
Tribal Indicator:	N
Fed Facility:	No
NAIC Code:	Not Reported
SIC Code:	3679
Facility Name:	PRINTEX CORPORATION
Address:	PLYMOUTH & COLONY STS.
Tribal Indicator:	N
Fed Facility:	No
NAIC Code:	Not Reported
SIC Code:	3272
Facility Name:	PRINTEX CORPORATION
Address:	PLYMOUTH & COLONY STS.
Tribal Indicator:	N
Fed Facility:	No
NAIC Code:	Not Reported
SIC Code:	3679
Facility Name:	PRINTEX CORPORATION
Address:	PLYMOUTH & COLONY STS.
Tribal Indicator:	N
Fed Facility:	No
NAIC Code:	Not Reported
SIC Code:	3272
Facility Name:	PRINTEX CORPORATION
Address:	PLYMOUTH & COLONY STS.

PRINTEX CORPORATION, PLYMOUTH & COLONY STS., MOUNTAIN VIEW, CA 94043 (Continued)

Tribal Indicator:	N
Fed Facility:	No
NAIC Code:	Not Reported
SIC Code:	3679
Facility Name:	PRINTEX CORPORATION
Address:	PLYMOUTH & COLONY STS.
Tribal Indicator:	N
Fed Facility:	No
NAIC Code:	Not Reported
SIC Code:	3272
Facility Name:	PRINTEX CORPORATION
Address:	PLYMOUTH & COLONY STS.
Tribal Indicator:	N
Fed Facility:	No
NAIC Code:	Not Reported
SIC Code:	3679

CONSENT: Other Ascertainable Records

EPA ID:	CAD009212838
Site ID:	Not Reported
Case Title:	U.S. V. CTS PRINTEX CORPORATION AND ADN CORPORATION
Court Num:	92-20665
District:	California, Nort
Entered Date:	19940525
Name:	CTS SITE
Name:	PRINTEX CORPORATION
Address:	PLYMOUTH & COLONY STS.
City,State,Zip:	MOUNTAIN VIEW, CA 94043
County:	Not Reported

FINDS: Other Ascertainable Records

Registry ID:	110071101431
Click Here for FRS Facility Detail Report:	https://ofmpub.epa.gov/frs_public2/fii_query_detail.disp_program_facility?p_registry_id=110071101431

Environmental Interest/Information System:

THE SUPERFUND ENTERPRISE MANAGEMENT SYSTEM (SEMS) INTEGRATES MULTIPLE LEGACY SYSTEMS INTO A COMPREHENSIVE TRACKING AND REPORTING TOOL, PROVIDING DATA ON THE INVENTORY OF ACTIVE AND ARCHIVED HAZARDOUS WASTE SITES EVALUATED BY THE SUPERFUND PROGRAM. IT CONTAINS SITES THAT ARE EITHER PROPOSED TO BE OR ARE ON THE NATIONAL PRIORITIES LIST (NPL) AS WELL AS SITES THAT ARE IN THE SCREENING AND ASSESSMENT PHASE FOR POSSIBLE INCLUSION ON THE NPL.

Registry ID:	110008260988
Click Here for FRS Facility Detail Report:	https://ofmpub.epa.gov/frs_public2/fii_query_detail.disp_program_facility?p_registry_id=110008260988

Environmental Interest/Information System:

California's Department of Toxic Substances Control's (DTSC's)-EnviroStor database is an online search and Geographic Information System (GIS) tool for identifying sites that have known contamination or sites for which there may be reasons to investigate further. The EnviroStor database includes the following site types: Federal Superfund sites (National Priorities List (NPL)); State Response, including Military Facilities and State Superfund; Voluntary Cleanup; and School sites.

PRINTEX CORPORATION, PLYMOUTH & COLONY STS., MOUNTAIN VIEW, CA 94043 (Continued)

The Integrated Compliance Information System (ICIS) provides a database that, when complete, will contain integrated enforcement and compliance information across most of EPA's programs. The vision for ICIS is to replace EPA's independent databases that contain enforcement data with a single repository for that information. Currently, ICIS contains all Federal Administrative and Judicial enforcement actions and a subset of the Permit Compliance System (PCS), which supports the National Pollutant Discharge Elimination System (NPDES). This information is maintained in ICIS by EPA in the Regional offices and it at Headquarters. A future release of ICIS will completely replace PCS and will integrate that information with Federal actions already in the system. ICIS also has the capability to track other activities that support compliance and enforcement programs, including incident tracking, compliance assistance, and compliance monitoring.

The Resource Conservation and Recovery Act Information System (RCRAInfo) is EPA's comprehensive information system in support of the Resource Conservation and Recovery Act (RCRA) of 1976 and the Hazardous and Solid Waste Amendments (HSWA) of 1984. It tracks many types of information about generators, transporters, treaters, storers, and disposers of hazardous waste.

The Click here to access additional FINDS: detail in the EDR Site Report. database contains
http://www.edrnet.com/srf2/FinalSiteReport.aspx?ID=2g21gl1l1A8alb8JIW1jAm2JaG3Gbn4iJt4OWQ3ijr2MgT1O1i7yl62fIG1GAp3AaK4GbA3AJS6iWg2rgf2w1Y1Kl69XI.2DA36raG17bv6cJ723WT1PjB0JmL34J5tYGM2Igc2z1Z1flL2uIO1EAz1laX1Fbv2RJt34WY9Gj95Zmv42JD3sGB1
additional records for this site. Please contact your EDR Account Executive for more information.

ECHO: Other Ascertainable Records

Envid:	1000128432
Registry ID:	110008260988
DFR URL:	http://echo.epa.gov/detailed-facility-report?fid=110008260988
Name:	CTS PRINTEX, INC.
Address:	Plymouth & Colony Sts.
City,State,Zip:	MOUNTAIN VIEW, CA 94043

Envid:	1000128432
Registry ID:	110071101431
DFR URL:	http://echo.epa.gov/detailed-facility-report?fid=110071101431
Name:	CTS PRINTEX, INC.
Address:	Plymouth & Colony Sts
City,State,Zip:	MOUNTAIN VIEW, CA 94043

SPECTRA-PHYSICS INC 1250 W MIDDLEFIELD ROAD, MOUNTAIN VIEW, CA, 94042		1000181197
Region	W 1/10 - 1/3 (1437 ft. / 0.272 mi.)	Lists of Federal NPL (Superfund) sites Lists of Federal sites subject to CERCLA removals and CERCLA orders Lists of Federal RCRA facilities undergoing Corrective Action Lists of Federal RCRA generators Federal institutional controls / engineering controls registries Other Ascertainable Records

Worksheet:

NPL: Lists of Federal NPL (Superfund) sites

EPA Region:	9
EPA ID:	CAD009138488
Site ID:	900252
Name:	SPECTRA-PHYSICS, INC.
Address:	1250 W Middlefield Rd
City,State,Zip:	MOUNTAIN VIEW, CA 94042
Federal:	N

SPECTRA-PHYSICS INC, 1250 W MIDDLEFIELD ROAD, MOUNTAIN VIEW, CA 94042 (Continued)

Final Date:	1991-02-11 00:00:00
Latitude:	37.40805
Longitude:	-122.0786
Site Score:	37.200000000000003
NAI:	Not Reported
Native American Entity:	Not Reported

Substance as of 08/2019:

NPL Status:	Currently on the Final NPL
Substance ID:	Not Reported
CAS Number:	Not Reported
Substance:	Not Reported
Pathway:	Not Reported
Scoring:	Not Reported

NPL Status:	Currently on the Final NPL
Substance ID:	C321
CAS Number:	25323-89-1
Substance:	TRICHLOROETHANE
Pathway:	GROUND WATER PATHWAY
Scoring:	2

NPL Status:	Currently on the Final NPL
Substance ID:	U044
CAS Number:	67-66-3
Substance:	CHLOROFORM
Pathway:	GROUND WATER PATHWAY
Scoring:	3

NPL Status:	Currently on the Final NPL
Substance ID:	U079
CAS Number:	156-60-5
Substance:	TRANS-DICHLOROETHYLENE, 1,2-
Pathway:	GROUND WATER PATHWAY
Scoring:	2

NPL Status:	Currently on the Final NPL
Substance ID:	U210
CAS Number:	127-18-4
Substance:	TETRACHLOROETHENE
Pathway:	GROUND WATER PATHWAY
Scoring:	2

NPL Status:	Currently on the Final NPL
Substance ID:	U228
CAS Number:	79-01-6
Substance:	TRICHLOROETHYLENE (TCE)
Pathway:	GROUND WATER PATHWAY
Scoring:	2

Summary Details:

Conditions at proposal June 24, 1988): Spectra-Physics, Inc. SP) has

SPECTRA-PHYSICS INC, 1250 W MIDDLEFIELD ROAD, MOUNTAIN VIEW, CA 94042 (Continued)

manufactured electronic equipment and gas lasers on Terra Bella Boulevard and Middlefield Roads in Mountain View, Santa Clara County, California, since 1961. The 11.5-acre site consists of nine buildings in a light industrial complex. SP uses a variety of cleansers, degreasers, and lubricants in its manufacturing processes, including isopropyl alcohol, acetone, methyl alcohol, trichloroethylene TCE), Freon, 1,1,1-trichloroethane TCA), and Solvasol Solvent 360. In an inspection conducted in 1981, the California Regional Water Quality Control Board CRWQCB) found that areas where ha ardous wastes were stored had no dikes or systems to collect leachate; rusty barrels were also found on-site. Ground water investigations began at the SP facility in September 1984 after tests at Teledyne Semiconductor adjacent and downgradient of SP) indicated possible upgradient sources of contamination. The Teledyne site was placed on the NPL in July 1987.) Soil and ground water collected at SP contained TCE, TCA, and 1,2-dichloroethylene. SP s plume of contaminated ground water has merged with Teledyne s and migrated off-site. More than 200 private drinking water wells had been drilled into the 1-square-mile plume. Most wells have been closed; 47 were found contaminated above State Action Levels. The owners now obtain water from municipal water supplies. An estimated 189,000 people obtain drinking water from public and private wells within 3 miles of the site. Teledyne is operating two extraction wells on-site -- one in the shallow one and one in the intermediate one. The wells pump the water to the surface and discharge it to the sanitary sewer; the ground water is not treated before discharge. SP will evaluate the effectiveness of this system in preventing its on-site plume from migrating off-site. Both companies are jointly designing an off-site extraction system. San Francisco Bay 2.5 miles downstream of the site) is used for recreational activities. Permanente Creek is tidally influenced within 1 mile of the site. Several species of birds designated as endangered species by the U.S. Fish and Wildlife Service are found within the area of tidal influence. Status February 11, 1991): In February 1990, SP installed a vapor extraction system to reduce concentrations of contaminants in soil. Underan order issued by CRWQCB, SP conducted a remedial investigation/feasibility study RI/FS) to determine the type and extent of contamination at the site and identify alternatives for remedial action. The RI/FS was completed in December 1990. In February 1991, CRWQCB will adopt a final cleanup and abatement order requiring SP to implement the best remedial alternative evaluated in the RI/FS. This

SPECTRA-PHYSICS INC, 1250 W MIDDLEFIELD ROAD, MOUNTAIN VIEW, CA 94042 (Continued)

alternative will include expanding the existing soil vapor extraction system and the ground water extraction system. In April 1991, EPA will complete a Record of Decision describing the selected remedy.

Category as of 08/2019:

NPL Status:	Currently on the Final NPL
Category Description:	Depth To Aquifer-> 10 And <= 25 Feet
Category Value:	25
NPL Status:	Currently on the Final NPL
Category Description:	Distance To Nearest Population-> 0 And <= 1/4 Mile
Category Value:	10

Narratives as of 08/2019:

NPL Name:	SPECTRA-PHYSICS, INC.

Site as of 08/2019:

EPA Region:	09
Site ID:	0900252
Site Status:	F
Federal Site:	N
Date Deleted:	Not Reported
Date Finalized:	02/11/91
Date Proposed:	06/24/88

Site Status as of 08/2019:

Proposed Date:	06/24/1988
Final Date:	02/11/1991
Deleted Date:	Not Reported
NPL Status:	Final

Narr:

Site Name:	Spectra-Physics, Inc.
Site EPA ID:	CAD009138488
Listing Date:	2/11/1991
Site Score:	37.2
Federal Facility Indicator:	No
Site List URL:	https://semspub.epa.gov/src/document/09/2400159
Site Progress URL:	https://cumulis.epa.gov/supercpad/cursites/csitinfo.cfm?id=0900252
Federal Register URL:	https://semspub.epa.gov/src/document/11/189623
Site Location URL:	https://epa.maps.arcgis.com/apps/webappviewer/index.html?id=33cebcdfdd1b4c3a8b51d416956c41f1&query=Superfund_National_Priorities_List__NPL__Sites_with_Status_Information_7557,SITE_EPA_ID=%27CAD009138488%27

SEMS: Lists of Federal sites subject to CERCLA removals and CERCLA orders

Site ID:	0900252
EPA ID:	CAD009138488

SPECTRA-PHYSICS INC, 1250 W MIDDLEFIELD ROAD, MOUNTAIN VIEW, CA 94042 (Continued)

Name:	SPECTRA-PHYSICS, INC.
Address:	1250 W MIDDLEFIELD RD
Address 2:	Not Reported
City,State,Zip:	MOUNTAIN VIEW, CA 94042
Cong District:	14,18
FIPS Code:	06085
Latitude:	+37.408050
Longitude:	-122.078600
FF:	N
NPL:	Currently on the Final NPL
Non NPL Status:	Not Reported

SEMS Detail:

Region:	09
Site ID:	0900252
EPA ID:	CAD009138488
Site Name:	SPECTRA-PHYSICS, INC.
NPL:	F
FF:	N
OU:	00
Action Code:	AR
Action Name:	ADMIN REC
SEQ:	1
Start Date:	1991-03-22 05:00:00
Finish Date:	1991-03-22 05:00:00
Qual:	E
Current Action Lead:	EPA Perf

Region:	09
Site ID:	0900252
EPA ID:	CAD009138488
Site Name:	SPECTRA-PHYSICS, INC.
NPL:	F
FF:	N
OU:	00
Action Code:	CR
Action Name:	CI
SEQ:	1
Start Date:	2017-07-14 05:00:00
Finish Date:	Not Reported
Qual:	Not Reported
Current Action Lead:	EPA Perf

Region:	09
Site ID:	0900252
EPA ID:	CAD009138488
Site Name:	SPECTRA-PHYSICS, INC.
NPL:	F
FF:	N
OU:	00
Action Code:	FE

SPECTRA-PHYSICS INC, 1250 W MIDDLEFIELD ROAD, MOUNTAIN VIEW, CA 94042 (Continued)

Action Name:	5 YEAR
SEQ:	1
Start Date:	1999-09-29 04:00:00
Finish Date:	1999-09-29 04:00:00
Qual:	Not Reported
Current Action Lead:	EPA Perf
Region:	09
Site ID:	0900252
EPA ID:	CAD009138488
Site Name:	SPECTRA-PHYSICS, INC.
NPL:	F
FF:	N
OU:	00
Action Code:	FE
Action Name:	5 YEAR
SEQ:	2
Start Date:	2003-12-31 05:00:00
Finish Date:	2004-09-30 04:00:00
Qual:	Not Reported
Current Action Lead:	EPA Perf
Region:	09
Site ID:	0900252
EPA ID:	CAD009138488
Site Name:	SPECTRA-PHYSICS, INC.
NPL:	F
FF:	N
OU:	00
Action Code:	FE
Action Name:	5 YEAR
SEQ:	3
Start Date:	2009-09-30 04:00:00
Finish Date:	2009-09-30 04:00:00
Qual:	Not Reported
Current Action Lead:	EPA Perf
Region:	09
Site ID:	0900252
EPA ID:	CAD009138488
Site Name:	SPECTRA-PHYSICS, INC.
NPL:	F
FF:	N
OU:	00
Action Code:	FE
Action Name:	5 YEAR
SEQ:	4
Start Date:	2013-08-30 05:00:00
Finish Date:	2014-09-23 05:00:00
Qual:	Not Reported
Current Action Lead:	EPA Perf

SPECTRA-PHYSICS INC, 1250 W MIDDLEFIELD ROAD, MOUNTAIN VIEW, CA 94042 (Continued)

Region:	09
Site ID:	0900252
EPA ID:	CAD009138488
Site Name:	SPECTRA-PHYSICS, INC.
NPL:	F
FF:	N
OU:	00
Action Code:	FE
Action Name:	5 YEAR
SEQ:	6
Start Date:	2018-11-14 06:00:00
Finish Date:	2019-09-04 05:00:00
Qual:	Not Reported
Current Action Lead:	EPA Perf

Region:	09
Site ID:	0900252
EPA ID:	CAD009138488
Site Name:	SPECTRA-PHYSICS, INC.
NPL:	F
FF:	N
OU:	00
Action Code:	FE
Action Name:	5 YEAR
SEQ:	7
Start Date:	2023-10-19 05:00:00
Finish Date:	2024-09-25 05:00:00
Qual:	Not Reported
Current Action Lead:	EPA Perf

Region:	09
Site ID:	0900252
EPA ID:	CAD009138488
Site Name:	SPECTRA-PHYSICS, INC.
NPL:	F
FF:	N
OU:	00
Action Code:	CM
Action Name:	PCOR
SEQ:	1
Start Date:	1992-09-16 04:00:00
Finish Date:	1992-09-16 04:00:00
Qual:	Not Reported
Current Action Lead:	EPA Perf

Region:	09
Site ID:	0900252
EPA ID:	CAD009138488
Site Name:	SPECTRA-PHYSICS, INC.
NPL:	F
FF:	N

SPECTRA-PHYSICS INC, 1250 W MIDDLEFIELD ROAD, MOUNTAIN VIEW, CA 94042 (Continued)

OU:	00
Action Code:	RS
Action Name:	RV ASSESS
SEQ:	1
Start Date:	1992-10-22 04:00:00
Finish Date:	1992-10-22 04:00:00
Qual:	Not Reported
Current Action Lead:	EPA Perf
Region:	09
Site ID:	0900252
EPA ID:	CAD009138488
Site Name:	SPECTRA-PHYSICS, INC.
NPL:	F
FF:	N
OU:	00
Action Code:	RS
Action Name:	RV ASSESS
SEQ:	2
Start Date:	1990-06-18 04:00:00
Finish Date:	1990-06-18 04:00:00
Qual:	Not Reported
Current Action Lead:	EPA Perf
Region:	09
Site ID:	0900252
EPA ID:	CAD009138488
Site Name:	SPECTRA-PHYSICS, INC.
NPL:	F
FF:	N
OU:	00
Action Code:	HR
Action Name:	HAZRANK
SEQ:	1
Start Date:	1987-06-01 04:00:00
Finish Date:	1987-06-01 04:00:00
Qual:	Not Reported
Current Action Lead:	EPA Perf
Region:	09
Site ID:	0900252
EPA ID:	CAD009138488
Site Name:	SPECTRA-PHYSICS, INC.
NPL:	F
FF:	N
OU:	00
Action Code:	NF
Action Name:	NPL FINL
SEQ:	1
Start Date:	1991-02-11 05:00:00
Finish Date:	1991-02-11 05:00:00

SPECTRA-PHYSICS INC, 1250 W MIDDLEFIELD ROAD, MOUNTAIN VIEW, CA 94042 (Continued)

Qual:	Not Reported
Current Action Lead:	EPA Perf
Region:	09
Site ID:	0900252
EPA ID:	CAD009138488
Site Name:	SPECTRA-PHYSICS, INC.
NPL:	F
FF:	N
OU:	00
Action Code:	NP
Action Name:	PROPOSED
SEQ:	1
Start Date:	1988-06-24 04:00:00
Finish Date:	1988-06-24 04:00:00
Qual:	Not Reported
Current Action Lead:	EPA Perf
Region:	09
Site ID:	0900252
EPA ID:	CAD009138488
Site Name:	SPECTRA-PHYSICS, INC.
NPL:	F
FF:	N
OU:	00
Action Code:	PA
Action Name:	PA
SEQ:	1
Start Date:	1987-04-01 05:00:00
Finish Date:	1987-04-01 05:00:00
Qual:	H
Current Action Lead:	EPA Perf
Region:	09
Site ID:	0900252
EPA ID:	CAD009138488
Site Name:	SPECTRA-PHYSICS, INC.
NPL:	F
FF:	N
OU:	00
Action Code:	DS
Action Name:	DISCVRY
SEQ:	1
Start Date:	1988-04-01 05:00:00
Finish Date:	1988-04-01 05:00:00
Qual:	Not Reported
Current Action Lead:	St Perf
Region:	09
Site ID:	0900252
EPA ID:	CAD009138488
Site Name:	SPECTRA-PHYSICS, INC.

SPECTRA-PHYSICS INC, 1250 W MIDDLEFIELD ROAD, MOUNTAIN VIEW, CA 94042 (Continued)

NPL:	F
FF:	N
OU:	00
Action Code:	SI
Action Name:	SI
SEQ:	1
Start Date:	1987-06-01 04:00:00
Finish Date:	1987-06-01 04:00:00
Qual:	H
Current Action Lead:	EPA Perf
Region:	09
Site ID:	0900252
EPA ID:	CAD009138488
Site Name:	SPECTRA-PHYSICS, INC.
NPL:	F
FF:	N
OU:	00
Action Code:	MA
Action Name:	ST COOP
SEQ:	1
Start Date:	1989-09-15 04:00:00
Finish Date:	2019-01-04 06:00:00
Qual:	Not Reported
Current Action Lead:	St Ovrsght
Region:	09
Site ID:	0900252
EPA ID:	CAD009138488
Site Name:	SPECTRA-PHYSICS, INC.
NPL:	F
FF:	N
OU:	01
Action Code:	ED
Action Name:	R/H ASMT
SEQ:	1
Start Date:	1991-06-15 04:00:00
Finish Date:	1991-06-15 04:00:00
Qual:	Not Reported
Current Action Lead:	EPA Ovrsght
Region:	09
Site ID:	0900252
EPA ID:	CAD009138488
Site Name:	SPECTRA-PHYSICS, INC.
NPL:	F
FF:	N
OU:	01
Action Code:	OM
Action Name:	OM
SEQ:	1

SPECTRA-PHYSICS INC, 1250 W MIDDLEFIELD ROAD, MOUNTAIN VIEW, CA 94042 (Continued)

Start Date:	1991-03-22 05:00:00
Finish Date:	Not Reported
Qual:	Not Reported
Current Action Lead:	St Ovrsght
Region:	09
Site ID:	0900252
EPA ID:	CAD009138488
Site Name:	SPECTRA-PHYSICS, INC.
NPL:	F
FF:	N
OU:	01
Action Code:	NK
Action Name:	PRP FS
SEQ:	1
Start Date:	2012-08-22 05:00:00
Finish Date:	2018-07-31 05:00:00
Qual:	Not Reported
Current Action Lead:	EPA Ovrsght
Region:	09
Site ID:	0900252
EPA ID:	CAD009138488
Site Name:	SPECTRA-PHYSICS, INC.
NPL:	F
FF:	N
OU:	01
Action Code:	BF
Action Name:	PRP RA
SEQ:	1
Start Date:	1991-03-22 05:00:00
Finish Date:	1991-03-22 05:00:00
Qual:	Not Reported
Current Action Lead:	St Ovrsght
Region:	09
Site ID:	0900252
EPA ID:	CAD009138488
Site Name:	SPECTRA-PHYSICS, INC.
NPL:	F
FF:	N
OU:	01
Action Code:	BE
Action Name:	PRP RD
SEQ:	1
Start Date:	1991-03-22 05:00:00
Finish Date:	1991-03-22 05:00:00
Qual:	Not Reported
Current Action Lead:	St Ovrsght
Region:	09
Site ID:	0900252

SPECTRA-PHYSICS INC, 1250 W MIDDLEFIELD ROAD, MOUNTAIN VIEW, CA 94042 (Continued)

EPA ID:	CAD009138488
Site Name:	SPECTRA-PHYSICS, INC.
NPL:	F
FF:	N
OU:	01
Action Code:	NA
Action Name:	PRP RI
SEQ:	1
Start Date:	2009-10-05 04:00:00
Finish Date:	2020-09-30 05:00:00
Qual:	Not Reported
Current Action Lead:	EPA Ovrsght
Region:	09
Site ID:	0900252
EPA ID:	CAD009138488
Site Name:	SPECTRA-PHYSICS, INC.
NPL:	F
FF:	N
OU:	01
Action Code:	BD
Action Name:	PRP RI/FS
SEQ:	1
Start Date:	1989-01-18 05:00:00
Finish Date:	1991-03-22 05:00:00
Qual:	Not Reported
Current Action Lead:	St Ovrsght
Region:	09
Site ID:	0900252
EPA ID:	CAD009138488
Site Name:	SPECTRA-PHYSICS, INC.
NPL:	F
FF:	N
OU:	01
Action Code:	RO
Action Name:	ROD
SEQ:	1
Start Date:	1991-03-22 05:00:00
Finish Date:	1991-03-22 05:00:00
Qual:	R
Current Action Lead:	EPA Perf
Region:	09
Site ID:	0900252
EPA ID:	CAD009138488
Site Name:	SPECTRA-PHYSICS, INC.
NPL:	F
FF:	N
OU:	01
Action Code:	RO

SPECTRA-PHYSICS INC, 1250 W MIDDLEFIELD ROAD, MOUNTAIN VIEW, CA 94042 (Continued)

Action Name:	ROD
SEQ:	2
Start Date:	2020-09-30 05:00:00
Finish Date:	2020-09-30 05:00:00
Qual:	Not Reported
Current Action Lead:	EPA Perf
Region:	09
Site ID:	0900252
EPA ID:	CAD009138488
Site Name:	SPECTRA-PHYSICS, INC.
NPL:	F
FF:	N
OU:	02
Action Code:	BF
Action Name:	PRP RA
SEQ:	3
Start Date:	2020-09-30 05:00:00
Finish Date:	Not Reported
Qual:	Not Reported
Current Action Lead:	EPA Ovrsght
Region:	09
Site ID:	0900252
EPA ID:	CAD009138488
Site Name:	SPECTRA-PHYSICS, INC.
NPL:	F
FF:	N
OU:	02
Action Code:	BE
Action Name:	PRP RD
SEQ:	3
Start Date:	2020-09-30 05:00:00
Finish Date:	2020-09-30 05:00:00
Qual:	Not Reported
Current Action Lead:	EPA Ovrsght
Region:	09
Site ID:	0900252
EPA ID:	CAD009138488
Site Name:	SPECTRA-PHYSICS, INC.
NPL:	F
FF:	N
OU:	02
Action Code:	NA
Action Name:	PRP RI
SEQ:	2
Start Date:	2009-10-05 04:00:00
Finish Date:	2020-09-30 05:00:00
Qual:	Not Reported
Current Action Lead:	EPA Ovrsght

SPECTRA-PHYSICS INC, 1250 W MIDDLEFIELD ROAD, MOUNTAIN VIEW, CA 94042 (Continued)

Region:	09
Site ID:	0900252
EPA ID:	CAD009138488
Site Name:	SPECTRA-PHYSICS, INC.
NPL:	F
FF:	N
OU:	02
Action Code:	RO
Action Name:	ROD
SEQ:	3
Start Date:	2020-09-30 05:00:00
Finish Date:	2020-09-30 05:00:00
Qual:	Not Reported
Current Action Lead:	EPA Perf

CORRACTS: Lists of Federal RCRA facilities undergoing Corrective Action

Name:	SPECTRA-PHYSICS INC
Address:	1250 W MIDDLEFIELD ROAD
Address 2:	Not Reported
EPA ID:	CAD009138488
Area Name:	ENTIRE FACILITY
Corrective Action:	CA PRIORITIZATION-HIGH CA PRIORITY
Actual Date:	19870401
Air Release Indicator:	Not Reported
Groundwater Release Indicator:	Not Reported
Soil Release Indicator:	Not Reported
Surface Water Release Indicator:	Not Reported

RCRA Listings: Lists of Federal RCRA generators

Date Form Received by Agency:	19960901
Handler Name:	Spectra-Physics Inc
Handler Address:	1250 W Middlefield Road
Handler City,State,Zip:	MOUNTAIN VIEW, CA 94042
EPA ID:	CAD009138488
Contact Name:	Not Reported
Contact Address:	Not Reported
Contact City,State,Zip:	Not Reported
Contact Telephone:	Not Reported
Contact Fax:	Not Reported
Contact Email:	Not Reported
Contact Title:	Not Reported
EPA Region:	09
Land Type:	Not Reported
Federal Waste Generator Description:	Small Quantity Generator
Non-Notifier:	Not Reported
Biennial Report Cycle:	Not Reported
Accessibility:	Not Reported
Active Site Indicator:	Handler Activities

SPECTRA-PHYSICS INC, 1250 W MIDDLEFIELD ROAD, MOUNTAIN VIEW, CA 94042 (Continued)

State District Owner:	Ca
State District:	2
Mailing Address:	1250 W MIDDLEFIELD ROAD
Mailing City,State,Zip:	MOUNTAIN VIEW, CA 94042
Owner Name:	Not Reported
Owner Type:	Not Reported
Operator Name:	Spectra-Physics Inc
Operator Type:	Private
Short-Term Generator Activity:	No
Importer Activity:	No
Mixed Waste Generator:	No
Transporter Activity:	No
Transfer Facility Activity:	No
Recycler Activity with Storage:	No
Small Quantity On-Site Burner Exemption:	No
Smelting Melting and Refining Furnace Exemption:	No
Underground Injection Control:	No
Off-Site Waste Receipt:	No
Universal Waste Indicator:	No
Universal Waste Destination Facility:	No
Federal Universal Waste:	No
Active Site State-Reg Handler:	---
Federal Facility Indicator:	Not Reported
Hazardous Secondary Material Indicator:	N
Sub-Part K Indicator:	Not Reported
2018 GPRA Permit Baseline:	Not on the Baseline
2018 GPRA Renewals Baseline:	Not on the Baseline
202 GPRA Corrective Action Baseline:	No
Subject to Corrective Action Universe:	No
Non-TSDFs Where RCRA CA has Been Imposed Universe:	No
Corrective Action Priority Ranking:	High
Environmental Control Indicator:	No
Institutional Control Indicator:	No
Human Exposure Controls Indicator:	N/A
Groundwater Controls Indicator:	N/A
Significant Non-Complier Universe:	No
Unaddressed Significant Non-Complier Universe:	No
Addressed Significant Non-Complier Universe:	No
Significant Non-Complier With a Compliance Schedule Universe:	No
Financial Assurance Required:	Not Reported
Handler Date of Last Change:	20060905
Recognized Trader-Importer:	No
Recognized Trader-Exporter:	No
Importer of Spent Lead Acid Batteries:	No

SPECTRA-PHYSICS INC, 1250 W MIDDLEFIELD ROAD, MOUNTAIN VIEW, CA 94042 (Continued)

Exporter of Spent Lead Acid Batteries:	No
Recycler Activity Without Storage:	No
Manifest Broker:	No
Sub-Part P Indicator:	No

Handler - Owner Operator:

Owner/Operator Indicator:	Operator
Owner/Operator Name:	SPECTRA-PHYSICS INC
Legal Status:	Private
Date Became Current:	Not Reported
Date Ended Current:	Not Reported
Owner/Operator Address:	1250 W MIDDLEFIELD
Owner/Operator City,State,Zip:	CITY NOT REPORTED, CA 99999
Owner/Operator Telephone:	415-961-2550
Owner/Operator Telephone Ext:	Not Reported
Owner/Operator Fax:	Not Reported
Owner/Operator Email:	Not Reported

Owner/Operator Indicator:	Operator
Owner/Operator Name:	SPECTRA-PHYSICS INC
Legal Status:	Private
Date Became Current:	Not Reported
Date Ended Current:	Not Reported
Owner/Operator Address:	1250 W MIDDLEFIELD
Owner/Operator City,State,Zip:	CITY NOT REPORTED, CA 99999
Owner/Operator Telephone:	415-961-2550
Owner/Operator Telephone Ext:	Not Reported
Owner/Operator Fax:	Not Reported
Owner/Operator Email:	Not Reported

Owner/Operator Indicator:	Owner
Owner/Operator Name:	SPECTRA-PHYSICS INC
Legal Status:	Private
Date Became Current:	Not Reported
Date Ended Current:	Not Reported
Owner/Operator Address:	1250 W MIDDLEFIELD
Owner/Operator City,State,Zip:	MOUNTAIN VIEW, CA 94042
Owner/Operator Telephone:	415-961-2550
Owner/Operator Telephone Ext:	Not Reported
Owner/Operator Fax:	Not Reported
Owner/Operator Email:	Not Reported

Historic Generators:

Receive Date:	19960901
Handler Name:	SPECTRA-PHYSICS INC
Federal Waste Generator Description:	Large Quantity Generator
State District Owner:	Ca
Large Quantity Handler of Universal Waste:	No

SPECTRA-PHYSICS INC, 1250 W MIDDLEFIELD ROAD, MOUNTAIN VIEW, CA 94042 (Continued)

Recognized Trader Importer:	No
Recognized Trader Exporter:	No
Spent Lead Acid Battery Importer:	No
Spent Lead Acid Battery Exporter:	No
Current Record:	No
Non Storage Recycler Activity:	Not Reported
Electronic Manifest Broker:	Not Reported
Receive Date:	19960901
Handler Name:	SPECTRA-PHYSICS INC
Federal Waste Generator Description:	Small Quantity Generator
State District Owner:	Ca
Large Quantity Handler of Universal Waste:	No
Recognized Trader Importer:	No
Recognized Trader Exporter:	No
Spent Lead Acid Battery Importer:	No
Spent Lead Acid Battery Exporter:	No
Current Record:	Yes
Non Storage Recycler Activity:	Not Reported
Electronic Manifest Broker:	Not Reported
Receive Date:	19801113
Handler Name:	SPECTRA-PHYSICS INC
Federal Waste Generator Description:	Large Quantity Generator
State District Owner:	Ca
Large Quantity Handler of Universal Waste:	No
Recognized Trader Importer:	No
Recognized Trader Exporter:	No
Spent Lead Acid Battery Importer:	No
Spent Lead Acid Battery Exporter:	No
Current Record:	No
Non Storage Recycler Activity:	Not Reported
Electronic Manifest Broker:	Not Reported
Receive Date:	19900416
Handler Name:	SPECTRA-PHYSICS INC
Federal Waste Generator Description:	Large Quantity Generator
State District Owner:	Not Reported
Large Quantity Handler of Universal Waste:	No
Recognized Trader Importer:	No
Recognized Trader Exporter:	No
Spent Lead Acid Battery Importer:	No
Spent Lead Acid Battery Exporter:	No
Current Record:	No
Non Storage Recycler Activity:	Not Reported
Electronic Manifest Broker:	Not Reported
Receive Date:	19921027
Handler Name:	SPECTRA-PHYSICS LASERS,INC.
Federal Waste Generator Description:	Large Quantity Generator

SPECTRA-PHYSICS INC, 1250 W MIDDLEFIELD ROAD, MOUNTAIN VIEW, CA 94042 (Continued)

State District Owner:	Not Reported
Large Quantity Handler of Universal Waste:	No
Recognized Trader Importer:	No
Recognized Trader Exporter:	No
Spent Lead Acid Battery Importer:	No
Spent Lead Acid Battery Exporter:	No
Current Record:	No
Non Storage Recycler Activity:	Not Reported
Electronic Manifest Broker:	Not Reported

List of NAICS Codes and Descriptions:

NAICS Code:	332999
NAICS Description:	All Other Miscellaneous Fabricated Metal Product Manufacturing
NAICS Code:	333314
NAICS Description:	Optical Instrument And Lens Manufacturing
NAICS Code:	334516
NAICS Description:	Analytical Laboratory Instrument Manufacturing

Has the Facility Received Notices of Violations:

Found Violation:	No
Agency Which Determined Violation:	Not Reported
Violation Short Description:	Not Reported
Date Violation was Determined:	Not Reported
Actual Return to Compliance Date:	Not Reported
Return to Compliance Qualifier:	Not Reported
Violation Responsible Agency:	Not Reported
Scheduled Compliance Date:	Not Reported
Enforcement Identifier:	Not Reported
Date of Enforcement Action:	Not Reported
Enforcement Responsible Agency:	Not Reported
Enforcement Docket Number:	Not Reported
Enforcement Attorney:	Not Reported
Corrective Action Component:	Not Reported
Appeal Initiated Date:	Not Reported
Appeal Resolution Date:	Not Reported
Disposition Status Date:	Not Reported
Disposition Status:	Not Reported
Disposition Status Description:	Not Reported
Consent/Final Order Sequence Number:	Not Reported
Consent/Final Order Respondent Name:	Not Reported
Consent/Final Order Lead Agency:	Not Reported
Enforcement Type:	Not Reported
Enforcement Responsible Person:	Not Reported
Enforcement Responsible Sub-Organization:	Not Reported
SEP Sequence Number:	Not Reported

SPECTRA-PHYSICS INC, 1250 W MIDDLEFIELD ROAD, MOUNTAIN VIEW, CA 94042 (Continued)

SEP Expenditure Amount:	Not Reported
SEP Scheduled Completion Date:	Not Reported
SEP Actual Date:	Not Reported
SEP Defaulted Date:	Not Reported
SEP Type:	Not Reported
SEP Type Description:	Not Reported
Proposed Amount:	Not Reported
Final Monetary Amount:	Not Reported
Paid Amount:	Not Reported
Final Count:	Not Reported
Final Amount:	Not Reported
Found Violation:	Yes
Agency Which Determined Violation:	State
Violation Short Description:	TSD - General
Date Violation was Determined:	19870225
Actual Return to Compliance Date:	19880930
Return to Compliance Qualifier:	Observed
Violation Responsible Agency:	State
Scheduled Compliance Date:	19870608
Enforcement Identifier:	001
Date of Enforcement Action:	19870429
Enforcement Responsible Agency:	State
Enforcement Docket Number:	Not Reported
Enforcement Attorney:	R9
Corrective Action Component:	No
Appeal Initiated Date:	Not Reported
Appeal Resolution Date:	Not Reported
Disposition Status Date:	Not Reported
Disposition Status:	Not Reported
Disposition Status Description:	Not Reported
Consent/Final Order Sequence Number:	Not Reported
Consent/Final Order Respondent Name:	Not Reported
Consent/Final Order Lead Agency:	Not Reported
Enforcement Type:	WRITTEN INFORMAL
Enforcement Responsible Person:	R9
Enforcement Responsible Sub-Organization:	Not Reported
SEP Sequence Number:	Not Reported
SEP Expenditure Amount:	Not Reported
SEP Scheduled Completion Date:	Not Reported
SEP Actual Date:	Not Reported
SEP Defaulted Date:	Not Reported
SEP Type:	Not Reported
SEP Type Description:	Not Reported
Proposed Amount:	Not Reported
Final Monetary Amount:	Not Reported
Paid Amount:	Not Reported
Final Count:	Not Reported

SPECTRA-PHYSICS INC, 1250 W MIDDLEFIELD ROAD, MOUNTAIN VIEW, CA 94042 (Continued)

Final Amount:	Not Reported

Evaluation Action Summary:

Evaluation Date:	19880930
Evaluation Responsible Agency:	EPA
Found Violation:	No
Evaluation Type Description:	COMPLIANCE EVALUATION INSPECTION
Evaluation Responsible Person Identifier:	R9EPA
Evaluation Responsible Sub-Organization:	Not Reported
Actual Return to Compliance Date:	Not Reported
Scheduled Compliance Date:	Not Reported
Date of Request:	Not Reported
Date Response Received:	Not Reported
Request Agency:	Not Reported
Former Citation:	Not Reported

Evaluation Date:	19870225
Evaluation Responsible Agency:	State
Found Violation:	Yes
Evaluation Type Description:	COMPLIANCE EVALUATION INSPECTION
Evaluation Responsible Person Identifier:	R9
Evaluation Responsible Sub-Organization:	Not Reported
Actual Return to Compliance Date:	19880930
Scheduled Compliance Date:	19870608
Date of Request:	Not Reported
Date Response Received:	Not Reported
Request Agency:	Not Reported
Former Citation:	Not Reported

SIte: Federal institutional controls / engineering controls registries

Name:	SPECTRA-PHYSICS, INC.
Address:	1250 W MIDDLEFIELD RD
Address 2:	Not Reported
City,State,Zip:	MOUNTAIN VIEW, CA 94042
Event Code:	Not Reported
Action Taken Date:	09/29/2023
EPA ID:	CAD009138488
Action Name:	ROD Amendment
Action ID:	2
Operable Unit:	01
Contaminated Media:	Groundwater
Contact Name:	Not Reported
Contact Telephone:	Not Reported
Event:	Not Reported
Federal Facility:	N
Fiscal Year:	2023

SPECTRA-PHYSICS INC, 1250 W MIDDLEFIELD ROAD, MOUNTAIN VIEW, CA 94042 (Continued)

NPL Status:	Currently on the Final NPL
Superfund Alternative Agreement:	N
Latitude:	+37.408050
Longitude:	-122.078600

Media:

EPA ID:	CAD009138488
Contaminated Media:	Soil
Action ID:	2
Operable Unit:	01
Action Name:	ROD Amendment
Action Taken Date:	09/29/2023
Event Code:	Not Reported
Contact Name:	Not Reported
Contact Telephone:	Not Reported
Event:	Not Reported
Federal Facility:	N
Fiscal Year:	2023
NPL Status:	Currently on the Final NPL
Superfund Alternative Agreement:	N
Latitude:	+37.408050
Longitude:	-122.078600

EPA ID:	CAD009138488
Contaminated Media:	Air
Action ID:	2
Operable Unit:	01
Action Name:	Record of Decision
Action Taken Date:	09/30/2020
Event Code:	Not Reported
Contact Name:	Not Reported
Contact Telephone:	Not Reported
Event:	Not Reported
Federal Facility:	N
Fiscal Year:	2020
NPL Status:	Currently on the Final NPL
Superfund Alternative Agreement:	N
Latitude:	+37.408050
Longitude:	-122.078600

EPA ID:	CAD009138488
Contaminated Media:	Air
Action ID:	3
Operable Unit:	02
Action Name:	Record of Decision
Action Taken Date:	09/30/2020
Event Code:	Not Reported
Contact Name:	Not Reported
Contact Telephone:	Not Reported
Event:	Not Reported
Federal Facility:	N

SPECTRA-PHYSICS INC, 1250 W MIDDLEFIELD ROAD, MOUNTAIN VIEW, CA 94042 (Continued)

Fiscal Year:	2020
NPL Status:	Currently on the Final NPL
Superfund Alternative Agreement:	N
Latitude:	+37.408050
Longitude:	-122.078600
EPA ID:	CAD009138488
Contaminated Media:	Groundwater
Action ID:	2
Operable Unit:	01
Action Name:	ROD Amendment
Action Taken Date:	09/29/2023
Event Code:	Not Reported
Contact Name:	Not Reported
Contact Telephone:	Not Reported
Event:	Not Reported
Federal Facility:	N
Fiscal Year:	2023
NPL Status:	Currently on the Final NPL
Superfund Alternative Agreement:	N
Latitude:	+37.408050
Longitude:	-122.078600
EPA ID:	CAD009138488
Contaminated Media:	Groundwater
Action ID:	2
Operable Unit:	01
Action Name:	ROD Amendment
Action Taken Date:	09/29/2023
Event Code:	Not Reported
Contact Name:	Not Reported
Contact Telephone:	Not Reported
Event:	Not Reported
Federal Facility:	N
Fiscal Year:	2023
NPL Status:	Currently on the Final NPL
Superfund Alternative Agreement:	N
Latitude:	+37.408050
Longitude:	-122.078600
EPA ID:	CAD009138488
Contaminated Media:	Soil
Action ID:	2
Operable Unit:	01
Action Name:	ROD Amendment
Action Taken Date:	09/29/2023
Event Code:	Not Reported
Contact Name:	Not Reported
Contact Telephone:	Not Reported
Event:	Not Reported
Federal Facility:	N

SPECTRA-PHYSICS INC, 1250 W MIDDLEFIELD ROAD, MOUNTAIN VIEW, CA 94042 (Continued)

Fiscal Year:	2023
NPL Status:	Currently on the Final NPL
Superfund Alternative Agreement:	N
Latitude:	+37.408050
Longitude:	-122.078600
EPA ID:	CAD009138488
Contaminated Media:	Groundwater
Action ID:	2
Operable Unit:	01
Action Name:	ROD Amendment
Action Taken Date:	09/29/2023
Event Code:	Not Reported
Contact Name:	Not Reported
Contact Telephone:	Not Reported
Event:	Not Reported
Federal Facility:	N
Fiscal Year:	2023
NPL Status:	Currently on the Final NPL
Superfund Alternative Agreement:	N
Latitude:	+37.408050
Longitude:	-122.078600
EPA ID:	CAD009138488
Contaminated Media:	Groundwater
Action ID:	2
Operable Unit:	01
Action Name:	ROD Amendment
Action Taken Date:	09/29/2023
Event Code:	Not Reported
Contact Name:	Not Reported
Contact Telephone:	Not Reported
Event:	Not Reported
Federal Facility:	N
Fiscal Year:	2023
NPL Status:	Currently on the Final NPL
Superfund Alternative Agreement:	N
Latitude:	+37.408050
Longitude:	-122.078600
EPA ID:	CAD009138488
Contaminated Media:	Groundwater
Action ID:	1
Operable Unit:	01
Action Name:	Record of Decision
Action Taken Date:	03/22/1991
Event Code:	Not Reported
Contact Name:	Not Reported
Contact Telephone:	Not Reported
Event:	Not Reported
Federal Facility:	N

SPECTRA-PHYSICS INC, 1250 W MIDDLEFIELD ROAD, MOUNTAIN VIEW, CA 94042 (Continued)

Fiscal Year:	1991
NPL Status:	Currently on the Final NPL
Superfund Alternative Agreement:	N
Latitude:	+37.408050
Longitude:	-122.078600
EPA ID:	CAD009138488
Contaminated Media:	Groundwater
Action ID:	1
Operable Unit:	01
Action Name:	Record of Decision
Action Taken Date:	03/22/1991
Event Code:	Not Reported
Contact Name:	Not Reported
Contact Telephone:	Not Reported
Event:	Not Reported
Federal Facility:	N
Fiscal Year:	1991
NPL Status:	Currently on the Final NPL
Superfund Alternative Agreement:	N
Latitude:	+37.408050
Longitude:	-122.078600
EPA ID:	CAD009138488
Contaminated Media:	Groundwater
Action ID:	1
Operable Unit:	01
Action Name:	Record of Decision
Action Taken Date:	03/22/1991
Event Code:	Not Reported
Contact Name:	Not Reported
Contact Telephone:	Not Reported
Event:	Not Reported
Federal Facility:	N
Fiscal Year:	1991
NPL Status:	Currently on the Final NPL
Superfund Alternative Agreement:	N
Latitude:	+37.408050
Longitude:	-122.078600
EPA ID:	CAD009138488
Contaminated Media:	Groundwater
Action ID:	1
Operable Unit:	01
Action Name:	Record of Decision
Action Taken Date:	03/22/1991
Event Code:	Not Reported
Contact Name:	Not Reported
Contact Telephone:	Not Reported
Event:	Not Reported
Federal Facility:	N

SPECTRA-PHYSICS INC, 1250 W MIDDLEFIELD ROAD, MOUNTAIN VIEW, CA 94042 (Continued)

Fiscal Year:	1991
NPL Status:	Currently on the Final NPL
Superfund Alternative Agreement:	N
Latitude:	+37.408050
Longitude:	-122.078600
EPA ID:	CAD009138488
Contaminated Media:	Groundwater
Action ID:	1
Operable Unit:	01
Action Name:	Record of Decision
Action Taken Date:	03/22/1991
Event Code:	Not Reported
Contact Name:	Not Reported
Contact Telephone:	Not Reported
Event:	Not Reported
Federal Facility:	N
Fiscal Year:	1991
NPL Status:	Currently on the Final NPL
Superfund Alternative Agreement:	N
Latitude:	+37.408050
Longitude:	-122.078600
EPA ID:	CAD009138488
Contaminated Media:	Soil
Action ID:	1
Operable Unit:	01
Action Name:	Record of Decision
Action Taken Date:	03/22/1991
Event Code:	Not Reported
Contact Name:	Not Reported
Contact Telephone:	Not Reported
Event:	Not Reported
Federal Facility:	N
Fiscal Year:	1991
NPL Status:	Currently on the Final NPL
Superfund Alternative Agreement:	N
Latitude:	+37.408050
Longitude:	-122.078600
EPA ID:	CAD009138488
Contaminated Media:	Soil
Action ID:	1
Operable Unit:	01
Action Name:	Record of Decision
Action Taken Date:	03/22/1991
Event Code:	Not Reported
Contact Name:	Not Reported
Contact Telephone:	Not Reported
Event:	Not Reported
Federal Facility:	N

SPECTRA-PHYSICS INC, 1250 W MIDDLEFIELD ROAD, MOUNTAIN VIEW, CA 94042 (Continued)

Fiscal Year:	1991
NPL Status:	Currently on the Final NPL
Superfund Alternative Agreement:	N
Latitude:	+37.408050
Longitude:	-122.078600
EPA ID:	CAD009138488
Contaminated Media:	Groundwater
Action ID:	1
Operable Unit:	01
Action Name:	Record of Decision
Action Taken Date:	03/22/1991
Event Code:	Not Reported
Contact Name:	Not Reported
Contact Telephone:	Not Reported
Event:	Not Reported
Federal Facility:	N
Fiscal Year:	1991
NPL Status:	Currently on the Final NPL
Superfund Alternative Agreement:	N
Latitude:	+37.408050
Longitude:	-122.078600
EPA ID:	CAD009138488
Contaminated Media:	Air
Action ID:	2
Operable Unit:	01
Action Name:	Record of Decision
Action Taken Date:	09/30/2020
Event Code:	Not Reported
Contact Name:	Not Reported
Contact Telephone:	Not Reported
Event:	Not Reported
Federal Facility:	N
Fiscal Year:	2020
NPL Status:	Currently on the Final NPL
Superfund Alternative Agreement:	N
Latitude:	+37.408050
Longitude:	-122.078600
EPA ID:	CAD009138488
Contaminated Media:	Soil Gas
Action ID:	2
Operable Unit:	01
Action Name:	Record of Decision
Action Taken Date:	09/30/2020
Event Code:	Not Reported
Contact Name:	Not Reported
Contact Telephone:	Not Reported
Event:	Not Reported
Federal Facility:	N

SPECTRA-PHYSICS INC, 1250 W MIDDLEFIELD ROAD, MOUNTAIN VIEW, CA 94042 (Continued)

Fiscal Year:	2020
NPL Status:	Currently on the Final NPL
Superfund Alternative Agreement:	N
Latitude:	+37.408050
Longitude:	-122.078600
EPA ID:	CAD009138488
Contaminated Media:	Soil Gas
Action ID:	2
Operable Unit:	01
Action Name:	Record of Decision
Action Taken Date:	09/30/2020
Event Code:	Not Reported
Contact Name:	Not Reported
Contact Telephone:	Not Reported
Event:	Not Reported
Federal Facility:	N
Fiscal Year:	2020
NPL Status:	Currently on the Final NPL
Superfund Alternative Agreement:	N
Latitude:	+37.408050
Longitude:	-122.078600
EPA ID:	CAD009138488
Contaminated Media:	Soil Gas
Action ID:	2
Operable Unit:	01
Action Name:	Record of Decision
Action Taken Date:	09/30/2020
Event Code:	Not Reported
Contact Name:	Not Reported
Contact Telephone:	Not Reported
Event:	Not Reported
Federal Facility:	N
Fiscal Year:	2020
NPL Status:	Currently on the Final NPL
Superfund Alternative Agreement:	N
Latitude:	+37.408050
Longitude:	-122.078600
EPA ID:	CAD009138488
Contaminated Media:	Soil Gas
Action ID:	2
Operable Unit:	01
Action Name:	Record of Decision
Action Taken Date:	09/30/2020
Event Code:	Not Reported
Contact Name:	Not Reported
Contact Telephone:	Not Reported
Event:	Not Reported
Federal Facility:	N

SPECTRA-PHYSICS INC, 1250 W MIDDLEFIELD ROAD, MOUNTAIN VIEW, CA 94042 (Continued)

Fiscal Year:	2020
NPL Status:	Currently on the Final NPL
Superfund Alternative Agreement:	N
Latitude:	+37.408050
Longitude:	-122.078600
EPA ID:	CAD009138488
Contaminated Media:	Soil Gas
Action ID:	2
Operable Unit:	01
Action Name:	Record of Decision
Action Taken Date:	09/30/2020
Event Code:	Not Reported
Contact Name:	Not Reported
Contact Telephone:	Not Reported
Event:	Not Reported
Federal Facility:	N
Fiscal Year:	2020
NPL Status:	Currently on the Final NPL
Superfund Alternative Agreement:	N
Latitude:	+37.408050
Longitude:	-122.078600
EPA ID:	CAD009138488
Contaminated Media:	Soil Gas
Action ID:	2
Operable Unit:	01
Action Name:	Record of Decision
Action Taken Date:	09/30/2020
Event Code:	Not Reported
Contact Name:	Not Reported
Contact Telephone:	Not Reported
Event:	Not Reported
Federal Facility:	N
Fiscal Year:	2020
NPL Status:	Currently on the Final NPL
Superfund Alternative Agreement:	N
Latitude:	+37.408050
Longitude:	-122.078600
EPA ID:	CAD009138488
Contaminated Media:	Air
Action ID:	3
Operable Unit:	02
Action Name:	Record of Decision
Action Taken Date:	09/30/2020
Event Code:	Not Reported
Contact Name:	Not Reported
Contact Telephone:	Not Reported
Event:	Not Reported
Federal Facility:	N

SPECTRA-PHYSICS INC, 1250 W MIDDLEFIELD ROAD, MOUNTAIN VIEW, CA 94042 (Continued)

Fiscal Year:	2020
NPL Status:	Currently on the Final NPL
Superfund Alternative Agreement:	N
Latitude:	+37.408050
Longitude:	-122.078600
EPA ID:	CAD009138488
Contaminated Media:	Soil Gas
Action ID:	3
Operable Unit:	02
Action Name:	Record of Decision
Action Taken Date:	09/30/2020
Event Code:	Not Reported
Contact Name:	Not Reported
Contact Telephone:	Not Reported
Event:	Not Reported
Federal Facility:	N
Fiscal Year:	2020
NPL Status:	Currently on the Final NPL
Superfund Alternative Agreement:	N
Latitude:	+37.408050
Longitude:	-122.078600
EPA ID:	CAD009138488
Contaminated Media:	Soil Gas
Action ID:	3
Operable Unit:	02
Action Name:	Record of Decision
Action Taken Date:	09/30/2020
Event Code:	Not Reported
Contact Name:	Not Reported
Contact Telephone:	Not Reported
Event:	Not Reported
Federal Facility:	N
Fiscal Year:	2020
NPL Status:	Currently on the Final NPL
Superfund Alternative Agreement:	N
Latitude:	+37.408050
Longitude:	-122.078600
EPA ID:	CAD009138488
Contaminated Media:	Soil Gas
Action ID:	3
Operable Unit:	02
Action Name:	Record of Decision
Action Taken Date:	09/30/2020
Event Code:	Not Reported
Contact Name:	Not Reported
Contact Telephone:	Not Reported
Event:	Not Reported
Federal Facility:	N

SPECTRA-PHYSICS INC, 1250 W MIDDLEFIELD ROAD, MOUNTAIN VIEW, CA 94042 (Continued)

Fiscal Year:	2020
NPL Status:	Currently on the Final NPL
Superfund Alternative Agreement:	N
Latitude:	+37.408050
Longitude:	-122.078600
EPA ID:	CAD009138488
Contaminated Media:	Soil Gas
Action ID:	3
Operable Unit:	02
Action Name:	Record of Decision
Action Taken Date:	09/30/2020
Event Code:	Not Reported
Contact Name:	Not Reported
Contact Telephone:	Not Reported
Event:	Not Reported
Federal Facility:	N
Fiscal Year:	2020
NPL Status:	Currently on the Final NPL
Superfund Alternative Agreement:	N
Latitude:	+37.408050
Longitude:	-122.078600
EPA ID:	CAD009138488
Contaminated Media:	Soil Gas
Action ID:	3
Operable Unit:	02
Action Name:	Record of Decision
Action Taken Date:	09/30/2020
Event Code:	Not Reported
Contact Name:	Not Reported
Contact Telephone:	Not Reported
Event:	Not Reported
Federal Facility:	N
Fiscal Year:	2020
NPL Status:	Currently on the Final NPL
Superfund Alternative Agreement:	N
Latitude:	+37.408050
Longitude:	-122.078600
EPA ID:	CAD009138488
Contaminated Media:	Soil Gas
Action ID:	3
Operable Unit:	02
Action Name:	Record of Decision
Action Taken Date:	09/30/2020
Event Code:	Not Reported
Contact Name:	Not Reported
Contact Telephone:	Not Reported
Event:	Not Reported
Federal Facility:	N

SPECTRA-PHYSICS INC, 1250 W MIDDLEFIELD ROAD, MOUNTAIN VIEW, CA 94042 (Continued)

Fiscal Year:	2020
NPL Status:	Currently on the Final NPL
Superfund Alternative Agreement:	N
Latitude:	+37.408050
Longitude:	-122.078600

US INST CONTROLS: Federal institutional controls / engineering controls registries

Name:	SPECTRA-PHYSICS, INC.
Address:	1250 W MIDDLEFIELD RD
Address 2:	Not Reported
City,State,Zip:	MOUNTAIN VIEW, CA 94042
EPA ID:	CAD009138488
Action Name:	ROD Amendment
Action ID:	2
Operable Unit:	01
Actual Date:	09/29/2023
Contaminated Media:	Soil
Event Code:	Not Reported
Contact Name:	Not Reported
Contact Telephone:	Not Reported
Event:	Not Reported
Federal Facility:	N
Fiscal Year:	2023
NPL Status:	Currently on the Final NPL
Superfund Alternative Agreement:	N
Latitude:	+37.408050
Longitude:	-122.078600

Name:	SPECTRA-PHYSICS, INC.
Address:	1250 W MIDDLEFIELD RD
Address 2:	Not Reported
City,State,Zip:	MOUNTAIN VIEW, CA 94042
EPA ID:	CAD009138488
Action Name:	ROD Amendment
Action ID:	2
Operable Unit:	01
Actual Date:	09/29/2023
Contaminated Media:	Groundwater
Event Code:	Not Reported
Contact Name:	Not Reported
Contact Telephone:	Not Reported
Event:	Not Reported
Federal Facility:	N
Fiscal Year:	2023
NPL Status:	Currently on the Final NPL
Superfund Alternative Agreement:	N
Latitude:	+37.408050
Longitude:	-122.078600

Name:	SPECTRA-PHYSICS, INC.

SPECTRA-PHYSICS INC, 1250 W MIDDLEFIELD ROAD, MOUNTAIN VIEW, CA 94042 (Continued)

Address:	1250 W MIDDLEFIELD RD
Address 2:	Not Reported
City,State,Zip:	MOUNTAIN VIEW, CA 94042
EPA ID:	CAD009138488
Action Name:	Record of Decision
Action ID:	2
Operable Unit:	01
Actual Date:	09/30/2020
Contaminated Media:	Soil Gas
Event Code:	Not Reported
Contact Name:	Not Reported
Contact Telephone:	Not Reported
Event:	Not Reported
Federal Facility:	N
Fiscal Year:	2020
NPL Status:	Currently on the Final NPL
Superfund Alternative Agreement:	N
Latitude:	+37.408050
Longitude:	-122.078600

Name:	SPECTRA-PHYSICS, INC.
Address:	1250 W MIDDLEFIELD RD
Address 2:	Not Reported
City,State,Zip:	MOUNTAIN VIEW, CA 94042
EPA ID:	CAD009138488
Action Name:	Record of Decision
Action ID:	3
Operable Unit:	02
Actual Date:	09/30/2020
Contaminated Media:	Soil Gas
Event Code:	Not Reported
Contact Name:	Not Reported
Contact Telephone:	Not Reported
Event:	Not Reported
Federal Facility:	N
Fiscal Year:	2020
NPL Status:	Currently on the Final NPL
Superfund Alternative Agreement:	N
Latitude:	+37.408050
Longitude:	-122.078600

ROD: Other Ascertainable Records

Name:	SPECTRA-PHYSICS, INC.
Address:	1250 W Middlefield Rd
City,State,Zip:	MOUNTAIN VIEW, CA 94042
EPA ID:	CAD009138488
RG:	9
Site ID:	900252
Action:	GOVT ROD for PRP Remedy
Operable Unit Number:	OVERALL SITE

SPECTRA-PHYSICS INC, 1250 W MIDDLEFIELD ROAD, MOUNTAIN VIEW, CA 94042 (Continued)

SEQ ID:	1
Action Completion:	1991-03-22 00:00:00
NPL Status:	Final
Non NPL Status:	Not Reported

NY MANIFEST: Other Ascertainable Records

EPA ID:	CAD009138488
Country:	USA
Name:	Spectra Physics
Address:	1250 W MIDDLEFIELD ROAD
Address 2:	Not Reported
City,State,Zip:	MOUNTAIN VIEW, CA 94042
Zip 4:	Not Reported
Location Address 1:	1335 TERRA BELLA BLDG 7
Location Address 2:	Not Reported
Location City,State,Zip:	MOUNTAIN VIEW, CA 94039
Location Zip 4:	Not Reported
Facility Status:	Not Reported
Total Tanks:	Not Reported
Code:	BP

Mailing:

Mailing Name:	Spectra Physics
Mailing Contact:	Spectra Physics
Mailing Address 1:	1335 TERRA BELLA BLDG 7
Mailing Address 2:	Not Reported
Mailing City,State,Zip:	MOUNTAIN VIEW, CA 94039
Mailing Zip 4:	Not Reported
Mailing Country:	USA
Mailing Phone:	4159612550

Manifest Data:

Document ID:	NYA4161947
Manifest Status:	C - Completed copy
Trans1 State ID:	706348
Year:	1986
Trans2 State ID:	X17593NY
Generator Ship Date:	860917
Trans1 Recv Date:	860917
Trans2 Recv Date:	Not Reported
TSD Site Recv Date:	860926
Part A Recv Date:	860923
Part B Recv Date:	861002
Generator EPA ID:	CAD009138488
Trans1 EPA ID:	NYD980769947
Trans2 EPA ID:	Not Reported
TSDF ID 1:	NYD000632372
TSDF ID 2:	Not Reported
Manifest Tracking Number:	Not Reported

SPECTRA-PHYSICS INC, 1250 W MIDDLEFIELD ROAD, MOUNTAIN VIEW, CA 94042 (Continued)

Import Indicator:	Not Reported
Export Indicator:	Not Reported
Discr Quantity Indicator:	Not Reported
Discr Type Indicator:	Not Reported
Discr Residue Indicator:	Not Reported
Discr Partial Reject Indicator:	Not Reported
Discr Full Reject Indicator:	Not Reported
Manifest Ref Number:	Not Reported
Alt Facility RCRA ID:	Not Reported
Alt Facility Sign Date:	Not Reported
MGMT Method Type Code:	Not Reported
Waste Code 1:	Reactive Waste
Waste Code 2:	Not Reported
Waste Code 3:	Not Reported
Waste Code 4:	Not Reported
Waste Code 5:	Not Reported
Waste Code 6:	Not Reported
Quantity:	00008
Units:	Pounds
Number of Containers:	001
Container Type:	Metal drums, barrels, kegs
Handling Method:	Burn
Specific Gravity:	100

TELEDYNE SEMICONDUCTOR 1300 TERRA BELLA AVE, MOUNTAIN VIEW, CA, 94043		1000201854
Region	NW 1/3 - 1/2 (2101 ft. / 0.398 mi.)	Lists of Federal NPL (Superfund) sites Lists of Federal sites subject to CERCLA removals and CERCLA orders Lists of Federal RCRA facilities undergoing Corrective Action Lists of Federal RCRA TSD facilities Federal institutional controls / engineering controls registries Other Ascertainable Records

Worksheet:

NPL: Lists of Federal NPL (Superfund) sites

EPA Region:	9
EPA ID:	CAD009111444
Site ID:	901134
Name:	TELEDYNE SEMICONDUCTOR
Address:	1300 Terra Bella Ave
City,State,Zip:	MOUNTAIN VIEW, CA 94043
Federal:	N
Final Date:	1987-07-22 00:00:00
Latitude:	37.4108
Longitude:	-122.0797
Site Score:	35.350000000000001

TELEDYNE SEMICONDUCTOR, 1300 TERRA BELLA AVE, MOUNTAIN VIEW, CA 94043 (Continued)

NAI:	Not Reported
Native American Entity:	Not Reported

Substance as of 08/2019:

NPL Status:	Currently on the Final NPL
Substance ID:	Not Reported
CAS Number:	Not Reported
Substance:	Not Reported
Pathway:	Not Reported
Scoring:	Not Reported

NPL Status:	Currently on the Final NPL
Substance ID:	A091
CAS Number:	76-13-1
Substance:	1,1,2-TRICHLORO-1,2,2-TRIFLUOROETHANE
Pathway:	GROUND WATER PATHWAY
Scoring:	2

NPL Status:	Currently on the Final NPL
Substance ID:	U071
CAS Number:	541-73-1
Substance:	DICHLOROBENZENE, 1,3-
Pathway:	GROUND WATER PATHWAY
Scoring:	4

NPL Status:	Currently on the Final NPL
Substance ID:	U079
CAS Number:	156-60-5
Substance:	TRANS-DICHLOROETHYLENE, 1,2-
Pathway:	GROUND WATER PATHWAY
Scoring:	2

NPL Status:	Currently on the Final NPL
Substance ID:	U210
CAS Number:	127-18-4
Substance:	TETRACHLOROETHENE
Pathway:	GROUND WATER PATHWAY
Scoring:	2

NPL Status:	Currently on the Final NPL
Substance ID:	U228
CAS Number:	79-01-6
Substance:	TRICHLOROETHYLENE (TCE)
Pathway:	GROUND WATER PATHWAY
Scoring:	2

Summary Details:

Conditions at proposal October 15, 1984): Teledyne Semiconductor has manufactured semiconductors on a 1-acre site in Mountain View, Santa Clara County, California, since 1962. In December l982, Teledyne reported to the California Regional Water Quality Control Board CRWQCB) that soil and ground

TELEDYNE SEMICONDUCTOR, 1300 TERRA BELLA AVE, MOUNTAIN VIEW, CA 94043 (Continued)

water near an underground storage tank were contaminated with solvents, including trichloroethylene. An investigation in June 1984 revealed that the contaminants had migrated to the northand affected approximately 50 private domestic wells. Local agencies and the company have provided alternative sources of drinking water for the affected residences. About 116,000 people depend on wells within 3 miles of the site as a source of drinking water. The company is working with CRWQCB to determine the extent of the contamination and to develop interim hydraulic controls to prevent further migration of the contaminants. The facility received Interim Status underSubtitle C of the Resource Conservation and Recovery Act RCRA) when the company filed Part A of a permit application. This is one of 19 sites in the South Bay Area of San Francisco. Facilities at these sites have used a variety of toxicchemicals, primarily chlorinated organic solvents, which contaminate a common ground water basin. Although these sites are listed separately, EPA intends to apply an area-wide approach to the problem as well as take specific action as necessary. Status February 1986): CRWQCB, in conjunction with EPA and the California Department of Health Services, is considering various response actions at the site. This site remains in proposed status until EPA implements the appropriate elements of its final policy for placing RCRA-related sites on the NPL and then applies the policy to this site. Status July 22, 1987): Subsequent investigation revealed that this site is not subject to the Subtitle C permitting requirements of RCRA. Its score on the Ha ard Ranking System, which EPA uses to evaluate sites for the NPL, is above the cutoff point of 28.50, and EPA received no information that prevents placing the site on the NPL. Therefore, it is being placed on the NPL. Teledyne is planning on pumping the contaminated ground water in the upper aquifer to the surface for subsequent treatment.

Category as of 08/2019:

NPL Status:	Currently on the Final NPL
Category Description:	Depth To Aquifer-> 10 And <= 25 Feet
Category Value:	25
NPL Status:	Currently on the Final NPL
Category Description:	Distance To Nearest Population-> 0 And <= 1/4 Mile
Category Value:	10

Narratives as of 08/2019:

NPL Name:	TELEDYNE SEMICONDUCTOR

TELEDYNE SEMICONDUCTOR, 1300 TERRA BELLA AVE, MOUNTAIN VIEW, CA 94043 (Continued)

Site as of 08/2019:

EPA Region:	09
Site ID:	0901134
Site Status:	F
Federal Site:	N
Date Deleted:	Not Reported
Date Finalized:	07/22/87
Date Proposed:	10/15/84

Site Status as of 08/2019:

Proposed Date:	10/15/1984
Final Date:	07/22/1987
Deleted Date:	Not Reported
NPL Status:	Final

Narr:

Site Name:	Teledyne Semiconductor
Site EPA ID:	CAD009111444
Listing Date:	7/22/1987
Site Score:	35.35
Federal Facility Indicator:	No
Site List URL:	https://semspub.epa.gov/src/document/09/2400266
Site Progress URL:	https://cumulis.epa.gov/supercpad/cursites/csitinfo.cfm?id=0901134
Federal Register URL:	https://semspub.epa.gov/src/document/11/189629
Site Location URL:	https://epa.maps.arcgis.com/apps/webappviewer/index.html?id=33cebcdfdd1b4c3a8b51d416956c41f1&query=Superfund_National_Priorities_List__NPL__Sites_with_Status_Information_7557,SITE_EPA_ID=%27CAD009111444%27

SEMS: Lists of Federal sites subject to CERCLA removals and CERCLA orders

Site ID:	0901134
EPA ID:	CAD009111444
Name:	TELEDYNE SEMICONDUCTOR
Address:	1300 TERRA BELLA AVE
Address 2:	Not Reported
City,State,Zip:	MOUNTAIN VIEW, CA 94043
Cong District:	14,18
FIPS Code:	06085
Latitude:	+37.410800
Longitude:	-122.079700
FF:	N
NPL:	Currently on the Final NPL
Non NPL Status:	Not Reported

SEMS Detail:

Region:	09
Site ID:	0901134
EPA ID:	CAD009111444
Site Name:	TELEDYNE SEMICONDUCTOR

TELEDYNE SEMICONDUCTOR, 1300 TERRA BELLA AVE, MOUNTAIN VIEW, CA 94043 (Continued)

NPL:	F
FF:	N
OU:	00
Action Code:	AR
Action Name:	ADMIN REC
SEQ:	1
Start Date:	1991-03-22 05:00:00
Finish Date:	1991-03-22 05:00:00
Qual:	E
Current Action Lead:	EPA Perf
Region:	09
Site ID:	0901134
EPA ID:	CAD009111444
Site Name:	TELEDYNE SEMICONDUCTOR
NPL:	F
FF:	N
OU:	00
Action Code:	CR
Action Name:	CI
SEQ:	1
Start Date:	2017-07-14 05:00:00
Finish Date:	Not Reported
Qual:	Not Reported
Current Action Lead:	EPA Perf
Region:	09
Site ID:	0901134
EPA ID:	CAD009111444
Site Name:	TELEDYNE SEMICONDUCTOR
NPL:	F
FF:	N
OU:	00
Action Code:	FE
Action Name:	5 YEAR
SEQ:	1
Start Date:	1999-09-29 04:00:00
Finish Date:	1999-09-29 04:00:00
Qual:	Not Reported
Current Action Lead:	EPA Perf
Region:	09
Site ID:	0901134
EPA ID:	CAD009111444
Site Name:	TELEDYNE SEMICONDUCTOR
NPL:	F
FF:	N
OU:	00
Action Code:	FE
Action Name:	5 YEAR
SEQ:	2

TELEDYNE SEMICONDUCTOR, 1300 TERRA BELLA AVE, MOUNTAIN VIEW, CA 94043 (Continued)

Start Date:	2003-12-31 05:00:00
Finish Date:	2004-09-30 04:00:00
Qual:	Not Reported
Current Action Lead:	EPA Perf
Region:	09
Site ID:	0901134
EPA ID:	CAD009111444
Site Name:	TELEDYNE SEMICONDUCTOR
NPL:	F
FF:	N
OU:	00
Action Code:	FE
Action Name:	5 YEAR
SEQ:	3
Start Date:	2009-09-30 04:00:00
Finish Date:	2009-09-30 04:00:00
Qual:	Not Reported
Current Action Lead:	EPA Perf
Region:	09
Site ID:	0901134
EPA ID:	CAD009111444
Site Name:	TELEDYNE SEMICONDUCTOR
NPL:	F
FF:	N
OU:	00
Action Code:	FE
Action Name:	5 YEAR
SEQ:	4
Start Date:	2013-08-20 05:00:00
Finish Date:	2014-09-23 05:00:00
Qual:	Not Reported
Current Action Lead:	EPA Perf
Region:	09
Site ID:	0901134
EPA ID:	CAD009111444
Site Name:	TELEDYNE SEMICONDUCTOR
NPL:	F
FF:	N
OU:	00
Action Code:	FE
Action Name:	5 YEAR
SEQ:	6
Start Date:	2018-11-15 06:00:00
Finish Date:	2019-09-04 05:00:00
Qual:	Not Reported
Current Action Lead:	EPA Perf
Region:	09
Site ID:	0901134

TELEDYNE SEMICONDUCTOR, 1300 TERRA BELLA AVE, MOUNTAIN VIEW, CA 94043 (Continued)

EPA ID:	CAD009111444
Site Name:	TELEDYNE SEMICONDUCTOR
NPL:	F
FF:	N
OU:	00
Action Code:	FE
Action Name:	5 YEAR
SEQ:	7
Start Date:	2023-10-19 05:00:00
Finish Date:	2024-09-25 05:00:00
Qual:	Not Reported
Current Action Lead:	EPA Perf
Region:	09
Site ID:	0901134
EPA ID:	CAD009111444
Site Name:	TELEDYNE SEMICONDUCTOR
NPL:	F
FF:	N
OU:	00
Action Code:	CM
Action Name:	PCOR
SEQ:	1
Start Date:	1992-03-31 05:00:00
Finish Date:	1992-03-31 05:00:00
Qual:	Not Reported
Current Action Lead:	EPA Perf
Region:	09
Site ID:	0901134
EPA ID:	CAD009111444
Site Name:	TELEDYNE SEMICONDUCTOR
NPL:	F
FF:	N
OU:	00
Action Code:	RS
Action Name:	RV ASSESS
SEQ:	1
Start Date:	1992-12-15 05:00:00
Finish Date:	1992-12-15 05:00:00
Qual:	Not Reported
Current Action Lead:	EPA Perf
Region:	09
Site ID:	0901134
EPA ID:	CAD009111444
Site Name:	TELEDYNE SEMICONDUCTOR
NPL:	F
FF:	N
OU:	00
Action Code:	RS

TELEDYNE SEMICONDUCTOR, 1300 TERRA BELLA AVE, MOUNTAIN VIEW, CA 94043 (Continued)

Action Name:	RV ASSESS
SEQ:	2
Start Date:	1990-06-18 04:00:00
Finish Date:	1990-06-18 04:00:00
Qual:	Not Reported
Current Action Lead:	EPA Perf
Region:	09
Site ID:	0901134
EPA ID:	CAD009111444
Site Name:	TELEDYNE SEMICONDUCTOR
NPL:	F
FF:	N
OU:	00
Action Code:	HR
Action Name:	HAZRANK
SEQ:	1
Start Date:	1984-08-01 05:00:00
Finish Date:	1984-08-01 05:00:00
Qual:	Not Reported
Current Action Lead:	EPA Perf
Region:	09
Site ID:	0901134
EPA ID:	CAD009111444
Site Name:	TELEDYNE SEMICONDUCTOR
NPL:	F
FF:	N
OU:	00
Action Code:	NF
Action Name:	NPL FINL
SEQ:	1
Start Date:	1987-07-22 04:00:00
Finish Date:	1987-07-22 04:00:00
Qual:	Not Reported
Current Action Lead:	EPA Perf
Region:	09
Site ID:	0901134
EPA ID:	CAD009111444
Site Name:	TELEDYNE SEMICONDUCTOR
NPL:	F
FF:	N
OU:	00
Action Code:	NP
Action Name:	PROPOSED
SEQ:	1
Start Date:	1984-10-15 05:00:00
Finish Date:	1984-10-15 05:00:00
Qual:	Not Reported
Current Action Lead:	EPA Perf

TELEDYNE SEMICONDUCTOR, 1300 TERRA BELLA AVE, MOUNTAIN VIEW, CA 94043 (Continued)

Region:	09
Site ID:	0901134
EPA ID:	CAD009111444
Site Name:	TELEDYNE SEMICONDUCTOR
NPL:	F
FF:	N
OU:	00
Action Code:	PA
Action Name:	PA
SEQ:	1
Start Date:	1984-07-01 05:00:00
Finish Date:	1984-07-01 05:00:00
Qual:	H
Current Action Lead:	EPA Perf

Region:	09
Site ID:	0901134
EPA ID:	CAD009111444
Site Name:	TELEDYNE SEMICONDUCTOR
NPL:	F
FF:	N
OU:	00
Action Code:	DS
Action Name:	DISCVRY
SEQ:	1
Start Date:	1980-08-01 04:00:00
Finish Date:	1980-08-01 04:00:00
Qual:	Not Reported
Current Action Lead:	St Perf

Region:	09
Site ID:	0901134
EPA ID:	CAD009111444
Site Name:	TELEDYNE SEMICONDUCTOR
NPL:	F
FF:	N
OU:	00
Action Code:	SI
Action Name:	SI
SEQ:	1
Start Date:	1984-08-01 05:00:00
Finish Date:	1984-08-01 05:00:00
Qual:	H
Current Action Lead:	EPA Perf

Region:	09
Site ID:	0901134
EPA ID:	CAD009111444
Site Name:	TELEDYNE SEMICONDUCTOR
NPL:	F
FF:	N

TELEDYNE SEMICONDUCTOR, 1300 TERRA BELLA AVE, MOUNTAIN VIEW, CA 94043 (Continued)

OU:	00
Action Code:	MA
Action Name:	ST COOP
SEQ:	1
Start Date:	1989-09-15 04:00:00
Finish Date:	Not Reported
Qual:	Not Reported
Current Action Lead:	St Ovrsght
Region:	09
Site ID:	0901134
EPA ID:	CAD009111444
Site Name:	TELEDYNE SEMICONDUCTOR
NPL:	F
FF:	N
OU:	01
Action Code:	ED
Action Name:	R/H ASMT
SEQ:	1
Start Date:	1991-06-15 04:00:00
Finish Date:	1991-06-15 04:00:00
Qual:	Not Reported
Current Action Lead:	EPA Ovrsght
Region:	09
Site ID:	0901134
EPA ID:	CAD009111444
Site Name:	TELEDYNE SEMICONDUCTOR
NPL:	F
FF:	N
OU:	01
Action Code:	OM
Action Name:	OM
SEQ:	1
Start Date:	1991-03-22 05:00:00
Finish Date:	Not Reported
Qual:	Not Reported
Current Action Lead:	St Ovrsght
Region:	09
Site ID:	0901134
EPA ID:	CAD009111444
Site Name:	TELEDYNE SEMICONDUCTOR
NPL:	F
FF:	N
OU:	01
Action Code:	OM
Action Name:	OM
SEQ:	2
Start Date:	1992-03-31 05:00:00
Finish Date:	Not Reported

TELEDYNE SEMICONDUCTOR, 1300 TERRA BELLA AVE, MOUNTAIN VIEW, CA 94043 (Continued)

Qual:	Not Reported
Current Action Lead:	St Ovrsght
Region:	09
Site ID:	0901134
EPA ID:	CAD009111444
Site Name:	TELEDYNE SEMICONDUCTOR
NPL:	F
FF:	N
OU:	01
Action Code:	NK
Action Name:	PRP FS
SEQ:	1
Start Date:	2012-08-22 05:00:00
Finish Date:	2020-09-30 05:00:00
Qual:	Not Reported
Current Action Lead:	EPA Ovrsght
Region:	09
Site ID:	0901134
EPA ID:	CAD009111444
Site Name:	TELEDYNE SEMICONDUCTOR
NPL:	F
FF:	N
OU:	01
Action Code:	BF
Action Name:	PRP RA
SEQ:	1
Start Date:	1991-03-22 05:00:00
Finish Date:	1991-03-22 05:00:00
Qual:	Not Reported
Current Action Lead:	St Ovrsght
Region:	09
Site ID:	0901134
EPA ID:	CAD009111444
Site Name:	TELEDYNE SEMICONDUCTOR
NPL:	F
FF:	N
OU:	01
Action Code:	BE
Action Name:	PRP RD
SEQ:	1
Start Date:	1991-03-22 05:00:00
Finish Date:	1991-03-22 05:00:00
Qual:	Not Reported
Current Action Lead:	St Ovrsght
Region:	09
Site ID:	0901134
EPA ID:	CAD009111444
Site Name:	TELEDYNE SEMICONDUCTOR

TELEDYNE SEMICONDUCTOR, 1300 TERRA BELLA AVE, MOUNTAIN VIEW, CA 94043 (Continued)

NPL:	F
FF:	N
OU:	01
Action Code:	NA
Action Name:	PRP RI
SEQ:	1
Start Date:	2009-10-05 04:00:00
Finish Date:	2020-09-30 05:00:00
Qual:	Not Reported
Current Action Lead:	EPA Ovrsght
Region:	09
Site ID:	0901134
EPA ID:	CAD009111444
Site Name:	TELEDYNE SEMICONDUCTOR
NPL:	F
FF:	N
OU:	01
Action Code:	BD
Action Name:	PRP RI/FS
SEQ:	1
Start Date:	1989-01-19 05:00:00
Finish Date:	1991-03-22 05:00:00
Qual:	Not Reported
Current Action Lead:	St Ovrsght
Region:	09
Site ID:	0901134
EPA ID:	CAD009111444
Site Name:	TELEDYNE SEMICONDUCTOR
NPL:	F
FF:	N
OU:	01
Action Code:	RO
Action Name:	ROD
SEQ:	1
Start Date:	1991-03-22 05:00:00
Finish Date:	1991-03-22 05:00:00
Qual:	R
Current Action Lead:	EPA Perf
Region:	09
Site ID:	0901134
EPA ID:	CAD009111444
Site Name:	TELEDYNE SEMICONDUCTOR
NPL:	F
FF:	N
OU:	01
Action Code:	RO
Action Name:	ROD
SEQ:	2

TELEDYNE SEMICONDUCTOR, 1300 TERRA BELLA AVE, MOUNTAIN VIEW, CA 94043 (Continued)

Start Date:	2020-09-30 05:00:00
Finish Date:	2020-09-30 05:00:00
Qual:	Not Reported
Current Action Lead:	EPA Perf
Region:	09
Site ID:	0901134
EPA ID:	CAD009111444
Site Name:	TELEDYNE SEMICONDUCTOR
NPL:	F
FF:	N
OU:	02
Action Code:	BF
Action Name:	PRP RA
SEQ:	2
Start Date:	2020-09-30 05:00:00
Finish Date:	Not Reported
Qual:	Not Reported
Current Action Lead:	EPA Ovrsght
Region:	09
Site ID:	0901134
EPA ID:	CAD009111444
Site Name:	TELEDYNE SEMICONDUCTOR
NPL:	F
FF:	N
OU:	02
Action Code:	BE
Action Name:	PRP RD
SEQ:	2
Start Date:	2020-09-30 05:00:00
Finish Date:	2020-09-30 05:00:00
Qual:	Not Reported
Current Action Lead:	EPA Ovrsght
Region:	09
Site ID:	0901134
EPA ID:	CAD009111444
Site Name:	TELEDYNE SEMICONDUCTOR
NPL:	F
FF:	N
OU:	02
Action Code:	NA
Action Name:	PRP RI
SEQ:	2
Start Date:	2009-10-05 04:00:00
Finish Date:	2020-09-30 05:00:00
Qual:	Not Reported
Current Action Lead:	EPA Ovrsght
Region:	09
Site ID:	0901134

TELEDYNE SEMICONDUCTOR, 1300 TERRA BELLA AVE, MOUNTAIN VIEW, CA 94043 (Continued)

EPA ID:	CAD009111444
Site Name:	TELEDYNE SEMICONDUCTOR
NPL:	F
FF:	N
OU:	02
Action Code:	RO
Action Name:	ROD
SEQ:	3
Start Date:	2020-09-30 05:00:00
Finish Date:	2020-09-30 05:00:00
Qual:	Not Reported
Current Action Lead:	EPA Perf

CORRACTS: Lists of Federal RCRA facilities undergoing Corrective Action

Name:	MICROCHIP TECHNOLOGY INC
Address:	1300 TERRA BELLA AVE
Address 2:	Not Reported
EPA ID:	CAD009111444
Area Name:	ENTIRE FACILITY
Corrective Action:	INVESTIGATION WORKPLAN APPROVED
Actual Date:	19890501
Air Release Indicator:	Not Reported
Groundwater Release Indicator:	Not Reported
Soil Release Indicator:	Not Reported
Surface Water Release Indicator:	Not Reported

Name:	MICROCHIP TECHNOLOGY INC
Address:	1300 TERRA BELLA AVE
Address 2:	Not Reported
EPA ID:	CAD009111444
Area Name:	ENTIRE FACILITY
Corrective Action:	INVESTIGATION COMPLETE
Actual Date:	19910222
Air Release Indicator:	Not Reported
Groundwater Release Indicator:	Not Reported
Soil Release Indicator:	Not Reported
Surface Water Release Indicator:	Not Reported

Name:	MICROCHIP TECHNOLOGY INC
Address:	1300 TERRA BELLA AVE
Address 2:	Not Reported
EPA ID:	CAD009111444
Area Name:	ENTIRE FACILITY
Corrective Action:	CMS WORKPLAN APPROVED
Actual Date:	19890501
Air Release Indicator:	Not Reported
Groundwater Release Indicator:	Not Reported
Soil Release Indicator:	Not Reported
Surface Water Release Indicator:	Not Reported

TELEDYNE SEMICONDUCTOR, 1300 TERRA BELLA AVE, MOUNTAIN VIEW, CA 94043 (Continued)

Name:	MICROCHIP TECHNOLOGY INC
Address:	1300 TERRA BELLA AVE
Address 2:	Not Reported
EPA ID:	CAD009111444
Area Name:	ENTIRE FACILITY
Corrective Action:	CMS COMPLETE
Actual Date:	19910222
Air Release Indicator:	Not Reported
Groundwater Release Indicator:	Not Reported
Soil Release Indicator:	Not Reported
Surface Water Release Indicator:	Not Reported

Name:	MICROCHIP TECHNOLOGY INC
Address:	1300 TERRA BELLA AVE
Address 2:	Not Reported
EPA ID:	CAD009111444
Area Name:	ENTIRE FACILITY
Corrective Action:	STABILIZATION/INTERIM MEASURES DECISION-GROUNDWATER EXTRACTION and TREATMENT
Actual Date:	19860219
Air Release Indicator:	Not Reported
Groundwater Release Indicator:	Not Reported
Soil Release Indicator:	Not Reported
Surface Water Release Indicator:	Not Reported

Name:	MICROCHIP TECHNOLOGY INC
Address:	1300 TERRA BELLA AVE
Address 2:	Not Reported
EPA ID:	CAD009111444
Area Name:	ENTIRE FACILITY
Corrective Action:	STABILIZATION/INTERIM MEASURES DECISION-PRIMARY MEAS IS SOURCE REMOVL and/OR TRT
Actual Date:	19860219
Air Release Indicator:	Not Reported
Groundwater Release Indicator:	Not Reported
Soil Release Indicator:	Not Reported
Surface Water Release Indicator:	Not Reported

Name:	MICROCHIP TECHNOLOGY INC
Address:	1300 TERRA BELLA AVE
Address 2:	Not Reported
EPA ID:	CAD009111444
Area Name:	ENTIRE FACILITY
Corrective Action:	HUMAN EXPOSURES CONTROLLED DETERMINATION-YES, APPLICABLE AS OF THIS DATE
Actual Date:	20001228
Air Release Indicator:	Not Reported
Groundwater Release Indicator:	Not Reported
Soil Release Indicator:	Not Reported
Surface Water Release Indicator:	Not Reported

Name:	MICROCHIP TECHNOLOGY INC
Address:	1300 TERRA BELLA AVE
Address 2:	Not Reported

TELEDYNE SEMICONDUCTOR, 1300 TERRA BELLA AVE, MOUNTAIN VIEW, CA 94043 (Continued)

EPA ID:	CAD009111444
Area Name:	ENTIRE FACILITY
Corrective Action:	RELEASE TO GW CONTROLLED DETERMINATION-YES, APPLICABLE AS OF THIS DATE
Actual Date:	20001228
Air Release Indicator:	Not Reported
Groundwater Release Indicator:	Not Reported
Soil Release Indicator:	Not Reported
Surface Water Release Indicator:	Not Reported

Name:	MICROCHIP TECHNOLOGY INC
Address:	1300 TERRA BELLA AVE
Address 2:	Not Reported
EPA ID:	CAD009111444
Area Name:	ENTIRE FACILITY
Corrective Action:	REMEDY DECISION
Actual Date:	19910222
Air Release Indicator:	Not Reported
Groundwater Release Indicator:	Not Reported
Soil Release Indicator:	Not Reported
Surface Water Release Indicator:	Not Reported

Name:	MICROCHIP TECHNOLOGY INC
Address:	1300 TERRA BELLA AVE
Address 2:	Not Reported
EPA ID:	CAD009111444
Area Name:	ENTIRE FACILITY
Corrective Action:	REMEDY CONSTRUCTION-REMEDY CONSTRUCTED
Actual Date:	19910401
Air Release Indicator:	Not Reported
Groundwater Release Indicator:	Not Reported
Soil Release Indicator:	Not Reported
Surface Water Release Indicator:	Not Reported

The Click here to access additional CORRACTS: detail in the EDR Site Report. database contains
http://www.edrnet.com/srf2/FinalSiteReport.aspx?ID=45.4.u5RG.qM2GA.g5u999B7RMKGwN9BpqEEMri2V3G0lAgV3bpgjl5aQ43l9st9oc568B287Pw5fZMlkKjW4Jtw23NPx4Ni5Pd.Mk2aq..xueS8fXR4wGRf3CzqGaMOn2v0GKYAeK4hPgRg5mP5Wm9a.9j.4b3BxU7vW72CMQIKRf4VE5M0.5w3PW.mUuEm2HkR0rGrMAnMq6VMed38EGt3A7I7BXgAf5ZZ2A.9cr9AX7aiBtU7QW3GIMhiKur2SkwmLN5K18cB8WpaB440EUqEO6uWHroTivX43K5G4.Ta3Zn.mbu422iQRFaGFy3zHqsXMoj2T2G6OAkL24Xgyu5RN2aH9cA9mU4HzBoV75e2flMHMKSa3n9wQ.NDwABQBrqpvw7.MEWNEJ06OIrKfiv52 additional records for this site. Please contact your EDR Account Executive for more information.

RCRA TSDF: Lists of Federal RCRA TSD facilities

Treatment Storage and Disposal Type:	Storage, Treatment
Full Enforcement Universe:	Not Reported
Corrective Action Workload Universe:	Yes
Permit Renewals Workload Universe:	Not Reported
Permit Workload Universe:	Not Reported
Permit Progress Universe:	Storage, Treatment
Post-Closure Workload Universe:	Not Reported
Closure Workload Universe:	Not Reported
Operating TSDF Universe:	Not Reported
Commercial TSD Indicator:	No
Active Site Fed-Reg Treatment Storage and Disposal Facility:	Not Reported

TELEDYNE SEMICONDUCTOR, 1300 TERRA BELLA AVE, MOUNTAIN VIEW, CA 94043 (Continued)

Active Site Converter Treatment storage and Disposal Facility:	Not Reported
Active Site State-Reg Treatment Storage and Disposal Facility:	Not Reported
TSDFs Potentially Subject to CA Under 3004 (u)/(v) Universe:	No
TSDFs Only Subject to CA under Discretionary Auth Universe:	No

SIte: Federal institutional controls / engineering controls registries

Name:	TELEDYNE SEMICONDUCTOR
Address:	1300 TERRA BELLA AVE
Address 2:	Not Reported
City,State,Zip:	MOUNTAIN VIEW, CA 94043
Event Code:	Not Reported
Action Taken Date:	09/29/2023
EPA ID:	CAD009111444
Action Name:	ROD Amendment
Action ID:	2
Operable Unit:	01
Contaminated Media:	Groundwater
Contact Name:	Not Reported
Contact Telephone:	Not Reported
Event:	Not Reported
Federal Facility:	N
Fiscal Year:	2023
NPL Status:	Currently on the Final NPL
Superfund Alternative Agreement:	N
Latitude:	+37.410800
Longitude:	-122.079700

Media:

EPA ID:	CAD009111444
Contaminated Media:	Groundwater
Action ID:	2
Operable Unit:	01
Action Name:	ROD Amendment
Action Taken Date:	09/29/2023
Event Code:	Not Reported
Contact Name:	Not Reported
Contact Telephone:	Not Reported
Event:	Not Reported
Federal Facility:	N
Fiscal Year:	2023
NPL Status:	Currently on the Final NPL
Superfund Alternative Agreement:	N
Latitude:	+37.410800
Longitude:	-122.079700

EPA ID:	CAD009111444
Contaminated Media:	Groundwater

TELEDYNE SEMICONDUCTOR, 1300 TERRA BELLA AVE, MOUNTAIN VIEW, CA 94043 (Continued)

Action ID:	2
Operable Unit:	01
Action Name:	ROD Amendment
Action Taken Date:	09/29/2023
Event Code:	Not Reported
Contact Name:	Not Reported
Contact Telephone:	Not Reported
Event:	Not Reported
Federal Facility:	N
Fiscal Year:	2023
NPL Status:	Currently on the Final NPL
Superfund Alternative Agreement:	N
Latitude:	+37.410800
Longitude:	-122.079700

EPA ID:	CAD009111444
Contaminated Media:	Soil
Action ID:	2
Operable Unit:	01
Action Name:	ROD Amendment
Action Taken Date:	09/29/2023
Event Code:	Not Reported
Contact Name:	Not Reported
Contact Telephone:	Not Reported
Event:	Not Reported
Federal Facility:	N
Fiscal Year:	2023
NPL Status:	Currently on the Final NPL
Superfund Alternative Agreement:	N
Latitude:	+37.410800
Longitude:	-122.079700

EPA ID:	CAD009111444
Contaminated Media:	Groundwater
Action ID:	2
Operable Unit:	01
Action Name:	ROD Amendment
Action Taken Date:	09/29/2023
Event Code:	Not Reported
Contact Name:	Not Reported
Contact Telephone:	Not Reported
Event:	Not Reported
Federal Facility:	N
Fiscal Year:	2023
NPL Status:	Currently on the Final NPL
Superfund Alternative Agreement:	N
Latitude:	+37.410800
Longitude:	-122.079700

EPA ID:	CAD009111444
Contaminated Media:	Air

TELEDYNE SEMICONDUCTOR, 1300 TERRA BELLA AVE, MOUNTAIN VIEW, CA 94043 (Continued)

Action ID:	2
Operable Unit:	01
Action Name:	Record of Decision
Action Taken Date:	09/30/2020
Event Code:	Not Reported
Contact Name:	Not Reported
Contact Telephone:	Not Reported
Event:	Not Reported
Federal Facility:	N
Fiscal Year:	2020
NPL Status:	Currently on the Final NPL
Superfund Alternative Agreement:	N
Latitude:	+37.410800
Longitude:	-122.079700

EPA ID:	CAD009111444
Contaminated Media:	Air
Action ID:	3
Operable Unit:	02
Action Name:	Record of Decision
Action Taken Date:	09/30/2020
Event Code:	Not Reported
Contact Name:	Not Reported
Contact Telephone:	Not Reported
Event:	Not Reported
Federal Facility:	N
Fiscal Year:	2020
NPL Status:	Currently on the Final NPL
Superfund Alternative Agreement:	N
Latitude:	+37.410800
Longitude:	-122.079700

EPA ID:	CAD009111444
Contaminated Media:	Soil
Action ID:	2
Operable Unit:	01
Action Name:	ROD Amendment
Action Taken Date:	09/29/2023
Event Code:	Not Reported
Contact Name:	Not Reported
Contact Telephone:	Not Reported
Event:	Not Reported
Federal Facility:	N
Fiscal Year:	2023
NPL Status:	Currently on the Final NPL
Superfund Alternative Agreement:	N
Latitude:	+37.410800
Longitude:	-122.079700

EPA ID:	CAD009111444
Contaminated Media:	Groundwater

TELEDYNE SEMICONDUCTOR, 1300 TERRA BELLA AVE, MOUNTAIN VIEW, CA 94043 (Continued)

Action ID:	2
Operable Unit:	01
Action Name:	ROD Amendment
Action Taken Date:	09/29/2023
Event Code:	Not Reported
Contact Name:	Not Reported
Contact Telephone:	Not Reported
Event:	Not Reported
Federal Facility:	N
Fiscal Year:	2023
NPL Status:	Currently on the Final NPL
Superfund Alternative Agreement:	N
Latitude:	+37.410800
Longitude:	-122.079700

EPA ID:	CAD009111444
Contaminated Media:	Groundwater
Action ID:	1
Operable Unit:	01
Action Name:	Record of Decision
Action Taken Date:	03/22/1991
Event Code:	Not Reported
Contact Name:	Not Reported
Contact Telephone:	Not Reported
Event:	Not Reported
Federal Facility:	N
Fiscal Year:	1991
NPL Status:	Currently on the Final NPL
Superfund Alternative Agreement:	N
Latitude:	+37.410800
Longitude:	-122.079700

EPA ID:	CAD009111444
Contaminated Media:	Groundwater
Action ID:	1
Operable Unit:	01
Action Name:	Record of Decision
Action Taken Date:	03/22/1991
Event Code:	Not Reported
Contact Name:	Not Reported
Contact Telephone:	Not Reported
Event:	Not Reported
Federal Facility:	N
Fiscal Year:	1991
NPL Status:	Currently on the Final NPL
Superfund Alternative Agreement:	N
Latitude:	+37.410800
Longitude:	-122.079700

EPA ID:	CAD009111444
Contaminated Media:	Groundwater

TELEDYNE SEMICONDUCTOR, 1300 TERRA BELLA AVE, MOUNTAIN VIEW, CA 94043 (Continued)

Action ID:	1
Operable Unit:	01
Action Name:	Record of Decision
Action Taken Date:	03/22/1991
Event Code:	Not Reported
Contact Name:	Not Reported
Contact Telephone:	Not Reported
Event:	Not Reported
Federal Facility:	N
Fiscal Year:	1991
NPL Status:	Currently on the Final NPL
Superfund Alternative Agreement:	N
Latitude:	+37.410800
Longitude:	-122.079700
EPA ID:	CAD009111444
Contaminated Media:	Groundwater
Action ID:	1
Operable Unit:	01
Action Name:	Record of Decision
Action Taken Date:	03/22/1991
Event Code:	Not Reported
Contact Name:	Not Reported
Contact Telephone:	Not Reported
Event:	Not Reported
Federal Facility:	N
Fiscal Year:	1991
NPL Status:	Currently on the Final NPL
Superfund Alternative Agreement:	N
Latitude:	+37.410800
Longitude:	-122.079700
EPA ID:	CAD009111444
Contaminated Media:	Groundwater
Action ID:	1
Operable Unit:	01
Action Name:	Record of Decision
Action Taken Date:	03/22/1991
Event Code:	Not Reported
Contact Name:	Not Reported
Contact Telephone:	Not Reported
Event:	Not Reported
Federal Facility:	N
Fiscal Year:	1991
NPL Status:	Currently on the Final NPL
Superfund Alternative Agreement:	N
Latitude:	+37.410800
Longitude:	-122.079700
EPA ID:	CAD009111444
Contaminated Media:	Air

TELEDYNE SEMICONDUCTOR, 1300 TERRA BELLA AVE, MOUNTAIN VIEW, CA 94043 (Continued)

Action ID:	2
Operable Unit:	01
Action Name:	Record of Decision
Action Taken Date:	09/30/2020
Event Code:	Not Reported
Contact Name:	Not Reported
Contact Telephone:	Not Reported
Event:	Not Reported
Federal Facility:	N
Fiscal Year:	2020
NPL Status:	Currently on the Final NPL
Superfund Alternative Agreement:	N
Latitude:	+37.410800
Longitude:	-122.079700

EPA ID:	CAD009111444
Contaminated Media:	Soil Gas
Action ID:	2
Operable Unit:	01
Action Name:	Record of Decision
Action Taken Date:	09/30/2020
Event Code:	Not Reported
Contact Name:	Not Reported
Contact Telephone:	Not Reported
Event:	Not Reported
Federal Facility:	N
Fiscal Year:	2020
NPL Status:	Currently on the Final NPL
Superfund Alternative Agreement:	N
Latitude:	+37.410800
Longitude:	-122.079700

EPA ID:	CAD009111444
Contaminated Media:	Soil Gas
Action ID:	2
Operable Unit:	01
Action Name:	Record of Decision
Action Taken Date:	09/30/2020
Event Code:	Not Reported
Contact Name:	Not Reported
Contact Telephone:	Not Reported
Event:	Not Reported
Federal Facility:	N
Fiscal Year:	2020
NPL Status:	Currently on the Final NPL
Superfund Alternative Agreement:	N
Latitude:	+37.410800
Longitude:	-122.079700

EPA ID:	CAD009111444
Contaminated Media:	Soil Gas

TELEDYNE SEMICONDUCTOR, 1300 TERRA BELLA AVE, MOUNTAIN VIEW, CA 94043 (Continued)

Action ID:	2
Operable Unit:	01
Action Name:	Record of Decision
Action Taken Date:	09/30/2020
Event Code:	Not Reported
Contact Name:	Not Reported
Contact Telephone:	Not Reported
Event:	Not Reported
Federal Facility:	N
Fiscal Year:	2020
NPL Status:	Currently on the Final NPL
Superfund Alternative Agreement:	N
Latitude:	+37.410800
Longitude:	-122.079700

EPA ID:	CAD009111444
Contaminated Media:	Soil Gas
Action ID:	2
Operable Unit:	01
Action Name:	Record of Decision
Action Taken Date:	09/30/2020
Event Code:	Not Reported
Contact Name:	Not Reported
Contact Telephone:	Not Reported
Event:	Not Reported
Federal Facility:	N
Fiscal Year:	2020
NPL Status:	Currently on the Final NPL
Superfund Alternative Agreement:	N
Latitude:	+37.410800
Longitude:	-122.079700

EPA ID:	CAD009111444
Contaminated Media:	Soil Gas
Action ID:	2
Operable Unit:	01
Action Name:	Record of Decision
Action Taken Date:	09/30/2020
Event Code:	Not Reported
Contact Name:	Not Reported
Contact Telephone:	Not Reported
Event:	Not Reported
Federal Facility:	N
Fiscal Year:	2020
NPL Status:	Currently on the Final NPL
Superfund Alternative Agreement:	N
Latitude:	+37.410800
Longitude:	-122.079700

EPA ID:	CAD009111444
Contaminated Media:	Soil Gas

TELEDYNE SEMICONDUCTOR, 1300 TERRA BELLA AVE, MOUNTAIN VIEW, CA 94043 (Continued)

Action ID:	2
Operable Unit:	01
Action Name:	Record of Decision
Action Taken Date:	09/30/2020
Event Code:	Not Reported
Contact Name:	Not Reported
Contact Telephone:	Not Reported
Event:	Not Reported
Federal Facility:	N
Fiscal Year:	2020
NPL Status:	Currently on the Final NPL
Superfund Alternative Agreement:	N
Latitude:	+37.410800
Longitude:	-122.079700
EPA ID:	CAD009111444
Contaminated Media:	Air
Action ID:	3
Operable Unit:	02
Action Name:	Record of Decision
Action Taken Date:	09/30/2020
Event Code:	Not Reported
Contact Name:	Not Reported
Contact Telephone:	Not Reported
Event:	Not Reported
Federal Facility:	N
Fiscal Year:	2020
NPL Status:	Currently on the Final NPL
Superfund Alternative Agreement:	N
Latitude:	+37.410800
Longitude:	-122.079700
EPA ID:	CAD009111444
Contaminated Media:	Soil Gas
Action ID:	3
Operable Unit:	02
Action Name:	Record of Decision
Action Taken Date:	09/30/2020
Event Code:	Not Reported
Contact Name:	Not Reported
Contact Telephone:	Not Reported
Event:	Not Reported
Federal Facility:	N
Fiscal Year:	2020
NPL Status:	Currently on the Final NPL
Superfund Alternative Agreement:	N
Latitude:	+37.410800
Longitude:	-122.079700
EPA ID:	CAD009111444
Contaminated Media:	Soil Gas

TELEDYNE SEMICONDUCTOR, 1300 TERRA BELLA AVE, MOUNTAIN VIEW, CA 94043 (Continued)

Action ID:	3
Operable Unit:	02
Action Name:	Record of Decision
Action Taken Date:	09/30/2020
Event Code:	Not Reported
Contact Name:	Not Reported
Contact Telephone:	Not Reported
Event:	Not Reported
Federal Facility:	N
Fiscal Year:	2020
NPL Status:	Currently on the Final NPL
Superfund Alternative Agreement:	N
Latitude:	+37.410800
Longitude:	-122.079700

EPA ID:	CAD009111444
Contaminated Media:	Soil Gas
Action ID:	3
Operable Unit:	02
Action Name:	Record of Decision
Action Taken Date:	09/30/2020
Event Code:	Not Reported
Contact Name:	Not Reported
Contact Telephone:	Not Reported
Event:	Not Reported
Federal Facility:	N
Fiscal Year:	2020
NPL Status:	Currently on the Final NPL
Superfund Alternative Agreement:	N
Latitude:	+37.410800
Longitude:	-122.079700

EPA ID:	CAD009111444
Contaminated Media:	Soil Gas
Action ID:	3
Operable Unit:	02
Action Name:	Record of Decision
Action Taken Date:	09/30/2020
Event Code:	Not Reported
Contact Name:	Not Reported
Contact Telephone:	Not Reported
Event:	Not Reported
Federal Facility:	N
Fiscal Year:	2020
NPL Status:	Currently on the Final NPL
Superfund Alternative Agreement:	N
Latitude:	+37.410800
Longitude:	-122.079700

EPA ID:	CAD009111444
Contaminated Media:	Soil Gas

TELEDYNE SEMICONDUCTOR, 1300 TERRA BELLA AVE, MOUNTAIN VIEW, CA 94043 (Continued)

Action ID:	3
Operable Unit:	02
Action Name:	Record of Decision
Action Taken Date:	09/30/2020
Event Code:	Not Reported
Contact Name:	Not Reported
Contact Telephone:	Not Reported
Event:	Not Reported
Federal Facility:	N
Fiscal Year:	2020
NPL Status:	Currently on the Final NPL
Superfund Alternative Agreement:	N
Latitude:	+37.410800
Longitude:	-122.079700

EPA ID:	CAD009111444
Contaminated Media:	Soil Gas
Action ID:	3
Operable Unit:	02
Action Name:	Record of Decision
Action Taken Date:	09/30/2020
Event Code:	Not Reported
Contact Name:	Not Reported
Contact Telephone:	Not Reported
Event:	Not Reported
Federal Facility:	N
Fiscal Year:	2020
NPL Status:	Currently on the Final NPL
Superfund Alternative Agreement:	N
Latitude:	+37.410800
Longitude:	-122.079700

US INST CONTROLS: Federal institutional controls / engineering controls registries

Name:	TELEDYNE SEMICONDUCTOR
Address:	1300 TERRA BELLA AVE
Address 2:	Not Reported
City,State,Zip:	MOUNTAIN VIEW, CA 94043
EPA ID:	CAD009111444
Action Name:	ROD Amendment
Action ID:	2
Operable Unit:	01
Actual Date:	09/29/2023
Contaminated Media:	Soil
Event Code:	Not Reported
Contact Name:	Not Reported
Contact Telephone:	Not Reported
Event:	Not Reported
Federal Facility:	N
Fiscal Year:	2023

TELEDYNE SEMICONDUCTOR, 1300 TERRA BELLA AVE, MOUNTAIN VIEW, CA 94043 (Continued)

NPL Status:	Currently on the Final NPL
Superfund Alternative Agreement:	N
Latitude:	+37.410800
Longitude:	-122.079700
Name:	TELEDYNE SEMICONDUCTOR
Address:	1300 TERRA BELLA AVE
Address 2:	Not Reported
City,State,Zip:	MOUNTAIN VIEW, CA 94043
EPA ID:	CAD009111444
Action Name:	ROD Amendment
Action ID:	2
Operable Unit:	01
Actual Date:	09/29/2023
Contaminated Media:	Groundwater
Event Code:	Not Reported
Contact Name:	Not Reported
Contact Telephone:	Not Reported
Event:	Not Reported
Federal Facility:	N
Fiscal Year:	2023
NPL Status:	Currently on the Final NPL
Superfund Alternative Agreement:	N
Latitude:	+37.410800
Longitude:	-122.079700
Name:	TELEDYNE SEMICONDUCTOR
Address:	1300 TERRA BELLA AVE
Address 2:	Not Reported
City,State,Zip:	MOUNTAIN VIEW, CA 94043
EPA ID:	CAD009111444
Action Name:	Record of Decision
Action ID:	2
Operable Unit:	01
Actual Date:	09/30/2020
Contaminated Media:	Soil Gas
Event Code:	Not Reported
Contact Name:	Not Reported
Contact Telephone:	Not Reported
Event:	Not Reported
Federal Facility:	N
Fiscal Year:	2020
NPL Status:	Currently on the Final NPL
Superfund Alternative Agreement:	N
Latitude:	+37.410800
Longitude:	-122.079700
Name:	TELEDYNE SEMICONDUCTOR
Address:	1300 TERRA BELLA AVE
Address 2:	Not Reported
City,State,Zip:	MOUNTAIN VIEW, CA 94043

TELEDYNE SEMICONDUCTOR, 1300 TERRA BELLA AVE, MOUNTAIN VIEW, CA 94043 (Continued)

EPA ID:	CAD009111444
Action Name:	Record of Decision
Action ID:	3
Operable Unit:	02
Actual Date:	09/30/2020
Contaminated Media:	Soil Gas
Event Code:	Not Reported
Contact Name:	Not Reported
Contact Telephone:	Not Reported
Event:	Not Reported
Federal Facility:	N
Fiscal Year:	2020
NPL Status:	Currently on the Final NPL
Superfund Alternative Agreement:	N
Latitude:	+37.410800
Longitude:	-122.079700

RCRA Listings: Other Ascertainable Records

Date Form Received by Agency:	20010403
Handler Name:	Microchip Technology Inc
Handler Address:	1300 Terra Bella Ave
Handler City,State,Zip:	MOUNTAIN VIEW, CA 94043-1836
EPA ID:	CAD009111444
Contact Name:	ALAN P ABBOTT
Contact Address:	3400 GARRETT DR
Contact City,State,Zip:	SANTA CLARA, CA 95054
Contact Telephone:	480-792-7444
Contact Fax:	Not Reported
Contact Email:	Not Reported
Contact Title:	Not Reported
EPA Region:	09
Land Type:	Private
Federal Waste Generator Description:	Not a generator, verified
Non-Notifier:	Not Reported
Biennial Report Cycle:	Not Reported
Accessibility:	Not Reported
Active Site Indicator:	Corrective Action Activities
State District Owner:	Not Reported
State District:	Not Reported
Mailing Address:	3400 GARRETT DR
Mailing City,State,Zip:	SANTA CLARA, CA 95054
Owner Name:	Microchip Technology Inc
Owner Type:	Private
Operator Name:	Not Reported
Operator Type:	Not Reported
Short-Term Generator Activity:	No
Importer Activity:	No
Mixed Waste Generator:	No
Transporter Activity:	No

TELEDYNE SEMICONDUCTOR, 1300 TERRA BELLA AVE, MOUNTAIN VIEW, CA 94043 (Continued)

Transfer Facility Activity:	No
Recycler Activity with Storage:	No
Small Quantity On-Site Burner Exemption:	No
Smelting Melting and Refining Furnace Exemption:	No
Underground Injection Control:	No
Off-Site Waste Receipt:	No
Universal Waste Indicator:	No
Universal Waste Destination Facility:	No
Federal Universal Waste:	No
Active Site State-Reg Handler:	---
Federal Facility Indicator:	Not Reported
Hazardous Secondary Material Indicator:	N
Sub-Part K Indicator:	Not Reported
2018 GPRA Permit Baseline:	Not on the Baseline
2018 GPRA Renewals Baseline:	Not on the Baseline
202 GPRA Corrective Action Baseline:	No
Subject to Corrective Action Universe:	Yes
Non-TSDFs Where RCRA CA has Been Imposed Universe:	Yes
Corrective Action Priority Ranking:	No NCAPS ranking
Environmental Control Indicator:	No
Institutional Control Indicator:	No
Human Exposure Controls Indicator:	Yes
Groundwater Controls Indicator:	Yes
Significant Non-Complier Universe:	No
Unaddressed Significant Non-Complier Universe:	No
Addressed Significant Non-Complier Universe:	No
Significant Non-Complier With a Compliance Schedule Universe:	No
Financial Assurance Required:	Not Reported
Handler Date of Last Change:	20060821
Recognized Trader-Importer:	No
Recognized Trader-Exporter:	No
Importer of Spent Lead Acid Batteries:	No
Exporter of Spent Lead Acid Batteries:	No
Recycler Activity Without Storage:	No
Manifest Broker:	No
Sub-Part P Indicator:	No

Hazardous Waste Summary:

Waste Code:	D001
Waste Description:	Ignitable Waste
Waste Code:	D002
Waste Description:	Corrosive Waste

TELEDYNE SEMICONDUCTOR, 1300 TERRA BELLA AVE, MOUNTAIN VIEW, CA 94043 (Continued)

Waste Code:	D007
Waste Description:	Chromium
Waste Code:	D008
Waste Description:	Lead
Waste Code:	F003
Waste Description:	The Following Spent Nonhalogenated Solvents: Xylene, Acetone, Ethyl Acetate, Ethyl Benzene, Ethyl Ether, Methyl Isobutyl Ketone, N-Butyl Alcohol, Cyclohexanone, And Methanol; All Spent Solvent Mixtures/Blends Containing, Before Use, Only The Above Spent Nonhalogenated Solvents; And All Spent Solvent Mixtures/Blends Containing, Before Use, One Or More Of The Above Nonhalogenated Solvents, And A Total Of Ten Percent Or More (By Volume) Of One Or More Of Those Solvents Listed In F001, F002, F004, And F005; And Still Bottoms From The Recovery Of These Spent Solvents And Spent Solvent Mixtures.

Handler - Owner Operator:

Owner/Operator Indicator:	Operator
Owner/Operator Name:	TELEDYNE, INC.
Legal Status:	Private
Date Became Current:	Not Reported
Date Ended Current:	Not Reported
Owner/Operator Address:	1901 AVENUE OF THE STARS
Owner/Operator City,State,Zip:	CITY NOT REPORTED, CA 99999
Owner/Operator Telephone:	213-277-3311
Owner/Operator Telephone Ext:	Not Reported
Owner/Operator Fax:	Not Reported
Owner/Operator Email:	Not Reported
Owner/Operator Indicator:	Owner
Owner/Operator Name:	MICROCHIP TECHNOLOGY INC
Legal Status:	Private
Date Became Current:	Not Reported
Date Ended Current:	Not Reported
Owner/Operator Address:	2355 W CHANDLER BLVD
Owner/Operator City,State,Zip:	CHANDLER, AZ 85224
Owner/Operator Telephone:	480-792-7200
Owner/Operator Telephone Ext:	Not Reported
Owner/Operator Fax:	Not Reported
Owner/Operator Email:	Not Reported

Historic Generators:

Receive Date:	19960901
Handler Name:	MICROCHIP TECHNOLOGY INC
Federal Waste Generator Description:	Large Quantity Generator
State District Owner:	Not Reported
Large Quantity Handler of Universal Waste:	No
Recognized Trader Importer:	No
Recognized Trader Exporter:	No
Spent Lead Acid Battery Importer:	No
Spent Lead Acid Battery Exporter:	No
Current Record:	No
Non Storage Recycler Activity:	Not Reported

TELEDYNE SEMICONDUCTOR, 1300 TERRA BELLA AVE, MOUNTAIN VIEW, CA 94043 (Continued)

Electronic Manifest Broker:	Not Reported
Receive Date:	20010403
Handler Name:	MICROCHIP TECHNOLOGY INC
Federal Waste Generator Description:	Not a generator, verified
State District Owner:	Not Reported
Large Quantity Handler of Universal Waste:	No
Recognized Trader Importer:	No
Recognized Trader Exporter:	No
Spent Lead Acid Battery Importer:	No
Spent Lead Acid Battery Exporter:	No
Current Record:	Yes
Non Storage Recycler Activity:	Not Reported
Electronic Manifest Broker:	Not Reported
Receive Date:	19900330
Handler Name:	TELEDYNE COMPONENTS
Federal Waste Generator Description:	Large Quantity Generator
State District Owner:	Not Reported
Large Quantity Handler of Universal Waste:	No
Recognized Trader Importer:	No
Recognized Trader Exporter:	No
Spent Lead Acid Battery Importer:	No
Spent Lead Acid Battery Exporter:	No
Current Record:	No
Non Storage Recycler Activity:	Not Reported
Electronic Manifest Broker:	Not Reported
Receive Date:	19920221
Handler Name:	TELEDYNE COMPONENTS
Federal Waste Generator Description:	Small Quantity Generator
State District Owner:	Not Reported
Large Quantity Handler of Universal Waste:	No
Recognized Trader Importer:	No
Recognized Trader Exporter:	No
Spent Lead Acid Battery Importer:	No
Spent Lead Acid Battery Exporter:	No
Current Record:	No
Non Storage Recycler Activity:	Not Reported
Electronic Manifest Broker:	Not Reported

List of NAICS Codes and Descriptions:

NAICS Code:	334413
NAICS Description:	Semiconductor And Related Device Manufacturing
NAICS Code:	334516
NAICS Description:	Analytical Laboratory Instrument Manufacturing

Has the Facility Received Notices of Violations:

TELEDYNE SEMICONDUCTOR, 1300 TERRA BELLA AVE, MOUNTAIN VIEW, CA 94043 (Continued)

Found Violation:	No
Agency Which Determined Violation:	Not Reported
Violation Short Description:	Not Reported
Date Violation was Determined:	Not Reported
Actual Return to Compliance Date:	Not Reported
Return to Compliance Qualifier:	Not Reported
Violation Responsible Agency:	Not Reported
Scheduled Compliance Date:	Not Reported
Enforcement Identifier:	Not Reported
Date of Enforcement Action:	Not Reported
Enforcement Responsible Agency:	Not Reported
Enforcement Docket Number:	Not Reported
Enforcement Attorney:	Not Reported
Corrective Action Component:	Not Reported
Appeal Initiated Date:	Not Reported
Appeal Resolution Date:	Not Reported
Disposition Status Date:	Not Reported
Disposition Status:	Not Reported
Disposition Status Description:	Not Reported
Consent/Final Order Sequence Number:	Not Reported
Consent/Final Order Respondent Name:	Not Reported
Consent/Final Order Lead Agency:	Not Reported
Enforcement Type:	Not Reported
Enforcement Responsible Person:	Not Reported
Enforcement Responsible Sub-Organization:	Not Reported
SEP Sequence Number:	Not Reported
SEP Expenditure Amount:	Not Reported
SEP Scheduled Completion Date:	Not Reported
SEP Actual Date:	Not Reported
SEP Defaulted Date:	Not Reported
SEP Type:	Not Reported
SEP Type Description:	Not Reported
Proposed Amount:	Not Reported
Final Monetary Amount:	Not Reported
Paid Amount:	Not Reported
Final Count:	Not Reported
Final Amount:	Not Reported

Found Violation:	No
Agency Which Determined Violation:	Not Reported
Violation Short Description:	Not Reported
Date Violation was Determined:	Not Reported
Actual Return to Compliance Date:	Not Reported
Return to Compliance Qualifier:	Not Reported
Violation Responsible Agency:	Not Reported
Scheduled Compliance Date:	Not Reported
Enforcement Identifier:	Not Reported
Date of Enforcement Action:	Not Reported

TELEDYNE SEMICONDUCTOR, 1300 TERRA BELLA AVE, MOUNTAIN VIEW, CA 94043 (Continued)

Enforcement Responsible Agency:	Not Reported
Enforcement Docket Number:	Not Reported
Enforcement Attorney:	Not Reported
Corrective Action Component:	Not Reported
Appeal Initiated Date:	Not Reported
Appeal Resolution Date:	Not Reported
Disposition Status Date:	Not Reported
Disposition Status:	Not Reported
Disposition Status Description:	Not Reported
Consent/Final Order Sequence Number:	Not Reported
Consent/Final Order Respondent Name:	Not Reported
Consent/Final Order Lead Agency:	Not Reported
Enforcement Type:	Not Reported
Enforcement Responsible Person:	Not Reported
Enforcement Responsible Sub-Organization:	Not Reported
SEP Sequence Number:	Not Reported
SEP Expenditure Amount:	Not Reported
SEP Scheduled Completion Date:	Not Reported
SEP Actual Date:	Not Reported
SEP Defaulted Date:	Not Reported
SEP Type:	Not Reported
SEP Type Description:	Not Reported
Proposed Amount:	Not Reported
Final Monetary Amount:	Not Reported
Paid Amount:	Not Reported
Final Count:	Not Reported
Final Amount:	Not Reported

Found Violation:	Yes
Agency Which Determined Violation:	EPA
Violation Short Description:	TSD - Financial Requirements
Date Violation was Determined:	19920514
Actual Return to Compliance Date:	19930101
Return to Compliance Qualifier:	Unverifiable
Violation Responsible Agency:	EPA
Scheduled Compliance Date:	Not Reported
Enforcement Identifier:	Not Reported
Date of Enforcement Action:	Not Reported
Enforcement Responsible Agency:	Not Reported
Enforcement Docket Number:	Not Reported
Enforcement Attorney:	Not Reported
Corrective Action Component:	Not Reported
Appeal Initiated Date:	Not Reported
Appeal Resolution Date:	Not Reported
Disposition Status Date:	Not Reported
Disposition Status:	Not Reported
Disposition Status Description:	Not Reported
Consent/Final Order Sequence Number:	Not Reported

TELEDYNE SEMICONDUCTOR, 1300 TERRA BELLA AVE, MOUNTAIN VIEW, CA 94043 (Continued)

Consent/Final Order Respondent Name:	Not Reported
Consent/Final Order Lead Agency:	Not Reported
Enforcement Type:	Not Reported
Enforcement Responsible Person:	Not Reported
Enforcement Responsible Sub-Organization:	Not Reported
SEP Sequence Number:	Not Reported
SEP Expenditure Amount:	Not Reported
SEP Scheduled Completion Date:	Not Reported
SEP Actual Date:	Not Reported
SEP Defaulted Date:	Not Reported
SEP Type:	Not Reported
SEP Type Description:	Not Reported
Proposed Amount:	Not Reported
Final Monetary Amount:	Not Reported
Paid Amount:	Not Reported
Final Count:	Not Reported
Final Amount:	Not Reported
Found Violation:	Yes
Agency Which Determined Violation:	State
Violation Short Description:	LDR - General
Date Violation was Determined:	19920309
Actual Return to Compliance Date:	19930517
Return to Compliance Qualifier:	Observed
Violation Responsible Agency:	State
Scheduled Compliance Date:	Not Reported
Enforcement Identifier:	001
Date of Enforcement Action:	19920310
Enforcement Responsible Agency:	State
Enforcement Docket Number:	Not Reported
Enforcement Attorney:	R9
Corrective Action Component:	No
Appeal Initiated Date:	Not Reported
Appeal Resolution Date:	Not Reported
Disposition Status Date:	Not Reported
Disposition Status:	Not Reported
Disposition Status Description:	Not Reported
Consent/Final Order Sequence Number:	Not Reported
Consent/Final Order Respondent Name:	Not Reported
Consent/Final Order Lead Agency:	Not Reported
Enforcement Type:	WRITTEN INFORMAL
Enforcement Responsible Person:	R9
Enforcement Responsible Sub-Organization:	Not Reported
SEP Sequence Number:	Not Reported
SEP Expenditure Amount:	Not Reported
SEP Scheduled Completion Date:	Not Reported
SEP Actual Date:	Not Reported

TELEDYNE SEMICONDUCTOR, 1300 TERRA BELLA AVE, MOUNTAIN VIEW, CA 94043 (Continued)

SEP Defaulted Date:	Not Reported
SEP Type:	Not Reported
SEP Type Description:	Not Reported
Proposed Amount:	Not Reported
Final Monetary Amount:	Not Reported
Paid Amount:	Not Reported
Final Count:	Not Reported
Final Amount:	Not Reported
Found Violation:	Yes
Agency Which Determined Violation:	State
Violation Short Description:	TSD - Tank System Standards
Date Violation was Determined:	19920309
Actual Return to Compliance Date:	19940209
Return to Compliance Qualifier:	Observed
Violation Responsible Agency:	State
Scheduled Compliance Date:	Not Reported
Enforcement Identifier:	001
Date of Enforcement Action:	19940823
Enforcement Responsible Agency:	State
Enforcement Docket Number:	Not Reported
Enforcement Attorney:	R9
Corrective Action Component:	No
Appeal Initiated Date:	Not Reported
Appeal Resolution Date:	Not Reported
Disposition Status Date:	Not Reported
Disposition Status:	Not Reported
Disposition Status Description:	Not Reported
Consent/Final Order Sequence Number:	Not Reported
Consent/Final Order Respondent Name:	Not Reported
Consent/Final Order Lead Agency:	Not Reported
Enforcement Type:	FINAL 3008(A) COMPLIANCE ORDER
Enforcement Responsible Person:	R9
Enforcement Responsible Sub-Organization:	Not Reported
SEP Sequence Number:	Not Reported
SEP Expenditure Amount:	Not Reported
SEP Scheduled Completion Date:	Not Reported
SEP Actual Date:	Not Reported
SEP Defaulted Date:	Not Reported
SEP Type:	Not Reported
SEP Type Description:	Not Reported
Proposed Amount:	Not Reported
Final Monetary Amount:	5000
Paid Amount:	5000
Final Count:	1
Final Amount:	5000
Found Violation:	Yes
Agency Which Determined Violation:	State

TELEDYNE SEMICONDUCTOR, 1300 TERRA BELLA AVE, MOUNTAIN VIEW, CA 94043 (Continued)

Violation Short Description:	TSD - Financial Requirements
Date Violation was Determined:	19920309
Actual Return to Compliance Date:	19940209
Return to Compliance Qualifier:	Observed
Violation Responsible Agency:	State
Scheduled Compliance Date:	Not Reported
Enforcement Identifier:	001
Date of Enforcement Action:	19930402
Enforcement Responsible Agency:	State
Enforcement Docket Number:	Not Reported
Enforcement Attorney:	R9
Corrective Action Component:	No
Appeal Initiated Date:	Not Reported
Appeal Resolution Date:	Not Reported
Disposition Status Date:	Not Reported
Disposition Status:	Not Reported
Disposition Status Description:	Not Reported
Consent/Final Order Sequence Number:	Not Reported
Consent/Final Order Respondent Name:	Not Reported
Consent/Final Order Lead Agency:	Not Reported
Enforcement Type:	INITIAL 3008(A) COMPLIANCE
Enforcement Responsible Person:	R9
Enforcement Responsible Sub-Organization:	Not Reported
SEP Sequence Number:	Not Reported
SEP Expenditure Amount:	Not Reported
SEP Scheduled Completion Date:	Not Reported
SEP Actual Date:	Not Reported
SEP Defaulted Date:	Not Reported
SEP Type:	Not Reported
SEP Type Description:	Not Reported
Proposed Amount:	Not Reported
Final Monetary Amount:	Not Reported
Paid Amount:	Not Reported
Final Count:	Not Reported
Final Amount:	Not Reported

Found Violation:	Yes
Agency Which Determined Violation:	State
Violation Short Description:	TSD - General Facility Standards
Date Violation was Determined:	19920309
Actual Return to Compliance Date:	19940209
Return to Compliance Qualifier:	Observed
Violation Responsible Agency:	State
Scheduled Compliance Date:	Not Reported
Enforcement Identifier:	001
Date of Enforcement Action:	19940823
Enforcement Responsible Agency:	State
Enforcement Docket Number:	Not Reported

TELEDYNE SEMICONDUCTOR, 1300 TERRA BELLA AVE, MOUNTAIN VIEW, CA 94043 (Continued)

Enforcement Attorney:	R9
Corrective Action Component:	No
Appeal Initiated Date:	Not Reported
Appeal Resolution Date:	Not Reported
Disposition Status Date:	Not Reported
Disposition Status:	Not Reported
Disposition Status Description:	Not Reported
Consent/Final Order Sequence Number:	Not Reported
Consent/Final Order Respondent Name:	Not Reported
Consent/Final Order Lead Agency:	Not Reported
Enforcement Type:	FINAL 3008(A) COMPLIANCE ORDER
Enforcement Responsible Person:	R9
Enforcement Responsible Sub-Organization:	Not Reported
SEP Sequence Number:	Not Reported
SEP Expenditure Amount:	Not Reported
SEP Scheduled Completion Date:	Not Reported
SEP Actual Date:	Not Reported
SEP Defaulted Date:	Not Reported
SEP Type:	Not Reported
SEP Type Description:	Not Reported
Proposed Amount:	Not Reported
Final Monetary Amount:	5000
Paid Amount:	5000
Final Count:	1
Final Amount:	5000

Found Violation:	Yes
Agency Which Determined Violation:	State
Violation Short Description:	TSD - Financial Requirements
Date Violation was Determined:	19920309
Actual Return to Compliance Date:	19940209
Return to Compliance Qualifier:	Observed
Violation Responsible Agency:	State
Scheduled Compliance Date:	Not Reported
Enforcement Identifier:	001
Date of Enforcement Action:	19920310
Enforcement Responsible Agency:	State
Enforcement Docket Number:	Not Reported
Enforcement Attorney:	R9
Corrective Action Component:	No
Appeal Initiated Date:	Not Reported
Appeal Resolution Date:	Not Reported
Disposition Status Date:	Not Reported
Disposition Status:	Not Reported
Disposition Status Description:	Not Reported
Consent/Final Order Sequence Number:	Not Reported
Consent/Final Order Respondent Name:	Not Reported

TELEDYNE SEMICONDUCTOR, 1300 TERRA BELLA AVE, MOUNTAIN VIEW, CA 94043 (Continued)

Consent/Final Order Lead Agency:	Not Reported
Enforcement Type:	WRITTEN INFORMAL
Enforcement Responsible Person:	R9
Enforcement Responsible Sub-Organization:	Not Reported
SEP Sequence Number:	Not Reported
SEP Expenditure Amount:	Not Reported
SEP Scheduled Completion Date:	Not Reported
SEP Actual Date:	Not Reported
SEP Defaulted Date:	Not Reported
SEP Type:	Not Reported
SEP Type Description:	Not Reported
Proposed Amount:	Not Reported
Final Monetary Amount:	Not Reported
Paid Amount:	Not Reported
Final Count:	Not Reported
Final Amount:	Not Reported
Found Violation:	Yes
Agency Which Determined Violation:	State
Violation Short Description:	TSD - Financial Requirements
Date Violation was Determined:	19920309
Actual Return to Compliance Date:	19940209
Return to Compliance Qualifier:	Observed
Violation Responsible Agency:	State
Scheduled Compliance Date:	Not Reported
Enforcement Identifier:	001
Date of Enforcement Action:	19940823
Enforcement Responsible Agency:	State
Enforcement Docket Number:	Not Reported
Enforcement Attorney:	R9
Corrective Action Component:	No
Appeal Initiated Date:	Not Reported
Appeal Resolution Date:	Not Reported
Disposition Status Date:	Not Reported
Disposition Status:	Not Reported
Disposition Status Description:	Not Reported
Consent/Final Order Sequence Number:	Not Reported
Consent/Final Order Respondent Name:	Not Reported
Consent/Final Order Lead Agency:	Not Reported
Enforcement Type:	FINAL 3008(A) COMPLIANCE ORDER
Enforcement Responsible Person:	R9
Enforcement Responsible Sub-Organization:	Not Reported
SEP Sequence Number:	Not Reported
SEP Expenditure Amount:	Not Reported
SEP Scheduled Completion Date:	Not Reported
SEP Actual Date:	Not Reported
SEP Defaulted Date:	Not Reported
SEP Type:	Not Reported

TELEDYNE SEMICONDUCTOR, 1300 TERRA BELLA AVE, MOUNTAIN VIEW, CA 94043 (Continued)

SEP Type Description:	Not Reported
Proposed Amount:	Not Reported
Final Monetary Amount:	5000
Paid Amount:	5000
Final Count:	1
Final Amount:	5000
Found Violation:	Yes
Agency Which Determined Violation:	State
Violation Short Description:	Generators - Manifest
Date Violation was Determined:	19920309
Actual Return to Compliance Date:	19930624
Return to Compliance Qualifier:	Observed
Violation Responsible Agency:	State
Scheduled Compliance Date:	Not Reported
Enforcement Identifier:	001
Date of Enforcement Action:	19930402
Enforcement Responsible Agency:	State
Enforcement Docket Number:	Not Reported
Enforcement Attorney:	R9
Corrective Action Component:	No
Appeal Initiated Date:	Not Reported
Appeal Resolution Date:	Not Reported
Disposition Status Date:	Not Reported
Disposition Status:	Not Reported
Disposition Status Description:	Not Reported
Consent/Final Order Sequence Number:	Not Reported
Consent/Final Order Respondent Name:	Not Reported
Consent/Final Order Lead Agency:	Not Reported
Enforcement Type:	INITIAL 3008(A) COMPLIANCE
Enforcement Responsible Person:	R9
Enforcement Responsible Sub-Organization:	Not Reported
SEP Sequence Number:	Not Reported
SEP Expenditure Amount:	Not Reported
SEP Scheduled Completion Date:	Not Reported
SEP Actual Date:	Not Reported
SEP Defaulted Date:	Not Reported
SEP Type:	Not Reported
SEP Type Description:	Not Reported
Proposed Amount:	Not Reported
Final Monetary Amount:	Not Reported
Paid Amount:	Not Reported
Final Count:	Not Reported
Final Amount:	Not Reported
Found Violation:	Yes
Agency Which Determined Violation:	State
Violation Short Description:	TSD - General Facility Standards
Date Violation was Determined:	19920309

TELEDYNE SEMICONDUCTOR, 1300 TERRA BELLA AVE, MOUNTAIN VIEW, CA 94043 (Continued)

Actual Return to Compliance Date:	19940209
Return to Compliance Qualifier:	Observed
Violation Responsible Agency:	State
Scheduled Compliance Date:	Not Reported
Enforcement Identifier:	001
Date of Enforcement Action:	19920310
Enforcement Responsible Agency:	State
Enforcement Docket Number:	Not Reported
Enforcement Attorney:	R9
Corrective Action Component:	No
Appeal Initiated Date:	Not Reported
Appeal Resolution Date:	Not Reported
Disposition Status Date:	Not Reported
Disposition Status:	Not Reported
Disposition Status Description:	Not Reported
Consent/Final Order Sequence Number:	Not Reported
Consent/Final Order Respondent Name:	Not Reported
Consent/Final Order Lead Agency:	Not Reported
Enforcement Type:	WRITTEN INFORMAL
Enforcement Responsible Person:	R9
Enforcement Responsible Sub-Organization:	Not Reported
SEP Sequence Number:	Not Reported
SEP Expenditure Amount:	Not Reported
SEP Scheduled Completion Date:	Not Reported
SEP Actual Date:	Not Reported
SEP Defaulted Date:	Not Reported
SEP Type:	Not Reported
SEP Type Description:	Not Reported
Proposed Amount:	Not Reported
Final Monetary Amount:	Not Reported
Paid Amount:	Not Reported
Final Count:	Not Reported
Final Amount:	Not Reported

Found Violation:	Yes
Agency Which Determined Violation:	State
Violation Short Description:	TSD - Manifest/Records/Reporting
Date Violation was Determined:	19920309
Actual Return to Compliance Date:	19940209
Return to Compliance Qualifier:	Observed
Violation Responsible Agency:	State
Scheduled Compliance Date:	Not Reported
Enforcement Identifier:	001
Date of Enforcement Action:	19920310
Enforcement Responsible Agency:	State
Enforcement Docket Number:	Not Reported
Enforcement Attorney:	R9
Corrective Action Component:	No

TELEDYNE SEMICONDUCTOR, 1300 TERRA BELLA AVE, MOUNTAIN VIEW, CA 94043 (Continued)

Appeal Initiated Date:	Not Reported
Appeal Resolution Date:	Not Reported
Disposition Status Date:	Not Reported
Disposition Status:	Not Reported
Disposition Status Description:	Not Reported
Consent/Final Order Sequence Number:	Not Reported
Consent/Final Order Respondent Name:	Not Reported
Consent/Final Order Lead Agency:	Not Reported
Enforcement Type:	WRITTEN INFORMAL
Enforcement Responsible Person:	R9
Enforcement Responsible Sub-Organization:	Not Reported
SEP Sequence Number:	Not Reported
SEP Expenditure Amount:	Not Reported
SEP Scheduled Completion Date:	Not Reported
SEP Actual Date:	Not Reported
SEP Defaulted Date:	Not Reported
SEP Type:	Not Reported
SEP Type Description:	Not Reported
Proposed Amount:	Not Reported
Final Monetary Amount:	Not Reported
Paid Amount:	Not Reported
Final Count:	Not Reported
Final Amount:	Not Reported
Found Violation:	Yes
Agency Which Determined Violation:	State
Violation Short Description:	TSD - Manifest/Records/Reporting
Date Violation was Determined:	19920309
Actual Return to Compliance Date:	19940209
Return to Compliance Qualifier:	Observed
Violation Responsible Agency:	State
Scheduled Compliance Date:	Not Reported
Enforcement Identifier:	001
Date of Enforcement Action:	19930402
Enforcement Responsible Agency:	State
Enforcement Docket Number:	Not Reported
Enforcement Attorney:	R9
Corrective Action Component:	No
Appeal Initiated Date:	Not Reported
Appeal Resolution Date:	Not Reported
Disposition Status Date:	Not Reported
Disposition Status:	Not Reported
Disposition Status Description:	Not Reported
Consent/Final Order Sequence Number:	Not Reported
Consent/Final Order Respondent Name:	Not Reported
Consent/Final Order Lead Agency:	Not Reported
Enforcement Type:	INITIAL 3008(A) COMPLIANCE

TELEDYNE SEMICONDUCTOR, 1300 TERRA BELLA AVE, MOUNTAIN VIEW, CA 94043 (Continued)

Enforcement Responsible Person:	R9
Enforcement Responsible Sub-Organization:	Not Reported
SEP Sequence Number:	Not Reported
SEP Expenditure Amount:	Not Reported
SEP Scheduled Completion Date:	Not Reported
SEP Actual Date:	Not Reported
SEP Defaulted Date:	Not Reported
SEP Type:	Not Reported
SEP Type Description:	Not Reported
Proposed Amount:	Not Reported
Final Monetary Amount:	Not Reported
Paid Amount:	Not Reported
Final Count:	Not Reported
Final Amount:	Not Reported
Found Violation:	Yes
Agency Which Determined Violation:	State
Violation Short Description:	TSD - Manifest/Records/Reporting
Date Violation was Determined:	19920309
Actual Return to Compliance Date:	19940209
Return to Compliance Qualifier:	Observed
Violation Responsible Agency:	State
Scheduled Compliance Date:	Not Reported
Enforcement Identifier:	001
Date of Enforcement Action:	19940823
Enforcement Responsible Agency:	State
Enforcement Docket Number:	Not Reported
Enforcement Attorney:	R9
Corrective Action Component:	No
Appeal Initiated Date:	Not Reported
Appeal Resolution Date:	Not Reported
Disposition Status Date:	Not Reported
Disposition Status:	Not Reported
Disposition Status Description:	Not Reported
Consent/Final Order Sequence Number:	Not Reported
Consent/Final Order Respondent Name:	Not Reported
Consent/Final Order Lead Agency:	Not Reported
Enforcement Type:	FINAL 3008(A) COMPLIANCE ORDER
Enforcement Responsible Person:	R9
Enforcement Responsible Sub-Organization:	Not Reported
SEP Sequence Number:	Not Reported
SEP Expenditure Amount:	Not Reported
SEP Scheduled Completion Date:	Not Reported
SEP Actual Date:	Not Reported
SEP Defaulted Date:	Not Reported
SEP Type:	Not Reported
SEP Type Description:	Not Reported
Proposed Amount:	Not Reported

TELEDYNE SEMICONDUCTOR, 1300 TERRA BELLA AVE, MOUNTAIN VIEW, CA 94043 (Continued)

Final Monetary Amount:	5000
Paid Amount:	5000
Final Count:	1
Final Amount:	5000
Found Violation:	Yes
Agency Which Determined Violation:	State
Violation Short Description:	Generators - Manifest
Date Violation was Determined:	19920309
Actual Return to Compliance Date:	19930624
Return to Compliance Qualifier:	Observed
Violation Responsible Agency:	State
Scheduled Compliance Date:	Not Reported
Enforcement Identifier:	001
Date of Enforcement Action:	19940823
Enforcement Responsible Agency:	State
Enforcement Docket Number:	Not Reported
Enforcement Attorney:	R9
Corrective Action Component:	No
Appeal Initiated Date:	Not Reported
Appeal Resolution Date:	Not Reported
Disposition Status Date:	Not Reported
Disposition Status:	Not Reported
Disposition Status Description:	Not Reported
Consent/Final Order Sequence Number:	Not Reported
Consent/Final Order Respondent Name:	Not Reported
Consent/Final Order Lead Agency:	Not Reported
Enforcement Type:	FINAL 3008(A) COMPLIANCE ORDER
Enforcement Responsible Person:	R9
Enforcement Responsible Sub-Organization:	Not Reported
SEP Sequence Number:	Not Reported
SEP Expenditure Amount:	Not Reported
SEP Scheduled Completion Date:	Not Reported
SEP Actual Date:	Not Reported
SEP Defaulted Date:	Not Reported
SEP Type:	Not Reported
SEP Type Description:	Not Reported
Proposed Amount:	Not Reported
Final Monetary Amount:	5000
Paid Amount:	5000
Final Count:	1
Final Amount:	5000
Found Violation:	Yes
Agency Which Determined Violation:	State
Violation Short Description:	TSD - Closure/Post-Closure
Date Violation was Determined:	19920309
Actual Return to Compliance Date:	19940209
Return to Compliance Qualifier:	Observed

TELEDYNE SEMICONDUCTOR, 1300 TERRA BELLA AVE, MOUNTAIN VIEW, CA 94043 (Continued)

Violation Responsible Agency:	State
Scheduled Compliance Date:	Not Reported
Enforcement Identifier:	001
Date of Enforcement Action:	19930402
Enforcement Responsible Agency:	State
Enforcement Docket Number:	Not Reported
Enforcement Attorney:	R9
Corrective Action Component:	No
Appeal Initiated Date:	Not Reported
Appeal Resolution Date:	Not Reported
Disposition Status Date:	Not Reported
Disposition Status:	Not Reported
Disposition Status Description:	Not Reported
Consent/Final Order Sequence Number:	Not Reported
Consent/Final Order Respondent Name:	Not Reported
Consent/Final Order Lead Agency:	Not Reported
Enforcement Type:	INITIAL 3008(A) COMPLIANCE
Enforcement Responsible Person:	R9
Enforcement Responsible Sub-Organization:	Not Reported
SEP Sequence Number:	Not Reported
SEP Expenditure Amount:	Not Reported
SEP Scheduled Completion Date:	Not Reported
SEP Actual Date:	Not Reported
SEP Defaulted Date:	Not Reported
SEP Type:	Not Reported
SEP Type Description:	Not Reported
Proposed Amount:	Not Reported
Final Monetary Amount:	Not Reported
Paid Amount:	Not Reported
Final Count:	Not Reported
Final Amount:	Not Reported
Found Violation:	Yes
Agency Which Determined Violation:	State
Violation Short Description:	TSD - General Facility Standards
Date Violation was Determined:	19920309
Actual Return to Compliance Date:	19940209
Return to Compliance Qualifier:	Observed
Violation Responsible Agency:	State
Scheduled Compliance Date:	Not Reported
Enforcement Identifier:	001
Date of Enforcement Action:	19930402
Enforcement Responsible Agency:	State
Enforcement Docket Number:	Not Reported
Enforcement Attorney:	R9
Corrective Action Component:	No
Appeal Initiated Date:	Not Reported
Appeal Resolution Date:	Not Reported

TELEDYNE SEMICONDUCTOR, 1300 TERRA BELLA AVE, MOUNTAIN VIEW, CA 94043 (Continued)

Disposition Status Date:	Not Reported
Disposition Status:	Not Reported
Disposition Status Description:	Not Reported
Consent/Final Order Sequence Number:	Not Reported
Consent/Final Order Respondent Name:	Not Reported
Consent/Final Order Lead Agency:	Not Reported
Enforcement Type:	INITIAL 3008(A) COMPLIANCE
Enforcement Responsible Person:	R9
Enforcement Responsible Sub-Organization:	Not Reported
SEP Sequence Number:	Not Reported
SEP Expenditure Amount:	Not Reported
SEP Scheduled Completion Date:	Not Reported
SEP Actual Date:	Not Reported
SEP Defaulted Date:	Not Reported
SEP Type:	Not Reported
SEP Type Description:	Not Reported
Proposed Amount:	Not Reported
Final Monetary Amount:	Not Reported
Paid Amount:	Not Reported
Final Count:	Not Reported
Final Amount:	Not Reported
Found Violation:	Yes
Agency Which Determined Violation:	State
Violation Short Description:	Generators - General
Date Violation was Determined:	19920309
Actual Return to Compliance Date:	19930624
Return to Compliance Qualifier:	Observed
Violation Responsible Agency:	State
Scheduled Compliance Date:	Not Reported
Enforcement Identifier:	001
Date of Enforcement Action:	19930402
Enforcement Responsible Agency:	State
Enforcement Docket Number:	Not Reported
Enforcement Attorney:	R9
Corrective Action Component:	No
Appeal Initiated Date:	Not Reported
Appeal Resolution Date:	Not Reported
Disposition Status Date:	Not Reported
Disposition Status:	Not Reported
Disposition Status Description:	Not Reported
Consent/Final Order Sequence Number:	Not Reported
Consent/Final Order Respondent Name:	Not Reported
Consent/Final Order Lead Agency:	Not Reported
Enforcement Type:	INITIAL 3008(A) COMPLIANCE
Enforcement Responsible Person:	R9

TELEDYNE SEMICONDUCTOR, 1300 TERRA BELLA AVE, MOUNTAIN VIEW, CA 94043 (Continued)

Enforcement Responsible Sub-Organization:	Not Reported
SEP Sequence Number:	Not Reported
SEP Expenditure Amount:	Not Reported
SEP Scheduled Completion Date:	Not Reported
SEP Actual Date:	Not Reported
SEP Defaulted Date:	Not Reported
SEP Type:	Not Reported
SEP Type Description:	Not Reported
Proposed Amount:	Not Reported
Final Monetary Amount:	Not Reported
Paid Amount:	Not Reported
Final Count:	Not Reported
Final Amount:	Not Reported
Found Violation:	Yes
Agency Which Determined Violation:	State
Violation Short Description:	TSD - Tank System Standards
Date Violation was Determined:	19920309
Actual Return to Compliance Date:	19940209
Return to Compliance Qualifier:	Observed
Violation Responsible Agency:	State
Scheduled Compliance Date:	Not Reported
Enforcement Identifier:	001
Date of Enforcement Action:	19920310
Enforcement Responsible Agency:	State
Enforcement Docket Number:	Not Reported
Enforcement Attorney:	R9
Corrective Action Component:	No
Appeal Initiated Date:	Not Reported
Appeal Resolution Date:	Not Reported
Disposition Status Date:	Not Reported
Disposition Status:	Not Reported
Disposition Status Description:	Not Reported
Consent/Final Order Sequence Number:	Not Reported
Consent/Final Order Respondent Name:	Not Reported
Consent/Final Order Lead Agency:	Not Reported
Enforcement Type:	WRITTEN INFORMAL
Enforcement Responsible Person:	R9
Enforcement Responsible Sub-Organization:	Not Reported
SEP Sequence Number:	Not Reported
SEP Expenditure Amount:	Not Reported
SEP Scheduled Completion Date:	Not Reported
SEP Actual Date:	Not Reported
SEP Defaulted Date:	Not Reported
SEP Type:	Not Reported
SEP Type Description:	Not Reported
Proposed Amount:	Not Reported
Final Monetary Amount:	Not Reported

TELEDYNE SEMICONDUCTOR, 1300 TERRA BELLA AVE, MOUNTAIN VIEW, CA 94043 (Continued)

Paid Amount:	Not Reported
Final Count:	Not Reported
Final Amount:	Not Reported
Found Violation:	Yes
Agency Which Determined Violation:	State
Violation Short Description:	TSD - Closure/Post-Closure
Date Violation was Determined:	19920309
Actual Return to Compliance Date:	19940209
Return to Compliance Qualifier:	Observed
Violation Responsible Agency:	State
Scheduled Compliance Date:	Not Reported
Enforcement Identifier:	001
Date of Enforcement Action:	19920310
Enforcement Responsible Agency:	State
Enforcement Docket Number:	Not Reported
Enforcement Attorney:	R9
Corrective Action Component:	No
Appeal Initiated Date:	Not Reported
Appeal Resolution Date:	Not Reported
Disposition Status Date:	Not Reported
Disposition Status:	Not Reported
Disposition Status Description:	Not Reported
Consent/Final Order Sequence Number:	Not Reported
Consent/Final Order Respondent Name:	Not Reported
Consent/Final Order Lead Agency:	Not Reported
Enforcement Type:	WRITTEN INFORMAL
Enforcement Responsible Person:	R9
Enforcement Responsible Sub-Organization:	Not Reported
SEP Sequence Number:	Not Reported
SEP Expenditure Amount:	Not Reported
SEP Scheduled Completion Date:	Not Reported
SEP Actual Date:	Not Reported
SEP Defaulted Date:	Not Reported
SEP Type:	Not Reported
SEP Type Description:	Not Reported
Proposed Amount:	Not Reported
Final Monetary Amount:	Not Reported
Paid Amount:	Not Reported
Final Count:	Not Reported
Final Amount:	Not Reported
Found Violation:	Yes
Agency Which Determined Violation:	State
Violation Short Description:	Generators - General
Date Violation was Determined:	19920309
Actual Return to Compliance Date:	19930624
Return to Compliance Qualifier:	Observed
Violation Responsible Agency:	State

TELEDYNE SEMICONDUCTOR, 1300 TERRA BELLA AVE, MOUNTAIN VIEW, CA 94043 (Continued)

Scheduled Compliance Date:	Not Reported
Enforcement Identifier:	001
Date of Enforcement Action:	19920310
Enforcement Responsible Agency:	State
Enforcement Docket Number:	Not Reported
Enforcement Attorney:	R9
Corrective Action Component:	No
Appeal Initiated Date:	Not Reported
Appeal Resolution Date:	Not Reported
Disposition Status Date:	Not Reported
Disposition Status:	Not Reported
Disposition Status Description:	Not Reported
Consent/Final Order Sequence Number:	Not Reported
Consent/Final Order Respondent Name:	Not Reported
Consent/Final Order Lead Agency:	Not Reported
Enforcement Type:	WRITTEN INFORMAL
Enforcement Responsible Person:	R9
Enforcement Responsible Sub-Organization:	Not Reported
SEP Sequence Number:	Not Reported
SEP Expenditure Amount:	Not Reported
SEP Scheduled Completion Date:	Not Reported
SEP Actual Date:	Not Reported
SEP Defaulted Date:	Not Reported
SEP Type:	Not Reported
SEP Type Description:	Not Reported
Proposed Amount:	Not Reported
Final Monetary Amount:	Not Reported
Paid Amount:	Not Reported
Final Count:	Not Reported
Final Amount:	Not Reported
Found Violation:	Yes
Agency Which Determined Violation:	State
Violation Short Description:	TSD - Closure/Post-Closure
Date Violation was Determined:	19920309
Actual Return to Compliance Date:	19940209
Return to Compliance Qualifier:	Observed
Violation Responsible Agency:	State
Scheduled Compliance Date:	Not Reported
Enforcement Identifier:	001
Date of Enforcement Action:	19940823
Enforcement Responsible Agency:	State
Enforcement Docket Number:	Not Reported
Enforcement Attorney:	R9
Corrective Action Component:	No
Appeal Initiated Date:	Not Reported
Appeal Resolution Date:	Not Reported
Disposition Status Date:	Not Reported

TELEDYNE SEMICONDUCTOR, 1300 TERRA BELLA AVE, MOUNTAIN VIEW, CA 94043 (Continued)

Disposition Status:	Not Reported
Disposition Status Description:	Not Reported
Consent/Final Order Sequence Number:	Not Reported
Consent/Final Order Respondent Name:	Not Reported
Consent/Final Order Lead Agency:	Not Reported
Enforcement Type:	FINAL 3008(A) COMPLIANCE ORDER
Enforcement Responsible Person:	R9
Enforcement Responsible Sub-Organization:	Not Reported
SEP Sequence Number:	Not Reported
SEP Expenditure Amount:	Not Reported
SEP Scheduled Completion Date:	Not Reported
SEP Actual Date:	Not Reported
SEP Defaulted Date:	Not Reported
SEP Type:	Not Reported
SEP Type Description:	Not Reported
Proposed Amount:	Not Reported
Final Monetary Amount:	5000
Paid Amount:	5000
Final Count:	1
Final Amount:	5000
Found Violation:	Yes
Agency Which Determined Violation:	State
Violation Short Description:	TSD - Tank System Standards
Date Violation was Determined:	19920309
Actual Return to Compliance Date:	19940209
Return to Compliance Qualifier:	Observed
Violation Responsible Agency:	State
Scheduled Compliance Date:	Not Reported
Enforcement Identifier:	001
Date of Enforcement Action:	19930402
Enforcement Responsible Agency:	State
Enforcement Docket Number:	Not Reported
Enforcement Attorney:	R9
Corrective Action Component:	No
Appeal Initiated Date:	Not Reported
Appeal Resolution Date:	Not Reported
Disposition Status Date:	Not Reported
Disposition Status:	Not Reported
Disposition Status Description:	Not Reported
Consent/Final Order Sequence Number:	Not Reported
Consent/Final Order Respondent Name:	Not Reported
Consent/Final Order Lead Agency:	Not Reported
Enforcement Type:	INITIAL 3008(A) COMPLIANCE
Enforcement Responsible Person:	R9
Enforcement Responsible Sub-Organization:	Not Reported

TELEDYNE SEMICONDUCTOR, 1300 TERRA BELLA AVE, MOUNTAIN VIEW, CA 94043 (Continued)

SEP Sequence Number:	Not Reported
SEP Expenditure Amount:	Not Reported
SEP Scheduled Completion Date:	Not Reported
SEP Actual Date:	Not Reported
SEP Defaulted Date:	Not Reported
SEP Type:	Not Reported
SEP Type Description:	Not Reported
Proposed Amount:	Not Reported
Final Monetary Amount:	Not Reported
Paid Amount:	Not Reported
Final Count:	Not Reported
Final Amount:	Not Reported
Found Violation:	Yes
Agency Which Determined Violation:	State
Violation Short Description:	Generators - General
Date Violation was Determined:	19920309
Actual Return to Compliance Date:	19930624
Return to Compliance Qualifier:	Observed
Violation Responsible Agency:	State
Scheduled Compliance Date:	Not Reported
Enforcement Identifier:	001
Date of Enforcement Action:	19940823
Enforcement Responsible Agency:	State
Enforcement Docket Number:	Not Reported
Enforcement Attorney:	R9
Corrective Action Component:	No
Appeal Initiated Date:	Not Reported
Appeal Resolution Date:	Not Reported
Disposition Status Date:	Not Reported
Disposition Status:	Not Reported
Disposition Status Description:	Not Reported
Consent/Final Order Sequence Number:	Not Reported
Consent/Final Order Respondent Name:	Not Reported
Consent/Final Order Lead Agency:	Not Reported
Enforcement Type:	FINAL 3008(A) COMPLIANCE ORDER
Enforcement Responsible Person:	R9
Enforcement Responsible Sub-Organization:	Not Reported
SEP Sequence Number:	Not Reported
SEP Expenditure Amount:	Not Reported
SEP Scheduled Completion Date:	Not Reported
SEP Actual Date:	Not Reported
SEP Defaulted Date:	Not Reported
SEP Type:	Not Reported
SEP Type Description:	Not Reported
Proposed Amount:	Not Reported
Final Monetary Amount:	5000
Paid Amount:	5000

TELEDYNE SEMICONDUCTOR, 1300 TERRA BELLA AVE, MOUNTAIN VIEW, CA 94043 (Continued)

Final Count:	1
Final Amount:	5000
Found Violation:	Yes
Agency Which Determined Violation:	State
Violation Short Description:	LDR - General
Date Violation was Determined:	19920309
Actual Return to Compliance Date:	19930517
Return to Compliance Qualifier:	Observed
Violation Responsible Agency:	State
Scheduled Compliance Date:	Not Reported
Enforcement Identifier:	001
Date of Enforcement Action:	19940823
Enforcement Responsible Agency:	State
Enforcement Docket Number:	Not Reported
Enforcement Attorney:	R9
Corrective Action Component:	No
Appeal Initiated Date:	Not Reported
Appeal Resolution Date:	Not Reported
Disposition Status Date:	Not Reported
Disposition Status:	Not Reported
Disposition Status Description:	Not Reported
Consent/Final Order Sequence Number:	Not Reported
Consent/Final Order Respondent Name:	Not Reported
Consent/Final Order Lead Agency:	Not Reported
Enforcement Type:	FINAL 3008(A) COMPLIANCE ORDER
Enforcement Responsible Person:	R9
Enforcement Responsible Sub-Organization:	Not Reported
SEP Sequence Number:	Not Reported
SEP Expenditure Amount:	Not Reported
SEP Scheduled Completion Date:	Not Reported
SEP Actual Date:	Not Reported
SEP Defaulted Date:	Not Reported
SEP Type:	Not Reported
SEP Type Description:	Not Reported
Proposed Amount:	Not Reported
Final Monetary Amount:	5000
Paid Amount:	5000
Final Count:	1
Final Amount:	5000
Found Violation:	Yes
Agency Which Determined Violation:	State
Violation Short Description:	Generators - Manifest
Date Violation was Determined:	19920309
Actual Return to Compliance Date:	19930624
Return to Compliance Qualifier:	Observed
Violation Responsible Agency:	State
Scheduled Compliance Date:	Not Reported

TELEDYNE SEMICONDUCTOR, 1300 TERRA BELLA AVE, MOUNTAIN VIEW, CA 94043 (Continued)

Enforcement Identifier:	001
Date of Enforcement Action:	19920310
Enforcement Responsible Agency:	State
Enforcement Docket Number:	Not Reported
Enforcement Attorney:	R9
Corrective Action Component:	No
Appeal Initiated Date:	Not Reported
Appeal Resolution Date:	Not Reported
Disposition Status Date:	Not Reported
Disposition Status:	Not Reported
Disposition Status Description:	Not Reported
Consent/Final Order Sequence Number:	Not Reported
Consent/Final Order Respondent Name:	Not Reported
Consent/Final Order Lead Agency:	Not Reported
Enforcement Type:	WRITTEN INFORMAL
Enforcement Responsible Person:	R9
Enforcement Responsible Sub-Organization:	Not Reported
SEP Sequence Number:	Not Reported
SEP Expenditure Amount:	Not Reported
SEP Scheduled Completion Date:	Not Reported
SEP Actual Date:	Not Reported
SEP Defaulted Date:	Not Reported
SEP Type:	Not Reported
SEP Type Description:	Not Reported
Proposed Amount:	Not Reported
Final Monetary Amount:	Not Reported
Paid Amount:	Not Reported
Final Count:	Not Reported
Final Amount:	Not Reported
Found Violation:	Yes
Agency Which Determined Violation:	State
Violation Short Description:	LDR - General
Date Violation was Determined:	19920309
Actual Return to Compliance Date:	19930517
Return to Compliance Qualifier:	Observed
Violation Responsible Agency:	State
Scheduled Compliance Date:	Not Reported
Enforcement Identifier:	001
Date of Enforcement Action:	19930402
Enforcement Responsible Agency:	State
Enforcement Docket Number:	Not Reported
Enforcement Attorney:	R9
Corrective Action Component:	No
Appeal Initiated Date:	Not Reported
Appeal Resolution Date:	Not Reported
Disposition Status Date:	Not Reported
Disposition Status:	Not Reported

TELEDYNE SEMICONDUCTOR, 1300 TERRA BELLA AVE, MOUNTAIN VIEW, CA 94043 (Continued)

Disposition Status Description:	Not Reported
Consent/Final Order Sequence Number:	Not Reported
Consent/Final Order Respondent Name:	Not Reported
Consent/Final Order Lead Agency:	Not Reported
Enforcement Type:	INITIAL 3008(A) COMPLIANCE
Enforcement Responsible Person:	R9
Enforcement Responsible Sub-Organization:	Not Reported
SEP Sequence Number:	Not Reported
SEP Expenditure Amount:	Not Reported
SEP Scheduled Completion Date:	Not Reported
SEP Actual Date:	Not Reported
SEP Defaulted Date:	Not Reported
SEP Type:	Not Reported
SEP Type Description:	Not Reported
Proposed Amount:	Not Reported
Final Monetary Amount:	Not Reported
Paid Amount:	Not Reported
Final Count:	Not Reported
Final Amount:	Not Reported
Found Violation:	Yes
Agency Which Determined Violation:	State
Violation Short Description:	TSD - General
Date Violation was Determined:	19891220
Actual Return to Compliance Date:	19891220
Return to Compliance Qualifier:	Observed
Violation Responsible Agency:	State
Scheduled Compliance Date:	Not Reported
Enforcement Identifier:	001
Date of Enforcement Action:	19930402
Enforcement Responsible Agency:	State
Enforcement Docket Number:	Not Reported
Enforcement Attorney:	R9
Corrective Action Component:	No
Appeal Initiated Date:	Not Reported
Appeal Resolution Date:	Not Reported
Disposition Status Date:	Not Reported
Disposition Status:	Not Reported
Disposition Status Description:	Not Reported
Consent/Final Order Sequence Number:	Not Reported
Consent/Final Order Respondent Name:	Not Reported
Consent/Final Order Lead Agency:	Not Reported
Enforcement Type:	INITIAL 3008(A) COMPLIANCE
Enforcement Responsible Person:	R9
Enforcement Responsible Sub-Organization:	Not Reported
SEP Sequence Number:	Not Reported

TELEDYNE SEMICONDUCTOR, 1300 TERRA BELLA AVE, MOUNTAIN VIEW, CA 94043 (Continued)

SEP Expenditure Amount:	Not Reported
SEP Scheduled Completion Date:	Not Reported
SEP Actual Date:	Not Reported
SEP Defaulted Date:	Not Reported
SEP Type:	Not Reported
SEP Type Description:	Not Reported
Proposed Amount:	Not Reported
Final Monetary Amount:	Not Reported
Paid Amount:	Not Reported
Final Count:	Not Reported
Final Amount:	Not Reported
Found Violation:	Yes
Agency Which Determined Violation:	State
Violation Short Description:	TSD - General
Date Violation was Determined:	19891220
Actual Return to Compliance Date:	19891220
Return to Compliance Qualifier:	Observed
Violation Responsible Agency:	State
Scheduled Compliance Date:	Not Reported
Enforcement Identifier:	001
Date of Enforcement Action:	19940823
Enforcement Responsible Agency:	State
Enforcement Docket Number:	Not Reported
Enforcement Attorney:	R9
Corrective Action Component:	No
Appeal Initiated Date:	Not Reported
Appeal Resolution Date:	Not Reported
Disposition Status Date:	Not Reported
Disposition Status:	Not Reported
Disposition Status Description:	Not Reported
Consent/Final Order Sequence Number:	Not Reported
Consent/Final Order Respondent Name:	Not Reported
Consent/Final Order Lead Agency:	Not Reported
Enforcement Type:	FINAL 3008(A) COMPLIANCE ORDER
Enforcement Responsible Person:	R9
Enforcement Responsible Sub-Organization:	Not Reported
SEP Sequence Number:	Not Reported
SEP Expenditure Amount:	Not Reported
SEP Scheduled Completion Date:	Not Reported
SEP Actual Date:	Not Reported
SEP Defaulted Date:	Not Reported
SEP Type:	Not Reported
SEP Type Description:	Not Reported
Proposed Amount:	Not Reported
Final Monetary Amount:	5000
Paid Amount:	5000
Final Count:	1

TELEDYNE SEMICONDUCTOR, 1300 TERRA BELLA AVE, MOUNTAIN VIEW, CA 94043 (Continued)

Final Amount:	5000
Found Violation:	Yes
Agency Which Determined Violation:	State
Violation Short Description:	LDR - General
Date Violation was Determined:	19891220
Actual Return to Compliance Date:	19891220
Return to Compliance Qualifier:	Observed
Violation Responsible Agency:	State
Scheduled Compliance Date:	Not Reported
Enforcement Identifier:	001
Date of Enforcement Action:	19930402
Enforcement Responsible Agency:	State
Enforcement Docket Number:	Not Reported
Enforcement Attorney:	R9
Corrective Action Component:	No
Appeal Initiated Date:	Not Reported
Appeal Resolution Date:	Not Reported
Disposition Status Date:	Not Reported
Disposition Status:	Not Reported
Disposition Status Description:	Not Reported
Consent/Final Order Sequence Number:	Not Reported
Consent/Final Order Respondent Name:	Not Reported
Consent/Final Order Lead Agency:	Not Reported
Enforcement Type:	INITIAL 3008(A) COMPLIANCE
Enforcement Responsible Person:	R9
Enforcement Responsible Sub-Organization:	Not Reported
SEP Sequence Number:	Not Reported
SEP Expenditure Amount:	Not Reported
SEP Scheduled Completion Date:	Not Reported
SEP Actual Date:	Not Reported
SEP Defaulted Date:	Not Reported
SEP Type:	Not Reported
SEP Type Description:	Not Reported
Proposed Amount:	Not Reported
Final Monetary Amount:	Not Reported
Paid Amount:	Not Reported
Final Count:	Not Reported
Final Amount:	Not Reported
Found Violation:	Yes
Agency Which Determined Violation:	State
Violation Short Description:	LDR - General
Date Violation was Determined:	19891220
Actual Return to Compliance Date:	19891220
Return to Compliance Qualifier:	Observed
Violation Responsible Agency:	State
Scheduled Compliance Date:	Not Reported
Enforcement Identifier:	001

TELEDYNE SEMICONDUCTOR, 1300 TERRA BELLA AVE, MOUNTAIN VIEW, CA 94043 (Continued)

Date of Enforcement Action:	19940823
Enforcement Responsible Agency:	State
Enforcement Docket Number:	Not Reported
Enforcement Attorney:	R9
Corrective Action Component:	No
Appeal Initiated Date:	Not Reported
Appeal Resolution Date:	Not Reported
Disposition Status Date:	Not Reported
Disposition Status:	Not Reported
Disposition Status Description:	Not Reported
Consent/Final Order Sequence Number:	Not Reported
Consent/Final Order Respondent Name:	Not Reported
Consent/Final Order Lead Agency:	Not Reported
Enforcement Type:	FINAL 3008(A) COMPLIANCE ORDER
Enforcement Responsible Person:	R9
Enforcement Responsible Sub-Organization:	Not Reported
SEP Sequence Number:	Not Reported
SEP Expenditure Amount:	Not Reported
SEP Scheduled Completion Date:	Not Reported
SEP Actual Date:	Not Reported
SEP Defaulted Date:	Not Reported
SEP Type:	Not Reported
SEP Type Description:	Not Reported
Proposed Amount:	Not Reported
Final Monetary Amount:	5000
Paid Amount:	5000
Final Count:	1
Final Amount:	5000
Found Violation:	Yes
Agency Which Determined Violation:	State
Violation Short Description:	LDR - General
Date Violation was Determined:	19891220
Actual Return to Compliance Date:	19891220
Return to Compliance Qualifier:	Observed
Violation Responsible Agency:	State
Scheduled Compliance Date:	Not Reported
Enforcement Identifier:	001
Date of Enforcement Action:	19930402
Enforcement Responsible Agency:	State
Enforcement Docket Number:	Not Reported
Enforcement Attorney:	R9
Corrective Action Component:	No
Appeal Initiated Date:	Not Reported
Appeal Resolution Date:	Not Reported
Disposition Status Date:	Not Reported
Disposition Status:	Not Reported
Disposition Status Description:	Not Reported

TELEDYNE SEMICONDUCTOR, 1300 TERRA BELLA AVE, MOUNTAIN VIEW, CA 94043 (Continued)

Consent/Final Order Sequence Number:	Not Reported
Consent/Final Order Respondent Name:	Not Reported
Consent/Final Order Lead Agency:	Not Reported
Enforcement Type:	INITIAL 3008(A) COMPLIANCE
Enforcement Responsible Person:	R9
Enforcement Responsible Sub-Organization:	Not Reported
SEP Sequence Number:	Not Reported
SEP Expenditure Amount:	Not Reported
SEP Scheduled Completion Date:	Not Reported
SEP Actual Date:	Not Reported
SEP Defaulted Date:	Not Reported
SEP Type:	Not Reported
SEP Type Description:	Not Reported
Proposed Amount:	Not Reported
Final Monetary Amount:	Not Reported
Paid Amount:	Not Reported
Final Count:	Not Reported
Final Amount:	Not Reported
Found Violation:	Yes
Agency Which Determined Violation:	State
Violation Short Description:	LDR - General
Date Violation was Determined:	19891220
Actual Return to Compliance Date:	19891220
Return to Compliance Qualifier:	Observed
Violation Responsible Agency:	State
Scheduled Compliance Date:	Not Reported
Enforcement Identifier:	001
Date of Enforcement Action:	19940823
Enforcement Responsible Agency:	State
Enforcement Docket Number:	Not Reported
Enforcement Attorney:	R9
Corrective Action Component:	No
Appeal Initiated Date:	Not Reported
Appeal Resolution Date:	Not Reported
Disposition Status Date:	Not Reported
Disposition Status:	Not Reported
Disposition Status Description:	Not Reported
Consent/Final Order Sequence Number:	Not Reported
Consent/Final Order Respondent Name:	Not Reported
Consent/Final Order Lead Agency:	Not Reported
Enforcement Type:	FINAL 3008(A) COMPLIANCE ORDER
Enforcement Responsible Person:	R9
Enforcement Responsible Sub-Organization:	Not Reported
SEP Sequence Number:	Not Reported
SEP Expenditure Amount:	Not Reported

TELEDYNE SEMICONDUCTOR, 1300 TERRA BELLA AVE, MOUNTAIN VIEW, CA 94043 (Continued)

SEP Scheduled Completion Date:	Not Reported
SEP Actual Date:	Not Reported
SEP Defaulted Date:	Not Reported
SEP Type:	Not Reported
SEP Type Description:	Not Reported
Proposed Amount:	Not Reported
Final Monetary Amount:	5000
Paid Amount:	5000
Final Count:	1
Final Amount:	5000
Found Violation:	No
Agency Which Determined Violation:	Not Reported
Violation Short Description:	Not Reported
Date Violation was Determined:	Not Reported
Actual Return to Compliance Date:	Not Reported
Return to Compliance Qualifier:	Not Reported
Violation Responsible Agency:	Not Reported
Scheduled Compliance Date:	Not Reported
Enforcement Identifier:	Not Reported
Date of Enforcement Action:	Not Reported
Enforcement Responsible Agency:	Not Reported
Enforcement Docket Number:	Not Reported
Enforcement Attorney:	Not Reported
Corrective Action Component:	Not Reported
Appeal Initiated Date:	Not Reported
Appeal Resolution Date:	Not Reported
Disposition Status Date:	Not Reported
Disposition Status:	Not Reported
Disposition Status Description:	Not Reported
Consent/Final Order Sequence Number:	Not Reported
Consent/Final Order Respondent Name:	Not Reported
Consent/Final Order Lead Agency:	Not Reported
Enforcement Type:	Not Reported
Enforcement Responsible Person:	Not Reported
Enforcement Responsible Sub-Organization:	Not Reported
SEP Sequence Number:	Not Reported
SEP Expenditure Amount:	Not Reported
SEP Scheduled Completion Date:	Not Reported
SEP Actual Date:	Not Reported
SEP Defaulted Date:	Not Reported
SEP Type:	Not Reported
SEP Type Description:	Not Reported
Proposed Amount:	Not Reported
Final Monetary Amount:	Not Reported
Paid Amount:	Not Reported
Final Count:	Not Reported
Final Amount:	Not Reported

TELEDYNE SEMICONDUCTOR, 1300 TERRA BELLA AVE, MOUNTAIN VIEW, CA 94043 (Continued)

Found Violation:	Yes
Agency Which Determined Violation:	State
Violation Short Description:	LDR - General
Date Violation was Determined:	19881221
Actual Return to Compliance Date:	19920128
Return to Compliance Qualifier:	Observed
Violation Responsible Agency:	State
Scheduled Compliance Date:	Not Reported
Enforcement Identifier:	001
Date of Enforcement Action:	19940823
Enforcement Responsible Agency:	State
Enforcement Docket Number:	Not Reported
Enforcement Attorney:	R9
Corrective Action Component:	No
Appeal Initiated Date:	Not Reported
Appeal Resolution Date:	Not Reported
Disposition Status Date:	Not Reported
Disposition Status:	Not Reported
Disposition Status Description:	Not Reported
Consent/Final Order Sequence Number:	Not Reported
Consent/Final Order Respondent Name:	Not Reported
Consent/Final Order Lead Agency:	Not Reported
Enforcement Type:	FINAL 3008(A) COMPLIANCE ORDER
Enforcement Responsible Person:	R9
Enforcement Responsible Sub-Organization:	Not Reported
SEP Sequence Number:	Not Reported
SEP Expenditure Amount:	Not Reported
SEP Scheduled Completion Date:	Not Reported
SEP Actual Date:	Not Reported
SEP Defaulted Date:	Not Reported
SEP Type:	Not Reported
SEP Type Description:	Not Reported
Proposed Amount:	Not Reported
Final Monetary Amount:	5000
Paid Amount:	5000
Final Count:	1
Final Amount:	5000

Found Violation:	Yes
Agency Which Determined Violation:	State
Violation Short Description:	TSD - General
Date Violation was Determined:	19881221
Actual Return to Compliance Date:	19940209
Return to Compliance Qualifier:	Observed
Violation Responsible Agency:	State
Scheduled Compliance Date:	Not Reported
Enforcement Identifier:	001
Date of Enforcement Action:	19890315

TELEDYNE SEMICONDUCTOR, 1300 TERRA BELLA AVE, MOUNTAIN VIEW, CA 94043 (Continued)

Enforcement Responsible Agency:	State
Enforcement Docket Number:	Not Reported
Enforcement Attorney:	R9
Corrective Action Component:	No
Appeal Initiated Date:	Not Reported
Appeal Resolution Date:	Not Reported
Disposition Status Date:	Not Reported
Disposition Status:	Not Reported
Disposition Status Description:	Not Reported
Consent/Final Order Sequence Number:	Not Reported
Consent/Final Order Respondent Name:	Not Reported
Consent/Final Order Lead Agency:	Not Reported
Enforcement Type:	WRITTEN INFORMAL
Enforcement Responsible Person:	R9
Enforcement Responsible Sub-Organization:	Not Reported
SEP Sequence Number:	Not Reported
SEP Expenditure Amount:	Not Reported
SEP Scheduled Completion Date:	Not Reported
SEP Actual Date:	Not Reported
SEP Defaulted Date:	Not Reported
SEP Type:	Not Reported
SEP Type Description:	Not Reported
Proposed Amount:	Not Reported
Final Monetary Amount:	Not Reported
Paid Amount:	Not Reported
Final Count:	Not Reported
Final Amount:	Not Reported

Found Violation:	Yes
Agency Which Determined Violation:	State
Violation Short Description:	TSD - Closure/Post-Closure
Date Violation was Determined:	19881221
Actual Return to Compliance Date:	19891220
Return to Compliance Qualifier:	Observed
Violation Responsible Agency:	State
Scheduled Compliance Date:	Not Reported
Enforcement Identifier:	001
Date of Enforcement Action:	19890315
Enforcement Responsible Agency:	State
Enforcement Docket Number:	Not Reported
Enforcement Attorney:	R9
Corrective Action Component:	No
Appeal Initiated Date:	Not Reported
Appeal Resolution Date:	Not Reported
Disposition Status Date:	Not Reported
Disposition Status:	Not Reported
Disposition Status Description:	Not Reported
Consent/Final Order Sequence Number:	Not Reported

TELEDYNE SEMICONDUCTOR, 1300 TERRA BELLA AVE, MOUNTAIN VIEW, CA 94043 (Continued)

Consent/Final Order Respondent Name:	Not Reported
Consent/Final Order Lead Agency:	Not Reported
Enforcement Type:	WRITTEN INFORMAL
Enforcement Responsible Person:	R9
Enforcement Responsible Sub-Organization:	Not Reported
SEP Sequence Number:	Not Reported
SEP Expenditure Amount:	Not Reported
SEP Scheduled Completion Date:	Not Reported
SEP Actual Date:	Not Reported
SEP Defaulted Date:	Not Reported
SEP Type:	Not Reported
SEP Type Description:	Not Reported
Proposed Amount:	Not Reported
Final Monetary Amount:	Not Reported
Paid Amount:	Not Reported
Final Count:	Not Reported
Final Amount:	Not Reported
Found Violation:	Yes
Agency Which Determined Violation:	State
Violation Short Description:	TSD - Closure/Post-Closure
Date Violation was Determined:	19881221
Actual Return to Compliance Date:	19891220
Return to Compliance Qualifier:	Observed
Violation Responsible Agency:	State
Scheduled Compliance Date:	Not Reported
Enforcement Identifier:	001
Date of Enforcement Action:	19940823
Enforcement Responsible Agency:	State
Enforcement Docket Number:	Not Reported
Enforcement Attorney:	R9
Corrective Action Component:	No
Appeal Initiated Date:	Not Reported
Appeal Resolution Date:	Not Reported
Disposition Status Date:	Not Reported
Disposition Status:	Not Reported
Disposition Status Description:	Not Reported
Consent/Final Order Sequence Number:	Not Reported
Consent/Final Order Respondent Name:	Not Reported
Consent/Final Order Lead Agency:	Not Reported
Enforcement Type:	FINAL 3008(A) COMPLIANCE ORDER
Enforcement Responsible Person:	R9
Enforcement Responsible Sub-Organization:	Not Reported
SEP Sequence Number:	Not Reported
SEP Expenditure Amount:	Not Reported
SEP Scheduled Completion Date:	Not Reported
SEP Actual Date:	Not Reported

TELEDYNE SEMICONDUCTOR, 1300 TERRA BELLA AVE, MOUNTAIN VIEW, CA 94043 (Continued)

SEP Defaulted Date:	Not Reported
SEP Type:	Not Reported
SEP Type Description:	Not Reported
Proposed Amount:	Not Reported
Final Monetary Amount:	5000
Paid Amount:	5000
Final Count:	1
Final Amount:	5000
Found Violation:	Yes
Agency Which Determined Violation:	State
Violation Short Description:	LDR - General
Date Violation was Determined:	19881221
Actual Return to Compliance Date:	19920128
Return to Compliance Qualifier:	Observed
Violation Responsible Agency:	State
Scheduled Compliance Date:	Not Reported
Enforcement Identifier:	001
Date of Enforcement Action:	19890315
Enforcement Responsible Agency:	State
Enforcement Docket Number:	Not Reported
Enforcement Attorney:	R9
Corrective Action Component:	No
Appeal Initiated Date:	Not Reported
Appeal Resolution Date:	Not Reported
Disposition Status Date:	Not Reported
Disposition Status:	Not Reported
Disposition Status Description:	Not Reported
Consent/Final Order Sequence Number:	Not Reported
Consent/Final Order Respondent Name:	Not Reported
Consent/Final Order Lead Agency:	Not Reported
Enforcement Type:	WRITTEN INFORMAL
Enforcement Responsible Person:	R9
Enforcement Responsible Sub-Organization:	Not Reported
SEP Sequence Number:	Not Reported
SEP Expenditure Amount:	Not Reported
SEP Scheduled Completion Date:	Not Reported
SEP Actual Date:	Not Reported
SEP Defaulted Date:	Not Reported
SEP Type:	Not Reported
SEP Type Description:	Not Reported
Proposed Amount:	Not Reported
Final Monetary Amount:	Not Reported
Paid Amount:	Not Reported
Final Count:	Not Reported
Final Amount:	Not Reported
Found Violation:	Yes
Agency Which Determined Violation:	State

TELEDYNE SEMICONDUCTOR, 1300 TERRA BELLA AVE, MOUNTAIN VIEW, CA 94043 (Continued)

Violation Short Description:	LDR - General
Date Violation was Determined:	19881221
Actual Return to Compliance Date:	19930517
Return to Compliance Qualifier:	Observed
Violation Responsible Agency:	State
Scheduled Compliance Date:	Not Reported
Enforcement Identifier:	001
Date of Enforcement Action:	19890315
Enforcement Responsible Agency:	State
Enforcement Docket Number:	Not Reported
Enforcement Attorney:	R9
Corrective Action Component:	No
Appeal Initiated Date:	Not Reported
Appeal Resolution Date:	Not Reported
Disposition Status Date:	Not Reported
Disposition Status:	Not Reported
Disposition Status Description:	Not Reported
Consent/Final Order Sequence Number:	Not Reported
Consent/Final Order Respondent Name:	Not Reported
Consent/Final Order Lead Agency:	Not Reported
Enforcement Type:	WRITTEN INFORMAL
Enforcement Responsible Person:	R9
Enforcement Responsible Sub-Organization:	Not Reported
SEP Sequence Number:	Not Reported
SEP Expenditure Amount:	Not Reported
SEP Scheduled Completion Date:	Not Reported
SEP Actual Date:	Not Reported
SEP Defaulted Date:	Not Reported
SEP Type:	Not Reported
SEP Type Description:	Not Reported
Proposed Amount:	Not Reported
Final Monetary Amount:	Not Reported
Paid Amount:	Not Reported
Final Count:	Not Reported
Final Amount:	Not Reported

Found Violation:	Yes
Agency Which Determined Violation:	State
Violation Short Description:	TSD - General
Date Violation was Determined:	19881221
Actual Return to Compliance Date:	19940209
Return to Compliance Qualifier:	Observed
Violation Responsible Agency:	State
Scheduled Compliance Date:	Not Reported
Enforcement Identifier:	001
Date of Enforcement Action:	19940823
Enforcement Responsible Agency:	State
Enforcement Docket Number:	Not Reported

TELEDYNE SEMICONDUCTOR, 1300 TERRA BELLA AVE, MOUNTAIN VIEW, CA 94043 (Continued)

Enforcement Attorney:	R9
Corrective Action Component:	No
Appeal Initiated Date:	Not Reported
Appeal Resolution Date:	Not Reported
Disposition Status Date:	Not Reported
Disposition Status:	Not Reported
Disposition Status Description:	Not Reported
Consent/Final Order Sequence Number:	Not Reported
Consent/Final Order Respondent Name:	Not Reported
Consent/Final Order Lead Agency:	Not Reported
Enforcement Type:	FINAL 3008(A) COMPLIANCE ORDER
Enforcement Responsible Person:	R9
Enforcement Responsible Sub-Organization:	Not Reported
SEP Sequence Number:	Not Reported
SEP Expenditure Amount:	Not Reported
SEP Scheduled Completion Date:	Not Reported
SEP Actual Date:	Not Reported
SEP Defaulted Date:	Not Reported
SEP Type:	Not Reported
SEP Type Description:	Not Reported
Proposed Amount:	Not Reported
Final Monetary Amount:	5000
Paid Amount:	5000
Final Count:	1
Final Amount:	5000
Found Violation:	Yes
Agency Which Determined Violation:	State
Violation Short Description:	LDR - General
Date Violation was Determined:	19881221
Actual Return to Compliance Date:	19930517
Return to Compliance Qualifier:	Observed
Violation Responsible Agency:	State
Scheduled Compliance Date:	Not Reported
Enforcement Identifier:	001
Date of Enforcement Action:	19940823
Enforcement Responsible Agency:	State
Enforcement Docket Number:	Not Reported
Enforcement Attorney:	R9
Corrective Action Component:	No
Appeal Initiated Date:	Not Reported
Appeal Resolution Date:	Not Reported
Disposition Status Date:	Not Reported
Disposition Status:	Not Reported
Disposition Status Description:	Not Reported
Consent/Final Order Sequence Number:	Not Reported
Consent/Final Order Respondent Name:	Not Reported

TELEDYNE SEMICONDUCTOR, 1300 TERRA BELLA AVE, MOUNTAIN VIEW, CA 94043 (Continued)

Consent/Final Order Lead Agency:	Not Reported
Enforcement Type:	FINAL 3008(A) COMPLIANCE ORDER
Enforcement Responsible Person:	R9
Enforcement Responsible Sub-Organization:	Not Reported
SEP Sequence Number:	Not Reported
SEP Expenditure Amount:	Not Reported
SEP Scheduled Completion Date:	Not Reported
SEP Actual Date:	Not Reported
SEP Defaulted Date:	Not Reported
SEP Type:	Not Reported
SEP Type Description:	Not Reported
Proposed Amount:	Not Reported
Final Monetary Amount:	5000
Paid Amount:	5000
Final Count:	1
Final Amount:	5000
Found Violation:	No
Agency Which Determined Violation:	Not Reported
Violation Short Description:	Not Reported
Date Violation was Determined:	Not Reported
Actual Return to Compliance Date:	Not Reported
Return to Compliance Qualifier:	Not Reported
Violation Responsible Agency:	Not Reported
Scheduled Compliance Date:	Not Reported
Enforcement Identifier:	Not Reported
Date of Enforcement Action:	Not Reported
Enforcement Responsible Agency:	Not Reported
Enforcement Docket Number:	Not Reported
Enforcement Attorney:	Not Reported
Corrective Action Component:	Not Reported
Appeal Initiated Date:	Not Reported
Appeal Resolution Date:	Not Reported
Disposition Status Date:	Not Reported
Disposition Status:	Not Reported
Disposition Status Description:	Not Reported
Consent/Final Order Sequence Number:	Not Reported
Consent/Final Order Respondent Name:	Not Reported
Consent/Final Order Lead Agency:	Not Reported
Enforcement Type:	Not Reported
Enforcement Responsible Person:	Not Reported
Enforcement Responsible Sub-Organization:	Not Reported
SEP Sequence Number:	Not Reported
SEP Expenditure Amount:	Not Reported
SEP Scheduled Completion Date:	Not Reported
SEP Actual Date:	Not Reported
SEP Defaulted Date:	Not Reported
SEP Type:	Not Reported

TELEDYNE SEMICONDUCTOR, 1300 TERRA BELLA AVE, MOUNTAIN VIEW, CA 94043 (Continued)

SEP Type Description:	Not Reported
Proposed Amount:	Not Reported
Final Monetary Amount:	Not Reported
Paid Amount:	Not Reported
Final Count:	Not Reported
Final Amount:	Not Reported
Found Violation:	Yes
Agency Which Determined Violation:	State
Violation Short Description:	TSD - General
Date Violation was Determined:	19861210
Actual Return to Compliance Date:	19891220
Return to Compliance Qualifier:	Observed
Violation Responsible Agency:	State
Scheduled Compliance Date:	Not Reported
Enforcement Identifier:	001
Date of Enforcement Action:	19930402
Enforcement Responsible Agency:	State
Enforcement Docket Number:	Not Reported
Enforcement Attorney:	R9
Corrective Action Component:	No
Appeal Initiated Date:	Not Reported
Appeal Resolution Date:	Not Reported
Disposition Status Date:	Not Reported
Disposition Status:	Not Reported
Disposition Status Description:	Not Reported
Consent/Final Order Sequence Number:	Not Reported
Consent/Final Order Respondent Name:	Not Reported
Consent/Final Order Lead Agency:	Not Reported
Enforcement Type:	INITIAL 3008(A) COMPLIANCE
Enforcement Responsible Person:	R9
Enforcement Responsible Sub-Organization:	Not Reported
SEP Sequence Number:	Not Reported
SEP Expenditure Amount:	Not Reported
SEP Scheduled Completion Date:	Not Reported
SEP Actual Date:	Not Reported
SEP Defaulted Date:	Not Reported
SEP Type:	Not Reported
SEP Type Description:	Not Reported
Proposed Amount:	Not Reported
Final Monetary Amount:	Not Reported
Paid Amount:	Not Reported
Final Count:	Not Reported
Final Amount:	Not Reported
Found Violation:	Yes
Agency Which Determined Violation:	State
Violation Short Description:	TSD - Closure/Post-Closure
Date Violation was Determined:	19861210

TELEDYNE SEMICONDUCTOR, 1300 TERRA BELLA AVE, MOUNTAIN VIEW, CA 94043 (Continued)

Actual Return to Compliance Date:	19891220
Return to Compliance Qualifier:	Observed
Violation Responsible Agency:	State
Scheduled Compliance Date:	Not Reported
Enforcement Identifier:	001
Date of Enforcement Action:	19871002
Enforcement Responsible Agency:	State
Enforcement Docket Number:	Not Reported
Enforcement Attorney:	R9
Corrective Action Component:	No
Appeal Initiated Date:	Not Reported
Appeal Resolution Date:	Not Reported
Disposition Status Date:	Not Reported
Disposition Status:	Not Reported
Disposition Status Description:	Not Reported
Consent/Final Order Sequence Number:	Not Reported
Consent/Final Order Respondent Name:	Not Reported
Consent/Final Order Lead Agency:	Not Reported
Enforcement Type:	WRITTEN INFORMAL
Enforcement Responsible Person:	R9
Enforcement Responsible Sub-Organization:	Not Reported
SEP Sequence Number:	Not Reported
SEP Expenditure Amount:	Not Reported
SEP Scheduled Completion Date:	Not Reported
SEP Actual Date:	Not Reported
SEP Defaulted Date:	Not Reported
SEP Type:	Not Reported
SEP Type Description:	Not Reported
Proposed Amount:	Not Reported
Final Monetary Amount:	Not Reported
Paid Amount:	Not Reported
Final Count:	Not Reported
Final Amount:	Not Reported

Found Violation:	Yes
Agency Which Determined Violation:	State
Violation Short Description:	TSD - Closure/Post-Closure
Date Violation was Determined:	19861210
Actual Return to Compliance Date:	19891220
Return to Compliance Qualifier:	Observed
Violation Responsible Agency:	State
Scheduled Compliance Date:	Not Reported
Enforcement Identifier:	001
Date of Enforcement Action:	19930402
Enforcement Responsible Agency:	State
Enforcement Docket Number:	Not Reported
Enforcement Attorney:	R9
Corrective Action Component:	No

TELEDYNE SEMICONDUCTOR, 1300 TERRA BELLA AVE, MOUNTAIN VIEW, CA 94043 (Continued)

Appeal Initiated Date:	Not Reported
Appeal Resolution Date:	Not Reported
Disposition Status Date:	Not Reported
Disposition Status:	Not Reported
Disposition Status Description:	Not Reported
Consent/Final Order Sequence Number:	Not Reported
Consent/Final Order Respondent Name:	Not Reported
Consent/Final Order Lead Agency:	Not Reported
Enforcement Type:	INITIAL 3008(A) COMPLIANCE
Enforcement Responsible Person:	R9
Enforcement Responsible Sub-Organization:	Not Reported
SEP Sequence Number:	Not Reported
SEP Expenditure Amount:	Not Reported
SEP Scheduled Completion Date:	Not Reported
SEP Actual Date:	Not Reported
SEP Defaulted Date:	Not Reported
SEP Type:	Not Reported
SEP Type Description:	Not Reported
Proposed Amount:	Not Reported
Final Monetary Amount:	Not Reported
Paid Amount:	Not Reported
Final Count:	Not Reported
Final Amount:	Not Reported
Found Violation:	Yes
Agency Which Determined Violation:	State
Violation Short Description:	TSD - Closure/Post-Closure
Date Violation was Determined:	19861210
Actual Return to Compliance Date:	19891220
Return to Compliance Qualifier:	Observed
Violation Responsible Agency:	State
Scheduled Compliance Date:	Not Reported
Enforcement Identifier:	001
Date of Enforcement Action:	19940823
Enforcement Responsible Agency:	State
Enforcement Docket Number:	Not Reported
Enforcement Attorney:	R9
Corrective Action Component:	No
Appeal Initiated Date:	Not Reported
Appeal Resolution Date:	Not Reported
Disposition Status Date:	Not Reported
Disposition Status:	Not Reported
Disposition Status Description:	Not Reported
Consent/Final Order Sequence Number:	Not Reported
Consent/Final Order Respondent Name:	Not Reported
Consent/Final Order Lead Agency:	Not Reported
Enforcement Type:	FINAL 3008(A) COMPLIANCE ORDER

TELEDYNE SEMICONDUCTOR, 1300 TERRA BELLA AVE, MOUNTAIN VIEW, CA 94043 (Continued)

Enforcement Responsible Person:	R9
Enforcement Responsible Sub-Organization:	Not Reported
SEP Sequence Number:	Not Reported
SEP Expenditure Amount:	Not Reported
SEP Scheduled Completion Date:	Not Reported
SEP Actual Date:	Not Reported
SEP Defaulted Date:	Not Reported
SEP Type:	Not Reported
SEP Type Description:	Not Reported
Proposed Amount:	Not Reported
Final Monetary Amount:	5000
Paid Amount:	5000
Final Count:	1
Final Amount:	5000
Found Violation:	Yes
Agency Which Determined Violation:	State
Violation Short Description:	TSD - General
Date Violation was Determined:	19861210
Actual Return to Compliance Date:	19891220
Return to Compliance Qualifier:	Observed
Violation Responsible Agency:	State
Scheduled Compliance Date:	Not Reported
Enforcement Identifier:	Not Reported
Date of Enforcement Action:	Not Reported
Enforcement Responsible Agency:	Not Reported
Enforcement Docket Number:	Not Reported
Enforcement Attorney:	Not Reported
Corrective Action Component:	Not Reported
Appeal Initiated Date:	Not Reported
Appeal Resolution Date:	Not Reported
Disposition Status Date:	Not Reported
Disposition Status:	Not Reported
Disposition Status Description:	Not Reported
Consent/Final Order Sequence Number:	Not Reported
Consent/Final Order Respondent Name:	Not Reported
Consent/Final Order Lead Agency:	Not Reported
Enforcement Type:	Not Reported
Enforcement Responsible Person:	Not Reported
Enforcement Responsible Sub-Organization:	Not Reported
SEP Sequence Number:	Not Reported
SEP Expenditure Amount:	Not Reported
SEP Scheduled Completion Date:	Not Reported
SEP Actual Date:	Not Reported
SEP Defaulted Date:	Not Reported
SEP Type:	Not Reported
SEP Type Description:	Not Reported
Proposed Amount:	Not Reported

TELEDYNE SEMICONDUCTOR, 1300 TERRA BELLA AVE, MOUNTAIN VIEW, CA 94043 (Continued)

Final Monetary Amount:	Not Reported
Paid Amount:	Not Reported
Final Count:	Not Reported
Final Amount:	Not Reported
Found Violation:	Yes
Agency Which Determined Violation:	State
Violation Short Description:	TSD - General
Date Violation was Determined:	19861210
Actual Return to Compliance Date:	19891220
Return to Compliance Qualifier:	Observed
Violation Responsible Agency:	State
Scheduled Compliance Date:	Not Reported
Enforcement Identifier:	001
Date of Enforcement Action:	19940823
Enforcement Responsible Agency:	State
Enforcement Docket Number:	Not Reported
Enforcement Attorney:	R9
Corrective Action Component:	No
Appeal Initiated Date:	Not Reported
Appeal Resolution Date:	Not Reported
Disposition Status Date:	Not Reported
Disposition Status:	Not Reported
Disposition Status Description:	Not Reported
Consent/Final Order Sequence Number:	Not Reported
Consent/Final Order Respondent Name:	Not Reported
Consent/Final Order Lead Agency:	Not Reported
Enforcement Type:	FINAL 3008(A) COMPLIANCE ORDER
Enforcement Responsible Person:	R9
Enforcement Responsible Sub-Organization:	Not Reported
SEP Sequence Number:	Not Reported
SEP Expenditure Amount:	Not Reported
SEP Scheduled Completion Date:	Not Reported
SEP Actual Date:	Not Reported
SEP Defaulted Date:	Not Reported
SEP Type:	Not Reported
SEP Type Description:	Not Reported
Proposed Amount:	Not Reported
Final Monetary Amount:	5000
Paid Amount:	5000
Final Count:	1
Final Amount:	5000
Found Violation:	Yes
Agency Which Determined Violation:	State
Violation Short Description:	TSD - General
Date Violation was Determined:	19861210
Actual Return to Compliance Date:	19891220
Return to Compliance Qualifier:	Observed

TELEDYNE SEMICONDUCTOR, 1300 TERRA BELLA AVE, MOUNTAIN VIEW, CA 94043 (Continued)

Violation Responsible Agency:	State
Scheduled Compliance Date:	Not Reported
Enforcement Identifier:	001
Date of Enforcement Action:	19871002
Enforcement Responsible Agency:	State
Enforcement Docket Number:	Not Reported
Enforcement Attorney:	R9
Corrective Action Component:	No
Appeal Initiated Date:	Not Reported
Appeal Resolution Date:	Not Reported
Disposition Status Date:	Not Reported
Disposition Status:	Not Reported
Disposition Status Description:	Not Reported
Consent/Final Order Sequence Number:	Not Reported
Consent/Final Order Respondent Name:	Not Reported
Consent/Final Order Lead Agency:	Not Reported
Enforcement Type:	WRITTEN INFORMAL
Enforcement Responsible Person:	R9
Enforcement Responsible Sub-Organization:	Not Reported
SEP Sequence Number:	Not Reported
SEP Expenditure Amount:	Not Reported
SEP Scheduled Completion Date:	Not Reported
SEP Actual Date:	Not Reported
SEP Defaulted Date:	Not Reported
SEP Type:	Not Reported
SEP Type Description:	Not Reported
Proposed Amount:	Not Reported
Final Monetary Amount:	Not Reported
Paid Amount:	Not Reported
Final Count:	Not Reported
Final Amount:	Not Reported

Found Violation:	Yes
Agency Which Determined Violation:	State
Violation Short Description:	TSD - Closure/Post-Closure
Date Violation was Determined:	19861210
Actual Return to Compliance Date:	19891220
Return to Compliance Qualifier:	Observed
Violation Responsible Agency:	State
Scheduled Compliance Date:	Not Reported
Enforcement Identifier:	Not Reported
Date of Enforcement Action:	Not Reported
Enforcement Responsible Agency:	Not Reported
Enforcement Docket Number:	Not Reported
Enforcement Attorney:	Not Reported
Corrective Action Component:	Not Reported
Appeal Initiated Date:	Not Reported
Appeal Resolution Date:	Not Reported

TELEDYNE SEMICONDUCTOR, 1300 TERRA BELLA AVE, MOUNTAIN VIEW, CA 94043 (Continued)

Disposition Status Date:	Not Reported
Disposition Status:	Not Reported
Disposition Status Description:	Not Reported
Consent/Final Order Sequence Number:	Not Reported
Consent/Final Order Respondent Name:	Not Reported
Consent/Final Order Lead Agency:	Not Reported
Enforcement Type:	Not Reported
Enforcement Responsible Person:	Not Reported
Enforcement Responsible Sub-Organization:	Not Reported
SEP Sequence Number:	Not Reported
SEP Expenditure Amount:	Not Reported
SEP Scheduled Completion Date:	Not Reported
SEP Actual Date:	Not Reported
SEP Defaulted Date:	Not Reported
SEP Type:	Not Reported
SEP Type Description:	Not Reported
Proposed Amount:	Not Reported
Final Monetary Amount:	Not Reported
Paid Amount:	Not Reported
Final Count:	Not Reported
Final Amount:	Not Reported

Evaluation Action Summary:

Evaluation Date:	19960620
Evaluation Responsible Agency:	State
Found Violation:	No
Evaluation Type Description:	COMPLIANCE EVALUATION INSPECTION
Evaluation Responsible Person Identifier:	R9
Evaluation Responsible Sub-Organization:	Not Reported
Actual Return to Compliance Date:	Not Reported
Scheduled Compliance Date:	Not Reported
Date of Request:	Not Reported
Date Response Received:	Not Reported
Request Agency:	Not Reported
Former Citation:	Not Reported

Evaluation Date:	19940209
Evaluation Responsible Agency:	State
Found Violation:	No
Evaluation Type Description:	COMPLIANCE EVALUATION INSPECTION
Evaluation Responsible Person Identifier:	R9
Evaluation Responsible Sub-Organization:	Not Reported
Actual Return to Compliance Date:	Not Reported
Scheduled Compliance Date:	Not Reported
Date of Request:	Not Reported

TELEDYNE SEMICONDUCTOR, 1300 TERRA BELLA AVE, MOUNTAIN VIEW, CA 94043 (Continued)

Date Response Received:	Not Reported
Request Agency:	Not Reported
Former Citation:	Not Reported
Evaluation Date:	19920514
Evaluation Responsible Agency:	EPA Contractor/Grantee
Found Violation:	Yes
Evaluation Type Description:	FINANCIAL RECORD REVIEW
Evaluation Responsible Person Identifier:	R9EPA
Evaluation Responsible Sub-Organization:	Not Reported
Actual Return to Compliance Date:	19930101
Scheduled Compliance Date:	Not Reported
Date of Request:	Not Reported
Date Response Received:	Not Reported
Request Agency:	Not Reported
Former Citation:	Not Reported
Evaluation Date:	19920128
Evaluation Responsible Agency:	State
Found Violation:	Yes
Evaluation Type Description:	COMPLIANCE EVALUATION INSPECTION
Evaluation Responsible Person Identifier:	R9
Evaluation Responsible Sub-Organization:	Not Reported
Actual Return to Compliance Date:	19930517
Scheduled Compliance Date:	Not Reported
Date of Request:	Not Reported
Date Response Received:	Not Reported
Request Agency:	Not Reported
Former Citation:	Not Reported
Evaluation Date:	19920128
Evaluation Responsible Agency:	State
Found Violation:	Yes
Evaluation Type Description:	COMPLIANCE EVALUATION INSPECTION
Evaluation Responsible Person Identifier:	R9
Evaluation Responsible Sub-Organization:	Not Reported
Actual Return to Compliance Date:	19940209
Scheduled Compliance Date:	Not Reported
Date of Request:	Not Reported
Date Response Received:	Not Reported
Request Agency:	Not Reported
Former Citation:	Not Reported
Evaluation Date:	19920128
Evaluation Responsible Agency:	State
Found Violation:	Yes
Evaluation Type Description:	COMPLIANCE EVALUATION INSPECTION

TELEDYNE SEMICONDUCTOR, 1300 TERRA BELLA AVE, MOUNTAIN VIEW, CA 94043 (Continued)

Evaluation Responsible Person Identifier:	R9
Evaluation Responsible Sub-Organization:	Not Reported
Actual Return to Compliance Date:	19940209
Scheduled Compliance Date:	Not Reported
Date of Request:	Not Reported
Date Response Received:	Not Reported
Request Agency:	Not Reported
Former Citation:	Not Reported
Evaluation Date:	19920128
Evaluation Responsible Agency:	State
Found Violation:	Yes
Evaluation Type Description:	COMPLIANCE EVALUATION INSPECTION
Evaluation Responsible Person Identifier:	R9
Evaluation Responsible Sub-Organization:	Not Reported
Actual Return to Compliance Date:	19940209
Scheduled Compliance Date:	Not Reported
Date of Request:	Not Reported
Date Response Received:	Not Reported
Request Agency:	Not Reported
Former Citation:	Not Reported
Evaluation Date:	19920128
Evaluation Responsible Agency:	State
Found Violation:	Yes
Evaluation Type Description:	COMPLIANCE EVALUATION INSPECTION
Evaluation Responsible Person Identifier:	R9
Evaluation Responsible Sub-Organization:	Not Reported
Actual Return to Compliance Date:	19940209
Scheduled Compliance Date:	Not Reported
Date of Request:	Not Reported
Date Response Received:	Not Reported
Request Agency:	Not Reported
Former Citation:	Not Reported
Evaluation Date:	19920128
Evaluation Responsible Agency:	State
Found Violation:	Yes
Evaluation Type Description:	COMPLIANCE EVALUATION INSPECTION
Evaluation Responsible Person Identifier:	R9
Evaluation Responsible Sub-Organization:	Not Reported
Actual Return to Compliance Date:	19940209
Scheduled Compliance Date:	Not Reported
Date of Request:	Not Reported
Date Response Received:	Not Reported
Request Agency:	Not Reported

TELEDYNE SEMICONDUCTOR, 1300 TERRA BELLA AVE, MOUNTAIN VIEW, CA 94043 (Continued)

Former Citation:	Not Reported
Evaluation Date:	19920128
Evaluation Responsible Agency:	State
Found Violation:	Yes
Evaluation Type Description:	COMPLIANCE EVALUATION INSPECTION
Evaluation Responsible Person Identifier:	R9
Evaluation Responsible Sub-Organization:	Not Reported
Actual Return to Compliance Date:	19930624
Scheduled Compliance Date:	Not Reported
Date of Request:	Not Reported
Date Response Received:	Not Reported
Request Agency:	Not Reported
Former Citation:	Not Reported
Evaluation Date:	19920128
Evaluation Responsible Agency:	State
Found Violation:	Yes
Evaluation Type Description:	COMPLIANCE EVALUATION INSPECTION
Evaluation Responsible Person Identifier:	R9
Evaluation Responsible Sub-Organization:	Not Reported
Actual Return to Compliance Date:	19940209
Scheduled Compliance Date:	Not Reported
Date of Request:	Not Reported
Date Response Received:	Not Reported
Request Agency:	Not Reported
Former Citation:	Not Reported
Evaluation Date:	19920128
Evaluation Responsible Agency:	State
Found Violation:	Yes
Evaluation Type Description:	COMPLIANCE EVALUATION INSPECTION
Evaluation Responsible Person Identifier:	R9
Evaluation Responsible Sub-Organization:	Not Reported
Actual Return to Compliance Date:	19940209
Scheduled Compliance Date:	Not Reported
Date of Request:	Not Reported
Date Response Received:	Not Reported
Request Agency:	Not Reported
Former Citation:	Not Reported
Evaluation Date:	19920128
Evaluation Responsible Agency:	State
Found Violation:	Yes
Evaluation Type Description:	COMPLIANCE EVALUATION INSPECTION
Evaluation Responsible Person Identifier:	R9
Evaluation Responsible Sub-Organization:	Not Reported

TELEDYNE SEMICONDUCTOR, 1300 TERRA BELLA AVE, MOUNTAIN VIEW, CA 94043 (Continued)

Actual Return to Compliance Date:	19940209
Scheduled Compliance Date:	Not Reported
Date of Request:	Not Reported
Date Response Received:	Not Reported
Request Agency:	Not Reported
Former Citation:	Not Reported
Evaluation Date:	19920128
Evaluation Responsible Agency:	State
Found Violation:	Yes
Evaluation Type Description:	COMPLIANCE EVALUATION INSPECTION
Evaluation Responsible Person Identifier:	R9
Evaluation Responsible Sub-Organization:	Not Reported
Actual Return to Compliance Date:	19940209
Scheduled Compliance Date:	Not Reported
Date of Request:	Not Reported
Date Response Received:	Not Reported
Request Agency:	Not Reported
Former Citation:	Not Reported
Evaluation Date:	19920128
Evaluation Responsible Agency:	State
Found Violation:	Yes
Evaluation Type Description:	COMPLIANCE EVALUATION INSPECTION
Evaluation Responsible Person Identifier:	R9
Evaluation Responsible Sub-Organization:	Not Reported
Actual Return to Compliance Date:	19930624
Scheduled Compliance Date:	Not Reported
Date of Request:	Not Reported
Date Response Received:	Not Reported
Request Agency:	Not Reported
Former Citation:	Not Reported
Evaluation Date:	19920128
Evaluation Responsible Agency:	State
Found Violation:	Yes
Evaluation Type Description:	COMPLIANCE EVALUATION INSPECTION
Evaluation Responsible Person Identifier:	R9
Evaluation Responsible Sub-Organization:	Not Reported
Actual Return to Compliance Date:	19940209
Scheduled Compliance Date:	Not Reported
Date of Request:	Not Reported
Date Response Received:	Not Reported
Request Agency:	Not Reported
Former Citation:	Not Reported
Evaluation Date:	19920128
Evaluation Responsible Agency:	State

TELEDYNE SEMICONDUCTOR, 1300 TERRA BELLA AVE, MOUNTAIN VIEW, CA 94043 (Continued)

Found Violation:	Yes
Evaluation Type Description:	COMPLIANCE EVALUATION INSPECTION
Evaluation Responsible Person Identifier:	R9
Evaluation Responsible Sub-Organization:	Not Reported
Actual Return to Compliance Date:	19940209
Scheduled Compliance Date:	Not Reported
Date of Request:	Not Reported
Date Response Received:	Not Reported
Request Agency:	Not Reported
Former Citation:	Not Reported

Evaluation Date:	19920128
Evaluation Responsible Agency:	State
Found Violation:	Yes
Evaluation Type Description:	COMPLIANCE EVALUATION INSPECTION
Evaluation Responsible Person Identifier:	R9
Evaluation Responsible Sub-Organization:	Not Reported
Actual Return to Compliance Date:	19930624
Scheduled Compliance Date:	Not Reported
Date of Request:	Not Reported
Date Response Received:	Not Reported
Request Agency:	Not Reported
Former Citation:	Not Reported

Evaluation Date:	19920128
Evaluation Responsible Agency:	State
Found Violation:	Yes
Evaluation Type Description:	COMPLIANCE EVALUATION INSPECTION
Evaluation Responsible Person Identifier:	R9
Evaluation Responsible Sub-Organization:	Not Reported
Actual Return to Compliance Date:	19940209
Scheduled Compliance Date:	Not Reported
Date of Request:	Not Reported
Date Response Received:	Not Reported
Request Agency:	Not Reported
Former Citation:	Not Reported

Evaluation Date:	19920128
Evaluation Responsible Agency:	State
Found Violation:	Yes
Evaluation Type Description:	COMPLIANCE EVALUATION INSPECTION
Evaluation Responsible Person Identifier:	R9
Evaluation Responsible Sub-Organization:	Not Reported
Actual Return to Compliance Date:	19940209
Scheduled Compliance Date:	Not Reported
Date of Request:	Not Reported

TELEDYNE SEMICONDUCTOR, 1300 TERRA BELLA AVE, MOUNTAIN VIEW, CA 94043 (Continued)

Date Response Received:	Not Reported
Request Agency:	Not Reported
Former Citation:	Not Reported
Evaluation Date:	19920128
Evaluation Responsible Agency:	State
Found Violation:	Yes
Evaluation Type Description:	COMPLIANCE EVALUATION INSPECTION
Evaluation Responsible Person Identifier:	R9
Evaluation Responsible Sub-Organization:	Not Reported
Actual Return to Compliance Date:	19930624
Scheduled Compliance Date:	Not Reported
Date of Request:	Not Reported
Date Response Received:	Not Reported
Request Agency:	Not Reported
Former Citation:	Not Reported
Evaluation Date:	19920128
Evaluation Responsible Agency:	State
Found Violation:	Yes
Evaluation Type Description:	COMPLIANCE EVALUATION INSPECTION
Evaluation Responsible Person Identifier:	R9
Evaluation Responsible Sub-Organization:	Not Reported
Actual Return to Compliance Date:	19940209
Scheduled Compliance Date:	Not Reported
Date of Request:	Not Reported
Date Response Received:	Not Reported
Request Agency:	Not Reported
Former Citation:	Not Reported
Evaluation Date:	19920128
Evaluation Responsible Agency:	State
Found Violation:	Yes
Evaluation Type Description:	COMPLIANCE EVALUATION INSPECTION
Evaluation Responsible Person Identifier:	R9
Evaluation Responsible Sub-Organization:	Not Reported
Actual Return to Compliance Date:	19940209
Scheduled Compliance Date:	Not Reported
Date of Request:	Not Reported
Date Response Received:	Not Reported
Request Agency:	Not Reported
Former Citation:	Not Reported
Evaluation Date:	19920128
Evaluation Responsible Agency:	State
Found Violation:	Yes
Evaluation Type Description:	COMPLIANCE EVALUATION INSPECTION

TELEDYNE SEMICONDUCTOR, 1300 TERRA BELLA AVE, MOUNTAIN VIEW, CA 94043 (Continued)

Evaluation Responsible Person Identifier:	R9
Evaluation Responsible Sub-Organization:	Not Reported
Actual Return to Compliance Date:	19930624
Scheduled Compliance Date:	Not Reported
Date of Request:	Not Reported
Date Response Received:	Not Reported
Request Agency:	Not Reported
Former Citation:	Not Reported
Evaluation Date:	19920128
Evaluation Responsible Agency:	State
Found Violation:	Yes
Evaluation Type Description:	COMPLIANCE EVALUATION INSPECTION
Evaluation Responsible Person Identifier:	R9
Evaluation Responsible Sub-Organization:	Not Reported
Actual Return to Compliance Date:	19930517
Scheduled Compliance Date:	Not Reported
Date of Request:	Not Reported
Date Response Received:	Not Reported
Request Agency:	Not Reported
Former Citation:	Not Reported
Evaluation Date:	19920128
Evaluation Responsible Agency:	State
Found Violation:	Yes
Evaluation Type Description:	COMPLIANCE EVALUATION INSPECTION
Evaluation Responsible Person Identifier:	R9
Evaluation Responsible Sub-Organization:	Not Reported
Actual Return to Compliance Date:	19930624
Scheduled Compliance Date:	Not Reported
Date of Request:	Not Reported
Date Response Received:	Not Reported
Request Agency:	Not Reported
Former Citation:	Not Reported
Evaluation Date:	19920128
Evaluation Responsible Agency:	State
Found Violation:	Yes
Evaluation Type Description:	COMPLIANCE EVALUATION INSPECTION
Evaluation Responsible Person Identifier:	R9
Evaluation Responsible Sub-Organization:	Not Reported
Actual Return to Compliance Date:	19930517
Scheduled Compliance Date:	Not Reported
Date of Request:	Not Reported
Date Response Received:	Not Reported
Request Agency:	Not Reported

TELEDYNE SEMICONDUCTOR, 1300 TERRA BELLA AVE, MOUNTAIN VIEW, CA 94043 (Continued)

Former Citation:	Not Reported
Evaluation Date:	19891220
Evaluation Responsible Agency:	State
Found Violation:	Yes
Evaluation Type Description:	COMPLIANCE EVALUATION INSPECTION
Evaluation Responsible Person Identifier:	R9
Evaluation Responsible Sub-Organization:	Not Reported
Actual Return to Compliance Date:	19891220
Scheduled Compliance Date:	Not Reported
Date of Request:	Not Reported
Date Response Received:	Not Reported
Request Agency:	Not Reported
Former Citation:	Not Reported
Evaluation Date:	19891220
Evaluation Responsible Agency:	State
Found Violation:	Yes
Evaluation Type Description:	COMPLIANCE EVALUATION INSPECTION
Evaluation Responsible Person Identifier:	R9
Evaluation Responsible Sub-Organization:	Not Reported
Actual Return to Compliance Date:	19891220
Scheduled Compliance Date:	Not Reported
Date of Request:	Not Reported
Date Response Received:	Not Reported
Request Agency:	Not Reported
Former Citation:	Not Reported
Evaluation Date:	19891220
Evaluation Responsible Agency:	State
Found Violation:	Yes
Evaluation Type Description:	COMPLIANCE EVALUATION INSPECTION
Evaluation Responsible Person Identifier:	R9
Evaluation Responsible Sub-Organization:	Not Reported
Actual Return to Compliance Date:	19891220
Scheduled Compliance Date:	Not Reported
Date of Request:	Not Reported
Date Response Received:	Not Reported
Request Agency:	Not Reported
Former Citation:	Not Reported
Evaluation Date:	19891220
Evaluation Responsible Agency:	State
Found Violation:	Yes
Evaluation Type Description:	COMPLIANCE EVALUATION INSPECTION
Evaluation Responsible Person Identifier:	R9
Evaluation Responsible Sub-Organization:	Not Reported

TELEDYNE SEMICONDUCTOR, 1300 TERRA BELLA AVE, MOUNTAIN VIEW, CA 94043 (Continued)

Actual Return to Compliance Date:	19891220
Scheduled Compliance Date:	Not Reported
Date of Request:	Not Reported
Date Response Received:	Not Reported
Request Agency:	Not Reported
Former Citation:	Not Reported
Evaluation Date:	19891220
Evaluation Responsible Agency:	State
Found Violation:	Yes
Evaluation Type Description:	COMPLIANCE EVALUATION INSPECTION
Evaluation Responsible Person Identifier:	R9
Evaluation Responsible Sub-Organization:	Not Reported
Actual Return to Compliance Date:	19891220
Scheduled Compliance Date:	Not Reported
Date of Request:	Not Reported
Date Response Received:	Not Reported
Request Agency:	Not Reported
Former Citation:	Not Reported
Evaluation Date:	19891220
Evaluation Responsible Agency:	State
Found Violation:	Yes
Evaluation Type Description:	COMPLIANCE EVALUATION INSPECTION
Evaluation Responsible Person Identifier:	R9
Evaluation Responsible Sub-Organization:	Not Reported
Actual Return to Compliance Date:	19891220
Scheduled Compliance Date:	Not Reported
Date of Request:	Not Reported
Date Response Received:	Not Reported
Request Agency:	Not Reported
Former Citation:	Not Reported
Evaluation Date:	19891208
Evaluation Responsible Agency:	State
Found Violation:	No
Evaluation Type Description:	FINANCIAL RECORD REVIEW
Evaluation Responsible Person Identifier:	R9
Evaluation Responsible Sub-Organization:	Not Reported
Actual Return to Compliance Date:	Not Reported
Scheduled Compliance Date:	Not Reported
Date of Request:	Not Reported
Date Response Received:	Not Reported
Request Agency:	Not Reported
Former Citation:	Not Reported
Evaluation Date:	19881221
Evaluation Responsible Agency:	State

TELEDYNE SEMICONDUCTOR, 1300 TERRA BELLA AVE, MOUNTAIN VIEW, CA 94043 (Continued)

Found Violation:	Yes
Evaluation Type Description:	COMPLIANCE EVALUATION INSPECTION
Evaluation Responsible Person Identifier:	R9
Evaluation Responsible Sub-Organization:	Not Reported
Actual Return to Compliance Date:	19920128
Scheduled Compliance Date:	Not Reported
Date of Request:	Not Reported
Date Response Received:	Not Reported
Request Agency:	Not Reported
Former Citation:	Not Reported
Evaluation Date:	19881221
Evaluation Responsible Agency:	State
Found Violation:	Yes
Evaluation Type Description:	COMPLIANCE EVALUATION INSPECTION
Evaluation Responsible Person Identifier:	R9
Evaluation Responsible Sub-Organization:	Not Reported
Actual Return to Compliance Date:	19940209
Scheduled Compliance Date:	Not Reported
Date of Request:	Not Reported
Date Response Received:	Not Reported
Request Agency:	Not Reported
Former Citation:	Not Reported
Evaluation Date:	19881221
Evaluation Responsible Agency:	State
Found Violation:	Yes
Evaluation Type Description:	COMPLIANCE EVALUATION INSPECTION
Evaluation Responsible Person Identifier:	R9
Evaluation Responsible Sub-Organization:	Not Reported
Actual Return to Compliance Date:	19891220
Scheduled Compliance Date:	Not Reported
Date of Request:	Not Reported
Date Response Received:	Not Reported
Request Agency:	Not Reported
Former Citation:	Not Reported
Evaluation Date:	19881221
Evaluation Responsible Agency:	State
Found Violation:	Yes
Evaluation Type Description:	COMPLIANCE EVALUATION INSPECTION
Evaluation Responsible Person Identifier:	R9
Evaluation Responsible Sub-Organization:	Not Reported
Actual Return to Compliance Date:	19891220
Scheduled Compliance Date:	Not Reported
Date of Request:	Not Reported

TELEDYNE SEMICONDUCTOR, 1300 TERRA BELLA AVE, MOUNTAIN VIEW, CA 94043 (Continued)

Date Response Received:	Not Reported
Request Agency:	Not Reported
Former Citation:	Not Reported
Evaluation Date:	19881221
Evaluation Responsible Agency:	State
Found Violation:	Yes
Evaluation Type Description:	COMPLIANCE EVALUATION INSPECTION
Evaluation Responsible Person Identifier:	R9
Evaluation Responsible Sub-Organization:	Not Reported
Actual Return to Compliance Date:	19920128
Scheduled Compliance Date:	Not Reported
Date of Request:	Not Reported
Date Response Received:	Not Reported
Request Agency:	Not Reported
Former Citation:	Not Reported
Evaluation Date:	19881221
Evaluation Responsible Agency:	State
Found Violation:	Yes
Evaluation Type Description:	COMPLIANCE EVALUATION INSPECTION
Evaluation Responsible Person Identifier:	R9
Evaluation Responsible Sub-Organization:	Not Reported
Actual Return to Compliance Date:	19930517
Scheduled Compliance Date:	Not Reported
Date of Request:	Not Reported
Date Response Received:	Not Reported
Request Agency:	Not Reported
Former Citation:	Not Reported
Evaluation Date:	19881221
Evaluation Responsible Agency:	State
Found Violation:	Yes
Evaluation Type Description:	COMPLIANCE EVALUATION INSPECTION
Evaluation Responsible Person Identifier:	R9
Evaluation Responsible Sub-Organization:	Not Reported
Actual Return to Compliance Date:	19940209
Scheduled Compliance Date:	Not Reported
Date of Request:	Not Reported
Date Response Received:	Not Reported
Request Agency:	Not Reported
Former Citation:	Not Reported
Evaluation Date:	19881221
Evaluation Responsible Agency:	State
Found Violation:	Yes
Evaluation Type Description:	COMPLIANCE EVALUATION INSPECTION

TELEDYNE SEMICONDUCTOR, 1300 TERRA BELLA AVE, MOUNTAIN VIEW, CA 94043 (Continued)

Evaluation Responsible Person Identifier:	R9
Evaluation Responsible Sub-Organization:	Not Reported
Actual Return to Compliance Date:	19930517
Scheduled Compliance Date:	Not Reported
Date of Request:	Not Reported
Date Response Received:	Not Reported
Request Agency:	Not Reported
Former Citation:	Not Reported
Evaluation Date:	19881215
Evaluation Responsible Agency:	State
Found Violation:	No
Evaluation Type Description:	FINANCIAL RECORD REVIEW
Evaluation Responsible Person Identifier:	R9
Evaluation Responsible Sub-Organization:	Not Reported
Actual Return to Compliance Date:	Not Reported
Scheduled Compliance Date:	Not Reported
Date of Request:	Not Reported
Date Response Received:	Not Reported
Request Agency:	Not Reported
Former Citation:	Not Reported
Evaluation Date:	19861210
Evaluation Responsible Agency:	State
Found Violation:	Yes
Evaluation Type Description:	COMPLIANCE EVALUATION INSPECTION
Evaluation Responsible Person Identifier:	R9
Evaluation Responsible Sub-Organization:	Not Reported
Actual Return to Compliance Date:	19891220
Scheduled Compliance Date:	Not Reported
Date of Request:	Not Reported
Date Response Received:	Not Reported
Request Agency:	Not Reported
Former Citation:	Not Reported
Evaluation Date:	19861210
Evaluation Responsible Agency:	State
Found Violation:	Yes
Evaluation Type Description:	COMPLIANCE EVALUATION INSPECTION
Evaluation Responsible Person Identifier:	R9
Evaluation Responsible Sub-Organization:	Not Reported
Actual Return to Compliance Date:	19891220
Scheduled Compliance Date:	Not Reported
Date of Request:	Not Reported
Date Response Received:	Not Reported
Request Agency:	Not Reported

TELEDYNE SEMICONDUCTOR, 1300 TERRA BELLA AVE, MOUNTAIN VIEW, CA 94043 (Continued)

Former Citation:	Not Reported
Evaluation Date:	19861210
Evaluation Responsible Agency:	State
Found Violation:	Yes
Evaluation Type Description:	COMPLIANCE EVALUATION INSPECTION
Evaluation Responsible Person Identifier:	R9
Evaluation Responsible Sub-Organization:	Not Reported
Actual Return to Compliance Date:	19891220
Scheduled Compliance Date:	Not Reported
Date of Request:	Not Reported
Date Response Received:	Not Reported
Request Agency:	Not Reported
Former Citation:	Not Reported
Evaluation Date:	19861210
Evaluation Responsible Agency:	State
Found Violation:	Yes
Evaluation Type Description:	COMPLIANCE EVALUATION INSPECTION
Evaluation Responsible Person Identifier:	R9
Evaluation Responsible Sub-Organization:	Not Reported
Actual Return to Compliance Date:	19891220
Scheduled Compliance Date:	Not Reported
Date of Request:	Not Reported
Date Response Received:	Not Reported
Request Agency:	Not Reported
Former Citation:	Not Reported
Evaluation Date:	19861210
Evaluation Responsible Agency:	State
Found Violation:	Yes
Evaluation Type Description:	COMPLIANCE EVALUATION INSPECTION
Evaluation Responsible Person Identifier:	R9
Evaluation Responsible Sub-Organization:	Not Reported
Actual Return to Compliance Date:	19891220
Scheduled Compliance Date:	Not Reported
Date of Request:	Not Reported
Date Response Received:	Not Reported
Request Agency:	Not Reported
Former Citation:	Not Reported
Evaluation Date:	19861210
Evaluation Responsible Agency:	State
Found Violation:	Yes
Evaluation Type Description:	COMPLIANCE EVALUATION INSPECTION
Evaluation Responsible Person Identifier:	R9
Evaluation Responsible Sub-Organization:	Not Reported

TELEDYNE SEMICONDUCTOR, 1300 TERRA BELLA AVE, MOUNTAIN VIEW, CA 94043 (Continued)

Actual Return to Compliance Date:	19891220
Scheduled Compliance Date:	Not Reported
Date of Request:	Not Reported
Date Response Received:	Not Reported
Request Agency:	Not Reported
Former Citation:	Not Reported
Evaluation Date:	19861210
Evaluation Responsible Agency:	State
Found Violation:	Yes
Evaluation Type Description:	COMPLIANCE EVALUATION INSPECTION
Evaluation Responsible Person Identifier:	R9
Evaluation Responsible Sub-Organization:	Not Reported
Actual Return to Compliance Date:	19891220
Scheduled Compliance Date:	Not Reported
Date of Request:	Not Reported
Date Response Received:	Not Reported
Request Agency:	Not Reported
Former Citation:	Not Reported
Evaluation Date:	19861210
Evaluation Responsible Agency:	State
Found Violation:	Yes
Evaluation Type Description:	COMPLIANCE EVALUATION INSPECTION
Evaluation Responsible Person Identifier:	R9
Evaluation Responsible Sub-Organization:	Not Reported
Actual Return to Compliance Date:	19891220
Scheduled Compliance Date:	Not Reported
Date of Request:	Not Reported
Date Response Received:	Not Reported
Request Agency:	Not Reported
Former Citation:	Not Reported

ROD: Other Ascertainable Records

Name:	TELEDYNE SEMICONDUCTOR
Address:	1300 Terra Bella Ave
City,State,Zip:	MOUNTAIN VIEW, CA 94043
EPA ID:	CAD009111444
RG:	9
Site ID:	901134

TELEDYNE SEMICONDUCTOR, 1300 TERRA BELLA AVE, MOUNTAIN VIEW, CA 94043 (Continued)

Action:	GOVT ROD for PRP Remedy
Operable Unit Number:	TELEDYNE SEMICONDUCTOR
SEQ ID:	1
Action Completion:	1991-03-22 00:00:00
NPL Status:	Final
Non NPL Status:	Not Reported

FINDS: Other Ascertainable Records

Registry ID:	110065297020
Click Here for FRS Facility Detail Report:	https://ofmpub.epa.gov/frs_public2/fii_query_detail.disp_program_facility?p_registry_id=110065297020

Environmental Interest/Information System:

THE EMISSION INVENTORY SYSTEM (EIS) MAINTAINS AN INVENTORY OF LARGE STATIONARY SOURCES AND VOLUNTARILY-REPORTED SMALLER SOURCES OF AIR POINT POLLUTANT EMITTERS. IT CONTAINS INFORMATION ABOUT FACILITY SITES AND THEIR PHYSICAL LOCATION, EMISSIONS UNITS, EMISSIONS PROCESSES, RELEASE POINTS, CONTROL APPROACHES, AND REGULATIONS. FACILITY INVENTORY DATA ARE KEPT SEPARATE FROM THE EMISSIONS DATA AND HAVE STABLE IDENTIFIERS TO IMPROVE CONTINUITY FROM YEAR TO YEAR AND TO HELP IDENTIFY DUPLICATE OR MISSING FACILITIES

The California Environmental Protection Agency (CalEPA) has recently implemented a new data warehouse system (nSite). This data warehouse combines and merges facility and site information from five different systems managed within CalEPA. The five systems are: California Environmental Reporting System (CERS),EnviroStor, GeoTracker, California Integrated Water Quality System (CIWQS), andToxic Release Inventory (TRI).

Registry ID:	110071753893
Click Here for FRS Facility Detail Report:	https://ofmpub.epa.gov/frs_public2/fii_query_detail.disp_program_facility?p_registry_id=110071753893

Environmental Interest/Information System:

The Click here to access additional FINDS: detail in the EDR Site Report. database contains http://www.edrnet.com/srf2/FinalSiteReport.aspx?ID=2g21gl1I1A8alb8JIW1jAm2JaG3Gbn4iJt4OWQ3ijr2MgT1O1i7yl62fIG1GAp3AaK4GbA3AJS6iWg2rgf2w1Y1Kl69XI.2DA36raG17bv6cJ723WT1PjB0JmL34J5tYGM2Igc2z1Z1flL2uIO1EAz1laX1Fbv3RJt14WY2Gj99Zmv62JD5sGB1 additional records for this site. Please contact your EDR Account Executive for more information.

MOFFETT FIELD NAVAL AIR STATION MOFFETT FIELD NAS, MOFFETT FIELD, CA, 94035		1000228683
Region	ENE 1/10 - 1/3 (1260 ft. / 0.239 mi.)	Lists of Federal NPL (Superfund) sites Lists of Federal sites subject to CERCLA removals and CERCLA orders Federal institutional controls / engineering controls registries Other Ascertainable Records

Worksheet:

NPL: Lists of Federal NPL (Superfund) sites

EPA Region:	9
EPA ID:	CA2170090078
Site ID:	902734
Name:	MOFFETT FIELD NAVAL AIR STATION
Address:	Moffett Field Nas
City,State,Zip:	MOFFETT FIELD, CA 94035
Federal:	Y
Final Date:	1987-07-22 00:00:00

MOFFETT FIELD NAVAL AIR STATION, MOFFETT FIELD NAS, MOFFETT FIELD, CA 94035 (Continued)

Latitude:	37.411389
Longitude:	-122.0522
Site Score:	29.489999999999998
NAI:	Not Reported
Native American Entity:	Not Reported

Substance as of 08/2019:

NPL Status:	Currently on the Final NPL
Substance ID:	Not Reported
CAS Number:	Not Reported
Substance:	Not Reported
Pathway:	Not Reported
Scoring:	Not Reported

NPL Status:	Currently on the Final NPL
Substance ID:	U044
CAS Number:	67-66-3
Substance:	CHLOROFORM
Pathway:	GROUND WATER PATHWAY
Scoring:	4

NPL Status:	Currently on the Final NPL
Substance ID:	U078
CAS Number:	75-35-4
Substance:	DICHLOROETHENE, 1,1-
Pathway:	GROUND WATER PATHWAY
Scoring:	2

NPL Status:	Currently on the Final NPL
Substance ID:	U210
CAS Number:	127-18-4
Substance:	TETRACHLOROETHENE
Pathway:	GROUND WATER PATHWAY
Scoring:	2

NPL Status:	Currently on the Final NPL
Substance ID:	U220
CAS Number:	108-88-3
Substance:	TOLUENE
Pathway:	GROUND WATER PATHWAY
Scoring:	2

NPL Status:	Currently on the Final NPL
Substance ID:	U228
CAS Number:	79-01-6
Substance:	TRICHLOROETHYLENE (TCE)
Pathway:	GROUND WATER PATHWAY
Scoring:	2

Summary Details:

Conditions at proposal April 10, 1985): Moffett Naval Air Station covers

MOFFETT FIELD NAVAL AIR STATION, MOFFETT FIELD NAS, MOFFETT FIELD, CA 94035 (Continued)

8,700 acres in Sunnyvale, Santa Clara County, California. In the past, various solvents and sludges were disposed on-site into ponds and landfills and onto the ground.As a result, soil and ground water on-site are contaminated. The major contaminants in ground water are volatile organic compounds. About 272,000 people depend on wells within 3 miles of the station as a source of drinking water. Moffett Naval Air Station is participating in the Installation Restoration Program IRP), established in 1978. Under this program, the Department of Defense seeks to identify, investigate, and clean up contamination from ha ardous materials. The Navy has completed Phase I records search) of the program and is beginning Phase II remedial investigation). Moffett Naval Air Station is in the South Bay Area of San Francisco. In October 1984, 19 non-Federal sites in the area were proposed for the NPL. Facilities at these sites have used a variety of toxic chemicals, primarily chlorinated organic solvents, which contaminate a common ground water basin. Although these sites are listed separately, EPA intends to apply an area-wide approach to the problem as well as take site-specific action as necessary. Status July 22, 1987): In May 1985, the California Regional Water Quality Control Board adopted Waste Discharge Requirements for Moffett Naval Air Station.The requirements outline specific tasks and compliance dates Moffett must follow to define the full extent of contamination in soils and ground water. In April 1986, the Navy released the final report for the verification step of Phase II.Moffett is revising the quality assurance project plan and sample plan for the characteri ation step of Phase II. Within the boundaries of this Federal facility, including this specific site, there are no areas subject to the Subtitle C corrective action authorities of the Resource Conservation and Recovery Act. Therefore, this Federal facility site is being placed on the Federal section of the NPL.

Category as of 08/2019:

NPL Status:	Currently on the Final NPL
Category Description:	Depth To Aquifer-<= 10 Feet
Category Value:	0
NPL Status:	Currently on the Final NPL
Category Description:	Distance To Nearest Population-> 0 And <= 1/4 Mile
Category Value:	10

Narratives as of 08/2019:

NPL Name:	MOFFETT NAVAL AIR STATION

MOFFETT FIELD NAVAL AIR STATION, MOFFETT FIELD NAS, MOFFETT FIELD, CA 94035 (Continued)

Site as of 08/2019:

EPA Region:	09
Site ID:	0902734
Site Status:	F
Federal Site:	Y
Date Deleted:	Not Reported
Date Finalized:	07/22/87
Date Proposed:	04/10/85

Site Status as of 08/2019:

Proposed Date:	04/10/1985
Final Date:	07/22/1987
Deleted Date:	Not Reported
NPL Status:	Final

Narr:

Site Name:	Moffett Naval Air Station
Site EPA ID:	CA2170090078
Listing Date:	7/22/1987
Site Score:	29.49
Federal Facility Indicator:	Yes
Site List URL:	https://semspub.epa.gov/src/document/09/2400273
Site Progress URL:	https://cumulis.epa.gov/supercpad/cursites/csitinfo.cfm?id=0902734
Federal Register URL:	https://semspub.epa.gov/src/document/11/189629
Site Location URL:	https://epa.maps.arcgis.com/apps/webappviewer/index.html?id=33cebcdfdd1b4c3a8b51d416956c41f1&query=Superfund_National_Priorities_List__NPL__Sites_with_Status_Information_7557,SITE_EPA_ID=%27CA2170090078%27

SEMS: Lists of Federal sites subject to CERCLA removals and CERCLA orders

Site ID:	0902734
EPA ID:	CA2170090078
Name:	MOFFETT FIELD NAVAL AIR STATION
Address:	MOFFETT FIELD NAS
Address 2:	Not Reported
City,State,Zip:	MOFFETT FIELD, CA 94035
Cong District:	14,18
FIPS Code:	06085
Latitude:	37.411389
Longitude:	-122.052200
FF:	Y
NPL:	Currently on the Final NPL
Non NPL Status:	Not Reported

SEMS Detail:

Region:	09
Site ID:	0902734
EPA ID:	CA2170090078
Site Name:	MOFFETT FIELD NAVAL AIR STATION

MOFFETT FIELD NAVAL AIR STATION, MOFFETT FIELD NAS, MOFFETT FIELD, CA 94035 (Continued)

NPL:	F
FF:	Y
OU:	00
Action Code:	AR
Action Name:	ADMIN REC
SEQ:	1
Start Date:	2000-07-24 04:00:00
Finish Date:	Not Reported
Qual:	Not Reported
Current Action Lead:	EPA Perf
Region:	09
Site ID:	0902734
EPA ID:	CA2170090078
Site Name:	MOFFETT FIELD NAVAL AIR STATION
NPL:	F
FF:	Y
OU:	00
Action Code:	CR
Action Name:	CI
SEQ:	1
Start Date:	2016-08-10 05:00:00
Finish Date:	2020-09-28 05:00:00
Qual:	Not Reported
Current Action Lead:	EPA Perf
Region:	09
Site ID:	0902734
EPA ID:	CA2170090078
Site Name:	MOFFETT FIELD NAVAL AIR STATION
NPL:	F
FF:	Y
OU:	00
Action Code:	LZ
Action Name:	FF CR
SEQ:	1
Start Date:	1989-08-08 04:00:00
Finish Date:	2002-09-16 04:00:00
Qual:	Not Reported
Current Action Lead:	Fed Fac
Region:	09
Site ID:	0902734
EPA ID:	CA2170090078
Site Name:	MOFFETT FIELD NAVAL AIR STATION
NPL:	F
FF:	Y
OU:	00
Action Code:	HR
Action Name:	HAZRANK
SEQ:	1

MOFFETT FIELD NAVAL AIR STATION, MOFFETT FIELD NAS, MOFFETT FIELD, CA 94035 (Continued)

Start Date:	1984-12-01 06:00:00
Finish Date:	1984-12-01 06:00:00
Qual:	Not Reported
Current Action Lead:	EPA Perf
Region:	09
Site ID:	0902734
EPA ID:	CA2170090078
Site Name:	MOFFETT FIELD NAVAL AIR STATION
NPL:	F
FF:	Y
OU:	00
Action Code:	NF
Action Name:	NPL FINL
SEQ:	1
Start Date:	1987-07-22 04:00:00
Finish Date:	1987-07-22 04:00:00
Qual:	Not Reported
Current Action Lead:	EPA Perf
Region:	09
Site ID:	0902734
EPA ID:	CA2170090078
Site Name:	MOFFETT FIELD NAVAL AIR STATION
NPL:	F
FF:	Y
OU:	00
Action Code:	NP
Action Name:	PROPOSED
SEQ:	1
Start Date:	1985-04-10 06:00:00
Finish Date:	1985-04-10 06:00:00
Qual:	Not Reported
Current Action Lead:	EPA Perf
Region:	09
Site ID:	0902734
EPA ID:	CA2170090078
Site Name:	MOFFETT FIELD NAVAL AIR STATION
NPL:	F
FF:	Y
OU:	00
Action Code:	PA
Action Name:	PA
SEQ:	1
Start Date:	1984-12-01 06:00:00
Finish Date:	1984-12-01 06:00:00
Qual:	H
Current Action Lead:	Fed Fac
Region:	09
Site ID:	0902734

MOFFETT FIELD NAVAL AIR STATION, MOFFETT FIELD NAS, MOFFETT FIELD, CA 94035 (Continued)

EPA ID:	CA2170090078
Site Name:	MOFFETT FIELD NAVAL AIR STATION
NPL:	F
FF:	Y
OU:	00
Action Code:	DS
Action Name:	DISCVRY
SEQ:	1
Start Date:	1984-12-01 06:00:00
Finish Date:	1984-12-01 06:00:00
Qual:	Not Reported
Current Action Lead:	Fed Fac
Region:	09
Site ID:	0902734
EPA ID:	CA2170090078
Site Name:	MOFFETT FIELD NAVAL AIR STATION
NPL:	F
FF:	Y
OU:	00
Action Code:	SI
Action Name:	SI
SEQ:	1
Start Date:	1984-12-01 06:00:00
Finish Date:	1984-12-01 06:00:00
Qual:	H
Current Action Lead:	Fed Fac
Region:	09
Site ID:	0902734
EPA ID:	CA2170090078
Site Name:	MOFFETT FIELD NAVAL AIR STATION
NPL:	F
FF:	Y
OU:	00
Action Code:	MA
Action Name:	ST COOP
SEQ:	1
Start Date:	1991-05-15 04:00:00
Finish Date:	2020-09-28 05:00:00
Qual:	Not Reported
Current Action Lead:	EPA Perf
Region:	09
Site ID:	0902734
EPA ID:	CA2170090078
Site Name:	MOFFETT FIELD NAVAL AIR STATION
NPL:	F
FF:	Y
OU:	00
Action Code:	TA

MOFFETT FIELD NAVAL AIR STATION, MOFFETT FIELD NAS, MOFFETT FIELD, CA 94035 (Continued)

Action Name:	TECH ASSIST
SEQ:	1
Start Date:	2016-07-21 05:00:00
Finish Date:	Not Reported
Qual:	Not Reported
Current Action Lead:	EPA Perf
Region:	09
Site ID:	0902734
EPA ID:	CA2170090078
Site Name:	MOFFETT FIELD NAVAL AIR STATION
NPL:	F
FF:	Y
OU:	00
Action Code:	TG
Action Name:	TA GRANT
SEQ:	1
Start Date:	1993-04-08 04:00:00
Finish Date:	2020-09-28 05:00:00
Qual:	Not Reported
Current Action Lead:	Fed Fac
Region:	09
Site ID:	0902734
EPA ID:	CA2170090078
Site Name:	MOFFETT FIELD NAVAL AIR STATION
NPL:	F
FF:	Y
OU:	00
Action Code:	TG
Action Name:	TA GRANT
SEQ:	2
Start Date:	2007-10-07 04:00:00
Finish Date:	2020-09-28 05:00:00
Qual:	Not Reported
Current Action Lead:	EPA Perf
Region:	09
Site ID:	0902734
EPA ID:	CA2170090078
Site Name:	MOFFETT FIELD NAVAL AIR STATION
NPL:	F
FF:	Y
OU:	01
Action Code:	LY
Action Name:	FF RA
SEQ:	3
Start Date:	1997-10-01 04:00:00
Finish Date:	2001-11-08 05:00:00
Qual:	IR
Current Action Lead:	Fed Fac

MOFFETT FIELD NAVAL AIR STATION, MOFFETT FIELD NAS, MOFFETT FIELD, CA 94035 (Continued)

Region:	09
Site ID:	0902734
EPA ID:	CA2170090078
Site Name:	MOFFETT FIELD NAVAL AIR STATION
NPL:	F
FF:	Y
OU:	01
Action Code:	LX
Action Name:	FF RD
SEQ:	3
Start Date:	1997-08-19 04:00:00
Finish Date:	1997-08-19 04:00:00
Qual:	Not Reported
Current Action Lead:	Fed Fac

Region:	09
Site ID:	0902734
EPA ID:	CA2170090078
Site Name:	MOFFETT FIELD NAVAL AIR STATION
NPL:	F
FF:	Y
OU:	01
Action Code:	NH
Action Name:	FF RI
SEQ:	1
Start Date:	1992-07-06 04:00:00
Finish Date:	1996-03-20 05:00:00
Qual:	Not Reported
Current Action Lead:	Fed Fac

Region:	09
Site ID:	0902734
EPA ID:	CA2170090078
Site Name:	MOFFETT FIELD NAVAL AIR STATION
NPL:	F
FF:	Y
OU:	01
Action Code:	LW
Action Name:	FF RI/FS
SEQ:	1
Start Date:	1989-08-08 04:00:00
Finish Date:	1997-08-14 04:00:00
Qual:	Not Reported
Current Action Lead:	Fed Fac

Region:	09
Site ID:	0902734
EPA ID:	CA2170090078
Site Name:	MOFFETT FIELD NAVAL AIR STATION
NPL:	F
FF:	Y

MOFFETT FIELD NAVAL AIR STATION, MOFFETT FIELD NAS, MOFFETT FIELD, CA 94035 (Continued)

OU:	01
Action Code:	LW
Action Name:	FF RI/FS
SEQ:	4
Start Date:	1989-08-08 04:00:00
Finish Date:	2002-08-22 04:00:00
Qual:	Not Reported
Current Action Lead:	Fed Fac
Region:	09
Site ID:	0902734
EPA ID:	CA2170090078
Site Name:	MOFFETT FIELD NAVAL AIR STATION
NPL:	F
FF:	Y
OU:	01
Action Code:	RO
Action Name:	ROD
SEQ:	2
Start Date:	1997-08-14 04:00:00
Finish Date:	1997-08-14 04:00:00
Qual:	Not Reported
Current Action Lead:	Fed Fac
Region:	09
Site ID:	0902734
EPA ID:	CA2170090078
Site Name:	MOFFETT FIELD NAVAL AIR STATION
NPL:	F
FF:	Y
OU:	01
Action Code:	RO
Action Name:	ROD
SEQ:	8
Start Date:	2002-08-22 04:00:00
Finish Date:	2002-08-22 04:00:00
Qual:	Not Reported
Current Action Lead:	Fed Fac
Region:	09
Site ID:	0902734
EPA ID:	CA2170090078
Site Name:	MOFFETT FIELD NAVAL AIR STATION
NPL:	F
FF:	Y
OU:	02
Action Code:	LY
Action Name:	FF RA
SEQ:	1
Start Date:	1994-06-13 04:00:00
Finish Date:	1995-10-09 04:00:00

MOFFETT FIELD NAVAL AIR STATION, MOFFETT FIELD NAS, MOFFETT FIELD, CA 94035 (Continued)

Qual:	Not Reported
Current Action Lead:	Fed Fac
Region:	09
Site ID:	0902734
EPA ID:	CA2170090078
Site Name:	MOFFETT FIELD NAVAL AIR STATION
NPL:	F
FF:	Y
OU:	02
Action Code:	LX
Action Name:	FF RD
SEQ:	1
Start Date:	1994-02-04 05:00:00
Finish Date:	1994-06-13 04:00:00
Qual:	Not Reported
Current Action Lead:	Fed Fac
Region:	09
Site ID:	0902734
EPA ID:	CA2170090078
Site Name:	MOFFETT FIELD NAVAL AIR STATION
NPL:	F
FF:	Y
OU:	02
Action Code:	LW
Action Name:	FF RI/FS
SEQ:	3
Start Date:	1989-08-08 04:00:00
Finish Date:	1994-12-22 05:00:00
Qual:	Not Reported
Current Action Lead:	Fed Fac
Region:	09
Site ID:	0902734
EPA ID:	CA2170090078
Site Name:	MOFFETT FIELD NAVAL AIR STATION
NPL:	F
FF:	Y
OU:	02
Action Code:	RO
Action Name:	ROD
SEQ:	1
Start Date:	1994-12-22 05:00:00
Finish Date:	1994-12-22 05:00:00
Qual:	Not Reported
Current Action Lead:	Fed Fac
Region:	09
Site ID:	0902734
EPA ID:	CA2170090078
Site Name:	MOFFETT FIELD NAVAL AIR STATION

MOFFETT FIELD NAVAL AIR STATION, MOFFETT FIELD NAS, MOFFETT FIELD, CA 94035 (Continued)

NPL:	F
FF:	Y
OU:	03
Action Code:	LW
Action Name:	FF RI/FS
SEQ:	6
Start Date:	1985-06-09 05:00:00
Finish Date:	1989-06-09 04:00:00
Qual:	Not Reported
Current Action Lead:	Fed Fac
Region:	09
Site ID:	0902734
EPA ID:	CA2170090078
Site Name:	MOFFETT FIELD NAVAL AIR STATION
NPL:	F
FF:	Y
OU:	04
Action Code:	LY
Action Name:	FF RA
SEQ:	6
Start Date:	1996-12-11 05:00:00
Finish Date:	2002-09-30 04:00:00
Qual:	IR
Current Action Lead:	Fed Fac
Region:	09
Site ID:	0902734
EPA ID:	CA2170090078
Site Name:	MOFFETT FIELD NAVAL AIR STATION
NPL:	F
FF:	Y
OU:	04
Action Code:	LX
Action Name:	FF RD
SEQ:	6
Start Date:	1991-05-14 04:00:00
Finish Date:	1996-12-11 05:00:00
Qual:	Not Reported
Current Action Lead:	Fed Fac
Region:	09
Site ID:	0902734
EPA ID:	CA2170090078
Site Name:	MOFFETT FIELD NAVAL AIR STATION
NPL:	F
FF:	Y
OU:	04
Action Code:	RO
Action Name:	ROD
SEQ:	6

MOFFETT FIELD NAVAL AIR STATION, MOFFETT FIELD NAS, MOFFETT FIELD, CA 94035 (Continued)

Start Date:	1989-06-09 04:00:00
Finish Date:	1989-06-09 04:00:00
Qual:	Not Reported
Current Action Lead:	EPA Perf
Region:	09
Site ID:	0902734
EPA ID:	CA2170090078
Site Name:	MOFFETT FIELD NAVAL AIR STATION
NPL:	F
FF:	Y
OU:	05
Action Code:	NI
Action Name:	FF FS
SEQ:	5
Start Date:	1995-09-30 04:00:00
Finish Date:	1996-06-26 04:00:00
Qual:	Not Reported
Current Action Lead:	Fed Fac
Region:	09
Site ID:	0902734
EPA ID:	CA2170090078
Site Name:	MOFFETT FIELD NAVAL AIR STATION
NPL:	F
FF:	Y
OU:	05
Action Code:	LY
Action Name:	FF RA
SEQ:	2
Start Date:	1997-08-01 04:00:00
Finish Date:	2001-11-08 05:00:00
Qual:	IR
Current Action Lead:	Fed Fac
Region:	09
Site ID:	0902734
EPA ID:	CA2170090078
Site Name:	MOFFETT FIELD NAVAL AIR STATION
NPL:	F
FF:	Y
OU:	05
Action Code:	LY
Action Name:	FF RA
SEQ:	8
Start Date:	2018-11-06 06:00:00
Finish Date:	2021-09-20 05:00:00
Qual:	Not Reported
Current Action Lead:	Fed Fac
Region:	09
Site ID:	0902734

MOFFETT FIELD NAVAL AIR STATION, MOFFETT FIELD NAS, MOFFETT FIELD, CA 94035 (Continued)

EPA ID:	CA2170090078
Site Name:	MOFFETT FIELD NAVAL AIR STATION
NPL:	F
FF:	Y
OU:	05
Action Code:	LX
Action Name:	FF RD
SEQ:	4
Start Date:	1997-02-24 05:00:00
Finish Date:	1997-05-22 04:00:00
Qual:	Not Reported
Current Action Lead:	Fed Fac
Region:	09
Site ID:	0902734
EPA ID:	CA2170090078
Site Name:	MOFFETT FIELD NAVAL AIR STATION
NPL:	F
FF:	Y
OU:	05
Action Code:	LX
Action Name:	FF RD
SEQ:	8
Start Date:	2015-01-16 05:00:00
Finish Date:	2018-10-26 05:00:00
Qual:	Not Reported
Current Action Lead:	Fed Fac
Region:	09
Site ID:	0902734
EPA ID:	CA2170090078
Site Name:	MOFFETT FIELD NAVAL AIR STATION
NPL:	F
FF:	Y
OU:	05
Action Code:	LW
Action Name:	FF RI/FS
SEQ:	2
Start Date:	1989-08-08 04:00:00
Finish Date:	1996-06-28 04:00:00
Qual:	Not Reported
Current Action Lead:	Fed Fac
Region:	09
Site ID:	0902734
EPA ID:	CA2170090078
Site Name:	MOFFETT FIELD NAVAL AIR STATION
NPL:	F
FF:	Y
OU:	05
Action Code:	OM

MOFFETT FIELD NAVAL AIR STATION, MOFFETT FIELD NAS, MOFFETT FIELD, CA 94035 (Continued)

Action Name:	OM
SEQ:	1
Start Date:	2001-11-08 05:00:00
Finish Date:	Not Reported
Qual:	Not Reported
Current Action Lead:	Fed Fac
Region:	09
Site ID:	0902734
EPA ID:	CA2170090078
Site Name:	MOFFETT FIELD NAVAL AIR STATION
NPL:	F
FF:	Y
OU:	05
Action Code:	RO
Action Name:	ROD
SEQ:	3
Start Date:	1996-06-28 04:00:00
Finish Date:	1996-06-28 04:00:00
Qual:	Not Reported
Current Action Lead:	Fed Fac
Region:	09
Site ID:	0902734
EPA ID:	CA2170090078
Site Name:	MOFFETT FIELD NAVAL AIR STATION
NPL:	F
FF:	Y
OU:	06
Action Code:	EE
Action Name:	EE/CA
SEQ:	2
Start Date:	2019-08-14 05:00:00
Finish Date:	2019-12-12 06:00:00
Qual:	Not Reported
Current Action Lead:	Fed Fac
Region:	09
Site ID:	0902734
EPA ID:	CA2170090078
Site Name:	MOFFETT FIELD NAVAL AIR STATION
NPL:	F
FF:	Y
OU:	06
Action Code:	NI
Action Name:	FF FS
SEQ:	2
Start Date:	2005-06-21 04:00:00
Finish Date:	2009-12-11 05:00:00
Qual:	Not Reported
Current Action Lead:	Fed Fac

MOFFETT FIELD NAVAL AIR STATION, MOFFETT FIELD NAS, MOFFETT FIELD, CA 94035 (Continued)

Region:	09
Site ID:	0902734
EPA ID:	CA2170090078
Site Name:	MOFFETT FIELD NAVAL AIR STATION
NPL:	F
FF:	Y
OU:	06
Action Code:	LY
Action Name:	FF RA
SEQ:	4
Start Date:	2012-05-21 05:00:00
Finish Date:	2013-08-29 05:00:00
Qual:	Not Reported
Current Action Lead:	Fed Fac

Region:	09
Site ID:	0902734
EPA ID:	CA2170090078
Site Name:	MOFFETT FIELD NAVAL AIR STATION
NPL:	F
FF:	Y
OU:	06
Action Code:	LX
Action Name:	FF RD
SEQ:	2
Start Date:	2011-03-01 05:00:00
Finish Date:	2012-03-07 05:00:00
Qual:	Not Reported
Current Action Lead:	Fed Fac

Region:	09
Site ID:	0902734
EPA ID:	CA2170090078
Site Name:	MOFFETT FIELD NAVAL AIR STATION
NPL:	F
FF:	Y
OU:	06
Action Code:	LV
Action Name:	FF RV
SEQ:	1
Start Date:	2003-07-31 04:00:00
Finish Date:	2004-01-05 05:00:00
Qual:	Not Reported
Current Action Lead:	Fed Fac

Region:	09
Site ID:	0902734
EPA ID:	CA2170090078
Site Name:	MOFFETT FIELD NAVAL AIR STATION
NPL:	F
FF:	Y

MOFFETT FIELD NAVAL AIR STATION, MOFFETT FIELD NAS, MOFFETT FIELD, CA 94035 (Continued)

OU:	06
Action Code:	LV
Action Name:	FF RV
SEQ:	2
Start Date:	2003-11-19 05:00:00
Finish Date:	2004-02-12 05:00:00
Qual:	Not Reported
Current Action Lead:	Fed Fac
Region:	09
Site ID:	0902734
EPA ID:	CA2170090078
Site Name:	MOFFETT FIELD NAVAL AIR STATION
NPL:	F
FF:	Y
OU:	06
Action Code:	LV
Action Name:	FF RV
SEQ:	3
Start Date:	2009-05-11 04:00:00
Finish Date:	2013-11-19 05:00:00
Qual:	Not Reported
Current Action Lead:	Fed Fac
Region:	09
Site ID:	0902734
EPA ID:	CA2170090078
Site Name:	MOFFETT FIELD NAVAL AIR STATION
NPL:	F
FF:	Y
OU:	06
Action Code:	LV
Action Name:	FF RV
SEQ:	4
Start Date:	2022-03-14 05:00:00
Finish Date:	Not Reported
Qual:	Not Reported
Current Action Lead:	Fed Fac
Region:	09
Site ID:	0902734
EPA ID:	CA2170090078
Site Name:	MOFFETT FIELD NAVAL AIR STATION
NPL:	F
FF:	Y
OU:	06
Action Code:	RO
Action Name:	ROD
SEQ:	4
Start Date:	2009-12-11 05:00:00
Finish Date:	2009-12-11 05:00:00

MOFFETT FIELD NAVAL AIR STATION, MOFFETT FIELD NAS, MOFFETT FIELD, CA 94035 (Continued)

Qual:	Not Reported
Current Action Lead:	Fed Fac
Region:	09
Site ID:	0902734
EPA ID:	CA2170090078
Site Name:	MOFFETT FIELD NAVAL AIR STATION
NPL:	F
FF:	Y
OU:	07
Action Code:	LY
Action Name:	FF RA
SEQ:	5
Start Date:	2003-01-02 05:00:00
Finish Date:	2004-03-15 05:00:00
Qual:	Not Reported
Current Action Lead:	Fed Fac
Region:	09
Site ID:	0902734
EPA ID:	CA2170090078
Site Name:	MOFFETT FIELD NAVAL AIR STATION
NPL:	F
FF:	Y
OU:	07
Action Code:	LX
Action Name:	FF RD
SEQ:	5
Start Date:	2002-08-02 04:00:00
Finish Date:	2003-01-08 05:00:00
Qual:	Not Reported
Current Action Lead:	Fed Fac
Region:	09
Site ID:	0902734
EPA ID:	CA2170090078
Site Name:	MOFFETT FIELD NAVAL AIR STATION
NPL:	F
FF:	Y
OU:	07
Action Code:	LW
Action Name:	FF RI/FS
SEQ:	5
Start Date:	1989-08-08 04:00:00
Finish Date:	2002-06-25 04:00:00
Qual:	Not Reported
Current Action Lead:	Fed Fac
Region:	09
Site ID:	0902734
EPA ID:	CA2170090078
Site Name:	MOFFETT FIELD NAVAL AIR STATION

MOFFETT FIELD NAVAL AIR STATION, MOFFETT FIELD NAS, MOFFETT FIELD, CA 94035 (Continued)

NPL:	F
FF:	Y
OU:	07
Action Code:	RO
Action Name:	ROD
SEQ:	5
Start Date:	2002-06-25 04:00:00
Finish Date:	2002-06-25 04:00:00
Qual:	Not Reported
Current Action Lead:	Fed Fac
Region:	09
Site ID:	0902734
EPA ID:	CA2170090078
Site Name:	MOFFETT FIELD NAVAL AIR STATION
NPL:	F
FF:	Y
OU:	08
Action Code:	NI
Action Name:	FF FS
SEQ:	1
Start Date:	2002-11-30 05:00:00
Finish Date:	2003-07-30 04:00:00
Qual:	Not Reported
Current Action Lead:	Fed Fac
Region:	09
Site ID:	0902734
EPA ID:	CA2170090078
Site Name:	MOFFETT FIELD NAVAL AIR STATION
NPL:	F
FF:	Y
OU:	08
Action Code:	LY
Action Name:	FF RA
SEQ:	7
Start Date:	2006-04-24 04:00:00
Finish Date:	2012-04-27 04:00:00
Qual:	Not Reported
Current Action Lead:	Fed Fac
Region:	09
Site ID:	0902734
EPA ID:	CA2170090078
Site Name:	MOFFETT FIELD NAVAL AIR STATION
NPL:	F
FF:	Y
OU:	08
Action Code:	LX
Action Name:	FF RD
SEQ:	7

MOFFETT FIELD NAVAL AIR STATION, MOFFETT FIELD NAS, MOFFETT FIELD, CA 94035 (Continued)

Start Date:	2005-09-16 04:00:00
Finish Date:	2006-04-11 04:00:00
Qual:	Not Reported
Current Action Lead:	Fed Fac
Region:	09
Site ID:	0902734
EPA ID:	CA2170090078
Site Name:	MOFFETT FIELD NAVAL AIR STATION
NPL:	F
FF:	Y
OU:	08
Action Code:	RO
Action Name:	ROD
SEQ:	7
Start Date:	2005-07-07 04:00:00
Finish Date:	2005-07-07 04:00:00
Qual:	Not Reported
Current Action Lead:	Fed Fac
Region:	09
Site ID:	0902734
EPA ID:	CA2170090078
Site Name:	MOFFETT FIELD NAVAL AIR STATION
NPL:	F
FF:	Y
OU:	10
Action Code:	EE
Action Name:	EE/CA
SEQ:	1
Start Date:	2015-02-20 05:00:00
Finish Date:	2018-03-01 05:00:00
Qual:	Not Reported
Current Action Lead:	Fed Fac
Region:	09
Site ID:	0902734
EPA ID:	CA2170090078
Site Name:	MOFFETT FIELD NAVAL AIR STATION
NPL:	F
FF:	Y
OU:	10
Action Code:	LV
Action Name:	FF RV
SEQ:	5
Start Date:	2018-06-18 05:00:00
Finish Date:	Not Reported
Qual:	Not Reported
Current Action Lead:	Fed Fac

SIte: Federal institutional controls / engineering controls registries

MOFFETT FIELD NAVAL AIR STATION, MOFFETT FIELD NAS, MOFFETT FIELD, CA 94035 (Continued)

Name:	MOFFETT FIELD NAVAL AIR STATION
Address:	MOFFETT FIELD NAS
Address 2:	Not Reported
City,State,Zip:	MOFFETT FIELD, CA 94035
Event Code:	Not Reported
Action Taken Date:	09/30/2014
EPA ID:	CA2170090078
Action Name:	ROD Amendment
Action ID:	2
Operable Unit:	05
Contaminated Media:	Groundwater
Contact Name:	Not Reported
Contact Telephone:	Not Reported
Event:	Not Reported
Federal Facility:	Y
Fiscal Year:	2014
NPL Status:	Currently on the Final NPL
Superfund Alternative Agreement:	N
Latitude:	37.411389
Longitude:	-122.052200

Media:

EPA ID:	CA2170090078
Contaminated Media:	Soil
Action ID:	1
Operable Unit:	02
Action Name:	Record of Decision
Action Taken Date:	12/22/1994
Event Code:	Not Reported
Contact Name:	Not Reported
Contact Telephone:	Not Reported
Event:	Not Reported
Federal Facility:	Y
Fiscal Year:	1995
NPL Status:	Currently on the Final NPL
Superfund Alternative Agreement:	N
Latitude:	37.411389
Longitude:	-122.052200

EPA ID:	CA2170090078
Contaminated Media:	Soil
Action ID:	2
Operable Unit:	01
Action Name:	Record of Decision
Action Taken Date:	08/14/1997
Event Code:	Not Reported
Contact Name:	Not Reported
Contact Telephone:	Not Reported
Event:	Not Reported
Federal Facility:	Y

MOFFETT FIELD NAVAL AIR STATION, MOFFETT FIELD NAS, MOFFETT FIELD, CA 94035 (Continued)

Fiscal Year:	1997
NPL Status:	Currently on the Final NPL
Superfund Alternative Agreement:	N
Latitude:	37.411389
Longitude:	-122.052200
EPA ID:	CA2170090078
Contaminated Media:	Soil
Action ID:	2
Operable Unit:	01
Action Name:	Record of Decision
Action Taken Date:	08/14/1997
Event Code:	Not Reported
Contact Name:	Not Reported
Contact Telephone:	Not Reported
Event:	Not Reported
Federal Facility:	Y
Fiscal Year:	1997
NPL Status:	Currently on the Final NPL
Superfund Alternative Agreement:	N
Latitude:	37.411389
Longitude:	-122.052200
EPA ID:	CA2170090078
Contaminated Media:	Air
Action ID:	1
Operable Unit:	04
Action Name:	ROD Amendment
Action Taken Date:	08/16/2010
Event Code:	Not Reported
Contact Name:	Not Reported
Contact Telephone:	Not Reported
Event:	Not Reported
Federal Facility:	Y
Fiscal Year:	2010
NPL Status:	Currently on the Final NPL
Superfund Alternative Agreement:	N
Latitude:	37.411389
Longitude:	-122.052200
EPA ID:	CA2170090078
Contaminated Media:	Soil Gas
Action ID:	1
Operable Unit:	04
Action Name:	ROD Amendment
Action Taken Date:	08/16/2010
Event Code:	Not Reported
Contact Name:	Not Reported
Contact Telephone:	Not Reported
Event:	Not Reported
Federal Facility:	Y

MOFFETT FIELD NAVAL AIR STATION, MOFFETT FIELD NAS, MOFFETT FIELD, CA 94035 (Continued)

Fiscal Year:	2010
NPL Status:	Currently on the Final NPL
Superfund Alternative Agreement:	N
Latitude:	37.411389
Longitude:	-122.052200
EPA ID:	CA2170090078
Contaminated Media:	Soil Gas
Action ID:	1
Operable Unit:	04
Action Name:	ROD Amendment
Action Taken Date:	08/16/2010
Event Code:	Not Reported
Contact Name:	Not Reported
Contact Telephone:	Not Reported
Event:	Not Reported
Federal Facility:	Y
Fiscal Year:	2010
NPL Status:	Currently on the Final NPL
Superfund Alternative Agreement:	N
Latitude:	37.411389
Longitude:	-122.052200
EPA ID:	CA2170090078
Contaminated Media:	Soil Gas
Action ID:	1
Operable Unit:	04
Action Name:	ROD Amendment
Action Taken Date:	08/16/2010
Event Code:	Not Reported
Contact Name:	Not Reported
Contact Telephone:	Not Reported
Event:	Not Reported
Federal Facility:	Y
Fiscal Year:	2010
NPL Status:	Currently on the Final NPL
Superfund Alternative Agreement:	N
Latitude:	37.411389
Longitude:	-122.052200
EPA ID:	CA2170090078
Contaminated Media:	Soil Gas
Action ID:	1
Operable Unit:	04
Action Name:	ROD Amendment
Action Taken Date:	08/16/2010
Event Code:	Not Reported
Contact Name:	Not Reported
Contact Telephone:	Not Reported
Event:	Not Reported
Federal Facility:	Y

MOFFETT FIELD NAVAL AIR STATION, MOFFETT FIELD NAS, MOFFETT FIELD, CA 94035 (Continued)

Fiscal Year:	2010
NPL Status:	Currently on the Final NPL
Superfund Alternative Agreement:	N
Latitude:	37.411389
Longitude:	-122.052200
EPA ID:	CA2170090078
Contaminated Media:	Groundwater
Action ID:	2
Operable Unit:	05
Action Name:	ROD Amendment
Action Taken Date:	09/30/2014
Event Code:	Not Reported
Contact Name:	Not Reported
Contact Telephone:	Not Reported
Event:	Not Reported
Federal Facility:	Y
Fiscal Year:	2014
NPL Status:	Currently on the Final NPL
Superfund Alternative Agreement:	N
Latitude:	37.411389
Longitude:	-122.052200
EPA ID:	CA2170090078
Contaminated Media:	Groundwater
Action ID:	2
Operable Unit:	05
Action Name:	ROD Amendment
Action Taken Date:	09/30/2014
Event Code:	Not Reported
Contact Name:	Not Reported
Contact Telephone:	Not Reported
Event:	Not Reported
Federal Facility:	Y
Fiscal Year:	2014
NPL Status:	Currently on the Final NPL
Superfund Alternative Agreement:	N
Latitude:	37.411389
Longitude:	-122.052200
EPA ID:	CA2170090078
Contaminated Media:	Groundwater
Action ID:	2
Operable Unit:	05
Action Name:	ROD Amendment
Action Taken Date:	09/30/2014
Event Code:	Not Reported
Contact Name:	Not Reported
Contact Telephone:	Not Reported
Event:	Not Reported
Federal Facility:	Y

MOFFETT FIELD NAVAL AIR STATION, MOFFETT FIELD NAS, MOFFETT FIELD, CA 94035 (Continued)

Fiscal Year:	2014
NPL Status:	Currently on the Final NPL
Superfund Alternative Agreement:	N
Latitude:	37.411389
Longitude:	-122.052200
EPA ID:	CA2170090078
Contaminated Media:	Groundwater
Action ID:	2
Operable Unit:	05
Action Name:	ROD Amendment
Action Taken Date:	09/30/2014
Event Code:	Not Reported
Contact Name:	Not Reported
Contact Telephone:	Not Reported
Event:	Not Reported
Federal Facility:	Y
Fiscal Year:	2014
NPL Status:	Currently on the Final NPL
Superfund Alternative Agreement:	N
Latitude:	37.411389
Longitude:	-122.052200
EPA ID:	CA2170090078
Contaminated Media:	Groundwater
Action ID:	2
Operable Unit:	05
Action Name:	ROD Amendment
Action Taken Date:	09/30/2014
Event Code:	Not Reported
Contact Name:	Not Reported
Contact Telephone:	Not Reported
Event:	Not Reported
Federal Facility:	Y
Fiscal Year:	2014
NPL Status:	Currently on the Final NPL
Superfund Alternative Agreement:	N
Latitude:	37.411389
Longitude:	-122.052200
EPA ID:	CA2170090078
Contaminated Media:	Soil
Action ID:	2
Operable Unit:	01
Action Name:	Record of Decision
Action Taken Date:	08/14/1997
Event Code:	Not Reported
Contact Name:	Not Reported
Contact Telephone:	Not Reported
Event:	Not Reported
Federal Facility:	Y

MOFFETT FIELD NAVAL AIR STATION, MOFFETT FIELD NAS, MOFFETT FIELD, CA 94035 (Continued)

Fiscal Year:	1997
NPL Status:	Currently on the Final NPL
Superfund Alternative Agreement:	N
Latitude:	37.411389
Longitude:	-122.052200
EPA ID:	CA2170090078
Contaminated Media:	Soil
Action ID:	2
Operable Unit:	01
Action Name:	Record of Decision
Action Taken Date:	08/14/1997
Event Code:	Not Reported
Contact Name:	Not Reported
Contact Telephone:	Not Reported
Event:	Not Reported
Federal Facility:	Y
Fiscal Year:	1997
NPL Status:	Currently on the Final NPL
Superfund Alternative Agreement:	N
Latitude:	37.411389
Longitude:	-122.052200
EPA ID:	CA2170090078
Contaminated Media:	Groundwater
Action ID:	2
Operable Unit:	01
Action Name:	Record of Decision
Action Taken Date:	08/14/1997
Event Code:	Not Reported
Contact Name:	Not Reported
Contact Telephone:	Not Reported
Event:	Not Reported
Federal Facility:	Y
Fiscal Year:	1997
NPL Status:	Currently on the Final NPL
Superfund Alternative Agreement:	N
Latitude:	37.411389
Longitude:	-122.052200
EPA ID:	CA2170090078
Contaminated Media:	Groundwater
Action ID:	2
Operable Unit:	01
Action Name:	Record of Decision
Action Taken Date:	08/14/1997
Event Code:	Not Reported
Contact Name:	Not Reported
Contact Telephone:	Not Reported
Event:	Not Reported
Federal Facility:	Y

MOFFETT FIELD NAVAL AIR STATION, MOFFETT FIELD NAS, MOFFETT FIELD, CA 94035 (Continued)

Fiscal Year:	1997
NPL Status:	Currently on the Final NPL
Superfund Alternative Agreement:	N
Latitude:	37.411389
Longitude:	-122.052200
EPA ID:	CA2170090078
Contaminated Media:	Groundwater
Action ID:	3
Operable Unit:	05
Action Name:	Record of Decision
Action Taken Date:	06/28/1996
Event Code:	Not Reported
Contact Name:	Not Reported
Contact Telephone:	Not Reported
Event:	Not Reported
Federal Facility:	Y
Fiscal Year:	1996
NPL Status:	Currently on the Final NPL
Superfund Alternative Agreement:	N
Latitude:	37.411389
Longitude:	-122.052200
EPA ID:	CA2170090078
Contaminated Media:	Groundwater
Action ID:	3
Operable Unit:	05
Action Name:	Record of Decision
Action Taken Date:	06/28/1996
Event Code:	Not Reported
Contact Name:	Not Reported
Contact Telephone:	Not Reported
Event:	Not Reported
Federal Facility:	Y
Fiscal Year:	1996
NPL Status:	Currently on the Final NPL
Superfund Alternative Agreement:	N
Latitude:	37.411389
Longitude:	-122.052200
EPA ID:	CA2170090078
Contaminated Media:	Groundwater
Action ID:	3
Operable Unit:	05
Action Name:	Record of Decision
Action Taken Date:	06/28/1996
Event Code:	Not Reported
Contact Name:	Not Reported
Contact Telephone:	Not Reported
Event:	Not Reported
Federal Facility:	Y

MOFFETT FIELD NAVAL AIR STATION, MOFFETT FIELD NAS, MOFFETT FIELD, CA 94035 (Continued)

Fiscal Year:	1996
NPL Status:	Currently on the Final NPL
Superfund Alternative Agreement:	N
Latitude:	37.411389
Longitude:	-122.052200
EPA ID:	CA2170090078
Contaminated Media:	Groundwater
Action ID:	3
Operable Unit:	05
Action Name:	Record of Decision
Action Taken Date:	06/28/1996
Event Code:	Not Reported
Contact Name:	Not Reported
Contact Telephone:	Not Reported
Event:	Not Reported
Federal Facility:	Y
Fiscal Year:	1996
NPL Status:	Currently on the Final NPL
Superfund Alternative Agreement:	N
Latitude:	37.411389
Longitude:	-122.052200
EPA ID:	CA2170090078
Contaminated Media:	Groundwater
Action ID:	3
Operable Unit:	05
Action Name:	Record of Decision
Action Taken Date:	06/28/1996
Event Code:	Not Reported
Contact Name:	Not Reported
Contact Telephone:	Not Reported
Event:	Not Reported
Federal Facility:	Y
Fiscal Year:	1996
NPL Status:	Currently on the Final NPL
Superfund Alternative Agreement:	N
Latitude:	37.411389
Longitude:	-122.052200
EPA ID:	CA2170090078
Contaminated Media:	Sediment
Action ID:	4
Operable Unit:	06
Action Name:	Record of Decision
Action Taken Date:	12/11/2009
Event Code:	Not Reported
Contact Name:	Not Reported
Contact Telephone:	Not Reported
Event:	Not Reported
Federal Facility:	Y

MOFFETT FIELD NAVAL AIR STATION, MOFFETT FIELD NAS, MOFFETT FIELD, CA 94035 (Continued)

Fiscal Year:	2010
NPL Status:	Currently on the Final NPL
Superfund Alternative Agreement:	N
Latitude:	37.411389
Longitude:	-122.052200
EPA ID:	CA2170090078
Contaminated Media:	Sediment
Action ID:	4
Operable Unit:	06
Action Name:	Record of Decision
Action Taken Date:	12/11/2009
Event Code:	Not Reported
Contact Name:	Not Reported
Contact Telephone:	Not Reported
Event:	Not Reported
Federal Facility:	Y
Fiscal Year:	2010
NPL Status:	Currently on the Final NPL
Superfund Alternative Agreement:	N
Latitude:	37.411389
Longitude:	-122.052200
EPA ID:	CA2170090078
Contaminated Media:	Sediment
Action ID:	4
Operable Unit:	06
Action Name:	Record of Decision
Action Taken Date:	12/11/2009
Event Code:	Not Reported
Contact Name:	Not Reported
Contact Telephone:	Not Reported
Event:	Not Reported
Federal Facility:	Y
Fiscal Year:	2010
NPL Status:	Currently on the Final NPL
Superfund Alternative Agreement:	N
Latitude:	37.411389
Longitude:	-122.052200
EPA ID:	CA2170090078
Contaminated Media:	Sediment
Action ID:	4
Operable Unit:	06
Action Name:	Record of Decision
Action Taken Date:	12/11/2009
Event Code:	Not Reported
Contact Name:	Not Reported
Contact Telephone:	Not Reported
Event:	Not Reported
Federal Facility:	Y

MOFFETT FIELD NAVAL AIR STATION, MOFFETT FIELD NAS, MOFFETT FIELD, CA 94035 (Continued)

Fiscal Year:	2010
NPL Status:	Currently on the Final NPL
Superfund Alternative Agreement:	N
Latitude:	37.411389
Longitude:	-122.052200
EPA ID:	CA2170090078
Contaminated Media:	Groundwater
Action ID:	4
Operable Unit:	06
Action Name:	Record of Decision
Action Taken Date:	12/11/2009
Event Code:	Not Reported
Contact Name:	Not Reported
Contact Telephone:	Not Reported
Event:	Not Reported
Federal Facility:	Y
Fiscal Year:	2010
NPL Status:	Currently on the Final NPL
Superfund Alternative Agreement:	N
Latitude:	37.411389
Longitude:	-122.052200
EPA ID:	CA2170090078
Contaminated Media:	Surface Water
Action ID:	4
Operable Unit:	06
Action Name:	Record of Decision
Action Taken Date:	12/11/2009
Event Code:	Not Reported
Contact Name:	Not Reported
Contact Telephone:	Not Reported
Event:	Not Reported
Federal Facility:	Y
Fiscal Year:	2010
NPL Status:	Currently on the Final NPL
Superfund Alternative Agreement:	N
Latitude:	37.411389
Longitude:	-122.052200
EPA ID:	CA2170090078
Contaminated Media:	Air
Action ID:	4
Operable Unit:	06
Action Name:	Record of Decision
Action Taken Date:	12/11/2009
Event Code:	Not Reported
Contact Name:	Not Reported
Contact Telephone:	Not Reported
Event:	Not Reported
Federal Facility:	Y

MOFFETT FIELD NAVAL AIR STATION, MOFFETT FIELD NAS, MOFFETT FIELD, CA 94035 (Continued)

Fiscal Year:	2010
NPL Status:	Currently on the Final NPL
Superfund Alternative Agreement:	N
Latitude:	37.411389
Longitude:	-122.052200
EPA ID:	CA2170090078
Contaminated Media:	Sediment
Action ID:	4
Operable Unit:	06
Action Name:	Record of Decision
Action Taken Date:	12/11/2009
Event Code:	Not Reported
Contact Name:	Not Reported
Contact Telephone:	Not Reported
Event:	Not Reported
Federal Facility:	Y
Fiscal Year:	2010
NPL Status:	Currently on the Final NPL
Superfund Alternative Agreement:	N
Latitude:	37.411389
Longitude:	-122.052200
EPA ID:	CA2170090078
Contaminated Media:	Sediment
Action ID:	4
Operable Unit:	06
Action Name:	Record of Decision
Action Taken Date:	12/11/2009
Event Code:	Not Reported
Contact Name:	Not Reported
Contact Telephone:	Not Reported
Event:	Not Reported
Federal Facility:	Y
Fiscal Year:	2010
NPL Status:	Currently on the Final NPL
Superfund Alternative Agreement:	N
Latitude:	37.411389
Longitude:	-122.052200
EPA ID:	CA2170090078
Contaminated Media:	Sediment
Action ID:	4
Operable Unit:	06
Action Name:	Record of Decision
Action Taken Date:	12/11/2009
Event Code:	Not Reported
Contact Name:	Not Reported
Contact Telephone:	Not Reported
Event:	Not Reported
Federal Facility:	Y

MOFFETT FIELD NAVAL AIR STATION, MOFFETT FIELD NAS, MOFFETT FIELD, CA 94035 (Continued)

Fiscal Year:	2010
NPL Status:	Currently on the Final NPL
Superfund Alternative Agreement:	N
Latitude:	37.411389
Longitude:	-122.052200
EPA ID:	CA2170090078
Contaminated Media:	Sediment
Action ID:	4
Operable Unit:	06
Action Name:	Record of Decision
Action Taken Date:	12/11/2009
Event Code:	Not Reported
Contact Name:	Not Reported
Contact Telephone:	Not Reported
Event:	Not Reported
Federal Facility:	Y
Fiscal Year:	2010
NPL Status:	Currently on the Final NPL
Superfund Alternative Agreement:	N
Latitude:	37.411389
Longitude:	-122.052200
EPA ID:	CA2170090078
Contaminated Media:	Soil
Action ID:	5
Operable Unit:	07
Action Name:	Record of Decision
Action Taken Date:	06/25/2002
Event Code:	Not Reported
Contact Name:	Not Reported
Contact Telephone:	Not Reported
Event:	Not Reported
Federal Facility:	Y
Fiscal Year:	2002
NPL Status:	Currently on the Final NPL
Superfund Alternative Agreement:	N
Latitude:	37.411389
Longitude:	-122.052200
EPA ID:	CA2170090078
Contaminated Media:	Surface Water
Action ID:	5
Operable Unit:	07
Action Name:	Record of Decision
Action Taken Date:	06/25/2002
Event Code:	Not Reported
Contact Name:	Not Reported
Contact Telephone:	Not Reported
Event:	Not Reported
Federal Facility:	Y

MOFFETT FIELD NAVAL AIR STATION, MOFFETT FIELD NAS, MOFFETT FIELD, CA 94035 (Continued)

Fiscal Year:	2002
NPL Status:	Currently on the Final NPL
Superfund Alternative Agreement:	N
Latitude:	37.411389
Longitude:	-122.052200
EPA ID:	CA2170090078
Contaminated Media:	Groundwater
Action ID:	5
Operable Unit:	07
Action Name:	Record of Decision
Action Taken Date:	06/25/2002
Event Code:	Not Reported
Contact Name:	Not Reported
Contact Telephone:	Not Reported
Event:	Not Reported
Federal Facility:	Y
Fiscal Year:	2002
NPL Status:	Currently on the Final NPL
Superfund Alternative Agreement:	N
Latitude:	37.411389
Longitude:	-122.052200
EPA ID:	CA2170090078
Contaminated Media:	Air
Action ID:	5
Operable Unit:	07
Action Name:	Record of Decision
Action Taken Date:	06/25/2002
Event Code:	Not Reported
Contact Name:	Not Reported
Contact Telephone:	Not Reported
Event:	Not Reported
Federal Facility:	Y
Fiscal Year:	2002
NPL Status:	Currently on the Final NPL
Superfund Alternative Agreement:	N
Latitude:	37.411389
Longitude:	-122.052200
EPA ID:	CA2170090078
Contaminated Media:	Groundwater
Action ID:	6
Operable Unit:	04
Action Name:	Record of Decision
Action Taken Date:	06/09/1989
Event Code:	Not Reported
Contact Name:	Not Reported
Contact Telephone:	Not Reported
Event:	Not Reported
Federal Facility:	Y

MOFFETT FIELD NAVAL AIR STATION, MOFFETT FIELD NAS, MOFFETT FIELD, CA 94035 (Continued)

Fiscal Year:	1989
NPL Status:	Currently on the Final NPL
Superfund Alternative Agreement:	N
Latitude:	37.411389
Longitude:	-122.052200
EPA ID:	CA2170090078
Contaminated Media:	Soil
Action ID:	7
Operable Unit:	08
Action Name:	Record of Decision
Action Taken Date:	07/07/2005
Event Code:	Not Reported
Contact Name:	Not Reported
Contact Telephone:	Not Reported
Event:	Not Reported
Federal Facility:	Y
Fiscal Year:	2005
NPL Status:	Currently on the Final NPL
Superfund Alternative Agreement:	N
Latitude:	37.411389
Longitude:	-122.052200
EPA ID:	CA2170090078
Contaminated Media:	Soil
Action ID:	7
Operable Unit:	08
Action Name:	Record of Decision
Action Taken Date:	07/07/2005
Event Code:	Not Reported
Contact Name:	Not Reported
Contact Telephone:	Not Reported
Event:	Not Reported
Federal Facility:	Y
Fiscal Year:	2005
NPL Status:	Currently on the Final NPL
Superfund Alternative Agreement:	N
Latitude:	37.411389
Longitude:	-122.052200
EPA ID:	CA2170090078
Contaminated Media:	Soil
Action ID:	8
Operable Unit:	01
Action Name:	Record of Decision
Action Taken Date:	08/22/2002
Event Code:	Not Reported
Contact Name:	Not Reported
Contact Telephone:	Not Reported
Event:	Not Reported
Federal Facility:	Y

MOFFETT FIELD NAVAL AIR STATION, MOFFETT FIELD NAS, MOFFETT FIELD, CA 94035 (Continued)

Fiscal Year:	2002
NPL Status:	Currently on the Final NPL
Superfund Alternative Agreement:	N
Latitude:	37.411389
Longitude:	-122.052200
EPA ID:	CA2170090078
Contaminated Media:	Groundwater
Action ID:	6
Operable Unit:	04
Action Name:	Record of Decision
Action Taken Date:	06/09/1989
Event Code:	Not Reported
Contact Name:	Not Reported
Contact Telephone:	Not Reported
Event:	Not Reported
Federal Facility:	Y
Fiscal Year:	1989
NPL Status:	Currently on the Final NPL
Superfund Alternative Agreement:	N
Latitude:	37.411389
Longitude:	-122.052200
EPA ID:	CA2170090078
Contaminated Media:	Groundwater
Action ID:	6
Operable Unit:	04
Action Name:	Record of Decision
Action Taken Date:	06/09/1989
Event Code:	Not Reported
Contact Name:	Not Reported
Contact Telephone:	Not Reported
Event:	Not Reported
Federal Facility:	Y
Fiscal Year:	1989
NPL Status:	Currently on the Final NPL
Superfund Alternative Agreement:	N
Latitude:	37.411389
Longitude:	-122.052200
EPA ID:	CA2170090078
Contaminated Media:	Groundwater
Action ID:	6
Operable Unit:	04
Action Name:	Record of Decision
Action Taken Date:	06/09/1989
Event Code:	Not Reported
Contact Name:	Not Reported
Contact Telephone:	Not Reported
Event:	Not Reported
Federal Facility:	Y

MOFFETT FIELD NAVAL AIR STATION, MOFFETT FIELD NAS, MOFFETT FIELD, CA 94035 (Continued)

Fiscal Year:	1989
NPL Status:	Currently on the Final NPL
Superfund Alternative Agreement:	N
Latitude:	37.411389
Longitude:	-122.052200
EPA ID:	CA2170090078
Contaminated Media:	Groundwater
Action ID:	6
Operable Unit:	04
Action Name:	Record of Decision
Action Taken Date:	06/09/1989
Event Code:	Not Reported
Contact Name:	Not Reported
Contact Telephone:	Not Reported
Event:	Not Reported
Federal Facility:	Y
Fiscal Year:	1989
NPL Status:	Currently on the Final NPL
Superfund Alternative Agreement:	N
Latitude:	37.411389
Longitude:	-122.052200
EPA ID:	CA2170090078
Contaminated Media:	Groundwater
Action ID:	6
Operable Unit:	04
Action Name:	Record of Decision
Action Taken Date:	06/09/1989
Event Code:	Not Reported
Contact Name:	Not Reported
Contact Telephone:	Not Reported
Event:	Not Reported
Federal Facility:	Y
Fiscal Year:	1989
NPL Status:	Currently on the Final NPL
Superfund Alternative Agreement:	N
Latitude:	37.411389
Longitude:	-122.052200
EPA ID:	CA2170090078
Contaminated Media:	Soil
Action ID:	7
Operable Unit:	08
Action Name:	Record of Decision
Action Taken Date:	07/07/2005
Event Code:	Not Reported
Contact Name:	Not Reported
Contact Telephone:	Not Reported
Event:	Not Reported
Federal Facility:	Y

MOFFETT FIELD NAVAL AIR STATION, MOFFETT FIELD NAS, MOFFETT FIELD, CA 94035 (Continued)

Fiscal Year:	2005
NPL Status:	Currently on the Final NPL
Superfund Alternative Agreement:	N
Latitude:	37.411389
Longitude:	-122.052200
EPA ID:	CA2170090078
Contaminated Media:	Sediment
Action ID:	7
Operable Unit:	08
Action Name:	Record of Decision
Action Taken Date:	07/07/2005
Event Code:	Not Reported
Contact Name:	Not Reported
Contact Telephone:	Not Reported
Event:	Not Reported
Federal Facility:	Y
Fiscal Year:	2005
NPL Status:	Currently on the Final NPL
Superfund Alternative Agreement:	N
Latitude:	37.411389
Longitude:	-122.052200
EPA ID:	CA2170090078
Contaminated Media:	Sediment
Action ID:	7
Operable Unit:	08
Action Name:	Record of Decision
Action Taken Date:	07/07/2005
Event Code:	Not Reported
Contact Name:	Not Reported
Contact Telephone:	Not Reported
Event:	Not Reported
Federal Facility:	Y
Fiscal Year:	2005
NPL Status:	Currently on the Final NPL
Superfund Alternative Agreement:	N
Latitude:	37.411389
Longitude:	-122.052200
EPA ID:	CA2170090078
Contaminated Media:	Sediment
Action ID:	7
Operable Unit:	08
Action Name:	Record of Decision
Action Taken Date:	07/07/2005
Event Code:	Not Reported
Contact Name:	Not Reported
Contact Telephone:	Not Reported
Event:	Not Reported
Federal Facility:	Y

MOFFETT FIELD NAVAL AIR STATION, MOFFETT FIELD NAS, MOFFETT FIELD, CA 94035 (Continued)

Fiscal Year:	2005
NPL Status:	Currently on the Final NPL
Superfund Alternative Agreement:	N
Latitude:	37.411389
Longitude:	-122.052200

US INST CONTROLS: Federal institutional controls / engineering controls registries

Name:	MOFFETT FIELD NAVAL AIR STATION
Address:	MOFFETT FIELD NAS
Address 2:	Not Reported
City,State,Zip:	MOFFETT FIELD, CA 94035
EPA ID:	CA2170090078
Action Name:	ROD Amendment
Action ID:	1
Operable Unit:	04
Actual Date:	08/16/2010
Contaminated Media:	Soil Gas
Event Code:	Not Reported
Contact Name:	Not Reported
Contact Telephone:	Not Reported
Event:	Not Reported
Federal Facility:	Y
Fiscal Year:	2010
NPL Status:	Currently on the Final NPL
Superfund Alternative Agreement:	N
Latitude:	37.411389
Longitude:	-122.052200

Name:	MOFFETT FIELD NAVAL AIR STATION
Address:	MOFFETT FIELD NAS
Address 2:	Not Reported
City,State,Zip:	MOFFETT FIELD, CA 94035
EPA ID:	CA2170090078
Action Name:	ROD Amendment
Action ID:	2
Operable Unit:	05
Actual Date:	09/30/2014
Contaminated Media:	Soil Gas
Event Code:	Not Reported
Contact Name:	Not Reported
Contact Telephone:	Not Reported
Event:	Not Reported
Federal Facility:	Y
Fiscal Year:	2014
NPL Status:	Currently on the Final NPL
Superfund Alternative Agreement:	N
Latitude:	37.411389
Longitude:	-122.052200

Name:	MOFFETT FIELD NAVAL AIR STATION

MOFFETT FIELD NAVAL AIR STATION, MOFFETT FIELD NAS, MOFFETT FIELD, CA 94035 (Continued)

Address:	MOFFETT FIELD NAS
Address 2:	Not Reported
City,State,Zip:	MOFFETT FIELD, CA 94035
EPA ID:	CA2170090078
Action Name:	ROD Amendment
Action ID:	2
Operable Unit:	05
Actual Date:	09/30/2014
Contaminated Media:	Groundwater
Event Code:	Not Reported
Contact Name:	Not Reported
Contact Telephone:	Not Reported
Event:	Not Reported
Federal Facility:	Y
Fiscal Year:	2014
NPL Status:	Currently on the Final NPL
Superfund Alternative Agreement:	N
Latitude:	37.411389
Longitude:	-122.052200

Name:	MOFFETT FIELD NAVAL AIR STATION
Address:	MOFFETT FIELD NAS
Address 2:	Not Reported
City,State,Zip:	MOFFETT FIELD, CA 94035
EPA ID:	CA2170090078
Action Name:	Record of Decision
Action ID:	2
Operable Unit:	01
Actual Date:	08/14/1997
Contaminated Media:	Soil
Event Code:	Not Reported
Contact Name:	Not Reported
Contact Telephone:	Not Reported
Event:	Not Reported
Federal Facility:	Y
Fiscal Year:	1997
NPL Status:	Currently on the Final NPL
Superfund Alternative Agreement:	N
Latitude:	37.411389
Longitude:	-122.052200

Name:	MOFFETT FIELD NAVAL AIR STATION
Address:	MOFFETT FIELD NAS
Address 2:	Not Reported
City,State,Zip:	MOFFETT FIELD, CA 94035
EPA ID:	CA2170090078
Action Name:	Record of Decision
Action ID:	2
Operable Unit:	01
Actual Date:	08/14/1997
Contaminated Media:	Groundwater

MOFFETT FIELD NAVAL AIR STATION, MOFFETT FIELD NAS, MOFFETT FIELD, CA 94035 (Continued)

Event Code:	Not Reported
Contact Name:	Not Reported
Contact Telephone:	Not Reported
Event:	Not Reported
Federal Facility:	Y
Fiscal Year:	1997
NPL Status:	Currently on the Final NPL
Superfund Alternative Agreement:	N
Latitude:	37.411389
Longitude:	-122.052200
Name:	MOFFETT FIELD NAVAL AIR STATION
Address:	MOFFETT FIELD NAS
Address 2:	Not Reported
City,State,Zip:	MOFFETT FIELD, CA 94035
EPA ID:	CA2170090078
Action Name:	Record of Decision
Action ID:	3
Operable Unit:	05
Actual Date:	06/28/1996
Contaminated Media:	Groundwater
Event Code:	Not Reported
Contact Name:	Not Reported
Contact Telephone:	Not Reported
Event:	Not Reported
Federal Facility:	Y
Fiscal Year:	1996
NPL Status:	Currently on the Final NPL
Superfund Alternative Agreement:	N
Latitude:	37.411389
Longitude:	-122.052200
Name:	MOFFETT FIELD NAVAL AIR STATION
Address:	MOFFETT FIELD NAS
Address 2:	Not Reported
City,State,Zip:	MOFFETT FIELD, CA 94035
EPA ID:	CA2170090078
Action Name:	Record of Decision
Action ID:	5
Operable Unit:	07
Actual Date:	06/25/2002
Contaminated Media:	Soil
Event Code:	Not Reported
Contact Name:	Not Reported
Contact Telephone:	Not Reported
Event:	Not Reported
Federal Facility:	Y
Fiscal Year:	2002
NPL Status:	Currently on the Final NPL
Superfund Alternative Agreement:	N
Latitude:	37.411389

MOFFETT FIELD NAVAL AIR STATION, MOFFETT FIELD NAS, MOFFETT FIELD, CA 94035 (Continued)

Longitude:	-122.052200
Name:	MOFFETT FIELD NAVAL AIR STATION
Address:	MOFFETT FIELD NAS
Address 2:	Not Reported
City,State,Zip:	MOFFETT FIELD, CA 94035
EPA ID:	CA2170090078
Action Name:	Record of Decision
Action ID:	5
Operable Unit:	07
Actual Date:	06/25/2002
Contaminated Media:	Groundwater
Event Code:	Not Reported
Contact Name:	Not Reported
Contact Telephone:	Not Reported
Event:	Not Reported
Federal Facility:	Y
Fiscal Year:	2002
NPL Status:	Currently on the Final NPL
Superfund Alternative Agreement:	N
Latitude:	37.411389
Longitude:	-122.052200

ROD: Other Ascertainable Records

Name:	MOFFETT FIELD NAVAL AIR STATION
Address:	Moffett Field Nas
City,State,Zip:	MOFFETT FIELD, CA 94035
EPA ID:	CA2170090078
RG:	9
Site ID:	902734
Action:	FF ROD (RCRA Statement of Basis/RTC)
Operable Unit Number:	OU2 EAST & WEST SOILS
SEQ ID:	1
Action Completion:	1994-12-22 00:00:00
NPL Status:	Final
Non NPL Status:	Not Reported
Name:	MOFFETT FIELD NAVAL AIR STATION
Address:	Moffett Field Nas
City,State,Zip:	MOFFETT FIELD, CA 94035
EPA ID:	CA2170090078
RG:	9
Site ID:	902734
Action:	FF ROD (RCRA Statement of Basis/RTC)
Operable Unit Number:	EATS
SEQ ID:	3
Action Completion:	1996-06-28 00:00:00
NPL Status:	Final
Non NPL Status:	Not Reported
Name:	MOFFETT FIELD NAVAL AIR STATION

MOFFETT FIELD NAVAL AIR STATION, MOFFETT FIELD NAS, MOFFETT FIELD, CA 94035 (Continued)

Address:	Moffett Field Nas
City,State,Zip:	MOFFETT FIELD, CA 94035
EPA ID:	CA2170090078
RG:	9
Site ID:	902734
Action:	FF ROD (RCRA Statement of Basis/RTC)
Operable Unit Number:	SITE 25 SWRP & DIKED MARSH
SEQ ID:	4
Action Completion:	2009-12-11 00:00:00
NPL Status:	Final
Non NPL Status:	Not Reported
Name:	MOFFETT FIELD NAVAL AIR STATION
Address:	Moffett Field Nas
City,State,Zip:	MOFFETT FIELD, CA 94035
EPA ID:	CA2170090078
RG:	9
Site ID:	902734
Action:	FF ROD (RCRA Statement of Basis/RTC)
Operable Unit Number:	SITE 22 GOLF COURSE LANDFILL
SEQ ID:	5
Action Completion:	2002-06-25 00:00:00
NPL Status:	Final
Non NPL Status:	Not Reported
Name:	MOFFETT FIELD NAVAL AIR STATION
Address:	Moffett Field Nas
City,State,Zip:	MOFFETT FIELD, CA 94035
EPA ID:	CA2170090078
RG:	9
Site ID:	902734
Action:	FF ROD (RCRA Statement of Basis/RTC)
Operable Unit Number:	SITE 27 NORTHERN CHANNEL
SEQ ID:	7
Action Completion:	2005-07-07 00:00:00
NPL Status:	Final
Non NPL Status:	Not Reported
Name:	MOFFETT FIELD NAVAL AIR STATION
Address:	Moffett Field Nas
City,State,Zip:	MOFFETT FIELD, CA 94035
EPA ID:	CA2170090078
RG:	9
Site ID:	902734
Action:	FF ROD Amendment
Operable Unit Number:	EATS
SEQ ID:	2
Action Completion:	2014-09-30 00:00:00
NPL Status:	Final
Non NPL Status:	Not Reported
Name:	MOFFETT FIELD NAVAL AIR STATION

MOFFETT FIELD NAVAL AIR STATION, MOFFETT FIELD NAS, MOFFETT FIELD, CA 94035 (Continued)

Address:	Moffett Field Nas
City,State,Zip:	MOFFETT FIELD, CA 94035
EPA ID:	CA2170090078
RG:	9
Site ID:	902734
Action:	GOVT Decision Document (ROD)
Operable Unit Number:	SITES 1 AND 2 LANDFILLS
SEQ ID:	2
Action Completion:	1997-08-14 00:00:00
NPL Status:	Final
Non NPL Status:	Not Reported

Name:	MOFFETT FIELD NAVAL AIR STATION
Address:	Moffett Field Nas
City,State,Zip:	MOFFETT FIELD, CA 94035
EPA ID:	CA2170090078
RG:	9
Site ID:	902734
Action:	GOVT Decision Document (ROD)
Operable Unit Number:	WATS
SEQ ID:	6
Action Completion:	1989-06-09 00:00:00
NPL Status:	Final
Non NPL Status:	Not Reported

Name:	MOFFETT FIELD NAVAL AIR STATION
Address:	Moffett Field Nas
City,State,Zip:	MOFFETT FIELD, CA 94035
EPA ID:	CA2170090078
RG:	9
Site ID:	902734
Action:	GOVT Decision Document (ROD)
Operable Unit Number:	SITES 1 AND 2 LANDFILLS
SEQ ID:	8
Action Completion:	2002-08-22 00:00:00
NPL Status:	Final
Non NPL Status:	Not Reported

Name:	MOFFETT FIELD NAVAL AIR STATION
Address:	Moffett Field Nas
City,State,Zip:	MOFFETT FIELD, CA 94035
EPA ID:	CA2170090078
RG:	9
Site ID:	902734
Action:	GOVT ROD Amendment
Operable Unit Number:	WATS
SEQ ID:	1
Action Completion:	2010-08-16 00:00:00
NPL Status:	Final
Non NPL Status:	Not Reported

MOFFETT FIELD NAVAL AIR STATION, MOFFETT FIELD NAS, MOFFETT FIELD, CA 94035 (Continued)

PRP: Other Ascertainable Records

PRP Name:	PLANETARY VENTURES, LLC

PFAS NPL: Other Ascertainable Records

EPA Region:	09
Name:	MOFFETT FIELD NAVAL AIR STATION
Address:	MOFFETT FIELD NAS
City,State,Zip:	MOFFETT FIELD, CA 94035
EPAID:	CA2170090078
Superfund Link:	https://www.epa.gov/superfund/moffettfield
Data Systems:	SEMS
Location Type:	Not Reported
NPL Site:	Yes
NPL Status:	Final
Media Detected:	Not Reported
Latitude:	37.411389
Longitude:	-122.052200

RAYTHEON COMPANY
350 ELLIS ST REMEDIATION ACTIV, MOUNTAIN VIEW, CA, 94043 **1000407768**

Region	E 1/2 - 1 (3047 ft. / 0.577 mi.)	Lists of Federal NPL (Superfund) sites Lists of Federal sites subject to CERCLA removals and CERCLA orders Lists of Federal RCRA generators Federal institutional controls / engineering controls registries Other Ascertainable Records

Worksheet:

NPL: Lists of Federal NPL (Superfund) sites

EPA Region:	9
EPA ID:	CAD009205097
Site ID:	901202
Name:	RAYTHEON CORP.
Address:	350 Ellis St
City,State,Zip:	MOUNTAIN VIEW, CA 94043
Federal:	N
Final Date:	1986-06-10 00:00:00
Latitude:	37.3975
Longitude:	-122.0533
Site Score:	29.760000000000002
NAI:	Not Reported
Native American Entity:	Not Reported

Substance as of 08/2019:

NPL Status:	Currently on the Final NPL
Substance ID:	Not Reported
CAS Number:	Not Reported

RAYTHEON COMPANY, 350 ELLIS ST REMEDIATION ACTIV, MOUNTAIN VIEW, CA 94043 (Continued)

Substance:	Not Reported
Pathway:	Not Reported
Scoring:	Not Reported
NPL Status:	Currently on the Final NPL
Substance ID:	U078
CAS Number:	75-35-4
Substance:	DICHLOROETHENE, 1,1-
Pathway:	GROUND WATER PATHWAY
Scoring:	4
NPL Status:	Currently on the Final NPL
Substance ID:	U079
CAS Number:	156-60-5
Substance:	TRANS-DICHLOROETHYLENE, 1,2-
Pathway:	GROUND WATER PATHWAY
Scoring:	2
NPL Status:	Currently on the Final NPL
Substance ID:	U226
CAS Number:	71-55-6
Substance:	TRICHLOROETHANE, 1,1,1-
Pathway:	GROUND WATER PATHWAY
Scoring:	2
NPL Status:	Currently on the Final NPL
Substance ID:	U228
CAS Number:	79-01-6
Substance:	TRICHLOROETHYLENE (TCE)
Pathway:	GROUND WATER PATHWAY
Scoring:	2

Summary Details:

Conditions at proposal October 15, 1984): Raytheon Corp. manufactures semiconductor products at a plant in Mountain View, Santa Clara County, California. The facility occupies about 30 acres and is surrounded by industrial, business, and residential areas. Soil and ground water beneath the site are contaminated with trichloroethylene, 1,1,1-trichloroethane, and 1,1- and trans-1,2- dichloroethylene, according to analyses conducted by a consultant to Raytheon. Contaminationis believed to have resulted from a leaking underground chemical storage tank and/or concrete acid neutrali ation sumps. About 270,000 people depend on wells within 3 miles of the site as a source of drinking water. In late 1982, Raytheon conducted an investigation to determine if downgradient ground water contamination near the north property boundary resulted from a source on its property. Raytheon concluded that it was not possible to establish a specific source of contamination based on data obtained from its investigation. At

RAYTHEON COMPANY, 350 ELLIS ST REMEDIATION ACTIV, MOUNTAIN VIEW, CA 94043 (Continued)

present, Raytheon is working with the California Regional Water Quality Control Board CRWQCB) to determine the full extent of the problem.
This is one of 19 sites in the South BayArea of San Francisco. Facilities at these sites have used a variety of toxic chemicals, primarily chlorinated organic solvents, which contaminate a common ground water basin. Although these sites are listed separately, EPA intends to apply an area-wide approach to the problem as well as take specific action as necessary. Status June 10, 1986): In an attempt to determine the full extent of ground water contamination, Raytheon has installed three wells to pump and treat ground water to contain the contaminated plume. CRWQCB has issued Waste Discharge Requirements to the company. The requirements are the board s legal mechanism for regulating activities at facilities under its jurisdiction.
On August 15, 1985,EPA issued a CERCLA Administrative Order on Consent to Raytheon Corp. s Mountain View Plant, as well as to Fairchild Camera s and Intel Corp. s Mountain View Plants. The order calls for the three companies to conduct a joint remedial investigation/feasibility study of the area to determine the type and extent of contamination and identify alternatives for remedial action.

Category as of 08/2019:

NPL Status:	Currently on the Final NPL
Category Description:	Depth To Aquifer-> 100 Feet
Category Value:	260
NPL Status:	Currently on the Final NPL
Category Description:	Distance To Nearest Population-> 0 And <= 1/4 Mile
Category Value:	10

Narratives as of 08/2019:

NPL Name:	RAYTHEON CORP.

Site as of 08/2019:

EPA Region:	09
Site ID:	0901202
Site Status:	F
Federal Site:	N
Date Deleted:	Not Reported
Date Finalized:	06/10/86
Date Proposed:	10/15/84

Site Status as of 08/2019:

Proposed Date:	10/15/1984

RAYTHEON COMPANY, 350 ELLIS ST REMEDIATION ACTIV, MOUNTAIN VIEW, CA 94043 (Continued)

Final Date:	06/10/1986
Deleted Date:	Not Reported
NPL Status:	Final

Narr:

Site Name:	Raytheon Corp.
Site EPA ID:	CAD009205097
Listing Date:	6/10/1986
Site Score:	29.76
Federal Facility Indicator:	No
Site List URL:	https://semspub.epa.gov/src/document/09/2400272
Site Progress URL:	https://cumulis.epa.gov/supercpad/cursites/csitinfo.cfm?id=0901202
Federal Register URL:	https://semspub.epa.gov/src/document/11/189628
Site Location URL:	https://epa.maps.arcgis.com/apps/webappviewer/index.html?id=33cebcdfdd1b4c3a8b51d416956c41f1&query=Superfund_National_Priorities_List__NPL__Sites_with_Status_Information_7557,SITE_EPA_ID=%27CAD009205097%27

SEMS: Lists of Federal sites subject to CERCLA removals and CERCLA orders

Site ID:	0901202
EPA ID:	CAD009205097
Name:	RAYTHEON CORP.
Address:	350 ELLIS ST
Address 2:	Not Reported
City,State,Zip:	MOUNTAIN VIEW, CA 94043
Cong District:	14,18
FIPS Code:	06085
Latitude:	+37.397500
Longitude:	-122.053300
FF:	N
NPL:	Currently on the Final NPL
Non NPL Status:	Not Reported

SEMS Detail:

Region:	09
Site ID:	0901202
EPA ID:	CAD009205097
Site Name:	RAYTHEON CORP.
NPL:	F
FF:	N
OU:	00
Action Code:	CR
Action Name:	CI
SEQ:	1
Start Date:	1985-06-09 05:00:00
Finish Date:	Not Reported
Qual:	Not Reported
Current Action Lead:	EPA Perf

Region:	09
Site ID:	0901202

RAYTHEON COMPANY, 350 ELLIS ST REMEDIATION ACTIV, MOUNTAIN VIEW, CA 94043 (Continued)

EPA ID:	CAD009205097
Site Name:	RAYTHEON CORP.
NPL:	F
FF:	N
OU:	00
Action Code:	FP
Action Name:	FPA
SEQ:	1
Start Date:	1985-05-29 05:00:00
Finish Date:	1985-07-01 05:00:00
Qual:	Not Reported
Current Action Lead:	EPA Perf
Region:	09
Site ID:	0901202
EPA ID:	CAD009205097
Site Name:	RAYTHEON CORP.
NPL:	F
FF:	N
OU:	00
Action Code:	FE
Action Name:	5 YEAR
SEQ:	1
Start Date:	2003-04-30 04:00:00
Finish Date:	2004-09-30 04:00:00
Qual:	Not Reported
Current Action Lead:	EPA Perf
Region:	09
Site ID:	0901202
EPA ID:	CAD009205097
Site Name:	RAYTHEON CORP.
NPL:	F
FF:	N
OU:	00
Action Code:	FE
Action Name:	5 YEAR
SEQ:	2
Start Date:	2009-09-30 04:00:00
Finish Date:	2009-09-30 04:00:00
Qual:	Not Reported
Current Action Lead:	EPA Perf
Region:	09
Site ID:	0901202
EPA ID:	CAD009205097
Site Name:	RAYTHEON CORP.
NPL:	F
FF:	N
OU:	00
Action Code:	FE

RAYTHEON COMPANY, 350 ELLIS ST REMEDIATION ACTIV, MOUNTAIN VIEW, CA 94043 (Continued)

Action Name:	5 YEAR
SEQ:	3
Start Date:	2013-11-01 04:00:00
Finish Date:	2014-09-28 05:00:00
Qual:	Not Reported
Current Action Lead:	EPA Perf
Region:	09
Site ID:	0901202
EPA ID:	CAD009205097
Site Name:	RAYTHEON CORP.
NPL:	F
FF:	N
OU:	00
Action Code:	FE
Action Name:	5 YEAR
SEQ:	4
Start Date:	2018-12-21 06:00:00
Finish Date:	2019-09-30 05:00:00
Qual:	Not Reported
Current Action Lead:	EPA Perf
Region:	09
Site ID:	0901202
EPA ID:	CAD009205097
Site Name:	RAYTHEON CORP.
NPL:	F
FF:	N
OU:	00
Action Code:	FE
Action Name:	5 YEAR
SEQ:	5
Start Date:	2023-10-25 05:00:00
Finish Date:	2024-09-30 05:00:00
Qual:	Not Reported
Current Action Lead:	EPA Perf
Region:	09
Site ID:	0901202
EPA ID:	CAD009205097
Site Name:	RAYTHEON CORP.
NPL:	F
FF:	N
OU:	00
Action Code:	CM
Action Name:	PCOR
SEQ:	1
Start Date:	1999-08-24 04:00:00
Finish Date:	1999-08-24 04:00:00
Qual:	Not Reported
Current Action Lead:	EPA Perf

RAYTHEON COMPANY, 350 ELLIS ST REMEDIATION ACTIV, MOUNTAIN VIEW, CA 94043 (Continued)

Region:	09
Site ID:	0901202
EPA ID:	CAD009205097
Site Name:	RAYTHEON CORP.
NPL:	F
FF:	N
OU:	00
Action Code:	RS
Action Name:	RV ASSESS
SEQ:	1
Start Date:	1990-08-15 04:00:00
Finish Date:	1990-08-15 04:00:00
Qual:	Not Reported
Current Action Lead:	EPA Perf

Region:	09
Site ID:	0901202
EPA ID:	CAD009205097
Site Name:	RAYTHEON CORP.
NPL:	F
FF:	N
OU:	00
Action Code:	RS
Action Name:	RV ASSESS
SEQ:	2
Start Date:	1991-12-11 05:00:00
Finish Date:	1991-12-11 05:00:00
Qual:	Not Reported
Current Action Lead:	EPA Perf

Region:	09
Site ID:	0901202
EPA ID:	CAD009205097
Site Name:	RAYTHEON CORP.
NPL:	F
FF:	N
OU:	00
Action Code:	HR
Action Name:	HAZRANK
SEQ:	1
Start Date:	1984-08-01 05:00:00
Finish Date:	1984-08-01 05:00:00
Qual:	Not Reported
Current Action Lead:	EPA Perf

Region:	09
Site ID:	0901202
EPA ID:	CAD009205097
Site Name:	RAYTHEON CORP.
NPL:	F
FF:	N

RAYTHEON COMPANY, 350 ELLIS ST REMEDIATION ACTIV, MOUNTAIN VIEW, CA 94043 (Continued)

OU:	00
Action Code:	NF
Action Name:	NPL FINL
SEQ:	1
Start Date:	1986-06-10 04:00:00
Finish Date:	1986-06-10 04:00:00
Qual:	Not Reported
Current Action Lead:	EPA Perf
Region:	09
Site ID:	0901202
EPA ID:	CAD009205097
Site Name:	RAYTHEON CORP.
NPL:	F
FF:	N
OU:	00
Action Code:	NP
Action Name:	PROPOSED
SEQ:	1
Start Date:	1984-10-15 05:00:00
Finish Date:	1984-10-15 05:00:00
Qual:	Not Reported
Current Action Lead:	EPA Perf
Region:	09
Site ID:	0901202
EPA ID:	CAD009205097
Site Name:	RAYTHEON CORP.
NPL:	F
FF:	N
OU:	00
Action Code:	PA
Action Name:	PA
SEQ:	1
Start Date:	1984-07-01 05:00:00
Finish Date:	1984-07-01 05:00:00
Qual:	H
Current Action Lead:	EPA Perf
Region:	09
Site ID:	0901202
EPA ID:	CAD009205097
Site Name:	RAYTHEON CORP.
NPL:	F
FF:	N
OU:	00
Action Code:	DS
Action Name:	DISCVRY
SEQ:	1
Start Date:	1980-08-01 04:00:00
Finish Date:	1980-08-01 04:00:00

RAYTHEON COMPANY, 350 ELLIS ST REMEDIATION ACTIV, MOUNTAIN VIEW, CA 94043 (Continued)

Qual:	Not Reported
Current Action Lead:	St Perf
Region:	09
Site ID:	0901202
EPA ID:	CAD009205097
Site Name:	RAYTHEON CORP.
NPL:	F
FF:	N
OU:	00
Action Code:	SI
Action Name:	SI
SEQ:	1
Start Date:	1984-08-01 05:00:00
Finish Date:	1984-08-01 05:00:00
Qual:	H
Current Action Lead:	EPA Perf
Region:	09
Site ID:	0901202
EPA ID:	CAD009205097
Site Name:	RAYTHEON CORP.
NPL:	F
FF:	N
OU:	00
Action Code:	MA
Action Name:	ST COOP
SEQ:	1
Start Date:	1989-04-30 04:00:00
Finish Date:	1989-06-30 04:00:00
Qual:	Not Reported
Current Action Lead:	EPA Perf
Region:	09
Site ID:	0901202
EPA ID:	CAD009205097
Site Name:	RAYTHEON CORP.
NPL:	F
FF:	N
OU:	00
Action Code:	MA
Action Name:	ST COOP
SEQ:	2
Start Date:	1989-09-15 04:00:00
Finish Date:	1989-09-15 04:00:00
Qual:	Not Reported
Current Action Lead:	EPA Ovrsght
Region:	09
Site ID:	0901202
EPA ID:	CAD009205097
Site Name:	RAYTHEON CORP.

RAYTHEON COMPANY, 350 ELLIS ST REMEDIATION ACTIV, MOUNTAIN VIEW, CA 94043 (Continued)

NPL:	F
FF:	N
OU:	00
Action Code:	TG
Action Name:	TA GRANT
SEQ:	1
Start Date:	1993-04-07 04:00:00
Finish Date:	Not Reported
Qual:	Not Reported
Current Action Lead:	EPA Perf
Region:	09
Site ID:	0901202
EPA ID:	CAD009205097
Site Name:	RAYTHEON CORP.
NPL:	F
FF:	N
OU:	00
Action Code:	TG
Action Name:	TA GRANT
SEQ:	2
Start Date:	1993-04-09 04:00:00
Finish Date:	Not Reported
Qual:	Not Reported
Current Action Lead:	EPA Perf
Region:	09
Site ID:	0901202
EPA ID:	CAD009205097
Site Name:	RAYTHEON CORP.
NPL:	F
FF:	N
OU:	01
Action Code:	CO
Action Name:	RI/FS
SEQ:	1
Start Date:	1985-06-09 05:00:00
Finish Date:	1985-08-15 05:00:00
Qual:	Not Reported
Current Action Lead:	EPA Perf
Region:	09
Site ID:	0901202
EPA ID:	CAD009205097
Site Name:	RAYTHEON CORP.
NPL:	F
FF:	N
OU:	01
Action Code:	CO
Action Name:	RI/FS
SEQ:	2

RAYTHEON COMPANY, 350 ELLIS ST REMEDIATION ACTIV, MOUNTAIN VIEW, CA 94043 (Continued)

Start Date:	2021-07-27 05:00:00
Finish Date:	Not Reported
Qual:	Not Reported
Current Action Lead:	EPA Perf
Region:	09
Site ID:	0901202
EPA ID:	CAD009205097
Site Name:	RAYTHEON CORP.
NPL:	F
FF:	N
OU:	01
Action Code:	NK
Action Name:	PRP FS
SEQ:	1
Start Date:	2007-09-27 04:00:00
Finish Date:	2021-07-27 05:00:00
Qual:	Not Reported
Current Action Lead:	EPA Ovrsght
Region:	09
Site ID:	0901202
EPA ID:	CAD009205097
Site Name:	RAYTHEON CORP.
NPL:	F
FF:	N
OU:	01
Action Code:	ME
Action Name:	PRP LR
SEQ:	1
Start Date:	2000-03-16 05:00:00
Finish Date:	Not Reported
Qual:	Not Reported
Current Action Lead:	EPA Ovrsght
Region:	09
Site ID:	0901202
EPA ID:	CAD009205097
Site Name:	RAYTHEON CORP.
NPL:	F
FF:	N
OU:	01
Action Code:	BF
Action Name:	PRP RA
SEQ:	2
Start Date:	1996-12-11 05:00:00
Finish Date:	2000-03-16 05:00:00
Qual:	Not Reported
Current Action Lead:	EPA Ovrsght
Region:	09
Site ID:	0901202

RAYTHEON COMPANY, 350 ELLIS ST REMEDIATION ACTIV, MOUNTAIN VIEW, CA 94043 (Continued)

EPA ID:	CAD009205097
Site Name:	RAYTHEON CORP.
NPL:	F
FF:	N
OU:	01
Action Code:	BF
Action Name:	PRP RA
SEQ:	3
Start Date:	2012-11-16 05:00:00
Finish Date:	Not Reported
Qual:	Not Reported
Current Action Lead:	EPA Ovrsght
Region:	09
Site ID:	0901202
EPA ID:	CAD009205097
Site Name:	RAYTHEON CORP.
NPL:	F
FF:	N
OU:	01
Action Code:	BE
Action Name:	PRP RD
SEQ:	2
Start Date:	1991-05-14 04:00:00
Finish Date:	1996-12-11 05:00:00
Qual:	Not Reported
Current Action Lead:	EPA Ovrsght
Region:	09
Site ID:	0901202
EPA ID:	CAD009205097
Site Name:	RAYTHEON CORP.
NPL:	F
FF:	N
OU:	01
Action Code:	BE
Action Name:	PRP RD
SEQ:	3
Start Date:	2011-09-28 04:00:00
Finish Date:	Not Reported
Qual:	Not Reported
Current Action Lead:	EPA Ovrsght
Region:	09
Site ID:	0901202
EPA ID:	CAD009205097
Site Name:	RAYTHEON CORP.
NPL:	F
FF:	N
OU:	01
Action Code:	BD

RAYTHEON COMPANY, 350 ELLIS ST REMEDIATION ACTIV, MOUNTAIN VIEW, CA 94043 (Continued)

Action Name:	PRP RI/FS
SEQ:	1
Start Date:	1985-08-15 05:00:00
Finish Date:	1989-06-09 04:00:00
Qual:	Not Reported
Current Action Lead:	EPA Ovrsght
Region:	09
Site ID:	0901202
EPA ID:	CAD009205097
Site Name:	RAYTHEON CORP.
NPL:	F
FF:	N
OU:	01
Action Code:	BD
Action Name:	PRP RI/FS
SEQ:	2
Start Date:	2006-06-16 04:00:00
Finish Date:	2010-08-16 04:00:00
Qual:	Not Reported
Current Action Lead:	EPA Ovrsght
Region:	09
Site ID:	0901202
EPA ID:	CAD009205097
Site Name:	RAYTHEON CORP.
NPL:	F
FF:	N
OU:	01
Action Code:	RO
Action Name:	ROD
SEQ:	1
Start Date:	1989-06-09 04:00:00
Finish Date:	1989-06-09 04:00:00
Qual:	R
Current Action Lead:	EPA Perf
Region:	09
Site ID:	0901202
EPA ID:	CAD009205097
Site Name:	RAYTHEON CORP.
NPL:	F
FF:	N
OU:	02
Action Code:	ME
Action Name:	PRP LR
SEQ:	2
Start Date:	2001-09-28 04:00:00
Finish Date:	Not Reported
Qual:	Not Reported
Current Action Lead:	EPA Ovrsght

RAYTHEON COMPANY, 350 ELLIS ST REMEDIATION ACTIV, MOUNTAIN VIEW, CA 94043 (Continued)

Region:	09
Site ID:	0901202
EPA ID:	CAD009205097
Site Name:	RAYTHEON CORP.
NPL:	F
FF:	N
OU:	02
Action Code:	BF
Action Name:	PRP RA
SEQ:	1
Start Date:	1995-02-28 05:00:00
Finish Date:	2001-09-28 04:00:00
Qual:	IR
Current Action Lead:	EPA Ovrsght

Region:	09
Site ID:	0901202
EPA ID:	CAD009205097
Site Name:	RAYTHEON CORP.
NPL:	F
FF:	N
OU:	02
Action Code:	BE
Action Name:	PRP RD
SEQ:	1
Start Date:	1991-05-14 04:00:00
Finish Date:	1995-02-28 05:00:00
Qual:	Not Reported
Current Action Lead:	EPA Ovrsght

RCRA Listings: Lists of Federal RCRA generators

Date Form Received by Agency:	20240325
Handler Name:	Raytheon Company
Handler Address:	350 Ellis St Remediation Activ
Handler City,State,Zip:	MOUNTAIN VIEW, CA 94043
EPA ID:	CAD009205097
Contact Name:	INGRID CHEN
Contact Address:	450 NATIONAL AVE
Contact City,State,Zip:	MOUNTAIN VIEW, CA 94043
Contact Telephone:	650-428-0550
Contact Fax:	Not Reported
Contact Email:	Not Reported
Contact Title:	Not Reported
EPA Region:	09
Land Type:	Private
Federal Waste Generator Description:	Small Quantity Generator
Non-Notifier:	Not Reported
Biennial Report Cycle:	Not Reported
Accessibility:	Not Reported

RAYTHEON COMPANY, 350 ELLIS ST REMEDIATION ACTIV, MOUNTAIN VIEW, CA 94043 (Continued)

Active Site Indicator:	Handler Activities
State District Owner:	Not Reported
State District:	Not Reported
Mailing Address:	450 NATIONAL AVE
Mailing City,State,Zip:	MOUNTAIN VIEW, CA 94043
Owner Name:	Raytheon Company
Owner Type:	Private
Operator Name:	Raytheon Company
Operator Type:	Private
Short-Term Generator Activity:	No
Importer Activity:	No
Mixed Waste Generator:	No
Transporter Activity:	No
Transfer Facility Activity:	No
Recycler Activity with Storage:	No
Small Quantity On-Site Burner Exemption:	No
Smelting Melting and Refining Furnace Exemption:	No
Underground Injection Control:	No
Off-Site Waste Receipt:	No
Universal Waste Indicator:	No
Universal Waste Destination Facility:	No
Federal Universal Waste:	No
Active Site State-Reg Handler:	---
Federal Facility Indicator:	Not Reported
Hazardous Secondary Material Indicator:	N
Sub-Part K Indicator:	Not Reported
2018 GPRA Permit Baseline:	Not on the Baseline
2018 GPRA Renewals Baseline:	Not on the Baseline
202 GPRA Corrective Action Baseline:	No
Subject to Corrective Action Universe:	No
Non-TSDFs Where RCRA CA has Been Imposed Universe:	No
Corrective Action Priority Ranking:	No NCAPS ranking
Environmental Control Indicator:	No
Institutional Control Indicator:	No
Human Exposure Controls Indicator:	N/A
Groundwater Controls Indicator:	N/A
Significant Non-Complier Universe:	No
Unaddressed Significant Non-Complier Universe:	No
Addressed Significant Non-Complier Universe:	No
Significant Non-Complier With a Compliance Schedule Universe:	No
Financial Assurance Required:	Not Reported
Handler Date of Last Change:	20240405
Recognized Trader-Importer:	No
Recognized Trader-Exporter:	No
Importer of Spent Lead Acid Batteries:	No

RAYTHEON COMPANY, 350 ELLIS ST REMEDIATION ACTIV, MOUNTAIN VIEW, CA 94043 (Continued)

Exporter of Spent Lead Acid Batteries:	No
Recycler Activity Without Storage:	No
Manifest Broker:	No
Sub-Part P Indicator:	No

Hazardous Waste Summary:

Waste Code:	D040
Waste Description:	Trichloroethylene

Handler - Owner Operator:

Owner/Operator Indicator:	Owner
Owner/Operator Name:	RAYTHEON COMPANY
Legal Status:	Private
Date Became Current:	20240325
Date Ended Current:	Not Reported
Owner/Operator Address:	141 SPRING ST
Owner/Operator City,State,Zip:	LEXINGTON, MA 02173
Owner/Operator Telephone:	520-471-3010
Owner/Operator Telephone Ext:	Not Reported
Owner/Operator Fax:	Not Reported
Owner/Operator Email:	DANIEL.S.SAMORANO@RTX.COM

Owner/Operator Indicator:	Operator
Owner/Operator Name:	RAYTHEON COMPANY
Legal Status:	Private
Date Became Current:	Not Reported
Date Ended Current:	Not Reported
Owner/Operator Address:	141 SPRING ST
Owner/Operator City,State,Zip:	CITY NOT REPORTED, MA 99999
Owner/Operator Telephone:	617-862-6600
Owner/Operator Telephone Ext:	Not Reported
Owner/Operator Fax:	Not Reported
Owner/Operator Email:	Not Reported

Owner/Operator Indicator:	Operator
Owner/Operator Name:	RAYTHEON COMPANY
Legal Status:	Private
Date Became Current:	20240325
Date Ended Current:	Not Reported
Owner/Operator Address:	141 SPRING ST
Owner/Operator City,State,Zip:	LEXINGTON, MA 02173
Owner/Operator Telephone:	520-471-3010
Owner/Operator Telephone Ext:	Not Reported
Owner/Operator Fax:	Not Reported
Owner/Operator Email:	DANIEL.S.SAMORANO@RTX.COM

Owner/Operator Indicator:	Owner
Owner/Operator Name:	RAYTHEON COMPANY
Legal Status:	Private

RAYTHEON COMPANY, 350 ELLIS ST REMEDIATION ACTIV, MOUNTAIN VIEW, CA 94043 (Continued)

Date Became Current:	Not Reported
Date Ended Current:	Not Reported
Owner/Operator Address:	141 SPRING ST
Owner/Operator City,State,Zip:	LEXINGTON, MA 02173
Owner/Operator Telephone:	781-860-2687
Owner/Operator Telephone Ext:	Not Reported
Owner/Operator Fax:	Not Reported
Owner/Operator Email:	Not Reported

Historic Generators:

Receive Date:	19960901
Handler Name:	RAYTHEON COMPANY
Federal Waste Generator Description:	Large Quantity Generator
State District Owner:	Not Reported
Large Quantity Handler of Universal Waste:	No
Recognized Trader Importer:	No
Recognized Trader Exporter:	No
Spent Lead Acid Battery Importer:	No
Spent Lead Acid Battery Exporter:	No
Current Record:	No
Non Storage Recycler Activity:	Not Reported
Electronic Manifest Broker:	Not Reported

Receive Date:	19800818
Handler Name:	RAYTHEON COMPANY
Federal Waste Generator Description:	Large Quantity Generator
State District Owner:	Not Reported
Large Quantity Handler of Universal Waste:	No
Recognized Trader Importer:	No
Recognized Trader Exporter:	No
Spent Lead Acid Battery Importer:	No
Spent Lead Acid Battery Exporter:	No
Current Record:	No
Non Storage Recycler Activity:	Not Reported
Electronic Manifest Broker:	Not Reported

Receive Date:	19800818
Handler Name:	RAYTHEON COMPANY
Federal Waste Generator Description:	Large Quantity Generator
State District Owner:	Not Reported
Large Quantity Handler of Universal Waste:	No
Recognized Trader Importer:	No
Recognized Trader Exporter:	No
Spent Lead Acid Battery Importer:	No
Spent Lead Acid Battery Exporter:	No
Current Record:	No
Non Storage Recycler Activity:	Not Reported
Electronic Manifest Broker:	Not Reported

RAYTHEON COMPANY, 350 ELLIS ST REMEDIATION ACTIV, MOUNTAIN VIEW, CA 94043 (Continued)

Receive Date:	19980611
Handler Name:	RAYTHEON COMPANY
Federal Waste Generator Description:	Small Quantity Generator
State District Owner:	Not Reported
Large Quantity Handler of Universal Waste:	No
Recognized Trader Importer:	No
Recognized Trader Exporter:	No
Spent Lead Acid Battery Importer:	No
Spent Lead Acid Battery Exporter:	No
Current Record:	No
Non Storage Recycler Activity:	Not Reported
Electronic Manifest Broker:	Not Reported

Receive Date:	20240325
Handler Name:	RAYTHEON COMPANY
Federal Waste Generator Description:	Small Quantity Generator
State District Owner:	Not Reported
Large Quantity Handler of Universal Waste:	No
Recognized Trader Importer:	No
Recognized Trader Exporter:	No
Spent Lead Acid Battery Importer:	No
Spent Lead Acid Battery Exporter:	No
Current Record:	Yes
Non Storage Recycler Activity:	No
Electronic Manifest Broker:	No

Receive Date:	19900416
Handler Name:	RAYTHEON COMPANY SEMI-CONDUCTOR D
Federal Waste Generator Description:	Large Quantity Generator
State District Owner:	Not Reported
Large Quantity Handler of Universal Waste:	No
Recognized Trader Importer:	No
Recognized Trader Exporter:	No
Spent Lead Acid Battery Importer:	No
Spent Lead Acid Battery Exporter:	No
Current Record:	No
Non Storage Recycler Activity:	Not Reported
Electronic Manifest Broker:	Not Reported

Receive Date:	19920220
Handler Name:	RAYTHEON COMPANY SEMI-CONDUCTO
Federal Waste Generator Description:	Large Quantity Generator
State District Owner:	Not Reported
Large Quantity Handler of Universal Waste:	No
Recognized Trader Importer:	No
Recognized Trader Exporter:	No
Spent Lead Acid Battery Importer:	No
Spent Lead Acid Battery Exporter:	No
Current Record:	No

RAYTHEON COMPANY, 350 ELLIS ST REMEDIATION ACTIV, MOUNTAIN VIEW, CA 94043 (Continued)

Non Storage Recycler Activity:	Not Reported
Electronic Manifest Broker:	Not Reported
Receive Date:	19940311
Handler Name:	RAYTHEON SEMI CONDUCTOR
Federal Waste Generator Description:	Large Quantity Generator
State District Owner:	Not Reported
Large Quantity Handler of Universal Waste:	No
Recognized Trader Importer:	No
Recognized Trader Exporter:	No
Spent Lead Acid Battery Importer:	No
Spent Lead Acid Battery Exporter:	No
Current Record:	No
Non Storage Recycler Activity:	Not Reported
Electronic Manifest Broker:	Not Reported
Receive Date:	19960315
Handler Name:	RAYTHEON SEMICONDUCTOR
Federal Waste Generator Description:	Large Quantity Generator
State District Owner:	Not Reported
Large Quantity Handler of Universal Waste:	No
Recognized Trader Importer:	No
Recognized Trader Exporter:	No
Spent Lead Acid Battery Importer:	No
Spent Lead Acid Battery Exporter:	No
Current Record:	No
Non Storage Recycler Activity:	Not Reported
Electronic Manifest Broker:	Not Reported
Receive Date:	19990304
Handler Name:	RAYTHEON CORPORATION SEMI CONDUCTOR DEVE
Federal Waste Generator Description:	Large Quantity Generator
State District Owner:	Not Reported
Large Quantity Handler of Universal Waste:	No
Recognized Trader Importer:	No
Recognized Trader Exporter:	No
Spent Lead Acid Battery Importer:	No
Spent Lead Acid Battery Exporter:	No
Current Record:	No
Non Storage Recycler Activity:	Not Reported
Electronic Manifest Broker:	Not Reported

List of NAICS Codes and Descriptions:

NAICS Code:	334413
NAICS Description:	Semiconductor And Related Device Manufacturing
NAICS Code:	562910
NAICS Description:	Remediation Services

RAYTHEON COMPANY, 350 ELLIS ST REMEDIATION ACTIV, MOUNTAIN VIEW, CA 94043 (Continued)

Has the Facility Received Notices of Violations:

Found Violation:	Yes
Agency Which Determined Violation:	State
Violation Short Description:	Generators - General
Date Violation was Determined:	19950119
Actual Return to Compliance Date:	19950210
Return to Compliance Qualifier:	Observed
Violation Responsible Agency:	State
Scheduled Compliance Date:	Not Reported
Enforcement Identifier:	Not Reported
Date of Enforcement Action:	Not Reported
Enforcement Responsible Agency:	Not Reported
Enforcement Docket Number:	Not Reported
Enforcement Attorney:	Not Reported
Corrective Action Component:	Not Reported
Appeal Initiated Date:	Not Reported
Appeal Resolution Date:	Not Reported
Disposition Status Date:	Not Reported
Disposition Status:	Not Reported
Disposition Status Description:	Not Reported
Consent/Final Order Sequence Number:	Not Reported
Consent/Final Order Respondent Name:	Not Reported
Consent/Final Order Lead Agency:	Not Reported
Enforcement Type:	Not Reported
Enforcement Responsible Person:	Not Reported
Enforcement Responsible Sub-Organization:	Not Reported
SEP Sequence Number:	Not Reported
SEP Expenditure Amount:	Not Reported
SEP Scheduled Completion Date:	Not Reported
SEP Actual Date:	Not Reported
SEP Defaulted Date:	Not Reported
SEP Type:	Not Reported
SEP Type Description:	Not Reported
Proposed Amount:	Not Reported
Final Monetary Amount:	Not Reported
Paid Amount:	Not Reported
Final Count:	Not Reported
Final Amount:	Not Reported

Found Violation:	No
Agency Which Determined Violation:	Not Reported
Violation Short Description:	Not Reported
Date Violation was Determined:	Not Reported
Actual Return to Compliance Date:	Not Reported
Return to Compliance Qualifier:	Not Reported
Violation Responsible Agency:	Not Reported
Scheduled Compliance Date:	Not Reported

RAYTHEON COMPANY, 350 ELLIS ST REMEDIATION ACTIV, MOUNTAIN VIEW, CA 94043 (Continued)

Enforcement Identifier:	Not Reported
Date of Enforcement Action:	Not Reported
Enforcement Responsible Agency:	Not Reported
Enforcement Docket Number:	Not Reported
Enforcement Attorney:	Not Reported
Corrective Action Component:	Not Reported
Appeal Initiated Date:	Not Reported
Appeal Resolution Date:	Not Reported
Disposition Status Date:	Not Reported
Disposition Status:	Not Reported
Disposition Status Description:	Not Reported
Consent/Final Order Sequence Number:	Not Reported
Consent/Final Order Respondent Name:	Not Reported
Consent/Final Order Lead Agency:	Not Reported
Enforcement Type:	Not Reported
Enforcement Responsible Person:	Not Reported
Enforcement Responsible Sub-Organization:	Not Reported
SEP Sequence Number:	Not Reported
SEP Expenditure Amount:	Not Reported
SEP Scheduled Completion Date:	Not Reported
SEP Actual Date:	Not Reported
SEP Defaulted Date:	Not Reported
SEP Type:	Not Reported
SEP Type Description:	Not Reported
Proposed Amount:	Not Reported
Final Monetary Amount:	Not Reported
Paid Amount:	Not Reported
Final Count:	Not Reported
Final Amount:	Not Reported

Found Violation:	Yes
Agency Which Determined Violation:	State
Violation Short Description:	Generators - General
Date Violation was Determined:	19851213
Actual Return to Compliance Date:	19860306
Return to Compliance Qualifier:	Observed
Violation Responsible Agency:	State
Scheduled Compliance Date:	19860115
Enforcement Identifier:	001
Date of Enforcement Action:	19851213
Enforcement Responsible Agency:	State
Enforcement Docket Number:	Not Reported
Enforcement Attorney:	R9
Corrective Action Component:	No
Appeal Initiated Date:	Not Reported
Appeal Resolution Date:	Not Reported
Disposition Status Date:	Not Reported
Disposition Status:	Not Reported

RAYTHEON COMPANY, 350 ELLIS ST REMEDIATION ACTIV, MOUNTAIN VIEW, CA 94043 (Continued)

Disposition Status Description:	Not Reported
Consent/Final Order Sequence Number:	Not Reported
Consent/Final Order Respondent Name:	Not Reported
Consent/Final Order Lead Agency:	Not Reported
Enforcement Type:	WRITTEN INFORMAL
Enforcement Responsible Person:	R9
Enforcement Responsible Sub-Organization:	Not Reported
SEP Sequence Number:	Not Reported
SEP Expenditure Amount:	Not Reported
SEP Scheduled Completion Date:	Not Reported
SEP Actual Date:	Not Reported
SEP Defaulted Date:	Not Reported
SEP Type:	Not Reported
SEP Type Description:	Not Reported
Proposed Amount:	Not Reported
Final Monetary Amount:	Not Reported
Paid Amount:	Not Reported
Final Count:	Not Reported
Final Amount:	Not Reported

Evaluation Action Summary:

Evaluation Date:	19950119
Evaluation Responsible Agency:	State Contractor/Grantee
Found Violation:	Yes
Evaluation Type Description:	COMPLIANCE EVALUATION INSPECTION
Evaluation Responsible Person Identifier:	R9
Evaluation Responsible Sub-Organization:	Not Reported
Actual Return to Compliance Date:	19950210
Scheduled Compliance Date:	Not Reported
Date of Request:	Not Reported
Date Response Received:	Not Reported
Request Agency:	Not Reported
Former Citation:	Not Reported

Evaluation Date:	19860306
Evaluation Responsible Agency:	State
Found Violation:	No
Evaluation Type Description:	COMPLIANCE SCHEDULE EVALUATION
Evaluation Responsible Person Identifier:	R9
Evaluation Responsible Sub-Organization:	Not Reported
Actual Return to Compliance Date:	Not Reported
Scheduled Compliance Date:	Not Reported
Date of Request:	Not Reported
Date Response Received:	Not Reported
Request Agency:	Not Reported

RAYTHEON COMPANY, 350 ELLIS ST REMEDIATION ACTIV, MOUNTAIN VIEW, CA 94043 (Continued)

Former Citation:	Not Reported
Evaluation Date:	19851213
Evaluation Responsible Agency:	State
Found Violation:	Yes
Evaluation Type Description:	COMPLIANCE EVALUATION INSPECTION
Evaluation Responsible Person Identifier:	R9
Evaluation Responsible Sub-Organization:	Not Reported
Actual Return to Compliance Date:	19860306
Scheduled Compliance Date:	19860115
Date of Request:	Not Reported
Date Response Received:	Not Reported
Request Agency:	Not Reported
Former Citation:	Not Reported

SIte: Federal institutional controls / engineering controls registries

Name:	RAYTHEON CORP.
Address:	350 ELLIS ST
Address 2:	Not Reported
City,State,Zip:	MOUNTAIN VIEW, CA 94043
Event Code:	Not Reported
Action Taken Date:	08/16/2010
EPA ID:	CAD009205097
Action Name:	ROD Amendment
Action ID:	1
Operable Unit:	01
Contaminated Media:	Soil Gas
Contact Name:	Not Reported
Contact Telephone:	Not Reported
Event:	Not Reported
Federal Facility:	N
Fiscal Year:	2010
NPL Status:	Currently on the Final NPL
Superfund Alternative Agreement:	N
Latitude:	+37.397500
Longitude:	-122.053300

Media:

EPA ID:	CAD009205097
Contaminated Media:	Groundwater
Action ID:	1
Operable Unit:	01
Action Name:	Explanation of Significant Differences
Action Taken Date:	09/01/1990
Event Code:	Not Reported
Contact Name:	Not Reported
Contact Telephone:	Not Reported
Event:	Not Reported

RAYTHEON COMPANY, 350 ELLIS ST REMEDIATION ACTIV, MOUNTAIN VIEW, CA 94043 (Continued)

Federal Facility:	N
Fiscal Year:	1990
NPL Status:	Currently on the Final NPL
Superfund Alternative Agreement:	N
Latitude:	+37.397500
Longitude:	-122.053300
EPA ID:	CAD009205097
Contaminated Media:	Soil
Action ID:	1
Operable Unit:	01
Action Name:	Explanation of Significant Differences
Action Taken Date:	09/01/1990
Event Code:	Not Reported
Contact Name:	Not Reported
Contact Telephone:	Not Reported
Event:	Not Reported
Federal Facility:	N
Fiscal Year:	1990
NPL Status:	Currently on the Final NPL
Superfund Alternative Agreement:	N
Latitude:	+37.397500
Longitude:	-122.053300
EPA ID:	CAD009205097
Contaminated Media:	Groundwater
Action ID:	2
Operable Unit:	01
Action Name:	Explanation of Significant Differences
Action Taken Date:	04/16/1996
Event Code:	Not Reported
Contact Name:	Not Reported
Contact Telephone:	Not Reported
Event:	Not Reported
Federal Facility:	N
Fiscal Year:	1996
NPL Status:	Currently on the Final NPL
Superfund Alternative Agreement:	N
Latitude:	+37.397500
Longitude:	-122.053300
EPA ID:	CAD009205097
Contaminated Media:	Soil Gas
Action ID:	1
Operable Unit:	01
Action Name:	ROD Amendment
Action Taken Date:	08/16/2010
Event Code:	Not Reported
Contact Name:	Not Reported
Contact Telephone:	Not Reported
Event:	Not Reported

RAYTHEON COMPANY, 350 ELLIS ST REMEDIATION ACTIV, MOUNTAIN VIEW, CA 94043 (Continued)

Federal Facility:	N
Fiscal Year:	2010
NPL Status:	Currently on the Final NPL
Superfund Alternative Agreement:	N
Latitude:	+37.397500
Longitude:	-122.053300
EPA ID:	CAD009205097
Contaminated Media:	Air
Action ID:	1
Operable Unit:	01
Action Name:	ROD Amendment
Action Taken Date:	08/16/2010
Event Code:	Not Reported
Contact Name:	Not Reported
Contact Telephone:	Not Reported
Event:	Not Reported
Federal Facility:	N
Fiscal Year:	2010
NPL Status:	Currently on the Final NPL
Superfund Alternative Agreement:	N
Latitude:	+37.397500
Longitude:	-122.053300
EPA ID:	CAD009205097
Contaminated Media:	Soil Gas
Action ID:	1
Operable Unit:	01
Action Name:	ROD Amendment
Action Taken Date:	08/16/2010
Event Code:	Not Reported
Contact Name:	Not Reported
Contact Telephone:	Not Reported
Event:	Not Reported
Federal Facility:	N
Fiscal Year:	2010
NPL Status:	Currently on the Final NPL
Superfund Alternative Agreement:	N
Latitude:	+37.397500
Longitude:	-122.053300
EPA ID:	CAD009205097
Contaminated Media:	Soil Gas
Action ID:	1
Operable Unit:	01
Action Name:	ROD Amendment
Action Taken Date:	08/16/2010
Event Code:	Not Reported
Contact Name:	Not Reported
Contact Telephone:	Not Reported
Event:	Not Reported

RAYTHEON COMPANY, 350 ELLIS ST REMEDIATION ACTIV, MOUNTAIN VIEW, CA 94043 (Continued)

Federal Facility:	N
Fiscal Year:	2010
NPL Status:	Currently on the Final NPL
Superfund Alternative Agreement:	N
Latitude:	+37.397500
Longitude:	-122.053300
EPA ID:	CAD009205097
Contaminated Media:	Soil Gas
Action ID:	1
Operable Unit:	01
Action Name:	ROD Amendment
Action Taken Date:	08/16/2010
Event Code:	Not Reported
Contact Name:	Not Reported
Contact Telephone:	Not Reported
Event:	Not Reported
Federal Facility:	N
Fiscal Year:	2010
NPL Status:	Currently on the Final NPL
Superfund Alternative Agreement:	N
Latitude:	+37.397500
Longitude:	-122.053300
EPA ID:	CAD009205097
Contaminated Media:	Soil Gas
Action ID:	1
Operable Unit:	01
Action Name:	ROD Amendment
Action Taken Date:	08/16/2010
Event Code:	Not Reported
Contact Name:	Not Reported
Contact Telephone:	Not Reported
Event:	Not Reported
Federal Facility:	N
Fiscal Year:	2010
NPL Status:	Currently on the Final NPL
Superfund Alternative Agreement:	N
Latitude:	+37.397500
Longitude:	-122.053300
EPA ID:	CAD009205097
Contaminated Media:	Soil
Action ID:	1
Operable Unit:	01
Action Name:	Record of Decision
Action Taken Date:	06/09/1989
Event Code:	Not Reported
Contact Name:	Not Reported
Contact Telephone:	Not Reported
Event:	Not Reported

RAYTHEON COMPANY, 350 ELLIS ST REMEDIATION ACTIV, MOUNTAIN VIEW, CA 94043 (Continued)

Federal Facility:	N
Fiscal Year:	1989
NPL Status:	Currently on the Final NPL
Superfund Alternative Agreement:	N
Latitude:	+37.397500
Longitude:	-122.053300
EPA ID:	CAD009205097
Contaminated Media:	Groundwater
Action ID:	1
Operable Unit:	01
Action Name:	Record of Decision
Action Taken Date:	06/09/1989
Event Code:	Not Reported
Contact Name:	Not Reported
Contact Telephone:	Not Reported
Event:	Not Reported
Federal Facility:	N
Fiscal Year:	1989
NPL Status:	Currently on the Final NPL
Superfund Alternative Agreement:	N
Latitude:	+37.397500
Longitude:	-122.053300
EPA ID:	CAD009205097
Contaminated Media:	Soil
Action ID:	1
Operable Unit:	01
Action Name:	Record of Decision
Action Taken Date:	06/09/1989
Event Code:	Not Reported
Contact Name:	Not Reported
Contact Telephone:	Not Reported
Event:	Not Reported
Federal Facility:	N
Fiscal Year:	1989
NPL Status:	Currently on the Final NPL
Superfund Alternative Agreement:	N
Latitude:	+37.397500
Longitude:	-122.053300
EPA ID:	CAD009205097
Contaminated Media:	Groundwater
Action ID:	1
Operable Unit:	01
Action Name:	Record of Decision
Action Taken Date:	06/09/1989
Event Code:	Not Reported
Contact Name:	Not Reported
Contact Telephone:	Not Reported
Event:	Not Reported

RAYTHEON COMPANY, 350 ELLIS ST REMEDIATION ACTIV, MOUNTAIN VIEW, CA 94043 (Continued)

Federal Facility:	N
Fiscal Year:	1989
NPL Status:	Currently on the Final NPL
Superfund Alternative Agreement:	N
Latitude:	+37.397500
Longitude:	-122.053300
EPA ID:	CAD009205097
Contaminated Media:	Soil
Action ID:	1
Operable Unit:	01
Action Name:	Record of Decision
Action Taken Date:	06/09/1989
Event Code:	Not Reported
Contact Name:	Not Reported
Contact Telephone:	Not Reported
Event:	Not Reported
Federal Facility:	N
Fiscal Year:	1989
NPL Status:	Currently on the Final NPL
Superfund Alternative Agreement:	N
Latitude:	+37.397500
Longitude:	-122.053300
EPA ID:	CAD009205097
Contaminated Media:	Groundwater
Action ID:	1
Operable Unit:	01
Action Name:	Record of Decision
Action Taken Date:	06/09/1989
Event Code:	Not Reported
Contact Name:	Not Reported
Contact Telephone:	Not Reported
Event:	Not Reported
Federal Facility:	N
Fiscal Year:	1989
NPL Status:	Currently on the Final NPL
Superfund Alternative Agreement:	N
Latitude:	+37.397500
Longitude:	-122.053300
EPA ID:	CAD009205097
Contaminated Media:	Soil
Action ID:	1
Operable Unit:	01
Action Name:	Record of Decision
Action Taken Date:	06/09/1989
Event Code:	Not Reported
Contact Name:	Not Reported
Contact Telephone:	Not Reported
Event:	Not Reported

RAYTHEON COMPANY, 350 ELLIS ST REMEDIATION ACTIV, MOUNTAIN VIEW, CA 94043 (Continued)

Federal Facility:	N
Fiscal Year:	1989
NPL Status:	Currently on the Final NPL
Superfund Alternative Agreement:	N
Latitude:	+37.397500
Longitude:	-122.053300
EPA ID:	CAD009205097
Contaminated Media:	Groundwater
Action ID:	1
Operable Unit:	01
Action Name:	Record of Decision
Action Taken Date:	06/09/1989
Event Code:	Not Reported
Contact Name:	Not Reported
Contact Telephone:	Not Reported
Event:	Not Reported
Federal Facility:	N
Fiscal Year:	1989
NPL Status:	Currently on the Final NPL
Superfund Alternative Agreement:	N
Latitude:	+37.397500
Longitude:	-122.053300
EPA ID:	CAD009205097
Contaminated Media:	Groundwater
Action ID:	1
Operable Unit:	01
Action Name:	Record of Decision
Action Taken Date:	06/09/1989
Event Code:	Not Reported
Contact Name:	Not Reported
Contact Telephone:	Not Reported
Event:	Not Reported
Federal Facility:	N
Fiscal Year:	1989
NPL Status:	Currently on the Final NPL
Superfund Alternative Agreement:	N
Latitude:	+37.397500
Longitude:	-122.053300
EPA ID:	CAD009205097
Contaminated Media:	Soil
Action ID:	1
Operable Unit:	01
Action Name:	Record of Decision
Action Taken Date:	06/09/1989
Event Code:	Not Reported
Contact Name:	Not Reported
Contact Telephone:	Not Reported
Event:	Not Reported

RAYTHEON COMPANY, 350 ELLIS ST REMEDIATION ACTIV, MOUNTAIN VIEW, CA 94043 (Continued)

Federal Facility:	N
Fiscal Year:	1989
NPL Status:	Currently on the Final NPL
Superfund Alternative Agreement:	N
Latitude:	+37.397500
Longitude:	-122.053300
EPA ID:	CAD009205097
Contaminated Media:	Soil
Action ID:	1
Operable Unit:	01
Action Name:	Record of Decision
Action Taken Date:	06/09/1989
Event Code:	Not Reported
Contact Name:	Not Reported
Contact Telephone:	Not Reported
Event:	Not Reported
Federal Facility:	N
Fiscal Year:	1989
NPL Status:	Currently on the Final NPL
Superfund Alternative Agreement:	N
Latitude:	+37.397500
Longitude:	-122.053300
EPA ID:	CAD009205097
Contaminated Media:	Groundwater
Action ID:	1
Operable Unit:	01
Action Name:	Record of Decision
Action Taken Date:	06/09/1989
Event Code:	Not Reported
Contact Name:	Not Reported
Contact Telephone:	Not Reported
Event:	Not Reported
Federal Facility:	N
Fiscal Year:	1989
NPL Status:	Currently on the Final NPL
Superfund Alternative Agreement:	N
Latitude:	+37.397500
Longitude:	-122.053300

US INST CONTROLS: Federal institutional controls / engineering controls registries

Name:	RAYTHEON CORP.
Address:	350 ELLIS ST
Address 2:	Not Reported
City,State,Zip:	MOUNTAIN VIEW, CA 94043
EPA ID:	CAD009205097
Action Name:	ROD Amendment
Action ID:	1
Operable Unit:	01

RAYTHEON COMPANY, 350 ELLIS ST REMEDIATION ACTIV, MOUNTAIN VIEW, CA 94043 (Continued)

Actual Date:	08/16/2010
Contaminated Media:	Soil Gas
Event Code:	Not Reported
Contact Name:	Not Reported
Contact Telephone:	Not Reported
Event:	Not Reported
Federal Facility:	N
Fiscal Year:	2010
NPL Status:	Currently on the Final NPL
Superfund Alternative Agreement:	N
Latitude:	+37.397500
Longitude:	-122.053300

ROD: Other Ascertainable Records

Name:	RAYTHEON CORP.
Address:	350 Ellis St
City,State,Zip:	MOUNTAIN VIEW, CA 94043
EPA ID:	CAD009205097
RG:	9
Site ID:	901202
Action:	GOVT ESD
Operable Unit Number:	REGIONAL
SEQ ID:	1
Action Completion:	1990-09-01 00:00:00
NPL Status:	Final
Non NPL Status:	Not Reported

Name:	RAYTHEON CORP.
Address:	350 Ellis St
City,State,Zip:	MOUNTAIN VIEW, CA 94043
EPA ID:	CAD009205097
RG:	9
Site ID:	901202
Action:	GOVT ESD
Operable Unit Number:	REGIONAL
SEQ ID:	2
Action Completion:	1996-04-16 00:00:00
NPL Status:	Final
Non NPL Status:	Not Reported

Name:	RAYTHEON CORP.
Address:	350 Ellis St
City,State,Zip:	MOUNTAIN VIEW, CA 94043
EPA ID:	CAD009205097
RG:	9
Site ID:	901202
Action:	GOVT ROD Amendment for PRP Remedy
Operable Unit Number:	REGIONAL
SEQ ID:	1
Action Completion:	2010-08-16 00:00:00

RAYTHEON COMPANY, 350 ELLIS ST REMEDIATION ACTIV, MOUNTAIN VIEW, CA 94043 (Continued)

NPL Status:	Final
Non NPL Status:	Not Reported
Name:	RAYTHEON CORP.
Address:	350 Ellis St
City,State,Zip:	MOUNTAIN VIEW, CA 94043
EPA ID:	CAD009205097
RG:	9
Site ID:	901202
Action:	GOVT ROD for PRP Remedy
Operable Unit Number:	REGIONAL
SEQ ID:	1
Action Completion:	1989-06-09 00:00:00
NPL Status:	Final
Non NPL Status:	Not Reported

PRP: Other Ascertainable Records

PRP Name:

AIR PRODUCTS & CHEMICALS, INC.

BRE PROPERTIES

FAIRCHILD CO.

FAIRCHILD CO.

GENERAL INSTRUMENT CO.

GOLDEN GATE INVESTMENTS

GTE CORP.

INTEL CORP.

INTEL CORP.

INTEL CORP.

JACK DYMOND ASSOCIATES

MOFFETT FIELD NAS

NASA AMES

NEC ELECTRONICS, INC.

RAYTHEON CO.

RAYTHEON CO.

RAYTHEON CO.

RAYTHEON CO.

RENAULT AND HANDLEY

SILTEC CORP.

The Click here to access 3 additional PRP: record(s) in the EDR Site Report. database contains http://www.edrnet.com/srf2/FinalSiteReport.aspx?ID=45.4.u5RG.qM2GA.g5u999B7RMKGwN9BpqEEMri2V3G0lAgV3bpgjl5aQ43l9st9oc568B287Pw5fZMlkKjW4Jtw23NPx4Ni5Pd.Mk2aq..xueS8fXR4wGRf3CzqGaMOn2v0GKYAeK4hPgRg5mP5Wm9a.9j.4b3BxU7vW72CMQIKRf4VE5M0.5w3PW.mUuEm2HkR0rGrMAnMq6VMed38EGt3A7I7BXgAf5ZZ2A.9cr9AX7aiBtU7QW3GIMhiKur2SkwmLN5K18cB8WpaB440EUqEO6uWHroTivX43K5G4.Ta3Zn.mbu422iQRFaGFy3zHqsXMoj2T2G6OAkL24Xgyu5RN2aH9cA9mU6HzBoV75e2flMHMKSa9n9wQ.NDw9BQBrqpvw8.MEWNEJ0AOIrKfiv52 additional records for this site. Please contact your EDR Account Executive for more information.

PFAS NPL: Other Ascertainable Records

RAYTHEON COMPANY, 350 ELLIS ST REMEDIATION ACTIV, MOUNTAIN VIEW, CA 94043 (Continued)

EPA Region:	09
Name:	RAYTHEON CORP.
Address:	350 ELLIS ST
City,State,Zip:	MOUNTAIN VIEW, CA 94043
EPAID:	CAD009205097
Superfund Link:	https://www.epa.gov/superfund/raytheon
Data Systems:	SEMS
Location Type:	Not Reported
NPL Site:	Yes
NPL Status:	Final
Media Detected:	Not Reported
Latitude:	+37.397500
Longitude:	-122.053300

E MANIFEST: Other Ascertainable Records

Manifest Tracking Number:	011849807FLE
Last Updated Date:	20221128
Shipped Date:	20221026
Received Date:	20221108
Manifest Status:	Signed
Submission Type:	DataImage5Copy
Origin Type:	Service
Generator EPA ID:	CAD009205097
Generator Name:	Raytheon Company
Generator Location Street Number:	Not Reported
Generator Location Street 1:	350 ELLIS STREET
Generator Location Street 2:	Not Reported
Generator Location City:	MOUNTAIN VIEW
Generator Location State:	CA
Generator Location Zip:	94043
Generator Mail Street Number:	Not Reported
Generator Mail Street 1:	870 Winter Street
Generator Mail Street 2:	Not Reported
Generator Mail City:	Waltham
Generator Mail Zip:	02451
Generator Mail State:	MA
Generator Contact Company Name:	Raytheon Company
Designated Facility EPA ID:	UTD981552177
Designated Facility Name:	Clean Harbors Aragonite Llc
Designated Facility Mail Street Number:	Not Reported
Designated Facility Mail Street 1:	Not Reported
Designated Facility Mail Street 2:	PO Box 1339
Designated Facility Mail City:	Grantsville
Designated Facility Mail Zip:	84029
Designated Facility Mail State:	UT
Designated Facility Location Street Number:	Not Reported
Designated Facility Location Street 1:	11600 North Aptus Road
Designated Facility Location Street 2:	Not Reported

RAYTHEON COMPANY, 350 ELLIS ST REMEDIATION ACTIV, MOUNTAIN VIEW, CA 94043 (Continued)

Designated Facility Location City:	Grantsville
Designated Facility Location Zip:	84029
Designated Facility Location State:	UT
Designated Facility Contact Company Name:	Not Reported
Manifest Residue Indicator:	N
Rejection Indicator:	N
Manifest Tracking Number:	017226528FLE
Last Updated Date:	20220706
Shipped Date:	20220525
Received Date:	20220615
Manifest Status:	Signed
Submission Type:	DataImage5Copy
Origin Type:	Service
Generator EPA ID:	CAD009205097
Generator Name:	Raytheon Company
Generator Location Street Number:	Not Reported
Generator Location Street 1:	350 ELLIS STREET
Generator Location Street 2:	Not Reported
Generator Location City:	MOUNTAIN VIEW
Generator Location State:	CA
Generator Location Zip:	94043
Generator Mail Street Number:	Not Reported
Generator Mail Street 1:	350 Ellis Street
Generator Mail Street 2:	Not Reported
Generator Mail City:	Mountain View
Generator Mail Zip:	94043
Generator Mail State:	CA
Generator Contact Company Name:	Raytheon Company
Designated Facility EPA ID:	UTD981552177
Designated Facility Name:	Clean Harbors Aragonite Llc
Designated Facility Mail Street Number:	Not Reported
Designated Facility Mail Street 1:	Not Reported
Designated Facility Mail Street 2:	PO Box 1339
Designated Facility Mail City:	Grantsville
Designated Facility Mail Zip:	84029
Designated Facility Mail State:	UT
Designated Facility Location Street Number:	Not Reported
Designated Facility Location Street 1:	11600 North Aptus Road
Designated Facility Location Street 2:	Not Reported
Designated Facility Location City:	Grantsville
Designated Facility Location Zip:	84029
Designated Facility Location State:	UT
Designated Facility Contact Company Name:	Not Reported
Manifest Residue Indicator:	N
Rejection Indicator:	N
Manifest Tracking Number:	011848657FLE

RAYTHEON COMPANY, 350 ELLIS ST REMEDIATION ACTIV, MOUNTAIN VIEW, CA 94043 (Continued)

Last Updated Date:	20230228
Shipped Date:	20230125
Received Date:	20230208
Manifest Status:	Signed
Submission Type:	DataImage5Copy
Origin Type:	Service
Generator EPA ID:	CAD009205097
Generator Name:	Raytheon Company
Generator Location Street Number:	Not Reported
Generator Location Street 1:	350 ELLIS STREET
Generator Location Street 2:	Not Reported
Generator Location City:	MOUNTAIN VIEW
Generator Location State:	CA
Generator Location Zip:	94043
Generator Mail Street Number:	Not Reported
Generator Mail Street 1:	870 Winter Street
Generator Mail Street 2:	Not Reported
Generator Mail City:	Waltham
Generator Mail Zip:	02451
Generator Mail State:	MA
Generator Contact Company Name:	Raytheon Company
Designated Facility EPA ID:	UTD981552177
Designated Facility Name:	Clean Harbors Aragonite Llc
Designated Facility Mail Street Number:	Not Reported
Designated Facility Mail Street 1:	Not Reported
Designated Facility Mail Street 2:	PO Box 1339
Designated Facility Mail City:	Grantsville
Designated Facility Mail Zip:	84029
Designated Facility Mail State:	UT
Designated Facility Location Street Number:	Not Reported
Designated Facility Location Street 1:	11600 North Aptus Road
Designated Facility Location Street 2:	Not Reported
Designated Facility Location City:	Grantsville
Designated Facility Location Zip:	84029
Designated Facility Location State:	UT
Designated Facility Contact Company Name:	Not Reported
Manifest Residue Indicator:	N
Rejection Indicator:	N

Manifest Tracking Number:	011848799FLE
Last Updated Date:	20230803
Shipped Date:	20230712
Received Date:	20230714
Manifest Status:	Signed
Submission Type:	DataImage5Copy
Origin Type:	Service
Generator EPA ID:	CAD009205097
Generator Name:	Raytheon Company

RAYTHEON COMPANY, 350 ELLIS ST REMEDIATION ACTIV, MOUNTAIN VIEW, CA 94043 (Continued)

Generator Location Street Number:	Not Reported
Generator Location Street 1:	350 ELLIS STREET
Generator Location Street 2:	Not Reported
Generator Location City:	MOUNTAIN VIEW
Generator Location State:	CA
Generator Location Zip:	94043
Generator Mail Street Number:	Not Reported
Generator Mail Street 1:	870 Winter Street
Generator Mail Street 2:	Not Reported
Generator Mail City:	Waltham
Generator Mail Zip:	02451
Generator Mail State:	MA
Generator Contact Company Name:	Raytheon Company
Designated Facility EPA ID:	UTD981552177
Designated Facility Name:	Clean Harbors Aragonite Llc
Designated Facility Mail Street Number:	Not Reported
Designated Facility Mail Street 1:	Not Reported
Designated Facility Mail Street 2:	PO Box 1339
Designated Facility Mail City:	Grantsville
Designated Facility Mail Zip:	84029
Designated Facility Mail State:	UT
Designated Facility Location Street Number:	Not Reported
Designated Facility Location Street 1:	11600 North Aptus Road
Designated Facility Location Street 2:	Not Reported
Designated Facility Location City:	Grantsville
Designated Facility Location Zip:	84029
Designated Facility Location State:	UT
Designated Facility Contact Company Name:	Not Reported
Manifest Residue Indicator:	N
Rejection Indicator:	N
Manifest Tracking Number:	011849251FLE
Last Updated Date:	20231019
Shipped Date:	20230830
Received Date:	20230930
Manifest Status:	Signed
Submission Type:	DataImage5Copy
Origin Type:	Service
Generator EPA ID:	CAD009205097
Generator Name:	Raytheon Company
Generator Location Street Number:	Not Reported
Generator Location Street 1:	350 ELLIS STREET
Generator Location Street 2:	Not Reported
Generator Location City:	MOUNTAIN VIEW
Generator Location State:	CA
Generator Location Zip:	94043
Generator Mail Street Number:	Not Reported
Generator Mail Street 1:	870 Winter Street

RAYTHEON COMPANY, 350 ELLIS ST REMEDIATION ACTIV, MOUNTAIN VIEW, CA 94043 (Continued)

Generator Mail Street 2:	Not Reported
Generator Mail City:	Waltham
Generator Mail Zip:	02451
Generator Mail State:	MA
Generator Contact Company Name:	Raytheon Company
Designated Facility EPA ID:	UTD981552177
Designated Facility Name:	Clean Harbors Aragonite Llc
Designated Facility Mail Street Number:	Not Reported
Designated Facility Mail Street 1:	Not Reported
Designated Facility Mail Street 2:	PO Box 1339
Designated Facility Mail City:	Grantsville
Designated Facility Mail Zip:	84029
Designated Facility Mail State:	UT
Designated Facility Location Street Number:	Not Reported
Designated Facility Location Street 1:	11600 North Aptus Road
Designated Facility Location Street 2:	Not Reported
Designated Facility Location City:	Grantsville
Designated Facility Location Zip:	84029
Designated Facility Location State:	UT
Designated Facility Contact Company Name:	Not Reported
Manifest Residue Indicator:	N
Rejection Indicator:	N

Manifest Tracking Number:	011849279FLE
Last Updated Date:	20231120
Shipped Date:	20231025
Received Date:	20231027
Manifest Status:	Corrected
Submission Type:	DataImage5Copy
Origin Type:	Service
Generator EPA ID:	CAD009205097
Generator Name:	Raytheon Company
Generator Location Street Number:	Not Reported
Generator Location Street 1:	350 ELLIS STREET
Generator Location Street 2:	Not Reported
Generator Location City:	MOUNTAIN VIEW
Generator Location State:	CA
Generator Location Zip:	94043
Generator Mail Street Number:	Not Reported
Generator Mail Street 1:	870 Winter Street
Generator Mail Street 2:	Not Reported
Generator Mail City:	Waltham
Generator Mail Zip:	02451
Generator Mail State:	MA
Generator Contact Company Name:	Raytheon Company
Designated Facility EPA ID:	UTD981552177
Designated Facility Name:	Clean Harbors Aragonite Llc
Designated Facility Mail Street Number:	11600

RAYTHEON COMPANY, 350 ELLIS ST REMEDIATION ACTIV, MOUNTAIN VIEW, CA 94043 (Continued)

Designated Facility Mail Street 1:	Not Reported
Designated Facility Mail Street 2:	PO Box 1339
Designated Facility Mail City:	Grantsville
Designated Facility Mail Zip:	84029
Designated Facility Mail State:	UT
Designated Facility Location Street Number:	11600
Designated Facility Location Street 1:	North Aptus Road
Designated Facility Location Street 2:	Not Reported
Designated Facility Location City:	Grantsville
Designated Facility Location Zip:	84029
Designated Facility Location State:	UT
Designated Facility Contact Company Name:	Not Reported
Manifest Residue Indicator:	N
Rejection Indicator:	N
Manifest Tracking Number:	018890897FLE
Last Updated Date:	20240423
Shipped Date:	20240409
Received Date:	20240418
Manifest Status:	Signed
Submission Type:	DataImage5Copy
Origin Type:	Web
Generator EPA ID:	CAD009205097
Generator Name:	Raytheon Company
Generator Location Street Number:	Not Reported
Generator Location Street 1:	350 ELLIS ST REMEDIATION ACTIV
Generator Location Street 2:	Not Reported
Generator Location City:	MOUNTAIN VIEW
Generator Location State:	CA
Generator Location Zip:	94043
Generator Mail Street Number:	Not Reported
Generator Mail Street 1:	450 NATIONAL AVE
Generator Mail Street 2:	Not Reported
Generator Mail City:	MOUNTAIN VIEW
Generator Mail Zip:	94043
Generator Mail State:	CA
Generator Contact Company Name:	Not Reported
Designated Facility EPA ID:	CAL000282598
Designated Facility Name:	Heritage-Crystal Clean Llc
Designated Facility Mail Street Number:	2175
Designated Facility Mail Street 1:	Not Reported
Designated Facility Mail Street 2:	POINT BLVD STE 375
Designated Facility Mail City:	ELGIN
Designated Facility Mail Zip:	60123
Designated Facility Mail State:	IL
Designated Facility Location Street Number:	1620
Designated Facility Location Street 1:	E. BRUNDAGE LN
Designated Facility Location Street 2:	Not Reported

RAYTHEON COMPANY, 350 ELLIS ST REMEDIATION ACTIV, MOUNTAIN VIEW, CA 94043 (Continued)

Designated Facility Location City:	BAKERSFIELD
Designated Facility Location Zip:	93307
Designated Facility Location State:	CA
Designated Facility Contact Company Name:	Not Reported
Manifest Residue Indicator:	N
Rejection Indicator:	N
Manifest Tracking Number:	013897259FLE
Last Updated Date:	20191115
Shipped Date:	20191008
Received Date:	20191017
Manifest Status:	Signed
Submission Type:	DataImage5Copy
Origin Type:	Service
Generator EPA ID:	CAD009205097
Generator Name:	Raytheon
Generator Location Street Number:	Not Reported
Generator Location Street 1:	350 ELLIS STREET
Generator Location Street 2:	Not Reported
Generator Location City:	MOUNTAIN VIEW
Generator Location State:	CA
Generator Location Zip:	94043
Generator Mail Street Number:	Not Reported
Generator Mail Street 1:	2000 E. El Segundo Blvd, E07/S175
Generator Mail Street 2:	Not Reported
Generator Mail City:	El Segundo
Generator Mail Zip:	90245
Generator Mail State:	CA
Generator Contact Company Name:	Not Reported
Designated Facility EPA ID:	NED981723513
Designated Facility Name:	Clean Harbors Environmental Services, Inc.
Designated Facility Mail Street Number:	Not Reported
Designated Facility Mail Street 1:	Not Reported
Designated Facility Mail Street 2:	2247 South Highway 71
Designated Facility Mail City:	Kimball
Designated Facility Mail Zip:	69145
Designated Facility Mail State:	NE
Designated Facility Location Street Number:	Not Reported
Designated Facility Location Street 1:	2247 South Highway 71
Designated Facility Location Street 2:	Not Reported
Designated Facility Location City:	Kimball
Designated Facility Location Zip:	69145
Designated Facility Location State:	NE
Designated Facility Contact Company Name:	Not Reported
Manifest Residue Indicator:	N
Rejection Indicator:	N
Manifest Tracking Number:	014233376FLE

RAYTHEON COMPANY, 350 ELLIS ST REMEDIATION ACTIV, MOUNTAIN VIEW, CA 94043 (Continued)

Last Updated Date:	20200203
Shipped Date:	20200107
Received Date:	20200113
Manifest Status:	Signed
Submission Type:	DataImage5Copy
Origin Type:	Service
Generator EPA ID:	CAD009205097
Generator Name:	Raytheon
Generator Location Street Number:	Not Reported
Generator Location Street 1:	350 ELLIS STREET
Generator Location Street 2:	Not Reported
Generator Location City:	MOUNTAIN VIEW
Generator Location State:	CA
Generator Location Zip:	94043
Generator Mail Street Number:	Not Reported
Generator Mail Street 1:	2000 E. El Segundo Blvd, E07/S175
Generator Mail Street 2:	Not Reported
Generator Mail City:	El Segundo
Generator Mail Zip:	90245
Generator Mail State:	CA
Generator Contact Company Name:	Raytheon
Designated Facility EPA ID:	NED981723513
Designated Facility Name:	Clean Harbors Environmental Services, Inc.
Designated Facility Mail Street Number:	Not Reported
Designated Facility Mail Street 1:	Not Reported
Designated Facility Mail Street 2:	2247 South Highway 71
Designated Facility Mail City:	Kimball
Designated Facility Mail Zip:	69145
Designated Facility Mail State:	NE
Designated Facility Location Street Number:	Not Reported
Designated Facility Location Street 1:	2247 South Highway 71
Designated Facility Location Street 2:	Not Reported
Designated Facility Location City:	Kimball
Designated Facility Location Zip:	69145
Designated Facility Location State:	NE
Designated Facility Contact Company Name:	Not Reported
Manifest Residue Indicator:	N
Rejection Indicator:	N

Manifest Tracking Number:	014233593FLE
Last Updated Date:	20200803
Shipped Date:	20200630
Received Date:	20200713
Manifest Status:	Signed
Submission Type:	DataImage5Copy
Origin Type:	Service
Generator EPA ID:	CAD009205097
Generator Name:	Raytheon

RAYTHEON COMPANY, 350 ELLIS ST REMEDIATION ACTIV, MOUNTAIN VIEW, CA 94043 (Continued)

Generator Location Street Number:	Not Reported
Generator Location Street 1:	350 ELLIS STREET
Generator Location Street 2:	Not Reported
Generator Location City:	MOUNTAIN VIEW
Generator Location State:	CA
Generator Location Zip:	94043
Generator Mail Street Number:	Not Reported
Generator Mail Street 1:	2000 E. El Segundo Blvd, E07/S175
Generator Mail Street 2:	Not Reported
Generator Mail City:	El Segundo
Generator Mail Zip:	90245
Generator Mail State:	CA
Generator Contact Company Name:	Raytheon
Designated Facility EPA ID:	NED981723513
Designated Facility Name:	Clean Harbors Environmental Services, Inc.
Designated Facility Mail Street Number:	Not Reported
Designated Facility Mail Street 1:	Not Reported
Designated Facility Mail Street 2:	2247 South Highway 71
Designated Facility Mail City:	Kimball
Designated Facility Mail Zip:	69145
Designated Facility Mail State:	NE
Designated Facility Location Street Number:	Not Reported
Designated Facility Location Street 1:	2247 South Highway 71
Designated Facility Location Street 2:	Not Reported
Designated Facility Location City:	Kimball
Designated Facility Location Zip:	69145
Designated Facility Location State:	NE
Designated Facility Contact Company Name:	Not Reported
Manifest Residue Indicator:	N
Rejection Indicator:	N
Manifest Tracking Number:	014233661FLE
Last Updated Date:	20210105
Shipped Date:	20201208
Received Date:	20201214
Manifest Status:	Signed
Submission Type:	DataImage5Copy
Origin Type:	Service
Generator EPA ID:	CAD009205097
Generator Name:	Raytheon
Generator Location Street Number:	Not Reported
Generator Location Street 1:	350 ELLIS STREET
Generator Location Street 2:	Not Reported
Generator Location City:	MOUNTAIN VIEW
Generator Location State:	CA
Generator Location Zip:	94043
Generator Mail Street Number:	Not Reported
Generator Mail Street 1:	2000 E. El Segundo Blvd, E07/S175

RAYTHEON COMPANY, 350 ELLIS ST REMEDIATION ACTIV, MOUNTAIN VIEW, CA 94043 (Continued)

Generator Mail Street 2:	Not Reported
Generator Mail City:	El Segundo
Generator Mail Zip:	90245
Generator Mail State:	CA
Generator Contact Company Name:	Raytheon
Designated Facility EPA ID:	NED981723513
Designated Facility Name:	Clean Harbors Environmental Services, Inc.
Designated Facility Mail Street Number:	Not Reported
Designated Facility Mail Street 1:	Not Reported
Designated Facility Mail Street 2:	2247 South Highway 71
Designated Facility Mail City:	Kimball
Designated Facility Mail Zip:	69145
Designated Facility Mail State:	NE
Designated Facility Location Street Number:	Not Reported
Designated Facility Location Street 1:	2247 South Highway 71
Designated Facility Location Street 2:	Not Reported
Designated Facility Location City:	Kimball
Designated Facility Location Zip:	69145
Designated Facility Location State:	NE
Designated Facility Contact Company Name:	Not Reported
Manifest Residue Indicator:	N
Rejection Indicator:	N

Transporter:

Manifest Tracking Number:	014233757FLE
Transporter Line Number:	1
Transporter EPA ID:	MAD039322250
Transporter Name:	Clean Harbors Environmental Services, Inc.
Manifest Tracking Number:	014233757FLE
Transporter Line Number:	2
Transporter EPA ID:	MAD039322250
Transporter Name:	Clean Harbors Environmental Services, Inc.
Manifest Tracking Number:	014233757FLE
Transporter Line Number:	3
Transporter EPA ID:	MAD039322250
Transporter Name:	Clean Harbors Environmental Services, Inc.

Waste Line:

Manifest Tracking Number:	014233757FLE
Waste Line Number:	1
U.S. DOT Hazardous Indicator:	Y
U.S. DOT ID Number:	NA3077
U.S. DOT Description:	Rq, Na3077, Hazardous Waste, Solid, N.O.S. (D040), 9, Pg Iii (D040)
Non-Hazardous Waste Description:	Not Reported
Number of Containers:	1
Container Type Code:	DM

RAYTHEON COMPANY, 350 ELLIS ST REMEDIATION ACTIV, MOUNTAIN VIEW, CA 94043 (Continued)

Container Type Description:	Metal drums, barrels, kegs
Waste Quantity:	200
Quantity Unit of Measure Code:	P
Quantity Unit of Measure Description:	Pounds
Waste Quantity, in Tons:	0.1
Acute Waste Quantity, in Tons:	0
Non-Acute Waste Quantity, in Tons:	0.1
Waste Quantity, in Kilograms:	90.703
Acute Waste Quantity, in Kilograms:	0
Non-Acute Waste Quantity, in Kilorgrams:	90.703
Management Method Code:	H040
Management Method Description:	INCINERATION
Waste Residue Indicator:	N
Quantity Discrepancy Indicator:	N
Waste Type Discrepancy Indicator:	N
Waste Density:	Not Reported
Waste Density Unit of Measure Code:	Not Reported
Waste Density Unit of Measure Description:	Not Reported
Form Code:	Not Reported
Form Code Description:	Not Reported
Source Code:	Not Reported
Source Code Description:	Not Reported
Waste Minimization Code:	Not Reported
Waste Minimization Code Description:	Not Reported
Consent Number:	Not Reported
EPA Waste Indicator:	Y
Federal Waste Codes:	D040
Quantity Haz Kg:	90.703
Quantity Haz Tons:	0.1
Quantity Non Haz Kg:	0
Quantity Non Haz Tons:	0
State Waste Codes:	CA-211, CA-491

The Click here to access 8 additional US EManifest: record(s) in the EDR Site Report. database contains http://www.edrnet.com/srf2/FinalSiteReport.aspx?ID=45.4.u5RG.qM2GA.g5u999B7RMKGwN9BpqEEMri2V3G0lAgV3bpgjl5aQ43l9st9oc568B287Pw5fZMlkKjW4Jtw23NPx4Ni5Pd.Mk2aq..xueS8fXR4wGRf3CzqGaMOn2v0GKYAeK4hPgRg5mP5Wm9a.9j.4b3BxU7vW72CMQIKRf4VE5M0.5w3PW.mUuEm2HkR0rGrMAnMq6VMed38EGt3A7I7BXgAf5ZZ2A.9cr9AX7aiBtU7QW3GIMhiKur2SkwmLN5K18cB8WpaB440EUqEO6uWHroTivX43K5G4.Ta3Zn.mbu422iQRFaGFy3zHqsXMoj2T2G6OAkL24Xgyu5RN2aH9cA9mU6HzBoV75e2flMHMKSa9n9wQ.NDw9BQBrqpvw8.MEWNEJ0AOIrKfiv52 additional records for this site. Please contact your EDR Account Executive for more information.

1X EL CAMINO PAVING
924 SAN RAFAEL STREET, MOUNTAIN VIEW, CA, 94088 S123709887

▲ A1	Target Property	Other Ascertainable Records
	42 ft. Above Sea Level	

Worksheet:

HWTS: Other Ascertainable Records

Name:	1X EL CAMINO PAVING

1X EL CAMINO PAVING, 924 SAN RAFAEL STREET, MOUNTAIN VIEW, CA 94088 (Continued)

Address:	924 SAN RAFAEL STREET
Address 2:	Not Reported
City,State,Zip:	MOUNTAIN VIEW, CA 94088
EPA ID:	CAC000106949
Inactive Date:	10/25/2000
Create Date:	08/08/1988
Last Act Date:	Not Reported
Mailing Name:	Not Reported
Mailing Address:	924 SAN RAFAEL STREET
Mailing Address 2:	CA
Mailing City,State,Zip:	MO 940430000
Owner Name:	MR. CHARLES TOVAR
Owner Address:	Not Reported
Owner Address 2:	Not Reported
Owner City,State,Zip:	Not Reported
Owner Phone:	Not Reported
Owner Fax:	Not Reported
Contact Name:	KEVIN KRAUSE
Contact Address:	Not Reported
Contact Address 2:	Not Reported
City,State,Zip:	Not Reported
Contact Phone:	Not Reported
Contact Fax:	Not Reported
Facility Status:	Inactive
Facility Type:	TEMPORARY
Category:	STATE
Latitude:	37.392805
Longitude:	-122.00259

HAZNET: Other Ascertainable Records

Name:	1X EL CAMINO PAVING
Address:	924 SAN RAFAEL STREET
Address 2:	Not Reported
City,State,Zip:	MOUNTAIN VIEW, CA 940880000
Contact:	KEVIN KRAUSE
Telephone:	4087294900
Mailing Name:	Not Reported
Mailing Address:	924 SAN RAFAEL STREET
Year:	1988
Gepaid:	CAC000106949
TSD EPA ID:	902466
CA Waste Code:	512 - Other empty containers 30 gallons or more
Disposal Method:	01 -
Tons:	0
Year:	1988
Gepaid:	CAC000106949
TSD EPA ID:	3800178
CA Waste Code:	512 - Other empty containers 30 gallons or more

1X EL CAMINO PAVING, 924 SAN RAFAEL STREET, MOUNTAIN VIEW, CA 94088 (Continued)

Disposal Method: 01 -
Tons: 0.0041

EL CAMINO PAVING 924 SAN RAFAEL AVE, MOUNTAIN VIEW, CA,		S114613977
▲ A2	Target Property 42 ft. Above Sea Level	Exclusive Recovered Govt. Archives

Worksheet:

RGA LUST: Exclusive Recovered Govt. Archives

Name: EL CAMINO PAVING
Address: 924 SAN RAFAEL AVE
City: MOUNTAIN VIEW
State: MOUNTAIN VIEW
2012 EL CAMINO PAVING 924 SAN RAFAEL AVE

Name: EL CAMINO PAVING
Address: 924 SAN RAFAEL AVE
City: MOUNTAIN VIEW
State: MOUNTAIN VIEW
2011 EL CAMINO PAVING 924 SAN RAFAEL AVE

Name: EL CAMINO PAVING
Address: 924 SAN RAFAEL AVE
City: MOUNTAIN VIEW
State: MOUNTAIN VIEW
2010 EL CAMINO PAVING 924 SAN RAFAEL AVE

Name: EL CAMINO PAVING
Address: 924 SAN RAFAEL AVE
City: MOUNTAIN VIEW
State: MOUNTAIN VIEW
2009 EL CAMINO PAVING 924 SAN RAFAEL AVE

Name: EL CAMINO PAVING
Address: 924 SAN RAFAEL AVE
City: MOUNTAIN VIEW
State: MOUNTAIN VIEW
2008 EL CAMINO PAVING 924 SAN RAFAEL AVE

Name: EL CAMINO PAVING
Address: 924 SAN RAFAEL AVE
City: MOUNTAIN VIEW
State: MOUNTAIN VIEW
2007 EL CAMINO PAVING 924 SAN RAFAEL AVE

Name: EL CAMINO PAVING
Address: 924 SAN RAFAEL AVE
City: MOUNTAIN VIEW
State: MOUNTAIN VIEW

EL CAMINO PAVING, 924 SAN RAFAEL AVE, MOUNTAIN VIEW, CA (Continued)

2006 EL CAMINO PAVING 924 SAN RAFAEL AVE

Name: EL CAMINO PAVING
Address: 924 SAN RAFAEL AVE
City: MOUNTAIN VIEW
State: MOUNTAIN VIEW

2005 EL CAMINO PAVING 924 SAN RAFAEL AVE

Name: EL CAMINO PAVING
Address: 924 SAN RAFAEL AVE
City: MOUNTAIN VIEW
State: MOUNTAIN VIEW

2003 EL CAMINO PAVING 924 SAN RAFAEL AVE

Name: EL CAMINO PAVING
Address: 924 SAN RAFAEL AVE
City: MOUNTAIN VIEW
State: MOUNTAIN VIEW

2002 EL CAMINO PAVING 924 SAN RAFAEL AVE

Name: EL CAMINO PAVING
Address: 924 SAN RAFAEL AVE
City: MOUNTAIN VIEW
State: MOUNTAIN VIEW

2001 EL CAMINO PAVING 924 SAN RAFAEL AVE

Name: EL CAMINO PAVING
Address: 924 SAN RAFAEL AVE
City: MOUNTAIN VIEW
State: MOUNTAIN VIEW

2000 EL CAMINO PAVING 924 SAN RAFAEL AVE

Name: EL CAMINO PAVING
Address: 924 SAN RAFAEL AVE
City: MOUNTAIN VIEW
State: MOUNTAIN VIEW

1998 EL CAMINO PAVING 924 SAN RAFAEL AVE

Name: EL CAMINO PAVING
Address: 924 SAN RAFAEL AVE
City: MOUNTAIN VIEW
State: MOUNTAIN VIEW

1997 EL CAMINO PAVING 924 SAN RAFAEL AVE

Name: EL CAMINO PAVING
Address: 924 SAN RAFAEL AVE
City: MOUNTAIN VIEW
State: MOUNTAIN VIEW

1996 EL CAMINO PAVING 924 SAN RAFAEL AVE

Name: EL CAMINO PAVING
Address: 924 SAN RAFAEL AVE
City: MOUNTAIN VIEW
State: MOUNTAIN VIEW

1995 EL CAMINO PAVING 924 SAN RAFAEL AVE

Name: EL CAMINO PAVING

EL CAMINO PAVING, 924 SAN RAFAEL AVE, MOUNTAIN VIEW, CA (Continued)

Address:	924 SAN RAFAEL AVE
City:	MOUNTAIN VIEW
State:	MOUNTAIN VIEW
	1994 EL CAMINO PAVING 924 SAN RAFAEL AVE
Name:	EL CAMINO PAVING
Address:	924 SAN RAFAEL AVE
City:	MOUNTAIN VIEW
State:	MOUNTAIN VIEW
	1993 EL CAMINO PAVING 924 SAN RAFAEL AVE
Name:	EL CAMINO PAVING
Address:	924 SAN RAFAEL AVE
City:	MOUNTAIN VIEW
State:	MOUNTAIN VIEW
	1992 EL CAMINO PAVING 924 SAN RAFAEL AVE

EL CAMINO PAVING 924 SAN RAFAEL AVE, MOUNTAIN VIEW, CA, 94043		1023273039
▲ A3	Target Property 42 ft. Above Sea Level	Other Ascertainable Records

Worksheet:

FINDS: Other Ascertainable Records

Registry ID:	110065631356
Click Here for FRS Facility Detail Report:	https://ofmpub.epa.gov/frs_public2/fii_query_detail.disp_program_facility?p_registry_id=110065631356

Environmental Interest/Information System:

The California Environmental Protection Agency (CalEPA) has recently implemented a new data warehouse system (nSite). This data warehouse combines and merges facility and site information from five different systems managed within CalEPA. The five systems are: California Environmental Reporting System (CERS),EnviroStor, GeoTracker, California Integrated Water Quality System (CIWQS), andToxic Release Inventory (TRI).

The Click here to access additional FINDS: detail in the EDR Site Report. database contains http://www.edrnet.com/srf2/FinalSiteReport.aspx?ID=45.4.u5RG.qM2GA.g5u999B7RMKGwN9BpqEEMri2V3G0lAgV3bpgjl5aQ43l9st9oc568B287Pw5fZMlkKjW4Jtw23NPx4Ni5Pd.Mk2aq..xueS8fXR4wGRf3CzqGaMOn2v0GKYAeK4hPgRg5mP5Wm9a.9j.4b3BxU7vW72CMQIKRf4VE5M0.5w3PW.mUuEm2HkR0rGrMAnMq6VMed38EGt3A7I7BXgAf5ZZ2A.9cr9AX7aiBtU7QW3GIMhiKur2SkwmLN5K18cB8WpaB440EUqEO6uWHroTivX43K5G4.Ta3Zn.mbu422iQRFaGFy3zHqsXMoj2T2G6OAkL44Xgyu5RN5aH9cA9mU4HzBoV75e9flMHMKSa5n9wQ.NDw2BQBrqpvw5.MEWNEJ0BOIrKfiv52 additional records for this site. Please contact your EDR Account Executive for more information.

EL CAMINO PAVING 924 SAN RAFAEL AVE, MOUNTAIN VIEW, CA, 94043		1028952272
▲ A4	Target Property 42 ft. Above Sea Level	Other Ascertainable Records

Worksheet:

UST FINDER RELEASE: Other Ascertainable Records

Object ID:	44015

EL CAMINO PAVING, 924 SAN RAFAEL AVE, MOUNTAIN VIEW, CA 94043 (Continued)

Facility ID:	Not Reported
Lust ID:	CAT0608500547
Name:	EL CAMINO PAVING
Address:	924 SAN RAFAEL AVE
City,State,Zip:	MOUNTAIN VIEW, CA 94043
Address Match Type:	PointAddress
Reported Date:	Not Reported
Status:	No Further Action
Substance:	Not Reported
Population within 1500ft:	929
Domestic Wells within 1500ft:	0
Land Use:	Developed, Medium Intensity
Within SPA:	No
SPA PWS Facility ID:	Not Reported
SPA Water Type:	Not Reported
SPA Facility Type:	Not Reported
SPA HUC12:	Not Reported
Within WHPA:	Yes
WHPA PWS Facility ID:	CA4310001_22327
WHPA Water Type:	GW - Ground water
WHPA Facility Type:	WL - Well
WHPA HUC12:	180500030406
Within 100yr Floodplain:	No
Tribe:	Not Reported
EPA Region:	9
NFA Letter 1:	Not Reported
NFA Letter 2:	Not Reported
NFA Letter 3:	Not Reported
NFA Letter 4:	Not Reported
Closed With Residual Contaminate:	Not Reported
Coordinate Source:	Geocode
X Coord:	-122.07296
Y Coord:	37.4069400000001
Latitude:	37.4069399999999
Longitude:	-122.072959999999

1X EL CAMINO PAVING
924 SAN RAFAEL AVE, MOUNTAIN VIEW, CA, 94088 S124524910

▲ A5	Target Property	Other Ascertainable Records
	42 ft. Above Sea Level	

Worksheet:

HWTS: Other Ascertainable Records

Name:	1X EL CAMINO PAVING
Address:	924 SAN RAFAEL AVE
Address 2:	Not Reported
City,State,Zip:	MOUNTAIN VIEW, CA 94088

1X EL CAMINO PAVING, 924 SAN RAFAEL AVE, MOUNTAIN VIEW, CA 94088 (Continued)

EPA ID:	CAC000103701
Inactive Date:	10/25/2000
Create Date:	07/25/1988
Last Act Date:	Not Reported
Mailing Name:	Not Reported
Mailing Address:	Not Reported
Mailing Address 2:	CA
Mailing City,State,Zip:	SU 940880000
Owner Name:	Not Reported
Owner Address:	Not Reported
Owner Address 2:	Not Reported
Owner City,State,Zip:	Not Reported
Owner Phone:	Not Reported
Owner Fax:	Not Reported
Contact Name:	CHARLES TOVAR
Contact Address:	Not Reported
Contact Address 2:	Not Reported
City,State,Zip:	Not Reported
Contact Phone:	Not Reported
Contact Fax:	Not Reported
Facility Status:	Inactive
Facility Type:	TEMPORARY
Category:	STATE
Latitude:	37.392805
Longitude:	-122.00259

EL CAMINO PAVING 924 SAN RAFAEL AVE, SANTA CLARA, CA,		S114613978
▲ A6	Target Property 42 ft. Above Sea Level	Exclusive Recovered Govt. Archives

Worksheet:

RGA LUST: Exclusive Recovered Govt. Archives

Name:	EL CAMINO PAVING
Address:	924 SAN RAFAEL AVE
City:	SANTA CLARA
State:	SANTA CLARA
	2004 EL CAMINO PAVING 924 SAN RAFAEL AVE

EL CAMINO PAVING INC 924 SAN RAFAEL AVE, MOUNTAIN VIEW, CA, 94043		S123616699
▲ A7	Target Property 42 ft. Above Sea Level	Other Ascertainable Records

Worksheet:

EL CAMINO PAVING INC, 924 SAN RAFAEL AVE, MOUNTAIN VIEW, CA 94043 (Continued)

HWTS: Other Ascertainable Records

Name:	EL CAMINO PAVING INC
Address:	924 SAN RAFAEL AVE
Address 2:	Not Reported
City,State,Zip:	MOUNTAIN VIEW, CA 94043
EPA ID:	CAL000045158
Inactive Date:	06/30/2008
Create Date:	04/02/1991
Last Act Date:	Not Reported
Mailing Name:	Not Reported
Mailing Address:	PO BOX 62319
Mailing Address 2:	CA
Mailing City,State,Zip:	SU 940882319
Owner Name:	ESTEVAN L. ALVA
Owner Address:	924 SAN RAFAEL AVENUE
Owner Address 2:	Not Reported
Owner City,State,Zip:	MOUNTAIN VIEW, CA 940430000
Owner Phone:	Not Reported
Owner Fax:	Not Reported
Contact Name:	MELISSA A CAMPOS/VICE-PRES
Contact Address:	924 SAN RAFAEL AVE
Contact Address 2:	Not Reported
City,State,Zip:	MOUNTAIN VIEW, CA 940431926
Contact Phone:	Not Reported
Contact Fax:	Not Reported
Facility Status:	Inactive
Facility Type:	PERMANENT
Category:	STATE
Latitude:	37.406833
Longitude:	-122.072889

HAZNET: Other Ascertainable Records

Name:	EL CAMINO PAVING INC
Address:	924 SAN RAFAEL AVE
Address 2:	Not Reported
City,State,Zip:	MOUNTAIN VIEW, CA 940431926
Contact:	MELISSA A CAMPOS/VICE-PRES
Telephone:	6509657283
Mailing Name:	Not Reported
Mailing Address:	PO BOX 62319
Year:	2009
Gepaid:	CAL000045158
TSD EPA ID:	CAD980884183
CA Waste Code:	223 - Unspecified oil-containing waste
Disposal Method:	H141 - Storage, Bulking, And/Or Transfer Off Site--No Treatment/Reovery (H010-H129) Or (H131-H135)
Tons:	0.1725
Year:	2008

EL CAMINO PAVING INC, 924 SAN RAFAEL AVE, MOUNTAIN VIEW, CA 94043 (Continued)

Gepaid:	CAL000045158
TSD EPA ID:	CAD980884183
CA Waste Code:	223 - Unspecified oil-containing waste
Disposal Method:	H141 - Storage, Bulking, And/Or Transfer Off Site--No Treatment/Reovery (H010-H129) Or (H131-H135)
Tons:	0.1875
Year:	2007
Gepaid:	CAL000045158
TSD EPA ID:	CAL000190816
CA Waste Code:	221 - Waste oil and mixed oil
Disposal Method:	H141 - Storage, Bulking, And/Or Transfer Off Site--No Treatment/Reovery (H010-H129) Or (H131-H135)
Tons:	8.17
Year:	2007
Gepaid:	CAL000045158
TSD EPA ID:	CAD980884183
CA Waste Code:	331 - Off-specification, aged or surplus organics
Disposal Method:	H141 - Storage, Bulking, And/Or Transfer Off Site--No Treatment/Reovery (H010-H129) Or (H131-H135)
Tons:	0.2175
Year:	2007
Gepaid:	CAL000045158
TSD EPA ID:	CAD980884183
CA Waste Code:	223 - Unspecified oil-containing waste
Disposal Method:	H141 - Storage, Bulking, And/Or Transfer Off Site--No Treatment/Reovery (H010-H129) Or (H131-H135)
Tons:	0.175
Year:	2006
Gepaid:	CAL000045158
TSD EPA ID:	CAL000190816
CA Waste Code:	221 - Waste oil and mixed oil
Disposal Method:	R01 - Recycler
Tons:	4.18
Year:	2005
Gepaid:	CAL000045158
TSD EPA ID:	CAL000190816
CA Waste Code:	221 - Waste oil and mixed oil
Disposal Method:	R01 - Recycler
Tons:	12.35
Year:	2004
Gepaid:	CAL000045158
TSD EPA ID:	CAD980884183
CA Waste Code:	223 - Unspecified oil-containing waste
Disposal Method:	H01 - Transfer Station
Tons:	0.175
Year:	2001
Gepaid:	CAL000045158
TSD EPA ID:	CAL000190816
CA Waste Code:	221 - Waste oil and mixed oil
Disposal Method:	R01 - Recycler

EL CAMINO PAVING INC, 924 SAN RAFAEL AVE, MOUNTAIN VIEW, CA 94043 (Continued)

Tons:	3.8
Year:	1999
Gepaid:	CAL000045158
TSD EPA ID:	CAD099452708
CA Waste Code:	223 - Unspecified oil-containing waste
Disposal Method:	R01 - Recycler
Tons:	9.7578

The Click here to access 12 additional CA HAZNET: record(s) in the EDR Site Report. database contains http://www.edrnet.com/srf2/FinalSiteReport.aspx?ID=45.4.u5RG.qM2GA.g5u999B7RMKGwN9BpqEEMri2V3G0lAgV3bpgjl5aQ43l9st9oc568B287Pw5fZMlkKjW4Jtw23NPx4Ni5Pd.Mk2aq..xueS8fXR4wGRf3CzqGaMOn2v0GKYAeK4hPgRg5mP5Wm9a.9j.4b3BxU7vW72CMQIKRf4VE5M0.5w3PW.mUuEm2HkR0rGrMAnMq6VMed38EGt3A7I7BXgAf5ZZ2A.9cr9AX7aiBtU7QW3GIMhiKur2SkwmLN5K18cB8WpaB440EUqEO6uWHroTivX43K5G4.Ta3Zn.mbu422iQRFaGFyUzHqsXMoj3T2G6OAkL44Xgyu5RN5aH9cA9mU8HzBoV75e3flMHMKSa8n9wQ.NDw8BQBrqpvwB.MEWNEJ0BOIrKfiv52 additional records for this site. Please contact your EDR Account Executive for more information.

Additional Information:

Year:	2009
Gen EPA ID:	CAL000045158
Shipment Date:	20090115
Creation Date:	3/9/2009 18:30:09
Receipt Date:	20090116
Manifest ID:	000777543GBF
Trans EPA ID:	CA0000646497
Trans Name:	SHOP HAZARDS SOLUTIONS
Trans 2 EPA ID:	Not Reported
Trans 2 Name:	Not Reported
TSDF EPA ID:	CAD980884183
Trans Name:	GEM-RANCHO CORDOVA LLC
TSDF Alt EPA ID:	Not Reported
TSDF Alt Name:	Not Reported
Waste Code Description:	223 - Unspecified oil-containing waste
RCRA Code:	Not Reported
Meth Code:	H141 - Storage, Bulking, And/Or Transfer Off Site--No Treatment/Reovery (H010-H129) Or (H131-H135)
Quantity Tons:	0.1725
Waste Quantity:	345
Quantity Unit:	P
Additional Code 1:	Not Reported
Additional Code 2:	Not Reported
Additional Code 3:	Not Reported
Additional Code 4:	Not Reported
Additional Code 5:	Not Reported

Additional Information:

Year:	2008
Gen EPA ID:	CAL000045158
Shipment Date:	20080701
Creation Date:	8/25/2008 18:30:17
Receipt Date:	20080709
Manifest ID:	003235980JJK
Trans EPA ID:	CA0000646497

EL CAMINO PAVING INC, 924 SAN RAFAEL AVE, MOUNTAIN VIEW, CA 94043 (Continued)

Trans Name:	SHOP HAZARDS SOLUTIONS
Trans 2 EPA ID:	Not Reported
Trans 2 Name:	Not Reported
TSDF EPA ID:	CAD980884183
Trans Name:	GEM-RANCHO CORDOVA LLC
TSDF Alt EPA ID:	Not Reported
TSDF Alt Name:	Not Reported
Waste Code Description:	223 - Unspecified oil-containing waste
RCRA Code:	Not Reported
Meth Code:	H141 - Storage, Bulking, And/Or Transfer Off Site--No Treatment/Reovery (H010-H129) Or (H131-H135)
Quantity Tons:	0.1875
Waste Quantity:	375
Quantity Unit:	P
Additional Code 1:	Not Reported
Additional Code 2:	Not Reported
Additional Code 3:	Not Reported
Additional Code 4:	Not Reported
Additional Code 5:	Not Reported

Additional Information:

Year:	2007
Gen EPA ID:	CAL000045158
Shipment Date:	20070816
Creation Date:	11/6/2007 18:30:22
Receipt Date:	20070817
Manifest ID:	000980374FLE
Trans EPA ID:	CAL000827878
Trans Name:	AMERICAN VALLEY WASTE OIL
Trans 2 EPA ID:	Not Reported
Trans 2 Name:	Not Reported
TSDF EPA ID:	CAL000190816
Trans Name:	RIVERBANK OIL TRANSFER
TSDF Alt EPA ID:	Not Reported
TSDF Alt Name:	Not Reported
Waste Code Description:	221 - Waste oil and mixed oil
RCRA Code:	Not Reported
Meth Code:	H141 - Storage, Bulking, And/Or Transfer Off Site--No Treatment/Reovery (H010-H129) Or (H131-H135)
Quantity Tons:	3.8
Waste Quantity:	1000
Quantity Unit:	G
Additional Code 1:	Not Reported
Additional Code 2:	Not Reported
Additional Code 3:	Not Reported
Additional Code 4:	Not Reported
Additional Code 5:	Not Reported
Shipment Date:	20070705
Creation Date:	11/5/2007 18:30:36
Receipt Date:	20070711

EL CAMINO PAVING INC, 924 SAN RAFAEL AVE, MOUNTAIN VIEW, CA 94043 (Continued)

Manifest ID:	001421476JJK
Trans EPA ID:	CA0000646497
Trans Name:	SHOP HAZARDS SOLUTIONS
Trans 2 EPA ID:	Not Reported
Trans 2 Name:	Not Reported
TSDF EPA ID:	CAD980884183
Trans Name:	GEM-RANCHO CORDOVA LLC
TSDF Alt EPA ID:	Not Reported
TSDF Alt Name:	Not Reported
Waste Code Description:	331 - Off-specification, aged, or surplus organics
RCRA Code:	Not Reported
Meth Code:	H141 - Storage, Bulking, And/Or Transfer Off Site--No Treatment/Reovery (H010-H129) Or (H131-H135)
Quantity Tons:	0.085
Waste Quantity:	170
Quantity Unit:	P
Additional Code 1:	Not Reported
Additional Code 2:	Not Reported
Additional Code 3:	Not Reported
Additional Code 4:	Not Reported
Additional Code 5:	Not Reported

Shipment Date:	20070705
Creation Date:	11/5/2007 18:30:36
Receipt Date:	20070711
Manifest ID:	001421476JJK
Trans EPA ID:	CA0000646497
Trans Name:	SHOP HAZARDS SOLUTIONS
Trans 2 EPA ID:	Not Reported
Trans 2 Name:	Not Reported
TSDF EPA ID:	CAD980884183
Trans Name:	GEM-RANCHO CORDOVA LLC
TSDF Alt EPA ID:	Not Reported
TSDF Alt Name:	Not Reported
Waste Code Description:	331 - Off-specification, aged, or surplus organics
RCRA Code:	F003
Meth Code:	H141 - Storage, Bulking, And/Or Transfer Off Site--No Treatment/Reovery (H010-H129) Or (H131-H135)
Quantity Tons:	0.1325
Waste Quantity:	265
Quantity Unit:	P
Additional Code 1:	D001
Additional Code 2:	Not Reported
Additional Code 3:	Not Reported
Additional Code 4:	Not Reported
Additional Code 5:	Not Reported

Shipment Date:	20070705
Creation Date:	11/5/2007 18:30:36
Receipt Date:	20070711
Manifest ID:	001421476JJK
Trans EPA ID:	CA0000646497
Trans Name:	SHOP HAZARDS SOLUTIONS

EL CAMINO PAVING INC, 924 SAN RAFAEL AVE, MOUNTAIN VIEW, CA 94043 (Continued)

Trans 2 EPA ID:	Not Reported
Trans 2 Name:	Not Reported
TSDF EPA ID:	CAD980884183
Trans Name:	GEM-RANCHO CORDOVA LLC
TSDF Alt EPA ID:	Not Reported
TSDF Alt Name:	Not Reported
Waste Code Description:	223 - Unspecified oil-containing waste
RCRA Code:	Not Reported
Meth Code:	H141 - Storage, Bulking, And/Or Transfer Off Site--No Treatment/Reovery (H010-H129) Or (H131-H135)
Quantity Tons:	0.175
Waste Quantity:	350
Quantity Unit:	P
Additional Code 1:	Not Reported
Additional Code 2:	Not Reported
Additional Code 3:	Not Reported
Additional Code 4:	Not Reported
Additional Code 5:	Not Reported
Shipment Date:	20070427
Creation Date:	10/18/2007 18:30:07
Receipt Date:	20070504
Manifest ID:	000660594FLE
Trans EPA ID:	CAL000827878
Trans Name:	AMERICAN VALLEY WASTE OIL
Trans 2 EPA ID:	Not Reported
Trans 2 Name:	Not Reported
TSDF EPA ID:	CAL000190816
Trans Name:	RIVERBANK OIL TRANSFER
TSDF Alt EPA ID:	Not Reported
TSDF Alt Name:	Not Reported
Waste Code Description:	221 - Waste oil and mixed oil
RCRA Code:	Not Reported
Meth Code:	H141 - Storage, Bulking, And/Or Transfer Off Site--No Treatment/Reovery (H010-H129) Or (H131-H135)
Quantity Tons:	4.37
Waste Quantity:	1150
Quantity Unit:	G
Additional Code 1:	Not Reported
Additional Code 2:	Not Reported
Additional Code 3:	Not Reported
Additional Code 4:	Not Reported
Additional Code 5:	Not Reported

Additional Information:

Year:	2006
Gen EPA ID:	CAL000045158
Shipment Date:	20060308
Creation Date:	7/27/2006 18:31:56
Receipt Date:	20060314
Manifest ID:	24716053

EL CAMINO PAVING INC, 924 SAN RAFAEL AVE, MOUNTAIN VIEW, CA 94043 (Continued)

Trans EPA ID:	CAL000827878
Trans Name:	AMERICAN VALLEY WASTE OIL
Trans 2 EPA ID:	Not Reported
Trans 2 Name:	Not Reported
TSDF EPA ID:	CAL000190816
Trans Name:	RIVERBANK OIL TRANSFER
TSDF Alt EPA ID:	CAL000190816
TSDF Alt Name:	Not Reported
Waste Code Description:	221 - Waste oil and mixed oil
RCRA Code:	Not Reported
Meth Code:	R01 - Recycler
Quantity Tons:	4.18
Waste Quantity:	1100
Quantity Unit:	G
Additional Code 1:	Not Reported
Additional Code 2:	Not Reported
Additional Code 3:	Not Reported
Additional Code 4:	Not Reported
Additional Code 5:	Not Reported

Additional Information:

Year:	2005
Gen EPA ID:	CAL000045158
Shipment Date:	20051101
Creation Date:	7/12/2006 18:30:47
Receipt Date:	20051101
Manifest ID:	24718338
Trans EPA ID:	CAL000827878
Trans Name:	AMERICAN VALLEY WASTE OIL
Trans 2 EPA ID:	Not Reported
Trans 2 Name:	Not Reported
TSDF EPA ID:	CAL000190816
Trans Name:	RIVERBANK OIL TRANSFER
TSDF Alt EPA ID:	CAL000190816
TSDF Alt Name:	Not Reported
Waste Code Description:	221 - Waste oil and mixed oil
RCRA Code:	Not Reported
Meth Code:	R01 - Recycler
Quantity Tons:	4.18
Waste Quantity:	1100
Quantity Unit:	G
Additional Code 1:	Not Reported
Additional Code 2:	Not Reported
Additional Code 3:	Not Reported
Additional Code 4:	Not Reported
Additional Code 5:	Not Reported
Shipment Date:	20050524
Creation Date:	8/17/2005 18:32:04

EL CAMINO PAVING INC, 924 SAN RAFAEL AVE, MOUNTAIN VIEW, CA 94043 (Continued)

Receipt Date:	20050525
Manifest ID:	23774475
Trans EPA ID:	CAL000827878
Trans Name:	AMERICAN VALLEY WASTE OIL
Trans 2 EPA ID:	Not Reported
Trans 2 Name:	Not Reported
TSDF EPA ID:	CAL000190816
Trans Name:	RIVERBANK OIL TRANSFER
TSDF Alt EPA ID:	CAL000190816
TSDF Alt Name:	Not Reported
Waste Code Description:	221 - Waste oil and mixed oil
RCRA Code:	Not Reported
Meth Code:	R01 - Recycler
Quantity Tons:	4.18
Waste Quantity:	1100
Quantity Unit:	G
Additional Code 1:	Not Reported
Additional Code 2:	Not Reported
Additional Code 3:	Not Reported
Additional Code 4:	Not Reported
Additional Code 5:	Not Reported

Shipment Date:	20050120
Creation Date:	4/2/2005 18:31:07
Receipt Date:	20050126
Manifest ID:	23794064
Trans EPA ID:	CAL000827878
Trans Name:	AMERICAN VALLEY WASTE OIL
Trans 2 EPA ID:	Not Reported
Trans 2 Name:	Not Reported
TSDF EPA ID:	CAL000190816
Trans Name:	RIVERBANK OIL TRANSFER
TSDF Alt EPA ID:	CAL000190816
TSDF Alt Name:	Not Reported
Waste Code Description:	221 - Waste oil and mixed oil
RCRA Code:	Not Reported
Meth Code:	R01 - Recycler
Quantity Tons:	3.99
Waste Quantity:	1050
Quantity Unit:	G
Additional Code 1:	Not Reported
Additional Code 2:	Not Reported
Additional Code 3:	Not Reported
Additional Code 4:	Not Reported
Additional Code 5:	Not Reported

Additional Information:

Year:	2004
Gen EPA ID:	CAL000045158

EL CAMINO PAVING INC, 924 SAN RAFAEL AVE, MOUNTAIN VIEW, CA 94043 (Continued)

Shipment Date:	20041026
Creation Date:	1/20/2005 18:31:32
Receipt Date:	20041105
Manifest ID:	23375104
Trans EPA ID:	CA0000646497
Trans Name:	SHOP HAZARDS SOLUTIONS
Trans 2 EPA ID:	Not Reported
Trans 2 Name:	Not Reported
TSDF EPA ID:	CAD980884183
Trans Name:	GENERAL ENVIRONMENTAL
TSDF Alt EPA ID:	Not Reported
TSDF Alt Name:	Not Reported
Waste Code Description:	223 - Unspecified oil-containing waste
RCRA Code:	NON
Meth Code:	H01 - Transfer Station
Quantity Tons:	0.175
Waste Quantity:	350
Quantity Unit:	P
Additional Code 1:	Not Reported
Additional Code 2:	Not Reported
Additional Code 3:	Not Reported
Additional Code 4:	Not Reported
Additional Code 5:	Not Reported

Additional Information:

Year:	2001
Gen EPA ID:	CAL000045158
Shipment Date:	20011012
Creation Date:	1/16/2002 0:00:00
Receipt Date:	20011015
Manifest ID:	21150421
Trans EPA ID:	CAL000827878
Trans Name:	Not Reported
Trans 2 EPA ID:	Not Reported
Trans 2 Name:	Not Reported
TSDF EPA ID:	CAL000190816
Trans Name:	Not Reported
TSDF Alt EPA ID:	CAL000190816
TSDF Alt Name:	Not Reported
Waste Code Description:	221 - Waste oil and mixed oil
RCRA Code:	Not Reported
Meth Code:	R01 - Recycler
Quantity Tons:	3.8
Waste Quantity:	1000
Quantity Unit:	G
Additional Code 1:	Not Reported
Additional Code 2:	Not Reported
Additional Code 3:	Not Reported
Additional Code 4:	Not Reported

EL CAMINO PAVING INC, 924 SAN RAFAEL AVE, MOUNTAIN VIEW, CA 94043 (Continued)

Additional Code 5:	Not Reported

Additional Information:

Year:	1999
Gen EPA ID:	CAL000045158
Shipment Date:	19990525
Creation Date:	7/19/1999 0:00:00
Receipt Date:	19990601
Manifest ID:	98776638
Trans EPA ID:	CAD982417255
Trans Name:	Not Reported
Trans 2 EPA ID:	Not Reported
Trans 2 Name:	Not Reported
TSDF EPA ID:	CAD099452708
Trans Name:	Not Reported
TSDF Alt EPA ID:	Not Reported
TSDF Alt Name:	Not Reported
Waste Code Description:	223 - Unspecified oil-containing waste
RCRA Code:	Not Reported
Meth Code:	R01 - Recycler
Quantity Tons:	5.2125
Waste Quantity:	1250
Quantity Unit:	G
Additional Code 1:	Not Reported
Additional Code 2:	Not Reported
Additional Code 3:	Not Reported
Additional Code 4:	Not Reported
Additional Code 5:	Not Reported
Shipment Date:	19990114
Creation Date:	3/15/1999 0:00:00
Receipt Date:	19990119
Manifest ID:	98891734
Trans EPA ID:	CAD982417255
Trans Name:	Not Reported
Trans 2 EPA ID:	Not Reported
Trans 2 Name:	Not Reported
TSDF EPA ID:	CAD099452708
Trans Name:	Not Reported
TSDF Alt EPA ID:	Not Reported
TSDF Alt Name:	Not Reported
Waste Code Description:	223 - Unspecified oil-containing waste
RCRA Code:	Not Reported
Meth Code:	R01 - Recycler
Quantity Tons:	4.5453
Waste Quantity:	1090
Quantity Unit:	G
Additional Code 1:	Not Reported
Additional Code 2:	Not Reported

EL CAMINO PAVING INC, 924 SAN RAFAEL AVE, MOUNTAIN VIEW, CA 94043 (Continued)

Additional Code 3:	Not Reported
Additional Code 4:	Not Reported
Additional Code 5:	Not Reported

Additional Information:

Year:	1998
Gen EPA ID:	CAL000045158
Shipment Date:	19980810
Creation Date:	11/2/1998 0:00:00
Receipt Date:	Not Reported
Manifest ID:	98111448
Trans EPA ID:	CAD982417255
Trans Name:	Not Reported
Trans 2 EPA ID:	Not Reported
Trans 2 Name:	Not Reported
TSDF EPA ID:	CAD088838222
Trans Name:	Not Reported
TSDF Alt EPA ID:	Not Reported
TSDF Alt Name:	Not Reported
Waste Code Description:	223 - Unspecified oil-containing waste
RCRA Code:	Not Reported
Meth Code:	- Not reported
Quantity Tons:	4.7955
Waste Quantity:	1150
Quantity Unit:	G
Additional Code 1:	Not Reported
Additional Code 2:	Not Reported
Additional Code 3:	Not Reported
Additional Code 4:	Not Reported
Additional Code 5:	Not Reported
Shipment Date:	19980727
Creation Date:	9/15/1998 0:00:00
Receipt Date:	19980729
Manifest ID:	98111386
Trans EPA ID:	CAD982417255
Trans Name:	Not Reported
Trans 2 EPA ID:	Not Reported
Trans 2 Name:	Not Reported
TSDF EPA ID:	CAT080025711
Trans Name:	Not Reported
TSDF Alt EPA ID:	Not Reported
TSDF Alt Name:	Not Reported
Waste Code Description:	134 - Aqueous solution with <10% total organic residues
RCRA Code:	Not Reported
Meth Code:	R01 - Recycler
Quantity Tons:	3.003
Waste Quantity:	715
Quantity Unit:	G

EL CAMINO PAVING INC, 924 SAN RAFAEL AVE, MOUNTAIN VIEW, CA 94043 (Continued)

Additional Code 1:	Not Reported
Additional Code 2:	Not Reported
Additional Code 3:	Not Reported
Additional Code 4:	Not Reported
Additional Code 5:	Not Reported
Shipment Date:	19980707
Creation Date:	9/15/1998 0:00:00
Receipt Date:	19980709
Manifest ID:	98111316
Trans EPA ID:	CAD982417255
Trans Name:	Not Reported
Trans 2 EPA ID:	Not Reported
Trans 2 Name:	Not Reported
TSDF EPA ID:	CAD088838222
Trans Name:	Not Reported
TSDF Alt EPA ID:	CAD088838222
TSDF Alt Name:	Not Reported
Waste Code Description:	223 - Unspecified oil-containing waste
RCRA Code:	Not Reported
Meth Code:	R01 - Recycler
Quantity Tons:	0.834
Waste Quantity:	200
Quantity Unit:	G
Additional Code 1:	Not Reported
Additional Code 2:	Not Reported
Additional Code 3:	Not Reported
Additional Code 4:	Not Reported
Additional Code 5:	Not Reported
Shipment Date:	19980317
Creation Date:	5/8/1998 0:00:00
Receipt Date:	19980317
Manifest ID:	97337422
Trans EPA ID:	CAD009452657
Trans Name:	Not Reported
Trans 2 EPA ID:	Not Reported
Trans 2 Name:	Not Reported
TSDF EPA ID:	CAD009452657
Trans Name:	Not Reported
TSDF Alt EPA ID:	Not Reported
TSDF Alt Name:	Not Reported
Waste Code Description:	331 - Off-specification, aged, or surplus organics
RCRA Code:	D001
Meth Code:	R01 - Recycler
Quantity Tons:	0.363
Waste Quantity:	110
Quantity Unit:	G
Additional Code 1:	Not Reported
Additional Code 2:	Not Reported
Additional Code 3:	Not Reported

EL CAMINO PAVING INC, 924 SAN RAFAEL AVE, MOUNTAIN VIEW, CA 94043 (Continued)

Additional Code 4:	Not Reported
Additional Code 5:	Not Reported
Shipment Date:	19980126
Creation Date:	3/31/1998 0:00:00
Receipt Date:	19980128
Manifest ID:	97338660
Trans EPA ID:	CAD982417255
Trans Name:	Not Reported
Trans 2 EPA ID:	NVD982358483
Trans 2 Name:	Not Reported
TSDF EPA ID:	NVD982358483
Trans Name:	Not Reported
TSDF Alt EPA ID:	Not Reported
TSDF Alt Name:	Not Reported
Waste Code Description:	223 - Unspecified oil-containing waste
RCRA Code:	Not Reported
Meth Code:	R01 - Recycler
Quantity Tons:	4.8997
Waste Quantity:	1175
Quantity Unit:	G
Additional Code 1:	Not Reported
Additional Code 2:	Not Reported
Additional Code 3:	Not Reported
Additional Code 4:	Not Reported
Additional Code 5:	Not Reported

Additional Information:

Year:	1997
Gen EPA ID:	CAL000045158
Shipment Date:	19971031
Creation Date:	7/23/1998 0:00:00
Receipt Date:	19971104
Manifest ID:	96641967
Trans EPA ID:	CAD982417255
Trans Name:	Not Reported
Trans 2 EPA ID:	NVD982358483
Trans 2 Name:	Not Reported
TSDF EPA ID:	NVD982358483
Trans Name:	Not Reported
TSDF Alt EPA ID:	NVD982358483
TSDF Alt Name:	Not Reported
Waste Code Description:	223 - Unspecified oil-containing waste
RCRA Code:	Not Reported
Meth Code:	R01 - Recycler
Quantity Tons:	5.0457
Waste Quantity:	1210
Quantity Unit:	G
Additional Code 1:	Not Reported

EL CAMINO PAVING INC, 924 SAN RAFAEL AVE, MOUNTAIN VIEW, CA 94043 (Continued)

Additional Code 2:	Not Reported
Additional Code 3:	Not Reported
Additional Code 4:	Not Reported
Additional Code 5:	Not Reported
Shipment Date:	19970418
Creation Date:	7/17/1997 0:00:00
Receipt Date:	19970425
Manifest ID:	96651993
Trans EPA ID:	CAD982417255
Trans Name:	Not Reported
Trans 2 EPA ID:	Not Reported
Trans 2 Name:	Not Reported
TSDF EPA ID:	NVD982358483
Trans Name:	Not Reported
TSDF Alt EPA ID:	Not Reported
TSDF Alt Name:	Not Reported
Waste Code Description:	223 - Unspecified oil-containing waste
RCRA Code:	Not Reported
Meth Code:	R01 - Recycler
Quantity Tons:	5.3376
Waste Quantity:	1280
Quantity Unit:	G
Additional Code 1:	Not Reported
Additional Code 2:	Not Reported
Additional Code 3:	Not Reported
Additional Code 4:	Not Reported
Additional Code 5:	Not Reported

EL CAMINO PAVING
924 SAN RAFAEL AVE, MOUNTAIN VIEW, CA, 94043 S101303752

▲ A8	Target Property 42 ft. Above Sea Level	Lists of state and tribal leaking storage tanks Other Ascertainable Records

Worksheet:

LUST: Lists of state and tribal leaking storage tanks

Name:	EL CAMINO PAVING
Address:	924 SAN RAFAEL AVE
City,State,Zip:	MOUNTAIN VIEW, CA 94043
Lead Agency:	SANTA CLARA COUNTY LOP
Case Type:	LUST Cleanup Site
Geo Track:	http://geotracker.waterboards.ca.gov/profile_report.asp?global_id=T0608500547
Global Id:	T0608500547
Latitude:	37.407144
Longitude:	-122.072367
Status:	Completed - Case Closed
Status Date:	03/14/2001

EL CAMINO PAVING, 924 SAN RAFAEL AVE, MOUNTAIN VIEW, CA 94043 (Continued)

Case Worker:	DEH
RB Case Number:	Not Reported
Local Agency:	SANTA CLARA COUNTY LOP
File Location:	All Files are on GeoTracker or in the Local Agency Database
Local Case Number:	Not Reported
Potential Media Affect:	Other Groundwater (uses other than drinking water)
Potential Contaminants of Concern:	Diesel
EPA Region:	9
Coordinate Source:	* Digitized From APN (Acessor Parcel Maps)
Cuf Case:	Not Reported
Quantity Released Gallons:	Not Reported
Begin Date:	06/29/1988
Leak Reported Date:	06/29/1988
How Discovered:	Not Reported
How Discovered Description:	Not Reported
Discharge Source:	Not Reported
Discharge Cause:	Not Reported
Stop Method:	Not Reported
Stop Description:	Not Reported
No Further Action Date:	03/14/2001
CA Water Watershed Name:	Santa Clara - Palo Alto (205.50)
Dwr Groundwater Subbasin Name:	Santa Clara Valley - Santa Clara (2-009.02)
Disadvantaged Community:	Not Reported
CA Enviroscreen 3 Score:	31-35%
CA Enviroscreen 4 Score:	15-20%
Military DOD Site:	No
Facility Project Subtype:	Not Reported
RWQCB Region:	SAN FRANCISCO BAY RWQCB (REGION 2)
Site History:	Not Reported

LUST:

Global Id:	T0608500547
Contact Type:	Local Agency Caseworker - Primary Caseworker
Contact Name:	DEH CASEWORKER
Organization Name:	SANTA CLARA COUNTY LOP
Address:	1555 Berger Drive, Suite 300
City:	SAN JOSE
Email:	dehweb@deh.sccgov.org
Phone Number:	4089183400

Global Id:	T0608500547
Contact Type:	Regional Board Caseworker
Contact Name:	Regional Water Board
Organization Name:	SAN FRANCISCO BAY RWQCB (REGION 2)
Address:	1515 CLAY ST SUITE 1400
City:	OAKLAND
Email:	Not Reported
Phone Number:	Not Reported

LUST:

EL CAMINO PAVING, 924 SAN RAFAEL AVE, MOUNTAIN VIEW, CA 94043 (Continued)

Global Id:	T0608500547
Action Type:	Other
Date:	06/29/1988
Action:	Leak Reported
Global Id:	T0608500547
Action Type:	ENFORCEMENT
Date:	03/14/2001
Action:	Closure/No Further Action Letter
Global Id:	T0608500547
Action Type:	ENFORCEMENT
Date:	07/18/1994
Action:	Referral to Local Agency - #43-0502
Global Id:	T0608500547
Action Type:	RESPONSE
Date:	06/29/1988
Action:	Unauthorized Release Form
Global Id:	T0608500547
Action Type:	RESPONSE
Date:	06/29/1988
Action:	Unauthorized Release Form
Global Id:	T0608500547
Action Type:	RESPONSE
Date:	10/29/1992
Action:	Monitoring Report - Quarterly
Global Id:	T0608500547
Action Type:	RESPONSE
Date:	10/13/2000
Action:	Monitoring Report - Quarterly
Global Id:	T0608500547
Action Type:	RESPONSE
Date:	01/24/1992
Action:	Monitoring Report - Quarterly
Global Id:	T0608500547
Action Type:	RESPONSE
Date:	06/24/1993
Action:	Monitoring Report - Quarterly
Global Id:	T0608500547
Action Type:	RESPONSE
Date:	11/30/1993
Action:	Other Report / Document
Global Id:	T0608500547
Action Type:	RESPONSE
Date:	08/27/1993
Action:	Other Report / Document

EL CAMINO PAVING, 924 SAN RAFAEL AVE, MOUNTAIN VIEW, CA 94043 (Continued)

Global Id:	T0608500547
Action Type:	RESPONSE
Date:	03/22/1996
Action:	Monitoring Report - Quarterly
Global Id:	T0608500547
Action Type:	RESPONSE
Date:	11/14/1990
Action:	Other Report / Document
Global Id:	T0608500547
Action Type:	RESPONSE
Date:	10/01/1996
Action:	Proposed Plan
Global Id:	T0608500547
Action Type:	RESPONSE
Date:	04/27/1994
Action:	Soil and Water Investigation Workplan
Global Id:	T0608500547
Action Type:	RESPONSE
Date:	12/01/1992
Action:	Soil and Water Investigation Workplan
Global Id:	T0608500547
Action Type:	RESPONSE
Date:	09/28/1993
Action:	Monitoring Report - Quarterly
Global Id:	T0608500547
Action Type:	RESPONSE
Date:	07/07/2000
Action:	Monitoring Report - Quarterly
Global Id:	T0608500547
Action Type:	RESPONSE
Date:	07/01/1994
Action:	Interim Remedial Action Report
Global Id:	T0608500547
Action Type:	RESPONSE
Date:	06/13/1986
Action:	Other Report / Document
Global Id:	T0608500547
Action Type:	RESPONSE
Date:	10/29/1993
Action:	Other Report / Document
Global Id:	T0608500547
Action Type:	RESPONSE
Date:	10/29/1990
Action:	Other Workplan

EL CAMINO PAVING, 924 SAN RAFAEL AVE, MOUNTAIN VIEW, CA 94043 (Continued)

Global Id:	T0608500547
Action Type:	RESPONSE
Date:	07/31/1995
Action:	Verbal Communication
Global Id:	T0608500547
Action Type:	RESPONSE
Date:	11/09/1993
Action:	Other Report / Document
Global Id:	T0608500547
Action Type:	RESPONSE
Date:	10/25/1991
Action:	Monitoring Report - Quarterly
Global Id:	T0608500547
Action Type:	RESPONSE
Date:	12/28/1993
Action:	Monitoring Report - Quarterly
Global Id:	T0608500547
Action Type:	RESPONSE
Date:	06/13/1990
Action:	Other Report / Document
Global Id:	T0608500547
Action Type:	RESPONSE
Date:	12/15/1993
Action:	Other Report / Document
Global Id:	T0608500547
Action Type:	RESPONSE
Date:	04/24/2000
Action:	Correspondence
Global Id:	T0608500547
Action Type:	RESPONSE
Date:	01/21/1999
Action:	Correspondence
Global Id:	T0608500547
Action Type:	RESPONSE
Date:	07/30/1995
Action:	Monitoring Report - Quarterly
Global Id:	T0608500547
Action Type:	RESPONSE
Date:	08/05/1991
Action:	Monitoring Report - Quarterly
Global Id:	T0608500547
Action Type:	RESPONSE
Date:	12/30/1991
Action:	Other Workplan

EL CAMINO PAVING, 924 SAN RAFAEL AVE, MOUNTAIN VIEW, CA 94043 (Continued)

Global Id:	T0608500547
Action Type:	RESPONSE
Date:	11/27/1991
Action:	Other Report / Document
Global Id:	T0608500547
Action Type:	RESPONSE
Date:	03/18/1993
Action:	Monitoring Report - Quarterly
Global Id:	T0608500547
Action Type:	RESPONSE
Date:	09/30/1995
Action:	Monitoring Report - Quarterly
Global Id:	T0608500547
Action Type:	RESPONSE
Date:	03/28/1994
Action:	Monitoring Report - Quarterly
Global Id:	T0608500547
Action Type:	RESPONSE
Date:	06/16/1989
Action:	Tank Removal Report / UST Sampling Report
Global Id:	T0608500547
Action Type:	RESPONSE
Date:	10/10/1988
Action:	Unauthorized Release Form
Global Id:	T0608500547
Action Type:	RESPONSE
Date:	01/16/1992
Action:	Other Report / Document
Global Id:	T0608500547
Action Type:	RESPONSE
Date:	05/28/1993
Action:	Other Report / Document
Global Id:	T0608500547
Action Type:	ENFORCEMENT
Date:	05/31/1994
Action:	Referral to Regional Board - #43-0502
Global Id:	T0608500547
Action Type:	RESPONSE
Date:	10/15/2000
Action:	Monitoring Report - Quarterly
Global Id:	T0608500547
Action Type:	RESPONSE
Date:	05/20/2000
Action:	Monitoring Report - Quarterly

EL CAMINO PAVING, 924 SAN RAFAEL AVE, MOUNTAIN VIEW, CA 94043 (Continued)

Global Id:	T0608500547
Action Type:	ENFORCEMENT
Date:	07/25/2000
Action:	Staff Letter - #30730
Global Id:	T0608500547
Action Type:	ENFORCEMENT
Date:	04/05/2000
Action:	Staff Letter - #30728
Global Id:	T0608500547
Action Type:	ENFORCEMENT
Date:	03/05/1993
Action:	Notice of Violation - #40184
Global Id:	T0608500547
Action Type:	REMEDIATION
Date:	06/29/1988
Action:	Excavation

LUST:

Global Id:	T0608500547
Status:	Open - Case Begin Date
Status Date:	06/29/1988
Global Id:	T0608500547
Status:	Open - Verification Monitoring
Status Date:	06/29/1988
Global Id:	T0608500547
Status:	Open - Site Assessment
Status Date:	08/19/1988
Global Id:	T0608500547
Status:	Completed - Case Closed
Status Date:	03/14/2001

LUST REG 2:

Region:	2
Facility Id:	Not Reported
Facility Status:	Case Closed
Case Number:	06S2W15L01f
How Discovered:	Not Reported
Leak Cause:	Not Reported
Leak Source:	Not Reported
Date Leak Confirmed:	Not Reported
Oversight Program:	LUST
Prelim. Site Assesment Wokplan Submitted:	Not Reported
Preliminary Site Assesment Began:	8/19/1988
Pollution Characterization Began:	8/19/1988

EL CAMINO PAVING, 924 SAN RAFAEL AVE, MOUNTAIN VIEW, CA 94043 (Continued)

Pollution Remediation Plan Submitted:	Not Reported
Date Remediation Action Underway:	Not Reported
Date Post Remedial Action Monitoring Began:	6/29/1988

LUST SANTA CLARA:

Name:	EL CAMINO PAVING
Address:	924 SAN RAFAEL AVE
City,State,Zip:	MOUNTAIN VIEW, CA
Region:	SANTA CLARA
SCVWD ID:	06S2W15L01F
Date Closed:	03/14/2001
EDR Link ID:	06S2W15L01F

HIST LUST SC: Lists of state and tribal leaking storage tanks

Name:	El Camino Paving
Address:	924 San Rafael Ave
City:	Mountain View
Region:	SANTA CLARA
Region Code:	2
SCVWD ID:	06S2W15L01
Oversite Agency:	SCVWD
Date Listed:	1989-01-01 00:00:00
Closed Date:	2001-03-14 00:00:00

CORTESE: Other Ascertainable Records

Name:	EL CAMINO PAVING
Address:	924 SAN RAFAEL AVE
City,State,Zip:	MOUNTAIN VIEW, CA 94043
Region:	CORTESE
Envirostor Id:	Not Reported
Global ID:	T0608500547
Site/Facility Type:	LUST CLEANUP SITE
Cleanup Status:	COMPLETED - CASE CLOSED
Status Date:	Not Reported
Site Code:	Not Reported
Latitude:	Not Reported
Longitude:	Not Reported
Owner:	Not Reported
Enf Type:	Not Reported
Swat R:	Not Reported
Flag:	active
Order No:	Not Reported
Waste Discharge System No:	Not Reported
Effective Date:	Not Reported
Region 2:	Not Reported
WID Id:	Not Reported
Solid Waste Id No:	Not Reported

EL CAMINO PAVING, 924 SAN RAFAEL AVE, MOUNTAIN VIEW, CA 94043 (Continued)

Waste Management Uit Name:	Not Reported
File Name:	Active Open

HIST CORTESE: Other Ascertainable Records

edr_fname:	EL CAMINO PAVING
edr_fadd1:	924 SAN RAFAEL
City,State,Zip:	MOUNTAIN VIEW, CA 94043
Region:	CORTESE
Facility County Code:	43
Reg By:	LTNKA
Reg Id:	43-0502

CERS: Other Ascertainable Records

Name:	EL CAMINO PAVING
Address:	924 SAN RAFAEL AVE
City,State,Zip:	MOUNTAIN VIEW, CA 94043
Site ID:	893871
CERS ID:	T0608500547
CERS Description:	Leaking Underground Storage Tank Cleanup Site

Affiliation:

Affiliation Type Desc:	Local Agency Caseworker
Entity Name:	DEH CASEWORKER - SANTA CLARA COUNTY LOP
Entity Title:	Not Reported
Affiliation Address:	1555 Berger Drive, Suite 300
Affiliation City:	SAN JOSE
Affiliation State:	CA
Affiliation Country:	Not Reported
Affiliation Zip:	Not Reported
Affiliation Phone:	4089183400,
Affiliation Type Desc:	Regional Board Caseworker
Entity Name:	Regional Water Board - SAN FRANCISCO BAY RWQCB (REGION 2)
Entity Title:	Not Reported
Affiliation Address:	1515 CLAY ST SUITE 1400
Affiliation City:	OAKLAND
Affiliation State:	CA
Affiliation Country:	Not Reported
Affiliation Zip:	Not Reported
Affiliation Phone:	,

EL CAMINO PAVING, INC. 924 SAN RAFAEL AV, MOUNTAIN VIEW, CA, 94043		S121469077
▲ A9	Target Property 42 ft. Above Sea Level	Other Ascertainable Records

Worksheet:

EL CAMINO PAVING, INC., 924 SAN RAFAEL AV, MOUNTAIN VIEW, CA 94043 (Continued)

CUPA SANTA CLARA: Other Ascertainable Records

Name:	EL CAMINO PAVING, INC.
Address:	924 SAN RAFAEL AV
City,State,Zip:	MOUNTAIN VIEW, CA 94043
Region:	SANTA CLARA
Telephone:	6509657283
UDF Email:	Not Reported
PE#:	2205
Program Description:	GENERATES 100 KG TO < 5 TONS/YEAR
Program Identifier:	DEH PERMIT-HAZ WASTE GENERATOR PROGRAM
Latitude:	37.406935
Longitude:	-122.073092
Record ID:	PR0313896
Facility ID:	FA0204339

Name:	EL CAMINO PAVING, INC.
Address:	924 SAN RAFAEL AV
City,State,Zip:	MOUNTAIN VIEW, CA 94043
Region:	SANTA CLARA
Telephone:	6509657283
UDF Email:	Not Reported
PE#:	2011
Program Description:	APSA FACILITY-SPCC TEMPLATE(<10,000 GAL CAP)
Program Identifier:	DEH PERMIT-ABOVEGROUND PETROLEUM STORAGE ACT PROGRAM
Latitude:	37.406935
Longitude:	-122.073092
Record ID:	PR0399568
Facility ID:	FA0204339

HWTS: Other Ascertainable Records

Name:	EL CAMINO PAVING
Address:	924 SAN RAFAEL AVENUE
Address 2:	Not Reported
City,State,Zip:	MOUNTAIN VIEW, CA 94043
EPA ID:	CAC002909290
Inactive Date:	08/08/2017
Create Date:	05/08/2017
Last Act Date:	Not Reported
Mailing Name:	Not Reported
Mailing Address:	924 SAN RAFAEL AVENUE
Mailing Address 2:	CA
Mailing City,State,Zip:	MO 94043
Owner Name:	MARIE ALVA
Owner Address:	924 SAN RAFAEL AVENUE
Owner Address 2:	Not Reported
Owner City,State,Zip:	MOUNTAIN VIEW, CA 94043
Owner Phone:	Not Reported
Owner Fax:	Not Reported
Contact Name:	STEPHANIE ALVA

EL CAMINO PAVING, INC., 924 SAN RAFAEL AV, MOUNTAIN VIEW, CA 94043 (Continued)

Contact Address:	924 SAN RAFAEL AVENUE
Contact Address 2:	Not Reported
City,State,Zip:	MOUNTAIN VIEW, CA 94043
Contact Phone:	Not Reported
Contact Fax:	Not Reported
Facility Status:	Inactive
Facility Type:	TEMPORARY
Category:	STATE
Latitude:	-90
Longitude:	180

HAZNET: Other Ascertainable Records

Name:	EL CAMINO PAVING
Address:	924 SAN RAFAEL AVENUE
Address 2:	Not Reported
City,State,Zip:	MOUNTAIN VIEW, CA 94043
Contact:	STEPHANIE ALVA
Telephone:	4085519801
Mailing Name:	Not Reported
Mailing Address:	924 SAN RAFAEL AVENUE
Year:	2017
Gepaid:	CAC002909290
TSD EPA ID:	CAT080013352
CA Waste Code:	223 - Unspecified oil-containing waste
Disposal Method:	H039 - Other Recovery Of Reclamation For Reuse Including Acid Regeneration, Organics Recovery Ect
Tons:	6.65115
Year:	2017
Gepaid:	CAC002909290
TSD EPA ID:	NVT330010000
CA Waste Code:	352 - Other organic solids
Disposal Method:	H039 - Other Recovery Of Reclamation For Reuse Including Acid Regeneration, Organics Recovery Ect
Tons:	0.8
Year:	2017
Gepaid:	CAC002909290
TSD EPA ID:	NVT330010000
CA Waste Code:	331 - Off-specification, aged or surplus organics
Disposal Method:	H039 - Other Recovery Of Reclamation For Reuse Including Acid Regeneration, Organics Recovery Ect
Tons:	1.8
Year:	2017
Gepaid:	CAC002909290
TSD EPA ID:	CAT080013352
CA Waste Code:	343 - Unspecified organic liquid mixture
Disposal Method:	H039 - Other Recovery Of Reclamation For Reuse Including Acid Regeneration, Organics Recovery Ect
Tons:	0.935

Additional Information:

EL CAMINO PAVING, INC., 924 SAN RAFAEL AV, MOUNTAIN VIEW, CA 94043 (Continued)

Year:	2017
Gen EPA ID:	CAC002909290
Shipment Date:	20170605
Creation Date:	5/17/2018 18:31:27
Receipt Date:	20170621
Manifest ID:	017034310JJK
Trans EPA ID:	CAR000188201
Trans Name:	ENVIROSERV
Trans 2 EPA ID:	Not Reported
Trans 2 Name:	Not Reported
TSDF EPA ID:	CAT080013352
Trans Name:	DEMENNO KERDOON
TSDF Alt EPA ID:	Not Reported
TSDF Alt Name:	Not Reported
Waste Code Description:	223 - Unspecified oil-containing waste
RCRA Code:	Not Reported
Meth Code:	H039 - Other Recovery Of Reclamation For Reuse Including Acid Regeneration, Organics Recovery Ect
Quantity Tons:	2.2935
Waste Quantity:	550
Quantity Unit:	G
Additional Code 1:	Not Reported
Additional Code 2:	Not Reported
Additional Code 3:	Not Reported
Additional Code 4:	Not Reported
Additional Code 5:	Not Reported
Shipment Date:	20170602
Creation Date:	7/23/2018 18:30:16
Receipt Date:	20170614
Manifest ID:	017034177JJK
Trans EPA ID:	CAR000188201
Trans Name:	ENVIROSERV
Trans 2 EPA ID:	CAR000165274
Trans 2 Name:	INTRINSIC
TSDF EPA ID:	CAT080013352
Trans Name:	DEMENNO KERDOON
TSDF Alt EPA ID:	Not Reported
TSDF Alt Name:	Not Reported
Waste Code Description:	223 - Unspecified oil-containing waste
RCRA Code:	Not Reported
Meth Code:	H039 - Other Recovery Of Reclamation For Reuse Including Acid Regeneration, Organics Recovery Ect
Quantity Tons:	4.35765
Waste Quantity:	1045
Quantity Unit:	G
Additional Code 1:	Not Reported
Additional Code 2:	Not Reported
Additional Code 3:	Not Reported
Additional Code 4:	Not Reported
Additional Code 5:	Not Reported

EL CAMINO PAVING, INC., 924 SAN RAFAEL AV, MOUNTAIN VIEW, CA 94043 (Continued)

Shipment Date:	20170602
Creation Date:	8/1/2018 18:31:15
Receipt Date:	20170609
Manifest ID:	017034178JJK
Trans EPA ID:	CAR000188201
Trans Name:	ENVIROSERV
Trans 2 EPA ID:	Not Reported
Trans 2 Name:	Not Reported
TSDF EPA ID:	NVT330010000
Trans Name:	US ECOLOGY
TSDF Alt EPA ID:	Not Reported
TSDF Alt Name:	Not Reported
Waste Code Description:	331 - Off-specification, aged, or surplus organics
RCRA Code:	Not Reported
Meth Code:	H039 - Other Recovery Of Reclamation For Reuse Including Acid Regeneration, Organics Recovery Ect
Quantity Tons:	1.8
Waste Quantity:	3600
Quantity Unit:	P
Additional Code 1:	Not Reported
Additional Code 2:	Not Reported
Additional Code 3:	Not Reported
Additional Code 4:	Not Reported
Additional Code 5:	Not Reported

Shipment Date:	20170602
Creation Date:	8/1/2018 18:31:15
Receipt Date:	20170609
Manifest ID:	017034178JJK
Trans EPA ID:	CAR000188201
Trans Name:	ENVIROSERV
Trans 2 EPA ID:	Not Reported
Trans 2 Name:	Not Reported
TSDF EPA ID:	NVT330010000
Trans Name:	US ECOLOGY
TSDF Alt EPA ID:	Not Reported
TSDF Alt Name:	Not Reported
Waste Code Description:	352 - Other organic solids
RCRA Code:	Not Reported
Meth Code:	H039 - Other Recovery Of Reclamation For Reuse Including Acid Regeneration, Organics Recovery Ect
Quantity Tons:	0.8
Waste Quantity:	1600
Quantity Unit:	P
Additional Code 1:	Not Reported
Additional Code 2:	Not Reported
Additional Code 3:	Not Reported
Additional Code 4:	Not Reported
Additional Code 5:	Not Reported

Shipment Date:	20170602
Creation Date:	10/6/2018 18:30:15
Receipt Date:	20170618

EL CAMINO PAVING, INC., 924 SAN RAFAEL AV, MOUNTAIN VIEW, CA 94043 (Continued)

Manifest ID:	017034176JJK
Trans EPA ID:	CAR000188201
Trans Name:	ENVIROSERV
Trans 2 EPA ID:	CAR000165274
Trans 2 Name:	INTRINSIC
TSDF EPA ID:	ARD981057870
Trans Name:	RINECO
TSDF Alt EPA ID:	Not Reported
TSDF Alt Name:	Not Reported
Waste Code Description:	343 - Unspecified organic liquid mixture
RCRA Code:	F005
Meth Code:	H061 - Fuel Blending Prior To Energy Recovery At Another Site
Quantity Tons:	0.075
Waste Quantity:	150
Quantity Unit:	P
Additional Code 1:	F003
Additional Code 2:	D035
Additional Code 3:	D001
Additional Code 4:	Not Reported
Additional Code 5:	Not Reported
Shipment Date:	20170602
Creation Date:	7/23/2018 18:30:16
Receipt Date:	20170614
Manifest ID:	017034177JJK
Trans EPA ID:	CAR000188201
Trans Name:	ENVIROSERV
Trans 2 EPA ID:	CAR000165274
Trans 2 Name:	INTRINSIC
TSDF EPA ID:	CAT080013352
Trans Name:	DEMENNO KERDOON
TSDF Alt EPA ID:	Not Reported
TSDF Alt Name:	Not Reported
Waste Code Description:	343 - Unspecified organic liquid mixture
RCRA Code:	Not Reported
Meth Code:	H039 - Other Recovery Of Reclamation For Reuse Including Acid Regeneration, Organics Recovery Ect
Quantity Tons:	0.935
Waste Quantity:	275
Quantity Unit:	G
Additional Code 1:	Not Reported
Additional Code 2:	Not Reported
Additional Code 3:	Not Reported
Additional Code 4:	Not Reported
Additional Code 5:	Not Reported

EL CAMINO PAVING
924 SAN RAFAEL AVENUE, MOUNTAIN VIEW, CA, A100339209

▲ A10	Target Property	Lists of state and tribal registered storage tanks
	42 ft. Above Sea Level	

Worksheet:

AST: Lists of state and tribal registered storage tanks

Name:	EL CAMINO PAVING
Address:	924 SAN RAFAEL AVENUE
City/Zip:	MOUNTAIN VIEW,
Certified Unified Program Agencies:	Santa Clara County
Owner:	EL CAMINO PAVING INC
Total Gallons:	2,155
CERSID:	Not Reported
Facility ID:	Not Reported
Business Name:	Not Reported
Phone:	Not Reported
Fax:	Not Reported
Mailing Address:	Not Reported
Mailing Address City:	Not Reported
Mailing Address State:	Not Reported
Mailing Address Zip Code:	Not Reported
Operator Name:	Not Reported
Operator Phone:	Not Reported
Owner Phone:	Not Reported
Owner Mail Address:	Not Reported
Owner State:	Not Reported
Owner Zip Code:	Not Reported
Owner Country:	Not Reported
Property Owner Name:	Not Reported
Property Owner Phone:	Not Reported
Property Owner Mailing Address:	Not Reported
Property Owner City:	Not Reported
Property Owner Stat :	Not Reported
Property Owner Zip Code:	Not Reported
Property Owner Country:	Not Reported
EPAID:	Not Reported

EL CAMINO PAVING, INC.
924 SAN RAFAEL AVENUE, MOUNTAIN VIEW, CA, 94043 A100419741

▲ A11	Target Property	Lists of state and tribal registered storage tanks
	42 ft. Above Sea Level	

Worksheet:

AST: Lists of state and tribal registered storage tanks

Name:	EL CAMINO PAVING, INC.
Address:	924 SAN RAFAEL AVENUE
City/Zip:	MOUNTAIN VIEW,94043
Certified Unified Program Agencies:	Not Reported
Owner:	Marie S. Alva
Total Gallons:	Not Reported

EL CAMINO PAVING, INC., 924 SAN RAFAEL AVENUE, MOUNTAIN VIEW, CA 94043 (Continued)

CERSID:	10356493
Facility ID:	722
Business Name:	El Camino Paving, Inc.
Phone:	650-965-7283
Fax:	6509657357
Mailing Address:	P.O. Box 62319
Mailing Address City:	Sunnyvale
Mailing Address State:	CA
Mailing Address Zip Code:	94088
Operator Name:	Marie Alva
Operator Phone:	650-965-7283
Owner Phone:	650-965-7283
Owner Mail Address:	P.O. Box 62319
Owner State:	CA
Owner Zip Code:	94088
Owner Country:	United States
Property Owner Name:	Marie Alva
Property Owner Phone:	650-965-7283
Property Owner Mailing Address:	P.O. Box 62319
Property Owner City:	Sunnyvale
Property Owner Stat :	CA
Property Owner Zip Code:	94088
Property Owner Country:	United States
EPAID:	CAC000045158

MARK MERRILL
941 LINDA VISTA AVENUE UNIT B, MOUNTAIN VIEW, CA, 94043 S121786268

▲ B12	W <1/10	(188 ft. / 0.036 mi.)	Local Lists of Hazardous waste / Contaminated Sites Other Ascertainable Records
	1 ft. Higher Elevation	42 ft. Above Sea Level	

Worksheet:

CERS HAZ WASTE: Local Lists of Hazardous waste / Contaminated Sites

Name:	MARK MERRILL
Address:	941 LINDA VISTA AVENUE UNIT B
City,State,Zip:	MOUNTAIN VIEW, CA 94043
Site ID:	46670
CERS ID:	10356586
CERS Description:	Hazardous Waste Generator

CERS: Other Ascertainable Records

Name:	MARK MERRILL
Address:	941 LINDA VISTA AVENUE UNIT B
City,State,Zip:	MOUNTAIN VIEW, CA 94043
Site ID:	46670
CERS ID:	10356586
CERS Description:	Chemical Storage Facilities

MARK MERRILL, 941 LINDA VISTA AVENUE UNIT B, MOUNTAIN VIEW, CA 94043 (Continued)

Violations:

Site ID:	46670
Site Name:	Mark Merrill
Violation Date:	02-09-2016
Citation:	HSC 6.5 Multiple Sections - California Health and Safety Code, Chapter 6.5, Section(s) Multiple Sections
Violation Description:	Haz Waste Generator Program - Operations/Maintenance - General
Violation Notes:	Several 5 gallon containers of used oil in back of the shop were open without caps.
Violation Division:	Santa Clara County Environmental Health
Violation Program:	HW
Violation Source:	CERS,

Site ID:	46670
Site Name:	Mark Merrill
Violation Date:	09-27-2016
Citation:	HSC 6.95 25508(a)(1) - California Health and Safety Code, Chapter 6.95, Section(s) 25508(a)(1)
Violation Description:	Failure to complete and electronically submit hazardous material inventory information for all reportable hazardous materials on site at or above reportable quantities.
Violation Notes:	Returned to compliance on 12/07/2016. Gas cylinders
Violation Division:	Mountain View Fire Department
Violation Program:	HMRRP
Violation Source:	CERS,

Site ID:	46670
Site Name:	Mark Merrill
Violation Date:	02-09-2016
Citation:	HSC 6.5 Multiple Sections - California Health and Safety Code, Chapter 6.5, Section(s) Multiple Sections
Violation Description:	Haz Waste Generator Program - Operations/Maintenance - General
Violation Notes:	Observed buckets open with used oil and some overfilled without labels near the hot tank washer. Also observed bead blast waste in a pan underneath the blaster machine. Clean up these waste accumulating and store in a closed container with proper hazardous waste label as needed. Note: The bead blast waste needs a hazardous determination.
Violation Division:	Santa Clara County Environmental Health
Violation Program:	HW
Violation Source:	CERS,

Site ID:	46670
Site Name:	Mark Merrill
Violation Date:	09-05-2019
Citation:	HSC 6.95 25508(a)(1) - California Health and Safety Code, Chapter 6.95, Section(s) 25508(a)(1)
Violation Description:	Failure to annually review and electronically certify that the business plan is complete and accurate on or before the annual due date.
Violation Notes:	Returned to compliance on 09/05/2019. Failure to annually review and electronically certify that the business plan is complete and accurate on or before the annual due date. (HSC 6.95 25508(a)(1), 25508.2).
Violation Division:	Mountain View Fire Department
Violation Program:	HMRRP
Violation Source:	CERS,

Site ID:	46670
Site Name:	Mark Merrill
Violation Date:	09-05-2019
Citation:	Un-Specified
Violation Description:	Business Plan Program - Administration/Documentation - General Local Ordinance

MARK MERRILL, 941 LINDA VISTA AVENUE UNIT B, MOUNTAIN VIEW, CA 94043 (Continued)

Violation Notes:	Returned to compliance on 09/05/2019. Failure to obtain or renew a hazardous materials storage permit from the City of Mountain View. (MVCC 24.3.0).
Violation Division:	Mountain View Fire Department
Violation Program:	HMRRP
Violation Source:	CERS,
Site ID:	46670
Site Name:	Mark Merrill
Violation Date:	02-09-2016
Citation:	22 CCR 12 66262.12 - California Code of Regulations, Title 22, Chapter 12, Section(s) 66262.12
Violation Description:	Failure to obtain and/or maintain an Active EPA ID.
Violation Notes:	The facilities EPA Number is inactive CAL000293753; please call DTSC at 800-618-6942 to reactivate.
Violation Division:	Santa Clara County Environmental Health
Violation Program:	HW
Violation Source:	CERS,
Site ID:	46670
Site Name:	Mark Merrill
Violation Date:	02-09-2016
Citation:	22 CCR 12 66262.40(c) - California Code of Regulations, Title 22, Chapter 12, Section(s) 66262.40(c)
Violation Description:	Failure to determine if the waste generated is a hazardous waste and to maintain analysis results for three years.
Violation Notes:	Please make a determination the bead blast waste whether it containers regulated heavy metals. A proper hazardous waste determination is required for all wastes.
Violation Division:	Santa Clara County Environmental Health
Violation Program:	HW
Violation Source:	CERS,
Site ID:	46670
Site Name:	Mark Merrill
Violation Date:	04-15-2025
Citation:	HSC 6.95 25508.1(a)-(f) - California Health and Safety Code, Chapter 6.95, Section(s) 25508.1(a)-(f)
Violation Description:	Failure to electronically update business plan within 30 days of any one of the following events: A 100 percent or more increase in the quantity of a previously disclosed material. Any handling of a previously undisclosed hazardous materials at or above reportable quantities. A change of business address, business ownership, or business name. A substantial change in the handler's operations that requires modification to any portion of the business plan.
Violation Notes:	Remove hazardous waste
Violation Division:	Mountain View Fire Department
Violation Program:	HMRRP
Violation Source:	CERS,
Site ID:	46670
Site Name:	Mark Merrill
Violation Date:	02-09-2016
Citation:	22 CCR 12 66262.34(f) - California Code of Regulations, Title 22, Chapter 12, Section(s) 66262.34(f)
Violation Description:	Failure to properly label hazardous waste accumulation containers with the following requirements: "Hazardous Waste", name and address of the generator, physical and chemical characteristics of the Hazardous Waste, and starting accumulation date.
Violation Notes:	3 x 5 gallon containers of used oil were not properly labeled.
Violation Division:	Santa Clara County Environmental Health
Violation Program:	HW
Violation Source:	CERS,

Evaluation:

MARK MERRILL, 941 LINDA VISTA AVENUE UNIT B, MOUNTAIN VIEW, CA 94043 (Continued)

Eval General Type:	Other/Unknown
Eval Date:	09-05-2019
Violations Found:	No
Eval Type:	Other, not routine, done by local agency
Eval Notes:	Not Reported
Eval Division:	Mountain View Fire Department
Eval Program:	HMRRP
Eval Source:	CERS,
Eval General Type:	Compliance Evaluation Inspection
Eval Date:	10-09-2013
Violations Found:	No
Eval Type:	Routine done by local agency
Eval Notes:	Not Reported
Eval Division:	Mountain View Fire Department
Eval Program:	HMRRP
Eval Source:	CERS,
Eval General Type:	Other/Unknown
Eval Date:	11-01-2016
Violations Found:	No
Eval Type:	Other, not routine, done by local agency
Eval Notes:	Not Reported
Eval Division:	Mountain View Fire Department
Eval Program:	HMRRP
Eval Source:	CERS,
Eval General Type:	Compliance Evaluation Inspection
Eval Date:	02-09-2016
Violations Found:	Yes
Eval Type:	Routine done by local agency
Eval Notes:	Facility operates as a hobby shop; no billing or revenue generated per Ray Schubert. However, the site generates hazardous waste and is not a residence or household.
Eval Division:	Santa Clara County Environmental Health
Eval Program:	HW
Eval Source:	CERS,
Eval General Type:	Compliance Evaluation Inspection
Eval Date:	04-15-2025
Violations Found:	Yes
Eval Type:	Routine done by local agency
Eval Notes:	Not Reported
Eval Division:	Mountain View Fire Department
Eval Program:	HMRRP
Eval Source:	CERS,
Eval General Type:	Other/Unknown
Eval Date:	12-07-2016
Violations Found:	No
Eval Type:	Other, not routine, done by local agency
Eval Notes:	All violations corrected
Eval Division:	Mountain View Fire Department

MARK MERRILL, 941 LINDA VISTA AVENUE UNIT B, MOUNTAIN VIEW, CA 94043 (Continued)

Eval Program:	HMRRP
Eval Source:	CERS,
Eval General Type:	Compliance Evaluation Inspection
Eval Date:	12-10-2019
Violations Found:	No
Eval Type:	Routine done by local agency
Eval Notes:	No Violations observed
Eval Division:	Mountain View Fire Department
Eval Program:	HMRRP
Eval Source:	CERS,
Eval General Type:	Compliance Evaluation Inspection
Eval Date:	09-05-2019
Violations Found:	Yes
Eval Type:	Routine done by local agency
Eval Notes:	Not Reported
Eval Division:	Mountain View Fire Department
Eval Program:	HMRRP
Eval Source:	CERS,
Eval General Type:	Compliance Evaluation Inspection
Eval Date:	09-27-2016
Violations Found:	Yes
Eval Type:	Routine done by local agency
Eval Notes:	Not Reported
Eval Division:	Mountain View Fire Department
Eval Program:	HMRRP
Eval Source:	CERS,

Affiliation:

Affiliation Type Desc:	Environmental Contact
Entity Name:	Mark Merrill
Entity Title:	Not Reported
Affiliation Address:	941 Linda Vista Ave., Unit B
Affiliation City:	Mountain View
Affiliation State:	CA
Affiliation Country:	Not Reported
Affiliation Zip:	94043
Affiliation Phone:	,
Affiliation Type Desc:	Legal Owner
Entity Name:	Mark Merrill
Entity Title:	Not Reported
Affiliation Address:	941 Linda Vista Ave., Unit B
Affiliation City:	Mountain View
Affiliation State:	CA
Affiliation Country:	United States
Affiliation Zip:	94043
Affiliation Phone:	(650) 365-8358,
Affiliation Type Desc:	CUPA District

MARK MERRILL, 941 LINDA VISTA AVENUE UNIT B, MOUNTAIN VIEW, CA 94043 (Continued)

Entity Name:	Santa Clara County Environmental Health
Entity Title:	Not Reported
Affiliation Address:	1555 Berger Drive, Suite 300
Affiliation City:	San Jose
Affiliation State:	CA
Affiliation Country:	Not Reported
Affiliation Zip:	95112-2716
Affiliation Phone:	(408) 918-3400,
Affiliation Type Desc:	Identification Signer
Entity Name:	Mark Merrill
Entity Title:	Owner
Affiliation Address:	Not Reported
Affiliation City:	Not Reported
Affiliation State:	Not Reported
Affiliation Country:	Not Reported
Affiliation Zip:	Not Reported
Affiliation Phone:	,
Affiliation Type Desc:	Operator
Entity Name:	Mark Merrill
Entity Title:	Not Reported
Affiliation Address:	Not Reported
Affiliation City:	Not Reported
Affiliation State:	Not Reported
Affiliation Country:	Not Reported
Affiliation Zip:	Not Reported
Affiliation Phone:	(650) 964-1303,
Affiliation Type Desc:	Property Owner
Entity Name:	Mark Merrill & Margaret Lynch
Entity Title:	Not Reported
Affiliation Address:	91 Wilburn Avenue
Affiliation City:	Atherton
Affiliation State:	CA
Affiliation Country:	United States
Affiliation Zip:	94027
Affiliation Phone:	(650) 283-6404,
Affiliation Type Desc:	Document Preparer
Entity Name:	Mark Merrill
Entity Title:	Not Reported
Affiliation Address:	Not Reported
Affiliation City:	Not Reported
Affiliation State:	Not Reported
Affiliation Country:	Not Reported
Affiliation Zip:	Not Reported
Affiliation Phone:	,
Affiliation Type Desc:	Facility Mailing Address
Entity Name:	Mailing Address
Entity Title:	Not Reported

MARK MERRILL, 941 LINDA VISTA AVENUE UNIT B, MOUNTAIN VIEW, CA 94043 (Continued)

Affiliation Address:	941 Linda Vista Ave., Unit B
Affiliation City:	Mountain View
Affiliation State:	CA
Affiliation Country:	Not Reported
Affiliation Zip:	94043
Affiliation Phone:	,
Affiliation Type Desc:	Parent Corporation
Entity Name:	Mark Merrill
Entity Title:	Not Reported
Affiliation Address:	Not Reported
Affiliation City:	Not Reported
Affiliation State:	Not Reported
Affiliation Country:	Not Reported
Affiliation Zip:	Not Reported
Affiliation Phone:	,

BOOSTED BOARDS 915 LINDA VISTA AVE, MOUNTAIN VIEW, CA, 94043		1031900973
▲ B13	WSW <1/10 (223 ft. / 0.042 mi.) 1 ft. Higher Elevation 42 ft. Above Sea Level	Other Ascertainable Records

Worksheet:

E MANIFEST: Other Ascertainable Records

Manifest Tracking Number:	012878331FLE
Last Updated Date:	20190827
Shipped Date:	20190118
Received Date:	20190131
Manifest Status:	Corrected
Submission Type:	DataImage5Copy
Origin Type:	Service
Generator EPA ID:	CAL000418232
Generator Name:	Boosted Boards
Generator Location Street Number:	Not Reported
Generator Location Street 1:	915 LINDA VISTA AVE
Generator Location Street 2:	Not Reported
Generator Location City:	MOUNTAIN VIEW
Generator Location State:	CA
Generator Location Zip:	94043
Generator Mail Street Number:	Not Reported
Generator Mail Street 1:	915 Linda Vista Ave
Generator Mail Street 2:	Not Reported
Generator Mail City:	Mountain View
Generator Mail Zip:	94043
Generator Mail State:	CA
Generator Contact Company Name:	Not Reported
Designated Facility EPA ID:	CAD980675276

BOOSTED BOARDS, 915 LINDA VISTA AVE, MOUNTAIN VIEW, CA 94043 (Continued)

Designated Facility Name:	Clean Harbors Buttonwillow Llc
Designated Facility Mail Street Number:	Not Reported
Designated Facility Mail Street 1:	Not Reported
Designated Facility Mail Street 2:	PO Box 787
Designated Facility Mail City:	Buttonwillow
Designated Facility Mail Zip:	93206
Designated Facility Mail State:	CA
Designated Facility Location Street Number:	Not Reported
Designated Facility Location Street 1:	PO Box 787
Designated Facility Location Street 2:	Not Reported
Designated Facility Location City:	Buttonwillow
Designated Facility Location Zip:	93206
Designated Facility Location State:	CA
Designated Facility Contact Company Name:	Not Reported
Manifest Residue Indicator:	N
Rejection Indicator:	N
Manifest Tracking Number:	012878332FLE
Last Updated Date:	20190826
Shipped Date:	20190118
Received Date:	20190214
Manifest Status:	Corrected
Submission Type:	DataImage5Copy
Origin Type:	Service
Generator EPA ID:	CAL000418232
Generator Name:	Boosted Boards
Generator Location Street Number:	Not Reported
Generator Location Street 1:	915 LINDA VISTA AVE
Generator Location Street 2:	Not Reported
Generator Location City:	MOUNTAIN VIEW
Generator Location State:	CA
Generator Location Zip:	94043
Generator Mail Street Number:	Not Reported
Generator Mail Street 1:	915 Linda Vista Ave
Generator Mail Street 2:	Not Reported
Generator Mail City:	Mountain View
Generator Mail Zip:	94043
Generator Mail State:	CA
Generator Contact Company Name:	Not Reported
Designated Facility EPA ID:	UTD991301748
Designated Facility Name:	Clean Harbors Grassy Mountain Llc
Designated Facility Mail Street Number:	Not Reported
Designated Facility Mail Street 1:	Not Reported
Designated Facility Mail Street 2:	PO Box 22750
Designated Facility Mail City:	Salt Lake City
Designated Facility Mail Zip:	84122
Designated Facility Mail State:	UT

BOOSTED BOARDS, 915 LINDA VISTA AVE, MOUNTAIN VIEW, CA 94043 (Continued)

Designated Facility Location Street Number:	Not Reported
Designated Facility Location Street 1:	PO Box 22750
Designated Facility Location Street 2:	Not Reported
Designated Facility Location City:	Salt Lake City
Designated Facility Location Zip:	84122
Designated Facility Location State:	UT
Designated Facility Contact Company Name:	Not Reported
Manifest Residue Indicator:	N
Rejection Indicator:	N

Transporter:

Manifest Tracking Number:	012878332FLE
Transporter Line Number:	1
Transporter EPA ID:	TXR000081205
Transporter Name:	Safety-Kleen Systems, Inc.
Manifest Tracking Number:	012878332FLE
Transporter Line Number:	2
Transporter EPA ID:	MAD039322250
Transporter Name:	Clean Harbors Environmental Services, Inc.
Manifest Tracking Number:	012878332FLE
Transporter Line Number:	3
Transporter EPA ID:	MOD095038998
Transporter Name:	Bed Rock Inc Dba Tri State Motor Transit Co
Manifest Tracking Number:	012878332FLE
Transporter Line Number:	4
Transporter EPA ID:	MAD039322250
Transporter Name:	Clean Harbors Environmental Services, Inc.

Waste Line:

Manifest Tracking Number:	012878332FLE
Waste Line Number:	1
U.S. DOT Hazardous Indicator:	N
U.S. DOT ID Number:	Not Reported
U.S. DOT Description:	Not Reported
Non-Hazardous Waste Description:	None, None, Non Rcra Hazardous Waste Liquids ,), N/ (Oil And Water), N/A, None
Number of Containers:	1
Container Type Code:	DM
Container Type Description:	Metal drums, barrels, kegs
Waste Quantity:	300
Quantity Unit of Measure Code:	P
Quantity Unit of Measure Description:	Pounds
Waste Quantity, in Tons:	0.15
Acute Waste Quantity, in Tons:	0
Non-Acute Waste Quantity, in Tons:	0.15
Waste Quantity, in Kilograms:	136.0545
Acute Waste Quantity, in Kilograms:	0

BOOSTED BOARDS, 915 LINDA VISTA AVE, MOUNTAIN VIEW, CA 94043 (Continued)

Non-Acute Waste Quantity, in Kilorgrams:	136.0545
Management Method Code:	H132
Management Method Description:	LANDFILL (WITH PRIOR TREATMENT AND/OR STABILIZATION)
Waste Residue Indicator:	N
Quantity Discrepancy Indicator:	N
Waste Type Discrepancy Indicator:	N
Waste Density:	Not Reported
Waste Density Unit of Measure Code:	Not Reported
Waste Density Unit of Measure Description:	Not Reported
Form Code:	Not Reported
Form Code Description:	Not Reported
Source Code:	Not Reported
Source Code Description:	Not Reported
Waste Minimization Code:	Not Reported
Waste Minimization Code Description:	Not Reported
Consent Number:	Not Reported
EPA Waste Indicator:	N
Federal Waste Codes:	Not Reported
Quantity Haz Kg:	0
Quantity Haz Tons:	0
Quantity Non Haz Kg:	136.0545
Quantity Non Haz Tons:	0.15
State Waste Codes:	CA-223

VICKY SOMERA 886 SAN RAFAEL AVENUE, MOUNTAIN VIEW, CA, 94043		1031041972
▲ D14	SSE <1/10 (246 ft. / 0.047 mi.) 2 ft. Higher Elevation 43 ft. Above Sea Level	Other Ascertainable Records

Worksheet:

RCRA Listings: Other Ascertainable Records

Date Form Received by Agency:	20240411
Handler Name:	Vicky Somera
Handler Address:	886 San Rafael Avenue
Handler City,State,Zip:	MOUNTAIN VIEW, CA 94043
EPA ID:	CAC003268439
Contact Name:	VICKY SOMERA
Contact Address:	886 SAN RAFAEL AVENUE
Contact City,State,Zip:	MOUNTAIN VIEW, CA 94043
Contact Telephone:	650-799-0318
Contact Fax:	Not Reported
Contact Email:	MELISA@ENV-REM.COM
Contact Title:	Not Reported
EPA Region:	09
Land Type:	Not Reported
Federal Waste Generator Description:	Not a generator, verified

VICKY SOMERA, 886 SAN RAFAEL AVENUE, MOUNTAIN VIEW, CA 94043 (Continued)

Non-Notifier:	Not Reported
Biennial Report Cycle:	Not Reported
Accessibility:	Not Reported
Active Site Indicator:	Not Reported
State District Owner:	Not Reported
State District:	Not Reported
Mailing Address:	Not Reported
Mailing City,State,Zip:	Not Reported
Owner Name:	Not Reported
Owner Type:	Not Reported
Operator Name:	Not Reported
Operator Type:	Not Reported
Short-Term Generator Activity:	No
Importer Activity:	No
Mixed Waste Generator:	No
Transporter Activity:	No
Transfer Facility Activity:	No
Recycler Activity with Storage:	No
Small Quantity On-Site Burner Exemption:	No
Smelting Melting and Refining Furnace Exemption:	No
Underground Injection Control:	No
Off-Site Waste Receipt:	No
Universal Waste Indicator:	No
Universal Waste Destination Facility:	No
Federal Universal Waste:	No
Active Site State-Reg Handler:	---
Federal Facility Indicator:	Not Reported
Hazardous Secondary Material Indicator:	N
Sub-Part K Indicator:	Not Reported
2018 GPRA Permit Baseline:	Not on the Baseline
2018 GPRA Renewals Baseline:	Not on the Baseline
202 GPRA Corrective Action Baseline:	No
Subject to Corrective Action Universe:	No
Non-TSDFs Where RCRA CA has Been Imposed Universe:	No
Corrective Action Priority Ranking:	No NCAPS ranking
Environmental Control Indicator:	No
Institutional Control Indicator:	No
Human Exposure Controls Indicator:	N/A
Groundwater Controls Indicator:	N/A
Significant Non-Complier Universe:	No
Unaddressed Significant Non-Complier Universe:	No
Addressed Significant Non-Complier Universe:	No
Significant Non-Complier With a Compliance Schedule Universe:	No
Financial Assurance Required:	Not Reported
Handler Date of Last Change:	20240918

VICKY SOMERA, 886 SAN RAFAEL AVENUE, MOUNTAIN VIEW, CA 94043 (Continued)

Recognized Trader-Importer:	No
Recognized Trader-Exporter:	No
Importer of Spent Lead Acid Batteries:	No
Exporter of Spent Lead Acid Batteries:	No
Recycler Activity Without Storage:	No
Manifest Broker:	No
Sub-Part P Indicator:	No

Handler - Owner Operator:

Owner/Operator Indicator:	Operator
Owner/Operator Name:	VICKY SOMERA
Legal Status:	Other
Date Became Current:	Not Reported
Date Ended Current:	Not Reported
Owner/Operator Address:	886 SAN RAFAEL AVENUE
Owner/Operator City,State,Zip:	MOUNTAIN VIEW, CA 94043
Owner/Operator Telephone:	650-799-0318
Owner/Operator Telephone Ext:	Not Reported
Owner/Operator Fax:	Not Reported
Owner/Operator Email:	Not Reported

Owner/Operator Indicator:	Owner
Owner/Operator Name:	VICKY SOMERA
Legal Status:	Other
Date Became Current:	Not Reported
Date Ended Current:	Not Reported
Owner/Operator Address:	886 SAN RAFAEL AVENUE
Owner/Operator City,State,Zip:	MOUNTAIN VIEW, CA 94043
Owner/Operator Telephone:	650-799-0318
Owner/Operator Telephone Ext:	Not Reported
Owner/Operator Fax:	Not Reported
Owner/Operator Email:	Not Reported

Historic Generators:

Receive Date:	20240111
Handler Name:	VICKY SOMERA
Federal Waste Generator Description:	Not a generator, verified
State District Owner:	Not Reported
Large Quantity Handler of Universal Waste:	No
Recognized Trader Importer:	No
Recognized Trader Exporter:	No
Spent Lead Acid Battery Importer:	No
Spent Lead Acid Battery Exporter:	No
Current Record:	No
Non Storage Recycler Activity:	No
Electronic Manifest Broker:	No

Receive Date:	20240411

VICKY SOMERA, 886 SAN RAFAEL AVENUE, MOUNTAIN VIEW, CA 94043 (Continued)

Handler Name:	VICKY SOMERA
Federal Waste Generator Description:	Not a generator, verified
State District Owner:	Not Reported
Large Quantity Handler of Universal Waste:	No
Recognized Trader Importer:	No
Recognized Trader Exporter:	No
Spent Lead Acid Battery Importer:	No
Spent Lead Acid Battery Exporter:	No
Current Record:	Yes
Non Storage Recycler Activity:	No
Electronic Manifest Broker:	No

List of NAICS Codes and Descriptions:

NAICS Code:	56299
NAICS Description:	All Other Waste Management Services

Facility Has Received Notices of Violations:

Violations:	No Violations Found

Evaluation Action Summary:

Evaluations:	No Evaluations Found

E MANIFEST: Other Ascertainable Records

Manifest Tracking Number:	000469070DAT
Last Updated Date:	20240214
Shipped Date:	20240112
Received Date:	20240126
Manifest Status:	Signed
Submission Type:	DataImage5Copy
Origin Type:	Service
Generator EPA ID:	CAC003268439
Generator Name:	Vicky Somera
Generator Location Street Number:	Not Reported
Generator Location Street 1:	886 SAN RAFAEL AVENUE
Generator Location Street 2:	Not Reported
Generator Location City:	MOUNTAIN VIEW
Generator Location State:	CA
Generator Location Zip:	94043
Generator Mail Street Number:	Not Reported
Generator Mail Street 1:	886 SAN RAFAEL AVENUE
Generator Mail Street 2:	Not Reported
Generator Mail City:	MOUNTAIN VIEW
Generator Mail Zip:	94043
Generator Mail State:	CA
Generator Contact Company Name:	Not Reported
Designated Facility EPA ID:	CAD981382732
Designated Facility Name:	Not Reported

VICKY SOMERA, 886 SAN RAFAEL AVENUE, MOUNTAIN VIEW, CA 94043 (Continued)

Designated Facility Mail Street Number:	10840
Designated Facility Mail Street 1:	Not Reported
Designated Facility Mail Street 2:	ALTAMONT PASS RD
Designated Facility Mail City:	LIVERMORE
Designated Facility Mail Zip:	94551
Designated Facility Mail State:	CA
Designated Facility Location Street Number:	10840
Designated Facility Location Street 1:	ALTAMONT PASS RD
Designated Facility Location Street 2:	Not Reported
Designated Facility Location City:	LIVERMORE
Designated Facility Location Zip:	94551
Designated Facility Location State:	CA
Designated Facility Contact Company Name:	Altamont Landfill & Resource Recovery Facility
Manifest Residue Indicator:	N
Rejection Indicator:	N

Transporter:

Manifest Tracking Number:	000469070DAT
Transporter Line Number:	1
Transporter EPA ID:	CAL000478579
Transporter Name:	Environmental Remedies Inc
Manifest Tracking Number:	000469070DAT
Transporter Line Number:	2
Transporter EPA ID:	CAR000049064
Transporter Name:	E C T I

Waste Line:

Manifest Tracking Number:	000469070DAT
Waste Line Number:	1
U.S. DOT Hazardous Indicator:	Y
U.S. DOT ID Number:	NA2212
U.S. DOT Description:	Na2212, Asbestos, 9, Pg Iii, Rq
Non-Hazardous Waste Description:	Not Reported
Number of Containers:	1
Container Type Code:	BA
Container Type Description:	Burlap, cloth, paper, or plastic bags
Waste Quantity:	1
Quantity Unit of Measure Code:	Y
Quantity Unit of Measure Description:	Cubic Yards
Waste Quantity, in Tons:	0.84
Acute Waste Quantity, in Tons:	0
Non-Acute Waste Quantity, in Tons:	0.84
Waste Quantity, in Kilograms:	761.9052
Acute Waste Quantity, in Kilograms:	0
Non-Acute Waste Quantity, in Kilorgrams:	761.9052
Management Method Code:	H132

VICKY SOMERA, 886 SAN RAFAEL AVENUE, MOUNTAIN VIEW, CA 94043 (Continued)

Management Method Description:	LANDFILL (WITH PRIOR TREATMENT AND/OR STABILIZATION)
Waste Residue Indicator:	N
Quantity Discrepancy Indicator:	N
Waste Type Discrepancy Indicator:	N
Waste Density:	Not Reported
Waste Density Unit of Measure Code:	Not Reported
Waste Density Unit of Measure Description:	Not Reported
Form Code:	Not Reported
Form Code Description:	Not Reported
Source Code:	Not Reported
Source Code Description:	Not Reported
Waste Minimization Code:	Not Reported
Waste Minimization Code Description:	Not Reported
Consent Number:	Not Reported
EPA Waste Indicator:	N
Federal Waste Codes:	Not Reported
Quantity Haz Kg:	Not Reported
Quantity Haz Tons:	Not Reported
Quantity Non Haz Kg:	761.9052
Quantity Non Haz Tons:	0.84
State Waste Codes:	CA-151

SILICON VALLEY DEMOLITION 1075 TERRA BELLA AVE, MOUNTAIN VIEW, CA, 94043		1025882294	
◆ B15	NW <1/10	(260 ft. / 0.049 mi.)	Other Ascertainable Records
	1 ft. Lower Elevation	40 ft. Above Sea Level	

Worksheet:

RCRA Listings: Other Ascertainable Records

Date Form Received by Agency:	20200219
Handler Name:	1075 Terra Bella
Handler Address:	1075 Terra Bella Ave
Handler City,State,Zip:	MOUNTAIN VIEW, CA 94043
EPA ID:	CAP000301788
Contact Name:	ROBERTO TORRES
Contact Address:	155 EAST MAIN AVE
Contact City,State,Zip:	MORGAN HILL, CA 95037
Contact Telephone:	408-218-0993
Contact Fax:	Not Reported
Contact Email:	ROBERTO.TORRES@SVDEMOLITIOINC.COM
Contact Title:	PROJECT ENGINEER
EPA Region:	09
Land Type:	Private
Federal Waste Generator Description:	Not a generator, verified
Non-Notifier:	Not Reported
Biennial Report Cycle:	Not Reported

SILICON VALLEY DEMOLITION, 1075 TERRA BELLA AVE, MOUNTAIN VIEW, CA 94043 (Continued)

Accessibility:	Not Reported
Active Site Indicator:	Not Reported
State District Owner:	Not Reported
State District:	Not Reported
Mailing Address:	Not Reported
Mailing City,State,Zip:	Not Reported
Owner Name:	Not Reported
Owner Type:	Not Reported
Operator Name:	Not Reported
Operator Type:	Not Reported
Short-Term Generator Activity:	No
Importer Activity:	No
Mixed Waste Generator:	No
Transporter Activity:	No
Transfer Facility Activity:	No
Recycler Activity with Storage:	No
Small Quantity On-Site Burner Exemption:	No
Smelting Melting and Refining Furnace Exemption:	No
Underground Injection Control:	No
Off-Site Waste Receipt:	No
Universal Waste Indicator:	No
Universal Waste Destination Facility:	No
Federal Universal Waste:	No
Active Site State-Reg Handler:	---
Federal Facility Indicator:	Not Reported
Hazardous Secondary Material Indicator:	N
Sub-Part K Indicator:	Not Reported
2018 GPRA Permit Baseline:	Not on the Baseline
2018 GPRA Renewals Baseline:	Not on the Baseline
202 GPRA Corrective Action Baseline:	No
Subject to Corrective Action Universe:	No
Non-TSDFs Where RCRA CA has Been Imposed Universe:	No
Corrective Action Priority Ranking:	No NCAPS ranking
Environmental Control Indicator:	No
Institutional Control Indicator:	No
Human Exposure Controls Indicator:	N/A
Groundwater Controls Indicator:	N/A
Significant Non-Complier Universe:	No
Unaddressed Significant Non-Complier Universe:	No
Addressed Significant Non-Complier Universe:	No
Significant Non-Complier With a Compliance Schedule Universe:	No
Financial Assurance Required:	Not Reported
Handler Date of Last Change:	20240726
Recognized Trader-Importer:	No
Recognized Trader-Exporter:	No

SILICON VALLEY DEMOLITION, 1075 TERRA BELLA AVE, MOUNTAIN VIEW, CA 94043 (Continued)

Importer of Spent Lead Acid Batteries:	No
Exporter of Spent Lead Acid Batteries:	No
Recycler Activity Without Storage:	No
Manifest Broker:	No
Sub-Part P Indicator:	No

Hazardous Waste Summary:

Waste Code:	D008
Waste Description:	Lead

Handler - Owner Operator:

Owner/Operator Indicator:	Owner
Owner/Operator Name:	MAC REGIONAL LLC
Legal Status:	Private
Date Became Current:	Not Reported
Date Ended Current:	Not Reported
Owner/Operator Address:	900 BUSH STREET, PENTHOUSE 1
Owner/Operator City,State,Zip:	SAN FRANCISCO, CA 94109
Owner/Operator Telephone:	Not Reported
Owner/Operator Telephone Ext:	Not Reported
Owner/Operator Fax:	Not Reported
Owner/Operator Email:	Not Reported

Owner/Operator Indicator:	Operator
Owner/Operator Name:	SILICON VALLEY DEMOLITION, INC.
Legal Status:	Private
Date Became Current:	Not Reported
Date Ended Current:	Not Reported
Owner/Operator Address:	155 EAST MAIN
Owner/Operator City,State,Zip:	MORGAN HILL, CA 95037
Owner/Operator Telephone:	408-218-0993
Owner/Operator Telephone Ext:	Not Reported
Owner/Operator Fax:	Not Reported
Owner/Operator Email:	Not Reported

Historic Generators:

Receive Date:	20200219
Handler Name:	1075 TERRA BELLA
Federal Waste Generator Description:	Not a generator, verified
State District Owner:	Not Reported
Large Quantity Handler of Universal Waste:	No
Recognized Trader Importer:	No
Recognized Trader Exporter:	No
Spent Lead Acid Battery Importer:	No
Spent Lead Acid Battery Exporter:	No
Current Record:	Yes
Non Storage Recycler Activity:	No

SILICON VALLEY DEMOLITION, 1075 TERRA BELLA AVE, MOUNTAIN VIEW, CA 94043 (Continued)

Electronic Manifest Broker:	No
Receive Date:	20191118
Handler Name:	1075 TERRA BELLA
Federal Waste Generator Description:	Large Quantity Generator
State District Owner:	Not Reported
Large Quantity Handler of Universal Waste:	No
Recognized Trader Importer:	No
Recognized Trader Exporter:	No
Spent Lead Acid Battery Importer:	No
Spent Lead Acid Battery Exporter:	No
Current Record:	No
Non Storage Recycler Activity:	No
Electronic Manifest Broker:	No

List of NAICS Codes and Descriptions:

NAICS Code:	238910
NAICS Description:	Site Preparation Contractors
NAICS Code:	562910
NAICS Description:	Remediation Services

Facility Has Received Notices of Violations:

Violations:	No Violations Found

Evaluation Action Summary:

Evaluations:	No Evaluations Found

E MANIFEST: Other Ascertainable Records

Manifest Tracking Number:	018283893JJK
Last Updated Date:	20200109
Shipped Date:	20191213
Received Date:	20191216
Manifest Status:	Signed
Submission Type:	DataImage5Copy
Origin Type:	Service
Generator EPA ID:	CAP000301788
Generator Name:	Silicon Valley Demolition
Generator Location Street Number:	Not Reported
Generator Location Street 1:	1075 TERRA BELLA AVE
Generator Location Street 2:	Not Reported
Generator Location City:	MOUNTAIN VIEW
Generator Location State:	CA
Generator Location Zip:	94043
Generator Mail Street Number:	Not Reported
Generator Mail Street 1:	155 EAST MAIN AVE STE 110
Generator Mail Street 2:	Not Reported
Generator Mail City:	MORGAN HILL

SILICON VALLEY DEMOLITION, 1075 TERRA BELLA AVE, MOUNTAIN VIEW, CA 94043 (Continued)

Generator Mail Zip:	95037
Generator Mail State:	CA
Generator Contact Company Name:	Not Reported
Designated Facility EPA ID:	CAT000646117
Designated Facility Name:	Chemical Waste Management Inc Kettleman
Designated Facility Mail Street Number:	35251
Designated Facility Mail Street 1:	PO BOX 471
Designated Facility Mail Street 2:	35251 OLD SKYLINE ROAD
Designated Facility Mail City:	KETTLEMAN CITY
Designated Facility Mail Zip:	93239
Designated Facility Mail State:	CA
Designated Facility Location Street Number:	35251
Designated Facility Location Street 1:	35251 OLD SKYLINE ROAD
Designated Facility Location Street 2:	Not Reported
Designated Facility Location City:	KETTLEMAN CITY
Designated Facility Location Zip:	93210-0000
Designated Facility Location State:	CA
Designated Facility Contact Company Name:	Not Reported
Manifest Residue Indicator:	N
Rejection Indicator:	N

Manifest Tracking Number:	018283895JJK
Last Updated Date:	20200109
Shipped Date:	20191213
Received Date:	20191213
Manifest Status:	Signed
Submission Type:	DataImage5Copy
Origin Type:	Service
Generator EPA ID:	CAP000301788
Generator Name:	Silicon Valley Demolition Inc
Generator Location Street Number:	Not Reported
Generator Location Street 1:	1075 TERRA BELLA AVE
Generator Location Street 2:	Not Reported
Generator Location City:	MOUNTAIN VIEW
Generator Location State:	CA
Generator Location Zip:	94043
Generator Mail Street Number:	Not Reported
Generator Mail Street 1:	155 EAST MAIN AVE STE 110
Generator Mail Street 2:	Not Reported
Generator Mail City:	MORGAN HILL
Generator Mail Zip:	95037
Generator Mail State:	CA
Generator Contact Company Name:	Not Reported
Designated Facility EPA ID:	CAT000646117
Designated Facility Name:	Chemical Waste Management Inc Kettleman
Designated Facility Mail Street Number:	35251
Designated Facility Mail Street 1:	PO BOX 471
Designated Facility Mail Street 2:	35251 OLD SKYLINE ROAD

SILICON VALLEY DEMOLITION, 1075 TERRA BELLA AVE, MOUNTAIN VIEW, CA 94043 (Continued)

Designated Facility Mail City:	KETTLEMAN CITY
Designated Facility Mail Zip:	93239
Designated Facility Mail State:	CA
Designated Facility Location Street Number:	35251
Designated Facility Location Street 1:	35251 OLD SKYLINE ROAD
Designated Facility Location Street 2:	Not Reported
Designated Facility Location City:	KETTLEMAN CITY
Designated Facility Location Zip:	93210-0000
Designated Facility Location State:	CA
Designated Facility Contact Company Name:	Not Reported
Manifest Residue Indicator:	N
Rejection Indicator:	N

Transporter:

Manifest Tracking Number:	018283895JJK
Transporter Line Number:	1
Transporter EPA ID:	CAL000432685
Transporter Name:	Ryan Peacock Inc.

Waste Line:

Manifest Tracking Number:	018283895JJK
Waste Line Number:	1
U.S. DOT Hazardous Indicator:	Y
U.S. DOT ID Number:	NA3077
U.S. DOT Description:	Rq, Na3077, Hazardous Waste, Solid N.O.S., 9, Pg Iii
Non-Hazardous Waste Description:	Not Reported
Number of Containers:	1
Container Type Code:	CM
Container Type Description:	Metal boxes, cartons, cases (including roll offs)
Waste Quantity:	20
Quantity Unit of Measure Code:	Y
Quantity Unit of Measure Description:	Cubic Yards
Waste Quantity, in Tons:	16.8
Acute Waste Quantity, in Tons:	0
Non-Acute Waste Quantity, in Tons:	16.8
Waste Quantity, in Kilograms:	15238.104
Acute Waste Quantity, in Kilograms:	0
Non-Acute Waste Quantity, in Kilorgrams:	15238.104
Management Method Code:	H132
Management Method Description:	LANDFILL (WITH PRIOR TREATMENT AND/OR STABILIZATION)
Waste Residue Indicator:	N
Quantity Discrepancy Indicator:	N
Waste Type Discrepancy Indicator:	N
Waste Density:	Not Reported
Waste Density Unit of Measure Code:	Not Reported
Waste Density Unit of Measure Description:	Not Reported

SILICON VALLEY DEMOLITION, 1075 TERRA BELLA AVE, MOUNTAIN VIEW, CA 94043 (Continued)

Form Code:	Not Reported
Form Code Description:	Not Reported
Source Code:	Not Reported
Source Code Description:	Not Reported
Waste Minimization Code:	Not Reported
Waste Minimization Code Description:	Not Reported
Consent Number:	Not Reported
EPA Waste Indicator:	Y
Federal Waste Codes:	D008
Quantity Haz Kg:	15238.104
Quantity Haz Tons:	16.8
Quantity Non Haz Kg:	0
Quantity Non Haz Tons:	0
State Waste Codes:	CA-181

TRANS TECH 2000 973 LINDA VISTA AVE STE D, MOUNTAIN VIEW, CA, 94043			1021680182
▲ B16	WNW <1/10	(296 ft. / 0.056 mi.)	EDR Exclusive Records
	Equal Elevation	41 ft. Above Sea Level	

Worksheet:

EDR Hist Auto: EDR Exclusive Records

Year:	Name: / Type:
1997:	TRANS TECH 2000 / Automotive Transmission Repair Shops

879 SAN RAFAEL AVE 879 SAN RAFAEL AVE, MOUNTAIN VIEW, CA, 94043			1024759450
▲ D17	SSE <1/10	(466 ft. / 0.088 mi.)	Other Ascertainable Records
	3 ft. Higher Elevation	44 ft. Above Sea Level	

Worksheet:

RCRA Listings: Other Ascertainable Records

Date Form Received by Agency:	20180907
Handler Name:	879 San Rafael Ave
Handler Address:	879 San Rafael Ave
Handler City,State,Zip:	MOUNTAIN VIEW, CA 94043
EPA ID:	CAC002979297
Contact Name:	ERLUO LI
Contact Address:	879 SAN RAFAEL AVE
Contact City,State,Zip:	MOUNTAIN VIEW, CA 94043
Contact Telephone:	630-277-9517
Contact Fax:	Not Reported
Contact Email:	ZCONSSI@AOL.COM
Contact Title:	Not Reported

879 SAN RAFAEL AVE, 879 SAN RAFAEL AVE, MOUNTAIN VIEW, CA 94043 (Continued)

EPA Region:	09
Land Type:	Not Reported
Federal Waste Generator Description:	Not a generator, verified
Non-Notifier:	Not Reported
Biennial Report Cycle:	Not Reported
Accessibility:	Not Reported
Active Site Indicator:	Not Reported
State District Owner:	Not Reported
State District:	Not Reported
Mailing Address:	879 SAN RAFAEL AVE
Mailing City,State,Zip:	MOUNTAIN VIEW, CA 94043
Owner Name:	Erluo Li
Owner Type:	Other
Operator Name:	Erluo Li
Operator Type:	Other
Short-Term Generator Activity:	No
Importer Activity:	No
Mixed Waste Generator:	No
Transporter Activity:	No
Transfer Facility Activity:	No
Recycler Activity with Storage:	No
Small Quantity On-Site Burner Exemption:	No
Smelting Melting and Refining Furnace Exemption:	No
Underground Injection Control:	No
Off-Site Waste Receipt:	No
Universal Waste Indicator:	No
Universal Waste Destination Facility:	No
Federal Universal Waste:	No
Active Site State-Reg Handler:	---
Federal Facility Indicator:	Not Reported
Hazardous Secondary Material Indicator:	N
Sub-Part K Indicator:	Not Reported
2018 GPRA Permit Baseline:	Not on the Baseline
2018 GPRA Renewals Baseline:	Not on the Baseline
202 GPRA Corrective Action Baseline:	No
Subject to Corrective Action Universe:	No
Non-TSDFs Where RCRA CA has Been Imposed Universe:	No
Corrective Action Priority Ranking:	No NCAPS ranking
Environmental Control Indicator:	No
Institutional Control Indicator:	No
Human Exposure Controls Indicator:	N/A
Groundwater Controls Indicator:	N/A
Significant Non-Complier Universe:	No
Unaddressed Significant Non-Complier Universe:	No
Addressed Significant Non-Complier Universe:	No

879 SAN RAFAEL AVE, 879 SAN RAFAEL AVE, MOUNTAIN VIEW, CA 94043 (Continued)

Significant Non-Complier With a Compliance Schedule Universe:	No
Financial Assurance Required:	Not Reported
Handler Date of Last Change:	20241211
Recognized Trader-Importer:	No
Recognized Trader-Exporter:	No
Importer of Spent Lead Acid Batteries:	No
Exporter of Spent Lead Acid Batteries:	No
Recycler Activity Without Storage:	No
Manifest Broker:	No
Sub-Part P Indicator:	No

Handler - Owner Operator:

Owner/Operator Indicator:	Owner
Owner/Operator Name:	ERLUO LI
Legal Status:	Other
Date Became Current:	Not Reported
Date Ended Current:	Not Reported
Owner/Operator Address:	879 SAN RAFAEL AVE
Owner/Operator City,State,Zip:	MOUNTAIN VIEW, CA 94043
Owner/Operator Telephone:	630-277-9517
Owner/Operator Telephone Ext:	Not Reported
Owner/Operator Fax:	Not Reported
Owner/Operator Email:	Not Reported

Owner/Operator Indicator:	Operator
Owner/Operator Name:	ERLUO LI
Legal Status:	Other
Date Became Current:	Not Reported
Date Ended Current:	Not Reported
Owner/Operator Address:	879 SAN RAFAEL AVE
Owner/Operator City,State,Zip:	MOUNTAIN VIEW, CA 94043
Owner/Operator Telephone:	630-277-9517
Owner/Operator Telephone Ext:	Not Reported
Owner/Operator Fax:	Not Reported
Owner/Operator Email:	Not Reported

Historic Generators:

Receive Date:	20180907
Handler Name:	879 SAN RAFAEL AVE
Federal Waste Generator Description:	Not a generator, verified
State District Owner:	Not Reported
Large Quantity Handler of Universal Waste:	No
Recognized Trader Importer:	No
Recognized Trader Exporter:	No
Spent Lead Acid Battery Importer:	No
Spent Lead Acid Battery Exporter:	No
Current Record:	Yes

879 SAN RAFAEL AVE, 879 SAN RAFAEL AVE, MOUNTAIN VIEW, CA 94043 (Continued)

Non Storage Recycler Activity:	No
Electronic Manifest Broker:	No

List of NAICS Codes and Descriptions:

NAICS Code:	56299
NAICS Description:	All Other Waste Management Services

Facility Has Received Notices of Violations:

Violations:	No Violations Found

Evaluation Action Summary:

Evaluations:	No Evaluations Found

E MANIFEST: Other Ascertainable Records

Manifest Tracking Number:	017864456JJK
Last Updated Date:	20181102
Shipped Date:	20181001
Received Date:	20181008
Manifest Status:	Signed
Submission Type:	DataImage5Copy
Origin Type:	Service
Generator EPA ID:	CAC002979297
Generator Name:	Erluo Li
Generator Location Street Number:	Not Reported
Generator Location Street 1:	879 SAN RAFAEL AVE
Generator Location Street 2:	Not Reported
Generator Location City:	MOUNTAIN VIEW
Generator Location State:	CA
Generator Location Zip:	94043
Generator Mail Street Number:	Not Reported
Generator Mail Street 1:	879 SAN RAFAEL AVE
Generator Mail Street 2:	Not Reported
Generator Mail City:	MOUNTAIN VIEW
Generator Mail Zip:	94043
Generator Mail State:	CA
Generator Contact Company Name:	Not Reported
Designated Facility EPA ID:	CAD981382732
Designated Facility Name:	Altamont Landfill & Resource Recovery Facility
Designated Facility Mail Street Number:	10840
Designated Facility Mail Street 1:	Not Reported
Designated Facility Mail Street 2:	10840 ALTAMONT PASS RD
Designated Facility Mail City:	LIVERMORE
Designated Facility Mail Zip:	94551
Designated Facility Mail State:	CA
Designated Facility Location Street Number:	10840
Designated Facility Location Street 1:	10840 ALTAMONT PASS RD

879 SAN RAFAEL AVE, 879 SAN RAFAEL AVE, MOUNTAIN VIEW, CA 94043 (Continued)

Designated Facility Location Street 2:	Not Reported
Designated Facility Location City:	LIVERMORE
Designated Facility Location Zip:	94551
Designated Facility Location State:	CA
Designated Facility Contact Company Name:	Not Reported
Manifest Residue Indicator:	N
Rejection Indicator:	N

Transporter:

Manifest Tracking Number:	017864456JJK
Transporter Line Number:	1
Transporter EPA ID:	CAR000049957
Transporter Name:	Z Con Specialty Services Inc
Manifest Tracking Number:	017864456JJK
Transporter Line Number:	2
Transporter EPA ID:	CAR000037283
Transporter Name:	World Environmental And Energy Inc

Waste Line:

Manifest Tracking Number:	017864456JJK
Waste Line Number:	1
U.S. DOT Hazardous Indicator:	Y
U.S. DOT ID Number:	NA2212
U.S. DOT Description:	Na2212, Asbestos, 9, Iii, Rq
Non-Hazardous Waste Description:	Not Reported
Number of Containers:	4
Container Type Code:	BA
Container Type Description:	Burlap, cloth, paper, or plastic bags
Waste Quantity:	1
Quantity Unit of Measure Code:	Y
Quantity Unit of Measure Description:	Cubic Yards
Waste Quantity, in Tons:	0.84
Acute Waste Quantity, in Tons:	0
Non-Acute Waste Quantity, in Tons:	0.84
Waste Quantity, in Kilograms:	761.9052
Acute Waste Quantity, in Kilograms:	0
Non-Acute Waste Quantity, in Kilorgrams:	761.9052
Management Method Code:	H132
Management Method Description:	LANDFILL (WITH PRIOR TREATMENT AND/OR STABILIZATION)
Waste Residue Indicator:	N
Quantity Discrepancy Indicator:	N
Waste Type Discrepancy Indicator:	N
Waste Density:	Not Reported
Waste Density Unit of Measure Code:	Not Reported
Waste Density Unit of Measure Description:	Not Reported
Form Code:	Not Reported

879 SAN RAFAEL AVE, 879 SAN RAFAEL AVE, MOUNTAIN VIEW, CA 94043 (Continued)

Form Code Description:	Not Reported
Source Code:	Not Reported
Source Code Description:	Not Reported
Waste Minimization Code:	Not Reported
Waste Minimization Code Description:	Not Reported
Consent Number:	Not Reported
EPA Waste Indicator:	N
Federal Waste Codes:	Not Reported
Quantity Haz Kg:	0
Quantity Haz Tons:	0
Quantity Non Haz Kg:	761.9052
Quantity Non Haz Tons:	0.84
State Waste Codes:	CA-151

819 SAN CARLOS AVE 819 SAN CARLOS AVE, MOUNTAIN VIEW, CA, 94043		1025841673
▲ 18	S 1/10 - 1/3 (614 ft. / 0.116 mi.)	Other Ascertainable Records
	5 ft. Higher Elevation 46 ft. Above Sea Level	

Worksheet:

RCRA Listings: Other Ascertainable Records

Date Form Received by Agency:	20190625
Handler Name:	819 San Carlos Ave
Handler Address:	819 San Carlos Ave
Handler City,State,Zip:	MOUNTAIN VIEW, CA 94043
EPA ID:	CAC003021278
Contact Name:	WAEL ENAN
Contact Address:	819 SAN CARLOS AVE
Contact City,State,Zip:	MOUNTAIN VIEW, CA 94043
Contact Telephone:	530-848-9451
Contact Fax:	Not Reported
Contact Email:	EEWAEL@GMAIL.COM
Contact Title:	Not Reported
EPA Region:	09
Land Type:	Not Reported
Federal Waste Generator Description:	Not a generator, verified
Non-Notifier:	Not Reported
Biennial Report Cycle:	Not Reported
Accessibility:	Not Reported
Active Site Indicator:	Not Reported
State District Owner:	Not Reported
State District:	Not Reported
Mailing Address:	819 SAN CARLOS AVE
Mailing City,State,Zip:	MOUNTAIN VIEW, CA 94043
Owner Name:	Wael Enan
Owner Type:	Other
Operator Name:	Wael Enan

819 SAN CARLOS AVE, 819 SAN CARLOS AVE, MOUNTAIN VIEW, CA 94043 (Continued)

Operator Type:	Other
Short-Term Generator Activity:	No
Importer Activity:	No
Mixed Waste Generator:	No
Transporter Activity:	No
Transfer Facility Activity:	No
Recycler Activity with Storage:	No
Small Quantity On-Site Burner Exemption:	No
Smelting Melting and Refining Furnace Exemption:	No
Underground Injection Control:	No
Off-Site Waste Receipt:	No
Universal Waste Indicator:	No
Universal Waste Destination Facility:	No
Federal Universal Waste:	No
Active Site State-Reg Handler:	---
Federal Facility Indicator:	Not Reported
Hazardous Secondary Material Indicator:	N
Sub-Part K Indicator:	Not Reported
2018 GPRA Permit Baseline:	Not on the Baseline
2018 GPRA Renewals Baseline:	Not on the Baseline
202 GPRA Corrective Action Baseline:	No
Subject to Corrective Action Universe:	No
Non-TSDFs Where RCRA CA has Been Imposed Universe:	No
Corrective Action Priority Ranking:	No NCAPS ranking
Environmental Control Indicator:	No
Institutional Control Indicator:	No
Human Exposure Controls Indicator:	N/A
Groundwater Controls Indicator:	N/A
Significant Non-Complier Universe:	No
Unaddressed Significant Non-Complier Universe:	No
Addressed Significant Non-Complier Universe:	No
Significant Non-Complier With a Compliance Schedule Universe:	No
Financial Assurance Required:	Not Reported
Handler Date of Last Change:	20241211
Recognized Trader-Importer:	No
Recognized Trader-Exporter:	No
Importer of Spent Lead Acid Batteries:	No
Exporter of Spent Lead Acid Batteries:	No
Recycler Activity Without Storage:	No
Manifest Broker:	No
Sub-Part P Indicator:	No

Handler - Owner Operator:

819 SAN CARLOS AVE, 819 SAN CARLOS AVE, MOUNTAIN VIEW, CA 94043 (Continued)

Owner/Operator Indicator:	Owner
Owner/Operator Name:	WAEL ENAN
Legal Status:	Other
Date Became Current:	Not Reported
Date Ended Current:	Not Reported
Owner/Operator Address:	819 SAN CARLOS AVE
Owner/Operator City,State,Zip:	MOUNTAIN VIEW, CA 94043
Owner/Operator Telephone:	530-848-9451
Owner/Operator Telephone Ext:	Not Reported
Owner/Operator Fax:	Not Reported
Owner/Operator Email:	Not Reported

Owner/Operator Indicator:	Operator
Owner/Operator Name:	WAEL ENAN
Legal Status:	Other
Date Became Current:	Not Reported
Date Ended Current:	Not Reported
Owner/Operator Address:	819 SAN CARLOS AVE
Owner/Operator City,State,Zip:	MOUNTAIN VIEW, CA 94043
Owner/Operator Telephone:	530-848-9451
Owner/Operator Telephone Ext:	Not Reported
Owner/Operator Fax:	Not Reported
Owner/Operator Email:	Not Reported

Historic Generators:

Receive Date:	20190625
Handler Name:	819 SAN CARLOS AVE
Federal Waste Generator Description:	Not a generator, verified
State District Owner:	Not Reported
Large Quantity Handler of Universal Waste:	No
Recognized Trader Importer:	No
Recognized Trader Exporter:	No
Spent Lead Acid Battery Importer:	No
Spent Lead Acid Battery Exporter:	No
Current Record:	Yes
Non Storage Recycler Activity:	No
Electronic Manifest Broker:	No

List of NAICS Codes and Descriptions:

NAICS Code:	56299
NAICS Description:	All Other Waste Management Services

Facility Has Received Notices of Violations:

Violations:	No Violations Found

Evaluation Action Summary:

Evaluations:	No Evaluations Found

819 SAN CARLOS AVE, 819 SAN CARLOS AVE, MOUNTAIN VIEW, CA 94043 (Continued)

E MANIFEST: Other Ascertainable Records

Manifest Tracking Number:	020475847JJK
Last Updated Date:	20190905
Shipped Date:	20190709
Received Date:	20190715
Manifest Status:	Signed
Submission Type:	DataImage5Copy
Origin Type:	Mail
Generator EPA ID:	CAC003022510
Generator Name:	Iman Moustafa
Generator Location Street Number:	Not Reported
Generator Location Street 1:	819 SAN CARLOS AVE
Generator Location Street 2:	Not Reported
Generator Location City:	MOUNTAIN VIEW
Generator Location State:	CA
Generator Location Zip:	94043
Generator Mail Street Number:	Not Reported
Generator Mail Street 1:	819 SAN CARLOS AVE
Generator Mail Street 2:	Not Reported
Generator Mail City:	MOUNTAIN VIEW
Generator Mail Zip:	94043
Generator Mail State:	CA
Generator Contact Company Name:	Not Reported
Designated Facility EPA ID:	CAD982042475
Designated Facility Name:	Recology Hay Road
Designated Facility Mail Street Number:	Not Reported
Designated Facility Mail Street 1:	Not Reported
Designated Facility Mail Street 2:	235 N FIRST ST
Designated Facility Mail City:	DIXON
Designated Facility Mail Zip:	95620
Designated Facility Mail State:	CA
Designated Facility Location Street Number:	Not Reported
Designated Facility Location Street 1:	6426 HAY RD
Designated Facility Location Street 2:	Not Reported
Designated Facility Location City:	VACAVILLE
Designated Facility Location Zip:	95687-0000
Designated Facility Location State:	CA
Designated Facility Contact Company Name:	Not Reported
Manifest Residue Indicator:	N
Rejection Indicator:	N

Transporter:

Manifest Tracking Number:	020475847JJK
Transporter Line Number:	1
Transporter EPA ID:	CAR000273680
Transporter Name:	Ferma Greenbox Inc

819 SAN CARLOS AVE, 819 SAN CARLOS AVE, MOUNTAIN VIEW, CA 94043 (Continued)

Waste Line:

Manifest Tracking Number:	020475847JJK
Waste Line Number:	1
U.S. DOT Hazardous Indicator:	Y
U.S. DOT ID Number:	NA2212
U.S. DOT Description:	Rq, Na2212, Asbestos, 9, Pgiii
Non-Hazardous Waste Description:	Not Reported
Number of Containers:	9
Container Type Code:	BA
Container Type Description:	Burlap, cloth, paper, or plastic bags
Waste Quantity:	1
Quantity Unit of Measure Code:	Y
Quantity Unit of Measure Description:	Cubic Yards
Waste Quantity, in Tons:	0.84
Acute Waste Quantity, in Tons:	0
Non-Acute Waste Quantity, in Tons:	0.84
Waste Quantity, in Kilograms:	761.9052
Acute Waste Quantity, in Kilograms:	0
Non-Acute Waste Quantity, in Kilorgrams:	761.9052
Management Method Code:	H132
Management Method Description:	LANDFILL (WITH PRIOR TREATMENT AND/OR STABILIZATION)
Waste Residue Indicator:	N
Quantity Discrepancy Indicator:	N
Waste Type Discrepancy Indicator:	N
Waste Density:	Not Reported
Waste Density Unit of Measure Code:	Not Reported
Waste Density Unit of Measure Description:	Not Reported
Form Code:	Not Reported
Form Code Description:	Not Reported
Source Code:	Not Reported
Source Code Description:	Not Reported
Waste Minimization Code:	Not Reported
Waste Minimization Code Description:	Not Reported
Consent Number:	Not Reported
EPA Waste Indicator:	N
Federal Waste Codes:	Not Reported
Quantity Haz Kg:	0
Quantity Haz Tons:	0
Quantity Non Haz Kg:	761.9052
Quantity Non Haz Tons:	0.84
State Waste Codes:	CA-151

GOVERNMENT RECORDS SEARCHED / DATA CURRENCY TRACKING

St	Acronym	Full Name	Government Agency	Gov Date	Arvl. Date	Active Date
ENVIRONMENTAL RECORDS						
Federal NPL site list						
US	NPL	National Priority List	EPA	06/26/2025	07/01/2025	07/17/2025
US	Proposed NPL	Proposed National Priority List Sites	EPA	06/26/2025	07/01/2025	07/17/2025
US	NPL LIENS	Federal Superfund Liens	EPA	10/15/1991	02/02/1994	03/30/1994
Federal CERCLIS list						
US	SEMS	Superfund Enterprise Management System	EPA	06/26/2025	07/01/2025	07/17/2025
Federal RCRA CORRACTS facilities list						
US	CORRACTS	Corrective Action Report	EPA	06/02/2025	06/03/2025	06/16/2025
Federal RCRA TSD facilities list						
US	RCRA-TSDF	RCRA - Treatment, Storage and Disposal	Environmental Protection Agency	06/02/2025	06/04/2025	06/16/2025
Federal RCRA generators list						
US	RCRA-LQG	RCRA - Large Quantity Generators	Environmental Protection Agency	06/02/2025	06/04/2025	06/16/2025
US	RCRA-SQG	RCRA - Small Quantity Generators	Environmental Protection Agency	06/02/2025	06/04/2025	06/16/2025
US	RCRA-VSQG	RCRA - Very Small Quantity Generators (Formerly Conditionall	Environmental Protection Agency	06/02/2025	06/04/2025	06/16/2025
Federal institutional controls / engineering controls registries						
US	LUCIS	Land Use Control Information System	Department of the Navy	03/11/2025	04/02/2025	06/24/2025
US	US ENG CONTROLS	Engineering Controls Sites List	Environmental Protection Agency	05/19/2025	05/20/2025	07/29/2025
US	US INST CONTROLS	Institutional Controls Sites List	Environmental Protection Agency	05/19/2025	05/20/2025	07/29/2025
Federal ERNS list						
US	ERNS	Emergency Response Notification System	National Response Center, United States Coast	06/10/2025	06/12/2025	06/16/2025
State and tribal - equivalent NPL						
CA	RESPONSE	State Response Sites	Department of Toxic Substances Control	07/17/2025	07/17/2025	10/08/2025
State and tribal - equivalent CERCLIS						
CA	ENVIROSTOR	EnviroStor Database	Department of Toxic Substances Control	07/17/2025	07/17/2025	10/08/2025
State and tribal landfill / solid waste disposal						
CA	SWF/LF (SWIS)	Solid Waste Information System	Department of Resources Recycling and Recover	07/31/2025	07/31/2025	10/21/2025
State and tribal leaking storage tank lists						
CA	LUST REG 4	Underground Storage Tank Leak List	California Regional Water Quality Control Boa	09/07/2004	09/07/2004	10/12/2004
CA	LUST REG 5	Leaking Underground Storage Tank Database	California Regional Water Quality Control Boa	07/01/2008	07/22/2008	07/31/2008
CA	LUST REG 7	Leaking Underground Storage Tank Case Listing	California Regional Water Quality Control Boa	02/26/2004	02/26/2004	03/24/2004
CA	LUST REG 8	Leaking Underground Storage Tanks	California Regional Water Quality Control Boa	02/14/2005	02/15/2005	03/28/2005
CA	LUST REG 3	Leaking Underground Storage Tank Database	California Regional Water Quality Control Boa	05/19/2003	05/19/2003	06/02/2003
CA	LUST REG 2	Fuel Leak List	California Regional Water Quality Control Boa	09/30/2004	10/20/2004	11/19/2004
CA	LUST REG 1	Active Toxic Site Investigation	California Regional Water Quality Control Boa	02/01/2001	02/28/2001	03/29/2001

GOVERNMENT RECORDS SEARCHED / DATA CURRENCY TRACKING

St	Acronym	Full Name	Government Agency	Gov Date	Arvl. Date	Active Date
CA	LUST REG 6V	Leaking Underground Storage Tank Case Listing	California Regional Water Quality Control Boa	06/07/2005	06/07/2005	06/29/2005
CA	LUST	Leaking Underground Fuel Tank Report (GEOTRACKER)	State Water Resources Control Board	06/02/2025	06/02/2025	07/11/2025
CA	LUST REG 6L	Leaking Underground Storage Tank Case Listing	California Regional Water Quality Control Boa	09/09/2003	09/10/2003	10/07/2003
CA	LUST REG 9	Leaking Underground Storage Tank Report	California Regional Water Quality Control Boa	03/01/2001	04/23/2001	05/21/2001
US	INDIAN LUST R4	Leaking Underground Storage Tanks on Indian Land	EPA Region 4	04/21/2025	07/10/2025	10/02/2025
US	INDIAN LUST R7	Leaking Underground Storage Tanks on Indian Land	EPA Region 7	05/22/2025	07/10/2025	10/02/2025
US	INDIAN LUST R9	Leaking Underground Storage Tanks on Indian Land	Environmental Protection Agency	04/21/2025	07/10/2025	10/02/2025
US	INDIAN LUST R5	Leaking Underground Storage Tanks on Indian Land	EPA, Region 5	04/21/2025	07/10/2025	10/02/2025
US	INDIAN LUST R6	Leaking Underground Storage Tanks on Indian Land	EPA Region 6	04/21/2025	07/10/2025	10/02/2025
US	INDIAN LUST R10	Leaking Underground Storage Tanks on Indian Land	EPA Region 10	05/27/2025	07/10/2025	10/02/2025
US	INDIAN LUST R1	Leaking Underground Storage Tanks on Indian Land	EPA Region 1	04/21/2025	07/10/2025	10/02/2025
US	INDIAN LUST R8	Leaking Underground Storage Tanks on Indian Land	EPA Region 8	05/22/2025	07/10/2025	10/02/2025
CA	CPS-SLIC	Statewide SLIC Cases (GEOTRACKER)	State Water Resources Control Board	06/02/2025	06/02/2025	07/11/2025
CA	SLIC REG 1	Active Toxic Site Investigations	California Regional Water Quality Control Boa	04/03/2003	04/07/2003	04/25/2003
CA	SLIC REG 2	Spills, Leaks, Investigation & Cleanup Cost Recovery Listing	Regional Water Quality Control Board San Fran	09/30/2004	10/20/2004	11/19/2004
CA	SLIC REG 3	Spills, Leaks, Investigation & Cleanup Cost Recovery Listing	California Regional Water Quality Control Boa	05/18/2006	05/18/2006	06/15/2006
CA	SLIC REG 4	Spills, Leaks, Investigation & Cleanup Cost Recovery Listing	Region Water Quality Control Board Los Angele	11/17/2004	11/18/2004	01/04/2005
CA	SLIC REG 5	Spills, Leaks, Investigation & Cleanup Cost Recovery Listing	Regional Water Quality Control Board Central	04/01/2005	04/05/2005	04/21/2005
CA	SLIC REG 6V	Spills, Leaks, Investigation & Cleanup Cost Recovery Listing	Regional Water Quality Control Board, Victorv	05/24/2005	05/25/2005	06/16/2005
CA	SLIC REG 6L	SLIC Sites	California Regional Water Quality Control Boa	09/07/2004	09/07/2004	10/12/2004
CA	SLIC REG 7	SLIC List	California Regional Quality Control Board, Co	11/24/2004	11/29/2004	01/04/2005
CA	SLIC REG 8	Spills, Leaks, Investigation & Cleanup Cost Recovery Listing	California Region Water Quality Control Board	04/03/2008	04/03/2008	04/14/2008
CA	SLIC REG 9	Spills, Leaks, Investigation & Cleanup Cost Recovery Listing	California Regional Water Quality Control Boa	09/10/2007	09/11/2007	09/28/2007
	State and tribal registered storage tank lists					
CA	UST	Active UST Facilities	SWRCB	06/02/2025	06/02/2025	08/27/2025
CA	MILITARY UST SITES	Military UST Sites (GEOTRACKER)	State Water Resources Control Board	06/02/2025	06/02/2025	08/26/2025
CA	UST CLOSURE	Proposed Closure of Underground Storage Tank (UST) Cases	State Water Resources Control Board	05/13/2025	05/22/2025	05/27/2025
CA	AST	Aboveground Petroleum Storage Tank Facilities	California Environmental Protection Agency	07/06/2016	07/12/2016	09/19/2016
US	INDIAN UST R4	Underground Storage Tanks on Indian Land	EPA Region 4	04/21/2025	07/10/2025	10/02/2025
US	INDIAN UST R6	Underground Storage Tanks on Indian Land	EPA Region 6	04/21/2025	07/10/2025	10/02/2025
US	INDIAN UST R5	Underground Storage Tanks on Indian Land	EPA Region 5	04/21/2025	07/10/2025	10/02/2025
US	INDIAN UST R1	Underground Storage Tanks on Indian Land	EPA, Region 1	04/21/2025	07/10/2025	10/02/2025
US	INDIAN UST R10	Underground Storage Tanks on Indian Land	EPA Region 10	05/27/2025	07/10/2025	10/02/2025
US	INDIAN UST R7	Underground Storage Tanks on Indian Land	EPA Region 7	05/22/2025	07/10/2025	10/02/2025
US	INDIAN UST R8	Underground Storage Tanks on Indian Land	EPA Region 8	05/22/2025	07/10/2025	10/02/2025
US	INDIAN UST R9	Underground Storage Tanks on Indian Land	EPA Region 9	04/21/2025	07/10/2025	10/02/2025
US	FEMA UST	Underground Storage Tank Listing	FEMA	04/08/2025	04/23/2025	04/24/2025
	State and tribal voluntary cleanup sites					
US	INDIAN VCP R1	Voluntary Cleanup Priority Listing	EPA, Region 1	07/27/2015	09/29/2015	02/18/2016
US	INDIAN VCP R7	Voluntary Cleanup Priority Lisitng	EPA, Region 7	03/20/2008	04/22/2008	05/19/2008
CA	VCP	Voluntary Cleanup Program Properties	Department of Toxic Substances Control	07/17/2025	07/17/2025	10/08/2025

GOVERNMENT RECORDS SEARCHED / DATA CURRENCY TRACKING

St	Acronym	Full Name	Government Agency	Gov Date	Arvl. Date	Active Date
State and tribal Brownfields sites						
CA	BROWNFIELDS	Considered Brownfieds Sites Listing	State Water Resources Control Board	06/12/2025	06/12/2025	09/05/2025
Other Records						
US	CONSENT	Superfund (CERCLA) Consent Decrees	Department of Justice, Consent Decree Library	03/31/2025	05/02/2025	07/17/2025
US	ROD	Records Of Decision	EPA	07/29/2025	08/04/2025	08/12/2025
US	LIENS 2	CERCLA Lien Information	Environmental Protection Agency	06/26/2025	07/01/2025	07/17/2025
CA	HIST CAL-SITES	Calsites Database	Department of Toxic Substance Control	08/08/2005	08/03/2006	08/24/2006
US	DEBRIS REGION 9	Torres Martinez Reservation Illegal Dump Site Locations	EPA, Region 9	01/12/2009	05/07/2009	09/21/2009
CA	SWRCY	Recycler Database	Department of Conservation	05/30/2025	05/30/2025	08/18/2025
CA	CA FID UST	Facility Inventory Database	California Environmental Protection Agency	10/31/1994	09/05/1995	09/29/1995
CA	HIST UST	Hazardous Substance Storage Container Database	State Water Resources Control Board	10/15/1990	01/25/1991	02/12/1991
CA	SAN FRANCISCO AST	Aboveground Storage Tank Site Listing	San Francisco County Department of Public Hea	07/28/2025	07/29/2025	10/21/2025
CA	SWEEPS UST	SWEEPS UST Listing	State Water Resources Control Board	06/01/1994	07/07/2005	08/11/2005
US	US AIRS (AFS)	Aerometric Information Retrieval System Facility Subsystem (	EPA	10/12/2016	10/26/2016	02/03/2017
US	EPA WATCH LIST	EPA Watch List	Environmental Protection Agency	08/30/2013	03/21/2014	06/17/2014
US	FUSRAP	Formerly Utilized Sites Remedial Action Program	Department of Energy	03/03/2023	03/03/2023	06/09/2023
US	2020 COR ACTION	2020 Corrective Action Program List	Environmental Protection Agency	09/30/2017	05/08/2018	07/20/2018
US	US HIST CDL	National Clandestine Laboratory Register	Drug Enforcement Administration	04/04/2025	06/02/2025	08/12/2025
US	COAL ASH DOE	Steam-Electric Plant Operation Data	Department of Energy	12/31/2023	10/16/2024	01/14/2025
US	US FIN ASSUR	Financial Assurance Information	Environmental Protection Agency	06/02/2025	06/03/2025	06/16/2025
US	LEAD SMELTER 1	Lead Smelter Sites	Environmental Protection Agency	06/26/2025	07/01/2025	07/17/2025
US	US AIRS MINOR	Air Facility System Data	EPA	10/12/2016	10/26/2016	02/03/2017
US	PCB TRANSFORMER	PCB Transformer Registration Database	Environmental Protection Agency	09/13/2019	11/06/2019	02/10/2020
US	SCRD DRYCLEANERS	State Coalition for Remediation of Drycleaners Listing	Environmental Protection Agency	07/30/2021	02/03/2023	02/10/2023
US	LEAD SMELTER 2	Lead Smelter Sites	American Journal of Public Health	04/05/2001	10/27/2010	12/02/2010
US	COAL ASH EPA	Coal Combustion Residues Surface Impoundments List	Environmental Protection Agency	01/12/2017	03/05/2019	11/11/2019
US	Delisted NPL	National Priority List Deletions	EPA	06/26/2025	07/01/2025	07/17/2025
US	SEMS-ARCHIVE	Superfund Enterprise Management System Archive	EPA	06/26/2025	07/01/2025	07/17/2025
US	RCRA NonGen / NLR	RCRA - Non Generators / No Longer Regulated	Environmental Protection Agency	06/02/2025	06/04/2025	06/16/2025
US	HMIRS	Hazardous Materials Information Reporting System	U.S. Department of Transportation	06/11/2025	06/12/2025	06/16/2025
US	DOT OPS	Incident and Accident Data	Department of Transporation, Office of Pipeli	06/30/2025	07/17/2025	10/13/2025
US	US CDL	Clandestine Drug Labs	Drug Enforcement Administration	04/04/2025	06/02/2025	08/12/2025
US	US BROWNFIELDS	A Listing of Brownfields Sites	Environmental Protection Agency	09/09/2024	09/11/2024	12/06/2024
US	DOD	Department of Defense Sites	USGS	06/07/2021	07/13/2021	03/09/2022
US	FEDLAND	Federal and Indian Lands	U.S. Geological Survey	04/02/2018	04/11/2018	11/06/2019
US	FUDS	Formerly Used Defense Sites	U.S. Army Corps of Engineers	07/23/2025	07/23/2025	07/29/2025
US	UMTRA	Uranium Mill Tailings Sites	Department of Energy	05/15/2025	05/15/2025	07/29/2025
US	ODI	Open Dump Inventory	Environmental Protection Agency	06/30/1985	08/09/2004	09/17/2004
US	US MINES	Mines Master Index File	Department of Labor, Mine Safety and Health A	05/01/2025	05/20/2025	07/29/2025
US	MINES VIOLATIONS	MSHA Violation Assessment Data	DOL, Mine Safety & Health Admi	07/01/2025	07/01/2025	09/24/2025
US	US MINES 2	Ferrous and Nonferrous Metal Mines Database Listing	USGS	04/08/2025	05/20/2025	08/12/2025
US	US MINES 3	Active Mines & Mineral Plants Database Listing	USGS	04/14/2011	06/08/2011	09/13/2011
US	PRP	Potentially Responsible Parties	EPA	06/26/2025	07/01/2025	07/29/2025
US	TRIS	Toxic Chemical Release Inventory System	EPA	12/31/2023	02/11/2025	02/18/2025
US	TSCA	Toxic Substances Control Act	EPA	12/31/2020	06/14/2022	03/24/2023

GOVERNMENT RECORDS SEARCHED / DATA CURRENCY TRACKING

St	Acronym	Full Name	Government Agency	Gov Date	Arvl. Date	Active Date
US	FTTS	FIFRA/ TSCA Tracking System - FIFRA (Federal Insecticide, Fu	EPA/Office of Prevention, Pesticides and Toxi	04/09/2009	04/16/2009	05/11/2009
US	FTTS INSP	FIFRA/ TSCA Tracking System - FIFRA (Federal Insecticide, Fu	EPA	04/09/2009	04/16/2009	05/11/2009
US	HIST FTTS	FIFRA/TSCA Tracking System Administrative Case Listing	Environmental Protection Agency	10/19/2006	03/01/2007	04/10/2007
US	HIST FTTS INSP	FIFRA/TSCA Tracking System Inspection & Enforcement Case Lis	Environmental Protection Agency	10/19/2006	03/01/2007	04/10/2007
US	SSTS	Section 7 Tracking Systems	EPA	07/14/2025	07/14/2025	10/13/2025
US	ICIS	Integrated Compliance Information System	Environmental Protection Agency	11/18/2016	11/23/2016	02/10/2017
US	PADS	PCB Activity Database System	EPA	07/01/2024	10/02/2024	01/10/2025
US	MLTS	Material Licensing Tracking System	Nuclear Regulatory Commission	05/07/2025	05/07/2025	06/03/2025
US	RADINFO	Radiation Information Database	Environmental Protection Agency	07/01/2019	07/01/2019	09/23/2019
US	FINDS	Facility Index System/Facility Registry System	EPA	04/22/2025	05/05/2025	05/21/2025
US	RAATS	RCRA Administrative Action Tracking System	EPA	04/17/1995	07/03/1995	08/07/1995
US	RMP	Risk Management Plans	Environmental Protection Agency	04/05/2025	04/11/2025	07/08/2025
US	BRS	Biennial Reporting System	EPA/NTIS	12/31/2023	02/19/2025	03/07/2025
US	PWS	Public Water System Data	EPA	12/17/2013	01/09/2014	10/15/2014
US	INDIAN RESERV	Indian Reservations	USGS	12/31/2014	07/14/2015	01/10/2017
US	INDIAN ODI	Report on the Status of Open Dumps on Indian Lands	Environmental Protection Agency	12/31/1998	12/03/2007	01/24/2008
US	IHS OPEN DUMPS	Open Dumps on Indian Land	Department of Health & Human Serivces, Indian	02/07/2024	11/13/2024	11/19/2024
US	ABANDONED MINES	Abandoned Mines	Department of Interior	05/28/2025	05/28/2025	06/03/2025
CA	CA BOND EXP. PLAN	Bond Expenditure Plan	Department of Health Services	01/01/1989	07/27/1994	08/02/1994
CA	CDL	Clandestine Drug Labs	Department of Toxic Substances Control	12/31/2022	03/21/2024	06/12/2024
CA	CHMIRS	California Hazardous Material Incident Report System	Office of Emergency Services	05/31/2025	07/10/2025	10/03/2025
CA	CORTESE	"Cortese" Hazardous Waste & Substances Sites List	CAL EPA/Office of Emergency Information	06/12/2025	06/12/2025	09/05/2025
CA	CUPA LIV-PLE	CUPA Facility Listing	Livermore-Pleasanton Fire Department	09/19/2024	11/05/2024	01/31/2025
CA	DEED	Deed Restriction Listing	DTSC and SWRCB	05/23/2025	05/23/2025	08/14/2025
CA	DRYCLEANERS	Cleaner Facilities	Department of Toxic Substance Control	05/21/2025	05/28/2025	08/15/2025
CA	DRYCLEAN AMADOR	Amador Air District Drycleaner Facility Listing	Amador Air Quality Management District	04/26/2023	04/27/2023	07/13/2023
CA	DRYCLEAN SOUTH COAST	South Coast Air Quality Management District Drycleaner Listi	South Coast Air Quality Management District	05/14/2025	05/20/2025	08/05/2025
CA	DRYCLEAN N SIERRA	Northern Sierra Air Quality Management District Drycleaner F	Northern Sierra Air Quality Management Distri	08/22/2024	08/22/2024	11/05/2024
CA	DRYCLEAN SHASTA	Shasta County Air Quality Management District District Drycl	Shasta County Air Quality Management District	08/29/2024	09/05/2024	11/13/2024
CA	DRYCLEAN AVAQMD	Antelope Valley Air Quality Management District Drycleaner L	Antelope Valley Air Quality Management Distri	05/22/2025	05/22/2025	05/30/2025
CA	DRYCLEAN TEHAMA	Tehama County Air Pollution Control District Drycleaner Faci	Tehama County Air Pollution Control District	04/24/2019	04/24/2019	05/01/2023
CA	DRYCLEAN SANTA BARB	Santa Barbara County Air Pollution Control District Dryclean	Santa Barbara County Air Pollution Control Di	02/19/2019	04/17/2019	05/01/2023
CA	DRYCLEAN N COAST	North Coast Unified Air Quality Management District Dryclean	North Coast Unified Air Quality Management Di	11/30/2016	04/19/2019	05/01/2023
CA	DRYCLEAN CALAVERAS	Calaveras County Environmental Management Agency Drycleaner	Calaveras County Environmental Management Age	06/17/2019	06/19/2019	05/01/2023
CA	DRYCLEAN PLACER	Placer County Air Quality Management District Drycleaner Fac	Placer County Air Quality Management District	05/15/2023	05/17/2023	08/14/2023
CA	DRYCLEAN IMPERIAL	Imperial County Air Pollution Control District Drycleaner Fa	Imperial County Air Pollution Control Distric	10/02/2024	10/03/2024	12/20/2024
CA	DRYCLEAN SACRAMENTO	Sacramento Metropolitan Air Quality Management DistrictDrycl	Sacramento Metropolitan Air Quality Managemen	09/03/2024	09/05/2024	11/13/2024
CA	DRYCLEAN MENDOCINO	Mendocino County Air Quality Management District Drycleaner	Mendocino County Air Quality Management Distr	08/26/2024	09/03/2024	11/13/2024
CA	DRYCLEAN SAN JOAQUIN	San Joaquin Valley Air Pollution Control District District D	San Joaquin Valley Air Pollution Control Dist	05/05/2025	05/07/2025	07/28/2025
CA	DRYCLEAN LAKE	Lake County Air Quality Management District Drycleaner Facil	Lake County Air Quality Management District	02/15/2024	02/16/2024	05/02/2024
CA	DRYCLEAN GRANT	Grant Recipients List	California Air Resources Board	12/31/2021	01/26/2024	04/16/2024
CA	DRYCLEAN SAN DIEGO	San Diego County Air Pollution Control District Drycleaner F	San Diego County Air Pollution Control Distri	05/02/2025	05/08/2025	07/28/2025
CA	DRYCLEAN BAY AREA	Bay Area Air Quality Management District Drycleaner Facility	Bay Area Air Quality Management District	06/05/2025	06/11/2025	08/20/2025
CA	DRYCLEAN N SONOMA	Norther Sonoma County County Air Pollution Control District	Santa Barbara County Air Pollution Control Di	08/23/2024	08/26/2024	11/05/2024
CA	DRYCLEAN FEATHER RVR	Feather River Air Quality Management District Drycleaner Fac	Feather River Air Quality Management District	03/08/2023	03/09/2023	06/05/2023
CA	DRYCLEAN GLENN	Glenn County Air Pollution Control District Drycleaner Facil	Glenn County Air Pollution Control District	08/26/2024	08/28/2024	11/13/2024
CA	DRYCLEAN YOLO-SOLANO	Yolo-Solano Air Quality Management District Drycleaner Facil	Yolo-Solano Air Quality Management District	05/15/2025	05/15/2025	07/29/2025

GOVERNMENT RECORDS SEARCHED / DATA CURRENCY TRACKING

St	Acronym	Full Name	Government Agency	Gov Date	Arvl. Date	Active Date
CA	DRYCLEAN VENTURA	Drycleaner Facility Listing	Ventura County Air Pollution Control District	05/05/2025	05/07/2025	07/29/2025
CA	DRYCLEAN MOJAVE	Mojave Desert Air Quality Management District Drycleaner Fac	Mojave Desert Air Quality Management District	05/02/2025	05/02/2025	07/18/2025
CA	DRYCLEAN EAST KERN	Eastern Kern Air Pollution Control District District Dryclea	Eastern Kern Air Pollution Control District	08/21/2024	08/22/2024	11/05/2024
CA	DRYCLEAN BUTTE	Butte County Air Quality Management DistrictDrycleaner Facil	Butte County Air Quality Management District	04/03/2025	05/07/2025	07/29/2025
CA	DRYCLEAN MONTERY BAY	Monterey Bay Air Quality Management District Drycleaner Faci	Monterey Bay Air Quality Management District	04/15/2025	05/07/2025	07/29/2025
CA	DRYCLEAN SAN LUIS OB	San Luis Obispo County Air Pollution Control District Drycle	San Luis Obispo County Air Pollution Control	05/02/2025	05/07/2025	07/29/2025
CA	EMI	Emissions Inventory Data	California Air Resources Board	12/31/2023	03/11/2025	05/23/2025
CA	ENF	Enforcement Action Listing	State Water Resoruces Control Board	07/14/2025	07/14/2025	10/03/2025
CA	FIN ASSURANCE 1	Financial Assurance Information Listing	Department of Toxic Substances Control	07/08/2025	07/09/2025	10/03/2025
CA	FIN ASSURANCE 2	Financial Assurance Information Listing	California Integrated Waste Management Board	05/08/2025	05/13/2025	07/30/2025
CA	HAULERS	Registered Waste Tire Haulers Listing	Integrated Waste Management Board	05/19/2025	05/20/2025	08/05/2025
CA	HAZNET	Facility and Manifest Data	California Environmental Protection Agency	12/31/2024	06/30/2025	08/18/2025
CA	HIST CORTESE	Hazardous Waste & Substance Site List	Department of Toxic Substances Control	04/01/2001	01/22/2009	04/08/2009
CA	HWP	EnviroStor Permitted Facilities Listing	Department of Toxic Substances Control	05/12/2025	05/13/2025	07/30/2025
CA	HWT	Registered Hazardous Waste Transporter Database	Department of Toxic Substances Control	06/25/2025	06/25/2025	09/18/2025
CA	ICE	Inspection, Compliance and Enforcement	Department of Toxic Subsances Control	05/12/2025	05/13/2025	07/30/2025
CA	LDS	Land Disposal Sites Listing (GEOTRACKER)	State Water Qualilty Control Board	06/02/2025	06/02/2025	07/11/2025
CA	LIENS	Environmental Liens Listing	Department of Toxic Substances Control	05/30/2025	05/30/2025	08/18/2025
CA	MCS	Military Cleanup Sites Listing (GEOTRACKER)	State Water Resources Control Board	06/02/2025	06/02/2025	07/11/2025
CA	MINES	Mines Site Location Listing	Department of Conservation	05/29/2025	05/29/2025	08/18/2025
CA	MWMP	Medical Waste Management Program Listing	Department of Public Health	05/06/2025	05/23/2025	08/15/2025
CA	NPDES	NPDES Permits Listing	State Water Resources Control Board	05/05/2025	05/06/2025	07/28/2025
CA	PEST LIC	Pesticide Regulation Licenses Listing	Department of Pesticide Regulation	05/23/2025	05/23/2025	08/14/2025
CA	PROC	Certified Processors Database	Department of Conservation	05/30/2025	05/30/2025	08/18/2025
CA	NOTIFY 65	Proposition 65 Records	State Water Resources Control Board	06/04/2025	06/04/2025	08/27/2025
CA	SAN JOSE HAZMAT	Hazardous Material Facilities	City of San Jose Fire Department	11/03/2020	11/05/2020	01/26/2021
CA	SCH	School Property Evaluation Program	Department of Toxic Substances Control	07/17/2025	07/17/2025	10/08/2025
CA	SPILLS 90	SPILLS90 data from FirstSearch	FirstSearch	06/06/2012	01/03/2013	02/22/2013
CA	TOXIC PITS	Toxic Pits Cleanup Act Sites	State Water Resources Control Board	07/01/1995	08/30/1995	09/26/1995
CA	UIC	UIC Listing	Deaprtment of Conservation	05/29/2025	05/29/2025	08/19/2025
CA	WASTEWATER PITS	Oil Wastewater Pits Listing	RWQCB, Central Valley Region	02/11/2021	07/01/2021	09/29/2021
CA	WDS	Waste Discharge System	State Water Resources Control Board	06/19/2007	06/20/2007	06/29/2007
CA	WIP	Well Investigation Program Case List	Los Angeles Water Quality Control Board	07/03/2009	07/21/2009	08/03/2009
CA	WMUDS/SWAT	Waste Management Unit Database	State Water Resources Control Board	04/01/2000	04/10/2000	05/10/2000
US	E MANIFEST	Hazardous Waste Electronic Manifest System	Environmental Protection Agency	06/02/2025	06/04/2025	08/13/2025
US	DOCKET HWC	Hazardous Waste Compliance Docket Listing	Environmental Protection Agency	05/06/2021	05/21/2021	08/11/2021
CA	CERS	CalEPA Regulated Site Portal Data	California Environmental Protection Agency	07/14/2025	07/14/2025	10/06/2025
US	PFAS NPDES	Clean Water Act Discharge Monitoring Information	Environmental Protection Agency	06/23/2025	06/26/2025	08/27/2025
US	MINES MRDS	Mineral Resources Data System	USGS	06/04/2024	11/22/2024	02/18/2025
US	ECHO	Enforcement & Compliance History Information	Environmental Protection Agency	06/22/2025	06/25/2025	08/27/2025
US	PFAS ECHO	Facilities in Industries that May Be Handling PFAS Listing	Environmental Protection Agency	06/23/2025	06/26/2025	08/27/2025
US	PFAS NPL	Superfund Sites with PFAS Detections Information	Environmental Protection Agency	06/23/2025	06/26/2025	08/27/2025
US	PFAS ATSDR	PFAS Contamination Site Location Listing	Department of Health & Human Services	11/12/2024	07/21/2025	10/13/2025
US	PFAS RCRA MANIFEST	PFAS Transfers Identified In the RCRA Database Listing	Environmental Protection Agency	06/23/2025	06/26/2025	09/24/2025
US	FUELS PROGRAM	EPA Fuels Program Registered Listing	EPA	05/07/2025	05/13/2025	07/29/2025
US	UST FINDER	UST Finder Database	Environmental Protection Agency	06/08/2023	10/04/2023	01/18/2024
CA	HWTS	Hazardous Waste Tracking System	Department of Toxic Substances Control	06/26/2025	07/02/2025	08/18/2025

GOVERNMENT RECORDS SEARCHED / DATA CURRENCY TRACKING

St	Acronym	Full Name	Government Agency	Gov Date	Arvl. Date	Active Date
US	UST FINDER RELEASE	UST Finder Releases Database	Environmental Protecton Agency	06/08/2023	10/31/2023	01/18/2024
US	PCS	Permit Compliance System	EPA, Office of Water	12/16/2016	01/06/2017	03/10/2017
CA	WDR	Waste Discharge Requirements Listing	State Water Resources Control Board	05/30/2025	05/30/2025	08/19/2025
US	FEDERAL FACILITY	Federal Facility Site Information listing	Environmental Protection Agency	05/05/2025	06/20/2025	08/27/2025
US	PFAS ECHO FIRE TRAIN	Facilities in Industries that May Be Handling PFAS Listing	Environmental Protection Agency	06/23/2025	06/26/2025	08/27/2025
US	PFAS FEDERAL SITES	Federal Sites PFAS Information	Environmental Protection Agency	06/23/2025	06/26/2025	08/27/2025
US	PFAS TRIS	List of PFAS Added to the TRI	Environmental Protection Agency	06/23/2025	06/26/2025	08/27/2025
US	PFAS WQP	Ambient Environmental Sampling for PFAS	Environmental Protection Agency	06/23/2025	06/26/2025	08/27/2025
CA	UIC GEO	Underground Injection Control Sites (GEOTRACKER)	State Water Resource Control Board	06/02/2025	06/02/2025	08/26/2025
CA	SAMPLING POINT	Sampling Point ? Public Sites (GEOTRACKER)	State Water Resources Control Board	06/02/2025	06/02/2025	08/26/2025
CA	PROJECT	Project Sites (GEOTRACKER)	State Water Resources Control Board	06/02/2025	06/02/2025	08/26/2025
CA	PROD WATER PONDS	Produced Water Ponds Sites (GEOTRACKER)	State Water Resources Control Board	06/02/2025	06/02/2025	08/26/2025
CA	OTHER OIL GAS	Other Oil & Gas Projects Sites (GEOTRACKER)	State Water Resources Control Board	06/02/2025	06/02/2025	08/26/2025
CA	CHROME PLATING	Chrome Plating Facilities Listing	State Water Resources Control Board	06/02/2025	06/02/2025	08/26/2025
US	AQUEOUS FOAM NRC	Aqueous Foam Related Incidents Listing	Environmental Protection Agency	06/23/2025	06/26/2025	08/27/2025
CA	AQUEOUS FOAM	Former Fire Training Facility Assessments Listing	State Water Resources Control Board	06/02/2025	06/02/2025	08/26/2025
CA	NON-CASE INFO	Non-Case Information Sites (GEOTRACKER)	State Water Resources Control Board	06/02/2025	06/02/2025	08/26/2025
CA	MILITARY PRIV SITES	Military Privatized Sites (GEOTRACKER)	State Water Resources Control Board	06/02/2025	06/02/2025	08/26/2025
CA	CERS TANKS	California Environmental Reporting System (CERS) Tanks	California Environmental Protection Agency	07/14/2025	07/15/2025	10/06/2025
US	BIOSOLIDS	ICIS-NPDES Biosolids Facility Data	Environmental Protection Agency	07/06/2025	07/10/2025	10/02/2025
US	UXO	Unexploded Ordnance Sites	Department of Defense	02/14/2025	03/11/2025	06/03/2025
US	PFAS PROJECT	NORTHEASTERN UNIVERSITY PFAS PROJECT	Social Science Environmental Health Research	05/15/2024	03/06/2025	06/03/2025
CA	CIWQS	California Integrated Water Quality System	State Water Resources Control Board	05/06/2025	05/06/2025	05/07/2025
CA	CERS HAZ WASTE	California Environmental Reporting System Hazardous Waste	CalEPA	04/14/2025	04/15/2025	07/07/2025
CA	PFAS	PFAS Contamination Site Location Listing	State Water Resources Control Board	06/02/2025	06/02/2025	08/28/2025
US	PFAS TSCA	PFAS Manufacture and Imports Information	Environmental Protection Agency	06/23/2025	06/26/2025	08/27/2025
US	PFAS PT 139 AIRPORT	All Certified Part 139 Airports PFAS Information Listing	Environmental Protection Agency	06/23/2025	06/26/2025	08/27/2025
CA	WELL STIM PROJ	Well Stimulation Project (GEOTRACKER)	State Water Resources Control Board	06/02/2025	06/02/2025	08/26/2025
HISTORICAL USE RECORDS						
US	EDR MGP	EDR Proprietary Manufactured Gas Plants	EDR, Inc.			
US	EDR Hist Auto	EDR Exclusive Historical Auto Stations	EDR, Inc.			
US	EDR Hist Cleaner	EDR Exclusive Historical Cleaners	EDR, Inc.			
CA	RGA LF	Recovered Government Archive Solid Waste Facilities List	Department of Resources Recycling and Recover		07/01/2013	01/13/2014
CA	RGA LUST	Recovered Government Archive Leaking Underground Storage Tan	State Water Resources Control Board		07/01/2013	12/30/2013

GOVERNMENT RECORDS SEARCHED / DATA CURRENCY TRACKING

St	Acronym	Full Name	Government Agency	Gov Date	Arvl. Date	Active Date
COUNTY RECORDS						
CA	CS ALAMEDA	Contaminated Sites	Alameda County Environmental Health Services	01/09/2019	01/11/2019	03/05/2019
CA	UST ALAMEDA	Underground Tanks	Alameda County Environmental Health Services	12/26/2023	12/26/2023	03/19/2024
CA	CUPA AMADOR	CUPA Facility List	Amador County Environmental Health	04/27/2023	04/27/2023	07/13/2023
CA	CUPA BUTTE	CUPA Facility Listing	Public Health Department	04/21/2017	04/25/2017	08/09/2017
CA	CUPA CALVERAS	CUPA Facility Listing	Calveras County Environmental Health	03/17/2025	03/19/2025	05/30/2025
CA	CUPA COLUSA	CUPA Facility List	Health & Human Services	04/06/2020	04/23/2020	07/10/2020
CA	SL CONTRA COSTA	Site List	Contra Costa Health Services Department	07/15/2025	07/16/2025	10/08/2025
CA	CUPA DEL NORTE	CUPA Facility List	Del Norte County Environmental Health Divisio	02/05/2025	02/12/2025	05/02/2025
CA	CUPA EL DORADO	CUPA Facility List	El Dorado County Environmental Management Dep	08/08/2022	08/09/2022	09/01/2022
CA	CUPA FRESNO	CUPA Resources List	Dept. of Community Health	06/28/2021	12/21/2021	03/03/2022
CA	CUPA GLENN	CUPA Facility List	Glenn County Air Pollution Control District	01/22/2018	01/24/2018	03/14/2018
CA	CUPA HUMBOLDT	CUPA Facility List	Humboldt County Environmental Health	08/12/2021	08/12/2021	11/08/2021
CA	CUPA IMPERIAL	CUPA Facility List	San Diego Border Field Office	07/08/2025	07/09/2025	10/03/2025
CA	CUPA INYO	CUPA Facility List	Inyo County Environmental Health Services	04/02/2018	04/03/2018	06/14/2018
CA	CUPA KERN	CUPA Facility List	Kern County Public Health	07/30/2025	07/30/2025	10/21/2025
CA	UST KERN	Underground Storage Tank Sites & Tank Listing	Kern County Environment Health Services Depar	07/30/2025	07/30/2025	10/21/2025
CA	CUPA KINGS	CUPA Facility List	Kings County Department of Public Health	12/03/2020	01/26/2021	04/14/2021
CA	CUPA LAKE	CUPA Facility List	Lake County Environmental Health	01/28/2025	01/29/2025	04/15/2025
CA	CUPA LASSEN	CUPA Facility List	Lassen County Environmental Health	07/31/2020	08/21/2020	11/09/2020
CA	AOCONCERN	Key Areas of Concerns in Los Angeles County		03/30/2009	03/31/2009	10/23/2009
CA	HMS LOS ANGELES	HMS: Street Number List	Department of Public Works	07/01/2025	07/09/2025	10/03/2025
CA	LF LOS ANGELES	List of Solid Waste Facilities	La County Department of Public Works	07/03/2025	07/03/2025	09/26/2025
CA	LF LOS ANGELES CITY	City of Los Angeles Landfills	Engineering & Construction Division	12/31/2023	10/03/2024	12/17/2024
CA	LOS ANGELES AST	Active & Inactive AST Inventory	Los Angeles Fire Department	06/01/2019	06/25/2019	08/22/2019
CA	LOS ANGELES CO LF METHANE	Methane Producing Landfills	Los Angeles County Department of Public Works	05/14/2024	07/09/2024	09/27/2024
CA	LOS ANGELES HM	Active & Inactive Hazardous Materials Inventory	Los Angeles Fire Department	06/03/2025	06/12/2025	09/05/2025
CA	LOS ANGELES UST	Active & Inactive UST Inventory	Los Angeles Fire Department	06/03/2025	06/12/2025	09/05/2025
CA	SITE MIT LOS ANGELES	Site Mitigation LA County List	Community Health Services	04/29/2025	07/10/2025	10/03/2025
CA	UST EL SEGUNDO	City of El Segundo Underground Storage Tank	City of El Segundo Fire Department	01/21/2017	04/19/2017	05/10/2017
CA	UST LONG BEACH	City of Long Beach Underground Storage Tank	City of Long Beach Fire Department	04/22/2019	04/23/2019	06/27/2019
CA	UST TORRANCE	City of Torrance Underground Storage Tank	City of Torrance Fire Department	07/16/2025	07/17/2025	10/09/2025
CA	CUPA MADERA	CUPA Facility List	Madera County Environmental Health	08/10/2020	08/12/2020	10/23/2020
CA	UST MARIN	Underground Storage Tank Sites	Public Works Department Waste Management	09/26/2018	10/04/2018	11/02/2018
CA	UST MENDOCINO	Mendocino County UST Database	Department of Public Health	09/22/2021	11/18/2021	11/22/2021
CA	CUPA MERCED	CUPA Facility List	Merced County Environmental Health	05/12/2025	05/14/2025	06/16/2025
CA	CUPA MONO	CUPA Facility List	Mono County Health Department	02/22/2021	03/02/2021	05/19/2021
CA	CUPA MONTEREY	CUPA Facility Listing	Monterey County Health Department	09/25/2025	09/26/2025	10/08/2025
CA	LUST NAPA	Sites With Reported Contamination	Napa County Department of Environmental Manag	01/09/2017	01/11/2017	03/02/2017
CA	UST NAPA	Closed and Operating Underground Storage Tank Sites	Napa County Department of Environmental Manag	09/05/2019	09/09/2019	10/31/2019
CA	CUPA NEVADA	CUPA Facility List	Community Development Agency	07/25/2025	07/29/2025	10/21/2025
CA	IND_SITE ORANGE	List of Industrial Site Cleanups Orange County	Health Care Agency	07/30/2025	07/30/2025	10/21/2025
CA	LUST ORANGE	List of Underground Storage Tank Cleanups	Health Care Agency	07/30/2025	07/30/2025	10/21/2025
CA	UST ORANGE	List of Underground Storage Tank Facilities	Health Care Agency	04/29/2025	04/30/2025	07/17/2025
CA	MS PLACER	Master List of Facilities	Placer County Health and Human Services	05/22/2025	05/22/2025	08/14/2025
CA	CUPA PLUMAS	CUPA Facility List	Plumas County Environmental Health	03/31/2019	04/23/2019	06/26/2019

GOVERNMENT RECORDS SEARCHED / DATA CURRENCY TRACKING

St	Acronym	Full Name	Government Agency	Gov Date	Arvl. Date	Active Date
CA	LUST RIVERSIDE	Listing of Underground Tank Cleanup Sites	Department of Environmental Health	06/11/2024	06/12/2024	06/27/2024
CA	UST RIVERSIDE	Underground Storage Tank Tank List	Department of Environmental Health	03/06/2025	03/07/2025	05/22/2025
CA	CS SACRAMENTO	Toxic Site Clean-Up List	Sacramento County Environmental Management	11/07/2022	12/21/2022	03/16/2023
CA	ML SACRAMENTO	Master Hazardous Materials Facility List	Sacramento County Environmental Management	11/07/2022	12/09/2022	03/01/2023
CA	CUPA SAN BENITO	CUPA Facility List	San Benito County Environmental Health	07/25/2025	07/29/2025	10/21/2025
CA	PERMITS SAN BERNARDINO	Hazardous Material Permits	San Bernardino County Fire Department Hazardo	05/29/2025	05/29/2025	06/18/2025
CA	HMMD SAN DIEGO	Hazardous Materials Management Division Database	Hazardous Materials Management Division	05/23/2025	05/23/2025	08/15/2025
CA	LF SAN DIEGO	Solid Waste Facilities	Department of Health Services	10/01/2024	01/15/2025	03/28/2025
CA	SAN DIEGO CO LOP	Local Oversight Program Listing	Department of Environmental Health	07/22/2021	10/19/2021	01/13/2022
CA	SAN DIEGO CO SAM	Environmental Case Listing	San Diego County Department of Environmental	03/23/2010	06/15/2010	07/09/2010
CA	CUPA SAN FRANCISCO CO	CUPA Facility Listing	San Francisco County Department of Environmen	05/02/2025	05/07/2025	07/30/2025
CA	LUST SAN FRANCISCO	Local Oversite Facilities	Department Of Public Health San Francisco Cou	09/19/2008	09/19/2008	09/29/2008
CA	UST SAN FRANCISCO	Underground Storage Tank Information	Department of Public Health	07/10/2025	07/29/2025	10/20/2025
CA	SAN FRANCISCO MAHER	Maher Ordinance Property Listing	San Francisco Planning	07/13/2025	07/14/2025	10/06/2025
CA	UST SAN JOAQUIN	San Joaquin Co. UST	Environmental Health Department	06/22/2018	06/26/2018	07/11/2018
CA	CUPA SAN LUIS OBISPO	CUPA Facility List	San Luis Obispo County Public Health Departme	05/07/2025	05/08/2025	07/29/2025
CA	BI SAN MATEO	Business Inventory	San Mateo County Environmental Health Service	02/20/2020	02/20/2020	04/24/2020
CA	LUST SAN MATEO	Fuel Leak List	San Mateo County Environmental Health Service	03/29/2019	03/29/2019	05/29/2019
CA	CUPA SANTA BARBARA	CUPA Facility Listing	Santa Barbara County Public Health Department	09/08/2011	09/09/2011	10/07/2011
CA	CUPA SANTA CLARA	Cupa Facility List	Department of Environmental Health	05/16/2025	05/20/2025	08/05/2025
CA	HIST LUST SANTA CLARA	HIST LUST - Fuel Leak Site Activity Report	Santa Clara Valley Water District	03/29/2005	03/30/2005	04/21/2005
CA	LUST SANTA CLARA	LOP Listing	Department of Environmental Health	03/03/2014	03/05/2014	03/18/2014
CA	CUPA SANTA CRUZ	CUPA Facility List	Santa Cruz County Environmental Health	01/21/2017	02/22/2017	05/23/2017
CA	SITE MIT SANTA CRUZ	Site Mitigation Santa Cruz County List	Santa Cruz Environmental Health Services	12/03/2018	06/23/2023	07/13/2023
CA	CUPA SHASTA	CUPA Facility List	Shasta County Department of Resource Manageme	06/15/2017	06/19/2017	08/09/2017
CA	LUST SOLANO	Leaking Underground Storage Tanks	Solano County Department of Environmental Man	06/04/2019	06/06/2019	08/13/2019
CA	UST SOLANO	Underground Storage Tanks	Solano County Department of Environmental Man	09/15/2021	09/16/2021	12/09/2021
CA	CUPA SONOMA	Cupa Facility List	County of Sonoma Fire & Emergency Services De	07/02/2021	07/06/2021	07/14/2021
CA	LUST SONOMA	Leaking Underground Storage Tank Sites	Department of Health Services	06/30/2021	06/30/2021	09/24/2021
CA	CUPA STANISLAUS	CUPA Facility List	Stanislaus County Department of Ennvironmenta	02/08/2022	02/10/2022	05/04/2022
CA	UST SUTTER	Underground Storage Tanks	Sutter County Environmental Health Services	11/05/2024	11/20/2024	02/13/2025
CA	CUPA TEHAMA	CUPA Facility List	Tehama County Department of Environmental Hea	02/11/2025	02/12/2025	05/02/2025
CA	CUPA TRINITY	CUPA Facility List	Department of Toxic Substances Control	04/09/2025	04/10/2025	06/27/2025
CA	CUPA TULARE	CUPA Facility List	Tulare County Environmental Health Services D	10/07/2022	10/07/2022	12/21/2022
CA	CUPA TUOLUMNE	CUPA Facility List	Divison of Environmental Health	04/23/2018	04/25/2018	06/25/2018
CA	BWT VENTURA	Business Plan, Hazardous Waste Producers, and Operating Unde	Ventura County Environmental Health Division	06/26/2025	07/21/2025	10/09/2025
CA	LF VENTURA	Inventory of Illegal Abandoned and Inactive Sites	Environmental Health Division	12/01/2011	12/01/2011	01/19/2012
CA	LUST VENTURA	Listing of Underground Tank Cleanup Sites	Environmental Health Division	05/29/2008	06/24/2008	07/31/2008
CA	MED WASTE VENTURA	Medical Waste Program List	Ventura County Resource Management Agency	06/26/2025	07/17/2025	10/09/2025
CA	UST VENTURA	Underground Tank Closed Sites List	Environmental Health Division	04/28/2025	05/30/2025	08/19/2025
CA	UST YOLO	Underground Storage Tank Comprehensive Facility Report	Yolo County Department of Health	09/16/2025	09/17/2025	10/02/2025
CA	CUPA YUBA	CUPA Facility List	Yuba County Environmental Health Department	07/02/2025	07/29/2025	10/21/2025

GOVERNMENT RECORDS SEARCHED / DATA CURRENCY TRACKING

St	Acronym	Full Name	Government Agency	Gov Date	Arvl. Date	Active Date

STREET AND ADDRESS INFORMATION

© 2015 TomTom North America, Inc. All rights reserved. This material is proprietary and the subject of copyright protection and other intellectual property rights owned by or licensed to Tele Atlas North America, Inc. The use of this material is subject to the terms of a license agreement. You will be held liable for any unauthorized copying or disclosure of this material.

FINALED

CITY OF MOUNTAIN VIEW
BUILDING PERMIT

BUILDING INSPECTION DIVISION OF
PUBLIC WORKS DEPARTMENT
POST OFFICE BOX 7540 • MOUNTAIN VIEW, CA 94039
(415) 903-6313 • 24 HOUR INSPECTION LINE (415) 903-6371

APPL RECD	DATE	BY	PERMIT ISSUED	DATE	BY	PERMIT NO.
	11/20/92	KB		11/20/92		92002002

BUILDING ADDRESS: 918 SAN RAFAEL AV — APT/UNIT NO.: LEGALIZE RERF

APPLICANT: AMERICAN ROOFING SYSTEMS

CITY: [redacted]

OWNER: [redacted]

CITY: MTN. VIEW,

GENERAL CONTRACTOR: AMERICAN ROOFING SYSTEMS

[redacted]

ARCHITECT OR ENGINEER: Name — TELEPHONE( ): ph. no. ph.n

ADDRESS: Addr. City st Zip

Name ph. no. nnnn

FINAL DATE: 11/23/92 BY: [signature]

221010 BUILDING PERMIT 1403

TYPE OF CONST.	OCC. GROUP	USE ZONE	ASSESSORS PARCEL NO.	FLOOD ZONE (YES OR NO)

DESCRIPTION OF WORK: See Engineer Letter.

NEW	ADDITION	ALTERATIONS	REPAIRS

SQ FT SIZE	NO. OF BEDROOMS	NO. OF STORIES	VALUATION

LOT SIZE	LOT AREA	HEIGHT	LIVING UNITS
N/A			

TO BE USED AS:

TOTAL AREA OCCUPIED	SQ FT	LOT AREA	=	LOT AREA OCCUPIED

221010 PLUMBING PERMIT 1405

PLUMBING CONTRACTOR	WORK COMP #	TELEPHONE( )

MAILING ADDRESS	CITY	STATE LICENSE #

FIXTURES	SEWER	RAINWATER	CITY LICENSE #

SWIMMING POOL	GAS OUTLET	WATER PIPING	RADIANT HEAT	INDUSTRIAL WASTE SYSTEM

WATER HEATER	VAC. BRKRS.	OTHER	BASE FEE

NOTICE!

The job card for this permit shall be posted conspicuously on the job to make the required entries thereon.
This permit will expire if work is not started in 180 days, or if work is abandoned for more than 180 days. This is a Building Permit when properly filled out, signed and validated, and is not transferable.
Do not conceal or cover any construction until the work is inspected and the inspection is recorded on the Job Card and office copy of this permit. All inspection requests are required 24 hours in advance of the inspection.

221010 ELECTRIC PERMIT 1409

ELECTRICAL CONTRACTOR — TELEPHONE( )

MAILING ADDRESS — CITY

WORK COMP # — STATE LICENSE # — CITY LICENSE #

SERVICE AMPS — SQ. FT. OR UNITS

SIGNS

TEMP USE SERVICE — TEMP PWR. POLE — SUPPORT POLE

MOTORS GEN. — TRANSFORMER

BASE FEE

221010 MECHANICAL PERMIT 1407

MECHANICAL CONTRACTOR — TELEPHONE( )

MAILING ADDRESS — CITY

WORK COMP # — STATE LICENSE # — CITY LICENSE #

A/C-HTG (HT. PUMP) — FURNACE — SOLAR PANEL — BOILER

POOL HEATER — EXHAUST HOOD — VENT FAN — EVAP COOLER

FIRE DAMPER — OTHER — BASE FEE

DO NOT WRITE IN THIS SPACE

ROOFING PERMIT	
Hazardous Fire Area?	NO
Fire Retardant Req?	NO
Type of Roof	GERARD/TORCH ON
Roof Area(sqft)	3300
Valuation	12100
MICRO FILM $	.00
RESIDENTIAL	0
COMM-IND	.00
PLAN CHECK	300.00
ELECTRICAL	
PLUMBING	
MECHANICAL	
SMI Constr	.00
CONSTRUCTION TAX	224.41
TOTAL FEE	524.41

VALIDATION

I certify that I am a licensed contractor and that my license is in full force and effect.

Signature

Date — License Number — Class

I certify that I have a certificate of consent to self-insure, or a Certificate of Worker's Compensation Insurance, or a certified copy thereof.

Policy No. — Company

____ Certified copy is hereby furnished.

____ Certified copy is filed with the Division of Inspectional Services, City of Mountain View.

I certify that I am exempt from the provisions of Chapter 9, Division 3, B and P Code (Contractor's License Law) because: (Check applicable statement)

W____A. I am the owner of the above property and I will contract to have all of the above work performed by licensed contractors.

W____B. I am the owner of the above property and the work will be partially accomplished in accordance with Statement "A" and the other work will be accomplished in accordance with Statement "C."

W____C. I am the owner of the above property and I will perform the above work personally or through my employees whose sole compensation will be wages, and the above-described structure is not intended or offered for sale.

Signature — Date

I certify that in the performance of the work for which this permit is issued I shall not employ any person in any manner so as to become subject to the Worker's Compensation Laws of California.

Signature — Date

NOTICE TO APPLICANT: If, after making this Certificate of Exemption, you should become subject to the Worker's Compensation provisions of the Labor Code, you must forthwith comply with such provisions or this permit shall be deemed revoked.

I certify that the use of this facility shall comply with sections 25505, 25533, and 25534 of the Health and Safety Code which regulates the storage, handling, and use of hazardous materials.

I certify that I have read this application and state that the information given is true and correct. I agree to comply to all City ordinances and State laws relating to the building construction, and I make this statement under penalty of law.

X JOHN ZUMWALT FOR OWNER — 11-20-92

Applicant's Signature or Authorized Agent — Date

BID-13 (Rev. 1 92)

APPROVAL	DATE	INSPECTOR	COMMENTS	CORRECTION NOTICE
FOUNDATION				
SETBACKS				
FORMS-STEEL				
SLAB				
COLUMNS				
FIREPLACE				
UFER GRD.				
WALL STEEL				
BOND BEAM				
PREGUNITE				
ELECTRIC				
UNDERGROUND				
ROUGH				
FINAL				
SERVICE				
BONDING				
GROUNDING				
CEILING FIX.				
CONDUIT				
TEMP SERVICE				
PLUMBING				
STORM				
SEWER				
ROUGH				
VENTS				
SHOWER PAN				
ROUGH GAS/TEST				
FINAL GAS				
FINAL				
WATER				
UNDERGROUND				
ROOF/FLOOR DRAINS				
UNDER SLAB/FLOOR				
CITY SEWER LATERAL				
HEATING				
DUCTS				
FLUES				
FURN./BOILER				
HOODS				
A/C UNITS				
FINAL				
REGISTERS				
FIRE DAMPERS				
FANS				
UNDERGROUND				
STRUCTURE				
JOIST				
BOND BEAM				
WALL STEEL				
SHEAR NAIL				
ROOF SHEATHING				
FRAME-WALLS				
EXT. SHEATHING				
T-BAR				
INSULATION				
ROOF-TEAR OFF			ROOF FLOOR WALL	
ROOF-FINAL				
FRAME-FLOOR				
FRAME-ROOF				
FINISH				
DRYWALL				
TILE LATH				
INT. LATH				
EXT. LATH				
SOLAR				
PANELS				
PIPING				
CONTROLS				
FINAL				
FINAL				
PUBLIC WORKS				
FIRE DEPT.				
UTILITIES				
LANDSCAPE				
FINAL INSP.				

Arrange for inspections by calling (415) 903-6371 or 903-6313 one day before required inspection. Please give your name, permit number and job address when calling.

Bldg copy-see attached. FINAL

CITY OF MOUNTAIN VIEW
BUILDING PERMIT

BUILDING INSPECTION DIVISION OF
PUBLIC WORKS DEPARTMENT
POST OFFICE BOX 7540 • MOUNTAIN VIEW, CA 94039
(415) 903-6313 • 24 HOUR INSPECTION LINE (415) 903-6371

W_____I certify that I am a licensed contractor and that my license is in full force and effect.

Signature

Date | License Number | Class

I certify that I have a certificate of consent to self-insure, or a Certificate of Worker's Compensation Insurance, or a certified copy thereof:

Policy No._____ Company_____

_____ Certified copy is hereby furnished.

_____ Certified copy is filed with the Division of Inspectional Services, City of Mountain View.

I certify that I am exempt from the provisions of Chapter 9, Division 3, B and P Code (Contractor's License Law) because: (Check applicable statement)

W_____A. I am the owner of the above property and I will contract to have all of the above work performed by licensed contractors.

W_____B. I am the owner of the above property and the work will be partially accomplished in accordance with Statement "A" and the other work will be accomplished in accordance with Statement "C".

W X C. I am the owner of the above property and I will perform the above work personally or through my employees whose sole compensation will be wages, and the above-described structure is not intended or offered for sale.

X [signature] 9-24-92
Signature Date

I certify that in the performance of the work for which this permit is issued I shall not employ any person in any manner so as to become subject to the Worker's Compensation Laws of California.

Signature Date

NOTICE TO APPLICANT: If, after making this Certificate of Exemption, you should become subject to the Worker's Compensation provisions of the Labor Code, you must forthwith comply with such provisions or this permit shall be deemed revoked.

I certify that the use of this facility shall comply with sections 25505, 25533, and 25534 of the Health and Safety Code which regulates the storage, handling, and use of hazardous materials.

I certify that I have read this application and state that the information given is true and correct. I agree to comply to all City ordinances and State laws relating to the building construction, and hereby this statement under penalty of law.

X [signature] 9-24-92
Applicant's Signature, or Authorized Agent Date

APPL REC'D 9/24/92 BY KB | PERMIT ISSUED DATE 9/24/92 BY | PERMIT NO. 92001611

BUILDING ADDRESS 918 SAN RAFAEL AV APT/UNIT NO. FINAL INS-SFR ADD

APPL [redacted]

CITY MTN VIEW,

OWNER Name MAILING ADDRESS Addr.

CITY City STATE st Zip TELEPHONE ( ) ph. no. nnnn

GENERAL CONTRACTOR (OWNER/BUILDER) 9999999998 TELEPHONE ( ) 0 0

MAILING ADDRESS (OWNER BUILDER) XXXXXXXXXXXXXXXXX XXXXX

ARCHITECT OR ENGINEER Name TELEPHONE ( ) ph. no. nnnn

ADDRESS Addr. City st Zip

Name ph. no. nnnn

FINAL DATE 9/25/92 BY [signature]

221010 BUILDING PERMIT 1403

TYPE OF CONST VN | OCC. GROUP R3 | USE ZONE | ASSESSORS PARCEL NO. | FLOOD ZONE (YES OR NO)

DESCRIPTION OF WORK FINAL INSP FOR EXPIRED PMT #19617-SFR BDRM & 2 BA ADD

NEW | ADDITION | ALTERATIONS XX | REPAIRS

SQ. FT. SIZE 0 | NO. OF BEDROOMS | NO. OF STORIES 0 | VALUATION 7000

LOT SIZE N/A | LOT AREA 0 | HEIGHT 0 | LIVING UNITS 1

TO BE USED AS

TOTAL AREA OCCUPIED | LOT AREA 0 SQ. FT. | LOT AREA OCCUPIED

221010 PLUMBING PERMIT 1405

PLUMBING CONTRACTOR | WORK COMP. # | TELEPHONE ( )

MAILING ADDRESS | CITY | STATE LICENSE #

FIXTURES | SEWER | RAINWATER | CITY LICENSE #

SWIMMING POOL | GAS OUTLET | WATER PIPING | RADIANT HEAT | INDUSTRIAL WASTE SYSTEM

WATER HEATER | VAC. BRKRS | OTHER | BASE FEE

NOTICE!
The job card for this permit shall be posted conspicuously on the job to make the required entries thereon.
This permit will expire if work is not started in 180 days, or if work is abandoned for more than 180 days. This is a Building Permit when properly filled out, signed and validated, and is not transferable.
Do not conceal or cover any construction until the work is inspected and the inspection is recorded on the Job Card and office copy of this permit. All inspection requests are required 24 hours in advance of the inspection.

221010 ELECTRIC PERMIT 1409

ELECTRICAL CONTRACTOR | TELEPHONE ( )

MAILING ADDRESS | CITY

WORK COMP. # | STATE LICENSE # | CITY LICENSE #

SERVICE AMPS | SQ. FT. OR UNITS | SIGNS

TEMP USE SERVICE 0 | TEMP PWR. POLE | SUPPORT POLE

MOTORS GEN. | TRANSFORMER | BASE FEE

221010 MECHANICAL PERMIT 1407

MECHANICAL CONTRACTOR | TELEPHONE ( )

MAILING ADDRESS | CITY

WORK COMP. # | STATE LICENSE # | CITY LICENSE #

A/C-HTG (HT. PUMP) | FURNACE | SOLAR PANEL | BOILER

POOL HEATER | EXHAUST HOOD | VENT FAN | EVAP COOLER

FIRE DAMPER | OTHER | BASE FEE

DO NOT WRITE IN THIS SPACE

MICRO FILM $	.00
RESIDENTIAL	0
COMM/IND	140.20
PLAN CHECK	.00
ELECTRICAL	
PLUMBING	
MECHANICAL	
SMConstr	.00
CONSTRUCTION TAX	
TOTAL FEE	140.20

VALIDATION

BD-19 (Rev 1-92)

APPROVAL	DATE	INSPECTOR	COMMENTS	CORRECTION NOTICE
FOUNDATION				
SETBACKS				
FORMS-STEEL				
SLAB				
COLUMNS				
FIREPLACE				
UFER GRD				
WALL STEEL				
BOND BEAM				
PREGUNITE				
ELECTRIC				
UNDERGROUND				
ROUGH				
FINAL				
SERVICE				
BONDING				
GROUNDING				
CEILING FIX				
CONDUIT				
TEMP SERVICE				
PLUMBING				
STORM				
SEWER				
ROUGH				
VENTS				
SHOWER PAN				
ROUGH GAS/TEST				
FINAL GAS				
FINAL				
WATER				
UNDERGROUND				
ROOF/FLOOR DRAINS				
UNDER SLAB FLOOR				
CITY SEWER LATERAL				
HEATING				
DUCTS				
FLUES				
FURN /BOILER				
HOODS				
A/C UNITS				
FINAL				
REGISTERS				
FIRE DAMPERS				
FANS				
UNDERGROUND				
STRUCTURE				
JOIST				
BOND BEAM				
WALL STEEL				
SHEAR NAIL				
ROOF SHEATHING				
FRAME-WALLS				
EXT SHEATHING				
T-BAR				
INSULATION				
ROOF-TEAR OFF			ROOF FLOOR WALL	
ROOF-FINAL				
FRAME-FLOOR				
FRAME-ROOF				
FINISH				
DRYWALL				
TILE LATH				
INT LATH				
EXT LATH				
SOLAR				
PANELS				
PIPING				
CONTROLS				
FINAL				
FINAL				
PUBLIC WORKS				
FIRE DEPT				
UTILITIES				
LANDSCAPE				
FINAL INSP				

Arrange for inspections by calling (415) 903-6371 or 903-6313 one day before required inspection. Please give your name, permit number and job address when calling.

BD-12

Job Address 918 San Rafael Permit No. 19617

CITY OF MOUNTAIN VIEW BUILDING INSPECTION DIVISION

Building Permit Issued To (Build) (Repair) (Move) (Alter) (Demolish) addit. to SFR

Owner	[redacted]	Subdivision		Value $	7,000
Gen'l.		Bldg. Permit #	19617	Date	12/15/78
Elect. Contractor	"	Elect. Permit #	"	Date	"
Plumb. Contractor	"	Plbg. Permit #	"	Date	"
Heating Contractor	"	Htg. Permit #	"	Date	"
Fire Sprklr. Contr.		Sprklr. Permit #		Date	

INSPECTIONS

Setbacks, Yards	Underfloor	Rough Wiring JRC 12-15-78
Forms & Excav.	Rough Plumb. JRC 12-15-78	Temp. Pole
Masonry, Fireplace	Gas Pres. Test JRC 12-18-78	Perm. Service
Frame JRC 12-15-78	Sewer	Undrgrnd. Elect.
Lath, Drywall, Plaster	HVAC Re JRC 12-15-78	
Final Insp.	Final Insp.	Final Insp.

Fire Dept.	P.W. Dept.	Plng. Dept.	Police Dept.
—	—	—	—

Utility Releases: Gas
Elect.
Sewer/Water

Occupancy Permit Issued

Notes No called inspections since Nov. '79 - unable to make contact. 2-7-81

Job Address 918 San Rafael Avenue Permit No. 19617

previous papers

BD-12

Job Address 924 San Rafael Permit No. 021721

MICROFILMED

CITY OF MOUNTAIN VIEW BUILDING INSPECTION DIVISION

Building Permit Issued To (Build) (Repair) (Move) (Alter) (Demolish) _____

Owner	[redacted]	Subdivision		Value $	
Gen'l Contractor	Thrust IV	Bldg. Permit #	021538	Date	Jan. 10/80
Elect. Contractor	Sprig Electric	Elect. Permit #	021357	Date	2/28/80
Plumb. Contractor	Central Service Co.	Plbg. Permit #	02 721	Date	2/21/80
Heating Contractor	Penn. Trane A/C	Htg. Permit #	021863	Date	3/19/80
Fire Sprklr. Contr.		Sprklr. Permit #		Date	

INSPECTIONS

Setbacks, Yards		Underfloor		Rough Wiring	[illegible] 4-18-80
Forms & Excav.		Rough Plumb.		Temp. Pole	
Masonry, Fireplace		Gas Pres. Test	[illegible] 7-14-80	Perm. Service	[illegible] 7-14-80
Frame	[illegible] 4-21-80	Sewer		Undrgrnd. Elect.	
Lath, Drywall, Plaster		HVAC	[illegible] 4-18-80		
Final Insp	[illegible] 7-14-80	Final Insp.	[illegible] 7-14-80	Final Insp.	[illegible] 7-14-80

Fire Dept [illegible] 7-14-80	P.W. Dept [illegible] 7-14-80	Plng. Dept [illegible] 7-14-80	Police Dept [illegible] 7-11-80

Utility Releases: Gas [illegible] 7-14-80
Elect. [illegible] 7-14-80 7/15
Sewer/Water [illegible] 7-14-80 [illegible]

Occupancy Permit Issued _____

Notes ex. lath [illegible] 4-22-80

previous papers

Job Address 924 San Rafael MICROFILMED Permit No. 021721

CITY OF MOUNTAIN VIEW
BUILDING PERMIT

BUILDING INSPECTION DIVISION OF
PUBLIC WORKS DEPARTMENT
POST OFFICE BOX 7540 • MOUNTAIN VIEW, CA 94039
(415) 966-6313 • 24 HOUR INSPECTION LINE (415) 966-6371

W____ I certify that I am a licensed contractor and that my license is in full force and effect.

Signature

Date | License Number | Class

I certify that I have a certificate of consent to self-insure, or a Certificate of Worker's Compensation Insurance, or a certified copy thereof:

Policy No. _____ Company _____

____ Certified copy is hereby furnished.

____ Certified copy is filed with the Division of Inspectional Services, City of Mountain View.

I certify that I am exempt from the provisions of Chapter 9, Division 3, B and P Code (Contractor's License Law) because: (Check applicable statement)

W____ A. I am the owner of the above property and I will contract to have all of the above work performed by licensed contractors.

W____ B. I am the owner of the above property and the work will be partially accomplished in accordance with Statement 'A' and the other work will be accomplished in accordance with Statement 'C.'

W____ C. I am the owner of the above property and I will perform the above work personally or through my employees whose sole compensation will be wages, and the above-described structure is not intended or offered for sale.

Signature | Date

I certify that in the performance of the work for which this permit is issued I shall not employ any person in any manner so as to become subject to the Worker's Compensation Laws of California.

Signature | Date

NOTICE TO APPLICANT: If, after making this Certificate of Exemption, you should become subject to the Worker's Compensation provisions of the Labor Code, you must forthwith comply with such provisions or this permit shall be deemed revoked.

I certify that the use of this facility shall comply with sections 25505, 25533, and 25534 of the Health and Safety Code which regulates the storage, handling, and use of hazardous materials.

I certify that I have read this application and state that the information given is true and correct. I agree to comply to all City ordinances and State laws relating to the building construction, and I make this statement under penalty of law.

Applicant's Signature, or Authorized Agent | Date: 10/9/91

BD-19 (Rev 5-90)

EXPIRED

APPL. RECD. DATE: 7/18/91 BY: KP | PERMIT ISSUED DATE: 10/09/91 BY: | PERMIT NO. 91001150 | APT/UNIT NO.

BUILDING ADDRESS: 924 SAN RAFAEL AV

APPLICANT [redacted] MAILING ADDRESS: GRNDWTR MONITORING

AQUA TERRA TECH

ADDRESS: Addr. City S 3

Name

FINAL DATE | BY

221010 BUILDING PERMIT 1403

TYPE OF CONST.	OCC. GROUP	USE ZONE	ASSESSORS PARCEL NO.	FLOOD ZONE (YES OR NO)
	B2			

DESCRIPTION OF WORK: INST GROUNDWATER MONITORING SYSTEM

NEW	ADDITION	ALTERATIONS	REPAIRS
		XX	

SQ. FT. SIZE	NO. OF BEDROOMS	NO. OF STORIES	VALUATION
100		0 0	5000

LOT SIZE	LOT AREA	HEIGHT	LIVING UNITS
N/A	0	0	0

TO BE USED AS:

TOTAL AREA OCCUPIED: SQ. FT. 0 LOT AREA = LOT AREA OCCUPIED

221010 PLUMBING PERMIT 1405

PLUMBING CONTRACTOR: EL CAMINO PAVING, INC | WORK COMP.# Ins.carri[redacted]

MAILING ADDRESS [redacted] | STATE LICENSE # | CITY LICENSE # 220094

SWIMMING POOL	GAS OUTLET	WATER SOFTENER	RAINWATER	INDUSTRIAL WASTE SYSTEM
0	0	0	0	1

WATER HEATER	VAC. BRKRS.	OTHER	BASE FEE
0	0	0	3.00

NOTICE!

The job card for this permit shall be posted conspicuously on the job to make the required entries thereon.
This permit will expire if work is not started in 180 days, or if work is abandoned for more than 180 days. This is a Building Permit when printed in filled out, signed and validated, and is not transferable.
Do not conceal or cover any construction until the work is inspected and the inspection is recorded on the Job Card and office copy of this permit. All inspection requests are required 24 hours in advance of the inspection.

221010 ELECTRIC PERMIT 1409

[redacted]

SERVICE AMPS: 20 | SQ. FT. OR UNITS: 1.0 SIGNS

TEMP. USE SERVICE	TEMP. PWR. POLE	SUPPORT POLE	OV
METR NO.	0	UN 0	0

APPL. 0 FANS 0 LT. PLS. 0

MOTORS GEN. 1 | TRANSFORMER 0 HT. DEV 0

HOURS 0 | BASE FEE 3.00

221010 MECHANICAL PERMIT 1407

MECHANICAL CONTRACTOR | TELEPHONE ( )

MAILING ADDRESS | CITY

WORK COMP.# | STATE LICENSE # | CITY LICENSE #

A/C-HTG (HT. PUMP)	FURNACE	SOLAR PANEL	BOILER

POOL HEATER	EXHAUST HOOD	VENT FAN	EVAP. COOLER

FIRE DAMPER | OTHER | BASE FEE

DO NOT WRITE IN THIS SPACE

MICRO FILM $	8.00
RESIDENTIAL	0
COMM/IND	73.05
PLAN CHECK	.00
ELECTRICAL	15.00
PLUMBING	37.50
MECHANICAL	
SMI	
CONSTRUCTION TAX	.00
TOTAL FEE	133.55

VALIDATION

FINALED

CITY OF MOUNTAIN VIEW
BUILDING PERMIT

BUILDING INSPECTION DIVISION OF
PUBLIC WORKS DEPARTMENT
POST OFFICE BOX 7540 • MOUNTAIN VIEW, CA 94039
(415) 903-6313 • 24 HOUR INSPECTION LINE (415) 903-6371

W____ I certify that I am a licensed contractor and that my license is in full force and effect.

Signature

Date | License Number | Class

I certify that I have a certificate of consent to self-insure, or a Certificate of Worker's Compensation Insurance, or a certified copy thereof:

Policy No.____ Company____

____ Certified copy is hereby furnished.

____ Certified copy is filed with the Division of Inspectional Services, City of Mountain View.

I certify that I am exempt from the provisions of Chapter 9, Division 3, B and P Code (Contractor's License Law) because: (Check applicable statement)

W____ A. I am the owner of the above property and I will contract to have all of the above work performed by licensed contractors.

W____ B. I am the owner of the above property and the work will be partially accomplished in accordance with Statement "A" and the other work will be accomplished in accordance with Statement "C".

W____ C. I am the owner of the above property and I will perform the above work personally or through my employees whose sole compensation will be wages, and the above-described structure is not intended or offered for sale.

Signature | Date

I certify that in the performance of the work for which this permit is issued I shall not employ any person in any manner so as to become subject to the Worker's Compensation Laws of California.

Paul Cova | 7-28-92

Signature | Date

NOTICE TO APPLICANT: If, after making this Certificate of Exemption, you should become subject to the Worker's Compensation provisions of the Labor Code, you must forthwith comply with such provisions or this permit shall be deemed revoked.

I certify that the use of this facility shall comply with sections 25505, 25533, and 25534 of the Health and Safety Code which regulates the storage, handling, and use of hazardous materials.

I certify that I have read this application and state that the information given is true and correct. I agree to comply to all City ordinances and State laws relating to the building construction, and I make this statement under penalty of law.

Applicant's Signature, or Authorized Agent | Date

BD-19 (Rev 1-92)

APPL RECD	DATE	BY	PERMIT ISSUED	DATE	BY	PERMIT NO
	7/27/92	AL		7/27/92		92001227

BUILDING ADDRESS: 924 SAN RAFAEL AV [redacted] 1.5" BCKELW — APT/UNIT NO.

CITY: MTN. VIEW, — ST: [redacted]

OWNER: EL CAMINO PAVING

CITY: MTN.VIEW,

GENERAL CONTRACTOR: COVA PLUMBING [redacted]

ARCHITECT OR ENGINEER: Name — TELEPHONE ( ): ph. no. ph

ADDRESS: Addr. City st Zip

Name, ph. no. nnnn

FINAL DATE 7/30/92 BY [signature]

221010 BUILDING PERMIT 1403

TYPE OF CONST.	OCC. GROUP	USE ZONE	ASSESSORS PARCEL NO.	FLOOD ZONE (YES OR NO)

DESCRIPTION OF WORK

NEW	ADDITION	ALTERATIONS	REPAIRS

SQ. FT. SIZE	NO. OF BEDROOMS	NO. OF STORIES	VALUATION

LOT SIZE	LOT AREA	HEIGHT	LIVING UNITS

TO BE USED AS

TOTAL AREA OCCUPIED ____ SQ. FT. LOT AREA ____ = LOT AREA OCCUPIED

221010 PLUMBING PERMIT 1405

PLUMBING CONTRACTOR: COVA PLUMBING [redacted]

FIXTURES	SEWER		RAINWATER	CITY LICENSE #
0	0	SPRK 0	0	

SWIMMING POOL	GAS OUTLET	WATER PIPING	RADIANT HEAT	INDUSTRIAL WASTE SYSTEM
0	0	0	0	0

WATER HEATER	VAC BRKRS	OTHER	BASE FEE
0	1	0	22.50

NOTICE!

The job card for this permit shall be posted conspicuously on the job to make the required entries thereon.
This permit will become void if work is not started in 180 days, or if work is abandoned for more than 180 days. This is a Building Permit when properly filled out, signed and validated, and is not transferable.
Do not conceal or cover any construction until this work is inspected and the inspection recorded on the Job Card and office copy of this permit. All inspection requests are required 24 hours in advance of the inspection.

221010 ELECTRIC PERMIT 1409

ELECTRICAL CONTRACTOR | TELEPHONE ( )

MAILING ADDRESS | CITY

WORK COMP #	STATE LICENSE #	CITY LICENSE #

SERVICE AMPS	SQ. FT. OR UNITS	SIGNS

TEMP USE SERVICE	TEMP PWR. POLE	SUPPORT POLE

MOTORS GEN.	TRANSFORMER
n	

BASE FEE

221010 MECHANICAL PERMIT 1407

MECHANICAL CONTRACTOR | TELEPHONE ( )

MAILING ADDRESS | CITY

WORK COMP #	STATE LICENSE #	CITY LICENSE #

A/C-HTG (HT. PUMP)	FURNACE	SOLAR PANEL	BOILER

POOL HEATER	EXHAUST HOOD	VENT FAN	EVAP COOLER

FIRE DAMPER	OTHER	BASE FEE

DO NOT WRITE IN THIS SPACE

25.50

MICRO FILM	$
RESIDENTIAL	
COMM/IND	
PLAN CHECK	
ELECTRICAL	
PLUMBING	25.50
MECHANICAL	
SMI	
CONSTRUCTION TAX	
TOTAL FEE	25.50

VALIDATION

APPROVAL	DATE	INSPECTOR	COMMENTS	CORRECTION NOTICE
FOUNDATION				
SETBACKS				
FORMS-STEEL				
SLAB				
COLUMNS				
FIREPLACE				
UPER. GRD.				
WALL STEEL				
BOND BEAM				
PREGUNITE				
ELECTRIC				
UNDERGROUND				
ROUGH				
FINAL				
SERVICE				
BONDING				
GROUNDING				
CEILING FIX				
CONDUIT				
TEMP SERVICE				
PLUMBING				
STORM				
SEWER				
ROUGH				
VENTS				
SHOWER PAN				
ROUGH GAS/TEST				
FINAL GAS				
FINAL				
WATER				
UNDERGROUND				
ROOF FLOOR DRAINS				
UNDER SLAB/FLOOR				
CITY SEWER LATERAL				
HEATING				
DUCTS				
FLUES				
FURN./BOILER				
HOODS				
A/C UNITS				
FINAL				
REGISTERS				
FIRE DAMPERS				
FANS				
UNDERGROUND				
STRUCTURE				
JOIST				
BOND BEAM				
WALL STEEL				
SHEAR NAIL				
ROOF SHEATHING				
FRAME-WALLS				
EXT SHEATHING				
T-BAR				
INSULATION				
ROOF-TEAR OFF			ROOF FLOOR WALL	
ROOF-FINAL				
FRAME-FLOOR				
FRAME-ROOF				
FINISH				
DRYWALL				
TILE LATH				
INT LATH				
EXT LATH				
SOLAR				
PANELS				
PIPING				
CONTROLS				
FINAL				
FINAL				
PUBLIC WORKS				
FIRE DEPT				
UTILITIES				
LANDSCAPE				
FINAL INSP.				

Arrange for inspections by calling (415) 903-6371 or 903-6313 one day before required inspection. Please give your name, permit number and job address when calling.

CITY OF MOUNTAIN VIEW
BUILDING PERMIT

BUILDING INSPECTION DIVISION OF
PUBLIC WORKS DEPARTMENT
POST OFFICE BOX 7540 MOUNTAIN VIEW, CA 94039
(415) 966-6313

W.____ I certify that I am a licensed contractor and that my license is in full force and effect.

Signature

Date License Number Class

I certify that I have a certificate of consent to self-insure, or a Certificate of Worker's Compensation Insurance, or a certified copy thereof:

Policy No. _____ Company _____

_____ Certified copy is hereby furnished.

_____ Certified copy is filed with the Division of Inspectional Services, City of Mountain View.

I certify that I am exempt from the provisions of Chapter 9, Division 3, B and P Code (Contractor's License Law) because: (Check applicable statement)

W.____ A. I am the owner of the above property and I will contract to have all of the above work performed by licensed contractors.

W.____ B. I am the owner of the property and the work will be partially accomplished in accordance with Statement "A" and the other work will be accomplished in accordance with Statement "C".

W.____ C. I am the owner of the above property and I will perform the above work personally or through my employees whose sole compensation will be wages, and the above-described structure is not intended or offered for sale.

X [signature] [signature]

Signature Date

I certify that in the performance of the work for which this permit is issued I shall not employ any person in any manner so as to become subject to the Worker's Compensation Laws of California.

X [signature] [signature]

Signature Date

NOTICE TO APPLICANT: If, after making this Certificate of Exemption, you should become subject to the Worker's Compensation provisions of the Labor Code, you must forthwith comply with such provisions or this permit shall be deemed revoked.

I certify that I have read this application and state that the information given is true and correct. I agree to comply to all City ordinances and State laws relating to the building construction, and I make this statement under penalty of law.

[signature]

Applicant's Signature, or Authorized Agent Date

APP REC'D	DATE	BY	PERMIT ISSUED	DATE 7-28	BY [illegible]	PERMIT NO. 0191

BUILDING ADDRESS 724 SAN RAFAEL — APT. UNIT NO.

APPLICANT [illegible] PAVING [redacted]

CITY SUNNYVALE

[redacted] MAILING ADDRESS

CITY STATE TELEPHONE ( )

GENERAL CONTRACTOR APPLICANT TELEPHONE ( )

MAILING ADDRESS

ARCHITECT OR ENGINEER TELEPHONE ( )

ADDRESS

221010 BUILDING PERMIT 1403

TYPE OF CONST.	OCC. GROUP	USE ZONE	ASSESSORS PARCEL NO	FLOOD ZONE (YES OR NO)

DESCRIPTION OF WORK: INSTALL (1) CONCRETE CLARIFIER

NEW	ADDITION	ALTERATIONS	REPAIRS
SQ. FT. SIZE	NO. OF BEDROOMS	NO. OF STORIES	VALUATION
LOT SIZE	LOT AREA	HEIGHT	LIVING UNITS
TO BE USED AS			
TOTAL AREA OCCUPIED SQ. FT. =	LOT AREA =	LOT AREA OCCUPIED	

221010 PLUMBING PERMIT 1405

PLUMBING CONTRACTOR APPLICANT	WORK COMP #	TELEPHONE ( )
MAILING ADDRESS	CITY	STATE LICENSE #
FIXTURES	SEWER	RAINWATER	CITY LICENSE #
SWIMMING POOL	GAS OUTLET	WATER PIPING	RADIANT HEAT	INDUSTRIAL WASTE SYSTEM
WATER HEATER	VAC. BRKRS	OTHER [illegible]	BASE FEE [illegible]

NOTICE!

This job copy of this permit shall be posted conspicuously on the job to make the required entries thereon. This permit will expire if work is not started in 130 days, or if work is abandoned for more than 180 days. This is a Building Permit when properly filled out, signed and validated, and is not transferable. Do not conceal or cover any construction until the work is inspected and the inspection is recorded on the back of the job copy and office copy of this permit. All inspection requests are required 24 hours in advance of the inspection.

221010 ELECTRIC PERMIT 1409

ELECTRICAL CONTRACTOR	TELEPHONE ( )
MAILING ADDRESS	CITY
WORK COMP #	STATE LICENSE #	CITY LICENSE #
SERVICE AMPS	SQ. FT. OR UNITS	HEATING DEVICE	AIR COND.
SIGNS		
TEMP USE SERVICE	TEMP PWR POLE	SUPPORT POLE
MOTORS GEN.	TRANSFORMER	SECURITY LIGHTS
BASE FEE		

221010 MECHANICAL PERMIT 1407

MECHANICAL CONTRACTOR	TELEPHONE ( )
MAILING ADDRESS	CITY
WORK COMP #	STATE LICENSE #	CITY LICENSE #
A/C - HTG (HT PUMP)	FURNACE	SOLAR PANEL	BOILER
POOL HEATER	EXHAUST HOOD	VENT FAN	EVAP COOLER
FIRE DAMPER	FLUE	OTHER	BASE FEE

DO NOT WRITE IN THIS SPACE

PLAN	28.00
SUBT	28.00
DP C	0.00
DP R	0.00
SUBT	28.00
TFEE	28.00
[illegible]	00 00:20

MICRO FILM	$
RESIDENTIAL	
COMM-IND	
PLAN CHECK	
ELECTRICAL	
PLUMBING	
MECHANICAL	
SMI	
TOTAL FEE	[illegible]

VALIDATION

WHITE OFFICE, [illegible] YELLOW ASSESSOR, GREEN PERMITTEE

APPROVAL	DATE	INSPECTOR	COMMENTS	CORRECTION NOTICE
FOUNDATION				
SETBACKS				
FORMS-STEEL				
SLAB				
COLUMNS				
FIREPLACE				
ELECTRIC				
UNDERGROUND				
ROUGH				
FINAL				
SERVICE				
PLUMBING				
STORM				
SEWER				
ROUGH				
VENTS				
SHOWER PAN				
ROUGH GAS				
FINAL GAS				
FINAL				
HEATING				
DUCTS				
FLUES				
FURN./BOILER				
HOODS				
A/C UNITS				
FINAL				
STRUCTURE				
JOIST				
BOND BEAM				
WALL STEEL				
SHEAR NAIL				
ROOF SHEATHING				
FRAME				
EXT. SHEATHING				
T-BAR				
INSULATION				
FINISH				
DRYWALL				
TILE LATH				
INT. LATH				
EXT. LATH				
FINAL			EXPIRED	
PUBLIC WORKS			7/22/87	
FIRE DEPT.				
UTILITIES			BLDG. INSPECTION	
LANDSCAPE				
FINAL INSP.				

CITY OF MOUNTAIN VIEW

BUILDING PERMIT

BUILDING INSPECTION DIVISION OF
PUBLIC WORKS DEPARTMENT
POST OFFICE BOX 7540 MOUNTAIN VIEW, CA 94039
(415) 966-6313

W_____ I certify that I am a licensed contractor and that my license is in full force and effect.

Signature

Date License Number Class

I certify that I have a certificate of consent to self-insure, or a Certificate of Worker's Compensation Insurance, or a certified copy thereof.

Policy No _____ Company _____

_____ Certified copy is hereby furnished

_____ Certified copy is filed with the Division of Inspectional Services, City of Mountain View

I certify that I am exempt from the provisions of Chapter 9, Division 3, B and P Code (Contractor's License Law) because: (Check applicable statement)

W_____ A I am the owner of the above property and I will contract to have all of the above work performed by licensed contractors.

W_____ B I am the owner of the property and the work will be partially accomplished in accordance with Statement A and the other work will be accomplished in accordance with Statement C

W_____ C I am the owner of the above property and I will perform the above work personally or through my employees whose sole compensation will be wages, and the above-described structure is not intended or offered for sale.

Signature Date

I certify that in the performance of the work for which this permit is issued I shall not employ any person in any manner so as to become subject to the Worker's Compensation Laws of California.

Signature Date

NOTICE TO APPLICANT: If, after making this Certificate of Exemption, you should become subject to the Worker's Compensation provisions of the Labor Code, you must forthwith comply with such provisions or this permit shall be deemed revoked.

I certify that I have read this application and state that the information given is true and correct. I agree to comply to all City ordinances and State laws relating to the building construction, and I make this statement under penalty of law.

Applicant's Signature or Authorized Agent Date

BD-16

APP. RECD | DATE 2/10/87 | BY DD | PERMIT ISSUED | DATE | BY | PERMIT NO 87000222

BUILDING ADDRESS 924 SAN RAFAEL AV | APT/UNIT NO

[redacted]

OWNER EL CAMINO PAVING | MAILING ADDRESS 924 SAN RAFAEL

CITY MOUNTAIN VIEW | [redacted]

CONTRACTOR AZONIC TECHNOLOGY

[redacted]

ARCHITECT OR ENGINEER Name | TELEPHONE( ) ph. no. ph.n

ADDRESS Addr. City st zip

Name ph. no. nnnn

FINAL DATE | BY

221010 BUILDING PERMIT 1403

TYPE OF CONST | OCC GROUP B2 | USE ZONE | ASSESSORS PARCEL NO | FLOOD ZONE (YES OR NO)

DESCRIPTION OF WORK: TANK MONITORING SYSTEM/PLAN CHECK

NEW | ADDITION | ALTERATIONS | REPAIRS

SQ FT SIZE 0 | NO OF BEDROOMS | NO OF STORIES 0 | VALUATION 10000

LOT SIZE N/A | LOT AREA 0 | HEIGHT 0 | LIVING UNITS 0

TO BE USED AS

TOTAL AREA OCCUPIED SQ FT | LOT AREA 0 | LOT AREA OCCUPIED

221010 PLUMBING PERMIT 1405

PLUMBING CONTRACTOR | WORK COMP # | TELEPHONE( )

MAILING ADDRESS | CITY | STATE LICENSE #

FIXTURES | SEWER | RAINWATER | CITY LICENSE #

SWIMMING POOL | GAS OUTLET | WATER PIPING | RADIANT HEAT | INDUSTRIAL WASTE SYSTEM

WATER HEATER | VAC BKRS | OTHER | BASE FEE

NOTICE!

This job copy of this permit shall be posted conspicuously on the job to mak[illegible] required entries thereon. This permit will expire if work is not started in 180 days, or if work is abando[illegible] more than 180 days. This is a Building Permit when properly filled out, signed and validated, and is not transferable. Do not conceal or cover any construction until the work is inspected and the inspection is recorded on the back of the job copy and office copy of this permit. All inspection requests are required 24 hours in advance of the inspection.

221010 ELECTRIC PERMIT 1409

ELECTRICAL CONTRACTOR | TELEPHONE( )

MAILING ADDRESS | CITY

WORK COMP # | STATE LICENSE # | CITY LICENSE #

SERVICE AMPS | SQ FT OR UNITS | SIGNS

TEMP USE SERVICE | TEMP PWR POLE | SUPPORT POLE

MOTORS GEN | TRANSFORMER | BASE FEE

221010 MECHANICAL PERMIT 1407

MECHANICAL CONTRACTOR | TELEPHONE( )

MAILING ADDRESS | CITY

WORK COMP # | STATE LICENSE # | CITY LICENSE #

A/C-HTG (HT PUMP) | FURNACE | SOLAR PANEL | BOILER

POOL HEATER | EXHAUST HOOD | VENT FAN | EVAP COOLER

FIRE DAMPER | OTHER | BASE FEE

DO NOT WRITE IN THIS SPACE

MICRO FILM $	.00
RESIDENTIAL	0
COMM/IND	81.50
PLAN CHECK	.00
ELECTRICAL	
PLUMBING	
MECHANICAL	
SMI	
TOTAL FEE $	81.50

CITY OF MTN. VIEW BUILDING INSPECTION
FEB 10 1987
CHECK # 669
BY:

VALIDATION

WHITE: OFFICE PINK: FINANCE YELLOW: ASSESSOR GREEN: PERMITTEE

APPROVAL	DATE	INSPECTOR	COMMENTS	CORRECTION NOTICE
FOUNDATION				
SETBACKS				
FORMS-STEEL				
SLAB				
COLUMNS				
FIREPLACE				
ELECTRIC				
UNDERGROUND				
ROUGH				
FINAL				
SERVICE				
PLUMBING				
STORM				
SEWER				
ROUGH				
VENTS				
SHOWER PAN				
ROUGH GAS				
FINAL GAS				
FINAL				
HEATING				
DUCTS				
FLUES				
FURN./BOILER				
HOODS				
A/C UNITS				
FINAL				
STRUCTURE				
JOIST				
BOND BEAM				
WALL STEEL				
SHEAR NAIL				
ROOF SHEATHING				
FRAME				
EXT. SHEATHING				
T-BAR				
INSULATION				
FINISH				
DRYWALL				
TILE LATH				
INT. LATH				
EXT. LATH				
FINAL				
PUBLIC WORKS			EXPIRED	
FIRE DEPT.			7/22/87	
UTILITIES				
LANDSCAPE				
FINAL INSP			BLDG. INSPECTION	

16-12

Job Address 940 San Rafael 96-3297 Permit No. 6122

CITY OF MOUNTAIN VIEW BUILDING INSPECTION DIV.

Building Permit Issued to (Build)(Repair)(Move)(Alter)(Demolish) Heating - Heaters

Assessor's No. _____ Lot(s) _____ Block _____

Owner [redacted] Subdivision _____ Value $ _____

Gen'l Contractor Owner Bldg. Permit # 6122 Date 9-18-69

Elect. Contractor _____ Elect. Permit # _____ Date _____

Plumb. Contractor _____ Plg. Permit # _____ Date _____

Heating Contractor _____ Htg. Permit # _____ Date _____

Zone _____ Architectural Approval Variance, or Use Permit _____ Fire Zone _____

INSPECTIONS

Setbacks, Yards _____	Underground _____	Rough Wiring _____
Forms & Excav. _____	Rough Plumb. _____	Fixtures _____
Masonry _____	Gas Pres. Test _____	Temp. Service _____
Frame _____	Sewer _____	Perm. Service _____
Fireplace, Chimney _____	Gas Appliance _____	Underground Elect. _____
Lath _____	Vents & Flues _____	Appliances _____
Plaster _____	Final INSP'D 12-11-69	Final Insp. _____
Final Insp. _____	Gas Released _____	Elect. Released _____

Notes _____

Income Home 10/10/69

Contractor _____ Date _____

Job Address 940 San Rafael Permit No. 6122

CITY OF MOUNTAIN VIEW
BUILDING PERMIT

BUILDING INSPECTION DIVISION OF
PUBLIC WORKS DEPARTMENT
POST OFFICE BOX 7540 • MOUNTAIN VIEW, CA 94039
(415) 903-6313 • 24 HOUR INSPECTION LINE (415) 903-6371

FINALED

APPL. RECD	DATE	BY	PERMIT ISSUED	DATE	BY	PERMIT NO.
	8/17/92	AL		8/17/92		92001347

BUILDING ADDRESS: 940 SAN RAFAEL AV — APT/UNIT NO.

APPLICANT: A.B.C. BACKFLOW — MAILING ADDRESS: BCKFLW DEV

CITY: MTN. VIEW,

GENERAL CONTRACTOR: ABC BACKFLOW

ARCHITECT OR ENGINEER: Name — TELEPHONE( ) ph. no. ph n

ADDRESS: Addr. City st zip

Name ph. no. nnnn

FINAL DATE 8/17/92 BY

W_____ I certify that I am a licensed contractor and that my license is in full force and effect.

Signature

Date | License Number | Class

I certify that I have a certificate of consent to self-insure, or a Certificate of Worker's Compensation Insurance, or a certified copy thereof:

Policy No._____ Company_____

_____ Certified copy is hereby furnished.

_____ Certified copy is filed with the Division of Inspectional Services, City of Mountain View.

I certify that I am exempt from the provisions of Chapter 9, Division 3, B and P Code (Contractor's License Law) Because: (Check applicable statement)

W_____ A. I am the owner of the above property and I will contract to have all of the above work performed by licensed contractors.

W_____ B. I am the owner of the above property and the work will be partially accomplished in accordance with Statement "A" and the other work will be accomplished in accordance with Statement "C."

W_____ C. I am the owner of the above property and I will perform the above work personally or through my employees whose sole compensation will be wages, and the above-described structure is not intended or offered for sale.

Signature | Date

I certify that in the performance of the work for which this permit is issued I shall not employ any person in any manner so as to become subject to the Worker's Compensation Laws of California.

Signature | Date 8-12-92

NOTICE TO APPLICANT: If, after making this Certificate of Exemption, you should become subject to the Workers Compensation provisions of the Labor Code, you must forthwith comply with such provisions or this permit shall be deemed revoked.

I certify that the use of this facility shall comply with sections 25505, 25533 and 25534 of the Health and Safety Code which regulates the storage, handling, and use of hazardous materials.

I certify that I have read this application and state that the information given is true and correct. I agree to comply to all City ordinances and State laws relating to the building construction, and I make this statement under penalty of law.

Applicant's Signature, or Authorized Agent | Date 8-12-92

221010 BUILDING PERMIT 1403

TYPE OF CONST.	OCC. GROUP	USE ZONE	ASSESSORS PARCEL NO.	FLOOD ZONE (YES OR NO)

DESCRIPTION OF WORK

NEW	ADDITION	ALTERATIONS	REPAIRS

SQ. FT. SIZE	NO. OF BEDROOMS	NO. OF STORIES	VALUATION

LOT SIZE	LOT AREA	HEIGHT	LIVING UNITS

TO BE USED AS

TOTAL AREA OCCUPIED	LOT AREA SQ. FT -	LOT AREA OCCUPIED
	=	

221010 PLUMBING PERMIT 1405

[redacted] 820

FIXTURES	SEWER		RAINWATER	CITY LICENSE #
0	0	SPRK 0	0	

SWIMMING POOL	GAS OUTLET	WATER PIPING	RADIANT HEAT	INDUSTRIAL WASTE SYSTEM
0	0	0	0	0

WATER HEATER	VAC. BRKRS.	OTHER	BASE FEE
0	1	0	22.50

NOTICE!

The job card for this permit shall be posted conspicuously on the job to make the required entries thereon. This permit will expire if work is not started in 180 days, or if work is abandoned for more than 180 days. This is a Building Permit when properly filled out, signed and validated, and is not transferable.

Do not conceal or cover any construction until the work is inspected and the inspection is recorded on the Job Card and office copy of this permit. All inspection requests are required 24 hours in advance of the inspection.

221010 ELECTRIC PERMIT 1409

ELECTRICAL CONTRACTOR | TELEPHONE( )

MAILING ADDRESS | CITY

WORK COMP #	STATE LICENSE #	CITY LICENSE #

SERVICE AMPS	SQ. FT. OR UNITS	SIGNS

TEMP USE SERVICE	TEMP PWR. POLE	SUPPORT POLE

MOTORS GEN.	TRANSFORMER

BASE FEE

221010 MECHANICAL PERMIT 1407

MECHANICAL CONTRACTOR | TELEPHONE( )

MAILING ADDRESS | CITY

WORK COMP #	STATE LICENSE #	CITY LICENSE #

A/C-HTG (HT. PUMP)	FURNACE	SOLAR PANEL	BOILER

POOL HEATER	EXHAUST HOOD	VENT FAN	EVAP. COOLER

FIRE DAMPER	OTHER	BASE FEE

DO NOT WRITE IN THIS SPACE

MICRO FILM	$
RESIDENTIAL	
COMM./IND.	
PLAN CHECK	
ELECTRICAL	
PLUMBING	25.50
MECHANICAL	
SMI	
CONSTRUCTION TAX	
TOTAL FEE	25.50

VALIDATION

BD-19 (Rev 1-92)

APPROVAL	DATE	INSPECTOR	COMMENTS	CORRECTION NOTICE
FOUNDATION				
SETBACKS				
FORMS-STEEL				
SLAB				
COLUMNS				
FIREPLACE				
UPPER GRD.				
WALL STEEL				
BOND BEAM				
PERGUNITE				
ELECTRIC				
UNDERGROUND				
ROUGH				
FINAL				
SERVICE				
BONDING				
GROUNDING				
CEILING FIX.				
CONDUIT				
TEMP SERVICE				
PLUMBING				
STORM				
SEWER				
ROUGH				
VENTS				
SHOWER PAN				
ROUGH GAS/TEST				
FINAL GAS				
FINAL				
WATER				
UNDERGROUND				
ROOF/FLOOR DRAINS				
UNDER SLAB/FLOOR				
CITY SEWER LATERAL				
HEATING				
DUCTS				
FLUES				
FURN./BOILER				
HOODS				
A/C UNITS				
FINAL				
REGISTERS				
FIRE DAMPERS				
VENTS				
UNDERGROUND				
STRUCTURE				
JOIST				
BOND BEAM				
WALL STEEL				
SHEAR NAIL				
ROOF SHEATHING				
FRAME-WALLS				
EXT SHEATHING				
T-BAR				
INSULATION				
ROOF-TEAR OFF			ROOF FLOOR WALL	
ROOF-FINAL				
FRAME-FLOOR				
FRAME-ROOF				
FINISH				
DRYWALL				
TILE LATH				
INT. LATH				
EXT. LATH				
SOLAR				
PANELS				
PIPING				
CONTROLS				
FINAL				
FINAL				
PUBLIC WORKS				
FIRE DEPT.				
UTILITIES				
LANDSCAPE				
FINAL INSP.				

Arrange for inspections by calling (415) 903-6371 or 903-6313 one day before required inspection. Please give your name, permit number and job address when calling.

City of Mountain View
Building Project Information Sheet
Tue Oct 28 2025 11:20am

Project #: 2014-1614 Plan #: 1 Reference #: N/A
Ap. Proj. #: N/A

Address: 918 SAN RAFAEL AV
APN: 153-17-046
Description: INSTALL PHOTOVOLTAIC SYSTEM (4.16 KW) AND ADD 100 AMP SUBPANEL

Permits: BL, EL, CH

Proj. Type: Other	Bldg. Type: SFR Res Add/Alter	Add Use: Residential
Value: $1,000.00	Const. Sq Ft.: 0	Floors: 1
Occupancy: R-3	Class: V-B	Units:

Applicant: REC SOLAR INC.
[redacted]

Contractor: REC SOLAR INC.
Payee: Owner

[redacted]

Accept Date: 05/08/2014
Issue Date: 06/05/2014
Complete Date: 08/08/2014
Acceptor: YLARA
Inspector: JSAYE
Status: Finaled

Fees

Description	Calc. Amount	Paid. Amount	Calc. Date	Paid. Date
Building Permit	$64.11	$64.11	06/04/2014	06/05/2014
Electrical Permit	$53.21	$53.21	06/04/2014	06/05/2014
Plan Check	$40.70	$40.70	06/04/2014	06/05/2014
Digital Imaging	$6.00	$6.00	06/04/2014	06/05/2014

Fee Total:	**$164.02**
Paid Total:	**$164.02**
Total Due:	**$0.00**

No comments for this project.