Appendix A: Figures

SOURCE: ESRI, 2025; Acorn Environmental, 6/2/2025

Figure 1
Regional Location

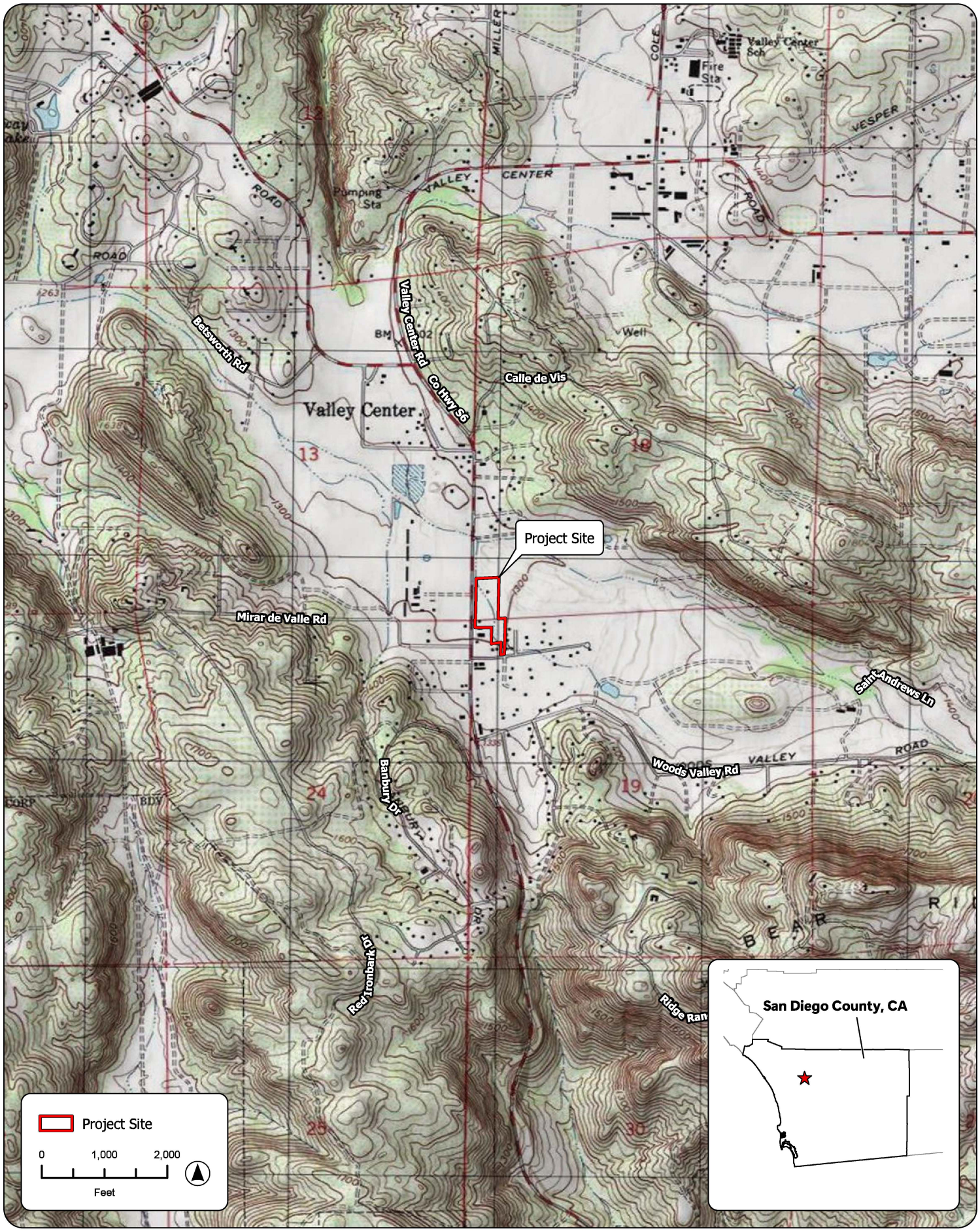

SOURCE: "Valley Center, CA" USGS 7.5 Minute Topographic Quadrangle, T11S R01W, Section 18 & 19, San Bernardino Baseline & Meridian; ESRI, 2025; Acorn Environmental, 6/2/2025

Figure 2
Site and Vicinity

SOURCE: ESRI, 2025; Google Earth Aerial Photograph, 4/7/2025; Acorn Environmental, 8/14/2025

Figure 3
Aerial Overview

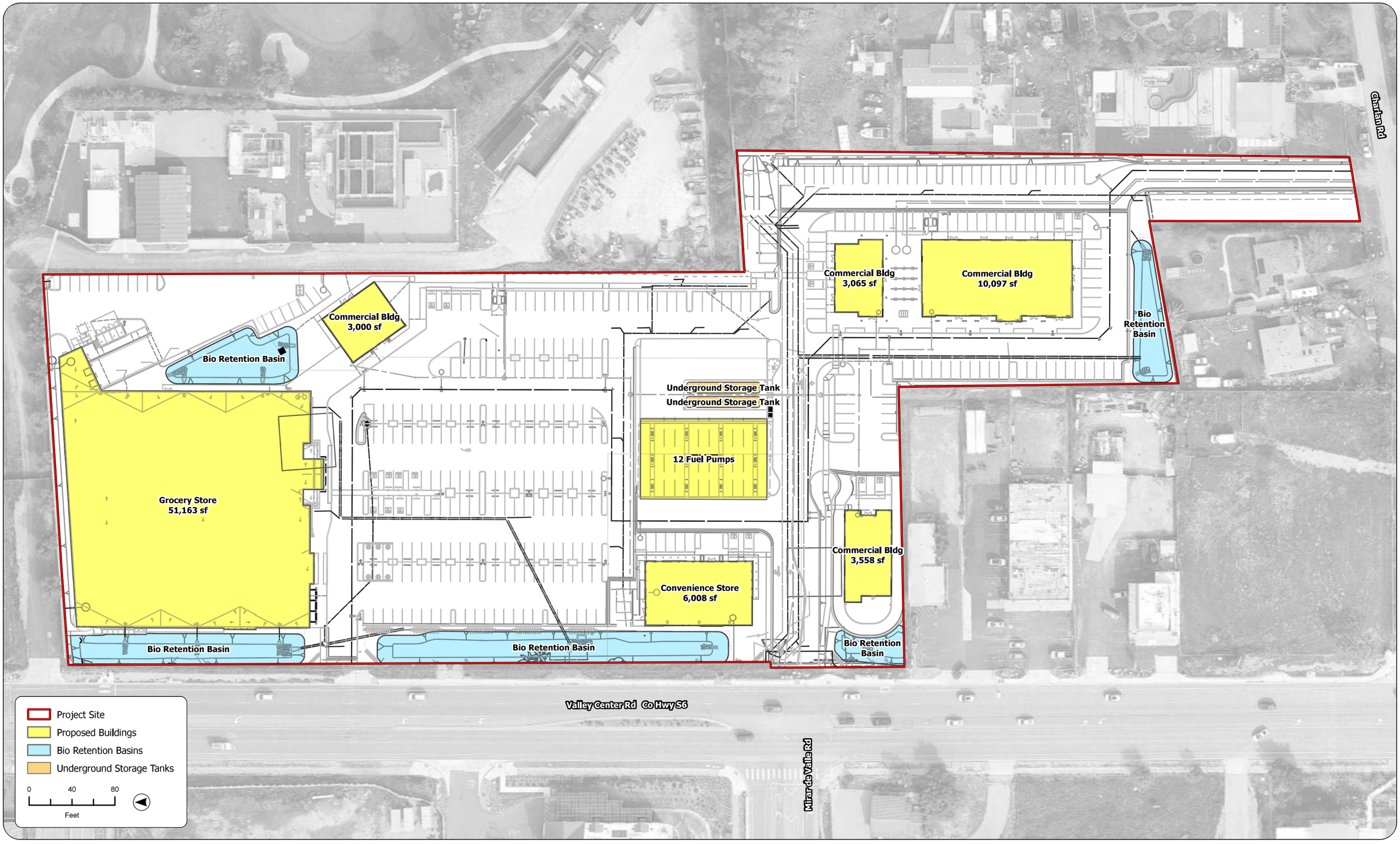

SOURCE: Alidade Engineering, 2025; ESRI, 2025; Google Earth Aerial Photograph, 8/12/2024; Acorn Environmental, 10/23/2025

Figure 4
Native Oaks Village Site Plan

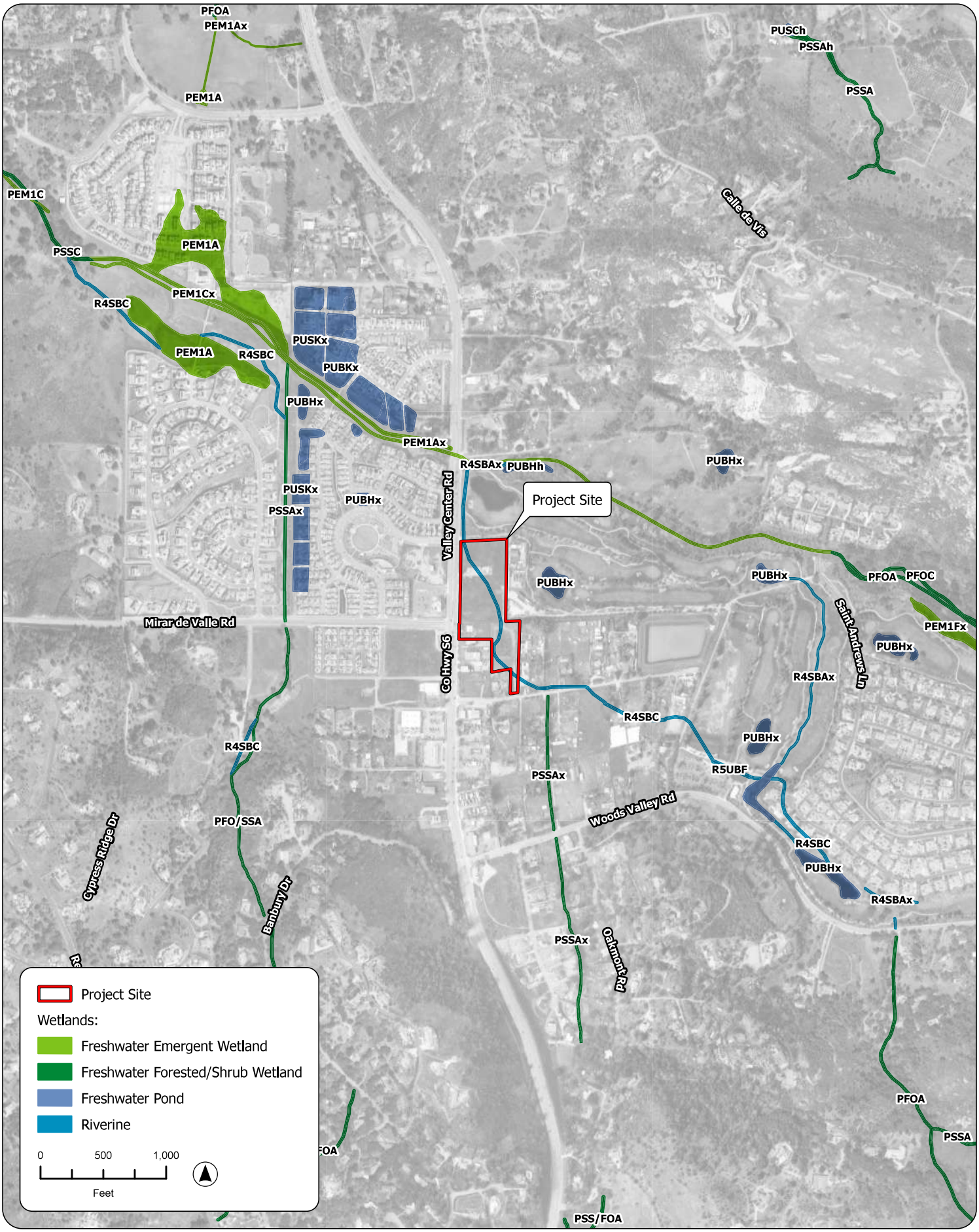

SOURCE: USFS, 5/7/2025; ESRI, 2025; Google Earth Aerial Photograph, 6/6/2024; Acorn Environmental, 10/27/2025

Figure 5

National Wetlands Inventory

SOURCE: NRCS Soils, 2025; ESRI, 2025; Google Earth Aerial Photograph, 8/12/2024;
Acorn Environmental, 10/27/2025

Figure 6
Soil Types

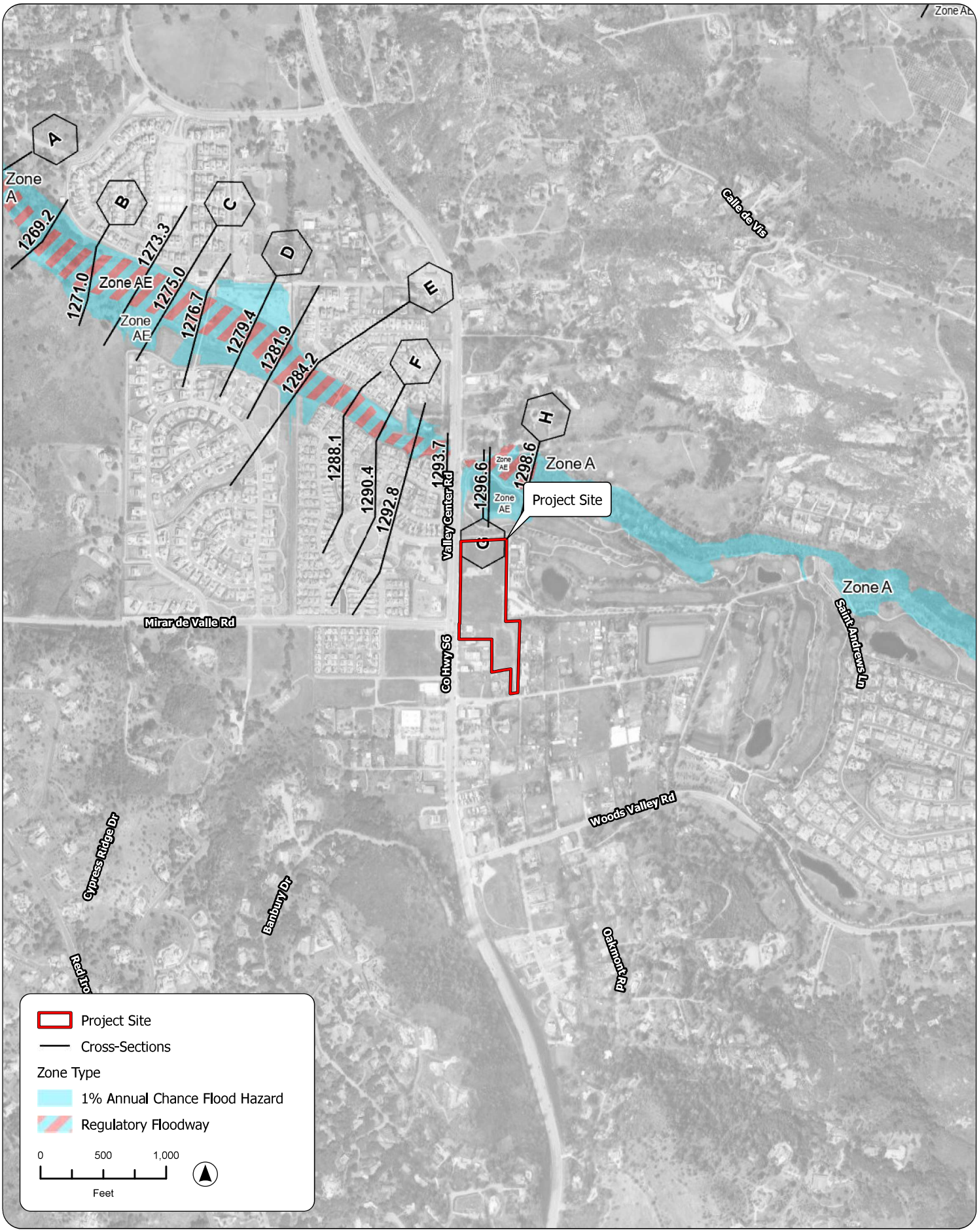

SOURCE: NFHL, 7/23/2024; ESRI, 2025; Google Earth Aerial Photograph, 6/6/2024; Acorn Environmental, 10/27/2025

Figure 7
FEMA Flood Types

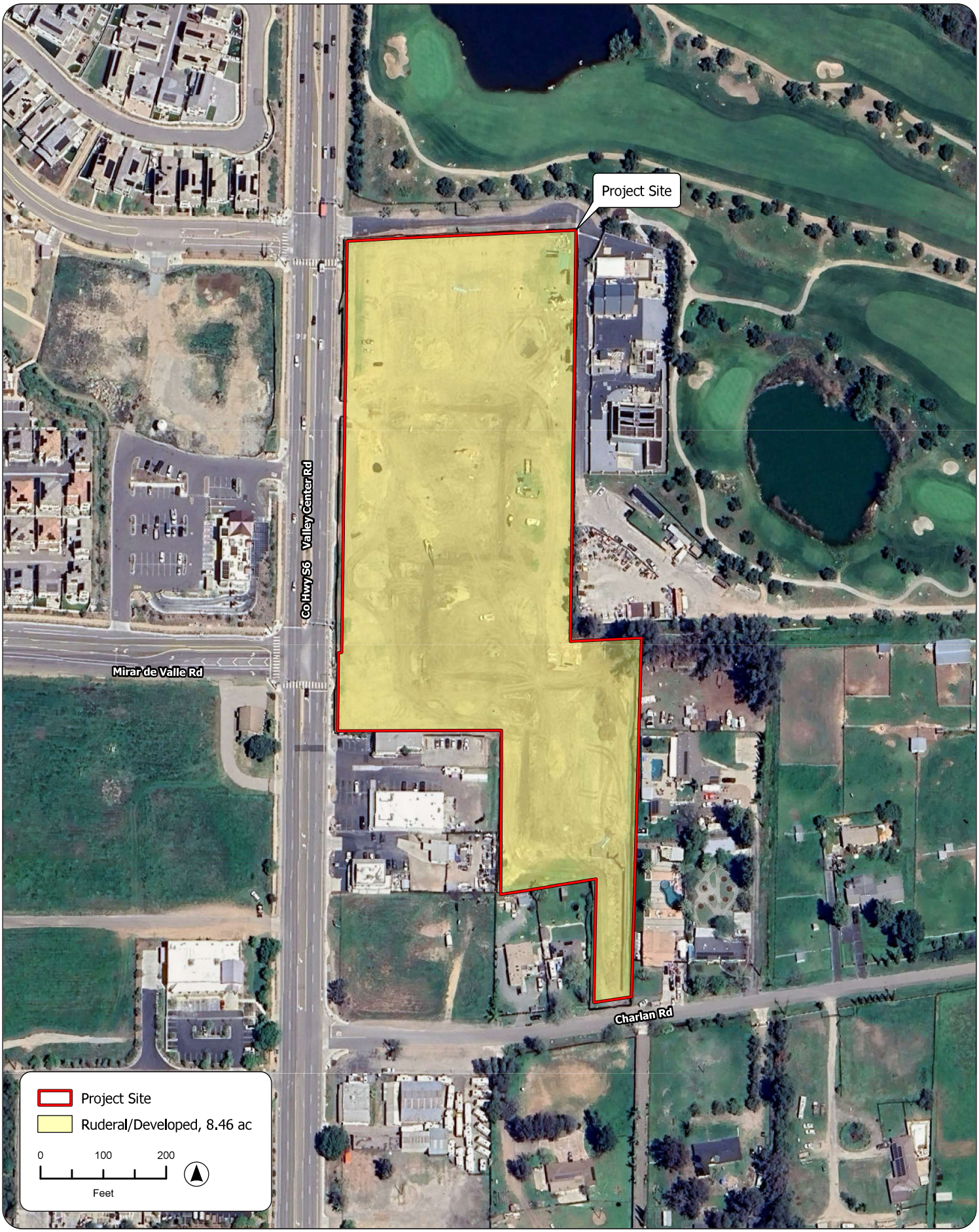

SOURCE: ESRI, 2025; Google Earth Aerial Photograph, 4/7/2025; Acorn Environmental, 10/27/2025

Figure 8
Habitat Types

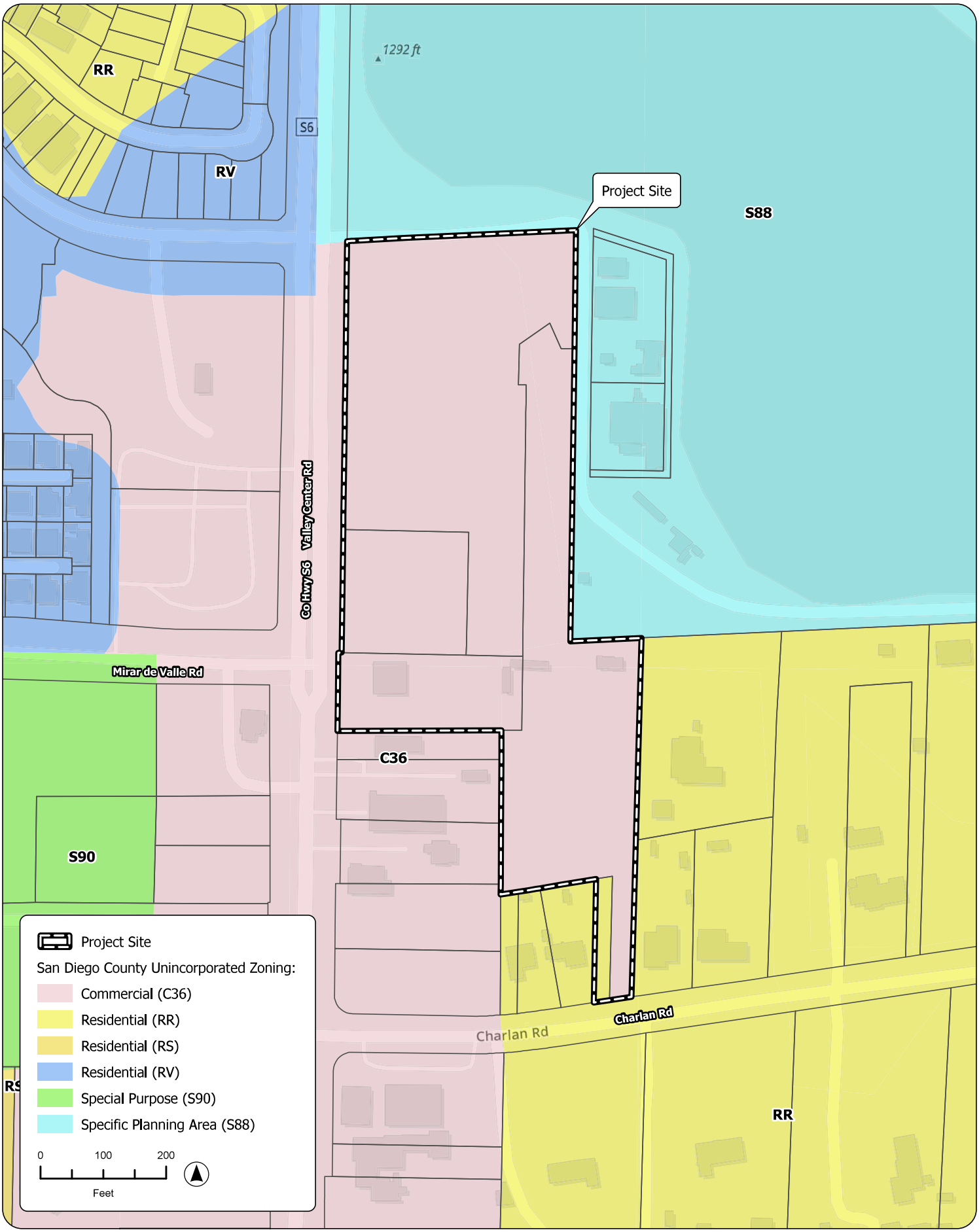

SOURCE: San Diego County GIS, 2025; ESRI, 2025; Google Earth Aerial Photograph, 4/7/2025; Acorn Environmental, 10/27/2025

Figure 9
Zoning

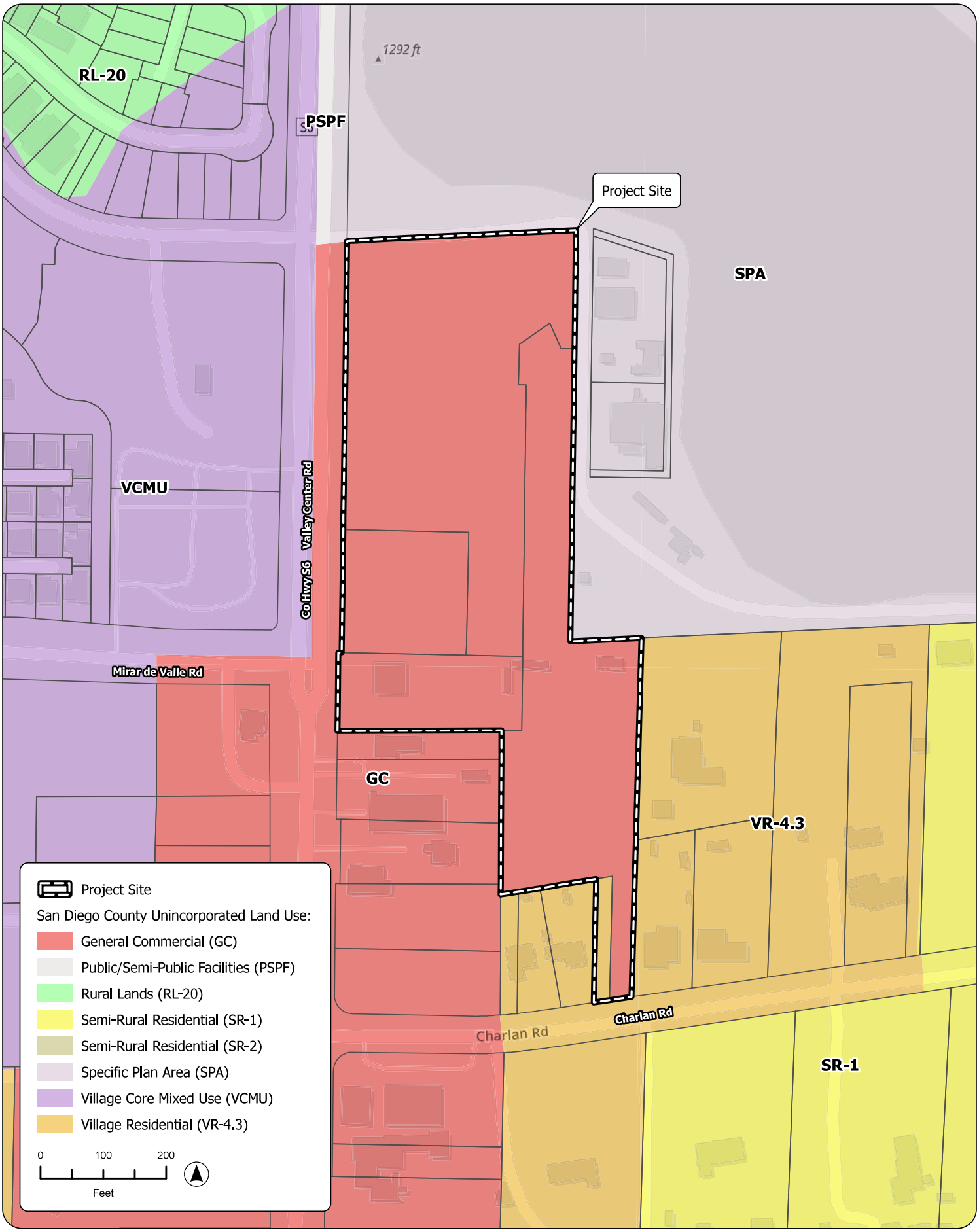

SOURCE: San Diego County GIS, 2025; ESRI, 2025; Google Earth Aerial Photograph, 4/7/2025; Acorn Environmental, 10/27/2025

Figure 10
Land Use

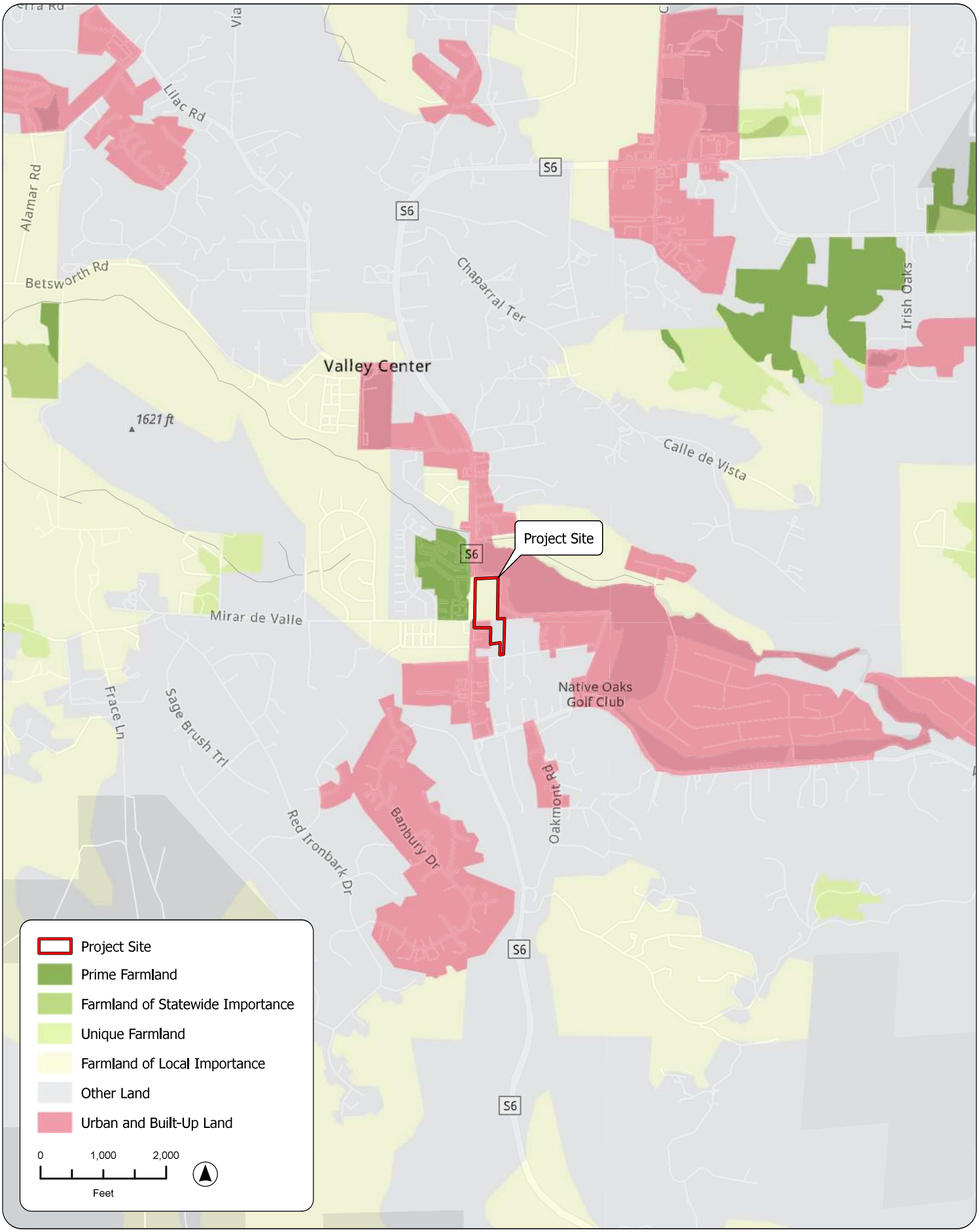

SOURCE: FMMP, 2025; ESRI, 2025; Google Earth Aerial Photograph, 8/12/2024;
Acorn Environmental, 10/27/2025

Figure 11

Farmland Mapping and Monitoring Program