Phase I Environmental Site Assessment

3521 and 3591 Homestead Road
Santa Clara, California

May 19, 2021

Prepared for:

Trumark Homes, LLC

Prepared by:

Roux Associates, Inc.
555 12th Street, Suite 250
Oakland, California 94607

Environmental Consulting
& Management
+1.800.322.ROUX
rouxinc.com

2428.0010S100/CVR

Table of Contents

Executive Summary iii

1. Introduction 1

2. Methods of Investigation 3
   - 2.1 General 3
   - 2.2 Review of Readily Available Information 3
   - 2.3 Property and Surrounding Area Reconnaissance 4
   - 2.4 Interview with Property Owner 5

3. Property Description 6
   - 3.1 Property Location and Description 6
   - 3.2 Current Surrounding Property Usage 6
   - 3.3 Topographic and Hydrogeologic Setting 6

4. Property History 8

5. Records Review 13
   - 5.1 EDR Database Listings 13
     - 5.1.1 Findings at the Property 15
     - 5.1.2 Findings at Nearby Facilities 16
   - 5.2 FOIA/Public Records Request Responses 19
   - 5.3 Documents Provided by the User 24

6. Property Reconnaissance 25
   - 6.1 Utilities 26
   - 6.2 Polychlorinated Biphenyls (PCB) 26
   - 6.3 Staining and Stressed Vegetation 26
   - 6.4 Drains and Sumps 26
   - 6.5 Solid Waste 26
   - 6.6 Wastewater 26
   - 6.7 Wells 26
   - 6.8 Out-of-Scope Services 26

7. Interviews and User-Provided Information 27
   - 7.1 User Questionnaire 27
   - 7.2 Interviews 27

8. Phase I ESA Conclusions and Recommendations 28

9. Report Assumptions and Limitations 30

Table of Contents (Continued)

Tables (Embedded in Text)

1. Public Record Requests Summary
2. Surrounding Area Uses
3. Property History
4. City Directory History
5. Facilities of Potential Environmental Concern
6. Facilities of Potential Environmental Concern; <1/2 mile from Target Property

Figures

1. Site Location Map
2. Site Layout

Appendices

A. EDR Radius Map with GeoCheck
B. U.S. Geological Survey Historical Topographic Maps
C. Historical Aerial Photographs
D. City Directory Abstract
E. Sanborn Fire Insurance Maps
F. Freedom of Information Act Document Requests and Responses
G. Site Photographs
H. User Questionnaire

Executive Summary

At the request of Trumark Homes, LLC (User), Roux Associates, Inc. (Roux) performed a Phase I Environmental Site Assessment (ESA) for the northern 3.4-acre portion of a current commercial strip center, located at 3521 and 3591 Homestead Road in Santa Clara, California. The commercial strip center occupies two parcels associated with Assessor's Parcel Numbers (APNs) 290-23-053 and 290-23-049 with approximately 5.55 acres of retail and commercial development and parking lots. Roux understands that the User intends to purchase the northern 3.4-acre portion of the commercial strip center for residential redevelopment with 77 new structures, a 0.3-acre park, and associated parking and landscaping. The southern 2.1-acre portion would be retained by the Seller as a new separate parcel. The Property location is shown in Figure 1.

The Property and surrounding area were used for agricultural purposes, specifically orchards, up to around 1963. It was then developed into its current use as a commercial retail shopping center. The following hazardous waste generating facilities are listed at the Property:

- Super KPO Plaza at 3521 Homestead Road,
- State Gas and JT Petroleum at 841 Lawrence Expy, and
- Homestead Cleaners at 3587 Homestead Road.

This Phase I ESA was performed to identify recognized environmental conditions (RECs), controlled recognized environmental conditions (CRECs), and/or historical recognized environmental conditions (HRECs) at the Property, indicating past, current, or material threats of the release of hazardous materials or petroleum hydrocarbons to the Property's soil, groundwater, or surface water. The ESA was conducted by investigating past Property uses, reviewing the results of a search of environmental databases, reviewing records at relevant government agencies, and performing a Property reconnaissance.

There were two RECs identified at the Property

- Potential subsurface impacts of pesticides due to the Property and surrounding area's history of agricultural use;
- Potential subsurface impacts of volatile organic carbons (VOCs) related to dry cleaning activities at 3587 Homestead Road, which date back to the late 1960s.

One CREC identified for the Property:

- Former Thrifty gas station (current Texaco), 225 feet east of the Property at 3501 Homestead Road, is the site of a cleanup involving petroleum in the subsurface. At the time of this report, the site is awaiting approval for case closure.

The following environmental concern was identified at the Property which does not rise to the level of a REC but is considered a business environmental risk (BER). BERs are conditions that generally do not present a threat to human health or the environment and that generally would not be the subject of an enforcement action if brought to the attention of appropriate agencies; however, these conditions may have an

environmentally driven impact on the business associated with the current or planned use of a parcel of commercial real estate. Roux identified the following BER:

- Homestead Wash and Dry is a laundromat, active since 1994. It is possible that this facility has previously handled hazardous chemicals related to dry cleaning.

A data gap is a lack of or inability to obtain information required by this practice despite good faith efforts by the environmental professional to gather such information. The following data gaps were identified during the Phase I ESA.

- Roux did not have access to enter the transformer enclosure located near COR fitness studio,
- The backrooms of the laundromat and Verizon store were not observed during site reconnaissance, and
- Golden Hair Studio, Esha Yoga studio and Han Tang Wellness and Acupuncture Spa were closed and not observed during site reconnaissance.

Based on these findings a Focused Phase II investigation is recommended to assess the RECs identified in the Phase I ESA.

1. Introduction

At the request of Trumark Homes, LLC (User), Roux Associates, Inc. (Roux) performed a Phase I Environmental Site Assessment (ESA) for the northern 3.4-acre portion of a current commercial strip center, located at 3521 and 3591 Homestead Road in Santa Clara, California. The commercial strip center occupies two parcels associated with Assessor's Parcel Numbers (APNs) 290-23-053 and 290-23-049 with approximately 5.55 acres of retail and commercial development and parking lots. Roux understands that the User intends to purchase the northern 3.4-acre portion of the commercial strip center for residential redevelopment with 77 new structures, a 0.3-acre park, and associated parking and landscaping. The southern 2.1-acre portion would be retained by the Seller as a new, separate parcel. The Property location is shown in Figure 1.

This Phase I ESA was conducted in accordance with the scope of work presented in the proposal submitted by Roux on April 6, 2021 and in general accordance with the American Society of Testing and Materials' (ASTM) International Standard Practice E1527-13 (Standard Practice for Environmental Site Assessments), consistent with the United States Environmental Protection Agency (USEPA) Standards and Practices for All Appropriate Inquiries (AAI) Rule (40 CFR Part 312, Standards and Practices for All Appropriate Inquiries; Final Rule[1]). The preamble for the AAI Rule states:

> *In today's final rule, EPA is referencing the standards and practices developed by ASTM International and known as Standard E1527-05 (entitled "Standard Practice for Environmental Site Assessments: Phase I Environmental Site Assessment Process") and recognizing the E1527-05 standard as consistent with today's final rule. The Agency determined that this voluntary consensus standard is consistent with today's final rule and is compliant with the statutory criteria for all appropriate inquiries. Persons conducting all appropriate inquiries may use the procedures included in the ASTM E1527-05 standard to comply with today's final rule.*[2]

This AAI Rule was subsequently amended in 2013, as indicated in the following "Background":

> *With today's action, EPA is establishing that parties seeking liability relief under CERCLA's landowner liability protections, as well as recipients of brownfields grants for conducting site assessments, will be considered to have met the standards and practices for all appropriate inquiries, as set forth in the Brownfields Amendments to CERCLA and 40 CFR Part 312, if such parties follow the procedures provided in the ASTM E1527-13 "Standard Practice for Environmental Site Assessments: Phase I Environmental Site Assessment Process." EPA made this determination based upon the Agency's finding that the ASTM E1527-13 standard is compliant with the All Appropriate Inquiries Rule. Therefore, parties conducting all appropriate inquiries may use the procedures in the newly issued ASTM E1527-13 standard when conducting all appropriate inquiries.*[3]

The purpose of the Phase I ESA was to identify, to the extent feasible, Recognized Environmental Conditions (RECs) in connection with the Property. ASTM Standard Practice E1527-13 defines RECs as:

> *…the presence or likely presence of any hazardous substances or petroleum products in, on, or at a property: (1) due to any release to the environment; (2) under conditions indicative of a release to the environment; or (3) under conditions that pose a material threat of a future*

[1] Final Rule and information available at www.epa.gov/swerosps/bf/regneg.htm#final_rule, and https://federalregister.gov/a/2013-31112.
[2] Federal Register: November 1, 2005 (Volume 70, Number 210), page 66081.
[3] Federal Register: December 30, 2013 (Volume 78, Number 250).

release to the environment. De minimis conditions are not recognized environmental conditions.

ASTM Standard Practice E1527-13 provides that identified RECs can be evaluated and classified into Controlled Recognized Environmental Conditions (CRECs) or Historical Recognized Environmental Conditions (HRECs) based on the following definitions. ASTM Standard Practice E1527-13 defines a CREC as:

> *…a recognized environmental condition resulting from a past release of hazardous substances or petroleum products that has been addressed to the satisfaction of the applicable regulatory authority (for example, as evidenced by the issuance of a no further action letter or equivalent, or meeting risk-based criteria established by regulatory authority), with hazardous substances or petroleum products allowed to remain in place subject to the implementation of required controls (for example, property use restrictions, activity and use limitations, institutional controls, or engineering controls).*

ASTM Standard Practice E1527-13 defines a HREC as:

> *…a past release of any hazardous substances or petroleum products that has occurred in connection with the property and has been addressed to the satisfaction of the applicable regulatory authority or meeting unrestricted use criteria established by a regulatory authority, without subjecting the property to any required controls (for example, property use restrictions, activity and use limitations, institutional controls, or engineering controls).*

In order to assess the potential for RECs associated with the Property, Roux utilized a variety of information sources to perform the Phase I ESA, including a radial information search from federal, state, and local regulatory agency databases and readily available information from the following sources: Property owner, historical aerial photographs, historical topographic maps, and city directories. Also, Freedom of Information Act (FOIA)/public records request responses from federal, state, and local regulatory agencies were conducted. The historical research and questionnaire were conducted in order to develop an understanding of the following:

- Current and past uses of the Property;
- Current and past uses of hazardous substances and/or petroleum at the Property, if any;
- Waste management and disposal practices that might have potentially caused releases or threatened releases of hazardous substances and/or petroleum products at the Property;
- Current and past corrective actions and response activities undertaken to address past and ongoing releases of hazardous substances and/or petroleum products at the Property, if any;
- The existence of any engineering and/or institutional controls recorded for the Property; and,
- Current and past uses of adjoining properties that could have resulted in releases or threatened releases of hazardous substances and/or petroleum products to the Property.

Roux's Principal Engineer Angela Liang Cutting, Ph.D., P.E., Principal Geologist Richard Maxwell, and Staff Engineer Emma Totsubo served as the Environmental Professionals who conducted the Phase I ESA. Dr. Cutting and Mr. Maxwell possess sufficient specific education, training, and experience to exercise professional judgment to develop opinions and conclusions regarding conditions indicative of releases or threatened releases, as defined in 40 CFR §312.1(c) on, at, in, or to a Property, sufficient to meet the objectives and performance factors in 40 CFR §312.20(e) and (f).

2. Methods of Investigation

The methods of investigation used to conduct this Phase I ESA are outlined in the following sections.

2.1 General

The activities performed in conjunction with the Phase I ESA of the Property include:

- Review of federal, state, and local environmental regulatory agency databases provided by Environmental Data Resources, Inc. of Milford, Connecticut (EDR), indicating locations of environmental concern within specified radii from the Property;
- Submission of FOIA requests/public requests and inquiries to federal, state, and local regulatory agencies;
- Review of historical information for the Property and surrounding area;
- Review of User provided documents;
- Reconnaissance of the Property; and,
- Review of questionnaire filled out by the Property owner.

2.2 Review of Readily Available Information

The resources compiled and reviewed by Roux to date include the following:

- EDR Radius Map with GeoCheck, dated April 9, 2021 (Appendix A);
- EDR United States Geological Survey (USGS) Historical Topographic Maps, Cupertino 7.5-minute, San Jose West 7.5-minute, Palo Alto 15-minute, San Jose 15-minute, and Santa Cruz 30-minute, dated 1889, 1897, 1899, 1902, 1943, 1947, 1948, 1953, 1961, 1968, 1973, 1980, 1995, and 2012 (Appendix B);
- EDR aerial photographs dated 1939, 1948, 1950, 1956, 1963, 1968, 1974, 1982, 1991, 1993, 1998, 2006, 2009, 2012, and 2016 (Appendix C);
- EDR City Directory Abstract, dated April 9, 2021 (Appendix D);
- EDR Sanborn Map Report, dated April 8, 2021 (Appendix E); and
- Public records from the agencies listed in Table 1 below (Appendix F).

Table 1. Public Record Requests Summary

Agency	Status
California Office of Emergency Services (Cal OES) Spill Reports Website	Online database queried on April 14, 2021. No spill reports were identified in the vicinity of the Property.
Department of Toxic Substances Control (DTSC), including Envirostor	Requests submitted on April 8, 2021 and April 19, 2021 via email. Responses were received on April 16 and April 30, 2021 stating no documents were available for the Property. Online

Table 1. Public Record Requests Summary	
Agency	**Status**
and Hazardous Waste Tracking System (HWTS)	databases queried on April 9, 2021. No Envirostor listings were identified in the vicinity of the Property. One HWTS listing was identified for the Property. These are discussed in Section 5.2.
San Francisco Regional Water Quality Control Board (RWQCB), including GeoTracker, and Storm Water Multiple Application and Report Tracking System (SMARTS)	Requests submitted on April 8, 2021 and April 19, 2021 via email. Responses were received on April 16 and April 27, 2021 stating no documents were available for the Property. Online databases queried on April 9, 2021. One open and seven closed GeoTracker listings were identified for the Property, discussed in Section 5.2. No SMARTS listings were identified for the Property.
Bay Area Air Quality Management District (BAAQMD)	Requests submitted on and April 19, 2021. Response received on April 27, 2021, providing documents for the Property.
California Department of Conservation Geologic Energy Management Division (CalGEM) Well Finder	Online database queried on April 9, 2021. No oil and gas wells were identified in the vicinity of the Property.
City of Santa Clara	Requests submitted on April 9, 2021 and April 19, 2021 to City via online portal and Fire Department via email. Responses were received on April 19, April 22, April 30, and May 17, 2021 providing documents for the Property.
Santa Clara County, including Department of Environmental Health (DEH) Consumer and Environmental Protection Agency (CEPA)	Requests submitted on April 8, 2021 and April 19, 2021 via online portal. Responses were received on April 14 and April 26, 2021 stating no documents were available for the Property.
United States Environmental Protection Agency (EPA)	Online database queried on April 9, 2021. No records were identified for the Property. Request submitted on April 9, 2021 via online portal. Response was received on April 16, 2021 providing link to online database in which no records were found.

2.3 Property and Surrounding Area Reconnaissance

Pursuant to ASTM Standard Practice E1527-13, Roux conducted a reconnaissance of the Property on April 20, 2021 to identify, investigate, and assess potential RECs and other potential environmental concerns. The reconnaissance included observation of the Property, including all structures and buildings, to determine the current use and condition of the Property, and indications of past uses of the Property. During the Property reconnaissance, Roux placed emphasis on identifying the following features, if present, in accordance with ASTM E1527-13:

- Hazardous substances and petroleum products in connection with identified uses;
- Storage tanks;
- Odors;
- Pools of liquid;
- Drums;
- Hazardous substances and petroleum products containers;

- Unidentified substance containers;
- Polychlorinated biphenyls (PCBs);
- Heating and cooling systems;
- Stains or corrosion;
- Drains and sumps;
- Pits, ponds, or lagoons;
- Stained soil or pavement;
- Stressed vegetation;
- Solid waste;
- Wastewater;
- Wells; and,
- Septic systems.

In addition, observation of the general topographic setting of the Property was made. Photographs from the Property reconnaissance are presented in Appendix G.

2.4 Interview with Property Owner

Mr. David Bider, current Property owner (key site representative), provided access to the Property for the reconnaissance. Mr. Bider answered questions regarding the Property's history and use during the reconnaissance and after via email, see Section 7.3. Information obtained from the interview with Mr. Bider corroborated information obtained elsewhere and is provided in appropriate sections of this report.

3. Property Description

Descriptions of the Property and surrounding properties are included in the following sections.

3.1 Property Location and Description

The Property is located in Santa Clara, California. Figure 1 presents the location of the Property in the general context of City of Santa Clara. The majority of Property is currently occupied by two large commercial retail buildings, referred to as the North and South Buildings, with associated parking lots and landscaping. The northwest corner of the Property is an undeveloped lot.

The Property is currently part of two larger parcels – associated with APNs 290-23-053 and 290-23-049 – which include a piece of land adjacent to the south border. This adjacent property is intended to be retained by the Seller under a new APN and is currently occupied by one commercial building and a portion of the Property's South Building. Figure 2 shows the 3.4-acre Property in its current configuration.

3.2 Current Surrounding Property Usage

The Property is located in a mixed commercial-residential area. Table 2 lists the surrounding area uses.

Table 2. Surrounding Area Uses

North	Directly north of the Property is Lochinvar Avenue, beyond which is a residential area and Elementary School to the Northeast.
East	Directly east of the Property is a preschool facility, residential townhomes, McDonald's fast food restaurant, and Texaco gas station, beyond which is Bing Drive and more mixed residential-commercial area.
West	Directly west of the Property is Lawrence Expressway, beyond which is a residential area and Calabazas Creek.
South	Directly south of the Property is the Seller's parcel and Homestead Road, beyond which is the Lawrence Station Shopping Center and residential area. To the southeast, at the corner of Homestead Road and Bing Drive/Princeton Way is a Valero gas station, 10-Minute Speed Oil Change Center, and a car wash facility. To the southwest is a Kaiser Permanente medical center.

3.3 Topographic and Hydrogeologic Setting

According to the EDR Radius Map Report (Appendix A), the elevation of the Property is 133 feet above mean sea level (amsl), consistent with historical topographic maps (Appendix B). The Property is relatively flat but generally slopes to the north-northeast.

The Property is within the Calabazas Watershed[4].The nearest surface water bodies[5] include two freshwater, forested/shrub wetland/riverine habitats, Calabazas Creek, about ¼-mile west of the Property, and Saratoga Creek, about ½-mile southeast. According to a nearby Geotracker case[6], groundwater is typically first

[4] Valley Water Data (https://data-valleywater.opendata.arcgis.com/).
[5] US Fish and Wildlife Wetlands Mapper (https://www.fws.gov/wetlands/data/mapper.html).
[6] Thrifty #174 GeoTracker Case (https://geotracker.waterboards.ca.gov/profile_report?global_id=T0608501441)

encountered around 40 feet below ground surface (bgs) and flow direction is likely north-northeast towards the San Francisco Bay.

The Property is located within the Santa Clara Valley Groundwater Basin, Santa Clara Subbasin[7]. Groundwater bearing units are mostly characterized[8] by Quaternary Holocene alluvial fan deposits.

[7] California Department of Water Resources Groundwater Basin Boundary Assessment Tool (https://gis.water.ca.gov/app/bbat/)
[8] USGS, May 1994. Quaternary Geology of Santa Clara Valley, Santa Clara, Alameda, and San Mateo Counties, California (https://pubs.usgs.gov/of/1994/of94-231/sccomap.pdf).

4. Property History

The land use history of the Property was prepared by reviewing historical aerial photographs, historical topographical maps, and city directories. Historical research documentation is provided in Appendices B, C, and D. Based on the aerial photos and topographic maps, a visual chronology of the Property was developed and included in Table 3.

Table 3. Property History

Source	Year	Status
Topographic Map	1889	The Property is located near the intersection of two roads in the same configurations as the current Homestead Road and Lawrence Expy. About ¼-mile north is Calabazas Creek and about ½-mile southeast is Campbell Creek. Roads are shown in the same configurations as the current Stevens Creek Blvd and El Camino Real, or State Route 82 (SR 82). The area ¼-mile west of the Property is unmapped.
Topographic Map	1897	The 1897 topographic map is consistent with the 1889 topographic map. The area to the west of the Property appears to be in a similar stage of development.
Topographic Map	1899	The 1899 topographic map is consistent with the 1897 topographic map.
Topographic Map	1902	The Property is unmapped in the 1902 topographic map. The mapped area west of the Property appears consistent with the 1899 topographic map.
Aerial Photograph	1939	The Property and much of the surrounding area are taken up by orchards which reach the extent of the map area. There appears to be a driveway off Homestead Road leading to a building on the Property. The portion of land immediately south across Homestead Road appears to be open agricultural fields instead of orchards.
Topographic Map	1943	The Property is unmapped in the 1943 topographic map. The mapped area west of the Property shows growth in development, with more buildings and new main streets, including Homestead Road, Stevens (Creek) Road, and Wolf(e) Road. Some small orchards are scattered around the intersection of Wolf Road and SR 82.
Topographic Map	1947	The Property is unmapped in the 1947 topographic map. The mapped area west of the Property shows moderate growth since the 1943 topographic map.
Aerial Photograph	1948	The Property is unmapped in the 1948 aerial photograph. The mapped area west of the Property appears consistent with the 1939 aerial photograph.
Topographic Map	1948	The Property is unmapped in the 1948 topographic map. The mapped area west of the Property is almost completely taken up by orchards.
Aerial Photograph	1950	The Property is still taken up by orchards. Some portions of orchards in the vicinity of the Property appear to have been cleared.
Topographic Map	1953	The Property has two dwellings with another dwelling east adjacent. There are several pockets of concentrated development located southwest off

Table 3. Property History		
Source	**Year**	**Status**
		Stevens Creek Blvd, northwest by Wolfe Road/El Camino Real, and northeast off El Camino Real (labeled as the US 101).
Aerial Photograph	1956	Portions of land just west across Lawrence Expy, 1/3-mile southwest, and 1/5-mile north of the Property are shown to be cleared and in various stages of residential development.
Topographic Map	1961	No buildings are shown on the Property which appears to have been cleared of orchards, along with land immediately west, north, and south. There are several schools now shown in the area, the closest being Curtis School, located about ¼-mile northeast of the Property. There has been much development in areas about ½ to 1-mile away from the Property since the 1953 topographic map. These areas include neighborhoods in Sunnyvale (west and southwest of the Property) and parts of Santa Clara spanning south, east, and northeast of the Property.
Aerial Photograph	1963	Two large buildings and parking lots in the same configuration as the current Property are shown as well as two additional buildings in the northwest corner. A commercial lot is located south across Homestead Road, beyond which is a residential development of single-family homes. An area of orchard remains southwest of the Property. Residential areas are shown west and northwest across Lawrence Expy, in addition to some agricultural orchards. The area immediately north appears to be cleared for more residential development. The area about 1/8-mile northeast of the Property is unmapped.
Aerial Photograph	1968	Residential neighborhoods in the area have continued to develop and expand, including the portion of land immediately north of the Property. Lawrence Expy has expanded into a wider highway
Topographic Map	1968	The surrounding area is now largely heavily developed with sparse orchards. The Interstate 280 freeway (I-280), SR 82, and San Tomas Expy are shown in current configurations.
Topographic Map	1973	The 1973 topographic map appears consistent with the 1968 topographic map.
Aerial Photograph	1974	There are several new buildings east adjacent to the Property. The plot south across Homestead Road appears under development for the Lawrence Station Shopping Center. There are two remaining orchards in the vicinity, located 700 feet northwest along Calabazas Creek and the southwest corner of Homestead Road and Lawrence Expy, opposite of the Property. New apartment complexes are located adjacent west across Lawrence Expy and east along Homestead Road.
Topographic Map	1980	The amount of agricultural area in the great vicinity of the Property has been significantly reduced with many new commercial/industrial developments, particularly around the I-280 to the southwest.

Table 3. Property History		
Source	**Year**	**Status**
Aerial Photograph	1982	The building south adjacent to the Property, 3595 Homestead Road, is now shown. The Lawrence Station Shopping Center appears completed and shown in its current configuration
Aerial Photograph	1991	The Property is unmapped in the 1991 aerial photograph. The orchard to the northwest appears to have been cleared.
Aerial Photograph	1993	The buildings on the northwest corner of the Property have been demolished. The former northwest orchard area appears to be under development.
Topographic Map	1995	The Property is unmapped in the 1995 topographic map. The mapped area west of the Property appears to have continued commercial/industrial development.
Aerial Photograph	1998	The former northwest orchard area is now completely developed with single-family residences. The southwest orchard area across the intersection from the Property appears to be under redevelopment.
Aerial Photograph	2006	The former southwest orchard area is now occupied by buildings in the same configuration as the current Kaiser Permanente facility.
Aerial Photograph	2009	The 2009 aerial photograph appears consistent with the 2006 aerial photograph.
Aerial Photograph	2012	The 2012 aerial photograph appears consistent with the 2009 aerial photograph.
Topographic Map	2012	The 2012 topographic map shows the Property in the context of Santa Clara consistent with the current day.
Aerial Photograph	2016	The 2016 aerial photograph appears consistent with the 2012 aerial photograph.

Based on city directory listings, a tenant chronology of the Property and vicinity was compiled and included in Table 4.

Table 4. City Directory History		
Property Listings		
Address	**Occupant**	**Years**
841 Lawrence Expy	Santa Clara Mohawk Service	1974-1975
	Matthews Fiat Datsun VW Toyota Honda	1985-1986
3521 Homestead Road	Food Fair Market	1970-1986
	Cosentino's Vegetable Haven	1986-2009
	Pro Cellular	2009-2014
	Red, White & Pure Wellness Network	2009
	Super Kyo-Po Plaza/Market	2014-2017
3533 Homestead Road	Cabinet Warehouse	1991-1999
	Sushi Go Round, Gombei Japanese Restaurant	2004-2017

Table 4. City Directory History		
Property Listings		
Address	**Occupant**	**Years**
3535 Homestead Road	Ben Franklin Variety Store	1970
	Homestead Gifts and Stationers	1974-1994
	Santa Clara Gifts and Stationers	1996-2004
3541 Homestead Road	Trojan Bottle Shop	1963-1980
	Homestead Liquor Outlet	1985-2004
	Ramen Misoya	2014-2017
3543 Homestead Road	Ternion Academy of Martial Arts	1991
	Kevin's Tailoring	1996-2017
3545 Homestead Road	Homestead Barber Shop	1970-2017
3547 Homestead Road	Val-Etta's Beauty	1963-1986
	Ashton's Hair Studio	1991-1999
	Golden Hair Studio	2001-2017
3551 Homestead Road	Homestead Coffee Shop	1970
	El Quixote Restaurant	1974-2001
	Starbucks Coffee	2004-2017
3557 Homestead Road	Homestead Cocktail Lounge	1970-2017
3561 Homestead Road	Goss Baldwin Pianos & Organs Inc, Goeg Baldwin Pianos Co	1970-1975
	Re Buy Hi Fi	1980-1986
	Optometrist	1991-1994
	Johnny's Sports Cards and Memorabilia	1996-2001
	Liberty Fitness Center	2004
	Solo System	2004
	Alliance Venture Management	2009
	DW Carr's Insurance Agency	2009
	Uhaul	2014-2017
	Postal Annex	2014-2017
	Innostar Solutions Inc.	2014-2017
	Markus Berg	2014
	Ironclad Security Services	2014
	Sol Garage Doors & Gates	2017
	Growth Maps	2017
	Caesar Bail Bonds	2017
3571 Homestead Road	Key Rexall Drugs	1970-1994
	Hansen Mike Sports Shop	1996-1999
	Awards by Norm	1996-1999
	April Flowers	1999-2004
	Green Foot Spa	2014-2017
3577 Homestead Road	European Home Décor	1991-1994
	Homestead Optometry	1996-1999

Table 4. City Directory History		
Property Listings		
Address	**Occupant**	**Years**
	Carr's Insurance Agency	2001-2004
	JumpQ	2014-2017
3581 Homestead Road	Captain Galley Pizza & Pub, Pizza & Pipes, Pizza Party	1970-2017
3583 Homestead Road	Homestead Wash & Dry	1994-2014
3587 Homestead Road	Homestead Cleaners & Drapery	1970-2017
3591 Homestead Road	Baskin-Robins	1970-2017
3597 Homestead Road	Video Land Inc, Katco Realty	1985-1996
	Quality Window and Door	2004-2017
Nearby Listings		
Address	**Tenant**	**Years**
771 Lawrence Expy	Mobil Station	1974-1985
3500 Homestead Road	Homestead Auto Wash	1991-2017
3501 Homestead Road	Alex's American Station	1970
	Thrifty Oil	1974-1985
	Circle K	1991
	BP Oil	1994-2001
	Homestead 76	2004-2017
3530 Homestead Road	Reed's Auto Supply	1980
3550 Homestead Road	Killarney Cleaners	1980-2014

5. Records Review

5.1 EDR Database Listings

Roux used a computerized environmental database and radius map report prepared by EDR to conduct a government records database search for sites of potential environmental concern within a one-mile radius of the Property. Appendix A contains a complete copy of the EDR Radius Map Report with GeoCheck. Based on the Map Findings Summary, in the EDR Radius Report, Table 5 shows the results for all the database listings that resulted in potential environmental concerns for the Property and surrounding area.

Table 5. Facilities of Potential Environmental Concern

Database	Target Property	<1/8 mile	1/8 - 1/4 mile	Total
AST	NR	1	NR	1
CA FID UST	1	NR	NR	1
CERS	3	7	5	15
CERS HAZ WASTE	1	3	3	7
CERS TANKS	NR	4	1	5
CHMIRS	NR	1	NR	1
CIWQS	NR	NR	1	1
CORTESE	1	5	2	8
CPS-SLIC	NR	NR	1	1
CUPA LISTINGS	1	1	1	3
DRYCLEANERS	1	NR	1	2
ECHO	1	1	1	3
EDR HIST AUTO	1	4	NR	5
EDR HIST CLEANER	1	NR	NR	1
EMI	1	2	NR	3
ENF	NR	NR	1	1
ENVIROSTOR	NR	NR	1	1
FINDS	2	1	1	4
HAZNET	5	3	2	10
HIST CAL-SITES	NR	NR	1	1
HIST CORTESE	1	5	2	8
HIST LUST	1	5	2	8
HIST UST	2	8	1	11
HWTS	5	2	2	9
LUST	1	10	2	13
NPL	NR	NR	1	1
PRP	NR	NR	1	1
RCRA NONGEN / NLR	1	17	10	28
RCRA-LQG	NR	NR	1	1
RCRA-SQG	1	1	1	3

Table 5. Facilities of Potential Environmental Concern				
Database	**Target Property**	**<1/8 mile**	**1/8 - 1/4 mile**	**Total**
RGA LUST	4	NR	NR	4
ROD	NR	NR	1	1
SEMS	NR	NR	1	1
SWEEPS UST	NR	5	NR	5
US ENG CONTROLS	NR	NR	1	1
UST	NR	4	1	5
WDS	NR	NR	1	1

The remainder of the discussion concerning review of the environmental databases listed on the EDR Radius Report has been restricted to those properties upgradient and within 1/8 mile of the Property. These sites of potential environmental concern can be found in Table 6.

Table 6. Facilities of Potential Environmental Concern; <1/8 mile from Target Property			
Address	**Distance/ Orientation to Property**	**Property Listing(s)**	**Database Listing(s)**
3521 Homestead Rd	TP	Super KPO Plaza	HWTS, HAZNET
3587 Homestead Rd	TP	Homestead Cleaners	HWTS (2), HAZNET (2), CERS HAZ WASTE, CERS (2), RCRA NONGEN / NLR, DRYCLEANERS, FINDS, ECHO, CUPA LISTINGS, EDR HIST CLEANER, RCRA-SQG, EMI
841 Lawrence Exwy	TP	Carey Property	RGA LUST
		Gas & Shop	RGA LUST (3), FINDS, LUST, HIST LUST, CORTESE, HIST CORTESE, CERS
		State Gas	HWTS, HAZNET
		Sabek, Inc	HIST UST (2), CA FID UST
		J T Petroleum	HWTS, HAZNET
		Santa Clara Mohawk	EDR HIST AUTO
3501 Homestead Rd	225 ft E	Thrifty #174	LUST (2), HIST UST, CORTESE, EMI, HIST CORTESE, CERS, HIST LUST, SWEEPS UST
		Homestead 76 Station, G&M Oil, H&S Energy Products, Conoco-Phillips, Phillips 66 (Former Thrifty)	EMI, EDR HIST AUTO, UST, HWTS, CERS HAZ WASTE, CERS TANKS, HAZNET, CERS, RCRA NONGEN / NLR (4), RCRA-SQG, FINDS, ECHO
3500 Homestead Rd	394 ft SE	Homestead Car Wash	CERS HAZ WASTE, CERS TANKS, CERS, UST (2), EDR HIST AUTO, RCRA NONGEN / NLR

Table 6. Facilities of Potential Environmental Concern; <1/8 mile from Target Property			
Address	**Distance/ Orientation to Property**	**Property Listing(s)**	**Database Listing(s)**
		Chevron #9-1055	SWEEPS UST, CA FID UST, LUST (2), CORTESE, HIST CORTESE, CERS, RCRA NONGEN / NLR, HIST UST, HIST LUST
3465 Homestead Rd	433 ft E	Union Oil, Unocal Service Station #4776, Paul's Union Service	HIST UST (3), LUST (3), HIST LUST, CHMIRS, CORTESE, HIST CORTESE, SWEEPS UST, CA FID UST, CERS, EDR HIST AUTO
3478 Homestead Rd	457 ft SE	10 Min Speed Oil Change Center	CERS TANKS, CERS HAZ WASTE, RCRA NONGEN / NLR, AST
		Beacon Lube Stop #27-8	HIST UST (2)
		Jiffy Lube #674/ California Lubricants	SWEEPS UST, LUST, HIST LUST, CORTESE, HIST CORTESE, CERS, HWTS, CUPA LISTINGS, HAZNET
1175 E Homestead Rd	480 ft W	B & G Shell Station	EDR HIST AUTO
3480 Homestead Rd	518 ft SE	Homestead Valero Station	RCRA NONGEN / NLR, HWTS, LUST, HIST UST, CERS TANKS, HAZNET, HIST CORTESE, CERS, UST
		Beacon Station #552, Curt & Bills Gulf Service	EDR HIST AUTO, HIST UST, LUST, HIST LUST, SWEEPS UST, CA FID UST, CORTESE

The listings in Table 6 are further discussed below.

5.1.1 Findings at the Property

Super KPO Plaza at 3521 Homestead Road

This grocery store, located in the north building on the Property, had an active HWTS listing from 2013 to 2014. In 2013, this facility disposed of asbestos-containing material (ACM) [HAZNET].

Homestead Cleaners at 3587 Homestead Road

This facility, located on the west side of the south building on the Property, is listed as a dry cleaning and laundry service as early as 1969 to the present [EDR HIST CLEANER]. It is small quantity hazardous waste generator [DRYCLEANERS, CERS HAZ WASTE, RCRA-SQG] and chemical storage facility [CERS], actively regulated by the Resource Conservation and Recovery Act (RCRA) and Air Emissions Inventory (EIS) [ECHO]. The facility was cited by the Santa Clara City Fire Department (SCCFD) in 2018 for violations related to improper documentation. This facility had active HWTS listings from 1988 to 2000 and 1998 to 2020. This facility disposed of liquids with halogenated organic compounds from 1993 to 1998 and

halogenated solvents from 1998 to 2000 [HAZNET]. This facility reported organic hydrocarbon gas and reactive organic gas emissions between 1987 and 2010 [EMI].

Gas & Shop (Carey Property) at 841 Lawrence Expy

This former gas station, located on the northwest corner of the Property, was the site of a leaking underground storage tank (LUST) investigation, closed in 1995 [LUST, RGA LUST, HIST LUST, CORTESE, HIST CORTESE, CERS]. More details are provided in the facility's GeoTracker profile, discussed in Section 5.2.

State Gas at 841 Lawrence Expy

This facility had an active HWTS listing from 1992 to 2000.In 1992, this facility disposed of oil-containing waste [HAZNET].

Sabek, Inc at 841 Lawrence Expy

This facility had three 10,000-gallon motor vehicle fuel USTs documented[9] on June 1, 1988 [HIST UST, CA FID UST].

JT Petroleum at 841 Lawrence Expy

This facility had an active HWTS listing from 1988 to 2000. In 1988, this facility disposed of empty container(s), 30-gallon or more [HAZNET].

Santa Clara Mohawk at 841 Lawrence Expy

This facility is listed as a gasoline service station from 1971 to 1987 [EDR HIST AUTO].

Property Listings Summary

There have been four hazardous waste generators on the Property, including Super KPO Plaza, State Gas, JT Petroleum, and Homestead Cleaners. Hazardous materials included waste related to dry cleaning, automobile maintenance, and ACM removal. Facilities of environmental concern on the Property include the following:

- Homestead Cleaners at 3587 Homestead Road has been a dry cleaning facility since at least 1969. Due to the nature of historic dry cleaners, it is possible that small amounts of contamination exist in or around the facility. However, no evidence of a release was provided.
- Several gas station facilities and USTs are documented at 841 Lawrence Expy including Gas & Shop which has had a documented release of gasoline and subsequent investigation, discussed in Section 5.2.

5.1.2 Findings at Nearby Facilities

Thrifty at 3501 Homestead Road

This facility, located 225 feet east of the Property, is the site of an open leaking underground storage tank investigation, begun in 1987 and eligible for closure as of May 2020 [LUST, HIST UST, CORTESE, HIST CORTESE, CERS, HIST LUST], discussed in Section 5.2. This facility had six documented[10] USTs, including

[9] State Water Resources Control Board, 1988. Hazardous Substance Storage Container Information for Sabek, 841 Lawrence Expy, Santa Clara, California. (https://geotracker.waterboards.ca.gov/ustpdfs/pdf/00020844.pdf)
[10] State Water Resources Control Board, 1988. Hazardous Substance Storage Container Information for Thrifty Oil, 3501 Homestead Road, Santa Clara, California. (https://geotracker.waterboards.ca.gov/ustpdfs/pdf/000209BC.pdf)

one 5,000-gallon regular gasoline tank, one 12,000-gallon unleaded gasoline tank installed in 1974, one 8,000-gallon premium gasoline tank, one 5,000-gallon regular gasoline tank, one 550-gallon waste oil tank, and wastewater containment of unknown size [HIST UST]. This facility reported organic hydrocarbon gas and reactive organic gas emissions between 2007 and 2010 [EMI].

Gas Station (Former Thrifty) at 3501 Homestead Road

This facility is listed under the following alternate names: Homestead American Service (1972), BP Oil Company (1993-1998), Cheng Chiao (1999-2003), Homestead 76 Station (2002-2013), Tosco Northwest Company, 76 Station, Bay Area Gasoline, Union 76 Auto Shop, RAI Gas Stations Inc, AP Petroleum, G&M Oil Company, Conoco-Phillips/Phillips 66, and H&S Energy Products/Colonial Energy LLC [UST, FINDS, EDR HIST AUTO].

In 1993, this facility had three active 10,000-gallon motor vehicle fuel USTs [SWEEPS UST]. This facility was listed as a small quantity hazardous waste generator from 1995 to 2000 [RCRA-SQG, FINDS] and is actively regulated by RCRA and EIS [ECHO]. This facility is listed as a chemical storage facility with a UST [CERS, CERS HAZ WASTE, CERS TANKS]. Between 2005 and 2010, this facility disposed of aqueous solution with organic residues, organic solids, and oil-containing waste [HAZNET]. This facility reported organic hydrocarbon gas and reactive organic gas emissions between 2011 and 2018 [EMI]. Between 2014 and 2020, this facility received numerous code violations related to insufficient equipment monitoring, a failed spill containment test, and improper documentation. H&S Energy Products/Colonial Energy LLC had an active HWTS listing in 2020.

Chevron #9-1055 at 3500 Homestead Road

This carwash/gas station facility, located 394 feet southeast of the Property, had three documented[11] USTs installed in 1973, including a 10,000-gallon regular gasoline tank, 6,000-gallon regular gasoline tank, and 10,000-gallon premium gasoline tank [SWEEPS UST, CA FID UST, HIST UST]. This facility was the site of a LUST cleanup case, closed in 2007 [LUST, CORTESE, HIST CORTESE, CERS, HIST LUST], discussed in Section 5.2.

Homestead Auto Wash at 3500 Homestead Road

This carwash/gas station facility, also referred to as Homestead Car Wash, located 394 feet southeast of the Property was active as early as 1991 [EDR HIST AUTO]. It is listed as a hazardous waste generator and chemical storage facility with a UST [CERS, CERS HAZ WASTE, CERS TANKS, UST]. Between 2013 and 2020, this facility received numerous code violations related to insufficient equipment monitoring, maintenance requirements, water found in UST secondary containment, employee training, and improper documentation.

Union Service Station at 3465 Homestead Road

This gas station facility was operated as Paul's Union Service (1975-1987), Unocal 76 Inc (1986-1988), and Gee John Union 76 (1989-1994) [EDR HIST AUTO]. It had a concrete sump[12] containing an oil and water

[11] State Water Resources Control Board, 1988. Hazardous Substance Storage Container Information for Chevron, 3500 Homestead Road, Santa Clara, California. (https://geotracker.waterboards.ca.gov/ustpdfs/pdf/0002CFEB.pdf)
[12] State Water Resources Control Board, 1988. Hazardous Substance Storage Container Information for Union Oil, 3465 Homestead Road, Santa Clara, California. (https://geotracker.waterboards.ca.gov/ustpdfs/pdf/00020A35.pdf)

mix as well as three documented[13] USTs, installed in 1981, including a 12,000-gallon unleaded gasoline tank, 12,000-gallon premium gasoline tank, and 280-gallon waste oil tank [HIST UST, SWEEPS UST]. In 1998, this facility reported that a gas meter was dropped onto restaurant tiles, released about 5 grams of mercury which was contained [CHMIRS]. This facility was the site of a LUST cleanup case, closed in 1995 [LUST, CORTESE, HIST CORTESE, HIST LUST, CERS].

Beacon Lube Stop at 3478 Homestead Road

This automotive lubricating service facility, located 457 feet southeast of the Property, has four USTs[14], installed in 1984, including three 3,000-gallon motor oil tanks and one 3,000-gallon waste oil tank [HIST UST]

Jiffy Lube/California Lubricants at 3478 Homestead Road

This facility is a hazardous waste generator and has four USTs consistent with the Beacon Lube Stop listing described above [CUPA LISTINGS, SWEEPS UST]. This facility had an active HWTS listing from 1988 to 2002. Between 1993 and 2002, this facility disposed of household waste, empty containers, oil-containing waste, organic liquid mixture, and unspecified solvent mixture [HAZNET]. This facility was the site of a LUST cleanup case, closed in 1999 [LUST, CORTESE, HIST CORTESE, HIST LUST, CERS]. More details are provided in the facility's GeoTracker profile, discussed in Section 5.2.

10 Minute Speed Oil Change Center at 3478 Homestead Road

This automotive repair facility, located 457 feet southeast of the Property, is listed as a hazardous waste generator and chemical storage facility with a 2,180-gallon aboveground storage tank (AST) [CERS, CERS HAZ WASTE, RCRA NONGEN / NLR, AST, CERS TANKS]. Between 2013 and 2015, this facility received numerous code violations related to insufficient equipment inspections, tank operating requirements, employee training, and improper labelling.

Shell Station at 1175 E Homestead Road

This facility, located 480 feet west of the Property, is listed as a gas station from 1971 to 1982 [EDR HIST AUTO].

Valero Station at 3480 Homestead Road

This gas station, located 518 feet southeast of the Property, is listed as a chemical storage facility having three USTs, installed in 1984, including an 8,000-gallon diesel tank, 10,000-gallon regular gasoline tank, and 10,000-gallon unleaded gasoline tank [CERS, CERS TANKS, UST, HIST UST]. This facility had an active HWTS listing from 2016 to 2018. In 2016, this facility disposed of organic solids and aqueous solutions with organic residues [HAZNET]. This facility was the site of a LUST cleanup case, closed in 1998 [LUST, HIST CORTESE, CERS]. More details are provided in the facility's GeoTracker profile, discussed in Section 5.2. Between 2015 and 2020, this facility received numerous code violations related to insufficient equipment inspections, containment maintenance, container labelling, and improper documentation.

[13] State Water Resources Control Board, 1988. Hazardous Substance Storage Container Information for Union Oil, 3465 Homestead Road, Santa Clara, California. (https://geotracker.waterboards.ca.gov/ustpdfs/pdf/00020A29.pdf)
[14] State Water Resources Control Board, 1988. Hazardous Substance Storage Container Information for Beacon Oil, 3478 Homestead Road, Santa Clara, California. (https://geotracker.waterboards.ca.gov/ustpdfs/pdf/0002CE9B.pdf)

Beacon Station at 3480 Homestead Road

This facility was operated as a gas station from 1969 to 2014 and is listed as having three USTs, consistent with those described for the Valero Station [EDR HIST AUTO, UST, HIST UST, SWEEPS UST]. It was the site of a closed LUST cleanup case, associated with the Valero investigation [CORTESE, LUST, HIST LUST].

Off-Property Listings Summary

The Property is located in the vicinity of many gas stations and automotive facilities, past and present. At the time of this report there is one open LUST case listed in the Radius Report:

- The former Thrifty Service Station at 3501 Homestead Road has been under investigation since 1987 and is eligible for closure. Now the site of a Texaco gas station, this address also encompasses listings for several other gas station/oil companies. More details are provided in the facility's GeoTracker profile, discussed in Section 5.2.

There are four closed LUST cases in the vicinity of the Property:

- The former Chevron Station #9-1055 at 3500 Homestead Road had three USTs and was the site of a subsurface investigation that was closed in 2007. More details are provided in the facility's GeoTracker profile, discussed in Section 5.2.

- The former Union Service Station at 3465 Homestead Road had three USTs and a sump. It was the site of a subsurface investigation that was closed in 1995. More details are provided in the facility's GeoTracker profile, discussed in Section 5.2.

- The former Jiffy Lube at 3478 Homestead Road was the site of several USTs and a subsurface investigation that was closed in 1999. More details are provided in the facility's GeoTracker profile, discussed in Section 5.2. This automotive maintenance facility is now a 10 Minute Speed Oil Change Center and, prior to being Jiffy Lube, was called Beacon Lube Shop.

- The Valero Station (former Beacon Station) at 3480 Homestead Road was the site of several USTs and a subsurface investigation that was closed in 1998. More details are provided in the facility's GeoTracker profile, discussed in Section 5.2.

There are two active hazardous waste generators/storage facilities in the vicinity of the Property:

- Homestead Auto Wash at 3500 Homestead Road, listed as having a UST, and

- 10 Minute Speed Oil Change Center at 3478 Homestead Road, listed as having an AST.

The Property is located about 1/5-mile east of the Intersil Inc./ Siemens Components national priorities list site at 10900 N Tantau Ave/ 19000 Homestead Rd. This site is listed as Final Status and due to its orientation to the Property is unlikely to pose a risk.

5.2 FOIA/Public Records Request Responses

FOIA/public records requests for the Property were submitted to federal, state, and local regulatory agencies (Table 1, Section 2.2). Information obtained from all agency correspondence as well as their associated online databases is included in Appendix F and is summarized below.

Bay Area Air Quality Management District (BAAQMD)

On April 27, 2021, the BAAQMD informed Roux via email that there were no records for the addresses associated with the North building (3521-3547 Homestead Road). On May 4, 2021, the BAAQMD provided Plant Status Reports for the following:

- Texaco gas station at 841 Lawrence Expressway, reported demolished on August 19, 1985, and
- Homestead Cleaners at 3587 Homestead Road, reporting average annual emissions of organics of 0.88 pounds per day in the period from August 2019 to August 2020.

California Department of Conservation Geologic Energy Management Division (CalGEM) Well Finder

On April 14, 2021, Roux searched the CalGEM database as part of its record review. No oil and gas wells were identified in the vicinity of the Property.

California Department of Transportation (Caltrans)

On May 10, 2021, Caltrans informed Roux via email there are no documents available for the Property.

City of Santa Clara

On April 19, April 22, April 30, and May 17, 2021, the City of Santa Clara provided documents for the Property summarized below:

- Building Department:
  - Permit histories for individual addresses on the Property;
  - Investigation related to Super Kyo-Po Market building violation for uninspected, unpermitted plumbing, mechanical, and electrical work done in 2013;
  - Permit history for the drycleaners facility shows that the drycleaning machines were replaced in 2008.
- Fire Department***:***
  - Documentation of hazardous wastes storage at Homestead Cleaners, including the following:
    - CERS Hazardous Materials and Waste Inventory forms, dated January 2004, May 2007, and March 2011, reporting storage of up to 60 gallons of pure perchloroethylene in a tank, 30 gallons of waste perchloroethylene in a steel drum, and 120 pounds of perchloroethylene filters in a steel drum;
    - Hazardous Materials Inventory Statements and Inspection Reports; and
    - UST Unauthorized Release/Contamination Site Report, dated September 28, 2011, documenting that soil samples were taken during the replacement of the former perchloroethylene-containing drycleaning machine with a hydrocarbon drycleaning machine.
  - Documentation of a Phase I and II Environmental Investigation for the former gas station at 841 Lawrence Expressway, dated February 24, 1993, summarized below:
    - Application for Permit to Operate Underground Storage Tanks, dated September 11, 1985;
    - Report of removal of a 500-gallon waste oil UST by Environmental Technology, dated May 18, 1988;

- Notification by the Santa Clara Fire Department of a monitoring plan being needed to continue operation tanks, dated April 1987 and June 1990;

- Administrative Order to remove tanks, dated October 15, 1991;

- Tank Removal Permit, dated May 27, 1992;

- Underground Tank Technical Closure Report for the three 10,000-gallon gasoline tanks and hydraulic hoist, reporting possible cracking in one tank and an odor of gasoline in the surrounding soils of all three tanks;

- Hazardous waste manifests, dated June 11, 1992, and Certificate of Disposal, dated June 16, 1992, related to the tank removal;

- Chromalab laboratory analysis of tank removal soil samples, dated June 11, 1992, showing detections of gasoline ranging from 2.8 to 290 mg/kg, toluene ranging from 7.7 to 280 ug/kg, ethylbenzene ranging from 940 to 1,100 ug/kg, xylenes ranging from 4.9 to 10,000 ug/kg, lead ranging from 3.2 to 6.4 mg/kg;

- After a limited excavation, more severe TPH-impacts were observed and Gen-Tech Environmental delineated the contamination to an area of 35 feet by 35 feet. Approximately 315 cubic yards of soil were excavated. The excavation reached a depth of up to 26 feet bgs when sampling indicated no impacts;

- Chromalab laboratory analysis of excavation confirmation soil samples, dated July 8, 1992, showing detections of gasoline (3.3 mg/kg), benzene (7.9 ug/kg), ethylbenzene (24 ug/kg), and xylenes (68 ug/kg) in one excavation bottom sample; and xylenes (5.9 ug/kg) in one south excavation wall sample;

- The excavation was backfilled with clean fill and impacted native fill that was allowed to go through bioremediation and aeration;

- Chromalab laboratory analysis of remediated soil samples, dated September 18, 1992, showing detections of gasoline (1.4 mg/kg), toluene (47 ug/kg), ethylbenzene (120 ug/kg), and xylenes (870 ug/kg) in one sample;

- SCVWD letter, dated April 26, 1993, stating Request for Case Closure Letter from March 23, 1993 is insufficient and more investigation is necessary; and

- Request for Site Closure at 841 Lawrence Expressway by Gen-Tech, dated April 20, 1994.

Department of Toxic Substances Control (DTSC)

On April 16, 2021, the DTSC informed Roux via email there are no documents available for the Property (3521 and 3591 Homestead Road).

On April 19, 2021, Roux sent an additional request for records related to all addresses associated with the Property. On April 30, 2021, the DTSC informed Roux via email there are no documents available for the Property.

Envirostor (DTSC's online database) was queried on April 16, 2021 and identified no listings in the vicinity of the Property.

Online records available through the DTSC Hazardous Waste Tracking System (HWTS) were searched for the Property on April 9, 2021. Three inactive listings were identified for the Property. These findings are consistent with the HWTS listings discussed in Section 5.1.1. This most recent generator ID was for Homestead Cleaners, active from 1998 to 2020.

San Francisco Regional Water Quality Control Board (RWQCB)

On April 16, 2021, the RWQCB informed Roux via email there are no documents available for the Property (3521 and 3591 Homestead Road).

On April 19, 2021, Roux sent an additional request for records related to all addresses associated with the Property. On April 27, 2021, the RWQCB informed Roux via email there are no documents available for the Property. On April 16, 2021, Roux searched the SMARTS database and identified no listings for the Property.

On April 14, 2021, Roux searched the California GeoTracker Database and found the following cases in the vicinity of the Property:

- Thrifty #174[15] at 3501 Homestead Road, located about 300 feet southeast of the Property, at the intersection of Bing Drive and Homestead Road. This former Thrifty gas station, currently a Texaco station, is a LUST cleanup site, eligible for closure as of May 22, 2020. The discovery of a release in 1987 led to a subsurface investigation and the removal of four gasoline USTs. A maximum total petroleum hydrocarbon (TPH) soil concentration of 4,400 milligrams per kilogram (mg/kg) was detected during the initial investigation. In 1988, approximately 380 cubic yards of TPH-impacted soil were removed. Three 10,000-gallon USTs were installed to replace the old tanks. In 2003, pilot testing was conducted at the site. Dual phase extraction was carried out from 2007 to 2009, removing about 11,770 pounds (lbs) of vapor-phase TPH and two million gallons of TPH-impacted groundwater. From August 2010 to March 2019, intermittent soil vapor extraction was conducted, removing 8,266 lbs of vapor-phase TPH.

  The results of the last quarterly sampling event were presented in a status report dated April 27, 2020 by ATC Group Services LLC for Phillips 66 Company. Groundwater sampling results, compared to the 2019 RWQCB Residential Groundwater Environmental Screening Levels (ESLs), are summarized below:

  - TPH detections in nine wells, with concentrations ranging from 57 to 2,900 ug/L,
  - Benzene (ESL=0.42 ug/L) exceedances in eight wells, with concentrations ranging from 0.59 to 420 ug/L, and

[15] Thrifty #174, GeoTracker Case T0608501441. (https://geotracker.waterboards.ca.gov/profile_report.asp?global_id=T0608501441)

- Ethylbenzene (ESL=3.5 ug/L) exceedances in three wells, with concentrations ranging from 5.9 to 16 ug/L.

The extents of the groundwater plume are largely confined to the gas station footprint, concentrated in the vicinity of the former USTs, but appear to be migrating north into the adjacent parking lot. The monitoring wells closest in proximity to the Property had no detections for any analyte tested. The risk of cross-gradient migration toward the Property is low.

According to the Proposed Case Closure Letter, dated March 30, 2021, this site is eligible for closure as a low-threat UST site, pending responses from the SCVWD, RWQCB, City of Santa Clara, and nearby property owners/tenants. As the site has not been closed, it may be considered a CREC.

- Gas and Shop[16] at 841 Lawrence Expy, located on the Property at the northwest corner. This former gas station was a LUST cleanup site, closed by the Santa Clara Valley Water District (SCVWD) Groundwater Quality Branch on May 9, 1995. According to the Closure Letter, remedial action included the removal of three 10,000-gallon USTs, piping, and a hydraulic hoist in 1992. Approximately 250 cubic yards of impacted soil was removed, treated, and returned to the excavation. One monitoring well was installed and no groundwater gasoline contamination was found. No contaminants were detected above current ESLs before or after remediation. Soil TPH concentration was reduced to 3.3 mg/kg from 290 mg/kg. This site does not pose any further risks to the Property.

- AMI[17] at 3800 Homestead Road, located about 250 feet south of the Property, across Homestead Road. This case was a LUST cleanup site for a leak reported in 1988, closed by the Santa Clara Valley Water District (SCVWD) on May 22, 2020.

- Chevron #9-1055[18] at Homestead Road, located about 400 feet southeast of the Property, at the intersection of Princeton Way and Homestead Road. This former gas station was a LUST cleanup site, closed by the Santa Clara County DEH on November 30, 2007. A release of around 800-gallons of gasoline from a leaking fill adapter was reported in 1986. Remedial action included the installation of eleven monitoring wells and removal of 17,000 gallons of TPH as gasoline (TPH-g)-impacted groundwater from 1991 to 1992. Soil vapor extraction was conducted from 1991 to 1996, removing approximately 1,850 pounds of hydrocarbons. Residual soil contamination consisted of 8 mg/kg TPH-g, 0.24 mg/kg benzene, 0.4 mg/kg toluene, 2.1 mg/kg ethylbenzene, 2.1 mg/kg xylenes. Residual groundwater contamination consisted of 480 ug/L TPH-g, 4 ug/L benzene, 0.9 ug/L toluene, and 1.5 ug/L xylenes. Regular groundwater monitoring was conducted from 1986 to 2006. The only detection was 51 ug/L TPH-g during the most recent monitoring event in 2006. This site does not pose any risks to the Property.

- Unocal Service Station #4776[19] at 3465 Homestead Road, located about 500 feet southeast of the Property, at the intersection of Bing Drive and Homestead Road. This former gas station was a LUST cleanup site, closed by the SCVWD on May 3, 1995. Groundwater monitoring in 1991 showed some TPH impacts. Soil vapor extraction testing was done in April 1992, and it was determined that this site may be impacted by the neighboring Chevron and BP sites. Three gasoline USTs and one waste oil UST were removed in September 1992 along with 330 cubic yards of soil. Total oil/grease (TOG) impacts were found in the waste oil tank pit. After over-excavation, TOG was non-detect. Subsequent verification monitoring showed only one instance of detections over eight quarters. The results show minimal residual contamination is present but is not a threat to groundwater.

[16] Gas and Shop, GeoTracker Case T0608500700. (https://geotracker.waterboards.ca.gov/profile_report.asp?global_id=T0608500700)
[17] AMI, GeoTracker Case T0608591800. (https://geotracker.waterboards.ca.gov/profile_report.asp?global_id=T0608591800)
[18] Chevron #9-1055, GeoTracker Case T0608500378. (https://geotracker.waterboards.ca.gov/profile_report.asp?global_id=T0608500378)
[19] Unocal Service Station #4776, GeoTracker Case T0608501524.
(https://geotracker.waterboards.ca.gov/profile_report.asp?global_id=T0608501524)

- Jiffy Lube No. 674[20] at 3478 Homestead Road, located about 530 feet southeast of the Property, at the intersection of Princeton Way and Homestead Road. This former automobile service facility was a LUST cleanup site, closed by the SCVWD on March 10, 1999. Three motor oil USTs and one used motor oil UST were closed in place in 1998. Confirmation sampling indicated minor residual contamination is present but does not pose a threat to groundwater.

- Beacon #552[21] at 3480 Homestead Road, located about 550 feet southeast of the Property, at the intersection of Princeton Way and Homestead Road. This former gas station was a LUST cleanup site, closed by the SCVWD on March 23, 1998. In 1984, four USTs were removed, and at the time of closure, there were three 3,000-gallon oil USTs, one 3,000-gallon waste oil UST, two 10,000-gallon gasoline USTs, and one 8,000-gallon gasoline UST remaining at the site. Groundwater sampling yielded maximum detections of 2.8 ug/L benzene, 2.2 ug/L toluene, and 2.6 ug/L xylene. The residual contamination at this site is likely to have reduced over time and no further action was required.

- Mobil Station[22] at 771 Lawrence Expy, located about 1,000 feet south of the Property. This former gas station was a LUST cleanup site, closed by the SCVWD on March 6, 1995. In 1985, four USTs were removed. During removal, six holes were found and the smell of petroleum was noted beneath the tanks. Oil was detected in only one sample at 41 mg/kg under the waste oil tank. It was noted that the investigation did not meet sample analysis guidelines; however, this site was deemed as not a threat to groundwater.

Santa Clara County

On April 13, 2021, the Santa Clara County Department of Environmental Health (DEH) informed Roux via CEPA Public Records portal there are no documents available for the Property (3521 and 3591 Homestead Road).

On April 19, 2021, Roux sent an additional request for records related to all addresses associated with the Property. On April 26, 2021, Santa Clara County informed Roux via CEPA Public Records portal there are no documents available for the rest of the addresses associated with the Property.

United States Environmental Protection Agency (EPA)

On April 16, 2021, the EPA provide a link to the MyProperty database to search for records related to individual addresses. Roux searched the MyProperty database and identified no listings for the Property.

5.3 Documents Provided by the User

No documents were provided by the User.

[20] Jiffy Lube No. 674, GeoTracker Case T0608502140. (https://geotracker.waterboards.ca.gov/profile_report.asp?global_id=T0608502140)
[21] Beacon #552, GeoTracker Case T0608502035. (https://geotracker.waterboards.ca.gov/profile_report.asp?global_id=T0608502035)
[22] Mobile GeoTracker Case T0608500941. (https://geotracker.waterboards.ca.gov/profile_report.asp?global_id=T0608500941)

6. Property Reconnaissance

Roux conducted Property reconnaissance on April 20, 2021. The objective of the reconnaissance was to check for visual evidence of past or present use or storage of hazardous materials that could potentially affect the soil, groundwater quality, and soil vapor at the Property. Photographs taken during the Property reconnaissance are attached (Appendix G). Mr. David Bider, one of the Property Owners (key site representative), provided access to the Property for the reconnaissance. Mr. Bider stated that he has had the Property for 25-years. During the reconnaissance, Mr. Bider answered questions regarding the Property's history and use. Information obtained from the interview with Mr. Bider corroborated information obtained elsewhere and is provided below.

The Property reconnaissance includes the physical inspection of the two buildings on the Property, the building on the Seller's adjacent parcel, empty northwest corner lot, and parking areas. Photographs taken during the Property Reconnaissance are included in Appendix G.

North Building Tenant Spaces

Super Kyo-Po Plaza supermarket occupies the eastern half of the North Building facing the main parking lot off Homestead Road (Photographs 1 through 3; App. G). The supermarket sells packaged and prepared foods and contains a small food court. In the back is a loading area for receiving, packaging, and disposing of products. A transformer is located in the northeastern most corner of the loading area. Adjacent to the supermarket to the west is Phở Life restaurant (Photograph 15), Tous les Jours bakery (Photograph 1), and former Misoya restaurant (Photograph 7). The west side of the building is occupied by Kevin's Tailoring, Classic Homestead Barber, Golden Hair Studio, and COR fitness studio (Photographs 4 through 6).

South Building Tenant Spaces

A walkway separates the two buildings and connects the parking lots on either side. Photograph 7 shows the walkway between the former Misoya restaurant and Verizon store located at the northeast corner of the South Building. Adjacent to the Verizon to the west is ChiMek restaurant which currently has a tent for outdoor dining occupying a portion of the parking lot (Photograph 10). Adjacent to ChiMek on the west side of the building is a Baskin-Robbins Ice Cream shop, Homestead Cleaners dry cleaner (Photograph16), Homestead Wash and Dry laundromat (Photograph 13), and JX Cuisine restaurant (Photograph 11).

Several machines, including two dry cleaning machines, were observed in the Homestead Cleaners facility (Photograph 17). The dry cleaner currently uses tetrachloroethane (PCE) which is stored in a drum with appropriate secondary containment along with various other chemicals in gallon jugs (Photograph 18). According to Mr. Bider and the dry cleaners, a Phase I and II ESA was conducted several years ago which found no indication of subsurface impacts. However, said investigation reports were not provided to Roux.

The eastern side of the South Building (Photograph 12) is occupied by a Starbucks coffee shop, the former Homestead Lounge (Photograph 14), PostalAnnex shipping store, Esha Yoga studio, Shiseido cosmetics store, and Han Tang Wellness and Acupuncture Spa.

For the purposes of this ESA, the laundromat, JX Cuisine, and Starbucks are technically not on the Property but were still observed during site reconnaissance. The backrooms of the laundromat and Verizon store were not observed. The Golden Hair Studio, Esha Yoga studio and Han Tang Wellness and Acupuncture Spa

were closed and not observed during site reconnaissance. These are considered data gaps but we do not expecte the data gaps to change the results of the findings of this report.

841 Lawrence Expressway (Former Gas & Shop)

The former Gas and Shop at the northwest corner of the Property is an empty dirt lot with signage for Kyo-Po Plaza (Photograph 8).

Surrounding Properties

Observations of surrounding areas are consistent with Table 2 in Section 3.2. Adjacent properties include a kindergarten/childcare facility, McDonald's restaurant (Photograph 21), and residential area (Photograph 20). Across Homestead Road is a commercial shopping center. Across Lawrence Expressway is an apartment complex. The building south adjacent on the Seller's portion (3595 Homestead Road) was observed but not within the intended Property boundary. The building was vacant but was previously used as a bank and payday loan business.

6.1 Utilities

Electrical and water utilities are provided to the Property. Tenant spaces are individually metered.

6.2 Polychlorinated Biphenyls (PCB)

Electrical transformers were observed in three locations during the Property reconnaissance. One located in the parking lot adjacent to Lawrence Expressway was labeled as non-PCB with no staining observed. One located in the back of Kyo-Po market was partially blocked by crates but was visibly labeled as non-PCB. One transformer was located next to the COR fitness studio in a fenced enclosure and was not able to be fully inspected. This transformer is not likely to contain PCBs but is considered a data gap.

6.3 Staining and Stressed Vegetation

No staining was observed around the Property.

6.4 Drains and Sumps

Several storm drains/catch basins were observed within the parking lot areas.

6.5 Solid Waste

Garbage and recyclables are collected by Mission Trail of Santa Clara. Used cooking oil from the Phở Life restaurant was stored in a collector in the parking lot behind the restaurant.

6.6 Wastewater

No wastewater processes were observed during Property reconnaissance.

6.7 Wells

No wells were identified on the Property.

6.8 Out-of-Scope Services

No out-of-scope services were provided.

7. Interviews and User-Provided Information

To complete this Phase I ESA, Roux requested an interview and questionnaire from the User.

7.1 User Questionnaire

Trevor Brown, the User's Assistant Project Manager, filled out a User Questionnaire for the Property on April 28, 2021. According to Mr. Brown, the User is unaware of any environment liens, land use limitations, engineering controls, or any other environmental issues related to the Property.

7.2 Interviews

Mr. David Bider, Property Owner (key site representative), provided access to the Property for the reconnaissance. Mr. Bider stated that he has been one of the owners of the Property since its purchase 25 years ago. Mr. Bider answered questions regarding the Property's history and use during reconnaissance, and after via email. According to Mr. Bider, the buildings on the Property were built in 1960. Information obtained from the interview with Mr. Bider corroborated information obtained elsewhere and is provided in appropriate sections of this report.

8. Phase I ESA Conclusions and Recommendations

Roux Associates, Inc. (Roux) has performed a Phase I Environmental Site Assessment (ESA) for 3521 and 3591 Homestead Road (Property) in Santa Clara, California. This Phase I ESA was performed on behalf of Trumark Homes, LLC (User).

The Property is a 3.4-acre portion of the land associated with APNs 290-23-053 and 290-23-049 which currently occupies approximately 5.55 acres of retail and commercial development with associated parking. Roux understands that the User plans to redevelop the Property to include residential townhomes, a park, and associated parking and landscaping. The southern 2.1-acre portion of the parcels is intended to be retained by the Seller as a new, separate parcel.

The Property and surrounding area were used for agricultural purposes, specifically orchards, up to around 1963. It was then developed into its current use as a commercial retail shopping center. The following hazardous waste generating facilities are listed at the Property:

- Super KPO Plaza at 3521 Homestead Road,
- State Gas and JT Petroleum at 841 Lawrence Expy, and
- Homestead Cleaners at 3587 Homestead Road.

This Phase I ESA was performed to identify recognized environmental conditions (RECs), controlled recognized environmental conditions (CRECs), and/or historical recognized environmental conditions (HRECs) at the Property, indicating past, current, or material threats of the release of hazardous materials or petroleum hydrocarbons to the Property's soil, groundwater, or surface water. The ESA was conducted by investigating past Property uses, reviewing the results of a search of environmental databases, reviewing records at relevant government agencies, and performing a Property reconnaissance.

There were two RECs identified at the Property

- Potential impacts of pesticides due to the Property and surrounding area's history of agricultural use;
- Potential impacts of volatile organic carbons (VOCs) related to Homestead Cleaners and Drapery dry cleaning activities, which date back to the late 1960s.

One CREC identified at the Property:

- Former Thrifty gas station, 225 feet east of the Property at 3501 Homestead Road, currently a Texaco station, is the site of a cleanup involving petroleum in the subsurface. At the time of this report, the site is awaiting approval for case closure.

The following environmental concern was identified at the Property which does not rise to the level of a REC but is considered a business environmental risk (BER). BERs are conditions that generally do not present a threat to human health or the environment and that generally would not be the subject of an enforcement action if brought to the attention of appropriate agencies; however, these conditions may have an environmentally driven impact on the business associated with the current or planned use of a parcel of commercial real estate. Roux identified the following BER:

- Homestead Wash and Dry is a laundromat, active since 1994. It is possible that this facility has previously handled hazardous chemicals related to dry cleaning.

A data gap is a lack of or inability to obtain information required by this practice despite good faith efforts by the environmental professional to gather such information. The following data gaps were identified during the Phase I ESA.

- Roux did not have access to enter the transformer enclosure located near COR fitness studio,
- The backrooms of the laundromat and Verizon store were not observed during site reconnaissance, and
- Golden Hair Studio, Esha Yoga studio and Han Tang Wellness and Acupuncture Spa were closed and not observed during site reconnaissance.

Based on these findings a Focused Phase II investigation is recommended to assess the RECs identified in the Phase I ESA.

9. Report Assumptions and Limitations

The Phase I ESA described herein was conducted by Roux in accordance with ASTM Standard Practice E1527-13, which is consistent with the regulatory requirements for conducting all appropriate inquiries (40 CFR Part 312, Standards and Practices for All Appropriate Inquiries; Final Rule[23]). The preamble for the AAI Rule states:

> *In today's final rule, EPA is referencing the standards and practices developed by ASTM International and known as Standard E1527-05 (entitled "Standard Practice for Environmental Site Assessments: Phase I Environmental Site Assessment Process") and recognizing the E1527-05 standard as consistent with today's final rule. The Agency determined that this voluntary consensus standard is consistent with today's final rule and is compliant with the statutory criteria for all appropriate inquiries. Persons conducting all appropriate inquiries may use the procedures included in the ASTM E1527-05 standard to comply with today's final rule.*[24]

This AAI Rule was subsequently amended in 2013, as indicated in the following "Background":

> *With today's action, EPA is establishing that parties seeking liability relief under CERCLA's landowner liability protections, as well as recipients of brownfields grants for conducting site assessments, will be considered to have met the standards and practices for all appropriate inquiries, as set forth in the Brownfields Amendments to CERCLA and 40 CFR Part 312, if such parties follow the procedures provided in the ASTM E1527-13 "Standard Practice for Environmental Site Assessments: Phase I Environmental Site Assessment Process." EPA made this determination based upon the Agency's finding that the ASTM E1527-13 standard is compliant with the All Appropriate Inquiries Rule. Therefore, parties conducting all appropriate inquiries may use the procedures in the newly issued ASTM E1527-13 standard when conducting all appropriate inquiries.*[25]

It is Roux understanding that this Phase I ESA was requested by the User so that the User may qualify for the innocent landowner, contiguous property owner, or bona fide prospective purchaser limitations on liability under the Comprehensive Environmental Response, Compensation, and Liability Act (CERCLA). One of the requirements that a person acquiring real property must meet in order to qualify for one of these limitations on liability under CERCLA is to perform all appropriate inquiries in conformance with the AAI Rule (or the ASTM Standard Practice E1527-13) prior to acquisition of the property. The User has acknowledged that, under the AAI Rule, Roux performance of the Phase I ESA described herein will not alone result in the User satisfying all of the requirements of the AAI Rule and provide a defense to CERCLA liability. Further, the User has acknowledged that the AAI Rule requires that certain additional inquiries be undertaken to satisfy the CERCLA AAI requirements. **ACCORDINGLY, ROUX MAKES NO GUARANTEES OR WARRANTIES, EXPRESSED OR IMPLIED, REGARDING THIS PHASE I ESA, INCLUDING WITHOUT LIMITATION, ANY WARRANTY THAT THIS PHASE I ESA WILL IN FACT QUALIFY USER FOR A DEFENSE TO CERCLA LIABILITY.**

Roux has performed this Phase I ESA in a professional manner using that degree of skill and care exercised for similar projects under similar conditions by reputable and competent environmental consultants. Professional judgments expressed herein are based on the facts currently available to Roux.

The AAI Rule requires, and the conclusions stated herein represent the application of a variety of engineering and technical disciplines to material facts and conditions associated with the Property. As such, these

[23] Final Rule and information available at www.epa.gov/swerosps/bf/regneg.htm#final_rule, and https://federalregister.gov/a/2013-31112.
[24] Federal Register: November 1, 2005 (Volume 70, Number 210), page 66081.
[25] Federal Register: December 30, 2013 (Volume 78, Number 250).

conclusions are based on subjective interpretations and the exercise of discretion. Many of these facts and conditions are subject to change over time. Accordingly, the conclusions must be considered within this context.

The User has agreed that Roux shall not be responsible for conditions or consequences arising from relevant facts that were concealed, withheld, or not fully disclosed at the time the Phase I ESA was performed. To the extent practicable, Roux has identified data gaps, and has evaluated the potential significance of such data gaps.

It should be noted that Roux has not collected any samples on the Property and is relying on information presented by others, often in preliminary, draft, or verbal form. By referencing this information, Roux does not accept responsibility for the accuracy of the underlying data or documentation.

This Phase I ESA Report should not be considered a legal interpretation of existing environmental laws and regulations. The Phase I ESA was conducted with a reasonable degree of inquiry to identify RECs, but uncertainty is not eliminated. No Phase I ESA can wholly eliminate uncertainty regarding the potential for RECs in connection with a property. The Phase I ESA process is intended to reduce, but not eliminate, the uncertainty involved with identifying RECs.

This Phase I ESA Report is not an appraisal or value judgment of the Property. The User has agreed that Roux shall not be liable for any use of the Phase I ESA Report as an appraisal or value judgment of the Property.

The Phase I ESA Report has been prepared for the exclusive use of the User for specific application to the Property. The User has agreed that any third-party use of this Phase I ESA Report is the User's sole responsibility and at the User's sole liability.

We declare that, to the best of my professional knowledge and belief, we meet the definition of Environmental Professional as defined in §312.10 of 40 CFR 312; and,

We have the specific qualifications based on education, training, and experience to assess a property of the nature, history, and setting of the subject property. We have developed and performed the all appropriate inquiries in conformance with the standards and practices set forth in 40 CFR 312.

Respectfully submitted,

ROUX ASSOCIATES, INC.



Emma Totsubo
Staff Engineer



Angela Liang Cutting, Ph.D., P.E.
Principal Engineer



Richard Maxwell
Principal Geologist

FIGURES

1. Site Location Map
2. Site Layout

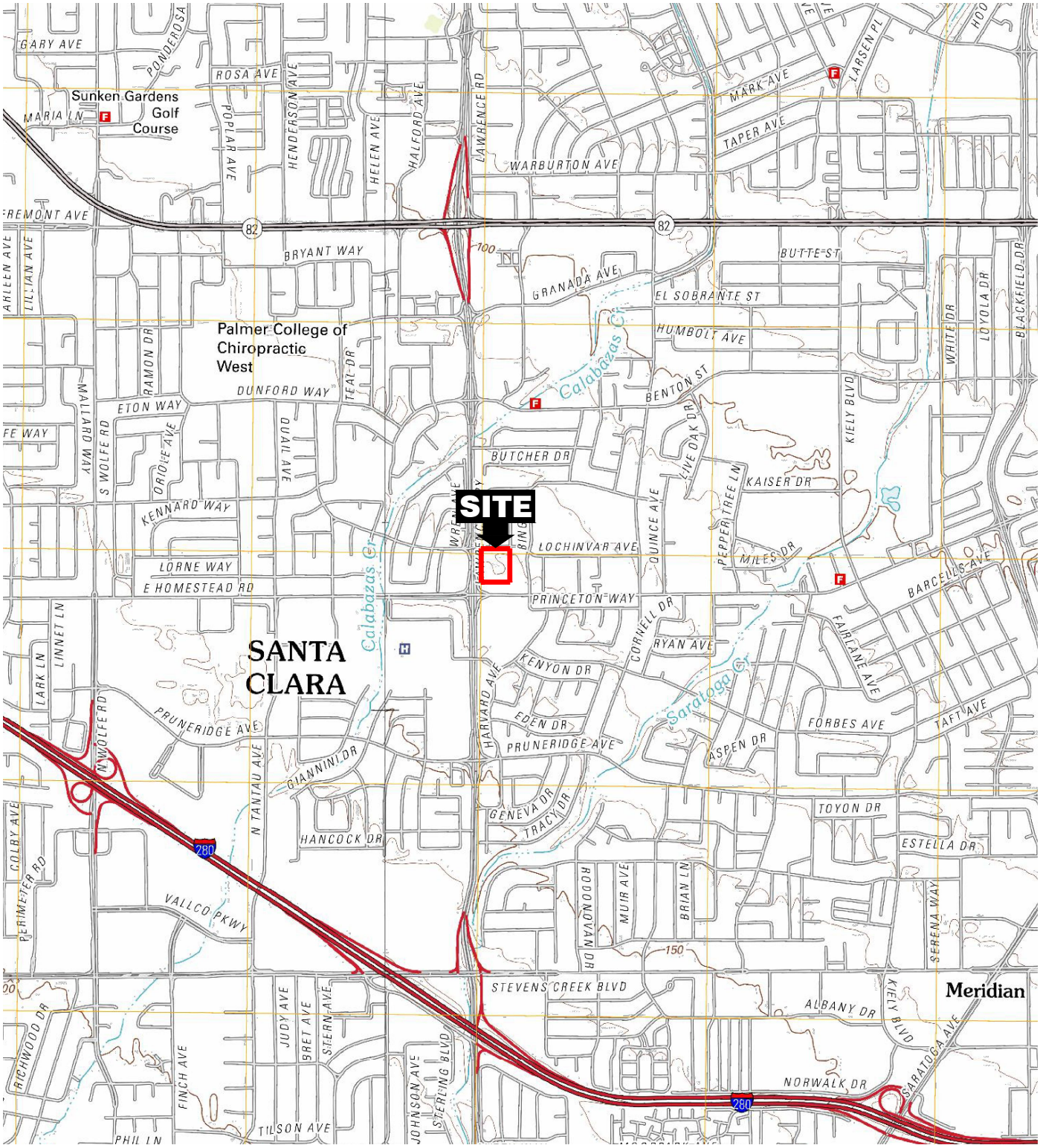

LEGEND

PROPERTY BOUNDARY

N

2000' 0 2000'

Title:

SITE LOCATION MAP

8521 AND 8591 HOMESTEAD ROAD
SANTA CLARA, CALIFORNIA

Prepared for:

TRUMARK HOMES

ROUX

Compiled by: ET	Date: 08APR2021
Prepared by: ET	Scale: AS SHOWN
Project Mgr: ALC	Project: 2428.0010S000
File: HOMESTEAD SC FIGURES.DWG	

FIGURE 1

S:\CLIENTS\TRUMARK\2021_04 HOMESTEAD SC\2-PHASE I ESA\FIGURES\HOMESTEAD SC FIGURES.DWG



LEGEND

PROPERTY BOUNDARY

N

150' 0 150'

Title:

SITE PLAN

8521 AND 8591 HOMESTEAD ROAD
SANTA CLARA, CALIFORNIA

Prepared for:

TRUMARK HOMES

ROUX

Compiled by: ET	Date: 20APR2021	FIGURE
Prepared by: ET	Scale: AS SHOWN	2
Project Mgr: ALC	Project: 2428.0010S000	
File: HOMESTEAD SC FIGURES.DWG		

\\SRVOLCAFP1\OAKLAND SHARED\CLIENTS\TRUMARK\2021_04 HOMESTEAD SC\2-PHASE I ESA\FIGURES\HOMESTEAD SC FIGURES.DWG

APPENDICES

A. EDR Radius Map with GeoCheck

B. U.S. Geological Survey Historical Topographic Maps

C. Historical Aerial Photographs

D. City Directory Abstract

E. Sanborn Fire Insurance Maps

F. Freedom of Information Act Document Requests and Responses

G. Site Photographs

H. User Questionnaire

APPENDIX A

EDR Radius Map with GeoCheck

Homestead Santa Clara
3521 and 3591 Homestead Road
Santa Clara, CA 95051

Inquiry Number: 6442614.2s
April 09, 2021

The EDR Radius Map™ Report with GeoCheck®

6 Armstrong Road, 4th floor
Shelton, CT 06484
Toll Free: 800.352.0050
www.edrnet.com

TABLE OF CONTENTS

SECTION	PAGE
Executive Summary	ES1
Overview Map	2
Detail Map	3
Map Findings Summary	4
Map Findings	9
Orphan Summary	388
Government Records Searched/Data Currency Tracking	GR-1

GEOCHECK ADDENDUM

Physical Setting Source Addendum	A-1
Physical Setting Source Summary	A-2
Physical Setting Source Map	A-12
Physical Setting Source Map Findings	A-13
Physical Setting Source Records Searched	PSGR-1

Thank you for your business.
Please contact EDR at 1-800-352-0050
with any questions or comments.

Disclaimer - Copyright and Trademark Notice

This Report contains certain information obtained from a variety of public and other sources reasonably available to Environmental Data Resources, Inc. It cannot be concluded from this Report that coverage information for the target and surrounding properties does not exist from other sources. **NO WARRANTY EXPRESSED OR IMPLIED, IS MADE WHATSOEVER IN CONNECTION WITH THIS REPORT. ENVIRONMENTAL DATA RESOURCES, INC. SPECIFICALLY DISCLAIMS THE MAKING OF ANY SUCH WARRANTIES, INCLUDING WITHOUT LIMITATION, MERCHANTABILITY OR FITNESS FOR A PARTICULAR USE OR PURPOSE. ALL RISK IS ASSUMED BY THE USER. IN NO EVENT SHALL ENVIRONMENTAL DATA RESOURCES, INC. BE LIABLE TO ANYONE, WHETHER ARISING OUT OF ERRORS OR OMISSIONS, NEGLIGENCE, ACCIDENT OR ANY OTHER CAUSE, FOR ANY LOSS OF DAMAGE, INCLUDING, WITHOUT LIMITATION, SPECIAL, INCIDENTAL, CONSEQUENTIAL, OR EXEMPLARY DAMAGES. ANY LIABILITY ON THE PART OF ENVIRONMENTAL DATA RESOURCES, INC. IS STRICTLY LIMITED TO A REFUND OF THE AMOUNT PAID FOR THIS REPORT.** Purchaser accepts this Report "AS IS". Any analyses, estimates, ratings, environmental risk levels or risk codes provided in this Report are provided for illustrative purposes only, and are not intended to provide, nor should they be interpreted as providing any facts regarding, or prediction or forecast of, any environmental risk for any property. Only a Phase I Environmental Site Assessment performed by an environmental professional can provide information regarding the environmental risk for any property. Additionally, the information provided in this Report is not to be construed as legal advice.

Copyright 2020 by Environmental Data Resources, Inc. All rights reserved. Reproduction in any media or format, in whole or in part, of any report or map of Environmental Data Resources, Inc., or its affiliates, is prohibited without prior written permission.

EDR and its logos (including Sanborn and Sanborn Map) are trademarks of Environmental Data Resources, Inc. or its affiliates. All other trademarks used herein are the property of their respective owners.

EXECUTIVE SUMMARY

A search of available environmental records was conducted by Environmental Data Resources, Inc (EDR). The report was designed to assist parties seeking to meet the search requirements of EPA's Standards and Practices for All Appropriate Inquiries (40 CFR Part 312), the ASTM Standard Practice for Environmental Site Assessments (E 1527-13), the ASTM Standard Practice for Environmental Site Assessments for Forestland or Rural Property (E 2247-16), the ASTM Standard Practice for Limited Environmental Due Diligence: Transaction Screen Process (E 1528-14) or custom requirements developed for the evaluation of environmental risk associated with a parcel of real estate.

TARGET PROPERTY INFORMATION

ADDRESS

3521 AND 3591 HOMESTEAD ROAD
SANTA CLARA, CA 95051

COORDINATES

Latitude (North):	37.3388150 - 37° 20' 19.73''
Longitude (West):	121.9949650 - 121° 59' 41.87''
Universal Tranverse Mercator:	Zone 10
UTM X (Meters):	589029.1
UTM Y (Meters):	4132728.8
Elevation:	133 ft. above sea level

USGS TOPOGRAPHIC MAP ASSOCIATED WITH TARGET PROPERTY

Target Property Map:	5640416 SAN JOSE WEST, CA
Version Date:	2012
Southwest Map:	5640178 CUPERTINO, CA
Version Date:	2012

AERIAL PHOTOGRAPHY IN THIS REPORT

Portions of Photo from:	20140606
Source:	USDA

MAPPED SITES SUMMARY

Target Property Address:
3521 AND 3591 HOMESTEAD ROAD
SANTA CLARA, CA 95051

Click on Map ID to see full detail.

MAP ID	SITE NAME	ADDRESS	DATABASE ACRONYMS	RELATIVE ELEVATION	DIST (ft. & mi.) DIRECTION
A1	SUPER KPO PLAZA	3521 HOMESTEAD RD	HAZNET, HWTS		TP
Reg	INTERSIL INC./SIEMEN	10900 N TANTAU AVE/1	NPL, SEMS, RCRA-SQG, US ENG CONTROLS, ENVIROSTOR,	Same	995, 0.188, WNW
A2	CAREY PROPERTY	841 LAWRENCE EXPRESS	RGA LUST	Higher	1 ft.
A3	HOMESTEAD CLEANERS	3587 HOMESTEAD RD	HAZNET, HWTS	Higher	1 ft.
A4	HOMESTEAD CLEANERS	3587 HOMESTEAD	CERS HAZ WASTE, CERS	Higher	1 ft.
A5	HOMESTEAD CLEANERS	3587 HOMESTEAD RD	RCRA NonGen / NLR	Higher	1 ft.
A6	HOMESTEAD CLEANERS	3587 HOMESTEAD RD	DRYCLEANERS	Higher	1 ft.
A7	GAS AND SHOP	841 LAWRENCE EXPRESS	RGA LUST	Higher	1 ft.
A8	HOMESTEAD CLEANERS	3587 HOMESTEAD ROAD	FINDS, ECHO	Higher	1 ft.
A9	1X STATE GAS	841 LAWRENCE EXPRESS	HAZNET, HWTS	Higher	1 ft.
A10	SABEK INC	841 LAWRENCE EXPRESS	HIST UST, CA FID UST	Higher	1 ft.
A11	GAS AND SHOP	841 LAWRENCE EXPY	FINDS	Higher	1 ft.
A12	1X J T PETROLEUM	841 LAWRENCE EXPRESS	HAZNET, HWTS	Higher	1 ft.
A13	GAS AND SHOP	841 LAWRENCE EXPY	LUST, HIST LUST, Cortese, HIST CORTESE, CERS	Higher	1 ft.
A14	HOMESTEAD RD	3587 HOMESTEAD RD	RCRA-SQG, EMI, CERS	Higher	1 ft.
A15	HOMESTEAD CLEANERS	3587 HOMESTEAD RD	CUPA Listings, HAZNET, HWTS	Higher	1 ft.
A16	SABEK, INC.	841 LAWRENCE EXPY	HIST UST	Higher	1 ft.
A17	GAS AND SHOP	841 LAWRENCE EXPY	RGA LUST	Higher	1 ft.
A18	HOMESTEAD CLEANERS	3587 HOMESTEAD RD	EDR Hist Cleaner	Higher	1 ft.
A19	SANTA CLARA MOHAWK	841 LAWRENCE EXWY	EDR Hist Auto	Higher	1 ft.
A20	GAS & SHOP	841 LAWRENCE EXPWY	RGA LUST	Higher	1 ft.
B21	H&S ENERGY PRODUCTS	3501 HOMESTEAD RD	RCRA NonGen / NLR	Higher	225, 0.043, ESE
B22	G & M OIL #202	3501 HOMESTEAD RD	RCRA NonGen / NLR	Higher	225, 0.043, ESE
B23	THRIFTY #174	3501 HOMESTEAD ROAD	LUST, HIST UST, Cortese, EMI, HIST CORTESE, CERS	Higher	225, 0.043, ESE
B24	CONOCO-PHILLIPS	3501 HOMESTEAD ROAD	UST	Higher	225, 0.043, ESE
B25	H&S ENERGY PRODUCTS	3501 HOMESTEAD RD	CERS HAZ WASTE, CERS TANKS, HAZNET, CERS, HWTS	Higher	225, 0.043, ESE
B26	COLONIAL ENERGY LLC	3501 HOMESTEAD RD	RCRA NonGen / NLR	Higher	225, 0.043, ESE
B27	TOSCO NORTHWEST CO N	3501 HOMESTEAD RD	RCRA-SQG, FINDS, ECHO	Higher	225, 0.043, ESE
B28	HOMESTEAD 76	3501 HOMESTEAD RD	EDR Hist Auto	Higher	225, 0.043, ESE
B29	THRIFTY #174	3501 HOMESTEAD RD	LUST, HIST LUST, SWEEPS UST, EMI	Higher	225, 0.043, ESE
B30	PHILLIPS 66 (FORMER	3501 HOMESTEAD RD	RCRA NonGen / NLR	Higher	225, 0.043, ESE
31	WILFREDO ESCOBAR	876 GALLATIN DRIVE	RCRA NonGen / NLR	Lower	317, 0.060, NNE
B32	HOMESTEAD CAR WASH	3500 HOMESTEAD	CERS HAZ WASTE, CERS TANKS, CERS	Higher	394, 0.075, SE
B33	HOMESTEAD AUTO WASH	3500 HOMESTEAD	UST	Higher	394, 0.075, SE
B34	HOMESTEAD CAR WASH	3500 HOMESTEAD ROAD	UST	Higher	394, 0.075, SE
B35	CHEVRON U.S.A. INC.	3500 HOMESTEAD RD.	SWEEPS UST, CA FID UST	Higher	394, 0.075, SE
B36	HOMESTEAD AUTO WASH	3500 HOMESTEAD RD	EDR Hist Auto	Higher	394, 0.075, SE
B37	CHEVRON	3500 HOMESTEAD	LUST, Cortese, HIST CORTESE, CERS	Higher	394, 0.075, SE
B38	HOMESTEAD CARWASH	3500 HOMESTEAD RD	RCRA NonGen / NLR	Higher	394, 0.075, SE

MAPPED SITES SUMMARY

Target Property Address:
3521 AND 3591 HOMESTEAD ROAD
SANTA CLARA, CA 95051

Click on Map ID to see full detail.

MAP ID	SITE NAME	ADDRESS	DATABASE ACRONYMS	RELATIVE ELEVATION	DIST (ft. & mi.) DIRECTION
B39	CHEVRON PRODUCTS SS#	3500 HOMESTEAD RD	RCRA NonGen / NLR	Higher	394, 0.075, SE
B40	91055	3500 HOMESTEAD RD	HIST UST	Higher	394, 0.075, SE
B41	CHEVRON #9-1055	3500 HOMESTEAD RD	LUST, HIST LUST	Higher	394, 0.075, SE
42	DRADWHOHL, RICKY	1197 LERWICK COURT	RCRA NonGen / NLR	Lower	405, 0.077, NNW
B43	UNION OIL SS# 4776	3465 HOMESTEAD RD	HIST UST	Higher	433, 0.082, ESE
B44	UNOCAL SERVICE STATI	3465 HOMESTEAD RD	LUST, HIST LUST, HIST UST, CHMIRS, Cortese	Higher	433, 0.082, ESE
B45	UNOCAL SERVICE STATI	3465 HOMESTEAD RD	LUST, HIST CORTESE	Higher	433, 0.082, ESE
B46	UNOCAL SS #4776/JOHN	3465 HOMESTEAD	LUST, SWEEPS UST, HIST UST, CA FID UST, CERS	Higher	433, 0.082, ESE
B47	PAULS UNION SERVICE	3465 HOMESTEAD ROAD	EDR Hist Auto	Higher	433, 0.082, ESE
C48	MELODY SU	835 BING DRIVE UNIT	RCRA NonGen / NLR	Lower	438, 0.083, East
C49	MARTHA RENTERIA	835 BING DRIVE	RCRA NonGen / NLR	Lower	438, 0.083, East
B50	10 MIN SPEED OIL CHA	3478 HOMESTEAD RD	RCRA NonGen / NLR	Higher	457, 0.087, ESE
B51	BEACON LUBE STOP # 2	3478 HOMESTEAD RD	HIST UST	Higher	457, 0.087, ESE
B52	JIFFY LUBE #674/CALI	3478 HOMESTEAD RD.	SWEEPS UST	Higher	457, 0.087, ESE
B53	JIFFY LUBE NO. 674	3478 HOMESTEAD RD	LUST, HIST LUST, CERS HAZ WASTE, HIST UST, CERS...	Higher	457, 0.087, ESE
B54	SPEED OIL CHANGE CEN	3478 HOMESTEAD RD	AST	Higher	457, 0.087, ESE
B55	JIFFY LUBE #674	3478 HOMESTEAD RD	CUPA Listings, HAZNET, HWTS	Higher	457, 0.087, ESE
56	B & G SHELL	1175 E HOMESTEAD	EDR Hist Auto	Higher	480, 0.091, WSW
D57	HOMESTEAD VALERO	3480 HOMESTEAD RD	RCRA NonGen / NLR	Higher	518, 0.098, SE
D58	BEACON STATION # 552	3480 HOMESTEAD RD	HIST UST	Higher	518, 0.098, SE
D59	HOMESTEAD VALERO	3480 HOMESTEAD RD	LUST, HIST UST, CERS TANKS, HAZNET, HIST CORTESE,...	Higher	518, 0.098, SE
D60	HOMESTEAD VALERO	3480 HOMESTEAD ROAD	UST	Higher	518, 0.098, SE
D61	CURT & BILLS GULF SE	3480 HOMESTEAD	EDR Hist Auto	Higher	518, 0.098, SE
D62	BEACON #552	3480 HOMESTEAD RD	LUST, HIST LUST, SWEEPS UST, CA FID UST, Cortese	Higher	518, 0.098, SE
63	ROLAND SMITH	1574 WAXWING AVE	RCRA NonGen / NLR	Lower	575, 0.109, NW
D64	VISTA POINTE APARTME	3455 HOMESTEAD ROAD	RCRA NonGen / NLR	Higher	645, 0.122, ESE
D65	VISTA POINTE APARTME	3455 HOMESTEAD ROAD	RCRA NonGen / NLR	Higher	645, 0.122, ESE
D66	VISTA POINTE ASSOCIA	3455 HOMESTEAD RD #2	RCRA NonGen / NLR	Higher	645, 0.122, ESE
D67	CAMBRIDGE MANAGEMENT	3455 HOMESTEAD ROAD	RCRA NonGen / NLR	Higher	645, 0.122, ESE
68	KILLARNEY CLEANERS	3550 HOMESTEAD RD	CUPA Listings, DRYCLEANERS, HWTS	Higher	736, 0.139, SSE
E69	VILLA PROPERTIES	753 HARVARD AVENUE	RCRA NonGen / NLR	Higher	859, 0.163, SE
70	MARCHESE FARMS	3690 HOMESTEAD RD	LUST, HIST LUST, Cortese, HIST CORTESE, CERS	Higher	951, 0.180, SW
F71	MOBIL SERVICE STATIO	771 LAWRENCE EXPY	HIST UST	Higher	966, 0.183, South
F72	VCA LAWRENCE ANIMAL	771 LAWRENCE EXPY	RCRA NonGen / NLR	Higher	966, 0.183, South
F73	VCA LAWRENCE ANIMAL	771 LAWRENCE EXPY	CERS HAZ WASTE, HAZNET, HWTS	Higher	966, 0.183, South
F74	MOBIL	771 LAWRENCE EXPY	LUST, HIST LUST, Cortese, HIST CORTESE, CERS	Higher	966, 0.183, South
G75	LIDOVINA WILSON	3477 FORBES AVE	RCRA NonGen / NLR	Higher	1054, 0.200, SSE
E76	GUY KATZ	710 BAYLOR DRIVE	RCRA NonGen / NLR	Higher	1065, 0.202, SE
H77	JAMES HONG	3384 PRINCETON CT.	RCRA NonGen / NLR	Lower	1191, 0.226, ESE

MAPPED SITES SUMMARY

Target Property Address:
3521 AND 3591 HOMESTEAD ROAD
SANTA CLARA, CA 95051

Click on Map ID to see full detail.

MAP ID	SITE NAME	ADDRESS	DATABASE ACRONYMS	RELATIVE ELEVATION	DIST (ft. & mi.) DIRECTION
G78	KEVIN SCHUERMAN	3505 KENYON DRIVE	RCRA NonGen / NLR	Higher	1192, 0.226, SSE
I79	KAISER HOSPITAL 700	700 LAWRENCE EXPY	CERS HAZ WASTE, CERS TANKS, CERS	Higher	1207, 0.229, SW
I80	KAISER PERMANENTE SA	700 LAWRENCE EXPWY B	RCRA-LQG	Higher	1207, 0.229, SW
I81	KAISER MEDICAL OFFIC	710 LAWRANCE EXPRESS	CERS HAZ WASTE, CERS	Higher	1207, 0.229, SW
I82	KAISER FOUNDATION HO	710 LAWRENCE EXPRESS	RCRA NonGen / NLR	Higher	1207, 0.229, SW
I83	KAISER HOSPITAL 700	700 LAWRENCE EXPY	UST	Higher	1207, 0.229, SW
J84	DAVID KEMPER	3494 BUTCHER DRIVE	RCRA NonGen / NLR	Lower	1256, 0.238, NNE
H85	ANNE CARVER	3354 PRINCETON CT	RCRA NonGen / NLR	Lower	1284, 0.243, ESE
J86	SAM MIANABI	3515 BUTCHER DRIVE	RCRA NonGen / NLR	Lower	1309, 0.248, NNE
87	MACIAS, RAYMOND & MA	3379 VANDERBILT	HIST CORTESE	Higher	1363, 0.258, SE
K88	AMERICAN MICROSYSTEM	3800 HOMESTEAD RD	RCRA-SQG, CPS-SLIC, FINDS, ECHO, EMI	Higher	1935, 0.366, WSW
K89	AMI-3800 HOMESTEAD	3800 HOMESTEAD	RESPONSE, ENVIROSTOR, LUST, CPS-SLIC, DEED,...	Higher	1935, 0.366, WSW
K90	EMCON ASSOCIATES	3800 HOMESTEAD ROAD	EMI, HWP	Higher	1935, 0.366, WSW
K91	AMI	3800 HOMESTEAD RD	SEMS-ARCHIVE	Higher	1935, 0.366, WSW
92	SIEMENS-19000 HOMEST	19000 HOMESTEAD	ENVIROSTOR, CPS-SLIC, DEED, Cortese, ENF, HIST...	Higher	2703, 0.512, WSW
93	INTERSIL/SIEMENS	(INTERSIL) 10900 TAN	CA BOND EXP. PLAN	Higher	3086, 0.584, WSW
94	VALLCO BUILDING 80	10432 N. TANTAU AVEN	ENVIROSTOR	Higher	4256, 0.806, SW
95	AMPEX CUPERTINO FACI	10435 N TANTAU AVE	SEMS-ARCHIVE, ENVIROSTOR	Higher	4778, 0.905, SW
96	ARCO STATION #2153	2800 HOMESTEAD ROAD	Notify 65	Lower	4933, 0.934, East

EXECUTIVE SUMMARY

TARGET PROPERTY SEARCH RESULTS

The target property was identified in the following records. For more information on this property see page 9 of the attached EDR Radius Map report:

Site	Database(s)	EPA ID
SUPER KPO PLAZA 3521 HOMESTEAD RD SANTA CLARA, CA 95051	HAZNET GEPAID: CAC002746820 HWTS	N/A

DATABASES WITH NO MAPPED SITES

No mapped sites were found in EDR's search of available ("reasonably ascertainable ") government records either on the target property or within the search radius around the target property for the following databases:

STANDARD ENVIRONMENTAL RECORDS

Federal NPL site list

Proposed NPL ---------- Proposed National Priority List Sites
NPL LIENS ---------- Federal Superfund Liens

Federal Delisted NPL site list

Delisted NPL ---------- National Priority List Deletions

Federal CERCLIS list

FEDERAL FACILITY ---------- Federal Facility Site Information listing

Federal RCRA CORRACTS facilities list

CORRACTS ---------- Corrective Action Report

Federal RCRA non-CORRACTS TSD facilities list

RCRA-TSDF ---------- RCRA - Treatment, Storage and Disposal

Federal RCRA generators list

RCRA-VSQG ---------- RCRA - Very Small Quantity Generators (Formerly Conditionally Exempt Small Quantity Generators)

Federal institutional controls / engineering controls registries

LUCIS ---------- Land Use Control Information System
US INST CONTROLS ---------- Institutional Controls Sites List

EXECUTIVE SUMMARY

Federal ERNS list

ERNS ---------- Emergency Response Notification System

State and tribal landfill and/or solid waste disposal site lists

SWF/LF ---------- Solid Waste Information System

State and tribal leaking storage tank lists

INDIAN LUST ---------- Leaking Underground Storage Tanks on Indian Land

State and tribal registered storage tank lists

FEMA UST ---------- Underground Storage Tank Listing
INDIAN UST ---------- Underground Storage Tanks on Indian Land

State and tribal voluntary cleanup sites

VCP ---------- Voluntary Cleanup Program Properties
INDIAN VCP ---------- Voluntary Cleanup Priority Listing

State and tribal Brownfields sites

BROWNFIELDS ---------- Considered Brownfieds Sites Listing

ADDITIONAL ENVIRONMENTAL RECORDS

Local Brownfield lists

US BROWNFIELDS ---------- A Listing of Brownfields Sites

Local Lists of Landfill / Solid Waste Disposal Sites

WMUDS/SWAT ---------- Waste Management Unit Database
SWRCY ---------- Recycler Database
HAULERS ---------- Registered Waste Tire Haulers Listing
INDIAN ODI ---------- Report on the Status of Open Dumps on Indian Lands
ODI ---------- Open Dump Inventory
DEBRIS REGION 9 ---------- Torres Martinez Reservation Illegal Dump Site Locations
IHS OPEN DUMPS ---------- Open Dumps on Indian Land

Local Lists of Hazardous waste / Contaminated Sites

US HIST CDL ---------- Delisted National Clandestine Laboratory Register
SCH ---------- School Property Evaluation Program
CDL ---------- Clandestine Drug Labs
Toxic Pits ---------- Toxic Pits Cleanup Act Sites
US CDL ---------- National Clandestine Laboratory Register
PFAS ---------- PFAS Contamination Site Location Listing

Local Land Records

LIENS ---------- Environmental Liens Listing

LIENS 2	CERCLA Lien Information

Records of Emergency Release Reports

HMIRS	Hazardous Materials Information Reporting System
CHMIRS	California Hazardous Material Incident Report System
LDS	Land Disposal Sites Listing
MCS	Military Cleanup Sites Listing
SPILLS 90	SPILLS 90 data from FirstSearch

Other Ascertainable Records

FUDS	Formerly Used Defense Sites
DOD	Department of Defense Sites
SCRD DRYCLEANERS	State Coalition for Remediation of Drycleaners Listing
US FIN ASSUR	Financial Assurance Information
EPA WATCH LIST	EPA WATCH LIST
2020 COR ACTION	2020 Corrective Action Program List
TSCA	Toxic Substances Control Act
TRIS	Toxic Chemical Release Inventory System
SSTS	Section 7 Tracking Systems
RMP	Risk Management Plans
RAATS	RCRA Administrative Action Tracking System
PRP	Potentially Responsible Parties
PADS	PCB Activity Database System
ICIS	Integrated Compliance Information System
FTTS	FIFRA/ TSCA Tracking System - FIFRA (Federal Insecticide, Fungicide, & Rodenticide Act)/TSCA (Toxic Substances Control Act)
MLTS	Material Licensing Tracking System
COAL ASH DOE	Steam-Electric Plant Operation Data
COAL ASH EPA	Coal Combustion Residues Surface Impoundments List
PCB TRANSFORMER	PCB Transformer Registration Database
RADINFO	Radiation Information Database
HIST FTTS	FIFRA/TSCA Tracking System Administrative Case Listing
DOT OPS	Incident and Accident Data
CONSENT	Superfund (CERCLA) Consent Decrees
INDIAN RESERV	Indian Reservations
FUSRAP	Formerly Utilized Sites Remedial Action Program
UMTRA	Uranium Mill Tailings Sites
LEAD SMELTERS	Lead Smelter Sites
US AIRS	Aerometric Information Retrieval System Facility Subsystem
US MINES	Mines Master Index File
ABANDONED MINES	Abandoned Mines
UXO	Unexploded Ordnance Sites
DOCKET HWC	Hazardous Waste Compliance Docket Listing
FUELS PROGRAM	EPA Fuels Program Registered Listing
ENF	Enforcement Action Listing
Financial Assurance	Financial Assurance Information Listing
ICE	ICE
HWT	Registered Hazardous Waste Transporter Database
MINES	Mines Site Location Listing
MWMP	Medical Waste Management Program Listing
NPDES	NPDES Permits Listing
PEST LIC	Pesticide Regulation Licenses Listing
PROC	Certified Processors Database

HAZMAT Hazardous Material Facilities
UIC UIC Listing
UIC GEO UIC GEO (GEOTRACKER)
WASTEWATER PITS Oil Wastewater Pits Listing
WDS Waste Discharge System
WIP Well Investigation Program Case List
MILITARY PRIV SITES MILITARY PRIV SITES (GEOTRACKER)
PROJECT PROJECT (GEOTRACKER)
WDR Waste Discharge Requirements Listing
CIWQS California Integrated Water Quality System
NON-CASE INFO NON-CASE INFO (GEOTRACKER)
OTHER OIL GAS OTHER OIL & GAS (GEOTRACKER)
PROD WATER PONDS PROD WATER PONDS (GEOTRACKER)
SAMPLING POINT SAMPLING POINT (GEOTRACKER)
WELL STIM PROJ Well Stimulation Project (GEOTRACKER)
MINES MRDS Mineral Resources Data System

EDR HIGH RISK HISTORICAL RECORDS

EDR Exclusive Records

EDR MGP EDR Proprietary Manufactured Gas Plants

EDR RECOVERED GOVERNMENT ARCHIVES

Exclusive Recovered Govt. Archives

RGA LF Recovered Government Archive Solid Waste Facilities List

SURROUNDING SITES: SEARCH RESULTS

Surrounding sites were identified in the following databases.

Elevations have been determined from the USGS Digital Elevation Model and should be evaluated on a relative (not an absolute) basis. Relative elevation information between sites of close proximity should be field verified. Sites with an elevation equal to or higher than the target property have been differentiated below from sites with an elevation lower than the target property.
Page numbers and map identification numbers refer to the EDR Radius Map report where detailed data on individual sites can be reviewed.

Sites listed in ***bold italics*** are in multiple databases.

Unmappable (orphan) sites are not considered in the foregoing analysis.

STANDARD ENVIRONMENTAL RECORDS

Federal NPL site list

NPL: Also known as Superfund, the National Priority List database is a subset of CERCLIS and identifies over 1,200 sites for priority cleanup under the Superfund program. The source of this database is the U.S. EPA.

A review of the NPL list, as provided by EDR, and dated 12/30/2020 has revealed that there is 1 NPL

site within approximately 1 mile of the target property.

Equal/Higher Elevation	Address	Direction / Distance	Map ID	Page
INTERSIL INC./SIEMEN	***10900 N TANTAU AVE/1***	***WNW 1/8 - 1/4 (0.188 mi.)***	***0***	***10***
Cerclis ID:: 901325				
EPA Id: CAD041472341				

Federal CERCLIS list

SEMS: SEMS (Superfund Enterprise Management System) tracks hazardous waste sites, potentially hazardous waste sites, and remedial activities performed in support of EPA's Superfund Program across the United States. The list was formerly know as CERCLIS, renamed to SEMS by the EPA in 2015. The list contains data on potentially hazardous waste sites that have been reported to the USEPA by states, municipalities, private companies and private persons, pursuant to Section 103 of the Comprehensive Environmental Response, Compensation, and Liability Act (CERCLA). This dataset also contains sites which are either proposed to or on the National Priorities List (NPL) and the sites which are in the screening and assessment phase for possible inclusion on the NPL.

A review of the SEMS list, as provided by EDR, and dated 12/30/2020 has revealed that there is 1 SEMS site within approximately 0.5 miles of the target property.

Equal/Higher Elevation	Address	Direction / Distance	Map ID	Page
INTERSIL INC./SIEMEN	***10900 N TANTAU AVE/1***	***WNW 1/8 - 1/4 (0.188 mi.)***	***0***	***10***
Site ID: 0901325				
EPA Id: CAD041472341				

Federal CERCLIS NFRAP site list

SEMS-ARCHIVE: SEMS-ARCHIVE (Superfund Enterprise Management System Archive) tracks sites that have no further interest under the Federal Superfund Program based on available information. The list was formerly known as the CERCLIS-NFRAP, renamed to SEMS ARCHIVE by the EPA in 2015. EPA may perform a minimal level of assessment work at a site while it is archived if site conditions change and/or new information becomes available. Archived sites have been removed and archived from the inventory of SEMS sites. Archived status indicates that, to the best of EPA's knowledge, assessment at a site has been completed and that EPA has determined no further steps will be taken to list the site on the National Priorities List (NPL), unless information indicates this decision was not appropriate or other considerations require a recommendation for listing at a later time. The decision does not necessarily mean that there is no hazard associated with a given site; it only means that. based upon available information, the location is not judged to be potential NPL site.

A review of the SEMS-ARCHIVE list, as provided by EDR, and dated 12/30/2020 has revealed that there is 1 SEMS-ARCHIVE site within approximately 0.5 miles of the target property.

Equal/Higher Elevation	Address	Direction / Distance	Map ID	Page
AMI	3800 HOMESTEAD RD	WSW 1/4 - 1/2 (0.366 mi.)	K91	374
Site ID: 0902221				
EPA Id: CAD980892954				

EXECUTIVE SUMMARY

Federal RCRA generators list

RCRA-LQG: RCRAInfo is EPA's comprehensive information system, providing access to data supporting the Resource Conservation and Recovery Act (RCRA) of 1976 and the Hazardous and Solid Waste Amendments (HSWA) of 1984. The database includes selective information on sites which generate, transport, store, treat and/or dispose of hazardous waste as defined by the Resource Conservation and Recovery Act (RCRA). Large quantity generators (LQGs) generate over 1,000 kilograms (kg) of hazardous waste, or over 1 kg of acutely hazardous waste per month.

A review of the RCRA-LQG list, as provided by EDR, and dated 12/14/2020 has revealed that there is 1 RCRA-LQG site within approximately 0.25 miles of the target property.

Equal/Higher Elevation	Address	Direction / Distance	Map ID	Page
KAISER PERMANENTE SA EPA ID:: CAR000284109	700 LAWRENCE EXPWY B	SW 1/8 - 1/4 (0.229 mi.)	I80	329

RCRA-SQG: RCRAInfo is EPA's comprehensive information system, providing access to data supporting the Resource Conservation and Recovery Act (RCRA) of 1976 and the Hazardous and Solid Waste Amendments (HSWA) of 1984. The database includes selective information on sites which generate, transport, store, treat and/or dispose of hazardous waste as defined by the Resource Conservation and Recovery Act (RCRA). Small quantity generators (SQGs) generate between 100 kg and 1,000 kg of hazardous waste per month.

A review of the RCRA-SQG list, as provided by EDR, and dated 12/14/2020 has revealed that there are 3 RCRA-SQG sites within approximately 0.25 miles of the target property.

Equal/Higher Elevation	Address	Direction / Distance	Map ID	Page
INTERSIL INC./SIEMEN EPA ID:: CAD041472341	***10900 N TANTAU AVE/1***	***WNW 1/8 - 1/4 (0.188 mi.)***	***0***	***10***
HOMESTEAD RD EPA ID:: CAD981997208	***3587 HOMESTEAD RD***	***0 - 1/8 (0.000 mi.)***	***A14***	***61***
TOSCO NORTHWEST CO N EPA ID:: CA0001036565	***3501 HOMESTEAD RD***	***ESE 0 - 1/8 (0.043 mi.)***	***B27***	***143***

Federal institutional controls / engineering controls registries

US ENG CONTROLS: A listing of sites with engineering controls in place.

A review of the US ENG CONTROLS list, as provided by EDR, and dated 10/28/2020 has revealed that there is 1 US ENG CONTROLS site within approximately 0.5 miles of the target property.

Equal/Higher Elevation	Address	Direction / Distance	Map ID	Page
INTERSIL INC./SIEMEN EPA ID:: CAD041472341 EPA ID:: CAD041472341	***10900 N TANTAU AVE/1***	***WNW 1/8 - 1/4 (0.188 mi.)***	***0***	***10***

State- and tribal - equivalent NPL

RESPONSE: Identifies confirmed release sites where DTSC is involved in remediation, either in a lead or oversight capacity. These confirmed release sites are generally high-priority and high potential risk.

A review of the RESPONSE list, as provided by EDR, has revealed that there is 1 RESPONSE site within approximately 1 mile of the target property.

Equal/Higher Elevation	Address	Direction / Distance	Map ID	Page
AMI-3800 HOMESTEAD	***3800 HOMESTEAD***	***WSW 1/4 - 1/2 (0.366 mi.)***	***K89***	***354***
Database: RESPONSE, Date of Government Version: 10/26/2020 Status: Refer: RWQCB Facility Id: 43360031				

State- and tribal - equivalent CERCLIS

ENVIROSTOR: The Department of Toxic Substances Control's (DTSC's) Site Mitigation and Brownfields Reuse Program's (SMBRP's) EnviroStor database identifes sites that have known contamination or sites for which there may be reasons to investigate further. The database includes the following site types: Federal Superfund sites (National Priorities List (NPL)); State Response, including Military Facilities and State Superfund; Voluntary Cleanup; and School sites. EnviroStor provides similar information to the information that was available in CalSites, and provides additional site information, including, but not limited to, identification of formerly-contaminated properties that have been released for reuse, properties where environmental deed restrictions have been recorded to prevent inappropriate land uses, and risk characterization information that is used to assess potential impacts to public health and the environment at contaminated sites.

A review of the ENVIROSTOR list, as provided by EDR, and dated 10/26/2020 has revealed that there are 5 ENVIROSTOR sites within approximately 1 mile of the target property.

Equal/Higher Elevation	Address	Direction / Distance	Map ID	Page
INTERSIL INC./SIEMEN Facility Id: 43360032 Status: Refer: RWQCB	***10900 N TANTAU AVE/1***	***WNW 1/8 - 1/4 (0.188 mi.)***	***0***	***10***
AMI-3800 HOMESTEAD Facility Id: 43360031 Status: Refer: RWQCB	***3800 HOMESTEAD***	***WSW 1/4 - 1/2 (0.366 mi.)***	***K89***	***354***
SIEMENS-19000 HOMEST Facility Id: 71002455 Status: Inactive - Needs Evaluation	***19000 HOMESTEAD***	***WSW 1/2 - 1 (0.512 mi.)***	***92***	***375***
VALLCO BUILDING 80 Facility Id: 43360116 Status: Refer: RWQCB	10432 N. TANTAU AVEN	SW 1/2 - 1 (0.806 mi.)	94	382
AMPEX CUPERTINO FACI Facility Id: 43380012 Status: Refer: RWQCB	***10435 N TANTAU AVE***	***SW 1/2 - 1 (0.905 mi.)***	***95***	***384***

EXECUTIVE SUMMARY

State and tribal leaking storage tank lists

LUST: Leaking Underground Storage Tank (LUST) Sites included in GeoTracker. GeoTracker is the Water Boards data management system for sites that impact, or have the potential to impact, water quality in California, with emphasis on groundwater.

A review of the LUST list, as provided by EDR, has revealed that there are 14 LUST sites within approximately 0.5 miles of the target property.

Equal/Higher Elevation	Address	Direction / Distance	Map ID	Page
GAS AND SHOP	***841 LAWRENCE EXPY***	***0 - 1/8 (0.000 mi.)***	***A13***	***58***
Database: LUST REG 2, Date of Government Version: 09/30/2004 Database: LUST SANTA CLARA, Date of Government Version: 03/03/2014 Database: LUST, Date of Government Version: 03/08/2021 Status: Completed - Case Closed Date Closed: 05/09/1995 Global Id: T0608500700 Facility Status: Case Closed SCVWD ID: 07S1W08F01F date9: 5/9/1995				
THRIFTY #174	***3501 HOMESTEAD ROAD***	***ESE 0 - 1/8 (0.043 mi.)***	***B23***	***99***
Database: LUST SANTA CLARA, Date of Government Version: 03/03/2014 Database: LUST, Date of Government Version: 03/08/2021 Status: Open - Eligible for Closure Global Id: T0608501441 SCVWD ID: 07S1W08G01F				
THRIFTY #174	***3501 HOMESTEAD RD***	***ESE 0 - 1/8 (0.043 mi.)***	***B29***	***147***
Database: LUST REG 2, Date of Government Version: 09/30/2004 Facility Status: Pollution Characterization				
CHEVRON	***3500 HOMESTEAD***	***SE 0 - 1/8 (0.075 mi.)***	***B37***	***172***
Database: LUST SANTA CLARA, Date of Government Version: 03/03/2014 Database: LUST, Date of Government Version: 03/08/2021 Status: Completed - Case Closed Date Closed: 11/30/2007 Global Id: T0608500378 SCVWD ID: 07S1W08G02F				
CHEVRON #9-1055	***3500 HOMESTEAD RD***	***SE 0 - 1/8 (0.075 mi.)***	***B41***	***184***
Database: LUST REG 2, Date of Government Version: 09/30/2004 Facility Status: Pollution Characterization				
UNOCAL SERVICE STATI	***3465 HOMESTEAD RD***	***ESE 0 - 1/8 (0.082 mi.)***	***B44***	***188***
Database: LUST REG 2, Date of Government Version: 09/30/2004 Facility Status: Case Closed date9: 5/3/1995				
UNOCAL SERVICE STATI	***3465 HOMESTEAD RD***	***ESE 0 - 1/8 (0.082 mi.)***	***B45***	***191***
Database: LUST, Date of Government Version: 03/08/2021 Status: Completed - Case Closed Global Id: T0608501524				
UNOCAL SS #4776/JOHN	***3465 HOMESTEAD***	***ESE 0 - 1/8 (0.082 mi.)***	***B46***	***194***
Database: LUST SANTA CLARA, Date of Government Version: 03/03/2014 Date Closed: 05/03/1995 SCVWD ID: 07S1W08G04F				
JIFFY LUBE NO. 674	***3478 HOMESTEAD RD***	***ESE 0 - 1/8 (0.087 mi.)***	***B53***	***208***
Database: LUST REG 2, Date of Government Version: 09/30/2004 Database: LUST SANTA CLARA, Date of Government Version: 03/03/2014 Database: LUST, Date of Government Version: 03/08/2021				

Status: Completed - Case Closed
Date Closed: 03/10/1999
Global Id: T0608502140
Facility Status: Case Closed
SCVWD ID: 07S1W08G06F
date9: 3/10/1999

HOMESTEAD VALERO ***3480 HOMESTEAD RD*** ***SE 0 - 1/8 (0.098 mi.)*** ***D59*** ***258***
Database: LUST SANTA CLARA, Date of Government Version: 03/03/2014
Database: LUST, Date of Government Version: 03/08/2021
Status: Completed - Case Closed
Date Closed: 03/23/1998
Global Id: T0608502035
SCVWD ID: 07S1W08G05F

BEACON #552 ***3480 HOMESTEAD RD*** ***SE 0 - 1/8 (0.098 mi.)*** ***D62*** ***277***
Database: LUST REG 2, Date of Government Version: 09/30/2004
Facility Status: Case Closed
date9: 3/23/1998

MARCHESE FARMS ***3690 HOMESTEAD RD*** ***SW 1/8 - 1/4 (0.180 mi.)*** ***70*** ***296***
Database: LUST REG 2, Date of Government Version: 09/30/2004
Database: LUST SANTA CLARA, Date of Government Version: 03/03/2014
Database: LUST, Date of Government Version: 03/08/2021
Status: Completed - Case Closed
Date Closed: 04/16/1999
Global Id: T0608501006
Facility Status: Case Closed
SCVWD ID: 07S1W08L01F
date9: 4/16/1999

MOBIL ***771 LAWRENCE EXPY*** ***S 1/8 - 1/4 (0.183 mi.)*** ***F74*** ***309***
Database: LUST REG 2, Date of Government Version: 09/30/2004
Database: LUST SANTA CLARA, Date of Government Version: 03/03/2014
Database: LUST, Date of Government Version: 03/08/2021
Status: Completed - Case Closed
Date Closed: 03/06/1995
Global Id: T0608500941
Facility Status: Case Closed
SCVWD ID: 07S1W08K01F
date9: 3/6/1995

AMI-3800 HOMESTEAD ***3800 HOMESTEAD*** ***WSW 1/4 - 1/2 (0.366 mi.)*** ***K89*** ***354***
Database: LUST, Date of Government Version: 03/08/2021
Status: Completed - Case Closed
Global Id: T0608591800

CPS-SLIC: Cleanup Program Sites (CPS; also known as Site Cleanups [SC] and formerly known as Spills, Leaks, Investigations, and Cleanups [SLIC] sites) included in GeoTracker. GeoTracker is the Water Boards data management system for sites that impact, or have the potential to impact, water quality in California, with emphasis on groundwater.

A review of the CPS-SLIC list, as provided by EDR, has revealed that there are 3 CPS-SLIC sites within approximately 0.5 miles of the target property.

Equal/Higher Elevation	Address	Direction / Distance	Map ID	Page
INTERSIL INC./SIEMEN	***10900 N TANTAU AVE/1***	***WNW 1/8 - 1/4 (0.188 mi.)***	***0***	***10***

Database: SLIC REG 2, Date of Government Version: 09/30/2004

Facility Id: 43S0064

AMERICAN MICROSYSTEM ***3800 HOMESTEAD RD*** ***WSW 1/4 - 1/2 (0.366 mi.)*** ***K88*** ***350***
Database: SLIC REG 2, Date of Government Version: 09/30/2004
Facility Id: 43S0003

AMI-3800 HOMESTEAD ***3800 HOMESTEAD*** ***WSW 1/4 - 1/2 (0.366 mi.)*** ***K89*** ***354***
Database: CPS-SLIC, Date of Government Version: 03/08/2021
Facility Status: Open - Verification Monitoring
Global Id: SL20290907

HIST LUST: A listing of open and closed leaking underground storage tanks. This listing is no longer updated by the county. Leaking underground storage tanks are now handled by the Department of Environmental Health.

A review of the HIST LUST list, as provided by EDR, and dated 03/29/2005 has revealed that there are 8 HIST LUST sites within approximately 0.5 miles of the target property.

Equal/Higher Elevation	Address	Direction / Distance	Map ID	Page
GAS AND SHOP	***841 LAWRENCE EXPY***	***0 - 1/8 (0.000 mi.)***	***A13***	***58***
SCVWD ID: 07S1W08F01				
THRIFTY #174	***3501 HOMESTEAD RD***	***ESE 0 - 1/8 (0.043 mi.)***	***B29***	***147***
SCVWD ID: 07S1W08G01				
CHEVRON #9-1055	***3500 HOMESTEAD RD***	***SE 0 - 1/8 (0.075 mi.)***	***B41***	***184***
SCVWD ID: 07S1W08G02				
UNOCAL SERVICE STATI	***3465 HOMESTEAD RD***	***ESE 0 - 1/8 (0.082 mi.)***	***B44***	***188***
SCVWD ID: 07S1W08G04				
JIFFY LUBE NO. 674	***3478 HOMESTEAD RD***	***ESE 0 - 1/8 (0.087 mi.)***	***B53***	***208***
SCVWD ID: 07S1W08G06				
BEACON #552	***3480 HOMESTEAD RD***	***SE 0 - 1/8 (0.098 mi.)***	***D62***	***277***
SCVWD ID: 07S1W08G05				
MARCHESE FARMS	***3690 HOMESTEAD RD***	***SW 1/8 - 1/4 (0.180 mi.)***	***70***	***296***
SCVWD ID: 07S1W08L01				
MOBIL	***771 LAWRENCE EXPY***	***S 1/8 - 1/4 (0.183 mi.)***	***F74***	***309***
SCVWD ID: 07S1W08K01				

State and tribal registered storage tank lists

UST: The Underground Storage Tank database contains registered USTs. USTs are regulated under Subtitle I of the Resource Conservation and Recovery Act (RCRA). The data come from the State Water Resources Control Board's Hazardous Substance Storage Container Database.

A review of the UST list, as provided by EDR, has revealed that there are 5 UST sites within approximately 0.25 miles of the target property.

Equal/Higher Elevation	Address	Direction / Distance	Map ID	Page
CONOCO-PHILLIPS	3501 HOMESTEAD ROAD	ESE 0 - 1/8 (0.043 mi.)	B24	121
Database: UST, Date of Government Version: 03/08/2021				

Facility Id: 43-010-116360
Facility Id: 43-010-208347
Facility Id: 43-010-300315
Facility Id: 43-010-221318

HOMESTEAD AUTO WASH | 3500 HOMESTEAD | SE 0 - 1/8 (0.075 mi.) | B33 | 169
Database: UST, Date of Government Version: 03/08/2021
Facility Id: 43-010-122127

HOMESTEAD CAR WASH | 3500 HOMESTEAD ROAD | SE 0 - 1/8 (0.075 mi.) | B34 | 169
Database: UST, Date of Government Version: 03/08/2021
Facility Id: 43-010-701646
Facility Id: 43-010-122127

HOMESTEAD VALERO | 3480 HOMESTEAD ROAD | SE 0 - 1/8 (0.098 mi.) | D60 | 275
Database: UST, Date of Government Version: 03/08/2021
Facility Id: 43-010-121630
Facility Id: 43-010-300313

KAISER HOSPITAL 700 | 700 LAWRENCE EXPY | SW 1/8 - 1/4 (0.229 mi.) | I83 | 341
Database: UST, Date of Government Version: 03/08/2021
Facility Id: 43-010-700569
Facility Id: 43-010-105814

AST: A listing of aboveground storage tank petroleum storage tank locations.

A review of the AST list, as provided by EDR, has revealed that there is 1 AST site within approximately 0.25 miles of the target property.

Equal/Higher Elevation	Address	Direction / Distance	Map ID	Page
SPEED OIL CHANGE CEN	3478 HOMESTEAD RD	ESE 0 - 1/8 (0.087 mi.)	B54	216
Database: AST, Date of Government Version: 07/06/2016				

ADDITIONAL ENVIRONMENTAL RECORDS

Local Lists of Hazardous waste / Contaminated Sites

HIST Cal-Sites: Formerly known as ASPIS, this database contains both known and potential hazardous substance sites. The source is the California Department of Toxic Substance Control. No longer updated by the state agency. It has been replaced by ENVIROSTOR.

A review of the HIST Cal-Sites list, as provided by EDR, and dated 08/08/2005 has revealed that there is 1 HIST Cal-Sites site within approximately 1 mile of the target property.

Equal/Higher Elevation	Address	Direction / Distance	Map ID	Page
INTERSIL INC./SIEMEN	***10900 N TANTAU AVE/1***	***WNW 1/8 - 1/4 (0.188 mi.)***	***0***	***10***

EXECUTIVE SUMMARY

CERS HAZ WASTE: List of sites in the California Environmental Protection Agency (CalEPA) Regulated Site Portal which fall under the Hazardous Chemical Management, Hazardous Waste Onsite Treatment, Household Hazardous Waste Collection, Hazardous Waste Generator, and RCRA LQ HW Generator programs.

A review of the CERS HAZ WASTE list, as provided by EDR, and dated 01/20/2021 has revealed that there are 7 CERS HAZ WASTE sites within approximately 0.25 miles of the target property.

Equal/Higher Elevation	Address	Direction / Distance	Map ID	Page
HOMESTEAD CLEANERS	***3587 HOMESTEAD***	***0 - 1/8 (0.000 mi.)***	***A4***	***49***
H&S ENERGY PRODUCTS	***3501 HOMESTEAD RD***	***ESE 0 - 1/8 (0.043 mi.)***	***B25***	***122***
HOMESTEAD CAR WASH	***3500 HOMESTEAD***	***SE 0 - 1/8 (0.075 mi.)***	***B32***	***155***
JIFFY LUBE NO. 674	***3478 HOMESTEAD RD***	***ESE 0 - 1/8 (0.087 mi.)***	***B53***	***208***
VCA LAWRENCE ANIMAL	***771 LAWRENCE EXPY***	***S 1/8 - 1/4 (0.183 mi.)***	***F73***	***303***
KAISER HOSPITAL 700	***700 LAWRENCE EXPY***	***SW 1/8 - 1/4 (0.229 mi.)***	***I79***	***322***
KAISER MEDICAL OFFIC	***710 LAWRANCE EXPRESS***	***SW 1/8 - 1/4 (0.229 mi.)***	***I81***	***334***

Local Lists of Registered Storage Tanks

SWEEPS UST: Statewide Environmental Evaluation and Planning System. This underground storage tank listing was updated and maintained by a company contacted by the SWRCB in the early 1990's. The listing is no longer updated or maintained. The local agency is the contact for more information on a site on the SWEEPS list.

A review of the SWEEPS UST list, as provided by EDR, and dated 06/01/1994 has revealed that there are 5 SWEEPS UST sites within approximately 0.25 miles of the target property.

Equal/Higher Elevation	Address	Direction / Distance	Map ID	Page
THRIFTY #174 Status: A Tank Status: A Comp Number: 91182	***3501 HOMESTEAD RD***	***ESE 0 - 1/8 (0.043 mi.)***	***B29***	***147***
CHEVRON U.S.A. INC. Status: A Tank Status: A Comp Number: 61976	***3500 HOMESTEAD RD.***	***SE 0 - 1/8 (0.075 mi.)***	***B35***	***169***
UNOCAL SS #4776/JOHN Comp Number: 31431	***3465 HOMESTEAD***	***ESE 0 - 1/8 (0.082 mi.)***	***B46***	***194***
JIFFY LUBE #674/CALI Status: A Tank Status: A Comp Number: 42181	3478 HOMESTEAD RD.	ESE 0 - 1/8 (0.087 mi.)	B52	206
BEACON #552 Status: A Tank Status: A Comp Number: 38895	***3480 HOMESTEAD RD***	***SE 0 - 1/8 (0.098 mi.)***	***D62***	***277***

HIST UST: Historical UST Registered Database.

A review of the HIST UST list, as provided by EDR, and dated 10/15/1990 has revealed that there are 12 HIST UST sites within approximately 0.25 miles of the target property.

Equal/Higher Elevation	Address	Direction / Distance	Map ID	Page
SABEK INC	***841 LAWRENCE EXPRESS***	***0 - 1/8 (0.000 mi.)***	***A10***	***56***
SABEK, INC.	841 LAWRENCE EXPY	0 - 1/8 (0.000 mi.)	A16	90
Facility Id: 00000012763				
THRIFTY #174	***3501 HOMESTEAD ROAD***	***ESE 0 - 1/8 (0.043 mi.)***	***B23***	***99***
Facility Id: 00000006163				
91055	3500 HOMESTEAD RD	SE 0 - 1/8 (0.075 mi.)	B40	183
Facility Id: 00000061976				
UNION OIL SS# 4776	3465 HOMESTEAD RD	ESE 0 - 1/8 (0.082 mi.)	B43	187
Facility Id: 00000059049				
UNOCAL SERVICE STATI	***3465 HOMESTEAD RD***	***ESE 0 - 1/8 (0.082 mi.)***	***B44***	***188***
Facility Id: 00000031431				
UNOCAL SS #4776/JOHN	***3465 HOMESTEAD***	***ESE 0 - 1/8 (0.082 mi.)***	***B46***	***194***
BEACON LUBE STOP # 2	3478 HOMESTEAD RD	ESE 0 - 1/8 (0.087 mi.)	B51	205
Facility Id: 00000042181				
JIFFY LUBE NO. 674	***3478 HOMESTEAD RD***	***ESE 0 - 1/8 (0.087 mi.)***	***B53***	***208***
BEACON STATION # 552	3480 HOMESTEAD RD	SE 0 - 1/8 (0.098 mi.)	D58	257
Facility Id: 00000038895				
HOMESTEAD VALERO	***3480 HOMESTEAD RD***	***SE 0 - 1/8 (0.098 mi.)***	***D59***	***258***
MOBIL SERVICE STATIO	771 LAWRENCE EXPY	S 1/8 - 1/4 (0.183 mi.)	F71	300
Facility Id: 00000039526				

CA FID UST: The Facility Inventory Database contains active and inactive underground storage tank locations. The source is the State Water Resource Control Board.

A review of the CA FID UST list, as provided by EDR, and dated 10/31/1994 has revealed that there are 4 CA FID UST sites within approximately 0.25 miles of the target property.

Equal/Higher Elevation	Address	Direction / Distance	Map ID	Page
SABEK INC	***841 LAWRENCE EXPRESS***	***0 - 1/8 (0.000 mi.)***	***A10***	***56***
Facility Id: 43002001				
Status: I				
CHEVRON U.S.A. INC.	***3500 HOMESTEAD RD.***	***SE 0 - 1/8 (0.075 mi.)***	***B35***	***169***
Facility Id: 43000517				
Status: A				
UNOCAL SS #4776/JOHN	***3465 HOMESTEAD***	***ESE 0 - 1/8 (0.082 mi.)***	***B46***	***194***
Facility Id: 43001550				
Status: A				
BEACON #552	***3480 HOMESTEAD RD***	***SE 0 - 1/8 (0.098 mi.)***	***D62***	***277***
Facility Id: 43012267				
Status: A				

EXECUTIVE SUMMARY

CERS TANKS: List of sites in the California Environmental Protection Agency (CalEPA) Regulated Site Portal which fall under the Aboveground Petroleum Storage and Underground Storage Tank regulatory programs.

A review of the CERS TANKS list, as provided by EDR, and dated 01/20/2021 has revealed that there are 5 CERS TANKS sites within approximately 0.25 miles of the target property.

Equal/Higher Elevation	Address	Direction / Distance	Map ID	Page
H&S ENERGY PRODUCTS	***3501 HOMESTEAD RD***	***ESE 0 - 1/8 (0.043 mi.)***	***B25***	***122***
HOMESTEAD CAR WASH	***3500 HOMESTEAD***	***SE 0 - 1/8 (0.075 mi.)***	***B32***	***155***
JIFFY LUBE NO. 674	***3478 HOMESTEAD RD***	***ESE 0 - 1/8 (0.087 mi.)***	***B53***	***208***
HOMESTEAD VALERO	***3480 HOMESTEAD RD***	***SE 0 - 1/8 (0.098 mi.)***	***D59***	***258***
KAISER HOSPITAL 700	***700 LAWRENCE EXPY***	***SW 1/8 - 1/4 (0.229 mi.)***	***I79***	***322***

Local Land Records

DEED: The use of recorded land use restrictions is one of the methods the DTSC uses to protect the public from unsafe exposures to hazardous substances and wastes .

A review of the DEED list, as provided by EDR, and dated 11/30/2020 has revealed that there is 1 DEED site within approximately 0.5 miles of the target property.

Equal/Higher Elevation	Address	Direction / Distance	Map ID	Page
AMI-3800 HOMESTEAD	***3800 HOMESTEAD***	***WSW 1/4 - 1/2 (0.366 mi.)***	***K89***	***354***
Status: OPEN - VERIFICATION MONITORING				
Envirostor ID: SL20290907				

Other Ascertainable Records

RCRA NonGen / NLR: RCRAInfo is EPA's comprehensive information system, providing access to data supporting the Resource Conservation and Recovery Act (RCRA) of 1976 and the Hazardous and Solid Waste Amendments (HSWA) of 1984. The database includes selective information on sites which generate, transport, store, treat and/or dispose of hazardous waste as defined by the Resource Conservation and Recovery Act (RCRA). Non-Generators do not presently generate hazardous waste.

A review of the RCRA NonGen / NLR list, as provided by EDR, and dated 12/14/2020 has revealed that there are 28 RCRA NonGen / NLR sites within approximately 0.25 miles of the target property.

Equal/Higher Elevation	Address	Direction / Distance	Map ID	Page
HOMESTEAD CLEANERS	3587 HOMESTEAD RD	0 - 1/8 (0.000 mi.)	A5	51
EPA ID:: CAL000147436				
H&S ENERGY PRODUCTS	3501 HOMESTEAD RD	ESE 0 - 1/8 (0.043 mi.)	B21	93
G & M OIL #202	3501 HOMESTEAD RD	ESE 0 - 1/8 (0.043 mi.)	B22	96
EPA ID:: CAL000415890				
COLONIAL ENERGY LLC	3501 HOMESTEAD RD	ESE 0 - 1/8 (0.043 mi.)	B26	140
EPA ID:: CAL000453416				
PHILLIPS 66 (FORMER	3501 HOMESTEAD RD	ESE 0 - 1/8 (0.043 mi.)	B30	150
EPA ID:: CAL000374834				
HOMESTEAD CARWASH	3500 HOMESTEAD RD	SE 0 - 1/8 (0.075 mi.)	B38	177

EPA ID:: CAL000391930				
CHEVRON PRODUCTS SS# EPA ID:: CAL000169664	3500 HOMESTEAD RD	SE 0 - 1/8 (0.075 mi.)	B39	180
10 MIN SPEED OIL CHA EPA ID:: CAL000262293	3478 HOMESTEAD RD	ESE 0 - 1/8 (0.087 mi.)	B50	203
HOMESTEAD VALERO EPA ID:: CAL000414392	3480 HOMESTEAD RD	SE 0 - 1/8 (0.098 mi.)	D57	255
VISTA POINTE APARTME EPA ID:: CAC003052309	3455 HOMESTEAD ROAD	ESE 0 - 1/8 (0.122 mi.)	D64	282
VISTA POINTE APARTME EPA ID:: CAC003056015	3455 HOMESTEAD ROAD	ESE 0 - 1/8 (0.122 mi.)	D65	284
VISTA POINTE ASSOCIA EPA ID:: CAC003038829	3455 HOMESTEAD RD #2	ESE 0 - 1/8 (0.122 mi.)	D66	287
CAMBRIDGE MANAGEMENT EPA ID:: CAC003015636	3455 HOMESTEAD ROAD	ESE 0 - 1/8 (0.122 mi.)	D67	289
VILLA PROPERTIES EPA ID:: CAC002999112	753 HARVARD AVENUE	SE 1/8 - 1/4 (0.163 mi.)	E69	294
VCA LAWRENCE ANIMAL EPA ID:: CAL000370828	771 LAWRENCE EXPY	S 1/8 - 1/4 (0.183 mi.)	F72	301
LIDOVINA WILSON EPA ID:: CAC003058722	3477 FORBES AVE	SSE 1/8 - 1/4 (0.200 mi.)	G75	312
GUY KATZ EPA ID:: CAC003013291	710 BAYLOR DRIVE	SE 1/8 - 1/4 (0.202 mi.)	E76	314
KEVIN SCHUERMAN EPA ID:: CAC003024826	3505 KENYON DRIVE	SSE 1/8 - 1/4 (0.226 mi.)	G78	319
KAISER FOUNDATION HO EPA ID:: CAL000291928	710 LAWRENCE EXPRESS	SW 1/8 - 1/4 (0.229 mi.)	I82	336

Lower Elevation	Address	Direction / Distance	Map ID	Page
WILFREDO ESCOBAR EPA ID:: CAC002967266	876 GALLATIN DRIVE	NNE 0 - 1/8 (0.060 mi.)	31	152
DRADWHOHL, RICKY EPA ID:: CAC002974702	1197 LERWICK COURT	NNW 0 - 1/8 (0.077 mi.)	42	185
MELODY SU EPA ID:: CAC003016960	835 BING DRIVE UNIT	E 0 - 1/8 (0.083 mi.)	C48	198
MARTHA RENTERIA	835 BING DRIVE	E 0 - 1/8 (0.083 mi.)	C49	200
ROLAND SMITH	1574 WAXWING AVE	NW 0 - 1/8 (0.109 mi.)	63	279
JAMES HONG	3384 PRINCETON CT.	ESE 1/8 - 1/4 (0.226 mi.)	H77	317
DAVID KEMPER EPA ID:: CAC002992715	3494 BUTCHER DRIVE	NNE 1/8 - 1/4 (0.238 mi.)	J84	342
ANNE CARVER EPA ID:: CAC003026075	3354 PRINCETON CT	ESE 1/8 - 1/4 (0.243 mi.)	H85	344
SAM MIANABI EPA ID:: CAC003000752	3515 BUTCHER DRIVE	NNE 1/8 - 1/4 (0.248 mi.)	J86	347

EXECUTIVE SUMMARY

ROD: Record of Decision. ROD documents mandate a permanent remedy at an NPL (Superfund) site containing technical and health information to aid the cleanup.

A review of the ROD list, as provided by EDR, and dated 12/30/2020 has revealed that there is 1 ROD site within approximately 1 mile of the target property.

Equal/Higher Elevation	Address	Direction / Distance	Map ID	Page
INTERSIL INC./SIEMEN EPA ID:: CAD041472341	***10900 N TANTAU AVE/1***	***WNW 1/8 - 1/4 (0.188 mi.)***	***0***	***10***

FINDS: The Facility Index System contains both facility information and "pointers" to other sources of information that contain more detail. These include: RCRIS; Permit Compliance System (PCS); Aerometric Information Retrieval System (AIRS); FATES (FIFRA [Federal Insecticide Fungicide Rodenticide Act] and TSCA Enforcement System, FTTS [FIFRA/TSCA Tracking System]; CERCLIS; DOCKET (Enforcement Docket used to manage and track information on civil judicial enforcement cases for all environmental statutes); Federal Underground Injection Control (FURS); Federal Reporting Data System (FRDS); Surface Impoundments (SIA); TSCA Chemicals in Commerce Information System (CICS); PADS; RCRA-J (medical waste transporters/disposers); TRIS; and TSCA. The source of this database is the U.S. EPA/NTIS.

A review of the FINDS list, as provided by EDR, and dated 02/03/2021 has revealed that there are 2 FINDS sites within approximately 0.001 miles of the target property.

Equal/Higher Elevation	Address	Direction / Distance	Map ID	Page
HOMESTEAD CLEANERS Registry ID:: 110001156329	***3587 HOMESTEAD ROAD***	***0 - 1/8 (0.000 mi.)***	***A8***	***55***
GAS AND SHOP Registry ID:: 110065661368	841 LAWRENCE EXPY	0 - 1/8 (0.000 mi.)	A11	57

ECHO: ECHO provides integrated compliance and enforcement information for about 800,000 regulated facilities nationwide.

A review of the ECHO list, as provided by EDR, and dated 01/02/2021 has revealed that there is 1 ECHO site within approximately 0.001 miles of the target property.

Equal/Higher Elevation	Address	Direction / Distance	Map ID	Page
HOMESTEAD CLEANERS Registry ID: 110001156329	***3587 HOMESTEAD ROAD***	***0 - 1/8 (0.000 mi.)***	***A8***	***55***

CA BOND EXP. PLAN: Department of Health Services developed a site-specific expenditure plan as the basis for an appropriation of Hazardous Substance Cleanup Bond Act funds. It is not updated.

A review of the CA BOND EXP. PLAN list, as provided by EDR, and dated 01/01/1989 has revealed that there is 1 CA BOND EXP. PLAN site within approximately 1 mile of the target property.

Equal/Higher Elevation	Address	Direction / Distance	Map ID	Page
INTERSIL/SIEMENS	(INTERSIL) 10900 TAN	WSW 1/2 - 1 (0.584 mi.)	93	382

EXECUTIVE SUMMARY

Cortese: The sites for the list are designated by the State Water Resource Control Board (LUST), the Integrated Waste Board (SWF/LS), and the Department of Toxic Substances Control (Cal-Sites).

A review of the Cortese list, as provided by EDR, and dated 12/17/2020 has revealed that there are 9 Cortese sites within approximately 0.5 miles of the target property.

Equal/Higher Elevation	Address	Direction / Distance	Map ID	Page
GAS AND SHOP	***841 LAWRENCE EXPY***	***0 - 1/8 (0.000 mi.)***	***A13***	***58***
Cleanup Status: COMPLETED - CASE CLOSED				
THRIFTY #174	***3501 HOMESTEAD ROAD***	***ESE 0 - 1/8 (0.043 mi.)***	***B23***	***99***
Cleanup Status: OPEN - ELIGIBLE FOR CLOSURE				
CHEVRON	***3500 HOMESTEAD***	***SE 0 - 1/8 (0.075 mi.)***	***B37***	***172***
Cleanup Status: COMPLETED - CASE CLOSED				
UNOCAL SERVICE STATI	***3465 HOMESTEAD RD***	***ESE 0 - 1/8 (0.082 mi.)***	***B44***	***188***
Cleanup Status: COMPLETED - CASE CLOSED				
JIFFY LUBE NO. 674	***3478 HOMESTEAD RD***	***ESE 0 - 1/8 (0.087 mi.)***	***B53***	***208***
Cleanup Status: COMPLETED - CASE CLOSED				
BEACON #552	***3480 HOMESTEAD RD***	***SE 0 - 1/8 (0.098 mi.)***	***D62***	***277***
Cleanup Status: COMPLETED - CASE CLOSED				
MARCHESE FARMS	***3690 HOMESTEAD RD***	***SW 1/8 - 1/4 (0.180 mi.)***	***70***	***296***
Cleanup Status: COMPLETED - CASE CLOSED				
MOBIL	***771 LAWRENCE EXPY***	***S 1/8 - 1/4 (0.183 mi.)***	***F74***	***309***
Cleanup Status: COMPLETED - CASE CLOSED				
AMI-3800 HOMESTEAD	***3800 HOMESTEAD***	***WSW 1/4 - 1/2 (0.366 mi.)***	***K89***	***354***
Cleanup Status: COMPLETED - CASE CLOSED				

CUPA Listings: A listing of sites included in the county's Certified Unified Program Agency database. California's Secretary for Environmental Protection established the unified hazardous materials and hazardous waste regulatory program as required by chapter 6.11 of the California Health and Safety Code. The Unified Program consolidates the administration, permits, inspections, and enforcement activities.

A review of the CUPA Listings list, as provided by EDR, has revealed that there are 3 CUPA Listings sites within approximately 0.25 miles of the target property.

Equal/Higher Elevation	Address	Direction / Distance	Map ID	Page
HOMESTEAD CLEANERS	***3587 HOMESTEAD RD***	***0 - 1/8 (0.000 mi.)***	***A15***	***70***
Database: CUPA SANTA CLARA, Date of Government Version: 11/20/2020				
JIFFY LUBE #674	***3478 HOMESTEAD RD***	***ESE 0 - 1/8 (0.087 mi.)***	***B55***	***217***
Database: CUPA SANTA CLARA, Date of Government Version: 11/20/2020				
KILLARNEY CLEANERS	***3550 HOMESTEAD RD***	***SSE 1/8 - 1/4 (0.139 mi.)***	***68***	***292***
Database: CUPA SANTA CLARA, Date of Government Version: 11/20/2020				

DRYCLEANERS: A list of drycleaner related facilities that have EPA ID numbers. These are facilities with certain SIC codes: power laundries, family and commercial; garment pressing and cleaners' agents; linen supply; coin-operated laundries and cleaning; drycleaning plants except rugs; carpet and upholster cleaning; industrial launderers; laundry and garment services.

A review of the DRYCLEANERS list, as provided by EDR, has revealed that there are 2 DRYCLEANERS sites

within approximately 0.25 miles of the target property.

Equal/Higher Elevation	Address	Direction / Distance	Map ID	Page
HOMESTEAD CLEANERS Database: DRYCLEANERS, Date of Government Version: 11/23/2020 EPA Id: CAL000147436	3587 HOMESTEAD RD	0 - 1/8 (0.000 mi.)	A6	54
KILLARNEY CLEANERS Database: DRYCLEANERS, Date of Government Version: 11/23/2020 EPA Id: CAL000203059	***3550 HOMESTEAD RD***	***SSE 1/8 - 1/4 (0.139 mi.)***	***68***	***292***

EMI: Toxics and criteria pollutant emissions data collected by the ARB and local air pollution agencies

A review of the EMI list, as provided by EDR, and dated 12/31/2018 has revealed that there is 1 EMI site within approximately 0.001 miles of the target property.

Equal/Higher Elevation	Address	Direction / Distance	Map ID	Page
HOMESTEAD RD Facility Id: 11325 Facility Id: 854	***3587 HOMESTEAD RD***	***0 - 1/8 (0.000 mi.)***	***A14***	***61***

HAZNET: The data is extracted from the copies of hazardous waste manifests received each year by the DTSC. The annual volume of manifests is typically 700,000-1,000,000 annually, representing approximately 350,000-500,000 shipments. Data from non-California manifests & continuation sheets are not included at the present time. Data are from the manifests submitted without correction, and therefore many contain some invalid values for data elements such as generator ID, TSD ID, waste category, & disposal method. The source is the Department of Toxic Substance Control is the agency. This database begins with calendar year 1993.

A review of the HAZNET list, as provided by EDR, and dated 12/31/2019 has revealed that there are 4 HAZNET sites within approximately 0.001 miles of the target property.

Equal/Higher Elevation	Address	Direction / Distance	Map ID	Page
HOMESTEAD CLEANERS GEPAID: CAL000147436	***3587 HOMESTEAD RD***	***0 - 1/8 (0.000 mi.)***	***A3***	***41***
1X STATE GAS GEPAID: CAC000776104	***841 LAWRENCE EXPRESS***	***0 - 1/8 (0.000 mi.)***	***A9***	***55***
1X J T PETROLEUM GEPAID: CAC000081285	***841 LAWRENCE EXPRESS***	***0 - 1/8 (0.000 mi.)***	***A12***	***57***
HOMESTEAD CLEANERS GEPAID: CAD981997208	***3587 HOMESTEAD RD***	***0 - 1/8 (0.000 mi.)***	***A15***	***70***

HIST CORTESE: The sites for the list are designated by the State Water Resource Control Board [LUST], the Integrated Waste Board [SWF/LS], and the Department of Toxic Substances Control [CALSITES]. This listing is no longer updated by the state agency.

A review of the HIST CORTESE list, as provided by EDR, and dated 04/01/2001 has revealed that there are 10 HIST CORTESE sites within approximately 0.5 miles of the target property.

Equal/Higher Elevation	Address	Direction / Distance	Map ID	Page
GAS AND SHOP Reg Id: 43-0669	***841 LAWRENCE EXPY***	***0 - 1/8 (0.000 mi.)***	***A13***	***58***
THRIFTY #174 Reg Id: 43-1471	***3501 HOMESTEAD ROAD***	***ESE 0 - 1/8 (0.043 mi.)***	***B23***	***99***
CHEVRON Reg Id: 43-0321	***3500 HOMESTEAD***	***SE 0 - 1/8 (0.075 mi.)***	***B37***	***172***
UNOCAL SERVICE STATI Reg Id: 43-1563	***3465 HOMESTEAD RD***	***ESE 0 - 1/8 (0.082 mi.)***	***B45***	***191***
JIFFY LUBE NO. 674 Reg Id: 43-2328	***3478 HOMESTEAD RD***	***ESE 0 - 1/8 (0.087 mi.)***	***B53***	***208***
HOMESTEAD VALERO Reg Id: 43-2217	***3480 HOMESTEAD RD***	***SE 0 - 1/8 (0.098 mi.)***	***D59***	***258***
MARCHESE FARMS Reg Id: 43-1010	***3690 HOMESTEAD RD***	***SW 1/8 - 1/4 (0.180 mi.)***	***70***	***296***
MOBIL Reg Id: 43-0936	***771 LAWRENCE EXPY***	***S 1/8 - 1/4 (0.183 mi.)***	***F74***	***309***
MACIAS, RAYMOND & MA Reg Id: 6A189102N28	3379 VANDERBILT	SE 1/4 - 1/2 (0.258 mi.)	87	349
AMI-3800 HOMESTEAD Reg Id: 2 438182N01	***3800 HOMESTEAD***	***WSW 1/4 - 1/2 (0.366 mi.)***	***K89***	***354***

HWP: Detailed information on permitted hazardous waste facilities and corrective action ("cleanups") tracked in EnviroStor.

A review of the HWP list, as provided by EDR, and dated 11/13/2020 has revealed that there is 1 HWP site within approximately 1 mile of the target property.

Equal/Higher Elevation	Address	Direction / Distance	Map ID	Page
EMCON ASSOCIATES EPA Id: CAD046491577 Cleanup Status: CLOSED	***3800 HOMESTEAD ROAD***	***WSW 1/4 - 1/2 (0.366 mi.)***	***K90***	***373***

Notify 65: Listings of all Proposition 65 incidents reported to counties by the State Water Resources Control Board and the Regional Water Quality Control Board. This database is no longer updated by the reporting agency.

A review of the Notify 65 list, as provided by EDR, and dated 12/07/2020 has revealed that there is 1 Notify 65 site within approximately 1 mile of the target property.

Lower Elevation	Address	Direction / Distance	Map ID	Page
ARCO STATION #2153	2800 HOMESTEAD ROAD	E 1/2 - 1 (0.934 mi.)	96	387

EXECUTIVE SUMMARY

CERS: The CalEPA Regulated Site Portal database combines data about environmentally regulated sites and facilities in California into a single database. It combines data from a variety of state and federal databases, and provides an overview of regulated activities across the spectrum of environmental programs for any given location in California. These activities include hazardous materials and waste, state and federal cleanups, impacted ground and surface waters, and toxic materials

A review of the CERS list, as provided by EDR, and dated 01/20/2021 has revealed that there are 3 CERS sites within approximately 0.001 miles of the target property.

Equal/Higher Elevation	Address	Direction / Distance	Map ID	Page
HOMESTEAD CLEANERS	***3587 HOMESTEAD***	***0 - 1/8 (0.000 mi.)***	***A4***	***49***
GAS AND SHOP	***841 LAWRENCE EXPY***	***0 - 1/8 (0.000 mi.)***	***A13***	***58***
HOMESTEAD RD	***3587 HOMESTEAD RD***	***0 - 1/8 (0.000 mi.)***	***A14***	***61***

EDR HIGH RISK HISTORICAL RECORDS

EDR Exclusive Records

EDR Hist Auto: EDR has searched selected national collections of business directories and has collected listings of potential gas station/filling station/service station sites that were available to EDR researchers. EDR's review was limited to those categories of sources that might, in EDR's opinion, include gas station/filling station/service station establishments. The categories reviewed included, but were not limited to gas, gas station, gasoline station, filling station, auto, automobile repair, auto service station, service station, etc. This database falls within a category of information EDR classifies as "High Risk Historical Records", or HRHR. EDR's HRHR effort presents unique and sometimes proprietary data about past sites and operations that typically create environmental concerns, but may not show up in current government records searches.

A review of the EDR Hist Auto list, as provided by EDR, has revealed that there are 6 EDR Hist Auto sites within approximately 0.125 miles of the target property.

Equal/Higher Elevation	Address	Direction / Distance	Map ID	Page
SANTA CLARA MOHAWK	841 LAWRENCE EXWY	0 - 1/8 (0.000 mi.)	A19	92
HOMESTEAD 76	3501 HOMESTEAD RD	ESE 0 - 1/8 (0.043 mi.)	B28	146
HOMESTEAD AUTO WASH	3500 HOMESTEAD RD	SE 0 - 1/8 (0.075 mi.)	B36	171
PAULS UNION SERVICE	3465 HOMESTEAD ROAD	ESE 0 - 1/8 (0.082 mi.)	B47	197
B & G SHELL	1175 E HOMESTEAD	WSW 0 - 1/8 (0.091 mi.)	56	254
CURT & BILLS GULF SE	3480 HOMESTEAD	SE 0 - 1/8 (0.098 mi.)	D61	276

EDR Hist Cleaner: EDR has searched selected national collections of business directories and has collected listings of potential dry cleaner sites that were available to EDR researchers. EDR's review was limited to those categories of sources that might, in EDR's opinion, include dry cleaning establishments. The categories reviewed included, but were not limited to dry cleaners, cleaners, laundry, laundromat, cleaning/laundry, wash & dry etc. This database falls within a category of information EDR classifies as "High Risk Historical Records", or HRHR. EDR's HRHR effort presents unique and sometimes proprietary data about past sites and operations that typically create environmental concerns, but may not show up in current government records searches.

A review of the EDR Hist Cleaner list, as provided by EDR, has revealed that there is 1 EDR Hist Cleaner site within approximately 0.125 miles of the target property.

Equal/Higher Elevation	Address	Direction / Distance	Map ID	Page
HOMESTEAD CLEANERS	3587 HOMESTEAD RD	0 - 1/8 (0.000 mi.)	A18	92

EDR RECOVERED GOVERNMENT ARCHIVES

Exclusive Recovered Govt. Archives

RGA LUST: The EDR Recovered Government Archive Leaking Underground Storage Tank database provides a list of LUST incidents derived from historical databases and includes many records that no longer appear in current government lists. Compiled from Records formerly available from the State Water Resources Control Board in California.

A review of the RGA LUST list, as provided by EDR, has revealed that there are 4 RGA LUST sites within approximately 0.001 miles of the target property.

Equal/Higher Elevation	Address	Direction / Distance	Map ID	Page
CAREY PROPERTY	841 LAWRENCE EXPRESS	0 - 1/8 (0.000 mi.)	A2	41
GAS AND SHOP	841 LAWRENCE EXPRESS	0 - 1/8 (0.000 mi.)	A7	54
GAS AND SHOP	841 LAWRENCE EXPY	0 - 1/8 (0.000 mi.)	A17	91
GAS & SHOP	841 LAWRENCE EXPWY	0 - 1/8 (0.000 mi.)	A20	93

EXECUTIVE SUMMARY

Due to poor or inadequate address information, the following sites were not mapped. Count: 7 records.

Site Name	Database(s)
CITY OF SANTA CLARA SERRA TANK SIT	HAZNET, HWTS
SANTA CLARA CITY	CIWQS
	CDL
HEWLETT PACKARD-MANZANITA CAFE	LUST, HIST LUST, Cortese
CITY OF SANTA CLARA	RCRA NonGen / NLR
CITY OF SANTA CLARA	EMI
OPEN FIELD / SUNNYVALE LANDFILL	ENVIROSTOR

OVERVIEW MAP - 6442614.2S

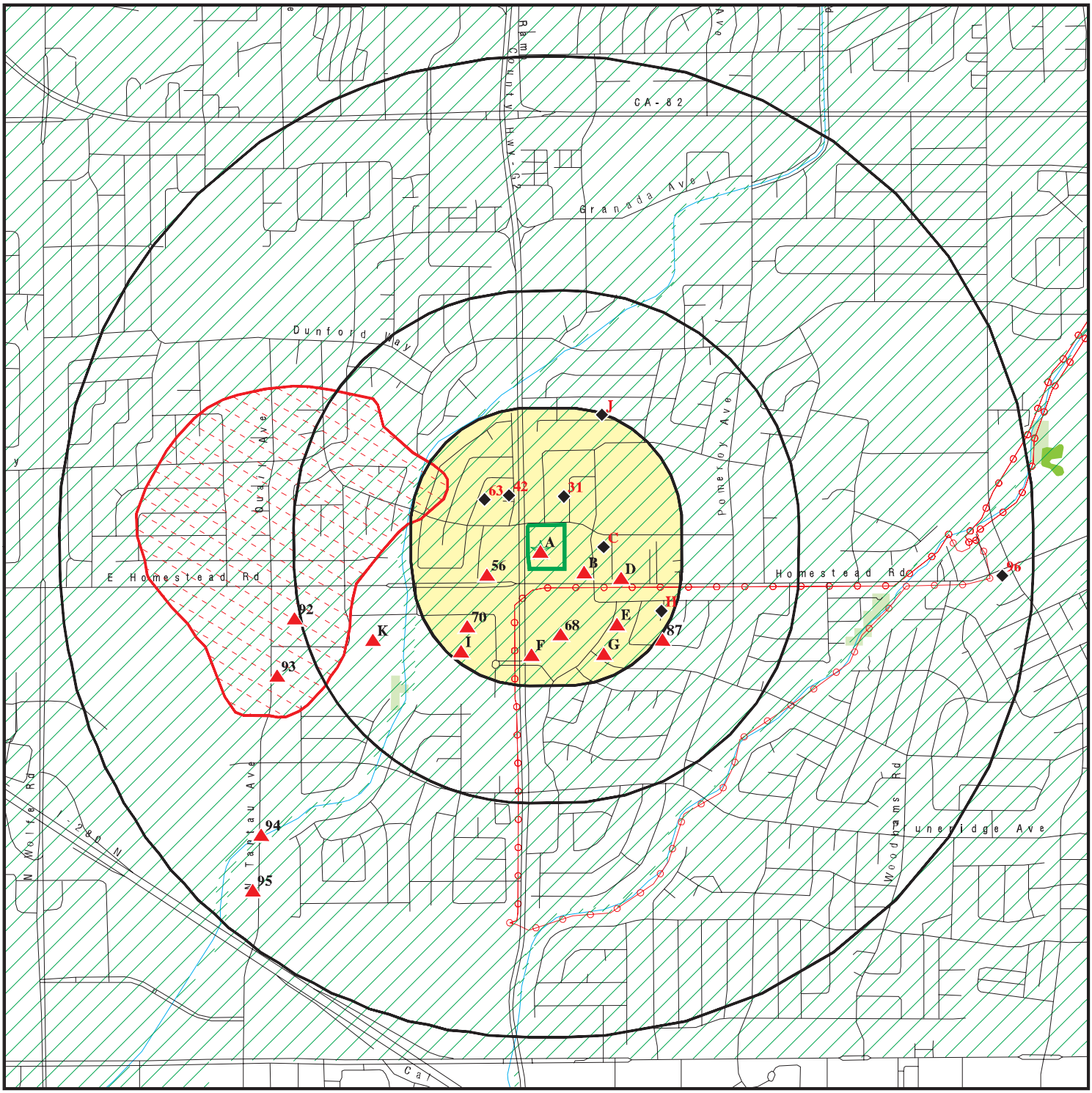

Target Property

Sites at elevations higher than or equal to the target property

Sites at elevations lower than the target property

Manufactured Gas Plants

National Priority List Sites

Dept. Defense Sites

0 1/4 1/2 1 Miles

Indian Reservations BIA

Power transmission lines

Special Flood Hazard Area (1%)

0.2% Annual Chance Flood Hazard

National Wetland Inventory

State Wetlands

Areas of Concern

N

This report includes Interactive Map Layers to display and/or hide map information. The legend includes only those icons for the default map view.

SITE NAME:	Homestead Santa Clara	CLIENT:	Roux Associates Inc
ADDRESS:	3521 and 3591 Homestead Road Santa Clara CA 95051	CONTACT:	Emma Totsubo
LAT/LONG:	37.338815 / 121.994965	INQUIRY #:	6442614.2s
		DATE:	April 09, 2021 9:06 am

Copyright © 2021 EDR, Inc. © 2015 TomTom Rel. 2015.

DETAIL MAP - 6442614.2S

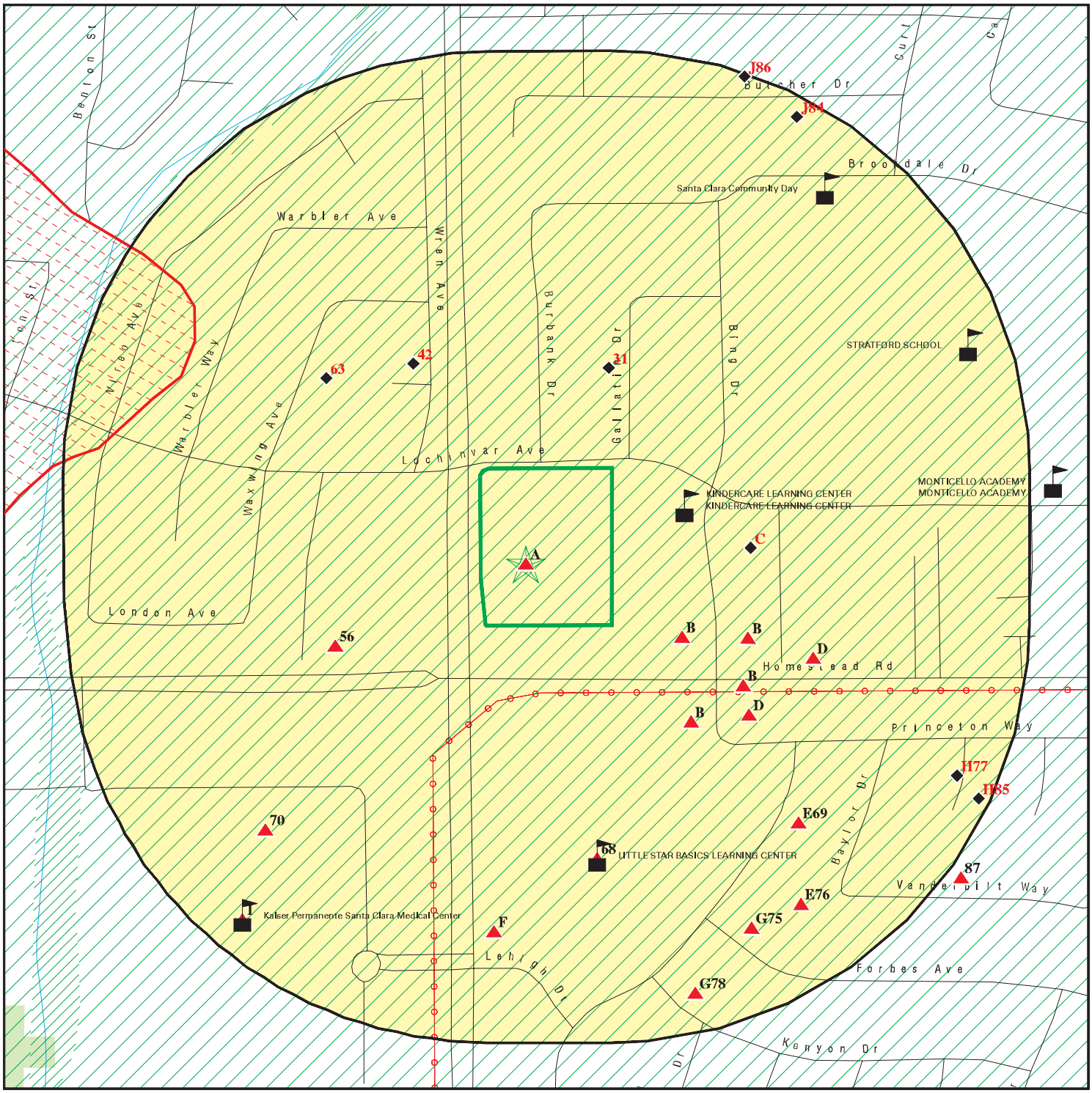

0 1/16 1/8 1/4 Miles

- Target Property
- Sites at elevations higher than or equal to the target property
- Sites at elevations lower than the target property
- Manufactured Gas Plants
- Sensitive Receptors
- National Priority List Sites
- Dept. Defense Sites
- Indian Reservations BIA
- Power transmission lines
- Special Flood Hazard Area (1%)
- 0.2% Annual Chance Flood Hazard
- National Wetland Inventory
- State Wetlands
- Areas of Concern

This report includes Interactive Map Layers to display and/or hide map information. The legend includes only those icons for the default map view.

SITE NAME: Homestead Santa Clara	CLIENT: Roux Associates Inc
ADDRESS: 3521 and 3591 Homestead Road Santa Clara CA 95051	CONTACT: Emma Totsubo
LAT/LONG: 37.338815 / 121.994965	INQUIRY #: 6442614.2s DATE: April 09, 2021 9:07 am

Copyright © 2021 EDR, Inc. © 2015 TomTom Rel. 2015.

MAP FINDINGS SUMMARY

Database	Search Distance (Miles)	Target Property	< 1/8	1/8 - 1/4	1/4 - 1/2	1/2 - 1	> 1	Total Plotted
STANDARD ENVIRONMENTAL RECORDS								
Federal NPL site list								
NPL	1.000		0	1	0	0	NR	1
Proposed NPL	1.000		0	0	0	0	NR	0
NPL LIENS	1.000		0	0	0	0	NR	0
Federal Delisted NPL site list								
Delisted NPL	1.000		0	0	0	0	NR	0
Federal CERCLIS list								
FEDERAL FACILITY	0.500		0	0	0	NR	NR	0
SEMS	0.500		0	1	0	NR	NR	1
Federal CERCLIS NFRAP site list								
SEMS-ARCHIVE	0.500		0	0	1	NR	NR	1
Federal RCRA CORRACTS facilities list								
CORRACTS	1.000		0	0	0	0	NR	0
Federal RCRA non-CORRACTS TSD facilities list								
RCRA-TSDF	0.500		0	0	0	NR	NR	0
Federal RCRA generators list								
RCRA-LQG	0.250		0	1	NR	NR	NR	1
RCRA-SQG	0.250		2	1	NR	NR	NR	3
RCRA-VSQG	0.250		0	0	NR	NR	NR	0
Federal institutional controls / engineering controls registries								
LUCIS	0.500		0	0	0	NR	NR	0
US ENG CONTROLS	0.500		0	1	0	NR	NR	1
US INST CONTROLS	0.500		0	0	0	NR	NR	0
Federal ERNS list								
ERNS	0.001		0	NR	NR	NR	NR	0
State- and tribal - equivalent NPL								
RESPONSE	1.000		0	0	1	0	NR	1
State- and tribal - equivalent CERCLIS								
ENVIROSTOR	1.000		0	1	1	3	NR	5
State and tribal landfill and/or solid waste disposal site lists								
SWF/LF	0.500		0	0	0	NR	NR	0
State and tribal leaking storage tank lists								
LUST	0.500		11	2	1	NR	NR	14

MAP FINDINGS SUMMARY

Database	Search Distance (Miles)	Target Property	< 1/8	1/8 - 1/4	1/4 - 1/2	1/2 - 1	> 1	Total Plotted
INDIAN LUST	0.500		0	0	0	NR	NR	0
CPS-SLIC	0.500		0	1	2	NR	NR	3
HIST LUST	0.500		6	2	0	NR	NR	8
State and tribal registered storage tank lists								
FEMA UST	0.250		0	0	NR	NR	NR	0
UST	0.250		4	1	NR	NR	NR	5
AST	0.250		1	0	NR	NR	NR	1
INDIAN UST	0.250		0	0	NR	NR	NR	0
State and tribal voluntary cleanup sites								
VCP	0.500		0	0	0	NR	NR	0
INDIAN VCP	0.500		0	0	0	NR	NR	0
State and tribal Brownfields sites								
BROWNFIELDS	0.500		0	0	0	NR	NR	0
ADDITIONAL ENVIRONMENTAL RECORDS								
Local Brownfield lists								
US BROWNFIELDS	0.500		0	0	0	NR	NR	0
Local Lists of Landfill / Solid Waste Disposal Sites								
WMUDS/SWAT	0.500		0	0	0	NR	NR	0
SWRCY	0.500		0	0	0	NR	NR	0
HAULERS	0.001		0	NR	NR	NR	NR	0
INDIAN ODI	0.500		0	0	0	NR	NR	0
ODI	0.500		0	0	0	NR	NR	0
DEBRIS REGION 9	0.500		0	0	0	NR	NR	0
IHS OPEN DUMPS	0.500		0	0	0	NR	NR	0
Local Lists of Hazardous waste / Contaminated Sites								
US HIST CDL	0.001		0	NR	NR	NR	NR	0
HIST Cal-Sites	1.000		0	1	0	0	NR	1
SCH	0.250		0	0	NR	NR	NR	0
CDL	0.001		0	NR	NR	NR	NR	0
Toxic Pits	1.000		0	0	0	0	NR	0
CERS HAZ WASTE	0.250		4	3	NR	NR	NR	7
US CDL	0.001		0	NR	NR	NR	NR	0
PFAS	0.500		0	0	0	NR	NR	0
Local Lists of Registered Storage Tanks								
SWEEPS UST	0.250		5	0	NR	NR	NR	5
HIST UST	0.250		11	1	NR	NR	NR	12
CA FID UST	0.250		4	0	NR	NR	NR	4
CERS TANKS	0.250		4	1	NR	NR	NR	5
Local Land Records								
LIENS	0.001		0	NR	NR	NR	NR	0

MAP FINDINGS SUMMARY

Database	Search Distance (Miles)	Target Property	< 1/8	1/8 - 1/4	1/4 - 1/2	1/2 - 1	> 1	Total Plotted
LIENS 2	0.001		0	NR	NR	NR	NR	0
DEED	0.500		0	0	1	NR	NR	1
Records of Emergency Release Reports								
HMIRS	0.001		0	NR	NR	NR	NR	0
CHMIRS	0.001		0	NR	NR	NR	NR	0
LDS	0.001		0	NR	NR	NR	NR	0
MCS	0.001		0	NR	NR	NR	NR	0
SPILLS 90	0.001		0	NR	NR	NR	NR	0
Other Ascertainable Records								
RCRA NonGen / NLR	0.250		18	10	NR	NR	NR	28
FUDS	1.000		0	0	0	0	NR	0
DOD	1.000		0	0	0	0	NR	0
SCRD DRYCLEANERS	0.500		0	0	0	NR	NR	0
US FIN ASSUR	0.001		0	NR	NR	NR	NR	0
EPA WATCH LIST	0.001		0	NR	NR	NR	NR	0
2020 COR ACTION	0.250		0	0	NR	NR	NR	0
TSCA	0.001		0	NR	NR	NR	NR	0
TRIS	0.001		0	NR	NR	NR	NR	0
SSTS	0.001		0	NR	NR	NR	NR	0
ROD	1.000		0	1	0	0	NR	1
RMP	0.001		0	NR	NR	NR	NR	0
RAATS	0.001		0	NR	NR	NR	NR	0
PRP	0.001		0	NR	NR	NR	NR	0
PADS	0.001		0	NR	NR	NR	NR	0
ICIS	0.001		0	NR	NR	NR	NR	0
FTTS	0.001		0	NR	NR	NR	NR	0
MLTS	0.001		0	NR	NR	NR	NR	0
COAL ASH DOE	0.001		0	NR	NR	NR	NR	0
COAL ASH EPA	0.500		0	0	0	NR	NR	0
PCB TRANSFORMER	0.001		0	NR	NR	NR	NR	0
RADINFO	0.001		0	NR	NR	NR	NR	0
HIST FTTS	0.001		0	NR	NR	NR	NR	0
DOT OPS	0.001		0	NR	NR	NR	NR	0
CONSENT	1.000		0	0	0	0	NR	0
INDIAN RESERV	1.000		0	0	0	0	NR	0
FUSRAP	1.000		0	0	0	0	NR	0
UMTRA	0.500		0	0	0	NR	NR	0
LEAD SMELTERS	0.001		0	NR	NR	NR	NR	0
US AIRS	0.001		0	NR	NR	NR	NR	0
US MINES	0.250		0	0	NR	NR	NR	0
ABANDONED MINES	0.250		0	0	NR	NR	NR	0
FINDS	0.001		2	NR	NR	NR	NR	2
UXO	1.000		0	0	0	0	NR	0
ECHO	0.001		1	NR	NR	NR	NR	1
DOCKET HWC	0.001		0	NR	NR	NR	NR	0
FUELS PROGRAM	0.250		0	0	NR	NR	NR	0
CA BOND EXP. PLAN	1.000		0	0	0	1	NR	1
Cortese	0.500		6	2	1	NR	NR	9
CUPA Listings	0.250		2	1	NR	NR	NR	3

MAP FINDINGS SUMMARY

Database	Search Distance (Miles)	Target Property	< 1/8	1/8 - 1/4	1/4 - 1/2	1/2 - 1	> 1	Total Plotted
DRYCLEANERS	0.250		1	1	NR	NR	NR	2
EMI	0.001		1	NR	NR	NR	NR	1
ENF	0.001		0	NR	NR	NR	NR	0
Financial Assurance	0.001		0	NR	NR	NR	NR	0
HAZNET	0.001	1	4	NR	NR	NR	NR	5
ICE	0.001		0	NR	NR	NR	NR	0
HIST CORTESE	0.500		6	2	2	NR	NR	10
HWP	1.000		0	0	1	0	NR	1
HWT	0.250		0	0	NR	NR	NR	0
MINES	0.250		0	0	NR	NR	NR	0
MWMP	0.250		0	0	NR	NR	NR	0
NPDES	0.001		0	NR	NR	NR	NR	0
PEST LIC	0.001		0	NR	NR	NR	NR	0
PROC	0.500		0	0	0	NR	NR	0
Notify 65	1.000		0	0	0	1	NR	1
HAZMAT	0.250		0	0	NR	NR	NR	0
UIC	0.001		0	NR	NR	NR	NR	0
UIC GEO	0.001		0	NR	NR	NR	NR	0
WASTEWATER PITS	0.500		0	0	0	NR	NR	0
WDS	0.001		0	NR	NR	NR	NR	0
WIP	0.250		0	0	NR	NR	NR	0
MILITARY PRIV SITES	0.001		0	NR	NR	NR	NR	0
PROJECT	0.001		0	NR	NR	NR	NR	0
WDR	0.001		0	NR	NR	NR	NR	0
CIWQS	0.001		0	NR	NR	NR	NR	0
CERS	0.001		3	NR	NR	NR	NR	3
NON-CASE INFO	0.001		0	NR	NR	NR	NR	0
OTHER OIL GAS	0.001		0	NR	NR	NR	NR	0
PROD WATER PONDS	0.001		0	NR	NR	NR	NR	0
SAMPLING POINT	0.001		0	NR	NR	NR	NR	0
WELL STIM PROJ	0.001		0	NR	NR	NR	NR	0
MINES MRDS	0.001		0	NR	NR	NR	NR	0
HWTS	TP	1	NR	NR	NR	NR	NR	1
EDR HIGH RISK HISTORICAL RECORDS								
EDR Exclusive Records								
EDR MGP	1.000		0	0	0	0	NR	0
EDR Hist Auto	0.125		6	NR	NR	NR	NR	6
EDR Hist Cleaner	0.125		1	NR	NR	NR	NR	1
EDR RECOVERED GOVERNMENT ARCHIVES								
Exclusive Recovered Govt. Archives								
RGA LF	0.001		0	NR	NR	NR	NR	0
RGA LUST	0.001		4	NR	NR	NR	NR	4
- Totals --		2	107	35	11	5	0	160

MAP FINDINGS SUMMARY

Database	Search Distance (Miles)	Target Property	< 1/8	1/8 - 1/4	1/4 - 1/2	1/2 - 1	> 1	Total Plotted

NOTES:

TP = Target Property

NR = Not Requested at this Search Distance

Sites may be listed in more than one database

A1 **SUPER KPO PLAZA** **HAZNET** **S117303047**
Target **3521 HOMESTEAD RD** **HWTS** **N/A**
Property **SANTA CLARA, CA 95051**

Site 1 of 20 in cluster A

Actual:
133 ft.

HAZNET:

Name:	SUPER KPO PLAZA
Address:	3521 HOMESTEAD RD
Address 2:	Not reported
City,State,Zip:	SANTA CLARA, CA 950515161
Contact:	DAVID BIDER
Telephone:	6503233336
Mailing Name:	Not reported
Mailing Address:	1010 EL CAMINO REAL STE 325
Year:	2013
Gepaid:	CAC002746820
TSD EPA ID:	CAD982042475
CA Waste Code:	151 - Asbestos containing waste
Disposal Method:	H132 - Landfill Or Surface Impoundment That Will Be Closed As Landfill(To Include On-Site Treatment And/Or Stabilization)
Tons:	1.2

Additional Info:

Year:	2013
Gen EPA ID:	CAC002746820
Shipment Date:	20131012
Creation Date:	11/25/2013 22:15:16
Receipt Date:	20131015
Manifest ID:	008329152JJK
Trans EPA ID:	CAR000155395
Trans Name:	C&H VETERAN ENT
Trans 2 EPA ID:	Not reported
Trans 2 Name:	Not reported
TSDF EPA ID:	CAD982042475
Trans Name:	RECOLOGY HAY ROAD LANDFILL
TSDF Alt EPA ID:	Not reported
TSDF Alt Name:	Not reported
Waste Code Description:	151 - Asbestos-containing waste
RCRA Code:	Not reported
Meth Code:	H132 - Landfill Or Surface Impoundment That Will Be Closed As Landfill(To Include On-Site Treatment And/Or Stabilization)
Quantity Tons:	1.2
Waste Quantity:	3
Quantity Unit:	Y
Additional Code 1:	Not reported
Additional Code 2:	Not reported
Additional Code 3:	Not reported
Additional Code 4:	Not reported
Additional Code 5:	Not reported

HWTS:

Name:	SUPER KPO PLAZA
Address:	3521 HOMESTEAD RD
Address 2:	Not reported

SUPER KPO PLAZA (Continued) **S117303047**

City,State,Zip:	SANTA CLARA, CA 950515161
EPA ID:	CAC002746820
Inactive Date:	01/08/2014
Create Date:	10/09/2013
Last Act Date:	01/09/2014
Mailing Name:	Not reported
Mailing Address:	1010 EL CAMINO REAL STE 325
Mailing Address 2:	Not reported
Mailing City,State,Zip:	MENLO PARK, CA 940254368
Owner Name:	DAVID BIDER
Owner Address:	1010 EL CAMINO REAL STE 325
Owner Address 2:	Not reported
Owner City,State,Zip:	MENLO PARK, CA 940254368
Contact Name:	DAVID BIDER
Contact Address:	1010 EL CAMINO REAL STE 325
Contact Address 2:	Not reported
City,State,Zip:	MENLO PARK, CA 940254368

NPL **INTERSIL INC./SIEMENS COMPONENTS** **NPL** **1000218337**
Region **10900 N TANTAU AVE/19000 HOMESTEAD RD** **SEMS** **CAD041472341**
WNW **CUPERTINO, CA 95014** **RCRA-SQG**
1/8-1/4 **US ENG CONTROLS**
995 ft. **ENVIROSTOR**
CPS-SLIC
HIST Cal-Sites
ROD
PRP
FINDS
ECHO
ENF
HAZNET
WDS
CIWQS
CERS
HWTS

NPL:

EPA Region:	9
EPA ID:	CAD041472341
Site ID:	901325
Name:	INTERSIL INC./SIEMENS COMPONENTS
Address:	10900 N TANTAU AVE/19000 HOMESTEAD RD
City,State,Zip:	CUPERTINO, CA 95014
Federal:	N
Final Date:	1990-08-30 00:00:00
Latitude:	37.3361
Longitude:	-122.0015
Site Score:	28.899999999999999

NPL:

NPL Status:	Currently on the Final NPL
Substance ID:	Not reported
CAS Number:	Not reported
Substance:	Not reported
Pathway:	Not reported
Scoring:	Not reported

NPL Status:	Currently on the Final NPL

INTERSIL INC./SIEMENS COMPONENTS (Continued) **1000218337**

Substance ID: C069
CAS Number: 67-63-0
Substance: ISOPROPANOL
Pathway: NO PATHWAY INDICATED
Scoring: 1

NPL Status: Currently on the Final NPL
Substance ID: C290
CAS Number: 123-86-4
Substance: BUTYL ACETATE
Pathway: NO PATHWAY INDICATED
Scoring: 1

NPL Status: Currently on the Final NPL
Substance ID: C401
CAS Number: 12002-48-1
Substance: TRICHLOROBENZENE
Pathway: NO PATHWAY INDICATED
Scoring: 1

NPL Status: Currently on the Final NPL
Substance ID: U078
CAS Number: 75-35-4
Substance: DICHLOROETHENE, 1,1-
Pathway: NO PATHWAY INDICATED
Scoring: 1

NPL Status: Currently on the Final NPL
Substance ID: U121
CAS Number: 75-69-4
Substance: TRICHLOROFLUOROMETHANE
Pathway: NO PATHWAY INDICATED
Scoring: 1

NPL Status: Currently on the Final NPL
Substance ID: U154
CAS Number: 67-56-1
Substance: METHANOL
Pathway: NO PATHWAY INDICATED
Scoring: 1

NPL Status: Currently on the Final NPL
Substance ID: U210
CAS Number: 127-18-4
Substance: TETRACHLOROETHENE
Pathway: NO PATHWAY INDICATED
Scoring: 1

NPL Status: Currently on the Final NPL
Substance ID: U220
CAS Number: 108-88-3
Substance: TOLUENE
Pathway: NO PATHWAY INDICATED
Scoring: 1

NPL Status: Currently on the Final NPL
Substance ID: U226

INTERSIL INC./SIEMENS COMPONENTS (Continued) **1000218337**

CAS Number: 71-55-6
Substance: TRICHLOROETHANE, 1,1,1-
Pathway: GROUND WATER PATHWAY
Scoring: 3

NPL Status: Currently on the Final NPL
Substance ID: U228
CAS Number: 79-01-6
Substance: TRICHLOROETHYLENE (TCE)
Pathway: GROUND WATER PATHWAY
Scoring: 2

NPL Status: Currently on the Final NPL
Substance ID: U239
CAS Number: 1330-20-7
Substance: XYLENE
Pathway: NO PATHWAY INDICATED
Scoring: 1

Summary Details:

Conditions at proposal June 24, 1988): Intersil, Inc., and Siemens Components have manufactured semiconductors for several years on two locations near one another covering 15 acres in Cupertino, Santa Clara County, California. The facilities are surrounded by residential, industrial, and business areas. Investigations conducted in 1982 as part of the California Regional Water Quality Control Board s underground tank leak detection program found organic solvents, including trichloroethylene, 1,1,1-trichloroethane, tetrachloroethylene, trichlorofluoroethane, and 1,1-dichloroethylene, in soils on the site and in ground water on and off the site. Contamination is believed to have resulted from locali ed spills and from leaking underground storage tanks, piping, and other equipment involving the two companies. More than 300,000 people obtain drinking water from public wells within 3 miles of the site. Siemens and Intersil began remedial investigations at the site in 1982 and 1983, respectively, under State supervision. The underground storage tanks were removed, and in 1983 a system was installed to extract gases from soil; the system was expanded in 1985. In June 1986, the California Regional Water Quality Control Board issued Waste Discharge Requirements under the California Water Code requiring both companies to determine the extent of contamination in ground water and soils. In July 1986, a system was installedto pump contaminated ground water in the uppermost aquifer to the surface and treat it. Since April 1988, a pump and treat system for the two uppermost aquifers has been in full-scale operation. Intersil stopped operations in 1988, and all remaining underground equipment was removed. Status August 30, 1990): In February 1990, the two companies released draft reports of remedial investigations/feasibility studies for the site and off-site downgradient areas. Interim off-site remedial activities are scheduled to begin in June 1990. Also in June 1990, the State plans to issue tentative site cleanup requirements and hear public comments on the proposed remedial action plan.

NPL:

NPL Status: Currently on the Final NPL
Category Description: Depth To Aquifer-> 100 Feet
Category Value: 130 FTBGS

NPL Status: Currently on the Final NPL

INTERSIL INC./SIEMENS COMPONENTS (Continued) **1000218337**

Category Description: Distance To Nearest Population-> 0 And <= 1/4 Mile
Category Value: 1300

NPL:
NPL Name: INTERSIL INC./SIEMENS COMPONENTS

NPL:
EPA Region: 09
Site ID: 0901325
Site Status: F
Federal Site: N
Date Deleted: Not reported
Date Finalized: 08/30/90
Date Proposed: 06/24/88

NPL:
Proposed Date: 06/24/1988
Final Date: 08/30/1990
Deleted Date: Not reported
NPL Status: Final

SEMS:
Site ID: 0901325
EPA ID: CAD041472341
Name: INTERSIL INC./SIEMENS COMPONENTS
Address: 10900 N TANTAU AVE/19000 HOMESTEAD RD
Address 2: Not reported
City,State,Zip: CUPERTINO, CA 95014
Cong District: 14,17
FIPS Code: 06085
Latitude: +37.336100
Longitude: -122.001500
FF: N
NPL: Currently on the Final NPL
Non NPL Status: Not reported

SEMS Detail:
Region: 09
Site ID: 0901325
EPA ID: CAD041472341
Site Name: INTERSIL INC./SIEMENS COMPONENTS
NPL: F
FF: N
OU: 00
Action Code: RS
Action Name: RV ASSESS
SEQ: 1
Start Date: 1992-12-29 05:00:00
Finish Date: 12/29/1992 5:00:00 AM
Qual: Not reported
Current Action Lead: EPA Perf

Region: 09
Site ID: 0901325
EPA ID: CAD041472341

INTERSIL INC./SIEMENS COMPONENTS (Continued) **1000218337**

Site Name:	INTERSIL INC./SIEMENS COMPONENTS
NPL:	F
FF:	N
OU:	00
Action Code:	FE
Action Name:	5 YEAR
SEQ:	4
Start Date:	2010-09-30 04:00:00
Finish Date:	9/30/2010 4:00:00 AM
Qual:	Not reported
Current Action Lead:	EPA Perf

Region:	09
Site ID:	0901325
EPA ID:	CAD041472341
Site Name:	INTERSIL INC./SIEMENS COMPONENTS
NPL:	F
FF:	N
OU:	00
Action Code:	FE
Action Name:	5 YEAR
SEQ:	2
Start Date:	2000-08-01 04:00:00
Finish Date:	9/28/2000 4:00:00 AM
Qual:	Not reported
Current Action Lead:	EPA Perf

Region:	09
Site ID:	0901325
EPA ID:	CAD041472341
Site Name:	INTERSIL INC./SIEMENS COMPONENTS
NPL:	F
FF:	N
OU:	00
Action Code:	FE
Action Name:	5 YEAR
SEQ:	3
Start Date:	2004-12-31 05:00:00
Finish Date:	9/29/2005 4:00:00 AM
Qual:	Not reported
Current Action Lead:	EPA Perf

Region:	09
Site ID:	0901325
EPA ID:	CAD041472341
Site Name:	INTERSIL INC./SIEMENS COMPONENTS
NPL:	F
FF:	N
OU:	00
Action Code:	AR
Action Name:	ADMIN REC
SEQ:	1
Start Date:	1990-11-26 05:00:00
Finish Date:	Not reported
Qual:	E
Current Action Lead:	EPA Perf

INTERSIL INC./SIEMENS COMPONENTS (Continued) **1000218337**

Region:	09
Site ID:	0901325
EPA ID:	CAD041472341
Site Name:	INTERSIL INC./SIEMENS COMPONENTS
NPL:	F
FF:	N
OU:	00
Action Code:	FE
Action Name:	5 YEAR
SEQ:	5
Start Date:	2014-11-05 05:00:00
Finish Date:	9/22/2015 5:00:00 AM
Qual:	Not reported
Current Action Lead:	EPA Perf

Region:	09
Site ID:	0901325
EPA ID:	CAD041472341
Site Name:	INTERSIL INC./SIEMENS COMPONENTS
NPL:	F
FF:	N
OU:	00
Action Code:	SI
Action Name:	SI
SEQ:	1
Start Date:	1987-06-01 04:00:00
Finish Date:	6/1/1987 4:00:00 AM
Qual:	H
Current Action Lead:	EPA Perf

Region:	09
Site ID:	0901325
EPA ID:	CAD041472341
Site Name:	INTERSIL INC./SIEMENS COMPONENTS
NPL:	F
FF:	N
OU:	01
Action Code:	RO
Action Name:	ROD
SEQ:	1
Start Date:	1990-09-27 04:00:00
Finish Date:	9/27/1990 4:00:00 AM
Qual:	R
Current Action Lead:	EPA Perf

Region:	09
Site ID:	0901325
EPA ID:	CAD041472341
Site Name:	INTERSIL INC./SIEMENS COMPONENTS
NPL:	F
FF:	N
OU:	00
Action Code:	NF
Action Name:	NPL FINL
SEQ:	1
Start Date:	1990-08-30 04:00:00
Finish Date:	8/30/1990 4:00:00 AM

INTERSIL INC./SIEMENS COMPONENTS (Continued) **1000218337**

Qual:	Not reported
Current Action Lead:	EPA Perf
Region:	09
Site ID:	0901325
EPA ID:	CAD041472341
Site Name:	INTERSIL INC./SIEMENS COMPONENTS
NPL:	F
FF:	N
OU:	00
Action Code:	NP
Action Name:	PROPOSED
SEQ:	1
Start Date:	1988-06-24 04:00:00
Finish Date:	6/24/1988 4:00:00 AM
Qual:	Not reported
Current Action Lead:	EPA Perf
Region:	09
Site ID:	0901325
EPA ID:	CAD041472341
Site Name:	INTERSIL INC./SIEMENS COMPONENTS
NPL:	F
FF:	N
OU:	00
Action Code:	RS
Action Name:	RV ASSESS
SEQ:	2
Start Date:	1989-08-07 04:00:00
Finish Date:	8/7/1989 4:00:00 AM
Qual:	Not reported
Current Action Lead:	EPA Perf
Region:	09
Site ID:	0901325
EPA ID:	CAD041472341
Site Name:	INTERSIL INC./SIEMENS COMPONENTS
NPL:	F
FF:	N
OU:	00
Action Code:	RS
Action Name:	RV ASSESS
SEQ:	3
Start Date:	1990-08-14 04:00:00
Finish Date:	8/14/1990 4:00:00 AM
Qual:	Not reported
Current Action Lead:	EPA Perf
Region:	09
Site ID:	0901325
EPA ID:	CAD041472341
Site Name:	INTERSIL INC./SIEMENS COMPONENTS
NPL:	F
FF:	N
OU:	00
Action Code:	DS
Action Name:	DISCVRY

INTERSIL INC./SIEMENS COMPONENTS (Continued) **1000218337**

SEQ:	1
Start Date:	1986-05-01 04:00:00
Finish Date:	5/1/1986 4:00:00 AM
Qual:	Not reported
Current Action Lead:	EPA Perf
Region:	09
Site ID:	0901325
EPA ID:	CAD041472341
Site Name:	INTERSIL INC./SIEMENS COMPONENTS
NPL:	F
FF:	N
OU:	00
Action Code:	CM
Action Name:	PCOR
SEQ:	1
Start Date:	1992-09-08 04:00:00
Finish Date:	9/8/1992 4:00:00 AM
Qual:	Not reported
Current Action Lead:	EPA Perf
Region:	09
Site ID:	0901325
EPA ID:	CAD041472341
Site Name:	INTERSIL INC./SIEMENS COMPONENTS
NPL:	F
FF:	N
OU:	00
Action Code:	HR
Action Name:	HAZRANK
SEQ:	1
Start Date:	1987-06-01 04:00:00
Finish Date:	6/1/1987 4:00:00 AM
Qual:	Not reported
Current Action Lead:	EPA Perf
Region:	09
Site ID:	0901325
EPA ID:	CAD041472341
Site Name:	INTERSIL INC./SIEMENS COMPONENTS
NPL:	F
FF:	N
OU:	00
Action Code:	PA
Action Name:	PA
SEQ:	1
Start Date:	1987-03-01 05:00:00
Finish Date:	3/1/1987 5:00:00 AM
Qual:	H
Current Action Lead:	EPA Perf
Region:	09
Site ID:	0901325
EPA ID:	CAD041472341
Site Name:	INTERSIL INC./SIEMENS COMPONENTS
NPL:	F
FF:	N

INTERSIL INC./SIEMENS COMPONENTS (Continued) **1000218337**

OU:	00
Action Code:	FE
Action Name:	5 YEAR
SEQ:	1
Start Date:	1995-09-28 04:00:00
Finish Date:	9/28/1995 4:00:00 AM
Qual:	Not reported
Current Action Lead:	EPA Perf
Region:	09
Site ID:	0901325
EPA ID:	CAD041472341
Site Name:	INTERSIL INC./SIEMENS COMPONENTS
NPL:	F
FF:	N
OU:	00
Action Code:	CR
Action Name:	CI
SEQ:	1
Start Date:	2020-03-02 06:00:00
Finish Date:	Not reported
Qual:	Not reported
Current Action Lead:	EPA Perf
Region:	09
Site ID:	0901325
EPA ID:	CAD041472341
Site Name:	INTERSIL INC./SIEMENS COMPONENTS
NPL:	F
FF:	N
OU:	00
Action Code:	FE
Action Name:	5 YEAR
SEQ:	6
Start Date:	2019-11-07 06:00:00
Finish Date:	9/28/2020 5:00:00 AM
Qual:	Not reported
Current Action Lead:	EPA Perf
Region:	09
Site ID:	0901325
EPA ID:	CAD041472341
Site Name:	INTERSIL INC./SIEMENS COMPONENTS
NPL:	F
FF:	N
OU:	01
Action Code:	BF
Action Name:	PRP RA
SEQ:	1
Start Date:	1990-09-27 04:00:00
Finish Date:	9/8/1992 4:00:00 AM
Qual:	Not reported
Current Action Lead:	St Ovrsght
Region:	09
Site ID:	0901325
EPA ID:	CAD041472341

INTERSIL INC./SIEMENS COMPONENTS (Continued) **1000218337**

Site Name:	INTERSIL INC./SIEMENS COMPONENTS
NPL:	F
FF:	N
OU:	01
Action Code:	BD
Action Name:	PRP RI/FS
SEQ:	1
Start Date:	1989-03-16 05:00:00
Finish Date:	9/27/1990 4:00:00 AM
Qual:	Not reported
Current Action Lead:	St Ovrsght

Region:	09
Site ID:	0901325
EPA ID:	CAD041472341
Site Name:	INTERSIL INC./SIEMENS COMPONENTS
NPL:	F
FF:	N
OU:	01
Action Code:	OM
Action Name:	OM
SEQ:	1
Start Date:	1990-09-27 04:00:00
Finish Date:	Not reported
Qual:	Not reported
Current Action Lead:	St Ovrsght

Region:	09
Site ID:	0901325
EPA ID:	CAD041472341
Site Name:	INTERSIL INC./SIEMENS COMPONENTS
NPL:	F
FF:	N
OU:	01
Action Code:	BE
Action Name:	PRP RD
SEQ:	1
Start Date:	1990-09-27 04:00:00
Finish Date:	9/27/1990 4:00:00 AM
Qual:	Not reported
Current Action Lead:	St Ovrsght

Region:	09
Site ID:	0901325
EPA ID:	CAD041472341
Site Name:	INTERSIL INC./SIEMENS COMPONENTS
NPL:	F
FF:	N
OU:	00
Action Code:	MA
Action Name:	ST COOP
SEQ:	1
Start Date:	1989-09-15 04:00:00
Finish Date:	Not reported
Qual:	Not reported
Current Action Lead:	St Ovrsght

INTERSIL INC./SIEMENS COMPONENTS (Continued) **1000218337**

Region:	09
Site ID:	0901325
EPA ID:	CAD041472341
Site Name:	INTERSIL INC./SIEMENS COMPONENTS
NPL:	F
FF:	N
OU:	01
Action Code:	NA
Action Name:	PRP RI
SEQ:	1
Start Date:	2011-10-12 04:00:00
Finish Date:	11/19/2014 5:00:00 AM
Qual:	Not reported
Current Action Lead:	EPA Ovrsght

RCRA-SQG:

Date Form Received by Agency:		1996-09-01 00:00:00.0
Handler Name:	INTERSIL INC	
Handler Address:		10900 N TANTAU AVE
Handler City,State,Zip:		CUPERTINO, CA 95014
EPA ID:		CAD041472341
Contact Name:		Not reported
Contact Address:		Not reported
Contact City,State,Zip:		Not reported
Contact Telephone:		Not reported
Contact Fax:		Not reported
Contact Email:		Not reported
Contact Title:		Not reported
EPA Region:		09
Land Type:		Not reported
Federal Waste Generator Description:		Small Quantity Generator
Non-Notifier:		Not reported
Biennial Report Cycle:		Not reported
Accessibility:		Not reported
Active Site Indicator:		Handler Activities
State District Owner:		CA
State District:		2
Mailing Address:		10710 NORTH TANTAU AVENUE
Mailing City,State,Zip:		CUPERTINO, CA 95014
Owner Name:		Not reported
Owner Type:		Not reported
Operator Name:		NOT REQUIRED
Operator Type:		Private
Short-Term Generator Activity:		No
Importer Activity:		No
Mixed Waste Generator:		No
Transporter Activity:		No
Transfer Facility Activity:		No
Recycler Activity with Storage:		No
Small Quantity On-Site Burner Exemption:		No
Smelting Melting and Refining Furnace Exemption:		No
Underground Injection Control:		No
Off-Site Waste Receipt:		No
Universal Waste Indicator:		No
Universal Waste Destination Facility:		No
Federal Universal Waste:		No

INTERSIL INC./SIEMENS COMPONENTS (Continued) **1000218337**

Active Site Fed-Reg Treatment Storage and Disposal Facility:	Not reported
Active Site Converter Treatment storage and Disposal Facility:	Not reported
Active Site State-Reg Treatment Storage and Disposal Facility:	Not reported
Active Site State-Reg Handler:	---
Federal Facility Indicator:	Not reported
Hazardous Secondary Material Indicator:	NN
Sub-Part K Indicator:	Not reported
Commercial TSD Indicator:	No
Treatment Storage and Disposal Type:	Not reported
2018 GPRA Permit Baseline:	Not on the Baseline
2018 GPRA Renewals Baseline:	Not on the Baseline
Permit Renewals Workload Universe:	Not reported
Permit Workload Universe:	Not reported
Permit Progress Universe:	Not reported
Post-Closure Workload Universe:	Not reported
Closure Workload Universe:	Not reported
202 GPRA Corrective Action Baseline:	No
Corrective Action Workload Universe:	No
Subject to Corrective Action Universe:	No
Non-TSDFs Where RCRA CA has Been Imposed Universe:	No
TSDFs Potentially Subject to CA Under 3004 (u)/(v) Universe:	No
TSDFs Only Subject to CA under Discretionary Auth Universe:	No
Corrective Action Priority Ranking:	No NCAPS ranking
Environmental Control Indicator:	No
Institutional Control Indicator:	No
Human Exposure Controls Indicator:	N/A
Groundwater Controls Indicator:	N/A
Operating TSDF Universe:	Not reported
Full Enforcement Universe:	Not reported
Significant Non-Complier Universe:	No
Unaddressed Significant Non-Complier Universe:	No
Addressed Significant Non-Complier Universe:	No
Significant Non-Complier With a Compliance Schedule Universe:	No
Financial Assurance Required:	Not reported
Handler Date of Last Change:	2002-06-27 03:21:03.0
Recognized Trader-Importer:	No
Recognized Trader-Exporter:	No
Importer of Spent Lead Acid Batteries:	No
Exporter of Spent Lead Acid Batteries:	No
Recycler Activity Without Storage:	Not reported
Manifest Broker:	Not reported
Sub-Part P Indicator:	Not reported

Handler - Owner Operator:

Owner/Operator Indicator:	Owner
Owner/Operator Name:	INTERSIL INCORPORATED
Legal Status:	Private
Date Became Current:	Not reported
Date Ended Current:	Not reported
Owner/Operator Address:	NOT REQUIRED
Owner/Operator City,State,Zip:	NOT REQUIRED, ME 99999
Owner/Operator Telephone:	415-555-1212
Owner/Operator Telephone Ext:	Not reported
Owner/Operator Fax:	Not reported
Owner/Operator Email:	Not reported

INTERSIL INC./SIEMENS COMPONENTS (Continued) **1000218337**

Owner/Operator Indicator: Operator
Owner/Operator Name: NOT REQUIRED
Legal Status: Private
Date Became Current: Not reported
Date Ended Current: Not reported
Owner/Operator Address: NOT REQUIRED
Owner/Operator City,State,Zip: NOT REQUIRED, ME 99999
Owner/Operator Telephone: 415-555-1212
Owner/Operator Telephone Ext: Not reported
Owner/Operator Fax: Not reported
Owner/Operator Email: Not reported

Historic Generators:

Receive Date: 1996-09-01 00:00:00.0
Handler Name: INTERSIL INC
Federal Waste Generator Description: Small Quantity Generator
State District Owner: CA
Large Quantity Handler of Universal Waste: No
Recognized Trader Importer: No
Recognized Trader Exporter: No
Spent Lead Acid Battery Importer: No
Spent Lead Acid Battery Exporter: No
Current Record: Yes
Non Storage Recycler Activity: Not reported
Electronic Manifest Broker: Not reported

Receive Date: 1980-08-18 00:00:00.0
Handler Name: INTERSIL INC
Federal Waste Generator Description: Large Quantity Generator
State District Owner: CA
Large Quantity Handler of Universal Waste: No
Recognized Trader Importer: No
Recognized Trader Exporter: No
Spent Lead Acid Battery Importer: No
Spent Lead Acid Battery Exporter: No
Current Record: No
Non Storage Recycler Activity: Not reported
Electronic Manifest Broker: Not reported

Receive Date: 1992-02-29 00:00:00.0
Handler Name: INTERSIL, INC.
Federal Waste Generator Description: Large Quantity Generator
State District Owner: Not reported
Large Quantity Handler of Universal Waste: No
Recognized Trader Importer: No
Recognized Trader Exporter: No
Spent Lead Acid Battery Importer: No
Spent Lead Acid Battery Exporter: No
Current Record: No
Non Storage Recycler Activity: Not reported
Electronic Manifest Broker: Not reported

List of NAICS Codes and Descriptions:
NAICS Code: 334413
NAICS Description: SEMICONDUCTOR AND RELATED DEVICE MANUFACTURING

INTERSIL INC./SIEMENS COMPONENTS (Continued) **1000218337**

Facility Has Received Notices of Violations:
Violations: No Violations Found

Evaluation Action Summary:
Evaluations: No Evaluations Found

SIte:

Name:	INTERSIL INC./SIEMENS COMPONENTS
Address:	10900 N TANTAU AVE/19000 HOMESTEAD RD
Address 2:	Not reported
City,State,Zip:	CUPERTINO, CA 95014
Event Code:	Not reported
Action Taken Date:	09/27/1990
EPA ID:	CAD041472341
Action Name:	Record of Decision
Action ID:	1
Operable Unit:	01
Contaminated Media:	Groundwater
Contact Name:	Not reported
Contact Telephone:	Not reported
Event:	Not reported
Federal Facility:	N
Fiscal Year:	1990
NPL Status:	Currently on the Final NPL
Superfund Alternative Agreement:	N
Latitude:	+37.336100
Longitude:	-122.001500

Media:

EPA ID:	CAD041472341
Contaminated Media:	Groundwater
Action ID:	1
Operable Unit:	01
Action Name:	Record of Decision
Action Taken Date:	09/27/1990
Event Code:	Not reported
Contact Name:	Not reported
Contact Telephone:	Not reported
Event:	Not reported
Federal Facility:	N
Fiscal Year:	1990
NPL Status:	Currently on the Final NPL
Superfund Alternative Agreement:	N
Latitude:	+37.336100
Longitude:	-122.001500

EPA ID:	CAD041472341
Contaminated Media:	Soil
Action ID:	1
Operable Unit:	01
Action Name:	Record of Decision
Action Taken Date:	09/27/1990
Event Code:	Not reported
Contact Name:	Not reported
Contact Telephone:	Not reported

INTERSIL INC./SIEMENS COMPONENTS (Continued) **1000218337**

Event:	Not reported
Federal Facility:	N
Fiscal Year:	1990
NPL Status:	Currently on the Final NPL
Superfund Alternative Agreement:	N
Latitude:	+37.336100
Longitude:	-122.001500

EPA ID:	CAD041472341
Contaminated Media:	Groundwater
Action ID:	1
Operable Unit:	01
Action Name:	Record of Decision
Action Taken Date:	09/27/1990
Event Code:	Not reported
Contact Name:	Not reported
Contact Telephone:	Not reported
Event:	Not reported
Federal Facility:	N
Fiscal Year:	1990
NPL Status:	Currently on the Final NPL
Superfund Alternative Agreement:	N
Latitude:	+37.336100
Longitude:	-122.001500

EPA ID:	CAD041472341
Contaminated Media:	Soil
Action ID:	1
Operable Unit:	01
Action Name:	Record of Decision
Action Taken Date:	09/27/1990
Event Code:	Not reported
Contact Name:	Not reported
Contact Telephone:	Not reported
Event:	Not reported
Federal Facility:	N
Fiscal Year:	1990
NPL Status:	Currently on the Final NPL
Superfund Alternative Agreement:	N
Latitude:	+37.336100
Longitude:	-122.001500

EPA ID:	CAD041472341
Contaminated Media:	Soil
Action ID:	1
Operable Unit:	01
Action Name:	Record of Decision
Action Taken Date:	09/27/1990
Event Code:	Not reported
Contact Name:	Not reported
Contact Telephone:	Not reported
Event:	Not reported
Federal Facility:	N
Fiscal Year:	1990
NPL Status:	Currently on the Final NPL
Superfund Alternative Agreement:	N
Latitude:	+37.336100

INTERSIL INC./SIEMENS COMPONENTS (Continued) **1000218337**

Longitude:	-122.001500
EPA ID:	CAD041472341
Contaminated Media:	Groundwater
Action ID:	1
Operable Unit:	01
Action Name:	Record of Decision
Action Taken Date:	09/27/1990
Event Code:	Not reported
Contact Name:	Not reported
Contact Telephone:	Not reported
Event:	Not reported
Federal Facility:	N
Fiscal Year:	1990
NPL Status:	Currently on the Final NPL
Superfund Alternative Agreement:	N
Latitude:	+37.336100
Longitude:	-122.001500
EPA ID:	CAD041472341
Contaminated Media:	Soil
Action ID:	1
Operable Unit:	01
Action Name:	Record of Decision
Action Taken Date:	09/27/1990
Event Code:	Not reported
Contact Name:	Not reported
Contact Telephone:	Not reported
Event:	Not reported
Federal Facility:	N
Fiscal Year:	1990
NPL Status:	Currently on the Final NPL
Superfund Alternative Agreement:	N
Latitude:	+37.336100
Longitude:	-122.001500
EPA ID:	CAD041472341
Contaminated Media:	Soil
Action ID:	1
Operable Unit:	01
Action Name:	Record of Decision
Action Taken Date:	09/27/1990
Event Code:	Not reported
Contact Name:	Not reported
Contact Telephone:	Not reported
Event:	Not reported
Federal Facility:	N
Fiscal Year:	1990
NPL Status:	Currently on the Final NPL
Superfund Alternative Agreement:	N
Latitude:	+37.336100
Longitude:	-122.001500
EPA ID:	CAD041472341
Contaminated Media:	Groundwater
Action ID:	1
Operable Unit:	01

INTERSIL INC./SIEMENS COMPONENTS (Continued) **1000218337**

Action Name:	Record of Decision
Action Taken Date:	09/27/1990
Event Code:	Not reported
Contact Name:	Not reported
Contact Telephone:	Not reported
Event:	Not reported
Federal Facility:	N
Fiscal Year:	1990
NPL Status:	Currently on the Final NPL
Superfund Alternative Agreement:	N
Latitude:	+37.336100
Longitude:	-122.001500

EPA ID:	CAD041472341
Contaminated Media:	Groundwater
Action ID:	1
Operable Unit:	01
Action Name:	Record of Decision
Action Taken Date:	09/27/1990
Event Code:	Not reported
Contact Name:	Not reported
Contact Telephone:	Not reported
Event:	Not reported
Federal Facility:	N
Fiscal Year:	1990
NPL Status:	Currently on the Final NPL
Superfund Alternative Agreement:	N
Latitude:	+37.336100
Longitude:	-122.001500

ENVIROSTOR:

Name:	INTERSIL
Address:	10910 N TANTAU AVE
City,State,Zip:	CUPERTINO, CA 95014
Facility ID:	43360032
Status:	Refer: RWQCB
Status Date:	01/30/1989
Site Code:	Not reported
Site Type:	Federal Superfund
Site Type Detailed:	State Response or NPL
Acres:	Not reported
NPL:	YES
Regulatory Agencies:	US EPA
Lead Agency:	US EPA
Program Manager:	Not reported
Supervisor:	Referred - Not Assigned
Division Branch:	Cleanup Berkeley
Assembly:	28
Senate:	15
Special Program:	Not reported
Restricted Use:	NO
Site Mgmt Req:	NONE SPECIFIED
Funding:	Responsible Party
Latitude:	37.33097
Longitude:	-122.0082
APN:	NONE SPECIFIED

INTERSIL INC./SIEMENS COMPONENTS (Continued) **1000218337**

Past Use: NONE SPECIFIED
Potential COC: NONE SPECIFIED
Confirmed COC: NONE SPECIFIED
Potential Description: NONE SPECIFIED
Alias Name: INTERSIL INC / SIEMENS COMPONENTS
Alias Type: Alternate Name
Alias Name: INTERSIL/SIEMENS
Alias Type: Alternate Name
Alias Name: CAD041472341
Alias Type: EPA Identification Number
Alias Name: 110001168245
Alias Type: EPA (FRS #)
Alias Name: 110033615185
Alias Type: EPA (FRS #)
Alias Name: P23080
Alias Type: PCode
Alias Name: 43360032
Alias Type: Envirostor ID Number

Completed Info:
Completed Area Name: PROJECT WIDE
Completed Sub Area Name: Not reported
Completed Document Type: * Discovery
Completed Date: 08/11/1981
Comments: Facility Identified: Hazardous Waste/Border Zone Property List.

Future Area Name: Not reported
Future Sub Area Name: Not reported
Future Document Type: Not reported
Future Due Date: Not reported
Schedule Area Name: Not reported
Schedule Sub Area Name: Not reported
Schedule Document Type: Not reported
Schedule Due Date: Not reported
Schedule Revised Date: Not reported

SLIC REG 2:
Region: 2
Facility ID: 43S0064
Facility Status: Remedial action (cleanup) Underway
Date Closed: Not reported
Local Case #: Not reported
How Discovered: Not reported
Leak Cause: Not reported
Leak Source: Not reported
Date Confirmed: Not reported
Date Prelim Site Assmnt Workplan Submitted: Not reported
Date Preliminary Site Assessment Began: Not reported
Date Pollution Characterization Began: Not reported
Date Remediation Plan Submitted: Not reported
Date Remedial Action Underway: Not reported
Date Post Remedial Action Monitoring Began: Not reported

Calsite:
Name: INTERSIL
Address: 10910 N TANTAU AVE
City: CUPERTINO

INTERSIL INC./SIEMENS COMPONENTS (Continued) **1000218337**

Region: BERKELEY
Facility ID: 43360032
Facility Type: NPRP
Type: NPL SITE, RP-FUNDED
Branch: NC
Branch Name: NORTH COAST
File Name: Not reported
State Senate District: 01301989
Status: DOES NOT REQUIRE DTSC ACTION. REFERRED TO REGIONAL WATER QUALITY CONTROL BOARD (RWQCB) LEAD
Status Name: PROPERTY/SITE REFERRED TO RWQCB
Lead Agency: ENVIRONMENTAL PROTECTION AGENCY
NPL: Listed
SIC Code: 36
SIC Name: MANU - ELECTRONIC & OTHER ELECTRIC EQUIP
Access: Not reported
Cortese: Not reported
Hazardous Ranking Score: Not reported
Date Site Hazard Ranked: Not reported
Groundwater Contamination: Confirmed
Staff Member Responsible for Site: Not reported
Supervisor Responsible for Site: Not reported
Region Water Control Board: SF
Region Water Control Board Name: SAN FRANCISCO BAY
Lat/Long Direction: Not reported
Lat/Long (dms): 0 0 0 / 0 0 0
Lat/long Method: Not reported
Lat/Long Description: Not reported
State Assembly District Code: 22
State Senate District Code: 11
Facility ID: 43360032
Activity: DISC
Activity Name: DISCOVERY
AWP Code: Not reported
Proposed Budget: 0
AWP Completion Date: Not reported
Revised Due Date: Not reported
Comments Date: 08111981
Est Person-Yrs to complete: 0
Estimated Size: Not reported
Request to Delete Activity: Not reported
Activity Status: REFRW
Definition of Status: PROPERTY/SITE REFERRED TO RWQCB
Liquids Removed (Gals): 0
Liquids Treated (Gals): 0
Action Included Capping: Not reported
Well Decommissioned: Not reported
Action Included Fencing: Not reported
Removal Action Certification: Not reported
Activity Comments: Not reported
For Commercial Reuse: 0
For Industrial Reuse: 0
For Residential Reuse: 0
Unknown Type: 0
Alternate Address: 19000 HOMESTEAD (SIEMENS)
Alternate City,St,Zip: CUPERTINO, CA 95014
Alternate Address: 10900 TANTAU AVENUE (INTERSIL)

INTERSIL INC./SIEMENS COMPONENTS (Continued) **1000218337**

Alternate City,St,Zip:	CUPERTINO, CA 95014
Alternate Address:	10600 RIDGEVIEW CT
Alternate City,St,Zip:	CUPERTINO, CA 95014
Alternate Address:	10910 N TANTAU AVE
Alternate City,St,Zip:	CUPERTINO, CA 95014
Background Info:	A manufacturer of microwave electronic equipment has been in operation at the site since 1963. Manufacturing processes include the use of acids and solvents. Contamination at the site appears to be primarily associated with a neutralization sump and a chemical storage shed. The facility is located within the Hillview-Porter region. Detected soil contaminants include trichloroethene (TCE), dichloroethene (DCE), trichloroethane (TCA), and chlorobenzenes. Groundwater contaminants include TCE at 910 parts per billion (ppb), 1,1-DCE at 92 ppb, chloroform at 100 ppb, and Freon at 63 ppb. There are seven private wells and a creek downgradient of the site. There are two backup municipal supply wells within 1.5 miles of the site. Inhabitants of the residential area downgradient from the site are potential receptors for groundwater and surface water contamination.
Comments Date:	01311989
Comments:	This is the date the site was first listed pursuant to
Comments Date:	01311989
Comments:	section 25356.
Comments Date:	01311990
Comments:	Groundwater and soil contaminated with VOCs. Potential
Comments Date:	01311990
Comments:	health threats include touching contaminated soils, drinking
Comments Date:	01311990
Comments:	contaminated groundwater, inhaling VOCs from use of ground-
Comments Date:	01311990
Comments:	water, and inhaling chemicals volatized from soil.
Comments Date:	01311990
Comments:	Site is a RWQCB referral.
Comments Date:	08111981
Comments:	Facility Identified: Hazardous Waste/Border Zone Property
Comments Date:	08111981
Comments:	List.
Comments Date:	08311981
Comments:	Facility Drive-By: No evidence of waste.
ID Name:	BEP DATABASE PCODE
ID Value:	P23080
ID Name:	EPA IDENTIFICATION NUMBER
ID Value:	CAD041472341
Alternate Name:	INTERSIL INC / SIEMENS COMPONENTS
Alternate Name:	INTERSIL/SIEMENS
Alternate Name:	INTERSIL
Alternate Name:	Not reported
Special Programs Code:	Not reported
Special Programs Name:	Not reported

ROD:

Name:	INTERSIL INC./SIEMENS COMPONENTS
Address:	10900 N TANTAU AVE/19000 HOMESTEAD RD
City,State,Zip:	CUPERTINO, CA 95014
EPA ID:	CAD041472341

INTERSIL INC./SIEMENS COMPONENTS (Continued) **1000218337**

RG: 9
Site ID: 901325
Action: GOVT ROD for PRP Remedy
Operable Unit Number: OVERALL SITE
SEQ ID: 1
Action Completion: 1990-09-27 00:00:00
NPL Status: Final
Non NPL Status: Not reported

PRP:
EPAID: CAD041472341
Name: INTERSIL INC./SIEMENS COMPONENTS
Address: 10900 N TANTAU AVE/19000 HOMESTEAD RD
City,State,Zip: CUPERTINO, CA 95014
NPL Status: Currently on the Final NPL
NPL Status Short Name: Not reported
PRP Name: INTERSIL, INC.
PRP Address: Not reported
PRP City,State,Zip: Not reported
Data Type: SETTLEMENT DATE
Action Date: 9/10/1993
Settlement Code: AC-1
Settlement: ADM ORDR

EPAID: CAD041472341
Name: INTERSIL INC./SIEMENS COMPONENTS
Address: 10900 N TANTAU AVE/19000 HOMESTEAD RD
City,State,Zip: CUPERTINO, CA 95014
NPL Status: Currently on the Final NPL
NPL Status Short Name: Not reported
PRP Name: MENLO EQUITIES ASSOCIATES LLC
PRP Address: Not reported
PRP City,State,Zip: Not reported
Data Type: SETTLEMENT DATE
Action Date: 9/10/1993
Settlement Code: AC-2
Settlement: ADM ORDR

EPAID: CAD041472341
Name: INTERSIL INC./SIEMENS COMPONENTS
Address: 10900 N TANTAU AVE/19000 HOMESTEAD RD
City,State,Zip: CUPERTINO, CA 95014
NPL Status: Currently on the Final NPL
NPL Status Short Name: Not reported
PRP Name: SIEMENS COMPONENTS, INC.
PRP Address: Not reported
PRP City,State,Zip: Not reported
Data Type: SETTLEMENT DATE
Action Date: 9/10/1993
Settlement Code: AC-1
Settlement: ADM ORDR

FINDS:
Registry ID: 110058327519

INTERSIL INC./SIEMENS COMPONENTS (Continued) **1000218337**

Click Here:

Environmental Interest/Information System:
AIR EMISSIONS CLASSIFICATION UNKNOWN
Registry ID: 110064129269

Click Here:

Environmental Interest/Information System:
SUPERFUND NPL
Registry ID: 110001168245

Click Here:

Environmental Interest/Information System:
California Department of Toxic Substances Control EnviroStor System (DTSC-EnviroStor) is an online search and Geographic Information System (GIS) tool for identifying sites that have known contamination or sites for which there may be reasons to investigate further. The EnviroStor database includes the following site types: Federal Superfund sites (National Priorities List (NPL)); State Response, including Military Facilities and State Superfund; Voluntary Cleanup; and School sites.
US EPA TRIS (Toxics Release Inventory System) contains information from facilities on the amounts of over 300 listed toxic chemicals that these facilities release directly to air, water, land, or that are transported off-site.
HAZARDOUS AIR POLLUTANT MAJOR
RCRAInfo is a national information system that supports the Resource Conservation and Recovery Act (RCRA) program through the tracking of events and activities related to facilities that generate, transport, and treat, store, or dispose of hazardous waste. RCRAInfo allows RCRA program staff to track the notification, permit, compliance, and corrective action activities required under RCRA.
STATE MASTER

Click this hyperlink while viewing on your computer to access additional FINDS: detail in the EDR Site Report.

ECHO:

Envid:	1000218337
Registry ID:	110001168245
DFR URL:	http://echo.epa.gov/detailed-facility-report?fid=110001168245
Name:	INTERCIL C/O GEOMATRIX
Address:	10900 N TANTAU AVENUE
City,State,Zip:	CUPERTINO, CA 95014

ENF:

Name:	10900 N. TANTUA, CUP, INTERSIL
Address:	10900 TANTAU
City,State,Zip:	CUPERTINO, CA 95014
Region:	2
Facility Id:	201394
Agency Name:	Not reported
Place Type:	Facility
Place Subtype:	Not reported
Facility Type:	Industrial
Agency Type:	Not reported

INTERSIL INC./SIEMENS COMPONENTS (Continued) **1000218337**

# Of Agencies:	Not reported
Place Latitude:	37.335635
Place Longitude:	-122.005359
SIC Code 1:	3674
SIC Desc 1:	Semiconductors and Related Devices
SIC Code 2:	Not reported
SIC Desc 2:	Not reported
SIC Code 3:	Not reported
SIC Desc 3:	Not reported
NAICS Code 1:	Not reported
NAICS Desc 1:	Not reported
NAICS Code 2:	Not reported
NAICS Desc 2:	Not reported
NAICS Code 3:	Not reported
NAICS Desc 3:	Not reported
# Of Places:	1
Source Of Facility:	Enf Action
Design Flow:	Not reported
Threat To Water Quality:	Not reported
Complexity:	Not reported
Pretreatment:	Not reported
Facility Waste Type:	Not reported
Facility Waste Type 2:	Not reported
Facility Waste Type 3:	Not reported
Facility Waste Type 4:	Not reported
Program:	Not reported
Program Category1:	Not reported
Program Category2:	UNREGS
# Of Programs:	Not reported
WDID:	Not reported
Reg Measure Id:	Not reported
Reg Measure Type:	Not reported
Region:	Not reported
Order #:	Not reported
Npdes# CA#:	Not reported
Major-Minor:	Not reported
Npdes Type:	Not reported
Reclamation:	Not reported
Dredge Fill Fee:	Not reported
301H:	Not reported
Application Fee Amt Received:	Not reported
Status:	Not reported
Status Date:	Not reported
Effective Date:	Not reported
Expiration/Review Date:	Not reported
Termination Date:	Not reported
WDR Review - Amend:	Not reported
WDR Review - Revise/Renew:	Not reported
WDR Review - Rescind:	Not reported
WDR Review - No Action Required:	Not reported
WDR Review - Pending:	Not reported
WDR Review - Planned:	Not reported
Status Enrollee:	Not reported
Individual/General:	Not reported
Fee Code:	Not reported
Direction/Voice:	Not reported
Enforcement Id(EID):	225142

INTERSIL INC./SIEMENS COMPONENTS (Continued) **1000218337**

Region:	2
Order / Resolution Number:	90-119
Enforcement Action Type:	Clean-up and Abatement Order
Effective Date:	08/15/1990
Adoption/Issuance Date:	Not reported
Achieve Date:	Not reported
Termination Date:	Not reported
ACL Issuance Date:	Not reported
EPL Issuance Date:	Not reported
Status:	Active
Title:	Enforcement - 2 438181N01
Description:	Not reported
Program:	ENFCAO
Latest Milestone Completion Date:	Not reported
# Of Programs1:	1
Total Assessment Amount:	0
Initial Assessed Amount:	0
Liability $ Amount:	0
Project $ Amount:	0
Liability $ Paid:	0
Project $ Completed:	0
Total $ Paid/Completed Amount:	0

Name:	10900 N. TANTUA, CUP, INTERSIL
Address:	10900 TANTAU
City,State,Zip:	CUPERTINO, CA 95014
Region:	2
Facility Id:	201394
Agency Name:	Not reported
Place Type:	Facility
Place Subtype:	Not reported
Facility Type:	Industrial
Agency Type:	Not reported
# Of Agencies:	Not reported
Place Latitude:	37.335635
Place Longitude:	-122.005359
SIC Code 1:	3674
SIC Desc 1:	Semiconductors and Related Devices
SIC Code 2:	Not reported
SIC Desc 2:	Not reported
SIC Code 3:	Not reported
SIC Desc 3:	Not reported
NAICS Code 1:	Not reported
NAICS Desc 1:	Not reported
NAICS Code 2:	Not reported
NAICS Desc 2:	Not reported
NAICS Code 3:	Not reported
NAICS Desc 3:	Not reported
# Of Places:	1
Source Of Facility:	Enf Action
Design Flow:	Not reported
Threat To Water Quality:	Not reported
Complexity:	Not reported
Pretreatment:	Not reported
Facility Waste Type:	Not reported
Facility Waste Type 2:	Not reported
Facility Waste Type 3:	Not reported

INTERSIL INC./SIEMENS COMPONENTS (Continued) **1000218337**

Facility Waste Type 4:	Not reported
Program:	Not reported
Program Category1:	Not reported
Program Category2:	UNREGS
# Of Programs:	Not reported
WDID:	Not reported
Reg Measure Id:	Not reported
Reg Measure Type:	Not reported
Region:	Not reported
Order #:	Not reported
Npdes# CA#:	Not reported
Major-Minor:	Not reported
Npdes Type:	Not reported
Reclamation:	Not reported
Dredge Fill Fee:	Not reported
301H:	Not reported
Application Fee Amt Received:	Not reported
Status:	Not reported
Status Date:	Not reported
Effective Date:	Not reported
Expiration/Review Date:	Not reported
Termination Date:	Not reported
WDR Review - Amend:	Not reported
WDR Review - Revise/Renew:	Not reported
WDR Review - Rescind:	Not reported
WDR Review - No Action Required:	Not reported
WDR Review - Pending:	Not reported
WDR Review - Planned:	Not reported
Status Enrollee:	Not reported
Individual/General:	Not reported
Fee Code:	Not reported
Direction/Voice:	Not reported
Enforcement Id(EID):	222753
Region:	2
Order / Resolution Number:	90-11901
Enforcement Action Type:	Clean-up and Abatement Order
Effective Date:	08/15/1990
Adoption/Issuance Date:	Not reported
Achieve Date:	Not reported
Termination Date:	Not reported
ACL Issuance Date:	Not reported
EPL Issuance Date:	Not reported
Status:	Active
Title:	Enforcement - 2 438181N01
Description:	ORDER FOR INVESTIGATION AND REMEDIATION OF POLLUTED SOIL & GROUND WATER.
Program:	ENFCAO
Latest Milestone Completion Date:	Not reported
# Of Programs1:	1
Total Assessment Amount:	0
Initial Assessed Amount:	0
Liability $ Amount:	0
Project $ Amount:	0
Liability $ Paid:	0
Project $ Completed:	0
Total $ Paid/Completed Amount:	0

INTERSIL INC./SIEMENS COMPONENTS (Continued) **1000218337**

HAZNET:

Name:	INTERSIL INC
Address:	10900 N TANTAU AVE
Address 2:	Not reported
City,State,Zip:	CUPERTINO, CA 950140000
Contact:	WILLIAM SANBORN SR, ENGR FRMN
Telephone:	4087434319
Mailing Name:	Not reported
Mailing Address:	3910 RCA BLVD STE 1011
Year:	1994
Gepaid:	CAD041472341
TSD EPA ID:	CAD009452657
CA Waste Code:	551 - Laboratory waste chemicals
Disposal Method:	D99 - Disposal, Other
Tons:	0.225
Year:	1993
Gepaid:	CAD041472341
TSD EPA ID:	CAD982042475
CA Waste Code:	151 - Asbestos containing waste
Disposal Method:	D80 - Disposal, Land Fill
Tons:	6.7424
Year:	1993
Gepaid:	CAD041472341
TSD EPA ID:	KYD005009923
CA Waste Code:	211 - Halogenated solvents (chloroforms, methyl chloride, perchloroethylene, etc)
Disposal Method:	*** - Invalid Code
Tons:	1
Year:	1993
Gepaid:	CAD041472341
TSD EPA ID:	KYD005009923
CA Waste Code:	-
Disposal Method:	D80 - Disposal, Land Fill
Tons:	3
Year:	1989
Gepaid:	CAD041472341
TSD EPA ID:	CAD009452657
CA Waste Code:	181 - Other inorganic solid waste
Disposal Method:	R01 - Recycler
Tons:	1.5
Year:	1988
Gepaid:	CAD041472341
TSD EPA ID:	CAT000646117
CA Waste Code:	007 -
Disposal Method:	03 -
Tons:	37.926
Year:	1988
Gepaid:	CAD041472341
TSD EPA ID:	CAT000646117
CA Waste Code:	181 - Other inorganic solid waste

INTERSIL INC./SIEMENS COMPONENTS (Continued) **1000218337**

Disposal Method: 03 -
Tons: 0

Year: 1988
Gepaid: CAD041472341
TSD EPA ID: CAD059494310
CA Waste Code: 135 - Unspecified aqueous solution
Disposal Method: D99 - Disposal, Other
Tons: 0.7923

Year: 1988
Gepaid: CAD041472341
TSD EPA ID: CAT080014079
CA Waste Code: 791 - Liquids with pH <= 2
Disposal Method: UNK -
Tons: 0.1

Year: 1988
Gepaid: CAD041472341
TSD EPA ID: CAT000646117
CA Waste Code: 181 - Other inorganic solid waste
Disposal Method: D80 - Disposal, Land Fill
Tons: 148.3328

Click this hyperlink while viewing on your computer to access
101 additional CA HAZNET: record(s) in the EDR Site Report.

Additional Info:
Year: 1993
Gen EPA ID: CAD041472341

Shipment Date: 19931117
Creation Date: 9/14/1995 0:00:00
Receipt Date: 19931119
Manifest ID: 93138821
Trans EPA ID: CAD981425911
Trans Name: Not reported
Trans 2 EPA ID: Not reported
Trans 2 Name: Not reported
TSDF EPA ID: CAD982042475
Trans Name: Not reported
TSDF Alt EPA ID: CAD982042475
TSDF Alt Name: Not reported
Waste Code Description: 151 - Asbestos-containing waste
RCRA Code: Not reported
Meth Code: D80 - Disposal, Land Fill
Quantity Tons: 4.214
Waste Quantity: 5
Quantity Unit: Y
Additional Code 1: Not reported
Additional Code 2: Not reported
Additional Code 3: Not reported
Additional Code 4: Not reported
Additional Code 5: Not reported

Shipment Date: 19931117

INTERSIL INC./SIEMENS COMPONENTS (Continued) **1000218337**

Creation Date:	9/14/1995 0:00:00
Receipt Date:	19931119
Manifest ID:	93138821
Trans EPA ID:	CAD981425911
Trans Name:	Not reported
Trans 2 EPA ID:	Not reported
Trans 2 Name:	Not reported
TSDF EPA ID:	CAD982042475
Trans Name:	Not reported
TSDF Alt EPA ID:	CAD982042475
TSDF Alt Name:	Not reported
Waste Code Description:	151 - Asbestos-containing waste
RCRA Code:	Not reported
Meth Code:	D80 - Disposal, Land Fill
Quantity Tons:	2.5284
Waste Quantity:	3
Quantity Unit:	Y
Additional Code 1:	Not reported
Additional Code 2:	Not reported
Additional Code 3:	Not reported
Additional Code 4:	Not reported
Additional Code 5:	Not reported

Shipment Date:	19930901
Creation Date:	9/12/1995 0:00:00
Receipt Date:	19930908
Manifest ID:	92289975
Trans EPA ID:	ARD981908551
Trans Name:	Not reported
Trans 2 EPA ID:	Not reported
Trans 2 Name:	Not reported
TSDF EPA ID:	KYD005009923
Trans Name:	Not reported
TSDF Alt EPA ID:	Not reported
TSDF Alt Name:	Not reported
Waste Code Description:	- Not reported
RCRA Code:	D040
Meth Code:	D80 - Disposal, Land Fill
Quantity Tons:	3
Waste Quantity:	6000
Quantity Unit:	P
Additional Code 1:	Not reported
Additional Code 2:	Not reported
Additional Code 3:	Not reported
Additional Code 4:	Not reported
Additional Code 5:	Not reported

Shipment Date:	19930122
Creation Date:	9/15/1995 0:00:00
Receipt Date:	19930129
Manifest ID:	92289981
Trans EPA ID:	OHD009865825
Trans Name:	Not reported
Trans 2 EPA ID:	Not reported
Trans 2 Name:	Not reported
TSDF EPA ID:	KYD005009923
Trans Name:	Not reported

INTERSIL INC./SIEMENS COMPONENTS (Continued) **1000218337**

TSDF Alt EPA ID:	Not reported
TSDF Alt Name:	Not reported
Waste Code Description:	211 - Halogenated solvents (chloroform, methyl chloride, perchloroethylene, etc.
RCRA Code:	D040
Meth Code:	*** - Invalid Code
Quantity Tons:	1
Waste Quantity:	2000
Quantity Unit:	P
Additional Code 1:	Not reported
Additional Code 2:	Not reported
Additional Code 3:	Not reported
Additional Code 4:	Not reported
Additional Code 5:	Not reported

Additional Info:

Year:	1994
Gen EPA ID:	CAD041472341
Shipment Date:	19940209
Creation Date:	9/15/1995 0:00:00
Receipt Date:	19940209
Manifest ID:	93163895
Trans EPA ID:	CAD009452657
Trans Name:	Not reported
Trans 2 EPA ID:	Not reported
Trans 2 Name:	Not reported
TSDF EPA ID:	CAD009452657
Trans Name:	Not reported
TSDF Alt EPA ID:	CAD009452657
TSDF Alt Name:	Not reported
Waste Code Description:	551 - Laboratory waste chemicals 561 Detergent and soap
RCRA Code:	D001
Meth Code:	D99 - Disposal, Other
Quantity Tons:	0.225
Waste Quantity:	450
Quantity Unit:	P
Additional Code 1:	Not reported
Additional Code 2:	Not reported
Additional Code 3:	Not reported
Additional Code 4:	Not reported
Additional Code 5:	Not reported

WDS:

Name:	10900 N TANTAU INTERSIL
Address:	10900 N TANTAU AVE
City:	CUPERTINO
Facility ID:	San Francisco Bay 438181002
Facility Type:	Industrial - Facility that treats and/or disposes of liquid or semisolid wastes from any servicing, producing, manufacturing or processing operation of whatever nature, including mining, gravel washing, geothermal operations, air conditioning, ship building and repairing, oil production, storage and disposal operations, water pumping.
Facility Status:	Active - Any facility with a continuous or seasonal discharge that is under Waste Discharge Requirements.

INTERSIL INC./SIEMENS COMPONENTS (Continued) **1000218337**

NPDES Number:	CAG912003 The 1st 2 characters designate the state. The remaining 7 are assigned by the Regional Board
Subregion:	2
Facility Telephone:	6109927885
Facility Contact:	LISA HAMILTON
Agency Name:	GENERAL ELECTRIC COMPANY
Agency Address:	640 FREEDON BUSINESS CTR
Agency City,St,Zip:	KING OF PRUSSIA 19406
Agency Contact:	LISA HAMILTON
Agency Telephone:	6109927885
Agency Type:	Private
SIC Code:	3674
SIC Code 2:	Not reported
Primary Waste Type:	Hazardous/Influent or Solid Wastes that contain toxic, corrosive, ignitable or reactive substances and must be managed according to applicable DOHS standards.
Primary Waste:	CNWTRS
Waste Type2:	Not reported
Waste2:	Contaminated Ground Water
Primary Waste Type:	Hazardous/Influent or Solid Wastes that contain toxic, corrosive, ignitable or reactive substances and must be managed according to applicable DOHS standards.
Secondary Waste:	Not reported
Secondary Waste Type:	Not reported
Design Flow:	0
Baseline Flow:	0
Reclamation:	No reclamation requirements associated with this facility.
POTW:	The POTW Does not have an approved pretreatment program. Some POTWs may have local pretreatment programs that have not been approved by the regional board and/or EPA.
Treat To Water:	Moderate Threat to Water Quality. A violation could have a major adverse impact on receiving biota, can cause aesthetic impairment to a significant human population, or render unusable a potential domestic or municipal water supply. Awsthetic impairment would include nuisance from a waste treatment facility.
Complexity:	Category B - Any facility having a physical, chemical, or biological waste treatment system (except for septic systems with subsurface disposal), or any Class II or III disposal site, or facilities without treatment systems that are complex, such as marinas with petroleum products, solid wastes, and sewage pump out facilities.

CIWQS:

Name:	10900 N. TANTUA, CUP, INTERSIL
Address:	10900 TANTAU
City,State,Zip:	CUPERTINO, CA 95014
Agency:	General Electric Company
Agency Address:	412 Creamery Way, Exton, PA 19341
Place/Project Type:	Other
SIC/NAICS:	3674
Region:	2
Program:	UNREGS
Regulatory Measure Status:	Historical
Regulatory Measure Type:	WDR
Order Number:	86-049
WDID:	2 438181N01
NPDES Number:	Not reported
Adoption Date:	06/18/1986

INTERSIL INC./SIEMENS COMPONENTS (Continued) **1000218337**

Effective Date:	06/18/1986
Termination Date:	01/01/1900
Expiration/Review Date:	06/18/1989
Design Flow:	0.0001
Major/Minor:	Not reported
Complexity:	A
TTWQ:	1
Enforcement Actions within 5 years:	0
Violations within 5 years:	0
Latitude:	37.335635
Longitude:	-122.005359

CERS:

Name:	10900 N. TANTUA, CUP, INTERSIL
Address:	10900 TANTAU
City,State,Zip:	CUPERTINO, CA 95014
Site ID:	348178
CERS ID:	201394
CERS Description:	Unregulated

Enforcement Action:

Site ID:	348178
Site Name:	10900 N. Tantua, Cup, Intersil
Site Address:	10900 TANTAU
Site City:	CUPERTINO
Site Zip:	95014
Enf Action Date:	08-15-1990
Enf Action Type:	Clean-up and Abatement Order
Enf Action Description:	Clean-up and Abatement Order
Enf Action Notes:	Not reported
Enf Action Division:	Water Boards
Enf Action Program:	UNSPEC
Enf Action Source:	CIWQS

HWTS:

Name:	INTERSIL INC
Address:	10900 N TANTAU AVE
Address 2:	Not reported
City,State,Zip:	CUPERTINO, CA 950140000
EPA ID:	CAD041472341
Inactive Date:	04/15/1994
Create Date:	07/23/1982
Last Act Date:	09/14/2004
Mailing Name:	Not reported
Mailing Address:	3910 RCA BLVD STE 1011
Mailing Address 2:	Not reported
Mailing City,State,Zip:	PALM BEACH GARDENS, FL 334100000
Owner Name:	HARRIS SMICONDUCTOR
Owner Address:	2401 PALM BAY RD NE STE M/S59-
Owner Address 2:	Not reported
Owner City,State,Zip:	PALM BAY, FL 329050000
Contact Name:	WILLIAM SANBORN SR, ENGR FRMN
Contact Address:	--
Contact Address 2:	Not reported
City,State,Zip:	--, 99 --

INTERSIL INC./SIEMENS COMPONENTS (Continued) **1000218337**

NAICS:

EPA ID:	CAD041472341
Create Date:	2002-03-14 16:36:26.000
NAICS Code:	334413
NAICS Description:	Semiconductor and Related Device Manufacturing
Issued EPA ID Date:	1982-07-23 00:00:00
Inactive Date:	1994-04-15 00:00:00
Facility Name:	INTERSIL INC
Facility Address:	10900 N TANTAU AVE
Facility Address 2:	Not reported
Facility City:	CUPERTINO
Facility County:	Not reported
Facility State:	CA
Facility Zip:	950140000

A2 **CAREY PROPERTY** **RGA LUST** **S114592530**
841 LAWRENCE EXPRESSWAY **N/A**
< 1/8 **SANTA CLARA, CA**
1 ft.

Site 2 of 20 in cluster A

Relative: Higher
Actual: 133 ft.

RGA LUST:

Name:	CAREY PROPERTY
Address:	841 LAWRENCE EXPRESSWAY
City:	SANTA CLARA
State:	SANTA CLARA

1995 CAREY PROPERTY 841 LAWRENCE EXPRESSWAY

Name:	CAREY PROPERTY
Address:	841 LAWRENCE EXPRESSWAY
City:	SANTA CLARA
State:	SANTA CLARA

1994 CAREY PROPERTY 841 LAWRENCE EXPRESSWAY

Name:	CAREY PROPERTY
Address:	841 LAWRENCE EXPRESSWAY
City:	SANTA CLARA
State:	SANTA CLARA

1993 CAREY PROPERTY 841 LAWRENCE EXPRESSWAY

A3 **HOMESTEAD CLEANERS** **HAZNET** **S113081075**
3587 HOMESTEAD RD **HWTS** **N/A**
< 1/8 **SANTA CLARA, CA 95051**
1 ft.

Site 3 of 20 in cluster A

Relative: Higher
Actual: 133 ft.

HAZNET:

Name:	HOMESTEAD CLEANERS
Address:	3587 HOMESTEAD RD
Address 2:	Not reported
City,State,Zip:	SANTA CLARA, CA 950510000
Contact:	UN WON SO/OWNER
Telephone:	4082449464
Mailing Name:	Not reported
Mailing Address:	3587 HOMESTEAD RD
Year:	2000

HOMESTEAD CLEANERS (Continued) **S113081075**

Gepaid: CAL000147436
TSD EPA ID: CAD981397417
CA Waste Code: 211 - Halogenated solvents (chloroforms, methyl chloride, perchloroethylene, etc)
Disposal Method: R01 - Recycler
Tons: 0.06

Year: 1999
Gepaid: CAL000147436
TSD EPA ID: CAD981397417
CA Waste Code: -
Disposal Method: R01 - Recycler
Tons: 0

Year: 1999
Gepaid: CAL000147436
TSD EPA ID: CAD981397417
CA Waste Code: 211 - Halogenated solvents (chloroforms, methyl chloride, perchloroethylene, etc)
Disposal Method: R01 - Recycler
Tons: 0.6338

Year: 1999
Gepaid: CAL000147436
TSD EPA ID: CAD981397417
CA Waste Code: 211 - Halogenated solvents (chloroforms, methyl chloride, perchloroethylene, etc)
Disposal Method: -
Tons: 0.0583

Year: 1998
Gepaid: CAL000147436
TSD EPA ID: CAD981397417
CA Waste Code: 211 - Halogenated solvents (chloroforms, methyl chloride, perchloroethylene, etc)
Disposal Method: R01 - Recycler
Tons: 0.1142

Additional Info:
Year: 1998
Gen EPA ID: CAL000147436

Shipment Date: 19980930
Creation Date: 1/21/1999 0:00:00
Receipt Date: 19981008
Manifest ID: 98112603
Trans EPA ID: CAR000030841
Trans Name: Not reported
Trans 2 EPA ID: Not reported
Trans 2 Name: Not reported
TSDF EPA ID: CAD981397417
Trans Name: Not reported
TSDF Alt EPA ID: Not reported
TSDF Alt Name: Not reported
Waste Code Description: 211 - Halogenated solvents (chloroform, methyl chloride, perchloroethylene, etc.

HOMESTEAD CLEANERS (Continued) **S113081075**

RCRA Code:	F002
Meth Code:	R01 - Recycler
Quantity Tons:	0.0542
Waste Quantity:	13
Quantity Unit:	G
Additional Code 1:	Not reported
Additional Code 2:	Not reported
Additional Code 3:	Not reported
Additional Code 4:	Not reported
Additional Code 5:	Not reported
Shipment Date:	19980930
Creation Date:	1/21/1999 0:00:00
Receipt Date:	19981008
Manifest ID:	98112603
Trans EPA ID:	CAR000030841
Trans Name:	Not reported
Trans 2 EPA ID:	Not reported
Trans 2 Name:	Not reported
TSDF EPA ID:	CAD981397417
Trans Name:	Not reported
TSDF Alt EPA ID:	Not reported
TSDF Alt Name:	Not reported
Waste Code Description:	211 - Halogenated solvents (chloroform, methyl chloride, perchloroethylene, etc.
RCRA Code:	F002
Meth Code:	R01 - Recycler
Quantity Tons:	0.06
Waste Quantity:	120
Quantity Unit:	P
Additional Code 1:	Not reported
Additional Code 2:	Not reported
Additional Code 3:	Not reported
Additional Code 4:	Not reported
Additional Code 5:	Not reported

Additional Info:

Year:	2000
Gen EPA ID:	CAL000147436
Shipment Date:	20000108
Creation Date:	8/2/2000 0:00:00
Receipt Date:	20000118
Manifest ID:	99704922
Trans EPA ID:	CAR000030841
Trans Name:	Not reported
Trans 2 EPA ID:	CAD063547996
Trans 2 Name:	Not reported
TSDF EPA ID:	CAD981397417
Trans Name:	Not reported
TSDF Alt EPA ID:	CAD981397417
TSDF Alt Name:	Not reported
Waste Code Description:	211 - Halogenated solvents (chloroform, methyl chloride, perchloroethylene, etc.
RCRA Code:	F002
Meth Code:	R01 - Recycler
Quantity Tons:	0

HOMESTEAD CLEANERS (Continued) **S113081075**

Waste Quantity:	0
Quantity Unit:	G
Additional Code 1:	Not reported
Additional Code 2:	Not reported
Additional Code 3:	Not reported
Additional Code 4:	Not reported
Additional Code 5:	Not reported
Shipment Date:	20000108
Creation Date:	8/2/2000 0:00:00
Receipt Date:	20000118
Manifest ID:	99704922
Trans EPA ID:	CAR000030841
Trans Name:	Not reported
Trans 2 EPA ID:	CAD063547996
Trans 2 Name:	Not reported
TSDF EPA ID:	CAD981397417
Trans Name:	Not reported
TSDF Alt EPA ID:	CAD981397417
TSDF Alt Name:	Not reported
Waste Code Description:	211 - Halogenated solvents (chloroform, methyl chloride, perchloroethylene, etc.
RCRA Code:	F002
Meth Code:	R01 - Recycler
Quantity Tons:	0.06
Waste Quantity:	120
Quantity Unit:	P
Additional Code 1:	Not reported
Additional Code 2:	Not reported
Additional Code 3:	Not reported
Additional Code 4:	Not reported
Additional Code 5:	Not reported

Additional Info:

Year:	1999
Gen EPA ID:	CAL000147436
Shipment Date:	19991130
Creation Date:	8/2/2000 0:00:00
Receipt Date:	Not reported
Manifest ID:	99717453
Trans EPA ID:	CAR000030841
Trans Name:	Not reported
Trans 2 EPA ID:	CAD063547996
Trans 2 Name:	Not reported
TSDF EPA ID:	CAD981397417
Trans Name:	Not reported
TSDF Alt EPA ID:	Not reported
TSDF Alt Name:	Not reported
Waste Code Description:	211 - Halogenated solvents (chloroform, methyl chloride, perchloroethylene, etc.
RCRA Code:	F002
Meth Code:	- Not reported
Quantity Tons:	0.0583
Waste Quantity:	14
Quantity Unit:	G
Additional Code 1:	Not reported

HOMESTEAD CLEANERS (Continued) **S113081075**

Additional Code 2:	Not reported
Additional Code 3:	Not reported
Additional Code 4:	Not reported
Additional Code 5:	Not reported
Shipment Date:	19990902
Creation Date:	5/1/2000 0:00:00
Receipt Date:	19990921
Manifest ID:	99483814
Trans EPA ID:	CAR000030841
Trans Name:	Not reported
Trans 2 EPA ID:	CAD076548635
Trans 2 Name:	Not reported
TSDF EPA ID:	CAD981397417
Trans Name:	Not reported
TSDF Alt EPA ID:	Not reported
TSDF Alt Name:	Not reported
Waste Code Description:	211 - Halogenated solvents (chloroform, methyl chloride, perchloroethylene, etc.
RCRA Code:	F002
Meth Code:	R01 - Recycler
Quantity Tons:	0.0625
Waste Quantity:	15
Quantity Unit:	G
Additional Code 1:	Not reported
Additional Code 2:	Not reported
Additional Code 3:	Not reported
Additional Code 4:	Not reported
Additional Code 5:	Not reported
Shipment Date:	19990902
Creation Date:	5/1/2000 0:00:00
Receipt Date:	19990921
Manifest ID:	99483814
Trans EPA ID:	CAR000030841
Trans Name:	Not reported
Trans 2 EPA ID:	CAD076548635
Trans 2 Name:	Not reported
TSDF EPA ID:	CAD981397417
Trans Name:	Not reported
TSDF Alt EPA ID:	Not reported
TSDF Alt Name:	Not reported
Waste Code Description:	- Not reported
RCRA Code:	Not reported
Meth Code:	R01 - Recycler
Quantity Tons:	0
Waste Quantity:	0
Quantity Unit:	Not reported
Additional Code 1:	Not reported
Additional Code 2:	Not reported
Additional Code 3:	Not reported
Additional Code 4:	Not reported
Additional Code 5:	Not reported
Shipment Date:	19990528
Creation Date:	11/22/1999 0:00:00
Receipt Date:	19990611

HOMESTEAD CLEANERS (Continued) **S113081075**

Manifest ID:	99111881
Trans EPA ID:	CAR000030841
Trans Name:	Not reported
Trans 2 EPA ID:	CAD076548635
Trans 2 Name:	Not reported
TSDF EPA ID:	CAD981397417
Trans Name:	Not reported
TSDF Alt EPA ID:	CAD981397417
TSDF Alt Name:	Not reported
Waste Code Description:	211 - Halogenated solvents (chloroform, methyl chloride, perchloroethylene, etc.
RCRA Code:	F002
Meth Code:	R01 - Recycler
Quantity Tons:	0.0458
Waste Quantity:	11
Quantity Unit:	G
Additional Code 1:	Not reported
Additional Code 2:	Not reported
Additional Code 3:	Not reported
Additional Code 4:	Not reported
Additional Code 5:	Not reported
Shipment Date:	19990528
Creation Date:	11/22/1999 0:00:00
Receipt Date:	19990611
Manifest ID:	99111881
Trans EPA ID:	CAR000030841
Trans Name:	Not reported
Trans 2 EPA ID:	CAD076548635
Trans 2 Name:	Not reported
TSDF EPA ID:	CAD981397417
Trans Name:	Not reported
TSDF Alt EPA ID:	CAD981397417
TSDF Alt Name:	Not reported
Waste Code Description:	- Not reported
RCRA Code:	Not reported
Meth Code:	R01 - Recycler
Quantity Tons:	0
Waste Quantity:	0
Quantity Unit:	Not reported
Additional Code 1:	Not reported
Additional Code 2:	Not reported
Additional Code 3:	Not reported
Additional Code 4:	Not reported
Additional Code 5:	Not reported
Shipment Date:	19990401
Creation Date:	9/1/1999 0:00:00
Receipt Date:	19990413
Manifest ID:	99297277
Trans EPA ID:	CAR000030841
Trans Name:	Not reported
Trans 2 EPA ID:	CAR000030841
Trans 2 Name:	Not reported
TSDF EPA ID:	CAD981397417
Trans Name:	Not reported
TSDF Alt EPA ID:	CAD981397417

HOMESTEAD CLEANERS (Continued) **S113081075**

TSDF Alt Name:	Not reported
Waste Code Description:	211 - Halogenated solvents (chloroform, methyl chloride, perchloroethylene, etc.
RCRA Code:	F002
Meth Code:	R01 - Recycler
Quantity Tons:	0.4214
Waste Quantity:	0.5
Quantity Unit:	Y
Additional Code 1:	Not reported
Additional Code 2:	Not reported
Additional Code 3:	Not reported
Additional Code 4:	Not reported
Additional Code 5:	Not reported
Shipment Date:	19990401
Creation Date:	9/1/1999 0:00:00
Receipt Date:	19990413
Manifest ID:	99297277
Trans EPA ID:	CAR000030841
Trans Name:	Not reported
Trans 2 EPA ID:	CAR000030841
Trans 2 Name:	Not reported
TSDF EPA ID:	CAD981397417
Trans Name:	Not reported
TSDF Alt EPA ID:	CAD981397417
TSDF Alt Name:	Not reported
Waste Code Description:	211 - Halogenated solvents (chloroform, methyl chloride, perchloroethylene, etc.
RCRA Code:	F002
Meth Code:	R01 - Recycler
Quantity Tons:	0.0583
Waste Quantity:	14
Quantity Unit:	G
Additional Code 1:	Not reported
Additional Code 2:	Not reported
Additional Code 3:	Not reported
Additional Code 4:	Not reported
Additional Code 5:	Not reported
Shipment Date:	19990105
Creation Date:	4/5/1999 0:00:00
Receipt Date:	19990117
Manifest ID:	98829397
Trans EPA ID:	CAR000030841
Trans Name:	Not reported
Trans 2 EPA ID:	CAR000030841
Trans 2 Name:	Not reported
TSDF EPA ID:	CAD981397417
Trans Name:	Not reported
TSDF Alt EPA ID:	CAD981397417
TSDF Alt Name:	Not reported
Waste Code Description:	211 - Halogenated solvents (chloroform, methyl chloride, perchloroethylene, etc.
RCRA Code:	F002
Meth Code:	R01 - Recycler
Quantity Tons:	0.0458
Waste Quantity:	11

HOMESTEAD CLEANERS (Continued) **S113081075**

Quantity Unit:	G
Additional Code 1:	Not reported
Additional Code 2:	Not reported
Additional Code 3:	Not reported
Additional Code 4:	Not reported
Additional Code 5:	Not reported
Shipment Date:	19990105
Creation Date:	4/5/1999 0:00:00
Receipt Date:	19990117
Manifest ID:	98829397
Trans EPA ID:	CAR000030841
Trans Name:	Not reported
Trans 2 EPA ID:	CAR000030841
Trans 2 Name:	Not reported
TSDF EPA ID:	CAD981397417
Trans Name:	Not reported
TSDF Alt EPA ID:	CAD981397417
TSDF Alt Name:	Not reported
Waste Code Description:	- Not reported
RCRA Code:	Not reported
Meth Code:	R01 - Recycler
Quantity Tons:	0
Waste Quantity:	0
Quantity Unit:	Not reported
Additional Code 1:	Not reported
Additional Code 2:	Not reported
Additional Code 3:	Not reported
Additional Code 4:	Not reported
Additional Code 5:	Not reported

HWTS:

Name:	HOMESTEAD CLEANERS
Address:	3587 HOMESTEAD RD
Address 2:	Not reported
City,State,Zip:	SANTA CLARA, CA 950510000
EPA ID:	CAL000147436
Inactive Date:	Not reported
Create Date:	07/06/1998
Last Act Date:	09/17/2019
Mailing Name:	Not reported
Mailing Address:	3587 HOMESTEAD RD
Mailing Address 2:	Not reported
Mailing City,State,Zip:	SANTA CLARA, CA 950510000
Owner Name:	UN WON SO
Owner Address:	3587 HOMESTEAD RD
Owner Address 2:	Not reported
Owner City,State,Zip:	SANTA CLARA, CA 950510000
Contact Name:	UN WON SO/OWNER
Contact Address:	3587 HOMESTEAD RD
Contact Address 2:	Not reported
City,State,Zip:	SANTA CLARA, CA 950510000

NAICS:

EPA ID:	CAL000147436
Create Date:	2002-03-14 16:36:28.000
NAICS Code:	81232

HOMESTEAD CLEANERS (Continued) **S113081075**

NAICS Description:	Drycleaning and Laundry Services (except Coin-Operated)
Issued EPA ID Date:	1998-07-06 00:00:00
Inactive Date:	Not reported
Facility Name:	HOMESTEAD CLEANERS
Facility Address:	3587 HOMESTEAD RD
Facility Address 2:	Not reported
Facility City:	SANTA CLARA
Facility County:	Not reported
Facility State:	CA
Facility Zip:	950510000

A4 **HOMESTEAD CLEANERS** **CERS HAZ WASTE S121768365**
3587 HOMESTEAD **CERS N/A**
< 1/8 **SANTA CLARA, CA 95051**
1 ft.

Site 4 of 20 in cluster A

Relative: Higher
Actual: 133 ft.

CERS HAZ WASTE:

Name:	HOMESTEAD CLEANERS
Address:	3587 HOMESTEAD
City,State,Zip:	SANTA CLARA, CA 95051
Site ID:	36862
CERS ID:	10084993
CERS Description:	Hazardous Waste Generator

CERS:

Name:	HOMESTEAD CLEANERS
Address:	3587 HOMESTEAD
City,State,Zip:	SANTA CLARA, CA 95051
Site ID:	36862
CERS ID:	10084993
CERS Description:	Chemical Storage Facilities

Violations:

Site ID:	36862
Site Name:	HOMESTEAD CLEANERS
Violation Date:	08-09-2018
Citation:	22 CCR 12 66262.12 - California Code of Regulations, Title 22, Chapter 12, Section(s) 66262.12
Violation Description:	Failure to obtain an Identification Number prior to treating, storing, disposing of, transporting or offering for transportation any hazardous waste.
Violation Notes:	Not reported
Violation Division:	Santa Clara City Fire Department
Violation Program:	HW
Violation Source:	CERS

Site ID:	36862
Site Name:	HOMESTEAD CLEANERS
Violation Date:	08-09-2018
Citation:	40 CFR 1 262.34(d)(5)(ii) - U.S. Code of Federal Regulations, Title 40, Chapter 1, Section(s) 262.34(d)(5)(ii)
Violation Description:	Failure to post the following information next to the telephone: (A) The name and telephone number of the emergency coordinator; (B) Location of fire extinguishers and spill control material, and, if present, fire alarm; and (C) The telephone number of the fire department, unless the facility has a direct alarm.

HOMESTEAD CLEANERS (Continued) **S121768365**

Violation Notes: Not reported
Violation Division: Santa Clara City Fire Department
Violation Program: HW
Violation Source: CERS

Site ID: 36862
Site Name: HOMESTEAD CLEANERS
Violation Date: 08-09-2018
Citation: HSC 6.95 25508(a)(1) - California Health and Safety Code, Chapter 6.95, Section(s) 25508(a)(1)
Violation Description: Failure to complete and electronically submit a business plan when storing/handling a hazardous material at or above reportable quantities.
Violation Notes: Not reported
Violation Division: Santa Clara City Fire Department
Violation Program: HMRRP
Violation Source: CERS

Evaluation:
Eval General Type: Compliance Evaluation Inspection
Eval Date: 08-09-2018
Violations Found: Yes
Eval Type: Routine done by local agency
Eval Notes: Not reported
Eval Division: Santa Clara City Fire Department
Eval Program: HMRRP
Eval Source: CERS

Eval General Type: Compliance Evaluation Inspection
Eval Date: 08-09-2018
Violations Found: Yes
Eval Type: Routine done by local agency
Eval Notes: Not reported
Eval Division: Santa Clara City Fire Department
Eval Program: HW
Eval Source: CERS

Affiliation:
Affiliation Type Desc: Identification Signer
Entity Name: Un Won So
Entity Title: Owner
Affiliation Address: Not reported
Affiliation City: Not reported
Affiliation State: Not reported
Affiliation Country: Not reported
Affiliation Zip: Not reported
Affiliation Phone: Not reported

Affiliation Type Desc: Parent Corporation
Entity Name: HOMESTEAD CLEANERS
Entity Title: Not reported
Affiliation Address: Not reported
Affiliation City: Not reported
Affiliation State: Not reported
Affiliation Country: Not reported
Affiliation Zip: Not reported

HOMESTEAD CLEANERS (Continued) **S121768365**

Affiliation Phone:	Not reported
Affiliation Type Desc:	CUPA District
Entity Name:	Santa Clara City Fire Dept
Entity Title:	Not reported
Affiliation Address:	1675 Lincoln Street
Affiliation City:	Santa Clara
Affiliation State:	CA
Affiliation Country:	Not reported
Affiliation Zip:	95050
Affiliation Phone:	(408) 615-4970
Affiliation Type Desc:	Legal Owner
Entity Name:	Un Won So
Entity Title:	Not reported
Affiliation Address:	Not reported
Affiliation City:	Not reported
Affiliation State:	Not reported
Affiliation Country:	United States
Affiliation Zip:	Not reported
Affiliation Phone:	(408) 483-2092
Affiliation Type Desc:	Operator
Entity Name:	Un Won So
Entity Title:	Not reported
Affiliation Address:	Not reported
Affiliation City:	Not reported
Affiliation State:	Not reported
Affiliation Country:	Not reported
Affiliation Zip:	Not reported
Affiliation Phone:	(408) 244-9464

A5 **HOMESTEAD CLEANERS** **RCRA NonGen / NLR** **1025866030**
3587 HOMESTEAD RD **CAL000147436**
< 1/8 **SANTA CLARA, CA 95051**
1 ft.

Site 5 of 20 in cluster A

Relative: RCRA NonGen / NLR:
Higher

Actual: Date Form Received by Agency:		1998-07-06 00:00:00.0
133 ft. Handler Name:	HOMESTEAD CLEANERS	
Handler Address:		3587 HOMESTEAD RD
Handler City,State,Zip:		SANTA CLARA, CA 95051-0000
EPA ID:		CAL000147436
Contact Name:		UN WON SO/OWNER
Contact Address:		3587 HOMESTEAD RD
Contact City,State,Zip:		SANTA CLARA, CA 95051-0000
Contact Telephone:		408-483-2092
Contact Fax:		000-000-0000
Contact Email:		Not reported
Contact Title:		Not reported
EPA Region:		09
Land Type:		Not reported
Federal Waste Generator Description:		Not a generator, verified
Non-Notifier:		Not reported
Biennial Report Cycle:		Not reported
Accessibility:		Not reported

HOMESTEAD CLEANERS (Continued) **1025866030**

Active Site Indicator:	Not reported
State District Owner:	Not reported
State District:	Not reported
Mailing Address:	3587 HOMESTEAD RD
Mailing City,State,Zip:	SANTA CLARA, CA 95051-0000
Owner Name:	UN WON SO
Owner Type:	Other
Operator Name:	UN WON SO/OWNER
Operator Type:	Other
Short-Term Generator Activity:	No
Importer Activity:	No
Mixed Waste Generator:	No
Transporter Activity:	No
Transfer Facility Activity:	No
Recycler Activity with Storage:	No
Small Quantity On-Site Burner Exemption:	No
Smelting Melting and Refining Furnace Exemption:	No
Underground Injection Control:	No
Off-Site Waste Receipt:	No
Universal Waste Indicator:	No
Universal Waste Destination Facility:	No
Federal Universal Waste:	No
Active Site Fed-Reg Treatment Storage and Disposal Facility:	Not reported
Active Site Converter Treatment storage and Disposal Facility:	Not reported
Active Site State-Reg Treatment Storage and Disposal Facility:	Not reported
Active Site State-Reg Handler:	---
Federal Facility Indicator:	Not reported
Hazardous Secondary Material Indicator:	N
Sub-Part K Indicator:	Not reported
Commercial TSD Indicator:	No
Treatment Storage and Disposal Type:	Not reported
2018 GPRA Permit Baseline:	Not on the Baseline
2018 GPRA Renewals Baseline:	Not on the Baseline
Permit Renewals Workload Universe:	Not reported
Permit Workload Universe:	Not reported
Permit Progress Universe:	Not reported
Post-Closure Workload Universe:	Not reported
Closure Workload Universe:	Not reported
202 GPRA Corrective Action Baseline:	No
Corrective Action Workload Universe:	No
Subject to Corrective Action Universe:	No
Non-TSDFs Where RCRA CA has Been Imposed Universe:	No
TSDFs Potentially Subject to CA Under 3004 (u)/(v) Universe:	No
TSDFs Only Subject to CA under Discretionary Auth Universe:	No
Corrective Action Priority Ranking:	No NCAPS ranking
Environmental Control Indicator:	No
Institutional Control Indicator:	No
Human Exposure Controls Indicator:	N/A
Groundwater Controls Indicator:	N/A
Operating TSDF Universe:	Not reported
Full Enforcement Universe:	Not reported
Significant Non-Complier Universe:	No
Unaddressed Significant Non-Complier Universe:	No
Addressed Significant Non-Complier Universe:	No
Significant Non-Complier With a Compliance Schedule Universe:	No
Financial Assurance Required:	Not reported
Handler Date of Last Change:	2019-09-27 16:23:46.0

HOMESTEAD CLEANERS (Continued) **1025866030**

Recognized Trader-Importer:	No
Recognized Trader-Exporter:	No
Importer of Spent Lead Acid Batteries:	No
Exporter of Spent Lead Acid Batteries:	No
Recycler Activity Without Storage:	No
Manifest Broker:	No
Sub-Part P Indicator:	No

Handler - Owner Operator:

Owner/Operator Indicator:	Owner
Owner/Operator Name:	UN WON SO
Legal Status:	Other
Date Became Current:	Not reported
Date Ended Current:	Not reported
Owner/Operator Address:	3587 HOMESTEAD RD
Owner/Operator City,State,Zip:	SANTA CLARA, CA 95051-0000
Owner/Operator Telephone:	408-483-2092
Owner/Operator Telephone Ext:	Not reported
Owner/Operator Fax:	Not reported
Owner/Operator Email:	Not reported

Owner/Operator Indicator:	Operator
Owner/Operator Name:	UN WON SO/OWNER
Legal Status:	Other
Date Became Current:	Not reported
Date Ended Current:	Not reported
Owner/Operator Address:	3587 HOMESTEAD RD
Owner/Operator City,State,Zip:	SANTA CLARA, CA 95051-0000
Owner/Operator Telephone:	408-483-2092
Owner/Operator Telephone Ext:	Not reported
Owner/Operator Fax:	Not reported
Owner/Operator Email:	Not reported

Historic Generators:

Receive Date:	1998-07-06 00:00:00.0
Handler Name: HOMESTEAD CLEANERS	
Federal Waste Generator Description:	Not a generator, verified
State District Owner:	Not reported
Large Quantity Handler of Universal Waste:	No
Recognized Trader Importer:	Not reported
Recognized Trader Exporter:	Not reported
Spent Lead Acid Battery Importer:	Not reported
Spent Lead Acid Battery Exporter:	Not reported
Current Record:	Yes
Non Storage Recycler Activity:	Not reported
Electronic Manifest Broker:	Not reported

List of NAICS Codes and Descriptions:

NAICS Code:	81232
NAICS Description:	DRYCLEANING AND LAUNDRY SERVICES (EXCEPT COIN-OPERATED)

Facility Has Received Notices of Violations:

Violations:	No Violations Found

HOMESTEAD CLEANERS (Continued) **1025866030**

Evaluation Action Summary:
Evaluations: No Evaluations Found

A6 **HOMESTEAD CLEANERS** **DRYCLEANERS** **S100864178**
3587 HOMESTEAD RD **N/A**
< 1/8 **SANTA CLARA, CA 95051**
1 ft.

Site 6 of 20 in cluster A

Relative: Higher
Actual: 133 ft.

DRYCLEANERS:

Name:	HOMESTEAD CLEANERS
Address:	3587 HOMESTEAD RD
City,State,Zip:	SANTA CLARA, CA 950510000
EPA Id:	CAL000147436
NAICS Code:	81232
NAICS Description:	Drycleaning and Laundry Services (except Coin-Operated)
SIC Code:	7211
SIC Description:	Power Laundries, Family and Commercial
Create Date:	07/06/1998
Facility Active:	Yes
Inactive Date:	Not reported
Facility Addr2:	Not reported
Owner Name:	UN WON SO
Owner Address:	3587 HOMESTEAD RD
Owner Address 2:	Not reported
Owner Telephone:	4084832092
Contact Name:	UN WON SO/OWNER
Contact Address:	3587 HOMESTEAD RD
Contact Address 2:	Not reported
Contact Telephone:	4084832092
Mailing Name:	Not reported
Mailing Address 1:	3587 HOMESTEAD RD
Mailing Address 2:	Not reported
Mailing City:	SANTA CLARA
Mailing State:	CA
Mailing Zip:	950510000
Owner Fax:	0
Region Code:	2

A7 **GAS AND SHOP** **RGA LUST** **S114625795**
841 LAWRENCE EXPRESSWAY **N/A**
< 1/8 **SANTA CLARA, CA**
1 ft.

Site 7 of 20 in cluster A

Relative: Higher
Actual: 133 ft.

RGA LUST:

Name:	GAS AND SHOP
Address:	841 LAWRENCE EXPRESSWAY
City:	SANTA CLARA
State:	SANTA CLARA

1996 GAS AND SHOP 841 LAWRENCE EXPRESSWAY

A8 **HOMESTEAD CLEANERS** **FINDS 1016058367**
3587 HOMESTEAD ROAD **ECHO N/A**
< 1/8 **SANTA CLARA, CA 95051**
1 ft.

Site 8 of 20 in cluster A

Relative: Higher
Actual: 133 ft.

FINDS:
Registry ID: 110001156329

Click Here:

Environmental Interest/Information System:
RCRAInfo is a national information system that supports the Resource Conservation and Recovery Act (RCRA) program through the tracking of events and activities related to facilities that generate, transport, and treat, store, or dispose of hazardous waste. RCRAInfo allows RCRA program staff to track the notification, permit, compliance, and corrective action activities required under RCRA.
HAZARDOUS AIR POLLUTANT MAJOR
STATE MASTER

Click this hyperlink while viewing on your computer to access additional FINDS: detail in the EDR Site Report.

ECHO:

Envid:	1016058367
Registry ID:	110001156329
DFR URL:	http://echo.epa.gov/detailed-facility-report?fid=110001156329
Name:	HOMESTEAD CLEANERS
Address:	3587 HOMESTEAD ROAD
City,State,Zip:	SANTA CLARA, CA 95051

A9 **1X STATE GAS** **HAZNET S123746356**
841 LAWRENCE EXPRESSWAY **HWTS N/A**
< 1/8 **SANTA CLARA, CA 95050**
1 ft.

Site 9 of 20 in cluster A

Relative: Higher
Actual: 133 ft.

HAZNET:

Name:	1X STATE GAS
Address:	841 LAWRENCE EXPRESSWAY
Address 2:	Not reported
City,State,Zip:	SANTA CLARA, CA 950500000
Contact:	DOUGLAS CAREY
Telephone:	4153640274
Mailing Name:	Not reported
Mailing Address:	626 JEFFERSON AVENUE
Year:	1992
Gepaid:	CAC000776104
TSD EPA ID:	CAD083166728
CA Waste Code:	223 - Unspecified oil-containing waste
Disposal Method:	01 -
Tons:	1.4595

HWTS:

Name:	1X STATE GAS
Address:	841 LAWRENCE EXPRESSWAY
Address 2:	Not reported

1X STATE GAS (Continued) **S123746356**

City,State,Zip:	SANTA CLARA, CA 950500000
EPA ID:	CAC000776104
Inactive Date:	10/25/2000
Create Date:	06/12/1992
Last Act Date:	10/25/2000
Mailing Name:	Not reported
Mailing Address:	626 JEFFERSON AVENUE
Mailing Address 2:	Not reported
Mailing City,State,Zip:	REDWOOD CITY, CA 940630000
Owner Name:	DOUGLAS CAREY
Owner Address:	--
Owner Address 2:	Not reported
Owner City,State,Zip:	--, 99 --
Contact Name:	DOUGLAS CAREY
Contact Address:	--
Contact Address 2:	Not reported
City,State,Zip:	--, 99 --

A10 **SABEK INC** **HIST UST S101594496**
841 LAWRENCE EXPRESSWAY **CA FID UST N/A**
< 1/8 **SANTA CLARA, CA 95051**
1 ft.

Site 10 of 20 in cluster A

Relative: Higher
Actual: 133 ft.

HIST UST:

Name:	SABEK INC
Address:	841 LAWRENCE EXPRESSWAY
City,State,Zip:	SANTA CLARA, CA 95051
File Number:	00020844
URL:	http://geotracker.waterboards.ca.gov/ustpdfs/pdf/00020844.pdf
Region:	Not reported
Facility ID:	Not reported
Facility Type:	Not reported
Other Type:	Not reported
Contact Name:	Not reported
Telephone:	Not reported
Owner Name:	Not reported
Owner Address:	Not reported
Owner City,St,Zip:	Not reported
Total Tanks:	Not reported
Tank Num:	Not reported
Container Num:	Not reported
Year Installed:	Not reported
Tank Capacity:	Not reported
Tank Used for:	Not reported
Type of Fuel:	Not reported
Container Construction Thickness:	Not reported
Leak Detection:	Not reported

Click here for Geo Tracker PDF:

CA FID UST:

Facility ID:	43002001
Regulated By:	UTNKI
Regulated ID:	Not reported
Cortese Code:	Not reported

SABEK INC (Continued) **S101594496**

SIC Code: Not reported
Facility Phone: 4089849565
Mail To: Not reported
Mailing Address: 1045 AIRPORT BLVD
Mailing Address 2: Not reported
Mailing City,St,Zip: SANTA CLARA 95051
Contact: Not reported
Contact Phone: Not reported
DUNs Number: Not reported
NPDES Number: Not reported
EPA ID: Not reported
Comments: Not reported
Status: Inactive

A11 **GAS AND SHOP** **FINDS** **1023275851**
841 LAWRENCE EXPY **N/A**
< 1/8 **SANTA CLARA, CA 95051**
1 ft.

Site 11 of 20 in cluster A

Relative: FINDS:
Higher Registry ID: 110065661368

Actual:
133 ft. Click Here:

Environmental Interest/Information System:
STATE MASTER

Click this hyperlink while viewing on your computer to access additional FINDS: detail in the EDR Site Report.

A12 **1X J T PETROLEUM** **HAZNET** **S123707581**
841 LAWRENCE EXPRESSWAY **HWTS** **N/A**
< 1/8 **SANTA CLARA, CA 95128**
1 ft.

Site 12 of 20 in cluster A

Relative: HAZNET:
Higher
Name: 1X J T PETROLEUM
Actual: Address: 841 LAWRENCE EXPRESSWAY
133 ft. Address 2: Not reported
City,State,Zip: SANTA CLARA, CA 951280000
Contact: MARY KAE BURGESS
Telephone: 4082922886
Mailing Name: Not reported
Mailing Address: --

Year: 1988
Gepaid: CAC000081285
TSD EPA ID: 38-001-78
CA Waste Code: 512 - Other empty containers 30 gallons or more
Disposal Method: 01 -
Tons: 0.0041

HWTS:
Name: 1X J T PETROLEUM

1X J T PETROLEUM (Continued) **S123707581**

Address:	841 LAWRENCE EXPRESSWAY
Address 2:	Not reported
City,State,Zip:	SANTA CLARA, CA 951280000
EPA ID:	CAC000081285
Inactive Date:	10/25/2000
Create Date:	04/28/1988
Last Act Date:	10/25/2000
Mailing Name:	Not reported
Mailing Address:	--
Mailing Address 2:	Not reported
Mailing City,State,Zip:	SAN JOSE, CA 951280000
Owner Name:	X74 KEN CAREY
Owner Address:	--
Owner Address 2:	Not reported
Owner City,State,Zip:	--, 99 --
Contact Name:	MARY KAE BURGESS
Contact Address:	--
Contact Address 2:	Not reported
City,State,Zip:	--, 99 --

A13 **GAS AND SHOP** **LUST** **S102444569**
841 LAWRENCE EXPY **HIST LUST** **N/A**
< 1/8 **SANTA CLARA, CA 95051** **Cortese**
1 ft. **HIST CORTESE**
Site 13 of 20 in cluster A **CERS**

Relative: **Higher**
Actual: **133 ft.**

LUST:

Name:	GAS AND SHOP
Address:	841 LAWRENCE EXPY
City,State,Zip:	SANTA CLARA, CA 95051
Lead Agency:	SANTA CLARA COUNTY LOP
Case Type:	LUST Cleanup Site
Geo Track:	http://geotracker.waterboards.ca.gov/profile_report.asp?global_id=T0608500700
Global Id:	T0608500700
Latitude:	37.3394212509673
Longitude:	-121.995213031769
Status:	Completed - Case Closed
Status Date:	05/09/1995
Case Worker:	UST
RB Case Number:	Not reported
Local Agency:	SANTA CLARA COUNTY LOP
File Location:	All Files are on GeoTracker or in the Local Agency Database
Local Case Number:	Not reported
Potential Media Affect:	Soil
Potential Contaminants of Concern:	Gasoline
Site History:	Not reported

LUST:

Global Id:	T0608500700
Contact Type:	Regional Board Caseworker
Contact Name:	Regional Water Board
Organization Name:	SAN FRANCISCO BAY RWQCB (REGION 2)
Address:	1515 CLAY ST SUITE 1400
City:	OAKLAND
Email:	Not reported
Phone Number:	Not reported

Global Id:	T0608500700

GAS AND SHOP (Continued) **S102444569**

Contact Type: Local Agency Caseworker
Contact Name: UST CASE WORKER
Organization Name: SANTA CLARA COUNTY LOP
Address: 1555 Berger Drive, Suite 300
City: SAN JOSE
Email: Not reported
Phone Number: 4089183400

LUST:
Global Id: T0608500700
Action Type: RESPONSE
Date: 02/21/1993
Action: Other Report / Document

Global Id: T0608500700
Action Type: ENFORCEMENT
Date: 02/21/1995
Action: Notice of Responsibility - #39631

Global Id: T0608500700
Action Type: Other
Date: 07/10/1992
Action: Leak Reported

Global Id: T0608500700
Action Type: ENFORCEMENT
Date: 05/09/1995
Action: Closure/No Further Action Letter

Global Id: T0608500700
Action Type: REMEDIATION
Date: 07/10/1992
Action: Excavation

LUST:
Global Id: T0608500700
Status: Open - Case Begin Date
Status Date: 05/29/1991

Global Id: T0608500700
Status: Open - Site Assessment
Status Date: 07/10/1992

Global Id: T0608500700
Status: Completed - Case Closed
Status Date: 05/09/1995

LUST REG 2:
Region: 2
Facility Id: Not reported
Facility Status: Case Closed
Case Number: 07S1W08F01f
How Discovered: Not reported
Leak Cause: Not reported
Leak Source: Not reported

GAS AND SHOP (Continued) **S102444569**

Date Leak Confirmed: Not reported
Oversight Program: LUST
Prelim. Site Assesment Wokplan Submitted: Not reported
Preliminary Site Assesment Began: 7/10/1992
Pollution Characterization Began: 7/10/1992
Pollution Remediation Plan Submitted: Not reported
Date Remediation Action Underway: Not reported
Date Post Remedial Action Monitoring Began: Not reported

LUST SANTA CLARA:
Name: GAS AND SHOP
Address: 841 LAWRENCE EXPY
City,State,Zip: SANTA CLARA, CA
Region: SANTA CLARA
SCVWD ID: 07S1W08F01F
Date Closed: 05/09/1995
EDR Link ID: 07S1W08F01F

HIST LUST SANTA CLARA:
Name: Gas and Shop
Address: 841 Lawrence Expy
City: Santa Clara
Region: SANTA CLARA
Region Code: 2
SCVWD ID: 07S1W08F01
Oversite Agency: SCVWD
Date Listed: 1991-05-29 00:00:00
Closed Date: 1995-05-09 00:00:00

CORTESE:
Name: GAS AND SHOP
Address: 841 LAWRENCE EXPY
City,State,Zip: SANTA CLARA, CA 95051
Region: CORTESE
Envirostor Id: Not reported
Global ID: T0608500700
Site/Facility Type: LUST CLEANUP SITE
Cleanup Status: COMPLETED - CASE CLOSED
Status Date: Not reported
Site Code: Not reported
Latitude: Not reported
Longitude: Not reported
Owner: Not reported
Enf Type: Not reported
Swat R: Not reported
Flag: active
Order No: Not reported
Waste Discharge System No: Not reported
Effective Date: Not reported
Region 2: Not reported
WID Id: Not reported
Solid Waste Id No: Not reported
Waste Management Uit Name: Not reported
File Name: Active Open

GAS AND SHOP (Continued) **S102444569**

HIST CORTESE:

edr_fname:	GAS & SHOP
edr_fadd1:	841 LAWRENCE
City,State,Zip:	SANTA CLARA, CA 95128
Region:	CORTESE
Facility County Code:	43
Reg By:	LTNKA
Reg Id:	43-0669

CERS:

Name:	GAS AND SHOP
Address:	841 LAWRENCE EXPY
City,State,Zip:	SANTA CLARA, CA 95051
Site ID:	244699
CERS ID:	T0608500700
CERS Description:	Leaking Underground Storage Tank Cleanup Site

Affiliation:

Affiliation Type Desc:	Local Agency Caseworker
Entity Name:	UST CASE WORKER - SANTA CLARA COUNTY LOP
Entity Title:	Not reported
Affiliation Address:	1555 Berger Drive, Suite 300
Affiliation City:	SAN JOSE
Affiliation State:	CA
Affiliation Country:	Not reported
Affiliation Zip:	Not reported
Affiliation Phone:	4089183400

Affiliation Type Desc:	Regional Board Caseworker
Entity Name:	Regional Water Board - SAN FRANCISCO BAY RWQCB (REGION 2)
Entity Title:	Not reported
Affiliation Address:	1515 CLAY ST SUITE 1400
Affiliation City:	OAKLAND
Affiliation State:	CA
Affiliation Country:	Not reported
Affiliation Zip:	Not reported
Affiliation Phone:	Not reported

A14 **HOMESTEAD RD** **RCRA-SQG 1000222501**
3587 HOMESTEAD RD **EMI CAD981997208**
< 1/8 **SANTA CLARA, CA 95051** **CERS**
1 ft.

Site 14 of 20 in cluster A

Relative: Higher
Actual: 133 ft.

RCRA-SQG:

Date Form Received by Agency:		1996-09-01 00:00:00.0
Handler Name:	HOMESTEAD RD	
Handler Address:		3587 HOMESTEAD RD
Handler City,State,Zip:		SANTA CLARA, CA 95051
EPA ID:		CAD981997208
Contact Name:		Not reported
Contact Address:		Not reported
Contact City,State,Zip:		Not reported
Contact Telephone:		Not reported
Contact Fax:		Not reported
Contact Email:		Not reported

HOMESTEAD RD (Continued) **1000222501**

Contact Title:	Not reported
EPA Region:	09
Land Type:	Not reported
Federal Waste Generator Description:	Small Quantity Generator
Non-Notifier:	Not reported
Biennial Report Cycle:	Not reported
Accessibility:	Not reported
Active Site Indicator:	Handler Activities
State District Owner:	CA
State District:	2
Mailing Address:	HOMESTEAD RD
Mailing City,State,Zip:	SANTA CLARA, CA 95051
Owner Name:	HOMESTEAD LAUNDRY
Owner Type:	Private
Operator Name:	NOT REQUIRED
Operator Type:	Private
Short-Term Generator Activity:	No
Importer Activity:	No
Mixed Waste Generator:	No
Transporter Activity:	No
Transfer Facility Activity:	No
Recycler Activity with Storage:	No
Small Quantity On-Site Burner Exemption:	No
Smelting Melting and Refining Furnace Exemption:	No
Underground Injection Control:	No
Off-Site Waste Receipt:	No
Universal Waste Indicator:	No
Universal Waste Destination Facility:	No
Federal Universal Waste:	No
Active Site Fed-Reg Treatment Storage and Disposal Facility:	Not reported
Active Site Converter Treatment storage and Disposal Facility:	Not reported
Active Site State-Reg Treatment Storage and Disposal Facility:	Not reported
Active Site State-Reg Handler:	---
Federal Facility Indicator:	Not reported
Hazardous Secondary Material Indicator:	NN
Sub-Part K Indicator:	Not reported
Commercial TSD Indicator:	No
Treatment Storage and Disposal Type:	Not reported
2018 GPRA Permit Baseline:	Not on the Baseline
2018 GPRA Renewals Baseline:	Not on the Baseline
Permit Renewals Workload Universe:	Not reported
Permit Workload Universe:	Not reported
Permit Progress Universe:	Not reported
Post-Closure Workload Universe:	Not reported
Closure Workload Universe:	Not reported
202 GPRA Corrective Action Baseline:	No
Corrective Action Workload Universe:	No
Subject to Corrective Action Universe:	No
Non-TSDFs Where RCRA CA has Been Imposed Universe:	No
TSDFs Potentially Subject to CA Under 3004 (u)/(v) Universe:	No
TSDFs Only Subject to CA under Discretionary Auth Universe:	No
Corrective Action Priority Ranking:	No NCAPS ranking
Environmental Control Indicator:	No
Institutional Control Indicator:	No
Human Exposure Controls Indicator:	N/A
Groundwater Controls Indicator:	N/A
Operating TSDF Universe:	Not reported

HOMESTEAD RD (Continued) **1000222501**

Full Enforcement Universe:	Not reported
Significant Non-Complier Universe:	No
Unaddressed Significant Non-Complier Universe:	No
Addressed Significant Non-Complier Universe:	No
Significant Non-Complier With a Compliance Schedule Universe:	No
Financial Assurance Required:	Not reported
Handler Date of Last Change:	2000-09-15 17:30:02.0
Recognized Trader-Importer:	No
Recognized Trader-Exporter:	No
Importer of Spent Lead Acid Batteries:	No
Exporter of Spent Lead Acid Batteries:	No
Recycler Activity Without Storage:	Not reported
Manifest Broker:	Not reported
Sub-Part P Indicator:	Not reported

Handler - Owner Operator:

Owner/Operator Indicator:	Operator
Owner/Operator Name:	NOT REQUIRED
Legal Status:	Private
Date Became Current:	Not reported
Date Ended Current:	Not reported
Owner/Operator Address:	NOT REQUIRED
Owner/Operator City,State,Zip:	NOT REQUIRED, ME 99999
Owner/Operator Telephone:	415-555-1212
Owner/Operator Telephone Ext:	Not reported
Owner/Operator Fax:	Not reported
Owner/Operator Email:	Not reported

Owner/Operator Indicator:	Owner
Owner/Operator Name:	HOMESTEAD LAUNDRY
Legal Status:	Private
Date Became Current:	Not reported
Date Ended Current:	Not reported
Owner/Operator Address:	NOT REQUIRED
Owner/Operator City,State,Zip:	NOT REQUIRED, ME 99999
Owner/Operator Telephone:	415-555-1212
Owner/Operator Telephone Ext:	Not reported
Owner/Operator Fax:	Not reported
Owner/Operator Email:	Not reported

Historic Generators:

Receive Date:	1996-09-01 00:00:00.0
Handler Name: HOMESTEAD RD	
Federal Waste Generator Description:	Small Quantity Generator
State District Owner:	CA
Large Quantity Handler of Universal Waste:	No
Recognized Trader Importer:	No
Recognized Trader Exporter:	No
Spent Lead Acid Battery Importer:	No
Spent Lead Acid Battery Exporter:	No
Current Record:	Yes
Non Storage Recycler Activity:	Not reported
Electronic Manifest Broker:	Not reported

HOMESTEAD RD (Continued) **1000222501**

List of NAICS Codes and Descriptions:
NAICS Codes: No NAICS Codes Found

Facility Has Received Notices of Violations:
Violations: No Violations Found

Evaluation Action Summary:
Evaluations: No Evaluations Found

EMI:

Name:	HOMESTEAD CLEANERS
Address:	3587 HOMESTEAD ROAD
City,State,Zip:	SANTA CLARA, CA 95051
Year:	1987
County Code:	43
Air Basin:	SF
Facility ID:	854
Air District Name:	BA
SIC Code:	7216
Air District Name:	BAY AREA AQMD
Community Health Air Pollution Info System:	Not reported
Consolidated Emission Reporting Rule:	Not reported
Total Organic Hydrocarbon Gases Tons/Yr:	1
Reactive Organic Gases Tons/Yr:	0
Carbon Monoxide Emissions Tons/Yr:	0
NOX - Oxides of Nitrogen Tons/Yr:	0
SOX - Oxides of Sulphur Tons/Yr:	0
Particulate Matter Tons/Yr:	0
Part. Matter 10 Micrometers and Smllr Tons/Yr:	0

Name:	HOMESTEAD CLEANERS
Address:	3587 HOMESTEAD ROAD
City,State,Zip:	SANTA CLARA, CA 95051
Year:	1990
County Code:	43
Air Basin:	SF
Facility ID:	854
Air District Name:	BA
SIC Code:	7216
Air District Name:	BAY AREA AQMD
Community Health Air Pollution Info System:	Not reported
Consolidated Emission Reporting Rule:	Not reported
Total Organic Hydrocarbon Gases Tons/Yr:	1
Reactive Organic Gases Tons/Yr:	0
Carbon Monoxide Emissions Tons/Yr:	0
NOX - Oxides of Nitrogen Tons/Yr:	0
SOX - Oxides of Sulphur Tons/Yr:	0
Particulate Matter Tons/Yr:	0
Part. Matter 10 Micrometers and Smllr Tons/Yr:	0

Name:	HOMESTEAD CLEANERS
Address:	3587 HOMESTEAD ROAD
City,State,Zip:	SANTA CLARA, CA 95051
Year:	1993

HOMESTEAD RD (Continued) **1000222501**

County Code:	43
Air Basin:	SF
Facility ID:	854
Air District Name:	BA
SIC Code:	7216
Air District Name:	BAY AREA AQMD
Community Health Air Pollution Info System:	Not reported
Consolidated Emission Reporting Rule:	Not reported
Total Organic Hydrocarbon Gases Tons/Yr:	1
Reactive Organic Gases Tons/Yr:	0
Carbon Monoxide Emissions Tons/Yr:	0
NOX - Oxides of Nitrogen Tons/Yr:	0
SOX - Oxides of Sulphur Tons/Yr:	0
Particulate Matter Tons/Yr:	0
Part. Matter 10 Micrometers and Smllr Tons/Yr:	0

Name:	HOMESTEAD CLEANERS
Address:	3587 HOMESTEAD ROAD
City,State,Zip:	SANTA CLARA, CA 95051
Year:	1995
County Code:	43
Air Basin:	SF
Facility ID:	854
Air District Name:	BA
SIC Code:	7216
Air District Name:	BAY AREA AQMD
Community Health Air Pollution Info System:	Not reported
Consolidated Emission Reporting Rule:	Not reported
Total Organic Hydrocarbon Gases Tons/Yr:	1
Reactive Organic Gases Tons/Yr:	0
Carbon Monoxide Emissions Tons/Yr:	0
NOX - Oxides of Nitrogen Tons/Yr:	0
SOX - Oxides of Sulphur Tons/Yr:	0
Particulate Matter Tons/Yr:	0
Part. Matter 10 Micrometers and Smllr Tons/Yr:	0

Name:	HOMESTEAD CLEANERS
Address:	3587 HOMESTEAD ROAD
City,State,Zip:	SANTA CLARA, CA 95051
Year:	1996
County Code:	43
Air Basin:	SF
Facility ID:	854
Air District Name:	BA
SIC Code:	7216
Air District Name:	BAY AREA AQMD
Community Health Air Pollution Info System:	Not reported
Consolidated Emission Reporting Rule:	Not reported
Total Organic Hydrocarbon Gases Tons/Yr:	1
Reactive Organic Gases Tons/Yr:	0
Carbon Monoxide Emissions Tons/Yr:	0
NOX - Oxides of Nitrogen Tons/Yr:	0
SOX - Oxides of Sulphur Tons/Yr:	0
Particulate Matter Tons/Yr:	0
Part. Matter 10 Micrometers and Smllr Tons/Yr:	0

Name:	HOMESTEAD CLEANERS

HOMESTEAD RD (Continued) **1000222501**

Address:	3587 HOMESTEAD ROAD
City,State,Zip:	SANTA CLARA, CA 95051
Year:	1997
County Code:	43
Air Basin:	SF
Facility ID:	11325
Air District Name:	BA
SIC Code:	7216
Air District Name:	BAY AREA AQMD
Community Health Air Pollution Info System:	Not reported
Consolidated Emission Reporting Rule:	Not reported
Total Organic Hydrocarbon Gases Tons/Yr:	0
Reactive Organic Gases Tons/Yr:	0
Carbon Monoxide Emissions Tons/Yr:	0
NOX - Oxides of Nitrogen Tons/Yr:	0
SOX - Oxides of Sulphur Tons/Yr:	0
Particulate Matter Tons/Yr:	0
Part. Matter 10 Micrometers and Smllr Tons/Yr:	0

Name:	HOMESTEAD CLEANERS
Address:	3587 HOMESTEAD ROAD
City,State,Zip:	SANTA CLARA, CA 95051
Year:	1998
County Code:	43
Air Basin:	SF
Facility ID:	11325
Air District Name:	BA
SIC Code:	7216
Air District Name:	BAY AREA AQMD
Community Health Air Pollution Info System:	Not reported
Consolidated Emission Reporting Rule:	Not reported
Total Organic Hydrocarbon Gases Tons/Yr:	0
Reactive Organic Gases Tons/Yr:	0
Carbon Monoxide Emissions Tons/Yr:	0
NOX - Oxides of Nitrogen Tons/Yr:	0
SOX - Oxides of Sulphur Tons/Yr:	0
Particulate Matter Tons/Yr:	0
Part. Matter 10 Micrometers and Smllr Tons/Yr:	0

Name:	HOMESTEAD CLEANERS
Address:	3587 HOMESTEAD ROAD
City,State,Zip:	SANTA CLARA, CA 95051
Year:	2003
County Code:	43
Air Basin:	SF
Facility ID:	11325
Air District Name:	BA
SIC Code:	7216
Air District Name:	BAY AREA AQMD
Community Health Air Pollution Info System:	Not reported
Consolidated Emission Reporting Rule:	Not reported
Total Organic Hydrocarbon Gases Tons/Yr:	0
Reactive Organic Gases Tons/Yr:	0
Carbon Monoxide Emissions Tons/Yr:	0
NOX - Oxides of Nitrogen Tons/Yr:	0
SOX - Oxides of Sulphur Tons/Yr:	0
Particulate Matter Tons/Yr:	0

HOMESTEAD RD (Continued) **1000222501**

Part. Matter 10 Micrometers and Smllr Tons/Yr:0

Name:	HOMESTEAD CLEANERS
Address:	3587 HOMESTEAD ROAD
City,State,Zip:	SANTA CLARA, CA 95051
Year:	2004
County Code:	43
Air Basin:	SF
Facility ID:	11325
Air District Name:	BA
SIC Code:	7216
Air District Name:	BAY AREA AQMD
Community Health Air Pollution Info System:	Not reported
Consolidated Emission Reporting Rule:	Not reported
Total Organic Hydrocarbon Gases Tons/Yr:	0.256
Reactive Organic Gases Tons/Yr:	0
Carbon Monoxide Emissions Tons/Yr:	0
NOX - Oxides of Nitrogen Tons/Yr:	0
SOX - Oxides of Sulphur Tons/Yr:	0
Particulate Matter Tons/Yr:	0
Part. Matter 10 Micrometers and Smllr Tons/Yr:	0

Name:	HOMESTEAD CLEANERS
Address:	3587 HOMESTEAD ROAD
City,State,Zip:	SANTA CLARA, CA 95051
Year:	2005
County Code:	43
Air Basin:	SF
Facility ID:	11325
Air District Name:	BA
SIC Code:	7216
Air District Name:	BAY AREA AQMD
Community Health Air Pollution Info System:	Not reported
Consolidated Emission Reporting Rule:	Not reported
Total Organic Hydrocarbon Gases Tons/Yr:	0
Reactive Organic Gases Tons/Yr:	0
Carbon Monoxide Emissions Tons/Yr:	0
NOX - Oxides of Nitrogen Tons/Yr:	0
SOX - Oxides of Sulphur Tons/Yr:	0
Particulate Matter Tons/Yr:	0
Part. Matter 10 Micrometers and Smllr Tons/Yr:	0

Name:	HOMESTEAD CLEANERS
Address:	3587 HOMESTEAD ROAD
City,State,Zip:	SANTA CLARA, CA 95051
Year:	2006
County Code:	43
Air Basin:	SF
Facility ID:	11325
Air District Name:	BA
SIC Code:	7216
Air District Name:	BAY AREA AQMD
Community Health Air Pollution Info System:	Not reported
Consolidated Emission Reporting Rule:	Not reported
Total Organic Hydrocarbon Gases Tons/Yr:	.202
Reactive Organic Gases Tons/Yr:	0
Carbon Monoxide Emissions Tons/Yr:	0

HOMESTEAD RD (Continued) **1000222501**

NOX - Oxides of Nitrogen Tons/Yr: 0
SOX - Oxides of Sulphur Tons/Yr: 0
Particulate Matter Tons/Yr: 0
Part. Matter 10 Micrometers and Smllr Tons/Yr: 0

Name: HOMESTEAD CLEANERS
Address: 3587 HOMESTEAD ROAD
City,State,Zip: SANTA CLARA, CA 95051
Year: 2007
County Code: 43
Air Basin: SF
Facility ID: 11325
Air District Name: BA
SIC Code: 7216
Air District Name: BAY AREA AQMD
Community Health Air Pollution Info System: Not reported
Consolidated Emission Reporting Rule: Not reported
Total Organic Hydrocarbon Gases Tons/Yr: .202
Reactive Organic Gases Tons/Yr: .1411172
Carbon Monoxide Emissions Tons/Yr: 0
NOX - Oxides of Nitrogen Tons/Yr: 0
SOX - Oxides of Sulphur Tons/Yr: 0
Particulate Matter Tons/Yr: 0
Part. Matter 10 Micrometers and Smllr Tons/Yr: 0

Name: HOMESTEAD CLEANERS
Address: 3587 HOMESTEAD ROAD
City,State,Zip: SANTA CLARA, CA 95051
Year: 2008
County Code: 43
Air Basin: SF
Facility ID: 11325
Air District Name: BA
SIC Code: 7216
Air District Name: BAY AREA AQMD
Community Health Air Pollution Info System: Not reported
Consolidated Emission Reporting Rule: Not reported
Total Organic Hydrocarbon Gases Tons/Yr: .202
Reactive Organic Gases Tons/Yr: 0
Carbon Monoxide Emissions Tons/Yr: 0
NOX - Oxides of Nitrogen Tons/Yr: 0
SOX - Oxides of Sulphur Tons/Yr: 0
Particulate Matter Tons/Yr: 0
Part. Matter 10 Micrometers and Smllr Tons/Yr: 0

Name: HOMESTEAD CLEANERS
Address: 3587 HOMESTEAD ROAD
City,State,Zip: SANTA CLARA, CA 95051
Year: 2009
County Code: 43
Air Basin: SF
Facility ID: 11325
Air District Name: BA
SIC Code: 7216
Air District Name: BAY AREA AQMD
Community Health Air Pollution Info System: Not reported
Consolidated Emission Reporting Rule: Not reported

HOMESTEAD RD (Continued) **1000222501**

Total Organic Hydrocarbon Gases Tons/Yr:	0.20200000000000001
Reactive Organic Gases Tons/Yr:	0
Carbon Monoxide Emissions Tons/Yr:	0
NOX - Oxides of Nitrogen Tons/Yr:	0
SOX - Oxides of Sulphur Tons/Yr:	0
Particulate Matter Tons/Yr:	0
Part. Matter 10 Micrometers and Smllr Tons/Yr:	0

Name:	HOMESTEAD CLEANERS
Address:	3587 HOMESTEAD ROAD
City,State,Zip:	SANTA CLARA, CA 95051
Year:	2010
County Code:	43
Air Basin:	SF
Facility ID:	11325
Air District Name:	BA
SIC Code:	7216
Air District Name:	BAY AREA AQMD
Community Health Air Pollution Info System:	Not reported
Consolidated Emission Reporting Rule:	Not reported
Total Organic Hydrocarbon Gases Tons/Yr:	0.52200000000000002
Reactive Organic Gases Tons/Yr:	0.2691172
Carbon Monoxide Emissions Tons/Yr:	0
NOX - Oxides of Nitrogen Tons/Yr:	0
SOX - Oxides of Sulphur Tons/Yr:	0
Particulate Matter Tons/Yr:	0
Part. Matter 10 Micrometers and Smllr Tons/Yr:	0

CERS:

Name:	HOMESTEAD CLEANERS
Address:	3587 HOMESTEAD ROAD
City,State,Zip:	SANTA CLARA, CA 95051-5161
Site ID:	472778
CERS ID:	110001156329
CERS Description:	US EPA Air Emission Inventory System (EIS)

Affiliation:

Affiliation Type Desc:	Environmental Contact
Entity Name:	JUN SO
Entity Title:	SECONDARY EMERGENCY CONTACT
Affiliation Address:	Not reported
Affiliation City:	Not reported
Affiliation State:	Not reported
Affiliation Country:	Not reported
Affiliation Zip:	Not reported
Affiliation Phone:	Not reported

Affiliation Type Desc:	Operator
Entity Name:	UN WON SO
Entity Title:	OPERATOR
Affiliation Address:	Not reported
Affiliation City:	Not reported
Affiliation State:	Not reported
Affiliation Country:	Not reported
Affiliation Zip:	Not reported
Affiliation Phone:	Not reported

HOMESTEAD RD (Continued) **1000222501**

Affiliation Type Desc:	Facility Owner
Entity Name:	Un Won So
Entity Title:	Owner
Affiliation Address:	Not reported
Affiliation City:	Not reported
Affiliation State:	Not reported
Affiliation Country:	Not reported
Affiliation Zip:	Not reported
Affiliation Phone:	Not reported

A15 **HOMESTEAD CLEANERS** **CUPA Listings** **S113011735**
3587 HOMESTEAD RD **HAZNET** **N/A**
< 1/8 **SANTA CLARA, CA 95051** **HWTS**
1 ft.

Site 15 of 20 in cluster A

Relative: Higher
Actual: 133 ft.

CUPA SANTA CLARA:

Name:	HOMESTEAD CLEANERS
Address:	3587 HOMESTEAD RD
City,State,Zip:	SANTA CLARA, CA 95051
Region:	SANTA CLARA
PE#:	2253
Program Description:	OBSOLETE SELF-AUDIT GEN <5 TONS/YR
Latitude:	37.337999
Longitude:	-121.994644
Record ID:	PR0317906
Facility ID:	FA0212435

HAZNET:

Name:	HOMESTEAD CLEANERS
Address:	3587 HOMESTEAD RD
Address 2:	Not reported
City,State,Zip:	SANTA CLARA, CA 950510000
Contact:	UN WON SO
Telephone:	4082449464
Mailing Name:	Not reported
Mailing Address:	3587 HOMESTEAD RD
Year:	1998
Gepaid:	CAD981997208
TSD EPA ID:	CA0000084517
CA Waste Code:	741 - Liquids with halogenated organic compounds >= 1,000 Mg./L
Disposal Method:	H01 - Transfer Station
Tons:	0.2175
Year:	1997
Gepaid:	CAD981997208
TSD EPA ID:	CA0000084517
CA Waste Code:	741 - Liquids with halogenated organic compounds >= 1,000 Mg./L
Disposal Method:	H01 - Transfer Station
Tons:	0.4125
Year:	1996
Gepaid:	CAD981997208
TSD EPA ID:	CAT000613950
CA Waste Code:	741 - Liquids with halogenated organic compounds >= 1,000 Mg./L

HOMESTEAD CLEANERS (Continued) **S113011735**

Disposal Method:	H01 - Transfer Station
Tons:	0.03
Year:	1996
Gepaid:	CAD981997208
TSD EPA ID:	CA0000084517
CA Waste Code:	741 - Liquids with halogenated organic compounds >= 1,000 Mg./L
Disposal Method:	H01 - Transfer Station
Tons:	0.5025
Year:	1995
Gepaid:	CAD981997208
TSD EPA ID:	CAT000613950
CA Waste Code:	741 - Liquids with halogenated organic compounds >= 1,000 Mg./L
Disposal Method:	H01 - Transfer Station
Tons:	0.6375
Year:	1994
Gepaid:	CAD981997208
TSD EPA ID:	CAT000613950
CA Waste Code:	741 - Liquids with halogenated organic compounds >= 1,000 Mg./L
Disposal Method:	H01 - Transfer Station
Tons:	0.255
Year:	1994
Gepaid:	CAD981997208
TSD EPA ID:	CAT000613893
CA Waste Code:	741 - Liquids with halogenated organic compounds >= 1,000 Mg./L
Disposal Method:	H01 - Transfer Station
Tons:	0.345
Year:	1993
Gepaid:	CAD981997208
TSD EPA ID:	CAT000613893
CA Waste Code:	741 - Liquids with halogenated organic compounds >= 1,000 Mg./L
Disposal Method:	H01 - Transfer Station
Tons:	0.6375

Additional Info:

Year:	1996
Gen EPA ID:	CAD981997208
Shipment Date:	19961009
Creation Date:	6/26/1997 0:00:00
Receipt Date:	19961014
Manifest ID:	96483136
Trans EPA ID:	ILD984908202
Trans Name:	Not reported
Trans 2 EPA ID:	ILD984908202
Trans 2 Name:	Not reported
TSDF EPA ID:	CA0000084517
Trans Name:	Not reported
TSDF Alt EPA ID:	CA0000084517
TSDF Alt Name:	Not reported
Waste Code Description:	741 - Liquids with halogenated organic compounds > 1000 mg/l
RCRA Code:	F002

HOMESTEAD CLEANERS (Continued) **S113011735**

Meth Code:	H01 - Transfer Station
Quantity Tons:	0.0975
Waste Quantity:	195
Quantity Unit:	P
Additional Code 1:	Not reported
Additional Code 2:	Not reported
Additional Code 3:	Not reported
Additional Code 4:	Not reported
Additional Code 5:	Not reported
Shipment Date:	19960911
Creation Date:	5/30/1997 0:00:00
Receipt Date:	19960913
Manifest ID:	96506584
Trans EPA ID:	ILD984908202
Trans Name:	Not reported
Trans 2 EPA ID:	ILD984908202
Trans 2 Name:	Not reported
TSDF EPA ID:	CA0000084517
Trans Name:	Not reported
TSDF Alt EPA ID:	Not reported
TSDF Alt Name:	Not reported
Waste Code Description:	741 - Liquids with halogenated organic compounds > 1000 mg/l
RCRA Code:	F002
Meth Code:	H01 - Transfer Station
Quantity Tons:	0.06
Waste Quantity:	120
Quantity Unit:	P
Additional Code 1:	Not reported
Additional Code 2:	Not reported
Additional Code 3:	Not reported
Additional Code 4:	Not reported
Additional Code 5:	Not reported
Shipment Date:	19960619
Creation Date:	5/20/1997 0:00:00
Receipt Date:	19960624
Manifest ID:	96091934
Trans EPA ID:	ILD984908202
Trans Name:	Not reported
Trans 2 EPA ID:	ILD984908202
Trans 2 Name:	Not reported
TSDF EPA ID:	CA0000084517
Trans Name:	Not reported
TSDF Alt EPA ID:	Not reported
TSDF Alt Name:	Not reported
Waste Code Description:	741 - Liquids with halogenated organic compounds > 1000 mg/l
RCRA Code:	F002
Meth Code:	H01 - Transfer Station
Quantity Tons:	0.06
Waste Quantity:	120
Quantity Unit:	P
Additional Code 1:	Not reported
Additional Code 2:	Not reported
Additional Code 3:	Not reported
Additional Code 4:	Not reported
Additional Code 5:	Not reported

HOMESTEAD CLEANERS (Continued) **S113011735**

Shipment Date:	19960425
Creation Date:	5/21/1997 0:00:00
Receipt Date:	19960429
Manifest ID:	96083223
Trans EPA ID:	ILD984908202
Trans Name:	Not reported
Trans 2 EPA ID:	ILD984908202
Trans 2 Name:	Not reported
TSDF EPA ID:	CA0000084517
Trans Name:	Not reported
TSDF Alt EPA ID:	CA0000084517
TSDF Alt Name:	Not reported
Waste Code Description:	741 - Liquids with halogenated organic compounds > 1000 mg/l
RCRA Code:	F002
Meth Code:	H01 - Transfer Station
Quantity Tons:	0.0975
Waste Quantity:	195
Quantity Unit:	P
Additional Code 1:	Not reported
Additional Code 2:	Not reported
Additional Code 3:	Not reported
Additional Code 4:	Not reported
Additional Code 5:	Not reported

Shipment Date:	19960425
Creation Date:	5/21/1997 0:00:00
Receipt Date:	19960429
Manifest ID:	96083223
Trans EPA ID:	ILD984908202
Trans Name:	Not reported
Trans 2 EPA ID:	ILD984908202
Trans 2 Name:	Not reported
TSDF EPA ID:	CA0000084517
Trans Name:	Not reported
TSDF Alt EPA ID:	CA0000084517
TSDF Alt Name:	Not reported
Waste Code Description:	741 - Liquids with halogenated organic compounds > 1000 mg/l
RCRA Code:	F002
Meth Code:	H01 - Transfer Station
Quantity Tons:	0.03
Waste Quantity:	60
Quantity Unit:	P
Additional Code 1:	Not reported
Additional Code 2:	Not reported
Additional Code 3:	Not reported
Additional Code 4:	Not reported
Additional Code 5:	Not reported

Shipment Date:	19960328
Creation Date:	10/16/1996 0:00:00
Receipt Date:	19960402
Manifest ID:	96257932
Trans EPA ID:	ILD984908202
Trans Name:	Not reported
Trans 2 EPA ID:	ILD984908202
Trans 2 Name:	Not reported
TSDF EPA ID:	CA0000084517

HOMESTEAD CLEANERS (Continued) **S113011735**

Trans Name:	Not reported
TSDF Alt EPA ID:	CA0000084517
TSDF Alt Name:	Not reported
Waste Code Description:	741 - Liquids with halogenated organic compounds > 1000 mg/l
RCRA Code:	F002
Meth Code:	H01 - Transfer Station
Quantity Tons:	0.03
Waste Quantity:	60
Quantity Unit:	P
Additional Code 1:	Not reported
Additional Code 2:	Not reported
Additional Code 3:	Not reported
Additional Code 4:	Not reported
Additional Code 5:	Not reported

Shipment Date:	19960301
Creation Date:	10/16/1996 0:00:00
Receipt Date:	19960305
Manifest ID:	96243903
Trans EPA ID:	ILD984908202
Trans Name:	Not reported
Trans 2 EPA ID:	ILD984908202
Trans 2 Name:	Not reported
TSDF EPA ID:	CA0000084517
Trans Name:	Not reported
TSDF Alt EPA ID:	CA0000084517
TSDF Alt Name:	Not reported
Waste Code Description:	741 - Liquids with halogenated organic compounds > 1000 mg/l
RCRA Code:	F002
Meth Code:	H01 - Transfer Station
Quantity Tons:	0.03
Waste Quantity:	60
Quantity Unit:	P
Additional Code 1:	Not reported
Additional Code 2:	Not reported
Additional Code 3:	Not reported
Additional Code 4:	Not reported
Additional Code 5:	Not reported

Shipment Date:	19960301
Creation Date:	10/16/1996 0:00:00
Receipt Date:	19960305
Manifest ID:	96243903
Trans EPA ID:	ILD984908202
Trans Name:	Not reported
Trans 2 EPA ID:	ILD984908202
Trans 2 Name:	Not reported
TSDF EPA ID:	CA0000084517
Trans Name:	Not reported
TSDF Alt EPA ID:	CA0000084517
TSDF Alt Name:	Not reported
Waste Code Description:	741 - Liquids with halogenated organic compounds > 1000 mg/l
RCRA Code:	F002
Meth Code:	H01 - Transfer Station
Quantity Tons:	0.0975
Waste Quantity:	195
Quantity Unit:	P

HOMESTEAD CLEANERS (Continued) **S113011735**

Additional Code 1:	Not reported
Additional Code 2:	Not reported
Additional Code 3:	Not reported
Additional Code 4:	Not reported
Additional Code 5:	Not reported
Shipment Date:	19960105
Creation Date:	7/29/1996 0:00:00
Receipt Date:	19960110
Manifest ID:	95968978
Trans EPA ID:	ILD984908202
Trans Name:	Not reported
Trans 2 EPA ID:	ILD984908202
Trans 2 Name:	Not reported
TSDF EPA ID:	CAT000613950
Trans Name:	Not reported
TSDF Alt EPA ID:	Not reported
TSDF Alt Name:	Not reported
Waste Code Description:	741 - Liquids with halogenated organic compounds > 1000 mg/l
RCRA Code:	F002
Meth Code:	H01 - Transfer Station
Quantity Tons:	0.03
Waste Quantity:	60
Quantity Unit:	P
Additional Code 1:	Not reported
Additional Code 2:	Not reported
Additional Code 3:	Not reported
Additional Code 4:	Not reported
Additional Code 5:	Not reported

Additional Info:

Year:	1995
Gen EPA ID:	CAD981997208
Shipment Date:	19951108
Creation Date:	7/26/1996 0:00:00
Receipt Date:	19951110
Manifest ID:	95760319
Trans EPA ID:	ILD984908202
Trans Name:	Not reported
Trans 2 EPA ID:	ILD984908202
Trans 2 Name:	Not reported
TSDF EPA ID:	CAT000613950
Trans Name:	Not reported
TSDF Alt EPA ID:	Not reported
TSDF Alt Name:	Not reported
Waste Code Description:	741 - Liquids with halogenated organic compounds > 1000 mg/l
RCRA Code:	F002
Meth Code:	H01 - Transfer Station
Quantity Tons:	0.0975
Waste Quantity:	195
Quantity Unit:	P
Additional Code 1:	Not reported
Additional Code 2:	Not reported
Additional Code 3:	Not reported
Additional Code 4:	Not reported
Additional Code 5:	Not reported

HOMESTEAD CLEANERS (Continued) **S113011735**

Shipment Date:	19951108
Creation Date:	7/26/1996 0:00:00
Receipt Date:	19951110
Manifest ID:	95760319
Trans EPA ID:	ILD984908202
Trans Name:	Not reported
Trans 2 EPA ID:	ILD984908202
Trans 2 Name:	Not reported
TSDF EPA ID:	CAT000613950
Trans Name:	Not reported
TSDF Alt EPA ID:	Not reported
TSDF Alt Name:	Not reported
Waste Code Description:	741 - Liquids with halogenated organic compounds > 1000 mg/l
RCRA Code:	F002
Meth Code:	H01 - Transfer Station
Quantity Tons:	0.03
Waste Quantity:	60
Quantity Unit:	P
Additional Code 1:	Not reported
Additional Code 2:	Not reported
Additional Code 3:	Not reported
Additional Code 4:	Not reported
Additional Code 5:	Not reported

Shipment Date:	19950817
Creation Date:	4/2/1996 0:00:00
Receipt Date:	19950823
Manifest ID:	95555932
Trans EPA ID:	ILD984908202
Trans Name:	Not reported
Trans 2 EPA ID:	ILD984908202
Trans 2 Name:	Not reported
TSDF EPA ID:	CAT000613950
Trans Name:	Not reported
TSDF Alt EPA ID:	CAT000613950
TSDF Alt Name:	Not reported
Waste Code Description:	741 - Liquids with halogenated organic compounds > 1000 mg/l
RCRA Code:	F002
Meth Code:	H01 - Transfer Station
Quantity Tons:	0.0975
Waste Quantity:	195
Quantity Unit:	P
Additional Code 1:	Not reported
Additional Code 2:	Not reported
Additional Code 3:	Not reported
Additional Code 4:	Not reported
Additional Code 5:	Not reported

Shipment Date:	19950621
Creation Date:	4/2/1996 0:00:00
Receipt Date:	19950623
Manifest ID:	95427622
Trans EPA ID:	ILD984908202
Trans Name:	Not reported
Trans 2 EPA ID:	ILD984908202
Trans 2 Name:	Not reported
TSDF EPA ID:	CAT000613950

HOMESTEAD CLEANERS (Continued) **S113011735**

Trans Name:	Not reported
TSDF Alt EPA ID:	CAT000613950
TSDF Alt Name:	Not reported
Waste Code Description:	741 - Liquids with halogenated organic compounds > 1000 mg/l
RCRA Code:	F002
Meth Code:	H01 - Transfer Station
Quantity Tons:	0.06
Waste Quantity:	120
Quantity Unit:	P
Additional Code 1:	Not reported
Additional Code 2:	Not reported
Additional Code 3:	Not reported
Additional Code 4:	Not reported
Additional Code 5:	Not reported
Shipment Date:	19950525
Creation Date:	4/2/1996 0:00:00
Receipt Date:	19950531
Manifest ID:	95415729
Trans EPA ID:	ILD984908202
Trans Name:	Not reported
Trans 2 EPA ID:	ILD984908202
Trans 2 Name:	Not reported
TSDF EPA ID:	CAT000613950
Trans Name:	Not reported
TSDF Alt EPA ID:	CAT000613950
TSDF Alt Name:	Not reported
Waste Code Description:	741 - Liquids with halogenated organic compounds > 1000 mg/l
RCRA Code:	F002
Meth Code:	H01 - Transfer Station
Quantity Tons:	0.0975
Waste Quantity:	195
Quantity Unit:	P
Additional Code 1:	Not reported
Additional Code 2:	Not reported
Additional Code 3:	Not reported
Additional Code 4:	Not reported
Additional Code 5:	Not reported
Shipment Date:	19950427
Creation Date:	4/2/1996 0:00:00
Receipt Date:	19950502
Manifest ID:	95520619
Trans EPA ID:	ILD984908202
Trans Name:	Not reported
Trans 2 EPA ID:	ILD984908202
Trans 2 Name:	Not reported
TSDF EPA ID:	CAT000613950
Trans Name:	Not reported
TSDF Alt EPA ID:	CAT000613950
TSDF Alt Name:	Not reported
Waste Code Description:	741 - Liquids with halogenated organic compounds > 1000 mg/l
RCRA Code:	F002
Meth Code:	H01 - Transfer Station
Quantity Tons:	0.0975
Waste Quantity:	195
Quantity Unit:	P

HOMESTEAD CLEANERS (Continued) **S113011735**

Additional Code 1:	Not reported
Additional Code 2:	Not reported
Additional Code 3:	Not reported
Additional Code 4:	Not reported
Additional Code 5:	Not reported
Shipment Date:	19950302
Creation Date:	3/29/1996 0:00:00
Receipt Date:	19950303
Manifest ID:	95097719
Trans EPA ID:	ILD984908202
Trans Name:	Not reported
Trans 2 EPA ID:	ILD984908202
Trans 2 Name:	Not reported
TSDF EPA ID:	CAT000613950
Trans Name:	Not reported
TSDF Alt EPA ID:	CAT000613950
TSDF Alt Name:	Not reported
Waste Code Description:	741 - Liquids with halogenated organic compounds > 1000 mg/l
RCRA Code:	F002
Meth Code:	H01 - Transfer Station
Quantity Tons:	0.06
Waste Quantity:	120
Quantity Unit:	P
Additional Code 1:	Not reported
Additional Code 2:	Not reported
Additional Code 3:	Not reported
Additional Code 4:	Not reported
Additional Code 5:	Not reported
Shipment Date:	19950202
Creation Date:	3/29/1996 0:00:00
Receipt Date:	19950203
Manifest ID:	95043880
Trans EPA ID:	ILD984908202
Trans Name:	Not reported
Trans 2 EPA ID:	ILD984908202
Trans 2 Name:	Not reported
TSDF EPA ID:	CAT000613950
Trans Name:	Not reported
TSDF Alt EPA ID:	CAT000613950
TSDF Alt Name:	Not reported
Waste Code Description:	741 - Liquids with halogenated organic compounds > 1000 mg/l
RCRA Code:	F002
Meth Code:	H01 - Transfer Station
Quantity Tons:	0.0975
Waste Quantity:	195
Quantity Unit:	P
Additional Code 1:	Not reported
Additional Code 2:	Not reported
Additional Code 3:	Not reported
Additional Code 4:	Not reported
Additional Code 5:	Not reported

Additional Info:

Year:	1993
Gen EPA ID:	CAD981997208

HOMESTEAD CLEANERS (Continued) **S113011735**

Shipment Date:	19931229
Creation Date:	9/14/1995 0:00:00
Receipt Date:	19940104
Manifest ID:	93018807
Trans EPA ID:	ILD984908202
Trans Name:	Not reported
Trans 2 EPA ID:	ILD984908202
Trans 2 Name:	Not reported
TSDF EPA ID:	CAT000613893
Trans Name:	Not reported
TSDF Alt EPA ID:	CAT000613893
TSDF Alt Name:	Not reported
Waste Code Description:	741 - Liquids with halogenated organic compounds > 1000 mg/l
RCRA Code:	F002
Meth Code:	H01 - Transfer Station
Quantity Tons:	0.1275
Waste Quantity:	255
Quantity Unit:	P
Additional Code 1:	Not reported
Additional Code 2:	Not reported
Additional Code 3:	Not reported
Additional Code 4:	Not reported
Additional Code 5:	Not reported

Shipment Date:	19931202
Creation Date:	9/14/1995 0:00:00
Receipt Date:	19931207
Manifest ID:	93030593
Trans EPA ID:	ILD984908202
Trans Name:	Not reported
Trans 2 EPA ID:	ILD984908202
Trans 2 Name:	Not reported
TSDF EPA ID:	CAT000613893
Trans Name:	Not reported
TSDF Alt EPA ID:	CAT000613893
TSDF Alt Name:	Not reported
Waste Code Description:	741 - Liquids with halogenated organic compounds > 1000 mg/l
RCRA Code:	F002
Meth Code:	H01 - Transfer Station
Quantity Tons:	0.03
Waste Quantity:	60
Quantity Unit:	P
Additional Code 1:	Not reported
Additional Code 2:	Not reported
Additional Code 3:	Not reported
Additional Code 4:	Not reported
Additional Code 5:	Not reported

Shipment Date:	19931104
Creation Date:	9/13/1995 0:00:00
Receipt Date:	19931109
Manifest ID:	93027845
Trans EPA ID:	ILD984908202
Trans Name:	Not reported
Trans 2 EPA ID:	ILD984908202
Trans 2 Name:	Not reported
TSDF EPA ID:	CAT000613893

HOMESTEAD CLEANERS (Continued) **S113011735**

Trans Name:	Not reported
TSDF Alt EPA ID:	CAT000613893
TSDF Alt Name:	Not reported
Waste Code Description:	741 - Liquids with halogenated organic compounds > 1000 mg/l
RCRA Code:	F002
Meth Code:	H01 - Transfer Station
Quantity Tons:	0.0975
Waste Quantity:	195
Quantity Unit:	P
Additional Code 1:	Not reported
Additional Code 2:	Not reported
Additional Code 3:	Not reported
Additional Code 4:	Not reported
Additional Code 5:	Not reported

Shipment Date:	19931007
Creation Date:	9/12/1995 0:00:00
Receipt Date:	19931012
Manifest ID:	93093720
Trans EPA ID:	ILD984908202
Trans Name:	Not reported
Trans 2 EPA ID:	ILD984908202
Trans 2 Name:	Not reported
TSDF EPA ID:	CAT000613893
Trans Name:	Not reported
TSDF Alt EPA ID:	Not reported
TSDF Alt Name:	Not reported
Waste Code Description:	741 - Liquids with halogenated organic compounds > 1000 mg/l
RCRA Code:	F002
Meth Code:	H01 - Transfer Station
Quantity Tons:	0.03
Waste Quantity:	60
Quantity Unit:	P
Additional Code 1:	Not reported
Additional Code 2:	Not reported
Additional Code 3:	Not reported
Additional Code 4:	Not reported
Additional Code 5:	Not reported

Shipment Date:	19930909
Creation Date:	9/12/1995 0:00:00
Receipt Date:	19930914
Manifest ID:	93036357
Trans EPA ID:	ILD984908202
Trans Name:	Not reported
Trans 2 EPA ID:	ILD984908202
Trans 2 Name:	Not reported
TSDF EPA ID:	CAT000613893
Trans Name:	Not reported
TSDF Alt EPA ID:	CAT000613893
TSDF Alt Name:	Not reported
Waste Code Description:	741 - Liquids with halogenated organic compounds > 1000 mg/l
RCRA Code:	F002
Meth Code:	H01 - Transfer Station
Quantity Tons:	0.0975
Waste Quantity:	195
Quantity Unit:	P

HOMESTEAD CLEANERS (Continued) **S113011735**

Additional Code 1:	Not reported
Additional Code 2:	Not reported
Additional Code 3:	Not reported
Additional Code 4:	Not reported
Additional Code 5:	Not reported
Shipment Date:	19930819
Creation Date:	9/12/1995 0:00:00
Receipt Date:	19930824
Manifest ID:	93216539
Trans EPA ID:	ILD984908202
Trans Name:	Not reported
Trans 2 EPA ID:	ILD984908202
Trans 2 Name:	Not reported
TSDF EPA ID:	CAT000613893
Trans Name:	Not reported
TSDF Alt EPA ID:	CAT000613893
TSDF Alt Name:	Not reported
Waste Code Description:	741 - Liquids with halogenated organic compounds > 1000 mg/l
RCRA Code:	F002
Meth Code:	H01 - Transfer Station
Quantity Tons:	0.0975
Waste Quantity:	195
Quantity Unit:	P
Additional Code 1:	Not reported
Additional Code 2:	Not reported
Additional Code 3:	Not reported
Additional Code 4:	Not reported
Additional Code 5:	Not reported
Shipment Date:	19930715
Creation Date:	9/11/1995 0:00:00
Receipt Date:	19930720
Manifest ID:	92565679
Trans EPA ID:	ILD984908202
Trans Name:	Not reported
Trans 2 EPA ID:	ILD984908202
Trans 2 Name:	Not reported
TSDF EPA ID:	CAT000613893
Trans Name:	Not reported
TSDF Alt EPA ID:	CAT000613893
TSDF Alt Name:	Not reported
Waste Code Description:	741 - Liquids with halogenated organic compounds > 1000 mg/l
RCRA Code:	F002
Meth Code:	H01 - Transfer Station
Quantity Tons:	0.0975
Waste Quantity:	195
Quantity Unit:	P
Additional Code 1:	Not reported
Additional Code 2:	Not reported
Additional Code 3:	Not reported
Additional Code 4:	Not reported
Additional Code 5:	Not reported
Shipment Date:	19930617
Creation Date:	9/8/1995 0:00:00
Receipt Date:	19930622

HOMESTEAD CLEANERS (Continued) **S113011735**

Manifest ID:	92623116
Trans EPA ID:	ILD984908202
Trans Name:	Not reported
Trans 2 EPA ID:	ILD984908202
Trans 2 Name:	Not reported
TSDF EPA ID:	CAT000613893
Trans Name:	Not reported
TSDF Alt EPA ID:	CAT000613893
TSDF Alt Name:	Not reported
Waste Code Description:	741 - Liquids with halogenated organic compounds > 1000 mg/l
RCRA Code:	F002
Meth Code:	H01 - Transfer Station
Quantity Tons:	0.03
Waste Quantity:	60
Quantity Unit:	P
Additional Code 1:	Not reported
Additional Code 2:	Not reported
Additional Code 3:	Not reported
Additional Code 4:	Not reported
Additional Code 5:	Not reported

Shipment Date:	19930520
Creation Date:	9/9/1995 0:00:00
Receipt Date:	19930525
Manifest ID:	92391174
Trans EPA ID:	ILD051060408
Trans Name:	Not reported
Trans 2 EPA ID:	ILD051060408
Trans 2 Name:	Not reported
TSDF EPA ID:	CAT000613893
Trans Name:	Not reported
TSDF Alt EPA ID:	CAT000613893
TSDF Alt Name:	Not reported
Waste Code Description:	741 - Liquids with halogenated organic compounds > 1000 mg/l
RCRA Code:	F002
Meth Code:	H01 - Transfer Station
Quantity Tons:	0.03
Waste Quantity:	60
Quantity Unit:	P
Additional Code 1:	Not reported
Additional Code 2:	Not reported
Additional Code 3:	Not reported
Additional Code 4:	Not reported
Additional Code 5:	Not reported

Additional Info:

Year:	1994
Gen EPA ID:	CAD981997208

Shipment Date:	19941208
Creation Date:	3/28/1996 0:00:00
Receipt Date:	19941213
Manifest ID:	95084389
Trans EPA ID:	ILD984908202
Trans Name:	Not reported
Trans 2 EPA ID:	ILD984908202
Trans 2 Name:	Not reported

HOMESTEAD CLEANERS (Continued) **S113011735**

TSDF EPA ID:	CAT000613950
Trans Name:	Not reported
TSDF Alt EPA ID:	CAT000613950
TSDF Alt Name:	Not reported
Waste Code Description:	741 - Liquids with halogenated organic compounds > 1000 mg/l
RCRA Code:	F002
Meth Code:	H01 - Transfer Station
Quantity Tons:	0.0975
Waste Quantity:	195
Quantity Unit:	P
Additional Code 1:	Not reported
Additional Code 2:	Not reported
Additional Code 3:	Not reported
Additional Code 4:	Not reported
Additional Code 5:	Not reported

Shipment Date:	19941109
Creation Date:	10/19/1995 0:00:00
Receipt Date:	19941111
Manifest ID:	93764208
Trans EPA ID:	ILD984908202
Trans Name:	Not reported
Trans 2 EPA ID:	ILD984908202
Trans 2 Name:	Not reported
TSDF EPA ID:	CAT000613950
Trans Name:	Not reported
TSDF Alt EPA ID:	Not reported
TSDF Alt Name:	Not reported
Waste Code Description:	741 - Liquids with halogenated organic compounds > 1000 mg/l
RCRA Code:	F002
Meth Code:	H01 - Transfer Station
Quantity Tons:	0.0975
Waste Quantity:	195
Quantity Unit:	P
Additional Code 1:	Not reported
Additional Code 2:	Not reported
Additional Code 3:	Not reported
Additional Code 4:	Not reported
Additional Code 5:	Not reported

Shipment Date:	19941109
Creation Date:	10/19/1995 0:00:00
Receipt Date:	19941111
Manifest ID:	93764208
Trans EPA ID:	ILD984908202
Trans Name:	Not reported
Trans 2 EPA ID:	ILD984908202
Trans 2 Name:	Not reported
TSDF EPA ID:	CAT000613950
Trans Name:	Not reported
TSDF Alt EPA ID:	Not reported
TSDF Alt Name:	Not reported
Waste Code Description:	741 - Liquids with halogenated organic compounds > 1000 mg/l
RCRA Code:	F002
Meth Code:	H01 - Transfer Station
Quantity Tons:	0.06
Waste Quantity:	120

HOMESTEAD CLEANERS (Continued) **S113011735**

Quantity Unit:	P
Additional Code 1:	Not reported
Additional Code 2:	Not reported
Additional Code 3:	Not reported
Additional Code 4:	Not reported
Additional Code 5:	Not reported
Shipment Date:	19940722
Creation Date:	3/26/1996 0:00:00
Receipt Date:	19940728
Manifest ID:	93678046
Trans EPA ID:	ILD984908202
Trans Name:	Not reported
Trans 2 EPA ID:	ILD984908202
Trans 2 Name:	Not reported
TSDF EPA ID:	CAT000613893
Trans Name:	Not reported
TSDF Alt EPA ID:	CAT000613893
TSDF Alt Name:	Not reported
Waste Code Description:	741 - Liquids with halogenated organic compounds > 1000 mg/l
RCRA Code:	F002
Meth Code:	H01 - Transfer Station
Quantity Tons:	0.0975
Waste Quantity:	195
Quantity Unit:	P
Additional Code 1:	Not reported
Additional Code 2:	Not reported
Additional Code 3:	Not reported
Additional Code 4:	Not reported
Additional Code 5:	Not reported
Shipment Date:	19940722
Creation Date:	3/26/1996 0:00:00
Receipt Date:	19940728
Manifest ID:	93678046
Trans EPA ID:	ILD984908202
Trans Name:	Not reported
Trans 2 EPA ID:	ILD984908202
Trans 2 Name:	Not reported
TSDF EPA ID:	CAT000613893
Trans Name:	Not reported
TSDF Alt EPA ID:	CAT000613893
TSDF Alt Name:	Not reported
Waste Code Description:	741 - Liquids with halogenated organic compounds > 1000 mg/l
RCRA Code:	F002
Meth Code:	H01 - Transfer Station
Quantity Tons:	0.06
Waste Quantity:	120
Quantity Unit:	P
Additional Code 1:	Not reported
Additional Code 2:	Not reported
Additional Code 3:	Not reported
Additional Code 4:	Not reported
Additional Code 5:	Not reported
Shipment Date:	19940517
Creation Date:	3/25/1996 0:00:00

HOMESTEAD CLEANERS (Continued) **S113011735**

Receipt Date:	19940526
Manifest ID:	93505529
Trans EPA ID:	ILD984908202
Trans Name:	Not reported
Trans 2 EPA ID:	ILD984908202
Trans 2 Name:	Not reported
TSDF EPA ID:	CAT000613893
Trans Name:	Not reported
TSDF Alt EPA ID:	CAT000613893
TSDF Alt Name:	Not reported
Waste Code Description:	741 - Liquids with halogenated organic compounds > 1000 mg/l
RCRA Code:	F002
Meth Code:	H01 - Transfer Station
Quantity Tons:	0.03
Waste Quantity:	60
Quantity Unit:	P
Additional Code 1:	Not reported
Additional Code 2:	Not reported
Additional Code 3:	Not reported
Additional Code 4:	Not reported
Additional Code 5:	Not reported

Shipment Date:	19940325
Creation Date:	10/5/1995 0:00:00
Receipt Date:	19940331
Manifest ID:	93419409
Trans EPA ID:	ILD984908202
Trans Name:	Not reported
Trans 2 EPA ID:	ILD984908202
Trans 2 Name:	Not reported
TSDF EPA ID:	CAT000613893
Trans Name:	Not reported
TSDF Alt EPA ID:	Not reported
TSDF Alt Name:	Not reported
Waste Code Description:	741 - Liquids with halogenated organic compounds > 1000 mg/l
RCRA Code:	F002
Meth Code:	H01 - Transfer Station
Quantity Tons:	0.06
Waste Quantity:	120
Quantity Unit:	P
Additional Code 1:	Not reported
Additional Code 2:	Not reported
Additional Code 3:	Not reported
Additional Code 4:	Not reported
Additional Code 5:	Not reported

Shipment Date:	19940225
Creation Date:	9/15/1995 0:00:00
Receipt Date:	19940301
Manifest ID:	93193265
Trans EPA ID:	ILD984908202
Trans Name:	Not reported
Trans 2 EPA ID:	ILD984908202
Trans 2 Name:	Not reported
TSDF EPA ID:	CAT000613893
Trans Name:	Not reported
TSDF Alt EPA ID:	CAT000613893

HOMESTEAD CLEANERS (Continued) **S113011735**

TSDF Alt Name:	Not reported
Waste Code Description:	741 - Liquids with halogenated organic compounds > 1000 mg/l
RCRA Code:	F002
Meth Code:	H01 - Transfer Station
Quantity Tons:	0.0975
Waste Quantity:	195
Quantity Unit:	P
Additional Code 1:	Not reported
Additional Code 2:	Not reported
Additional Code 3:	Not reported
Additional Code 4:	Not reported
Additional Code 5:	Not reported

Additional Info:

Year:	1997
Gen EPA ID:	CAD981997208
Shipment Date:	19971202
Creation Date:	7/23/1998 0:00:00
Receipt Date:	19971205
Manifest ID:	97347571
Trans EPA ID:	ILD984908202
Trans Name:	Not reported
Trans 2 EPA ID:	Not reported
Trans 2 Name:	Not reported
TSDF EPA ID:	CA0000084517
Trans Name:	Not reported
TSDF Alt EPA ID:	Not reported
TSDF Alt Name:	Not reported
Waste Code Description:	741 - Liquids with halogenated organic compounds > 1000 mg/l
RCRA Code:	F002
Meth Code:	H01 - Transfer Station
Quantity Tons:	0.0975
Waste Quantity:	195
Quantity Unit:	P
Additional Code 1:	Not reported
Additional Code 2:	Not reported
Additional Code 3:	Not reported
Additional Code 4:	Not reported
Additional Code 5:	Not reported
Shipment Date:	19970715
Creation Date:	12/4/1997 0:00:00
Receipt Date:	19970721
Manifest ID:	96632436
Trans EPA ID:	ILD984908202
Trans Name:	Not reported
Trans 2 EPA ID:	Not reported
Trans 2 Name:	Not reported
TSDF EPA ID:	CA0000084517
Trans Name:	Not reported
TSDF Alt EPA ID:	Not reported
TSDF Alt Name:	Not reported
Waste Code Description:	741 - Liquids with halogenated organic compounds > 1000 mg/l
RCRA Code:	F002
Meth Code:	H01 - Transfer Station
Quantity Tons:	0.06

HOMESTEAD CLEANERS (Continued) **S113011735**

Waste Quantity:	120
Quantity Unit:	P
Additional Code 1:	Not reported
Additional Code 2:	Not reported
Additional Code 3:	Not reported
Additional Code 4:	Not reported
Additional Code 5:	Not reported
Shipment Date:	19970520
Creation Date:	7/17/1997 0:00:00
Receipt Date:	19970522
Manifest ID:	96637085
Trans EPA ID:	ILD984908202
Trans Name:	Not reported
Trans 2 EPA ID:	Not reported
Trans 2 Name:	Not reported
TSDF EPA ID:	CA0000084517
Trans Name:	Not reported
TSDF Alt EPA ID:	Not reported
TSDF Alt Name:	Not reported
Waste Code Description:	741 - Liquids with halogenated organic compounds > 1000 mg/l
RCRA Code:	F002
Meth Code:	H01 - Transfer Station
Quantity Tons:	0.0975
Waste Quantity:	195
Quantity Unit:	P
Additional Code 1:	Not reported
Additional Code 2:	Not reported
Additional Code 3:	Not reported
Additional Code 4:	Not reported
Additional Code 5:	Not reported
Shipment Date:	19970226
Creation Date:	5/30/1997 0:00:00
Receipt Date:	19970228
Manifest ID:	96375798
Trans EPA ID:	ILD984908202
Trans Name:	Not reported
Trans 2 EPA ID:	Not reported
Trans 2 Name:	Not reported
TSDF EPA ID:	CA0000084517
Trans Name:	Not reported
TSDF Alt EPA ID:	Not reported
TSDF Alt Name:	Not reported
Waste Code Description:	741 - Liquids with halogenated organic compounds > 1000 mg/l
RCRA Code:	F002
Meth Code:	H01 - Transfer Station
Quantity Tons:	0.0975
Waste Quantity:	195
Quantity Unit:	P
Additional Code 1:	Not reported
Additional Code 2:	Not reported
Additional Code 3:	Not reported
Additional Code 4:	Not reported
Additional Code 5:	Not reported
Shipment Date:	19970208

HOMESTEAD CLEANERS (Continued) **S113011735**

Creation Date:	5/30/1997 0:00:00
Receipt Date:	19970214
Manifest ID:	96368892
Trans EPA ID:	ILD984908202
Trans Name:	Not reported
Trans 2 EPA ID:	Not reported
Trans 2 Name:	Not reported
TSDF EPA ID:	CA0000084517
Trans Name:	Not reported
TSDF Alt EPA ID:	Not reported
TSDF Alt Name:	Not reported
Waste Code Description:	741 - Liquids with halogenated organic compounds > 1000 mg/l
RCRA Code:	F002
Meth Code:	H01 - Transfer Station
Quantity Tons:	0.06
Waste Quantity:	120
Quantity Unit:	P
Additional Code 1:	Not reported
Additional Code 2:	Not reported
Additional Code 3:	Not reported
Additional Code 4:	Not reported
Additional Code 5:	Not reported

Additional Info:

Year:	1998
Gen EPA ID:	CAD981997208

Shipment Date:	19980521
Creation Date:	7/15/1998 0:00:00
Receipt Date:	19980528
Manifest ID:	98186728
Trans EPA ID:	ILD984908202
Trans Name:	Not reported
Trans 2 EPA ID:	Not reported
Trans 2 Name:	Not reported
TSDF EPA ID:	CA0000084517
Trans Name:	Not reported
TSDF Alt EPA ID:	Not reported
TSDF Alt Name:	Not reported
Waste Code Description:	741 - Liquids with halogenated organic compounds > 1000 mg/l
RCRA Code:	F002
Meth Code:	H01 - Transfer Station
Quantity Tons:	0.0975
Waste Quantity:	195
Quantity Unit:	P
Additional Code 1:	Not reported
Additional Code 2:	Not reported
Additional Code 3:	Not reported
Additional Code 4:	Not reported
Additional Code 5:	Not reported

Shipment Date:	19980521
Creation Date:	7/15/1998 0:00:00
Receipt Date:	19980528
Manifest ID:	98186728
Trans EPA ID:	ILD984908202
Trans Name:	Not reported

HOMESTEAD CLEANERS (Continued) **S113011735**

Trans 2 EPA ID:	Not reported
Trans 2 Name:	Not reported
TSDF EPA ID:	CA0000084517
Trans Name:	Not reported
TSDF Alt EPA ID:	Not reported
TSDF Alt Name:	Not reported
Waste Code Description:	741 - Liquids with halogenated organic compounds > 1000 mg/l
RCRA Code:	F002
Meth Code:	H01 - Transfer Station
Quantity Tons:	0.06
Waste Quantity:	120
Quantity Unit:	P
Additional Code 1:	Not reported
Additional Code 2:	Not reported
Additional Code 3:	Not reported
Additional Code 4:	Not reported
Additional Code 5:	Not reported

Shipment Date:	19980130
Creation Date:	3/31/1998 0:00:00
Receipt Date:	19980203
Manifest ID:	97476340
Trans EPA ID:	ILD984908202
Trans Name:	Not reported
Trans 2 EPA ID:	Not reported
Trans 2 Name:	Not reported
TSDF EPA ID:	CA0000084517
Trans Name:	Not reported
TSDF Alt EPA ID:	Not reported
TSDF Alt Name:	Not reported
Waste Code Description:	741 - Liquids with halogenated organic compounds > 1000 mg/l
RCRA Code:	F002
Meth Code:	H01 - Transfer Station
Quantity Tons:	0.06
Waste Quantity:	120
Quantity Unit:	P
Additional Code 1:	Not reported
Additional Code 2:	Not reported
Additional Code 3:	Not reported
Additional Code 4:	Not reported
Additional Code 5:	Not reported

HWTS:

Name:	HOMESTEAD CLEANERS
Address:	3587 HOMESTEAD RD
Address 2:	Not reported
City,State,Zip:	SANTA CLARA, CA 950510000
EPA ID:	CAD981997208
Inactive Date:	06/30/2000
Create Date:	03/01/1988
Last Act Date:	12/12/2000
Mailing Name:	Not reported
Mailing Address:	3587 HOMESTEAD RD
Mailing Address 2:	Not reported
Mailing City,State,Zip:	SANTA CLARA, CA 950515161
Owner Name:	UN WON SO
Owner Address:	133 N TEMPLE DR

HOMESTEAD CLEANERS (Continued) **S113011735**

Owner Address 2:	Not reported
Owner City,State,Zip:	MILPITAS, CA 950350000
Contact Name:	UN WON SO
Contact Address:	INACTIVE PER VQ00 - BMI
Contact Address 2:	Not reported
City,State,Zip:	SANTA CLARA, CA 950515161

A16 **SABEK, INC.** **HIST UST** **U001601877**
841 LAWRENCE EXPY **N/A**
< 1/8 **SANTA CLARA, CA 95051**
1 ft.

Site 16 of 20 in cluster A

Relative: **Higher**
Actual: **133 ft.**

HIST UST:

Name:	SABEK, INC.
Address:	841 LAWRENCE EXPY
City,State,Zip:	SANTA CLARA, CA 95051
File Number:	Not reported
URL:	Not reported
Region:	STATE
Facility ID:	00000012763
Facility Type:	Gas Station
Other Type:	Not reported
Contact Name:	ANDY SABERI
Telephone:	4082969585
Owner Name:	SABEK, INC.
Owner Address:	1045 AIRPORT BLVD.
Owner City,St,Zip:	SO. SAN FRANCISCO, CA 94080
Total Tanks:	0003
Tank Num:	001
Container Num:	1
Year Installed:	Not reported
Tank Capacity:	00010000
Tank Used for:	PRODUCT
Type of Fuel:	PREMIUM
Container Construction Thickness:	1/4
Leak Detection:	Stock Inventor, Pressure Test
Tank Num:	002
Container Num:	2
Year Installed:	Not reported
Tank Capacity:	00010000
Tank Used for:	PRODUCT
Type of Fuel:	UNLEADED
Container Construction Thickness:	1/4
Leak Detection:	Stock Inventor, Pressure Test
Tank Num:	003
Container Num:	3
Year Installed:	Not reported
Tank Capacity:	00010000
Tank Used for:	PRODUCT
Type of Fuel:	REGULAR
Container Construction Thickness:	1/4
Leak Detection:	Stock Inventor, Pressure Test

A17
< 1/8
1 ft.

GAS AND SHOP
841 LAWRENCE EXPY
SANTA CLARA, CA

Site 17 of 20 in cluster A

RGA LUST **S114625796**
N/A

Relative:
Higher

Actual:
133 ft.

RGA LUST:

Name:	GAS AND SHOP		
Address:	841 LAWRENCE EXPY		
City:	SANTA CLARA		
State:	SANTA CLARA		
	2012	GAS AND SHOP	841 LAWRENCE EXPY
Name:	GAS AND SHOP		
Address:	841 LAWRENCE EXPY		
City:	SANTA CLARA		
State:	SANTA CLARA		
	2011	GAS AND SHOP	841 LAWRENCE EXPY
Name:	GAS AND SHOP		
Address:	841 LAWRENCE EXPY		
City:	SANTA CLARA		
State:	SANTA CLARA		
	2010	GAS AND SHOP	841 LAWRENCE EXPY
Name:	GAS AND SHOP		
Address:	841 LAWRENCE EXPY		
City:	SANTA CLARA		
State:	SANTA CLARA		
	2009	GAS AND SHOP	841 LAWRENCE EXPY
Name:	GAS AND SHOP		
Address:	841 LAWRENCE EXPY		
City:	SANTA CLARA		
State:	SANTA CLARA		
	2008	GAS AND SHOP	841 LAWRENCE EXPY
Name:	GAS AND SHOP		
Address:	841 LAWRENCE EXPY		
City:	SANTA CLARA		
State:	SANTA CLARA		
	2007	GAS AND SHOP	841 LAWRENCE EXPY
Name:	GAS AND SHOP		
Address:	841 LAWRENCE EXPY		
City:	SANTA CLARA		
State:	SANTA CLARA		
	2006	GAS AND SHOP	841 LAWRENCE EXPY
Name:	GAS AND SHOP		
Address:	841 LAWRENCE EXPY		
City:	SANTA CLARA		
State:	SANTA CLARA		
	2005	GAS AND SHOP	841 LAWRENCE EXPY
Name:	GAS AND SHOP		
Address:	841 LAWRENCE EXPY		
City:	SANTA CLARA		
State:	SANTA CLARA		
	2004	GAS AND SHOP	841 LAWRENCE EXPY
Name:	GAS AND SHOP		
Address:	841 LAWRENCE EXPY		
City:	SANTA CLARA		
State:	SANTA CLARA		
	2003	GAS AND SHOP	841 LAWRENCE EXPY

A18 **HOMESTEAD CLEANERS** **EDR Hist Cleaner** **1018689615**
3587 HOMESTEAD RD **N/A**
< 1/8 **SANTA CLARA, CA 95051**
1 ft.

Site 18 of 20 in cluster A

Relative: EDR Hist Cleaner
Higher

Actual:
133 ft.

Year:	Name:	Type:
1969	SPARKLE ENTERPRISES INC	Drycleaning Plants, Except Rugs
1971	SPARKLE ENTERPRISES INC	Drycleaning Plants, Except Rugs
1972	SPARKLE ENTERPRISES INC	Drycleaning Plants, Except Rugs
1974	HOMESTEAD CLEANERS & LAUNDRETT	Drycleaning Plants, Except Rugs
1975	HOMESTEAD CLRS & LAUNDERETTE	Drycleaning Plants, Except Rugs
1976	HOMESTEAD CLRS & LAUNDERETTE	Drycleaning Plants, Except Rugs
1977	HOMESTEAD CLRS/LDRTE	Drycleaning Plants, Except Rugs
1978	HOMESTEAD CLRS/LDRTE	Drycleaning Plants, Except Rugs
1979	HOMESTEAD CLRS/LDRTE	Drycleaning Plants, Except Rugs
1980	HOMESTEAD CLRS/LDRTE	Drycleaning Plants, Except Rugs
1993	HOMESTEAD CLEANERS & DRAPERY	Drycleaning Plants, Except Rugs, NEC
1994	HOMESTEAD CLEANERS & DRAPERY	Drycleaning Plants, Except Rugs, NEC
1995	HOMESTEAD CLEANERS & DRAPERY	Drycleaning Plants, Except Rugs, NEC
1996	HOMESTEAD CLEANERS & DRAPERY	Drycleaning Plants, Except Rugs, NEC
1997	HOMESTEAD CLEANERS & DRAPERY	Drycleaning Plants, Except Rugs, NEC
1998	HOMESTEAD CLEANERS & DRAPERY	Drycleaning Plants, Except Rugs, NEC
1999	HOMESTEAD CLEANERS	Drycleaning Plants, Except Rugs, NEC
2000	HOMESTEAD CLEANERS	Drycleaning Plants, Except Rugs, NEC
2001	HOMESTEAD CLEANERS	Drycleaning Plants, Except Rugs, NEC
2002	HOMESTEAD CLEANERS	Drycleaning Plants, Except Rugs, NEC
2003	HOMESTEAD CLEANERS	Drycleaning Plants, Except Rugs, NEC
2004	HOMESTEAD CLEANERS	Drycleaning Plants, Except Rugs, NEC
2005	HOMESTEAD CLEANERS	Drycleaning Plants, Except Rugs, NEC
2006	HOMESTEAD CLEANERS	Drycleaning Plants, Except Rugs, NEC
2007	HOMESTEAD CLEANERS	Drycleaning Plants, Except Rugs, NEC
2008	HOMESTEAD CLEANERS	Drycleaning Plants, Except Rugs, NEC
2009	HOMESTEAD CLEANERS	Drycleaning Plants, Except Rugs, NEC
2010	HOMESTEAD CLEANERS	Drycleaning Plants, Except Rugs, NEC
2011	HOMESTEAD CLEANERS	Drycleaning Plants, Except Rugs, NEC
2012	HOMESTEAD CLEANERS	Drycleaning Plants, Except Rugs, NEC
2013	HOMESTEAD CLEANERS	Drycleaning Plants, Except Rugs, NEC
2014	HOMESTEAD CLEANERS	Drycleaning Plants, Except Rugs, NEC

A19 **SANTA CLARA MOHAWK** **EDR Hist Auto** **1020159570**
841 LAWRENCE EXWY **N/A**
< 1/8 **SANTA CLARA, CA 95050**
1 ft.

Site 19 of 20 in cluster A

Relative: EDR Hist Auto
Higher

Actual:
133 ft.

Year:	Name:	Type:
1971	SANTA CLARA MOHAWK	Gasoline Service Stations
1972	SANTA CLARA MOHAWK	Gasoline Service Stations
1973	SANTA CLARA MOHAWK	Gasoline Service Stations
1974	SANTA CLARA MOHAWK	Gasoline Service Stations
1975	SANTA CLARA MOHAWK	Gasoline Service Stations
1976	SANTA CLARA MOHAWK	Gasoline Service Stations
1977	SANTA CLARA MOHAWK	Gasoline Service Stations
1978	SANTA CLARA MOHAWK	Gasoline Service Stations
1979	SANTA CLARA MOHAWK	Gasoline Service Stations

SANTA CLARA MOHAWK (Continued) **1020159570**

1986	MATHEW FOREIGN CAR	General Automotive Repair Shops
1987	MATHEW FOREIGN CAR	General Automotive Repair Shops

A20 **GAS & SHOP** **RGA LUST** **S114625775**
841 LAWRENCE EXPWY **N/A**
< 1/8 **SANTA CLARA, CA**
1 ft.

Site 20 of 20 in cluster A

Relative: RGA LUST:
Higher

Actual: Name: GAS & SHOP
133 ft. Address: 841 LAWRENCE EXPWY
City: SANTA CLARA
State: SANTA CLARA

2002 GAS & SHOP 841 LAWRENCE EXPWY
Name: GAS & SHOP
Address: 841 LAWRENCE EXPWY
City: SANTA CLARA
State: SANTA CLARA

2001 GAS & SHOP 841 LAWRENCE EXPWY
Name: GAS & SHOP
Address: 841 LAWRENCE EXPWY
City: SANTA CLARA
State: SANTA CLARA

2000 GAS & SHOP 841 LAWRENCE EXPWY
Name: GAS & SHOP
Address: 841 LAWRENCE EXPWY
City: SANTA CLARA
State: SANTA CLARA

1998 GAS & SHOP 841 LAWRENCE EXPWY
Name: GAS & SHOP
Address: 841 LAWRENCE EXPWY
City: SANTA CLARA
State: SANTA CLARA

1997 GAS & SHOP 841 LAWRENCE EXPWY

B21 **H&S ENERGY PRODUCTS LLC #3054** **RCRA NonGen / NLR** **1026492460**
ESE **3501 HOMESTEAD RD** **CAL000457247**
< 1/8 **SANTA CLARA, CA 95051**
0.043 mi.
225 ft. **Site 1 of 31 in cluster B**

Relative: RCRA NonGen / NLR:
Higher

Date Form Received by Agency:	2020-09-30 00:00:00.0
Handler Name:	H&S ENERGY PRODUCTS LLC #3054
Handler Address:	3501 HOMESTEAD RD
Handler City,State,Zip:	SANTA CLARA, CA 95051
EPA ID:	CAL000457247
Contact Name:	VICTOR HASSAN
Contact Address:	2860 N SANTIAGO BLVD
Contact City,State,Zip:	ORANGE, CA 92867
Contact Telephone:	714-761-5426
Contact Fax:	714-252-5394
Contact Email:	A.HASSAN@HASOIL.COM
Contact Title:	Not reported
EPA Region:	09

H&S ENERGY PRODUCTS LLC #3054 (Continued) **1026492460**

Land Type:	Not reported
Federal Waste Generator Description:	Not a generator, verified
Non-Notifier:	Not reported
Biennial Report Cycle:	Not reported
Accessibility:	Not reported
Active Site Indicator:	Not reported
State District Owner:	Not reported
State District:	Not reported
Mailing Address:	2860 N SANTIAGO BLVD
Mailing City,State,Zip:	ORANGE, CA 92867
Owner Name:	H&S ENERGY PRODUCTS LLC
Owner Type:	Other
Operator Name:	VICTOR HASSAN
Operator Type:	Other
Short-Term Generator Activity:	No
Importer Activity:	No
Mixed Waste Generator:	No
Transporter Activity:	No
Transfer Facility Activity:	No
Recycler Activity with Storage:	No
Small Quantity On-Site Burner Exemption:	No
Smelting Melting and Refining Furnace Exemption:	No
Underground Injection Control:	No
Off-Site Waste Receipt:	No
Universal Waste Indicator:	No
Universal Waste Destination Facility:	No
Federal Universal Waste:	No
Active Site Fed-Reg Treatment Storage and Disposal Facility:	Not reported
Active Site Converter Treatment storage and Disposal Facility:	Not reported
Active Site State-Reg Treatment Storage and Disposal Facility:	Not reported
Active Site State-Reg Handler:	---
Federal Facility Indicator:	Not reported
Hazardous Secondary Material Indicator:	N
Sub-Part K Indicator:	Not reported
Commercial TSD Indicator:	No
Treatment Storage and Disposal Type:	Not reported
2018 GPRA Permit Baseline:	Not on the Baseline
2018 GPRA Renewals Baseline:	Not on the Baseline
Permit Renewals Workload Universe:	Not reported
Permit Workload Universe:	Not reported
Permit Progress Universe:	Not reported
Post-Closure Workload Universe:	Not reported
Closure Workload Universe:	Not reported
202 GPRA Corrective Action Baseline:	No
Corrective Action Workload Universe:	No
Subject to Corrective Action Universe:	No
Non-TSDFs Where RCRA CA has Been Imposed Universe:	No
TSDFs Potentially Subject to CA Under 3004 (u)/(v) Universe:	No
TSDFs Only Subject to CA under Discretionary Auth Universe:	No
Corrective Action Priority Ranking:	No NCAPS ranking
Environmental Control Indicator:	No
Institutional Control Indicator:	No
Human Exposure Controls Indicator:	N/A
Groundwater Controls Indicator:	N/A
Operating TSDF Universe:	Not reported
Full Enforcement Universe:	Not reported
Significant Non-Complier Universe:	No

H&S ENERGY PRODUCTS LLC #3054 (Continued) **1026492460**

Unaddressed Significant Non-Complier Universe:	No
Addressed Significant Non-Complier Universe:	No
Significant Non-Complier With a Compliance Schedule Universe:	No
Financial Assurance Required:	Not reported
Handler Date of Last Change:	2020-10-08 18:50:36.0
Recognized Trader-Importer:	No
Recognized Trader-Exporter:	No
Importer of Spent Lead Acid Batteries:	No
Exporter of Spent Lead Acid Batteries:	No
Recycler Activity Without Storage:	No
Manifest Broker:	No
Sub-Part P Indicator:	No

Handler - Owner Operator:

Owner/Operator Indicator:	Owner
Owner/Operator Name:	H&S ENERGY PRODUCTS LLC
Legal Status:	Other
Date Became Current:	Not reported
Date Ended Current:	Not reported
Owner/Operator Address:	2860 N SANTIAGO BLVD
Owner/Operator City,State,Zip:	ORANGE, CA 92867
Owner/Operator Telephone:	714-761-5426
Owner/Operator Telephone Ext:	Not reported
Owner/Operator Fax:	Not reported
Owner/Operator Email:	Not reported

Owner/Operator Indicator:	Operator
Owner/Operator Name:	VICTOR HASSAN
Legal Status:	Other
Date Became Current:	Not reported
Date Ended Current:	Not reported
Owner/Operator Address:	2860 N SANTIAGO BLVD
Owner/Operator City,State,Zip:	ORANGE, CA 92867
Owner/Operator Telephone:	714-761-5426
Owner/Operator Telephone Ext:	Not reported
Owner/Operator Fax:	Not reported
Owner/Operator Email:	Not reported

Historic Generators:

Receive Date:	2020-09-30 00:00:00.0
Handler Name:	H&S ENERGY PRODUCTS LLC #3054
Federal Waste Generator Description:	Not a generator, verified
State District Owner:	Not reported
Large Quantity Handler of Universal Waste:	No
Recognized Trader Importer:	No
Recognized Trader Exporter:	No
Spent Lead Acid Battery Importer:	No
Spent Lead Acid Battery Exporter:	No
Current Record:	Yes
Non Storage Recycler Activity:	Not reported
Electronic Manifest Broker:	Not reported

List of NAICS Codes and Descriptions:

NAICS Code:	447190
NAICS Description:	OTHER GASOLINE STATIONS

H&S ENERGY PRODUCTS LLC #3054 (Continued) **1026492460**

Facility Has Received Notices of Violations:
Violations: No Violations Found

Evaluation Action Summary:
Evaluations: No Evaluations Found

B22 **G & M OIL #202** **RCRA NonGen / NLR** **1024854583**
ESE **3501 HOMESTEAD RD** **CAL000415890**
< 1/8 **SANTA CLARA, CA 95051**
0.043 mi.
225 ft. **Site 2 of 31 in cluster B**

Relative: **Higher**
Actual: **134 ft.**

RCRA NonGen / NLR:

Date Form Received by Agency:		2020-04-20 00:00:00.0
Handler Name:	G & M OIL #202	
Handler Address:		3501 HOMESTEAD RD
Handler City,State,Zip:		SANTA CLARA, CA 95051
EPA ID:		CAL000415890
Contact Name:		SOLEDAD GERMAN
Contact Address:		16868 A LANE
Contact City,State,Zip:		HUNTINGTON BEACH, CA 92647
Contact Telephone:		714-375-4700
Contact Fax:		714-375-2009
Contact Email:		SGERMAN@GMOC.COM
Contact Title:		Not reported
EPA Region:		09
Land Type:		Not reported
Federal Waste Generator Description:		Not a generator, verified
Non-Notifier:		Not reported
Biennial Report Cycle:		Not reported
Accessibility:		Not reported
Active Site Indicator:		Not reported
State District Owner:		Not reported
State District:		Not reported
Mailing Address:		16868 A LN
Mailing City,State,Zip:		HUNTINGTON BEACH, CA 92647-4831
Owner Name:		G & M OIL CO LLC
Owner Type:		Other
Operator Name:		SOLEDAD GERMAN
Operator Type:		Other
Short-Term Generator Activity:		No
Importer Activity:		No
Mixed Waste Generator:		No
Transporter Activity:		No
Transfer Facility Activity:		No
Recycler Activity with Storage:		No
Small Quantity On-Site Burner Exemption:		No
Smelting Melting and Refining Furnace Exemption:		No
Underground Injection Control:		No
Off-Site Waste Receipt:		No
Universal Waste Indicator:		No
Universal Waste Destination Facility:		No
Federal Universal Waste:		No
Active Site Fed-Reg Treatment Storage and Disposal Facility:		Not reported
Active Site Converter Treatment storage and Disposal Facility:		Not reported
Active Site State-Reg Treatment Storage and Disposal Facility:		Not reported

G & M OIL #202 (Continued) **1024854583**

Active Site State-Reg Handler:	---
Federal Facility Indicator:	Not reported
Hazardous Secondary Material Indicator:	N
Sub-Part K Indicator:	Not reported
Commercial TSD Indicator:	No
Treatment Storage and Disposal Type:	Not reported
2018 GPRA Permit Baseline:	Not on the Baseline
2018 GPRA Renewals Baseline:	Not on the Baseline
Permit Renewals Workload Universe:	Not reported
Permit Workload Universe:	Not reported
Permit Progress Universe:	Not reported
Post-Closure Workload Universe:	Not reported
Closure Workload Universe:	Not reported
202 GPRA Corrective Action Baseline:	No
Corrective Action Workload Universe:	No
Subject to Corrective Action Universe:	No
Non-TSDFs Where RCRA CA has Been Imposed Universe:	No
TSDFs Potentially Subject to CA Under 3004 (u)/(v) Universe:	No
TSDFs Only Subject to CA under Discretionary Auth Universe:	No
Corrective Action Priority Ranking:	No NCAPS ranking
Environmental Control Indicator:	No
Institutional Control Indicator:	No
Human Exposure Controls Indicator:	N/A
Groundwater Controls Indicator:	N/A
Operating TSDF Universe:	Not reported
Full Enforcement Universe:	Not reported
Significant Non-Complier Universe:	No
Unaddressed Significant Non-Complier Universe:	No
Addressed Significant Non-Complier Universe:	No
Significant Non-Complier With a Compliance Schedule Universe:	No
Financial Assurance Required:	Not reported
Handler Date of Last Change:	2020-04-23 13:37:51.0
Recognized Trader-Importer:	No
Recognized Trader-Exporter:	No
Importer of Spent Lead Acid Batteries:	No
Exporter of Spent Lead Acid Batteries:	No
Recycler Activity Without Storage:	No
Manifest Broker:	No
Sub-Part P Indicator:	No

Handler - Owner Operator:

Owner/Operator Indicator:	Owner
Owner/Operator Name:	G & M OIL CO LLC
Legal Status:	Other
Date Became Current:	Not reported
Date Ended Current:	Not reported
Owner/Operator Address:	16868 A LN
Owner/Operator City,State,Zip:	HUNTINGTON BEACH, CA 92647-0000
Owner/Operator Telephone:	714-375-4700
Owner/Operator Telephone Ext:	Not reported
Owner/Operator Fax:	Not reported
Owner/Operator Email:	Not reported

Owner/Operator Indicator:	Operator
Owner/Operator Name:	SOLEDAD GERMAN
Legal Status:	Other

G & M OIL #202 (Continued) **1024854583**

Date Became Current: Not reported
Date Ended Current: Not reported
Owner/Operator Address: 16868 A LANE
Owner/Operator City,State,Zip: HUNTINGTON BEACH, CA 92647
Owner/Operator Telephone: 714-375-4700
Owner/Operator Telephone Ext: Not reported
Owner/Operator Fax: Not reported
Owner/Operator Email: Not reported

Owner/Operator Indicator: Owner
Owner/Operator Name: G & M OIL CO LLC
Legal Status: Other
Date Became Current: Not reported
Date Ended Current: Not reported
Owner/Operator Address: 16868 A LN
Owner/Operator City,State,Zip: HUNTINGTON BEACH, CA 92647-0000
Owner/Operator Telephone: 714-375-4700
Owner/Operator Telephone Ext: Not reported
Owner/Operator Fax: Not reported
Owner/Operator Email: Not reported

Owner/Operator Indicator: Operator
Owner/Operator Name: SOLEDAD GERMAN
Legal Status: Other
Date Became Current: Not reported
Date Ended Current: Not reported
Owner/Operator Address: 16868 A LANE
Owner/Operator City,State,Zip: HUNTINGTON BEACH, CA 92647
Owner/Operator Telephone: 714-375-4700
Owner/Operator Telephone Ext: Not reported
Owner/Operator Fax: Not reported
Owner/Operator Email: Not reported

Historic Generators:
Receive Date: 2020-04-20 00:00:00.0
Handler Name: G & M OIL #202
Federal Waste Generator Description: Not a generator, verified
State District Owner: Not reported
Large Quantity Handler of Universal Waste: No
Recognized Trader Importer: No
Recognized Trader Exporter: No
Spent Lead Acid Battery Importer: No
Spent Lead Acid Battery Exporter: No
Current Record: Yes
Non Storage Recycler Activity: No
Electronic Manifest Broker: No

Receive Date: 2016-04-01 00:00:00.0
Handler Name: G & M OIL #202
Federal Waste Generator Description: Not a generator, verified
State District Owner: Not reported
Large Quantity Handler of Universal Waste: No
Recognized Trader Importer: No
Recognized Trader Exporter: No
Spent Lead Acid Battery Importer: No
Spent Lead Acid Battery Exporter: No
Current Record: No

G & M OIL #202 (Continued) **1024854583**

Non Storage Recycler Activity: Not reported
Electronic Manifest Broker: Not reported

List of NAICS Codes and Descriptions:
NAICS Code: 44719
NAICS Description: OTHER GASOLINE STATIONS

Facility Has Received Notices of Violations:
Violations: No Violations Found

Evaluation Action Summary:
Evaluations: No Evaluations Found

B23 **THRIFTY #174** **LUST** **U001601829**
ESE **3501 HOMESTEAD ROAD** **HIST UST** **N/A**
< 1/8 **SANTA CLARA, CA 95050** **Cortese**
0.043 mi. **EMI**
225 ft. **Site 3 of 31 in cluster B** **HIST CORTESE**
CERS

Relative:
Higher

Actual:
134 ft.

LUST:
Name: THRIFTY #174
Address: 3501 HOMESTEAD ROAD
City,State,Zip: SANTA CLARA, CA 95050
Lead Agency: SANTA CLARA COUNTY LOP
Case Type: LUST Cleanup Site
Geo Track: http://geotracker.waterboards.ca.gov/profile_report.asp?global_id=T0608501441
Global Id: T0608501441
Latitude: 37.338153012
Longitude: -121.993125
Status: Open - Eligible for Closure
Status Date: 05/22/2020
Case Worker: TLF
RB Case Number: 20-051
Local Agency: SANTA CLARA COUNTY LOP
File Location: All Files are on GeoTracker or in the Local Agency Database
Local Case Number: 07S1W08G01f
Potential Media Affect: Other Groundwater (uses other than drinking water)
Potential Contaminants of Concern: MTBE / TBA / Other Fuel Oxygenates, Gasoline
Site History: Not reported

LUST:
Global Id: T0608501441
Contact Type: Regional Board Caseworker
Contact Name: Regional Water Board
Organization Name: SAN FRANCISCO BAY RWQCB (REGION 2)
Address: 1515 CLAY ST SUITE 1400
City: OAKLAND
Email: Not reported
Phone Number: Not reported

Global Id: T0608501441
Contact Type: Local Agency Caseworker
Contact Name: TRAVIS L. FLORA
Organization Name: SANTA CLARA COUNTY LOP
Address: 1555 Berger Dr.

THRIFTY #174 (Continued) **U001601829**

City: SAN JOSE
Email: travis.flora@cep.sccgov.org
Phone Number: 4089183486

LUST:
Global Id: T0608501441
Action Type: RESPONSE
Date: 07/25/2005
Action: Monitoring Report - Quarterly

Global Id: T0608501441
Action Type: RESPONSE
Date: 12/26/2007
Action: Monitoring Report - Quarterly

Global Id: T0608501441
Action Type: ENFORCEMENT
Date: 01/29/2010
Action: Warning Letter

Global Id: T0608501441
Action Type: ENFORCEMENT
Date: 04/29/2014
Action: Staff Letter

Global Id: T0608501441
Action Type: RESPONSE
Date: 01/31/2013
Action: Remedial Progress Report

Global Id: T0608501441
Action Type: RESPONSE
Date: 06/30/2012
Action: Soil and Water Investigation Report

Global Id: T0608501441
Action Type: RESPONSE
Date: 04/30/2012
Action: Monitoring Report - Semi-Annually

Global Id: T0608501441
Action Type: RESPONSE
Date: 10/30/2012
Action: Monitoring Report - Semi-Annually

Global Id: T0608501441
Action Type: RESPONSE
Date: 06/04/2008
Action: NPDES / WDR Reports

Global Id: T0608501441
Action Type: RESPONSE
Date: 06/03/2005
Action: Other Report / Document

Global Id: T0608501441
Action Type: RESPONSE

THRIFTY #174 (Continued) **U001601829**

Date: 09/15/2011
Action: Other Report / Document

Global Id: T0608501441
Action Type: RESPONSE
Date: 01/12/1987
Action: Unauthorized Release Form

Global Id: T0608501441
Action Type: ENFORCEMENT
Date: 10/14/2011
Action: Notification - Public Notice of ROD/RAP/CAP

Global Id: T0608501441
Action Type: ENFORCEMENT
Date: 10/14/2011
Action: Staff Letter

Global Id: T0608501441
Action Type: RESPONSE
Date: 07/31/2000
Action: Monitoring Report - Quarterly

Global Id: T0608501441
Action Type: RESPONSE
Date: 01/01/1987
Action: Site Assessment Report

Global Id: T0608501441
Action Type: ENFORCEMENT
Date: 07/01/2011
Action: Staff Letter

Global Id: T0608501441
Action Type: ENFORCEMENT
Date: 01/03/2011
Action: Staff Letter

Global Id: T0608501441
Action Type: ENFORCEMENT
Date: 08/15/2011
Action: Staff Letter

Global Id: T0608501441
Action Type: RESPONSE
Date: 10/31/2000
Action: Remedial Progress Report

Global Id: T0608501441
Action Type: RESPONSE
Date: 01/30/2005
Action: Monitoring Report - Quarterly

Global Id: T0608501441
Action Type: RESPONSE
Date: 07/30/2003
Action: Monitoring Report - Quarterly

THRIFTY #174 (Continued) **U001601829**

Global Id: T0608501441
Action Type: RESPONSE
Date: 04/30/2013
Action: Remedial Progress Report

Global Id: T0608501441
Action Type: RESPONSE
Date: 07/30/2013
Action: Remedial Progress Report

Global Id: T0608501441
Action Type: RESPONSE
Date: 10/30/2013
Action: Remedial Progress Report

Global Id: T0608501441
Action Type: RESPONSE
Date: 01/30/2014
Action: Remedial Progress Report

Global Id: T0608501441
Action Type: RESPONSE
Date: 10/30/2013
Action: Monitoring Report - Semi-Annually

Global Id: T0608501441
Action Type: RESPONSE
Date: 12/30/2010
Action: Soil and Water Investigation Workplan - Regulator Responded

Global Id: T0608501441
Action Type: RESPONSE
Date: 08/12/2011
Action: Other Report / Document - Regulator Responded

Global Id: T0608501441
Action Type: RESPONSE
Date: 10/03/2011
Action: CAP/RAP - Other Report - Regulator Responded

Global Id: T0608501441
Action Type: RESPONSE
Date: 11/30/2011
Action: Soil and Water Investigation Workplan - Regulator Responded

Global Id: T0608501441
Action Type: RESPONSE
Date: 04/30/2013
Action: Monitoring Report - Semi-Annually - Regulator Responded

Global Id: T0608501441
Action Type: ENFORCEMENT
Date: 02/18/2013
Action: Staff Letter

Global Id: T0608501441
Action Type: RESPONSE

THRIFTY #174 (Continued) **U001601829**

Date: 04/30/2008
Action: Monitoring Report - Quarterly

Global Id: T0608501441
Action Type: RESPONSE
Date: 05/15/2001
Action: Soil and Water Investigation Workplan

Global Id: T0608501441
Action Type: RESPONSE
Date: 07/30/1999
Action: Monitoring Report - Quarterly

Global Id: T0608501441
Action Type: RESPONSE
Date: 10/30/2013
Action: Well Installation Report

Global Id: T0608501441
Action Type: RESPONSE
Date: 12/04/2013
Action: Correspondence

Global Id: T0608501441
Action Type: RESPONSE
Date: 02/23/2004
Action: Other Report / Document

Global Id: T0608501441
Action Type: RESPONSE
Date: 05/13/1991
Action: Monitoring Report - Quarterly

Global Id: T0608501441
Action Type: RESPONSE
Date: 05/09/1988
Action: Other Report / Document

Global Id: T0608501441
Action Type: ENFORCEMENT
Date: 03/06/2008
Action: Staff Letter - #80603

Global Id: T0608501441
Action Type: ENFORCEMENT
Date: 07/26/2011
Action: Staff Letter

Global Id: T0608501441
Action Type: ENFORCEMENT
Date: 05/06/2011
Action: Staff Letter

Global Id: T0608501441
Action Type: ENFORCEMENT
Date: 04/13/2011
Action: Staff Letter

THRIFTY #174 (Continued) **U001601829**

Global Id: T0608501441
Action Type: ENFORCEMENT
Date: 12/06/2011
Action: Staff Letter

Global Id: T0608501441
Action Type: ENFORCEMENT
Date: 06/15/2016
Action: Staff Letter

Global Id: T0608501441
Action Type: ENFORCEMENT
Date: 05/14/2018
Action: Staff Letter

Global Id: T0608501441
Action Type: ENFORCEMENT
Date: 06/03/2005
Action: Other Report

Global Id: T0608501441
Action Type: ENFORCEMENT
Date: 06/07/2017
Action: Staff Letter

Global Id: T0608501441
Action Type: ENFORCEMENT
Date: 11/07/2017
Action: Staff Letter

Global Id: T0608501441
Action Type: ENFORCEMENT
Date: 11/01/2018
Action: Staff Letter

Global Id: T0608501441
Action Type: ENFORCEMENT
Date: 05/28/2020
Action: Staff Letter

Global Id: T0608501441
Action Type: ENFORCEMENT
Date: 09/20/2019
Action: Clean Up Fund - Case Closure Review Summary Report (RSR)

Global Id: T0608501441
Action Type: RESPONSE
Date: 10/15/1994
Action: Other Report / Document

Global Id: T0608501441
Action Type: RESPONSE
Date: 10/30/2004
Action: Monitoring Report - Quarterly

Global Id: T0608501441
Action Type: RESPONSE

THRIFTY #174 (Continued) **U001601829**

Date: 01/30/2002
Action: Monitoring Report - Quarterly

Global Id: T0608501441
Action Type: RESPONSE
Date: 07/30/2004
Action: Monitoring Report - Quarterly

Global Id: T0608501441
Action Type: RESPONSE
Date: 11/25/1999
Action: Soil and Water Investigation Report

Global Id: T0608501441
Action Type: RESPONSE
Date: 07/30/2002
Action: Monitoring Report - Quarterly

Global Id: T0608501441
Action Type: RESPONSE
Date: 10/30/2003
Action: Monitoring Report - Quarterly

Global Id: T0608501441
Action Type: RESPONSE
Date: 03/22/1999
Action: Soil and Water Investigation Workplan

Global Id: T0608501441
Action Type: RESPONSE
Date: 04/30/2003
Action: Monitoring Report - Quarterly

Global Id: T0608501441
Action Type: RESPONSE
Date: 10/30/2001
Action: Monitoring Report - Quarterly

Global Id: T0608501441
Action Type: RESPONSE
Date: 01/31/2000
Action: Monitoring Report - Quarterly

Global Id: T0608501441
Action Type: RESPONSE
Date: 04/30/2005
Action: Monitoring Report - Quarterly

Global Id: T0608501441
Action Type: RESPONSE
Date: 07/30/2008
Action: Monitoring Report - Quarterly

Global Id: T0608501441
Action Type: RESPONSE
Date: 10/30/2008
Action: Monitoring Report - Quarterly

THRIFTY #174 (Continued) **U001601829**

Global Id: T0608501441
Action Type: RESPONSE
Date: 10/31/1999
Action: Remedial Progress Report

Global Id: T0608501441
Action Type: RESPONSE
Date: 10/12/1987
Action: Other Workplan

Global Id: T0608501441
Action Type: RESPONSE
Date: 06/30/2017
Action: Monitoring Report - Semi-Annually

Global Id: T0608501441
Action Type: ENFORCEMENT
Date: 10/28/1993
Action: Notice of Violation - #39632

Global Id: T0608501441
Action Type: ENFORCEMENT
Date: 09/14/1994
Action: Staff Letter - #22810

Global Id: T0608501441
Action Type: ENFORCEMENT
Date: 11/21/1995
Action: Warning Letter - #22813

Global Id: T0608501441
Action Type: ENFORCEMENT
Date: 02/02/1999
Action: Staff Letter - #22819

Global Id: T0608501441
Action Type: ENFORCEMENT
Date: 08/02/1999
Action: Staff Letter - #22826

Global Id: T0608501441
Action Type: ENFORCEMENT
Date: 08/11/2000
Action: Staff Letter - #22663

Global Id: T0608501441
Action Type: ENFORCEMENT
Date: 04/04/2001
Action: Staff Letter - #22669

Global Id: T0608501441
Action Type: ENFORCEMENT
Date: 05/01/2002
Action: Staff Letter - #38440

Global Id: T0608501441
Action Type: ENFORCEMENT

THRIFTY #174 (Continued) **U001601829**

Date: 08/13/2002
Action: Staff Letter - #40509

Global Id: T0608501441
Action Type: ENFORCEMENT
Date: 12/25/2003
Action: Staff Letter - #43222

Global Id: T0608501441
Action Type: ENFORCEMENT
Date: 01/09/2004
Action: Staff Letter - #43902

Global Id: T0608501441
Action Type: ENFORCEMENT
Date: 08/09/2005
Action: Staff Letter

Global Id: T0608501441
Action Type: ENFORCEMENT
Date: 01/18/2006
Action: Notice of Responsibility - #60811

Global Id: T0608501441
Action Type: ENFORCEMENT
Date: 11/29/2011
Action: Staff Letter

Global Id: T0608501441
Action Type: ENFORCEMENT
Date: 03/27/2012
Action: Staff Letter

Global Id: T0608501441
Action Type: ENFORCEMENT
Date: 12/21/2012
Action: Staff Letter

Global Id: T0608501441
Action Type: ENFORCEMENT
Date: 11/21/2017
Action: Clean Up Fund - Case Closure Review Summary Report (RSR)

Global Id: T0608501441
Action Type: ENFORCEMENT
Date: 05/03/2019
Action: Staff Letter

Global Id: T0608501441
Action Type: Other
Date: 01/09/1987
Action: Leak Discovery

Global Id: T0608501441
Action Type: Other
Date: 04/25/1988
Action: Leak Stopped

THRIFTY #174 (Continued) **U001601829**

Global Id: T0608501441
Action Type: Other
Date: 01/12/1987
Action: Leak Reported

Global Id: T0608501441
Action Type: RESPONSE
Date: 01/30/2004
Action: Monitoring Report - Quarterly

Global Id: T0608501441
Action Type: RESPONSE
Date: 10/11/2002
Action: Soil and Water Investigation Report

Global Id: T0608501441
Action Type: RESPONSE
Date: 10/30/2002
Action: Monitoring Report - Quarterly

Global Id: T0608501441
Action Type: RESPONSE
Date: 01/31/2001
Action: Remedial Progress Report

Global Id: T0608501441
Action Type: RESPONSE
Date: 04/01/2004
Action: Corrective Action Plan / Remedial Action Plan

Global Id: T0608501441
Action Type: RESPONSE
Date: 04/30/2004
Action: Monitoring Report - Quarterly

Global Id: T0608501441
Action Type: RESPONSE
Date: 01/30/2003
Action: Monitoring Report - Quarterly

Global Id: T0608501441
Action Type: RESPONSE
Date: 01/17/2003
Action: Soil and Water Investigation Workplan

Global Id: T0608501441
Action Type: RESPONSE
Date: 04/30/2001
Action: Remedial Progress Report

Global Id: T0608501441
Action Type: RESPONSE
Date: 01/30/2009
Action: Monitoring Report - Quarterly

Global Id: T0608501441
Action Type: RESPONSE

THRIFTY #174 (Continued) **U001601829**

Date: 04/30/2016
Action: Monitoring Report - Semi-Annually

Global Id: T0608501441
Action Type: RESPONSE
Date: 10/30/2014
Action: Monitoring Report - Semi-Annually

Global Id: T0608501441
Action Type: RESPONSE
Date: 04/30/2015
Action: Monitoring Report - Semi-Annually

Global Id: T0608501441
Action Type: RESPONSE
Date: 07/30/2014
Action: Remedial Progress Report

Global Id: T0608501441
Action Type: RESPONSE
Date: 10/30/2014
Action: Remedial Progress Report

Global Id: T0608501441
Action Type: RESPONSE
Date: 01/30/2015
Action: Remedial Progress Report

Global Id: T0608501441
Action Type: RESPONSE
Date: 04/30/2015
Action: Remedial Progress Report

Global Id: T0608501441
Action Type: RESPONSE
Date: 04/15/2002
Action: Other Report / Document

Global Id: T0608501441
Action Type: RESPONSE
Date: 01/26/1987
Action: Soil and Water Investigation Report

Global Id: T0608501441
Action Type: RESPONSE
Date: 04/30/2018
Action: Monitoring Report - Semi-Annually - Regulator Responded

Global Id: T0608501441
Action Type: RESPONSE
Date: 10/30/2018
Action: Monitoring Report - Semi-Annually - Regulator Responded

Global Id: T0608501441
Action Type: RESPONSE
Date: 04/30/2019
Action: Monitoring Report - Semi-Annually - Regulator Responded

THRIFTY #174 (Continued) **U001601829**

Global Id: T0608501441
Action Type: RESPONSE
Date: 04/30/2020
Action: Monitoring Report - Semi-Annually - Regulator Responded

Global Id: T0608501441
Action Type: RESPONSE
Date: 09/30/2017
Action: Pilot Study/ Treatability Report - Regulator Responded

Global Id: T0608501441
Action Type: RESPONSE
Date: 10/30/2017
Action: Monitoring Report - Semi-Annually - Regulator Responded

Global Id: T0608501441
Action Type: RESPONSE
Date: 10/30/2017
Action: Remedial Progress Report - Regulator Responded

Global Id: T0608501441
Action Type: ENFORCEMENT
Date: 12/10/2002
Action: Staff Letter - #40785

Global Id: T0608501441
Action Type: ENFORCEMENT
Date: 01/20/2005
Action: Staff Letter - #44821

Global Id: T0608501441
Action Type: ENFORCEMENT
Date: 03/03/1995
Action: Warning Letter - #22812

Global Id: T0608501441
Action Type: ENFORCEMENT
Date: 06/06/1999
Action: Staff Letter - #22824

Global Id: T0608501441
Action Type: ENFORCEMENT
Date: 09/28/1999
Action: Staff Letter - #22656

Global Id: T0608501441
Action Type: ENFORCEMENT
Date: 09/15/2001
Action: Staff Letter - #22677

Global Id: T0608501441
Action Type: ENFORCEMENT
Date: 07/03/2012
Action: Staff Letter

Global Id: T0608501441
Action Type: RESPONSE

THRIFTY #174 (Continued) **U001601829**

Date: 10/30/2010
Action: Monitoring Report - Semi-Annually

Global Id: T0608501441
Action Type: RESPONSE
Date: 04/30/2010
Action: Monitoring Report - Semi-Annually

Global Id: T0608501441
Action Type: RESPONSE
Date: 04/30/2009
Action: Monitoring Report - Quarterly

Global Id: T0608501441
Action Type: RESPONSE
Date: 07/30/2009
Action: Monitoring Report - Quarterly

Global Id: T0608501441
Action Type: RESPONSE
Date: 10/30/2009
Action: Monitoring Report - Semi-Annually

Global Id: T0608501441
Action Type: RESPONSE
Date: 10/30/2009
Action: Remedial Progress Report

Global Id: T0608501441
Action Type: RESPONSE
Date: 04/30/2010
Action: Remedial Progress Report

Global Id: T0608501441
Action Type: RESPONSE
Date: 01/30/2010
Action: Remedial Progress Report

Global Id: T0608501441
Action Type: RESPONSE
Date: 07/30/2010
Action: Remedial Progress Report

Global Id: T0608501441
Action Type: RESPONSE
Date: 10/30/2015
Action: Monitoring Report - Semi-Annually

Global Id: T0608501441
Action Type: RESPONSE
Date: 04/30/2014
Action: Remedial Progress Report

Global Id: T0608501441
Action Type: RESPONSE
Date: 10/30/2019
Action: Monitoring Report - Semi-Annually

THRIFTY #174 (Continued) **U001601829**

Global Id: T0608501441
Action Type: RESPONSE
Date: 02/09/1995
Action: CAP/RAP - Other Report

Global Id: T0608501441
Action Type: RESPONSE
Date: 01/01/1987
Action: Correspondence

Global Id: T0608501441
Action Type: RESPONSE
Date: 05/04/2003
Action: Other Report / Document

Global Id: T0608501441
Action Type: RESPONSE
Date: 01/27/2006
Action: Other Report / Document

Global Id: T0608501441
Action Type: REMEDIATION
Date: 04/25/1988
Action: Excavation

Global Id: T0608501441
Action Type: REMEDIATION
Date: 01/09/2007
Action: In Situ Physical/Chemical Treatment (other than SVE)

Global Id: T0608501441
Action Type: REMEDIATION
Date: 04/01/2010
Action: Free Product Removal

Global Id: T0608501441
Action Type: REMEDIATION
Date: 08/20/2010
Action: Soil Vapor Extraction (SVE)

Global Id: T0608501441
Action Type: ENFORCEMENT
Date: 11/09/2010
Action: Staff Letter

Global Id: T0608501441
Action Type: ENFORCEMENT
Date: 05/02/2013
Action: Staff Letter

Global Id: T0608501441
Action Type: RESPONSE
Date: 06/13/2016
Action: Correspondence

Global Id: T0608501441
Action Type: RESPONSE

THRIFTY #174 (Continued) **U001601829**

Date: 01/23/2018
Action: Soil and Water Investigation Report

Global Id: T0608501441
Action Type: RESPONSE
Date: 10/31/2016
Action: Monitoring Report - Semi-Annually

Global Id: T0608501441
Action Type: RESPONSE
Date: 10/05/1994
Action: Interim Remedial Action Report

Global Id: T0608501441
Action Type: RESPONSE
Date: 01/02/1990
Action: Preliminary Site Assessment Report

Global Id: T0608501441
Action Type: RESPONSE
Date: 08/15/1988
Action: Other Report / Document

Global Id: T0608501441
Action Type: RESPONSE
Date: 05/31/2002
Action: Well Installation Report

Global Id: T0608501441
Action Type: RESPONSE
Date: 09/04/2002
Action: Other Report / Document

Global Id: T0608501441
Action Type: ENFORCEMENT
Date: 01/22/2009
Action: Staff Letter

Global Id: T0608501441
Action Type: ENFORCEMENT
Date: 04/09/2009
Action: Staff Letter

Global Id: T0608501441
Action Type: ENFORCEMENT
Date: 03/18/2009
Action: Staff Letter

Global Id: T0608501441
Action Type: ENFORCEMENT
Date: 11/12/2013
Action: Staff Letter

Global Id: T0608501441
Action Type: RESPONSE
Date: 04/30/2011
Action: Monitoring Report - Semi-Annually

THRIFTY #174 (Continued) **U001601829**

Global Id: T0608501441
Action Type: RESPONSE
Date: 10/30/2011
Action: Monitoring Report - Semi-Annually

Global Id: T0608501441
Action Type: RESPONSE
Date: 01/30/2011
Action: Remedial Progress Report

Global Id: T0608501441
Action Type: RESPONSE
Date: 04/30/2011
Action: Remedial Progress Report

Global Id: T0608501441
Action Type: RESPONSE
Date: 07/30/2011
Action: Remedial Progress Report

Global Id: T0608501441
Action Type: RESPONSE
Date: 10/30/2011
Action: Remedial Progress Report

Global Id: T0608501441
Action Type: RESPONSE
Date: 08/04/2011
Action: Site Assessment Report

Global Id: T0608501441
Action Type: RESPONSE
Date: 08/12/2016
Action: Remedial Progress Report

Global Id: T0608501441
Action Type: RESPONSE
Date: 02/11/2016
Action: Correspondence

Global Id: T0608501441
Action Type: RESPONSE
Date: 04/08/1992
Action: Remedial Progress Report

Global Id: T0608501441
Action Type: RESPONSE
Date: 06/17/2003
Action: Other Report / Document

Global Id: T0608501441
Action Type: RESPONSE
Date: 04/28/2017
Action: Monitoring Report - Semi-Annually

Global Id: T0608501441
Action Type: ENFORCEMENT

THRIFTY #174 (Continued) **U001601829**

Date: 03/26/2009
Action: Staff Letter

Global Id: T0608501441
Action Type: ENFORCEMENT
Date: 07/29/2009
Action: Staff Letter

Global Id: T0608501441
Action Type: ENFORCEMENT
Date: 12/10/2013
Action: Staff Letter

Global Id: T0608501441
Action Type: ENFORCEMENT
Date: 05/07/2015
Action: Staff Letter

LUST:
Global Id: T0608501441
Status: Open - Case Begin Date
Status Date: 12/31/1986

Global Id: T0608501441
Status: Open - Site Assessment
Status Date: 10/02/1987

Global Id: T0608501441
Status: Open - Site Assessment
Status Date: 01/24/1990

Global Id: T0608501441
Status: Open - Remediation
Status Date: 05/11/2004

Global Id: T0608501441
Status: Open - Remediation
Status Date: 01/20/2005

Global Id: T0608501441
Status: Open - Inactive
Status Date: 04/30/2009

Global Id: T0608501441
Status: Open - Remediation
Status Date: 04/01/2010

Global Id: T0608501441
Status: Open - Verification Monitoring
Status Date: 02/12/2016

Global Id: T0608501441
Status: Open - Remediation
Status Date: 06/15/2016

Global Id: T0608501441
Status: Open - Verification Monitoring

THRIFTY #174 (Continued) **U001601829**

Status Date: 05/03/2019

Global Id: T0608501441
Status: Open - Eligible for Closure
Status Date: 05/22/2020

LUST SANTA CLARA:
Name: THRIFTY #174
Address: 3501 HOMESTEAD RD
City,State,Zip: SANTA CLARA, CA
Region: SANTA CLARA
SCVWD ID: 07S1W08G01F
Date Closed: Not reported
EDR Link ID: 07S1W08G01F

HIST UST:
Name: THRIFTY OIL STN 174
Address: 3501 HOMESTEAD
City,State,Zip: SANTA CLARA, CA 95050
File Number: 000209BC
URL: http://geotracker.waterboards.ca.gov/ustpdfs/pdf/000209BC.pdf
Region: STATE
Facility ID: 00000006163
Facility Type: Gas Station
Other Type: Not reported
Contact Name: Not reported
Telephone: 2139239876
Owner Name: THRIFTY OIL CO.
Owner Address: 10000 LAKEWOOD BLVD.
Owner City,St,Zip: DOWNEY, CA 90240
Total Tanks: 0006

Tank Num: 001
Container Num: 174-1
Year Installed: Not reported
Tank Capacity: 00005000
Tank Used for: PRODUCT
Type of Fuel: REGULAR
Container Construction Thickness: 1/4
Leak Detection: Stock Inventor

Tank Num: 002
Container Num: 174-2
Year Installed: 1974
Tank Capacity: 00012000
Tank Used for: PRODUCT
Type of Fuel: UNLEADED
Container Construction Thickness: 1/4
Leak Detection: Stock Inventor

Tank Num: 003
Container Num: 174-3
Year Installed: Not reported
Tank Capacity: 00008000
Tank Used for: PRODUCT

THRIFTY #174 (Continued) **U001601829**

Type of Fuel:	PREMIUM
Container Construction Thickness:	1/4
Leak Detection:	Stock Inventor
Tank Num:	004
Container Num:	174-6
Year Installed:	Not reported
Tank Capacity:	00005000
Tank Used for:	PRODUCT
Type of Fuel:	REGULAR
Container Construction Thickness:	1/4
Leak Detection:	Stock Inventor
Tank Num:	005
Container Num:	174-10
Year Installed:	Not reported
Tank Capacity:	00000550
Tank Used for:	WASTE
Type of Fuel:	WASTE OIL
Container Construction Thickness:	12
Leak Detection:	Stock Inventor
Tank Num:	006
Container Num:	174-11
Year Installed:	Not reported
Tank Capacity:	00000000
Tank Used for:	WASTE
Type of Fuel:	Not reported
Container Construction Thickness:	Not reported
Leak Detection:	Visual

Click here for Geo Tracker PDF:

CORTESE:

Name:	THRIFTY #174
Address:	3501 HOMESTEAD ROAD
City,State,Zip:	SANTA CLARA, CA 95050
Region:	CORTESE
Envirostor Id:	Not reported
Global ID:	T0608501441
Site/Facility Type:	LUST CLEANUP SITE
Cleanup Status:	OPEN - ELIGIBLE FOR CLOSURE
Status Date:	Not reported
Site Code:	Not reported
Latitude:	Not reported
Longitude:	Not reported
Owner:	Not reported
Enf Type:	Not reported
Swat R:	Not reported
Flag:	active
Order No:	Not reported
Waste Discharge System No:	Not reported
Effective Date:	Not reported
Region 2:	Not reported
WID Id:	Not reported
Solid Waste Id No:	Not reported
Waste Management Uit Name:	Not reported

THRIFTY #174 (Continued) **U001601829**

File Name: Active Open

EMI:

Name:	PHILLIPS 66 COMPANY - 76 STATI
Address:	3501 HOMESTEAD ROAD
City,State,Zip:	SANTA CLARA, CA 95051
Year:	2011
County Code:	43
Air Basin:	SF
Facility ID:	21371
Air District Name:	BA
SIC Code:	1799
Air District Name:	BAY AREA AQMD
Community Health Air Pollution Info System:	Not reported
Consolidated Emission Reporting Rule:	Not reported
Total Organic Hydrocarbon Gases Tons/Yr:	0.174
Reactive Organic Gases Tons/Yr:	0.1215564
Carbon Monoxide Emissions Tons/Yr:	0
NOX - Oxides of Nitrogen Tons/Yr:	0
SOX - Oxides of Sulphur Tons/Yr:	0
Particulate Matter Tons/Yr:	0
Part. Matter 10 Micrometers and Smllr Tons/Yr:	0

Name:	PHILLIPS 66 COMPANY - 76 STATI
Address:	3501 HOMESTEAD ROAD
City,State,Zip:	SANTA CLARA, CA 95051
Year:	2012
County Code:	43
Air Basin:	SF
Facility ID:	21371
Air District Name:	BA
SIC Code:	1799
Air District Name:	BAY AREA AQMD
Community Health Air Pollution Info System:	Not reported
Consolidated Emission Reporting Rule:	Not reported
Total Organic Hydrocarbon Gases Tons/Yr:	0.24
Reactive Organic Gases Tons/Yr:	0.167664
Carbon Monoxide Emissions Tons/Yr:	0
NOX - Oxides of Nitrogen Tons/Yr:	0
SOX - Oxides of Sulphur Tons/Yr:	0
Particulate Matter Tons/Yr:	0
Part. Matter 10 Micrometers and Smllr Tons/Yr:	0

Name:	PHILLIPS 66 COMPANY - 76 STATI
Address:	3501 HOMESTEAD ROAD
City,State,Zip:	SANTA CLARA, CA 95051
Year:	2013
County Code:	43
Air Basin:	SF
Facility ID:	21371
Air District Name:	BA
SIC Code:	1799
Air District Name:	BAY AREA AQMD
Community Health Air Pollution Info System:	Not reported
Consolidated Emission Reporting Rule:	Not reported
Total Organic Hydrocarbon Gases Tons/Yr:	0.24
Reactive Organic Gases Tons/Yr:	0.167664

THRIFTY #174 (Continued) **U001601829**

Carbon Monoxide Emissions Tons/Yr:	0
NOX - Oxides of Nitrogen Tons/Yr:	0
SOX - Oxides of Sulphur Tons/Yr:	0
Particulate Matter Tons/Yr:	0
Part. Matter 10 Micrometers and Smllr Tons/Yr:	0

Name:	PHILLIPS 66 COMPANY - 76 STATION #2488 (RMR 04802)
Address:	3501 HOMESTEAD ROAD
City,State,Zip:	SANTA CLARA, CA 95051
Year:	2014
County Code:	43
Air Basin:	SF
Facility ID:	21371
Air District Name:	BA
SIC Code:	1799
Air District Name:	BAY AREA AQMD
Community Health Air Pollution Info System:	Not reported
Consolidated Emission Reporting Rule:	Not reported
Total Organic Hydrocarbon Gases Tons/Yr:	0.194145867
Reactive Organic Gases Tons/Yr:	0
Carbon Monoxide Emissions Tons/Yr:	0
NOX - Oxides of Nitrogen Tons/Yr:	0
SOX - Oxides of Sulphur Tons/Yr:	0
Particulate Matter Tons/Yr:	0
Part. Matter 10 Micrometers and Smllr Tons/Yr:	0

Name:	PHILLIPS 66 COMPANY - 76 STATION #2488 (RMR 04802)
Address:	3501 HOMESTEAD ROAD
City,State,Zip:	SANTA CLARA, CA 95051
Year:	2015
County Code:	43
Air Basin:	SF
Facility ID:	21371
Air District Name:	BA
SIC Code:	1799
Air District Name:	BAY AREA AQMD
Community Health Air Pollution Info System:	Not reported
Consolidated Emission Reporting Rule:	Not reported
Total Organic Hydrocarbon Gases Tons/Yr:	0.1577841
Reactive Organic Gases Tons/Yr:	0.1577841
Carbon Monoxide Emissions Tons/Yr:	0
NOX - Oxides of Nitrogen Tons/Yr:	0
SOX - Oxides of Sulphur Tons/Yr:	0
Particulate Matter Tons/Yr:	0
Part. Matter 10 Micrometers and Smllr Tons/Yr:	0

Name:	PHILLIPS 66 COMPANY - 76 STATION #2488 (RMR 04802)
Address:	3501 HOMESTEAD ROAD
City,State,Zip:	SANTA CLARA, CA 95051
Year:	2016
County Code:	43
Air Basin:	SF
Facility ID:	21371
Air District Name:	BA
SIC Code:	1799
Air District Name:	BAY AREA AQMD
Community Health Air Pollution Info System:	Not reported

THRIFTY #174 (Continued) **U001601829**

Consolidated Emission Reporting Rule:	Not reported
Total Organic Hydrocarbon Gases Tons/Yr:	0.038183527
Reactive Organic Gases Tons/Yr:	0.026675011962
Carbon Monoxide Emissions Tons/Yr:	Not reported
NOX - Oxides of Nitrogen Tons/Yr:	Not reported
SOX - Oxides of Sulphur Tons/Yr:	Not reported
Particulate Matter Tons/Yr:	Not reported
Part. Matter 10 Micrometers and Smllr Tons/Yr:	Not reported

Name:	PHILLIPS 66 COMPANY - 76 STATION #2488 (RMR 04802)
Address:	3501 HOMESTEAD ROAD
City,State,Zip:	SANTA CLARA, CA 95051
Year:	2017
County Code:	43
Air Basin:	SF
Facility ID:	21371
Air District Name:	BA
SIC Code:	1799
Air District Name:	BAY AREA AQMD
Community Health Air Pollution Info System:	Not reported
Consolidated Emission Reporting Rule:	Not reported
Total Organic Hydrocarbon Gases Tons/Yr:	0.128599938
Reactive Organic Gases Tons/Yr:	0.089839916687
Carbon Monoxide Emissions Tons/Yr:	Not reported
NOX - Oxides of Nitrogen Tons/Yr:	Not reported
SOX - Oxides of Sulphur Tons/Yr:	Not reported
Particulate Matter Tons/Yr:	Not reported
Part. Matter 10 Micrometers and Smllr Tons/Yr:	Not reported

Name:	PHILLIPS 66 COMPANY - 76 STATION #2488 (RMR 04802)
Address:	3501 HOMESTEAD ROAD
City,State,Zip:	SANTA CLARA, CA 95051
Year:	2018
County Code:	43
Air Basin:	SF
Facility ID:	21371
Air District Name:	BA
SIC Code:	1799
Air District Name:	BAY AREA AQMD
Community Health Air Pollution Info System:	Not reported
Consolidated Emission Reporting Rule:	Not reported
Total Organic Hydrocarbon Gases Tons/Yr:	0.065692444
Reactive Organic Gases Tons/Yr:	0.045892741378
Carbon Monoxide Emissions Tons/Yr:	Not reported
NOX - Oxides of Nitrogen Tons/Yr:	Not reported
SOX - Oxides of Sulphur Tons/Yr:	Not reported
Particulate Matter Tons/Yr:	Not reported
Part. Matter 10 Micrometers and Smllr Tons/Yr:	Not reported

HIST CORTESE:

edr_fname:	THRIFTY OIL
edr_fadd1:	3501 HOMESTEAD
City,State,Zip:	SANTA CLARA, CA 95050
Region:	CORTESE
Facility County Code:	43
Reg By:	LTNKA
Reg Id:	43-1471

THRIFTY #174 (Continued) **U001601829**

CERS:
Name: THRIFTY #174
Address: 3501 HOMESTEAD ROAD
City,State,Zip: SANTA CLARA, CA 95050
Site ID: 228026
CERS ID: T0608501441
CERS Description: Leaking Underground Storage Tank Cleanup Site

Affiliation:
Affiliation Type Desc: Local Agency Caseworker
Entity Name: TRAVIS L. FLORA - SANTA CLARA COUNTY LOP
Entity Title: Not reported
Affiliation Address: 1555 Berger Dr.
Affiliation City: SAN JOSE
Affiliation State: CA
Affiliation Country: Not reported
Affiliation Zip: Not reported
Affiliation Phone: 4089183486

Affiliation Type Desc: Regional Board Caseworker
Entity Name: Regional Water Board - SAN FRANCISCO BAY RWQCB (REGION 2)
Entity Title: Not reported
Affiliation Address: 1515 CLAY ST SUITE 1400
Affiliation City: OAKLAND
Affiliation State: CA
Affiliation Country: Not reported
Affiliation Zip: Not reported
Affiliation Phone: Not reported

B24 **CONOCO-PHILLIPS** **UST** **U003782209**
ESE **3501 HOMESTEAD ROAD** **N/A**
< 1/8 **SANTA CLARA, CA 95051**
0.043 mi.
225 ft. **Site 4 of 31 in cluster B**

Relative:
Higher

Actual:
134 ft.

UST:
Name: G&M OIL CO #202
Address: 3501 HOMESTEAD RD
City,State,Zip: SANTA CLARA, CA 95051
Facility ID: 43-010-208347
Permitting Agency: Santa Clara City Fire Department
Latitude: 37.338184
Longitude: -121.993279

Name: CONOCO-PHILLIPS
Address: 3501 HOMESTEAD ROAD
City,State,Zip: SANTA CLARA, CA 95051
Facility ID: 43-010-300315
Permitting Agency: SANTA CLARA, CITY OF
Latitude: 37.339529
Longitude: -121.991917

Name: HOMESTEAD 76 #2602488
Address: 3501 HOMESTEAD RD
City,State,Zip: SANTA CLARA, CA 95051
Facility ID: 43-010-116360
Permitting Agency: Santa Clara City Fire Department

CONOCO-PHILLIPS (Continued) **U003782209**

Latitude: 37.338184
Longitude: -121.993279

Name: G&M OIL CO #202
Address: 3501 HOMESTEAD RD
City,State,Zip: SANTA CLARA, CA 95051
Facility ID: 43-010-116360
Permitting Agency: Santa Clara City Fire Department
Latitude: 37.338184
Longitude: -121.993279

Name: HOMESTEAD 76
Address: 3501 HOMESTEAD RD
City,State,Zip: SANTA CLARA, CA 95051
Facility ID: 43-010-116360
Permitting Agency: Santa Clara City Fire Department
Latitude: 37.338184
Longitude: -121.993279

Name: H&S ENERGY PRODUCTS,# 3054
Address: 3501 HOMESTEAD RD
City,State,Zip: SANTA CLARA, CA 95051
Facility ID: 43-010-221318
Permitting Agency: Santa Clara City Fire Department
Latitude: 37.338184
Longitude: -121.993279

B25 **H&S ENERGY PRODUCTS LLC #3054** **CERS HAZ WASTE** **S123623617**
ESE **3501 HOMESTEAD RD** **CERS TANKS** **N/A**
< 1/8 **SANTA CLARA, CA 95051** **HAZNET**
0.043 mi. **CERS**
225 ft. **Site 5 of 31 in cluster B** **HWTS**

Relative: Higher
Actual: 134 ft.

CERS HAZ WASTE:
Name: H&S ENERGY PRODUCTS,# 3054
Address: 3501 HOMESTEAD RD
City,State,Zip: SANTA CLARA, CA 95051
Site ID: 36860
CERS ID: 10132411
CERS Description: Hazardous Waste Generator

CERS TANKS:
Name: H&S ENERGY PRODUCTS,# 3054
Address: 3501 HOMESTEAD RD
City,State,Zip: SANTA CLARA, CA 95051
Site ID: 36860
CERS ID: 10132411
CERS Description: Underground Storage Tank

HAZNET:
Name: CONOCO PHILLIPS # 2602488
Address: 3501 HOMESTEAD RD
Address 2: Not reported
City,State,Zip: SANTA CLARA, CA 95051
Contact: Tom G. Martin
Telephone: 8324863344
Mailing Name: Not reported

H&S ENERGY PRODUCTS LLC #3054 (Continued) **S123623617**

Mailing Address:	600 N DAIRY ASHFORD - US MARKETING
Year:	2010
Gepaid:	CAL000277031
TSD EPA ID:	CAD982444481
CA Waste Code:	134 - Aqueous solution with total organic residues less than 10 percent
Disposal Method:	H141 - Storage, Bulking, And/Or Transfer Off Site--No Treatment/Reovery (H010-H129) Or (H131-H135)
Tons:	0.063
Year:	2010
Gepaid:	CAL000277031
TSD EPA ID:	CAD982444481
CA Waste Code:	223 - Unspecified oil-containing waste
Disposal Method:	-
Tons:	Not reported
Year:	2010
Gepaid:	CAL000277031
TSD EPA ID:	CAD982444481
CA Waste Code:	352 - Other organic solids
Disposal Method:	-
Tons:	Not reported
Year:	2009
Gepaid:	CAL000277031
TSD EPA ID:	CAD982444481
CA Waste Code:	352 - Other organic solids
Disposal Method:	H141 - Storage, Bulking, And/Or Transfer Off Site--No Treatment/Reovery (H010-H129) Or (H131-H135)
Tons:	0.8
Year:	2008
Gepaid:	CAL000277031
TSD EPA ID:	CAD982444481
CA Waste Code:	352 - Other organic solids
Disposal Method:	H129 - Other Treatment
Tons:	0.225
Year:	2008
Gepaid:	CAL000277031
TSD EPA ID:	CAD982444481
CA Waste Code:	352 - Other organic solids
Disposal Method:	-
Tons:	1
Year:	2005
Gepaid:	CAL000277031
TSD EPA ID:	CAD982444481
CA Waste Code:	134 - Aqueous solution with total organic residues less than 10 percent
Disposal Method:	T01 - Treatment, Tank
Tons:	0.0084
Year:	2005
Gepaid:	CAL000277031

H&S ENERGY PRODUCTS LLC #3054 (Continued) **S123623617**

TSD EPA ID:	CAD982444481
CA Waste Code:	352 - Other organic solids
Disposal Method:	R01 - Recycler
Tons:	0.375

Additional Info:

Year:	2009
Gen EPA ID:	CAL000277031
Shipment Date:	20090826
Creation Date:	10/29/2009 18:30:19
Receipt Date:	20090901
Manifest ID:	006061382JJK
Trans EPA ID:	CAR000172478
Trans Name:	ENVIRONMENTAL LOGISTICS INC
Trans 2 EPA ID:	Not reported
Trans 2 Name:	Not reported
TSDF EPA ID:	CAD982444481
Trans Name:	FILTER RECYCLING SERVICES INC
TSDF Alt EPA ID:	Not reported
TSDF Alt Name:	Not reported
Waste Code Description:	352 - Other organic solids
RCRA Code:	Not reported
Meth Code:	H141 - Storage, Bulking, And/Or Transfer Off Site--No Treatment/Reovery (H010-H129) Or (H131-H135)
Quantity Tons:	0.8
Waste Quantity:	1600
Quantity Unit:	P
Additional Code 1:	Not reported
Additional Code 2:	Not reported
Additional Code 3:	Not reported
Additional Code 4:	Not reported
Additional Code 5:	Not reported

Additional Info:

Year:	2005
Gen EPA ID:	CAL000277031
Shipment Date:	20050511
Creation Date:	9/13/2005 18:30:54
Receipt Date:	20050523
Manifest ID:	24405964
Trans EPA ID:	CAR000129304
Trans Name:	FILTER RECYCLING SVS INC-NO
Trans 2 EPA ID:	CAD982444481
Trans 2 Name:	FILTER RECYCLING SERVICES INC
TSDF EPA ID:	CAD982444481
Trans Name:	FILTER RECYCLING SERVICES INC
TSDF Alt EPA ID:	CAD982444481
TSDF Alt Name:	Not reported
Waste Code Description:	134 - Aqueous solution with <10% total organic residues
RCRA Code:	NONE
Meth Code:	T01 - Treatment, Tank
Quantity Tons:	0.0084
Waste Quantity:	2

H&S ENERGY PRODUCTS LLC #3054 (Continued) **S123623617**

Quantity Unit:	G
Additional Code 1:	Not reported
Additional Code 2:	Not reported
Additional Code 3:	Not reported
Additional Code 4:	Not reported
Additional Code 5:	Not reported
Shipment Date:	20050511
Creation Date:	9/13/2005 18:30:54
Receipt Date:	20050523
Manifest ID:	24405964
Trans EPA ID:	CAR000129304
Trans Name:	FILTER RECYCLING SVS INC-NO
Trans 2 EPA ID:	CAD982444481
Trans 2 Name:	FILTER RECYCLING SERVICES INC
TSDF EPA ID:	CAD982444481
Trans Name:	FILTER RECYCLING SERVICES INC
TSDF Alt EPA ID:	CAD982444481
TSDF Alt Name:	Not reported
Waste Code Description:	352 - Other organic solids
RCRA Code:	Not reported
Meth Code:	R01 - Recycler
Quantity Tons:	0.015
Waste Quantity:	30
Quantity Unit:	P
Additional Code 1:	Not reported
Additional Code 2:	Not reported
Additional Code 3:	Not reported
Additional Code 4:	Not reported
Additional Code 5:	Not reported
Shipment Date:	20050511
Creation Date:	9/13/2005 18:30:54
Receipt Date:	20050523
Manifest ID:	24405964
Trans EPA ID:	CAR000129304
Trans Name:	FILTER RECYCLING SVS INC-NO
Trans 2 EPA ID:	CAD982444481
Trans 2 Name:	FILTER RECYCLING SERVICES INC
TSDF EPA ID:	CAD982444481
Trans Name:	FILTER RECYCLING SERVICES INC
TSDF Alt EPA ID:	CAD982444481
TSDF Alt Name:	Not reported
Waste Code Description:	352 - Other organic solids
RCRA Code:	NONE
Meth Code:	R01 - Recycler
Quantity Tons:	0.36
Waste Quantity:	720
Quantity Unit:	P
Additional Code 1:	Not reported
Additional Code 2:	Not reported
Additional Code 3:	Not reported
Additional Code 4:	Not reported
Additional Code 5:	Not reported

Additional Info:

Year:	2008

H&S ENERGY PRODUCTS LLC #3054 (Continued) **S123623617**

Gen EPA ID:	CAL000277031
Shipment Date:	20081211
Creation Date:	4/8/2009 18:30:21
Receipt Date:	20081229
Manifest ID:	004821648JJK
Trans EPA ID:	CAR000172478
Trans Name:	ENVIRONMENTAL LOGISTICS INC
Trans 2 EPA ID:	Not reported
Trans 2 Name:	Not reported
TSDF EPA ID:	CAD982444481
Trans Name:	FILTER RECYCLING SERVICES INC
TSDF Alt EPA ID:	Not reported
TSDF Alt Name:	Not reported
Waste Code Description:	352 - Other organic solids
RCRA Code:	Not reported
Meth Code:	- Not reported
Quantity Tons:	0.7
Waste Quantity:	1400
Quantity Unit:	P
Additional Code 1:	Not reported
Additional Code 2:	Not reported
Additional Code 3:	Not reported
Additional Code 4:	Not reported
Additional Code 5:	Not reported
Shipment Date:	20081210
Creation Date:	4/8/2009 18:30:21
Receipt Date:	20081220
Manifest ID:	004821649JJK
Trans EPA ID:	CAR000172478
Trans Name:	ENVIRONMENTAL LOGISTICS INC
Trans 2 EPA ID:	Not reported
Trans 2 Name:	Not reported
TSDF EPA ID:	CAD982444481
Trans Name:	FILTER RECYCLING SERVICES INC
TSDF Alt EPA ID:	Not reported
TSDF Alt Name:	Not reported
Waste Code Description:	352 - Other organic solids
RCRA Code:	Not reported
Meth Code:	- Not reported
Quantity Tons:	0.3
Waste Quantity:	600
Quantity Unit:	P
Additional Code 1:	Not reported
Additional Code 2:	Not reported
Additional Code 3:	Not reported
Additional Code 4:	Not reported
Additional Code 5:	Not reported
Shipment Date:	20081210
Creation Date:	2/17/2009 18:30:19
Receipt Date:	20081220
Manifest ID:	004818917JJK
Trans EPA ID:	CAR000172478
Trans Name:	ENVIRONMENTAL LOGISTICS INC
Trans 2 EPA ID:	Not reported

H&S ENERGY PRODUCTS LLC #3054 (Continued) **S123623617**

Trans 2 Name:	Not reported
TSDF EPA ID:	CAD982444481
Trans Name:	FILTER RECYCLING SERVICES INC
TSDF Alt EPA ID:	Not reported
TSDF Alt Name:	Not reported
Waste Code Description:	352 - Other organic solids
RCRA Code:	Not reported
Meth Code:	H129 - Other Treatment
Quantity Tons:	0.225
Waste Quantity:	450
Quantity Unit:	P
Additional Code 1:	Not reported
Additional Code 2:	Not reported
Additional Code 3:	Not reported
Additional Code 4:	Not reported
Additional Code 5:	Not reported

Additional Info:

Year:	2010
Gen EPA ID:	CAL000277031
Shipment Date:	20100505
Creation Date:	8/6/2010 18:31:05
Receipt Date:	20100510
Manifest ID:	007054253JJK
Trans EPA ID:	CAR000172478
Trans Name:	ENVIRONMENTAL LOGISTICS INC
Trans 2 EPA ID:	Not reported
Trans 2 Name:	Not reported
TSDF EPA ID:	CAD982444481
Trans Name:	FILTER RECYCLING SERVICES INC
TSDF Alt EPA ID:	Not reported
TSDF Alt Name:	Not reported
Waste Code Description:	352 - Other organic solids
RCRA Code:	Not reported
Meth Code:	- Not reported
Quantity Tons:	Not reported
Waste Quantity:	Not reported
Quantity Unit:	P
Additional Code 1:	Not reported
Additional Code 2:	Not reported
Additional Code 3:	Not reported
Additional Code 4:	Not reported
Additional Code 5:	Not reported
Shipment Date:	20100505
Creation Date:	8/6/2010 18:31:05
Receipt Date:	20100510
Manifest ID:	007054253JJK
Trans EPA ID:	CAR000172478
Trans Name:	ENVIRONMENTAL LOGISTICS INC
Trans 2 EPA ID:	Not reported
Trans 2 Name:	Not reported
TSDF EPA ID:	CAD982444481
Trans Name:	FILTER RECYCLING SERVICES INC
TSDF Alt EPA ID:	Not reported
TSDF Alt Name:	Not reported

H&S ENERGY PRODUCTS LLC #3054 (Continued) **S123623617**

Waste Code Description:	223 - Unspecified oil-containing waste
RCRA Code:	Not reported
Meth Code:	- Not reported
Quantity Tons:	Not reported
Waste Quantity:	Not reported
Quantity Unit:	G
Additional Code 1:	Not reported
Additional Code 2:	Not reported
Additional Code 3:	Not reported
Additional Code 4:	Not reported
Additional Code 5:	Not reported
Shipment Date:	20100505
Creation Date:	8/6/2010 18:31:05
Receipt Date:	20100510
Manifest ID:	007054253JJK
Trans EPA ID:	CAR000172478
Trans Name:	ENVIRONMENTAL LOGISTICS INC
Trans 2 EPA ID:	Not reported
Trans 2 Name:	Not reported
TSDF EPA ID:	CAD982444481
Trans Name:	FILTER RECYCLING SERVICES INC
TSDF Alt EPA ID:	Not reported
TSDF Alt Name:	Not reported
Waste Code Description:	134 - Aqueous solution with <10% total organic residues
RCRA Code:	Not reported
Meth Code:	H141 - Storage, Bulking, And/Or Transfer Off Site--No Treatment/Reovery (H010-H129) Or (H131-H135)
Quantity Tons:	0.063
Waste Quantity:	15
Quantity Unit:	G
Additional Code 1:	Not reported
Additional Code 2:	Not reported
Additional Code 3:	Not reported
Additional Code 4:	Not reported
Additional Code 5:	Not reported
Shipment Date:	20100505
Creation Date:	8/6/2010 18:31:05
Receipt Date:	20100510
Manifest ID:	007054253JJK
Trans EPA ID:	CAR000172478
Trans Name:	ENVIRONMENTAL LOGISTICS INC
Trans 2 EPA ID:	Not reported
Trans 2 Name:	Not reported
TSDF EPA ID:	CAD982444481
Trans Name:	FILTER RECYCLING SERVICES INC
TSDF Alt EPA ID:	Not reported
TSDF Alt Name:	Not reported
Waste Code Description:	352 - Other organic solids
RCRA Code:	Not reported
Meth Code:	- Not reported
Quantity Tons:	Not reported
Waste Quantity:	Not reported
Quantity Unit:	P
Additional Code 1:	Not reported
Additional Code 2:	Not reported

H&S ENERGY PRODUCTS LLC #3054 (Continued) **S123623617**

Additional Code 3: Not reported
Additional Code 4: Not reported
Additional Code 5: Not reported

CERS:
Name: H&S ENERGY PRODUCTS,# 3054
Address: 3501 HOMESTEAD RD
City,State,Zip: SANTA CLARA, CA 95051
Site ID: 36860
CERS ID: 10132411
CERS Description: Chemical Storage Facilities

Violations:
Site ID: 36860
Site Name: H&S Energy Products,# 3054
Violation Date: 02-10-2014
Citation: 23 CCR 16 2636(f)(1) - California Code of Regulations, Title 23, Chapter 16, Section(s) 2636(f)(1)
Violation Description: Failure of the double wall pressurized piping in the turbine sump to be continuously monitored with a system that activates an audible and visual alarm or restricts or stops flow at dispenser when a leak is detected.
Violation Notes: Returned to compliance on 02/10/2014. Sump 91 and Sump 87 boot was removed at the time of inspection
Violation Division: Santa Clara City Fire Department
Violation Program: UST
Violation Source: CERS

Site ID: 36860
Site Name: H&S Energy Products,# 3054
Violation Date: 07-23-2015
Citation: 23 CCR 16 2638(f) - California Code of Regulations, Title 23, Chapter 16, Section(s) 2638(f)
Violation Description: Failure to properly affix tag/sticker on monitoring equipment being certified, repaired, or replaced.
Violation Notes: Returned to compliance on 07/29/2016. Past due
Violation Division: Santa Clara City Fire Department
Violation Program: UST
Violation Source: CERS

Site ID: 36860
Site Name: H&S Energy Products,# 3054
Violation Date: 10-24-2017
Citation: HSC 6.7 25284.2 - California Health and Safety Code, Chapter 6.7, Section(s) 25284.2
Violation Description: Failure to test the spill bucket annually.
Violation Notes: Spill containment failed testing.
Violation Division: Santa Clara City Fire Department
Violation Program: UST
Violation Source: CERS

Site ID: 36860
Site Name: H&S Energy Products,# 3054
Violation Date: 01-25-2018
Citation: HSC 6.95 25507 - California Health and Safety Code, Chapter 6.95, Section(s) 25507
Violation Description: Failure to adequately establish and implement a business plan when

H&S ENERGY PRODUCTS LLC #3054 (Continued) **S123623617**

	storing/handling a hazardous material at or above reportable quantities.
Violation Notes:	Returned to compliance on 06/22/2018. Please submit the HMBP with all the required information on cers.calepa.ca.gov
Violation Division:	Santa Clara City Fire Department
Violation Program:	HMRRP
Violation Source:	CERS
Site ID:	36860
Site Name:	H&S Energy Products,# 3054
Violation Date:	07-23-2015
Citation:	HSC 6.75 25299.30-25299.34 - California Health and Safety Code, Chapter 6.75, Section(s) 25299.30-25299.34
Violation Description:	Failure to submit and maintain complete and current Certification of Financial Responsibility or other mechanism of financial assurance.
Violation Notes:	Returned to compliance on 07/29/2016. CFR letter is expired.
Violation Division:	Santa Clara City Fire Department
Violation Program:	UST
Violation Source:	CERS
Site ID:	36860
Site Name:	H&S Energy Products,# 3054
Violation Date:	07-23-2015
Citation:	23 CCR 16 2665 - California Code of Regulations, Title 23, Chapter 16, Section(s) 2665
Violation Description:	Failure of the spill bucket to have a minimum capacity of five gallons.
Violation Notes:	Returned to compliance on 07/29/2016. Test not done within one year
Violation Division:	Santa Clara City Fire Department
Violation Program:	UST
Violation Source:	CERS
Site ID:	36860
Site Name:	H&S Energy Products,# 3054
Violation Date:	07-25-2016
Citation:	HSC 6.95 25505(c) - California Health and Safety Code, Chapter 6.95, Section(s) 25505(c)
Violation Description:	Failure to have a business plan readily available to personnel of the business or the unified program facility with responsibilities for emergency response or training.
Violation Notes:	Returned to compliance on 09/21/2016. Note- violations 1801, 1803, 1805- couldn't enter- CERS submittal incomplete, over 1 yr
Violation Division:	Santa Clara City Fire Department
Violation Program:	HMRRP
Violation Source:	CERS
Site ID:	36860
Site Name:	H&S Energy Products,# 3054
Violation Date:	07-25-2016
Citation:	23 CCR 16 2715(i) - California Code of Regulations, Title 23, Chapter 16, Section(s) 2715(i)
Violation Description:	Failure to have a properly qualified service technician test leak detection equipment as required every 12 months (vapor, pressure, hydrostatic (VPH) system, sensors, line-leak detectors (LLD), automatic tank gauge (ATG), etc.).
Violation Notes:	Returned to compliance on 07/25/2017. sensor repair details for 91 dated 7/21/16

H&S ENERGY PRODUCTS LLC #3054 (Continued) **S123623617**

Violation Division:	Santa Clara City Fire Department
Violation Program:	UST
Violation Source:	CERS
Site ID:	36860
Site Name:	H&S Energy Products,# 3054
Violation Date:	01-25-2018
Citation:	HSC 6.95 25508(a)(1) - California Health and Safety Code, Chapter 6.95, Section(s) 25508(a)(1)
Violation Description:	Failure to complete and electronically submit a business plan when storing/handling a hazardous material at or above reportable quantities.
Violation Notes:	Returned to compliance on 06/22/2018.
Violation Division:	Santa Clara City Fire Department
Violation Program:	HMRRP
Violation Source:	CERS
Site ID:	36860
Site Name:	H&S Energy Products,# 3054
Violation Date:	12-12-2019
Citation:	23 CCR 16 2644.1(a)(2) - California Code of Regulations, Title 23, Chapter 16, Section(s) 2644.1(a)(2)
Violation Description:	Failure to demonstrate to the UPA that the equipment and methods used to monitor the UST system are certified by an independent third-party as complying with the standards set forth in 23 CCR 2643(f).
Violation Notes:	Returned to compliance on 12/17/2019. No records found for annual monitoring system certification on site. This was last conducted June 5th 2018. Annual monitoring certification is past due. -Report shows MSC passed on 6/24/2019 Overfill prevention test also have not been scheduled.- passed on 2/5/2019
Violation Division:	Santa Clara City Fire Department
Violation Program:	UST
Violation Source:	CERS
Site ID:	36860
Site Name:	H&S Energy Products,# 3054
Violation Date:	06-23-2020
Citation:	23 CCR 16 2636(f)(2) - California Code of Regulations, Title 23, Chapter 16, Section(s) 2636(f)(2)
Violation Description:	Failure of the functional line leak detector (LLD) monitoring pressurized piping to meet one or more of the following requirements: Monitored at least hourly with the capability of detecting a release of 3.0 gallons per hour leak at 10 pounds per square inch and restrict or shut off the flow of product through the piping when a leak is detected.
Violation Notes:	Returned to compliance on 06/23/2020. Diesel MLLD did not pass the 3.0 gph at 10 PSI. After adjustment, it was able to pass.- Corrected on site.
Violation Division:	Santa Clara City Fire Department
Violation Program:	UST
Violation Source:	CERS
Site ID:	36860
Site Name:	H&S Energy Products,# 3054
Violation Date:	02-10-2014
Citation:	HSC 6.7 25292(e) - California Health and Safety Code, Chapter 6.7, Section(s) 25292(e)

H&S ENERGY PRODUCTS LLC #3054 (Continued) **S123623617**

Violation Description:	Failure to maintain secondary containment, as evidenced by failure of secondary containment testing.
Violation Notes:	Returned to compliance on 02/17/2014. Disp 6 Reg and Plus Disp 7 plus and prem Disp 4 regular Disp 2 Prem and Plus and Reg
Violation Division:	Santa Clara City Fire Department
Violation Program:	UST
Violation Source:	CERS
Site ID:	36860
Site Name:	H&S Energy Products,# 3054
Violation Date:	12-12-2019
Citation:	23 CCR 16 2712 - California Code of Regulations, Title 23, Chapter 16, Section(s) 2712
Violation Description:	Failure to comply with any of the applicable requirements of the permit issued for the operation of the UST system.
Violation Notes:	Failure to maintain operating permit conditions by gaining compliance. Open repair permits for failed secondary containment test FIR2017-01375 and failed spill bucket test. An inspection conducted 7-26-2019 violations have not been resolved. A reinspection conducted 9-2019 also noted open permits that have not been inspected or passed.
Violation Division:	Santa Clara City Fire Department
Violation Program:	UST
Violation Source:	CERS
Site ID:	36860
Site Name:	H&S Energy Products,# 3054
Violation Date:	07-25-2017
Citation:	23 CCR 16 2638(f) - California Code of Regulations, Title 23, Chapter 16, Section(s) 2638(f)
Violation Description:	Failure to properly affix tag/sticker on monitoring equipment being certified, repaired, or replaced.
Violation Notes:	Past due of the 365 days requirement.
Violation Division:	Santa Clara City Fire Department
Violation Program:	UST
Violation Source:	CERS
Site ID:	36860
Site Name:	H&S Energy Products,# 3054
Violation Date:	12-12-2019
Citation:	23 CCR 16 2665(b) - California Code of Regulations, Title 23, Chapter 16, Section(s) 2665(b)
Violation Description:	"Failure to submit a copy of the overfill prevention equipment inspection results on the G Overfill Prevention Equipment Inspection Report FormG to the UPA within 30 days after the inspection. "
Violation Notes:	FIR18-681 for bucket and secondary containment repair permit submitted by TANK TEK Environmental have not been inspected and passed for final inspection.
Violation Division:	Santa Clara City Fire Department
Violation Program:	UST
Violation Source:	CERS
Site ID:	36860
Site Name:	H&S Energy Products,# 3054
Violation Date:	02-10-2014
Citation:	23 CCR 16 2715 - California Code of Regulations, Title 23, Chapter 16, Section(s) 2715
Violation Description:	The owner/operator has failed to comply with one or more of the

H&S ENERGY PRODUCTS LLC #3054 (Continued) **S123623617**

following: to maintain a copy of the designated operator monthly inspections for the last 12 months and/or maintain a list of trained employees on-site or off-site at a readily available location, if approved by the CUPA.

Violation Notes: Returned to compliance on 03/10/2014.
Violation Division: Santa Clara City Fire Department
Violation Program: UST
Violation Source: CERS

Evaluation:
Eval General Type: Compliance Evaluation Inspection
Eval Date: 01-25-2018
Violations Found: No
Eval Type: Routine done by local agency
Eval Notes: Not reported
Eval Division: Santa Clara City Fire Department
Eval Program: UST
Eval Source: CERS

Eval General Type: Compliance Evaluation Inspection
Eval Date: 01-25-2018
Violations Found: Yes
Eval Type: Routine done by local agency
Eval Notes: Not reported
Eval Division: Santa Clara City Fire Department
Eval Program: HMRRP
Eval Source: CERS

Eval General Type: Other/Unknown
Eval Date: 02-02-2016
Violations Found: No
Eval Type: Other, not routine, done by local agency
Eval Notes: Not reported
Eval Division: Santa Clara City Fire Department
Eval Program: UST
Eval Source: CERS

Eval General Type: Compliance Evaluation Inspection
Eval Date: 02-10-2014
Violations Found: Yes
Eval Type: Routine done by local agency
Eval Notes: Not reported
Eval Division: Santa Clara City Fire Department
Eval Program: UST
Eval Source: CERS

Eval General Type: Compliance Evaluation Inspection
Eval Date: 06-23-2020
Violations Found: No
Eval Type: Routine done by local agency
Eval Notes: Not reported
Eval Division: Santa Clara City Fire Department
Eval Program: HMRRP
Eval Source: CERS

Eval General Type: Compliance Evaluation Inspection
Eval Date: 06-23-2020

H&S ENERGY PRODUCTS LLC #3054 (Continued) **S123623617**

Violations Found: No
Eval Type: Routine done by local agency
Eval Notes: Not reported
Eval Division: Santa Clara City Fire Department
Eval Program: HW
Eval Source: CERS

Eval General Type: Compliance Evaluation Inspection
Eval Date: 06-23-2020
Violations Found: Yes
Eval Type: Routine done by local agency
Eval Notes: Not reported
Eval Division: Santa Clara City Fire Department
Eval Program: UST
Eval Source: CERS

Eval General Type: Compliance Evaluation Inspection
Eval Date: 07-23-2015
Violations Found: No
Eval Type: Routine done by local agency
Eval Notes: Not reported
Eval Division: Santa Clara City Fire Department
Eval Program: HMRRP
Eval Source: CERS

Eval General Type: Compliance Evaluation Inspection
Eval Date: 07-23-2015
Violations Found: Yes
Eval Type: Routine done by local agency
Eval Notes: Not reported
Eval Division: Santa Clara City Fire Department
Eval Program: UST
Eval Source: CERS

Eval General Type: Compliance Evaluation Inspection
Eval Date: 07-25-2016
Violations Found: Yes
Eval Type: Routine done by local agency
Eval Notes: Not reported
Eval Division: Santa Clara City Fire Department
Eval Program: HMRRP
Eval Source: CERS

Eval General Type: Compliance Evaluation Inspection
Eval Date: 07-25-2016
Violations Found: Yes
Eval Type: Routine done by local agency
Eval Notes: Not reported
Eval Division: Santa Clara City Fire Department
Eval Program: UST
Eval Source: CERS

Eval General Type: Compliance Evaluation Inspection
Eval Date: 07-25-2017
Violations Found: Yes
Eval Type: Routine done by local agency
Eval Notes: Not reported

H&S ENERGY PRODUCTS LLC #3054 (Continued) **S123623617**

Eval Division:	Santa Clara City Fire Department
Eval Program:	UST
Eval Source:	CERS
Eval General Type:	Other/Unknown
Eval Date:	09-16-2019
Violations Found:	No
Eval Type:	Other, not routine, done by local agency
Eval Notes:	Not reported
Eval Division:	Santa Clara City Fire Department
Eval Program:	UST
Eval Source:	CERS
Eval General Type:	Other/Unknown
Eval Date:	09-27-2017
Violations Found:	No
Eval Type:	Other, not routine, done by local agency
Eval Notes:	Onsite to conduct re-inspection of violation noted on 7/25/2017. Still non-compliant.
Eval Division:	Santa Clara City Fire Department
Eval Program:	UST
Eval Source:	CERS
Eval General Type:	Other/Unknown
Eval Date:	10-24-2017
Violations Found:	Yes
Eval Type:	Other, not routine, done by local agency
Eval Notes:	Reinspection - Violation on 7/25/2017, still outstanding.
Eval Division:	Santa Clara City Fire Department
Eval Program:	UST
Eval Source:	CERS
Eval General Type:	Other/Unknown
Eval Date:	12-12-2019
Violations Found:	Yes
Eval Type:	Other, not routine, done by local agency
Eval Notes:	Not reported
Eval Division:	Santa Clara City Fire Department
Eval Program:	UST
Eval Source:	CERS

Enforcement Action:

Site ID:	36860
Site Name:	H&S Energy Products,# 3054
Site Address:	3501 HOMESTEAD RD
Site City:	SANTA CLARA
Site Zip:	95051
Enf Action Date:	03-30-2016
Enf Action Type:	AEO - Unified Program
Enf Action Description:	Administrative Enforcement Order Based on the Unified Program Statute
Enf Action Notes:	Fines/Penalties Assessed: $258.00. Failed Secondary containment that was not repaired and retested within a timely manner.
Enf Action Division:	Santa Clara City Fire Department
Enf Action Program:	UNSPEC
Enf Action Source:	CERS

H&S ENERGY PRODUCTS LLC #3054 (Continued) **S123623617**

Coordinates:

Site ID:	36860
Facility Name:	H&S Energy Products,# 3054
Env Int Type Code:	HWG
Program ID:	10132411
Coord Name:	Not reported
Ref Point Type Desc:	Unknown
Latitude:	37.338181
Longitude:	-121.993263

Affiliation:

Affiliation Type Desc:	UST Property Owner Name
Entity Name:	H&S Energy,LLC
Entity Title:	Not reported
Affiliation Address:	2860 N. Santiago Blvd.
Affiliation City:	Orange
Affiliation State:	CA
Affiliation Country:	United States
Affiliation Zip:	92867
Affiliation Phone:	(714) 761-5426

Affiliation Type Desc:	Facility Mailing Address
Entity Name:	Mailing Address
Entity Title:	Not reported
Affiliation Address:	2860 N. Santiago Blvd.
Affiliation City:	Orange
Affiliation State:	CA
Affiliation Country:	Not reported
Affiliation Zip:	92867
Affiliation Phone:	Not reported

Affiliation Type Desc:	Identification Signer
Entity Name:	Desiz Burns
Entity Title:	Compliance Specialist
Affiliation Address:	Not reported
Affiliation City:	Not reported
Affiliation State:	Not reported
Affiliation Country:	Not reported
Affiliation Zip:	Not reported
Affiliation Phone:	Not reported

Affiliation Type Desc:	Legal Owner
Entity Name:	H&S Energy Products,LLC
Entity Title:	Not reported
Affiliation Address:	2860 N. Santiago Blvd. 2nd Floor
Affiliation City:	Orange
Affiliation State:	CA
Affiliation Country:	United States
Affiliation Zip:	92867
Affiliation Phone:	(714) 761-5426

Affiliation Type Desc:	Property Owner
Entity Name:	H&S Energy LLC
Entity Title:	Not reported
Affiliation Address:	2860 N. Santiago Blvd.
Affiliation City:	Orange

H&S ENERGY PRODUCTS LLC #3054 (Continued) **S123623617**

Affiliation State:	CA
Affiliation Country:	United States
Affiliation Zip:	92867
Affiliation Phone:	(714) 761-5426
Affiliation Type Desc:	CUPA District
Entity Name:	Santa Clara City Fire Dept
Entity Title:	Not reported
Affiliation Address:	1675 Lincoln Street
Affiliation City:	Santa Clara
Affiliation State:	CA
Affiliation Country:	Not reported
Affiliation Zip:	95050
Affiliation Phone:	(408) 615-4970
Affiliation Type Desc:	Document Preparer
Entity Name:	Desiz Burns
Entity Title:	Not reported
Affiliation Address:	Not reported
Affiliation City:	Not reported
Affiliation State:	Not reported
Affiliation Country:	Not reported
Affiliation Zip:	Not reported
Affiliation Phone:	Not reported
Affiliation Type Desc:	Operator
Entity Name:	H&S Energy Products,LLC
Entity Title:	Not reported
Affiliation Address:	Not reported
Affiliation City:	Not reported
Affiliation State:	Not reported
Affiliation Country:	Not reported
Affiliation Zip:	Not reported
Affiliation Phone:	(714) 761-5426
Affiliation Type Desc:	Parent Corporation
Entity Name:	H&S Energy Products,LLC
Entity Title:	Not reported
Affiliation Address:	Not reported
Affiliation City:	Not reported
Affiliation State:	Not reported
Affiliation Country:	Not reported
Affiliation Zip:	Not reported
Affiliation Phone:	Not reported
Affiliation Type Desc:	UST Tank Operator
Entity Name:	H&S Energy Products,LLC
Entity Title:	Not reported
Affiliation Address:	2860 N. Santiago Blvd.
Affiliation City:	Orange
Affiliation State:	CA
Affiliation Country:	United States
Affiliation Zip:	92867
Affiliation Phone:	(714) 761-5426
Affiliation Type Desc:	UST Tank Owner
Entity Name:	H&S Energy,LLC

H&S ENERGY PRODUCTS LLC #3054 (Continued) **S123623617**

Entity Title:	Not reported
Affiliation Address:	2860 N. Santiago Blvd.
Affiliation City:	Orange
Affiliation State:	CA
Affiliation Country:	United States
Affiliation Zip:	92867
Affiliation Phone:	(714) 761-5426
Affiliation Type Desc:	Environmental Contact
Entity Name:	Desiz Burns
Entity Title:	Not reported
Affiliation Address:	2860 N. Santiago Blvd
Affiliation City:	Orange
Affiliation State:	CA
Affiliation Country:	Not reported
Affiliation Zip:	92867
Affiliation Phone:	Not reported

HWTS:

Name:	COLONIAL ENERGY LLC CE 54
Address:	3501 HOMESTEAD RD
Address 2:	Not reported
City,State,Zip:	SANTA CLARA, CA 95051
EPA ID:	CAL000453416
Inactive Date:	09/10/2020
Create Date:	03/11/2020
Last Act Date:	09/25/2020
Mailing Name:	Not reported
Mailing Address:	2860 N SANTIAGO BLVD
Mailing Address 2:	Not reported
Mailing City,State,Zip:	ORANGE, CA 92867
Owner Name:	COLONIAL ENERGY LLC
Owner Address:	2860 N SANTIAGO BLVD
Owner Address 2:	Not reported
Owner City,State,Zip:	ORANGE, CA 92867
Contact Name:	VICTOR HASSAN
Contact Address:	2860 N SANTIAGO BLVD
Contact Address 2:	Not reported
City,State,Zip:	ORANGE, CA 92867

NAICS:

EPA ID:	CAL000453416
Create Date:	2020-03-11 14:07:51.440
NAICS Code:	447190
NAICS Description:	Other Gasoline Stations
Issued EPA ID Date:	2020-03-11 14:07:51.44000
Inactive Date:	2020-09-10 00:00:00
Facility Name:	COLONIAL ENERGY LLC CE 54
Facility Address:	3501 HOMESTEAD RD
Facility Address 2:	Not reported
Facility City:	SANTA CLARA
Facility County:	Not reported
Facility State:	CA
Facility Zip:	95051

H&S ENERGY PRODUCTS LLC #3054 (Continued) **S123623617**

Name:	H&S ENERGY PRODUCTS LLC #3054
Address:	3501 HOMESTEAD RD
Address 2:	Not reported
City,State,Zip:	SANTA CLARA, CA 95051
EPA ID:	CAL000457247
Inactive Date:	Not reported
Create Date:	09/30/2020
Last Act Date:	09/30/2020
Mailing Name:	Not reported
Mailing Address:	2860 N SANTIAGO BLVD
Mailing Address 2:	Not reported
Mailing City,State,Zip:	ORANGE, CA 92867
Owner Name:	H&S ENERGY PRODUCTS LLC
Owner Address:	2860 N SANTIAGO BLVD
Owner Address 2:	Not reported
Owner City,State,Zip:	ORANGE, CA 92867
Contact Name:	VICTOR HASSAN
Contact Address:	2860 N SANTIAGO BLVD
Contact Address 2:	Not reported
City,State,Zip:	ORANGE, CA 92867

NAICS:

EPA ID:	CAL000457247
Create Date:	2020-09-30 15:30:04.340
NAICS Code:	447190
NAICS Description:	Other Gasoline Stations
Issued EPA ID Date:	2020-09-30 15:30:04.34000
Inactive Date:	Not reported
Facility Name:	H&S ENERGY PRODUCTS LLC #3054
Facility Address:	3501 HOMESTEAD RD
Facility Address 2:	Not reported
Facility City:	SANTA CLARA
Facility County:	Not reported
Facility State:	CA
Facility Zip:	95051

Name:	CONOCO PHILLIPS # 2602488
Address:	3501 HOMESTEAD RD
Address 2:	Not reported
City,State,Zip:	SANTA CLARA, CA 95051
EPA ID:	CAL000277031
Inactive Date:	05/15/2012
Create Date:	12/10/2003
Last Act Date:	04/02/2013
Mailing Name:	Not reported
Mailing Address:	600 N DAIRY ASHFORD - US MARKETING
Mailing Address 2:	Not reported
Mailing City,State,Zip:	HOUSTON, TX 770790000
Owner Name:	CONOCO PHILLIPS INC
Owner Address:	600 N DAIRY ASHFORD
Owner Address 2:	Not reported
Owner City,State,Zip:	HOUSTON, TX 770790000
Contact Name:	Tom G. Martin
Contact Address:	600 N DAIRY ASHFORD US MARKETING -
Contact Address 2:	Not reported
City,State,Zip:	HOUSTON, TX 770790000

H&S ENERGY PRODUCTS LLC #3054 (Continued) **S123623617**

NAICS:

EPA ID:	CAL000277031
Create Date:	2003-12-10 11:52:10.933
NAICS Code:	44719
NAICS Description:	Other Gasoline Stations
Issued EPA ID Date:	2003-12-10 11:52:10.92000
Inactive Date:	2012-05-15 00:00:00
Facility Name:	CONOCO PHILLIPS # 2602488
Facility Address:	3501 HOMESTEAD RD
Facility Address 2:	Not reported
Facility City:	SANTA CLARA
Facility County:	Not reported
Facility State:	CA
Facility Zip:	95051

B26 **COLONIAL ENERGY LLC CE 54** **RCRA NonGen / NLR** **1026057223**
ESE **3501 HOMESTEAD RD** **CAL000453416**
< 1/8 **SANTA CLARA, CA 95051**
0.043 mi.
225 ft. **Site 6 of 31 in cluster B**

Relative: **Higher**
Actual: **134 ft.**

RCRA NonGen / NLR:

Date Form Received by Agency:	2020-09-10 00:00:00.0
Handler Name:	COLONIAL ENERGY LLC CE 54
Handler Address:	3501 HOMESTEAD RD
Handler City,State,Zip:	SANTA CLARA, CA 95051
EPA ID:	CAL000453416
Contact Name:	VICTOR HASSAN
Contact Address:	2860 N SANTIAGO BLVD
Contact City,State,Zip:	ORANGE, CA 92867
Contact Telephone:	714-761-5426
Contact Fax:	714-252-5394
Contact Email:	A.HASSAN@HASOIL.COM
Contact Title:	Not reported
EPA Region:	09
Land Type:	Not reported
Federal Waste Generator Description:	Not a generator, verified
Non-Notifier:	Not reported
Biennial Report Cycle:	Not reported
Accessibility:	Not reported
Active Site Indicator:	Not reported
State District Owner:	Not reported
State District:	Not reported
Mailing Address:	2860 N SANTIAGO BLVD
Mailing City,State,Zip:	ORANGE, CA 92867
Owner Name:	COLONIAL ENERGY LLC
Owner Type:	Other
Operator Name:	VICTOR HASSAN
Operator Type:	Other
Short-Term Generator Activity:	No
Importer Activity:	No
Mixed Waste Generator:	No
Transporter Activity:	No
Transfer Facility Activity:	No
Recycler Activity with Storage:	No
Small Quantity On-Site Burner Exemption:	No

COLONIAL ENERGY LLC CE 54 (Continued) **1026057223**

Smelting Melting and Refining Furnace Exemption:	No
Underground Injection Control:	No
Off-Site Waste Receipt:	No
Universal Waste Indicator:	No
Universal Waste Destination Facility:	No
Federal Universal Waste:	No
Active Site Fed-Reg Treatment Storage and Disposal Facility:	Not reported
Active Site Converter Treatment storage and Disposal Facility:	Not reported
Active Site State-Reg Treatment Storage and Disposal Facility:	Not reported
Active Site State-Reg Handler:	---
Federal Facility Indicator:	Not reported
Hazardous Secondary Material Indicator:	N
Sub-Part K Indicator:	Not reported
Commercial TSD Indicator:	No
Treatment Storage and Disposal Type:	Not reported
2018 GPRA Permit Baseline:	Not on the Baseline
2018 GPRA Renewals Baseline:	Not on the Baseline
Permit Renewals Workload Universe:	Not reported
Permit Workload Universe:	Not reported
Permit Progress Universe:	Not reported
Post-Closure Workload Universe:	Not reported
Closure Workload Universe:	Not reported
202 GPRA Corrective Action Baseline:	No
Corrective Action Workload Universe:	No
Subject to Corrective Action Universe:	No
Non-TSDFs Where RCRA CA has Been Imposed Universe:	No
TSDFs Potentially Subject to CA Under 3004 (u)/(v) Universe:	No
TSDFs Only Subject to CA under Discretionary Auth Universe:	No
Corrective Action Priority Ranking:	No NCAPS ranking
Environmental Control Indicator:	No
Institutional Control Indicator:	No
Human Exposure Controls Indicator:	N/A
Groundwater Controls Indicator:	N/A
Operating TSDF Universe:	Not reported
Full Enforcement Universe:	Not reported
Significant Non-Complier Universe:	No
Unaddressed Significant Non-Complier Universe:	No
Addressed Significant Non-Complier Universe:	No
Significant Non-Complier With a Compliance Schedule Universe:	No
Financial Assurance Required:	Not reported
Handler Date of Last Change:	2020-09-25 19:19:52.0
Recognized Trader-Importer:	No
Recognized Trader-Exporter:	No
Importer of Spent Lead Acid Batteries:	No
Exporter of Spent Lead Acid Batteries:	No
Recycler Activity Without Storage:	No
Manifest Broker:	No
Sub-Part P Indicator:	No

Handler - Owner Operator:

Owner/Operator Indicator:	Owner
Owner/Operator Name:	COLONIAL ENERGY LLC
Legal Status:	Other
Date Became Current:	Not reported
Date Ended Current:	Not reported
Owner/Operator Address:	2860 N SANTIAGO BLVD

COLONIAL ENERGY LLC CE 54 (Continued) **1026057223**

Owner/Operator City,State,Zip: ORANGE, CA 92867
Owner/Operator Telephone: 714-761-5426
Owner/Operator Telephone Ext: Not reported
Owner/Operator Fax: Not reported
Owner/Operator Email: Not reported

Owner/Operator Indicator: Operator
Owner/Operator Name: VICTOR HASSAN
Legal Status: Other
Date Became Current: Not reported
Date Ended Current: Not reported
Owner/Operator Address: 2860 N SANTIAGO BLVD
Owner/Operator City,State,Zip: ORANGE, CA 92867
Owner/Operator Telephone: 714-761-5426
Owner/Operator Telephone Ext: Not reported
Owner/Operator Fax: Not reported
Owner/Operator Email: Not reported

Owner/Operator Indicator: Operator
Owner/Operator Name: VICTOR HASSAN
Legal Status: Other
Date Became Current: Not reported
Date Ended Current: Not reported
Owner/Operator Address: 2860 N SANTIAGO BLVD
Owner/Operator City,State,Zip: ORANGE, CA 92867
Owner/Operator Telephone: 714-761-5426
Owner/Operator Telephone Ext: Not reported
Owner/Operator Fax: Not reported
Owner/Operator Email: Not reported

Owner/Operator Indicator: Owner
Owner/Operator Name: COLONIAL ENERGY LLC
Legal Status: Other
Date Became Current: Not reported
Date Ended Current: Not reported
Owner/Operator Address: 2860 N SANTIAGO BLVD
Owner/Operator City,State,Zip: ORANGE, CA 92867
Owner/Operator Telephone: 714-761-5426
Owner/Operator Telephone Ext: Not reported
Owner/Operator Fax: Not reported
Owner/Operator Email: Not reported

Historic Generators:
Receive Date: 2020-09-10 00:00:00.0
Handler Name: COLONIAL ENERGY LLC CE 54
Federal Waste Generator Description: Not a generator, verified
State District Owner: Not reported
Large Quantity Handler of Universal Waste: No
Recognized Trader Importer: No
Recognized Trader Exporter: No
Spent Lead Acid Battery Importer: No
Spent Lead Acid Battery Exporter: No
Current Record: Yes
Non Storage Recycler Activity: No
Electronic Manifest Broker: No

Receive Date: 2020-03-11 00:00:00.0

COLONIAL ENERGY LLC CE 54 (Continued) **1026057223**

Handler Name: COLONIAL ENERGY LLC CE 54
Federal Waste Generator Description: Not a generator, verified
State District Owner: Not reported
Large Quantity Handler of Universal Waste: No
Recognized Trader Importer: No
Recognized Trader Exporter: No
Spent Lead Acid Battery Importer: No
Spent Lead Acid Battery Exporter: No
Current Record: No
Non Storage Recycler Activity: Not reported
Electronic Manifest Broker: Not reported

List of NAICS Codes and Descriptions:
NAICS Code: 447190
NAICS Description: OTHER GASOLINE STATIONS

Facility Has Received Notices of Violations:
Violations: No Violations Found

Evaluation Action Summary:
Evaluations: No Evaluations Found

B27 **TOSCO NORTHWEST CO NO 02488** **RCRA-SQG** **1000985243**
ESE **3501 HOMESTEAD RD** **FINDS** **CA0001036565**
< 1/8 **SANTA CLARA, CA 95051** **ECHO**
0.043 mi.
225 ft. **Site 7 of 31 in cluster B**

Relative: **Higher**
Actual: **134 ft.**

RCRA-SQG:
Date Form Received by Agency: 1995-02-09 00:00:00.0
Handler Name: TOSCO NORTHWEST CO NO 02488
Handler Address: 3501 HOMESTEAD RD
Handler City,State,Zip: SANTA CLARA, CA 95051
EPA ID: CA0001036565
Contact Name: LYNN CHUN
Contact Address: 601 UNION ST STE 2500
Contact City,State,Zip: SEATTLE, WA 98101
Contact Telephone: 206-442-7193
Contact Fax: Not reported
Contact Email: Not reported
Contact Title: Not reported
EPA Region: 09
Land Type: Private
Federal Waste Generator Description: Small Quantity Generator
Non-Notifier: Not reported
Biennial Report Cycle: Not reported
Accessibility: Not reported
Active Site Indicator: Handler Activities
State District Owner: Not reported
State District: Not reported
Mailing Address: UNION ST STE 2500
Mailing City,State,Zip: SEATTLE, WA 98101
Owner Name: TOSCO NORTHWEST CO
Owner Type: Private
Operator Name: Not reported

TOSCO NORTHWEST CO NO 02488 (Continued) **1000985243**

Operator Type:	Not reported
Short-Term Generator Activity:	No
Importer Activity:	No
Mixed Waste Generator:	No
Transporter Activity:	No
Transfer Facility Activity:	No
Recycler Activity with Storage:	No
Small Quantity On-Site Burner Exemption:	No
Smelting Melting and Refining Furnace Exemption:	No
Underground Injection Control:	No
Off-Site Waste Receipt:	No
Universal Waste Indicator:	No
Universal Waste Destination Facility:	No
Federal Universal Waste:	No
Active Site Fed-Reg Treatment Storage and Disposal Facility:	Not reported
Active Site Converter Treatment storage and Disposal Facility:	Not reported
Active Site State-Reg Treatment Storage and Disposal Facility:	Not reported
Active Site State-Reg Handler:	---
Federal Facility Indicator:	Not reported
Hazardous Secondary Material Indicator:	NN
Sub-Part K Indicator:	Not reported
Commercial TSD Indicator:	No
Treatment Storage and Disposal Type:	Not reported
2018 GPRA Permit Baseline:	Not on the Baseline
2018 GPRA Renewals Baseline:	Not on the Baseline
Permit Renewals Workload Universe:	Not reported
Permit Workload Universe:	Not reported
Permit Progress Universe:	Not reported
Post-Closure Workload Universe:	Not reported
Closure Workload Universe:	Not reported
202 GPRA Corrective Action Baseline:	No
Corrective Action Workload Universe:	No
Subject to Corrective Action Universe:	No
Non-TSDFs Where RCRA CA has Been Imposed Universe:	No
TSDFs Potentially Subject to CA Under 3004 (u)/(v) Universe:	No
TSDFs Only Subject to CA under Discretionary Auth Universe:	No
Corrective Action Priority Ranking:	No NCAPS ranking
Environmental Control Indicator:	No
Institutional Control Indicator:	No
Human Exposure Controls Indicator:	N/A
Groundwater Controls Indicator:	N/A
Operating TSDF Universe:	Not reported
Full Enforcement Universe:	Not reported
Significant Non-Complier Universe:	No
Unaddressed Significant Non-Complier Universe:	No
Addressed Significant Non-Complier Universe:	No
Significant Non-Complier With a Compliance Schedule Universe:	No
Financial Assurance Required:	Not reported
Handler Date of Last Change:	2000-09-15 17:31:34.0
Recognized Trader-Importer:	No
Recognized Trader-Exporter:	No
Importer of Spent Lead Acid Batteries:	No
Exporter of Spent Lead Acid Batteries:	No
Recycler Activity Without Storage:	Not reported
Manifest Broker:	Not reported
Sub-Part P Indicator:	Not reported

TOSCO NORTHWEST CO NO 02488 (Continued) **1000985243**

Handler - Owner Operator:
Owner/Operator Indicator: Owner
Owner/Operator Name: TOSCO NORTHWEST CO
Legal Status: Private
Date Became Current: Not reported
Date Ended Current: Not reported
Owner/Operator Address: 601 UNION ST STE 2500
Owner/Operator City,State,Zip: SEATTLE, WA 98101
Owner/Operator Telephone: 206-442-7000
Owner/Operator Telephone Ext: Not reported
Owner/Operator Fax: Not reported
Owner/Operator Email: Not reported

Historic Generators:
Receive Date: 1995-02-09 00:00:00.0
Handler Name: TOSCO NORTHWEST CO NO 02488
Federal Waste Generator Description: Small Quantity Generator
State District Owner: Not reported
Large Quantity Handler of Universal Waste: No
Recognized Trader Importer: No
Recognized Trader Exporter: No
Spent Lead Acid Battery Importer: No
Spent Lead Acid Battery Exporter: No
Current Record: Yes
Non Storage Recycler Activity: Not reported
Electronic Manifest Broker: Not reported

List of NAICS Codes and Descriptions:
NAICS Codes: No NAICS Codes Found

Facility Has Received Notices of Violations:
Violations: No Violations Found

Evaluation Action Summary:
Evaluations: No Evaluations Found

FINDS:
Registry ID: 110070798429

Click Here:

Environmental Interest/Information System:
RCRAInfo is a national information system that supports the Resource Conservation and Recovery Act (RCRA) program through the tracking of events and activities related to facilities that generate, transport, and treat, store, or dispose of hazardous waste. RCRAInfo allows RCRA program staff to track the notification, permit, compliance, and corrective action activities required under RCRA.
Registry ID: 110055705508

Click Here:

Environmental Interest/Information System:
AIR EMISSIONS CLASSIFICATION UNKNOWN

TOSCO NORTHWEST CO NO 02488 (Continued) **1000985243**

RCRAInfo is a national information system that supports the Resource Conservation and Recovery Act (RCRA) program through the tracking of events and activities related to facilities that generate, transport, and treat, store, or dispose of hazardous waste. RCRAInfo allows RCRA program staff to track the notification, permit, compliance, and corrective action activities required under RCRA.
STATE MASTER

Click this hyperlink while viewing on your computer to access additional FINDS: detail in the EDR Site Report.

ECHO:

Envid:	1000985243
Registry ID:	110055705508
DFR URL:	http://echo.epa.gov/detailed-facility-report?fid=110055705508
Name:	HOMESTEAD 76 #2602488
Address:	3501 HOMESTEAD RD
City,State,Zip:	SANTA CLARA, CA 95051

B28 **HOMESTEAD 76** **EDR Hist Auto** **1020389308**
ESE **3501 HOMESTEAD RD** **N/A**
< 1/8 **SANTA CLARA, CA 95051**
0.043 mi.
225 ft. **Site 8 of 31 in cluster B**

Relative: EDR Hist Auto
Higher

Actual:
134 ft.

Year:	Name:	Type:
1972	HOMESTEAD AMERICAN SERVICE	Gasoline Service Stations
1993	BP OIL COMPANY INCORPORATED	Gasoline Service Stations
1994	BP OIL COMPANY INCORPORATED	Gasoline Service Stations
1995	BP OIL COMPANY INC	Gasoline Service Stations
1996	BP OIL COMPANY INC	Gasoline Service Stations
1997	BP OIL COMPANY INC	Gasoline Service Stations
1998	BP OIL COMPANY INC	Gasoline Service Stations
1999	CHENG CHIAO	Gasoline Service Stations
2000	CHENG CHIAO	Gasoline Service Stations
2001	CHENG CHIAO	Gasoline Service Stations
2002	CHENG CHIAO	Gasoline Service Stations
2002	HOMESTEAD 76	Gasoline Service Stations, NEC
2003	HOMESTEAD 76	Gasoline Service Stations, NEC
2003	CHENG CHIAO	Gasoline Service Stations
2004	HOMESTEAD 76	Gasoline Service Stations, NEC
2005	HOMESTEAD 76	Gasoline Service Stations, NEC
2006	HOMESTEAD 76	Gasoline Service Stations, NEC
2007	HOMESTEAD 76	Gasoline Service Stations, NEC
2008	HOMESTEAD 76	Gasoline Service Stations, NEC
2009	HOMESTEAD 76	Gasoline Service Stations, NEC
2010	HOMESTEAD 76	Gasoline Service Stations, NEC
2011	HOMESTEAD 76	Gasoline Service Stations, NEC
2012	HOMESTEAD 76	Gasoline Service Stations, NEC
2013	HOMESTEAD 76	Gasoline Service Stations, NEC

B29 **THRIFTY #174** **LUST** **S105032887**
ESE **3501 HOMESTEAD RD** **HIST LUST** **N/A**
< 1/8 **SANTA CLARA, CA 95050** **SWEEPS UST**
0.043 mi. **EMI**
225 ft. **Site 9 of 31 in cluster B**

Relative:
Higher

Actual:
134 ft.

LUST REG 2:

Region:	2
Facility Id:	Not reported
Facility Status:	Pollution Characterization
Case Number:	07S1W08G01f
How Discovered:	Not reported
Leak Cause:	Not reported
Leak Source:	Not reported
Date Leak Confirmed:	Not reported
Oversight Program:	LUST
Prelim. Site Assesment Wokplan Submitted:	Not reported
Preliminary Site Assesment Began:	10/2/1987
Pollution Characterization Began:	1/24/1990
Pollution Remediation Plan Submitted:	Not reported
Date Remediation Action Underway:	Not reported
Date Post Remedial Action Monitoring Began:	Not reported

HIST LUST SANTA CLARA:

Name:	Thrifty #174
Address:	3501 Homestead Rd
City:	Santa Clara
Region:	SANTA CLARA
Region Code:	2
SCVWD ID:	07S1W08G01
Oversite Agency:	SCCDEH
Date Listed:	1988-01-01 00:00:00
Closed Date:	Not reported

SWEEPS UST:

Name:	BP OIL FACILITY #02488
Address:	3501 HOMESTEAD RD
City:	SANTA CLARA
Status:	Active
Comp Number:	91182
Number:	1
Board Of Equalization:	44-027706
Referral Date:	06-01-92
Action Date:	06-09-93
Created Date:	06-09-93
Owner Tank Id:	91182T001
SWRCB Tank Id:	43-010-091182-000001
Tank Status:	A
Capacity:	10000
Active Date:	06-10-93
Tank Use:	M.V. FUEL
STG:	P
Content:	PRM UNLEADED
Number Of Tanks:	3

Name:	BP OIL FACILITY #02488
Address:	3501 HOMESTEAD RD
City:	SANTA CLARA

THRIFTY #174 (Continued) **S105032887**

Status:	Active
Comp Number:	91182
Number:	1
Board Of Equalization:	44-027706
Referral Date:	06-01-92
Action Date:	06-09-93
Created Date:	06-09-93
Owner Tank Id:	91182T002
SWRCB Tank Id:	43-010-091182-000002
Tank Status:	A
Capacity:	10000
Active Date:	06-10-93
Tank Use:	M.V. FUEL
STG:	P
Content:	REG UNLEADED
Number Of Tanks:	Not reported

Name:	BP OIL FACILITY #02488
Address:	3501 HOMESTEAD RD
City:	SANTA CLARA
Status:	Active
Comp Number:	91182
Number:	1
Board Of Equalization:	44-027706
Referral Date:	06-01-92
Action Date:	06-09-93
Created Date:	06-09-93
Owner Tank Id:	91182T003
SWRCB Tank Id:	43-010-091182-000003
Tank Status:	A
Capacity:	10000
Active Date:	06-10-93
Tank Use:	M.V. FUEL
STG:	P
Content:	REG UNLEADED
Number Of Tanks:	Not reported

EMI:

Name:	THRIFTY OIL CO
Address:	3501 HOMESTEAD ROAD
City,State,Zip:	SANTA CLARA, CA 95050
Year:	2007
County Code:	43
Air Basin:	SF
Facility ID:	17596
Air District Name:	BA
SIC Code:	1799
Air District Name:	BAY AREA AQMD
Community Health Air Pollution Info System:	Not reported
Consolidated Emission Reporting Rule:	Not reported
Total Organic Hydrocarbon Gases Tons/Yr:	.211
Reactive Organic Gases Tons/Yr:	.1474046
Carbon Monoxide Emissions Tons/Yr:	0
NOX - Oxides of Nitrogen Tons/Yr:	0
SOX - Oxides of Sulphur Tons/Yr:	0
Particulate Matter Tons/Yr:	0
Part. Matter 10 Micrometers and Smllr Tons/Yr:	0

THRIFTY #174 (Continued) **S105032887**

Name:	CONOCOPHILLIPS
Address:	3501 HOMESTEAD ROAD
City,State,Zip:	SANTA CLARA, CA 95051
Year:	2008
County Code:	43
Air Basin:	SF
Facility ID:	19661
Air District Name:	BA
SIC Code:	1799
Air District Name:	BAY AREA AQMD
Community Health Air Pollution Info System:	Not reported
Consolidated Emission Reporting Rule:	Not reported
Total Organic Hydrocarbon Gases Tons/Yr:	.254
Reactive Organic Gases Tons/Yr:	.1774444
Carbon Monoxide Emissions Tons/Yr:	0
NOX - Oxides of Nitrogen Tons/Yr:	0
SOX - Oxides of Sulphur Tons/Yr:	0
Particulate Matter Tons/Yr:	0
Part. Matter 10 Micrometers and Smllr Tons/Yr:	0

Name:	CONOCOPHILLIPS
Address:	3501 HOMESTEAD ROAD
City,State,Zip:	SANTA CLARA, CA 95051
Year:	2009
County Code:	43
Air Basin:	SF
Facility ID:	19661
Air District Name:	BA
SIC Code:	1799
Air District Name:	BAY AREA AQMD
Community Health Air Pollution Info System:	Not reported
Consolidated Emission Reporting Rule:	Not reported
Total Organic Hydrocarbon Gases Tons/Yr:	2.9999999999999999E-2
Reactive Organic Gases Tons/Yr:	2.0958000000000001E-2
Carbon Monoxide Emissions Tons/Yr:	0
NOX - Oxides of Nitrogen Tons/Yr:	0
SOX - Oxides of Sulphur Tons/Yr:	0
Particulate Matter Tons/Yr:	0
Part. Matter 10 Micrometers and Smllr Tons/Yr:	0

Name:	CONOCOPHILLIPS
Address:	3501 HOMESTEAD ROAD
City,State,Zip:	SANTA CLARA, CA 95051
Year:	2010
County Code:	43
Air Basin:	SF
Facility ID:	19661
Air District Name:	BA
SIC Code:	1799
Air District Name:	BAY AREA AQMD
Community Health Air Pollution Info System:	Not reported
Consolidated Emission Reporting Rule:	Not reported
Total Organic Hydrocarbon Gases Tons/Yr:	0.17399999999999999
Reactive Organic Gases Tons/Yr:	0.1215564
Carbon Monoxide Emissions Tons/Yr:	0
NOX - Oxides of Nitrogen Tons/Yr:	0
SOX - Oxides of Sulphur Tons/Yr:	0

THRIFTY #174 (Continued) **S105032887**

Particulate Matter Tons/Yr: 0
Part. Matter 10 Micrometers and Smllr Tons/Yr: 0

B30 **PHILLIPS 66 (FORMER THRIFTY) #2602488** **RCRA NonGen / NLR** **1024834392**
ESE **3501 HOMESTEAD RD** **CAL000374834**
< 1/8 **SANTA CLARA, CA 95051**
0.043 mi.
225 ft. **Site 10 of 31 in cluster B**

Relative:
Higher

Actual:
134 ft.

RCRA NonGen / NLR:

Date Form Received by Agency:	2012-05-25 00:00:00.0
Handler Name:	PHILLIPS 66 (FORMER THRIFTY) #2602488
Handler Address:	3501 HOMESTEAD RD
Handler City,State,Zip:	SANTA CLARA, CA 95051
EPA ID:	CAL000374834
Contact Name:	JANET MCWHORTER
Contact Address:	2650 LOMITA BLVD.
Contact City,State,Zip:	TORRANCE, CA 90505
Contact Telephone:	310-602-7744
Contact Fax:	310-325-0454
Contact Email:	JAN.MCWHORTER@P66.COM
Contact Title:	Not reported
EPA Region:	09
Land Type:	Not reported
Federal Waste Generator Description:	Not a generator, verified
Non-Notifier:	Not reported
Biennial Report Cycle:	Not reported
Accessibility:	Not reported
Active Site Indicator:	Handler Activities
State District Owner:	Not reported
State District:	Not reported
Mailing Address:	PO BOX 4428
Mailing City,State,Zip:	HOUSTON, TX 77210-0000
Owner Name:	PHILLIPS 66 PIPELINE LLC
Owner Type:	Other
Operator Name:	JANET MCWHORTER
Operator Type:	Other
Short-Term Generator Activity:	No
Importer Activity:	No
Mixed Waste Generator:	No
Transporter Activity:	No
Transfer Facility Activity:	No
Recycler Activity with Storage:	No
Small Quantity On-Site Burner Exemption:	No
Smelting Melting and Refining Furnace Exemption:	No
Underground Injection Control:	No
Off-Site Waste Receipt:	No
Universal Waste Indicator:	Yes
Universal Waste Destination Facility:	Yes
Federal Universal Waste:	No
Active Site Fed-Reg Treatment Storage and Disposal Facility:	Not reported
Active Site Converter Treatment storage and Disposal Facility:	Not reported
Active Site State-Reg Treatment Storage and Disposal Facility:	Not reported
Active Site State-Reg Handler:	---
Federal Facility Indicator:	Not reported
Hazardous Secondary Material Indicator:	N
Sub-Part K Indicator:	Not reported
Commercial TSD Indicator:	No

PHILLIPS 66 (FORMER THRIFTY) #2602488 (Continued) **1024834392**

Treatment Storage and Disposal Type:	Not reported
2018 GPRA Permit Baseline:	Not on the Baseline
2018 GPRA Renewals Baseline:	Not on the Baseline
Permit Renewals Workload Universe:	Not reported
Permit Workload Universe:	Not reported
Permit Progress Universe:	Not reported
Post-Closure Workload Universe:	Not reported
Closure Workload Universe:	Not reported
202 GPRA Corrective Action Baseline:	No
Corrective Action Workload Universe:	No
Subject to Corrective Action Universe:	No
Non-TSDFs Where RCRA CA has Been Imposed Universe:	No
TSDFs Potentially Subject to CA Under 3004 (u)/(v) Universe:	No
TSDFs Only Subject to CA under Discretionary Auth Universe:	No
Corrective Action Priority Ranking:	No NCAPS ranking
Environmental Control Indicator:	No
Institutional Control Indicator:	No
Human Exposure Controls Indicator:	N/A
Groundwater Controls Indicator:	N/A
Operating TSDF Universe:	Not reported
Full Enforcement Universe:	Not reported
Significant Non-Complier Universe:	No
Unaddressed Significant Non-Complier Universe:	No
Addressed Significant Non-Complier Universe:	No
Significant Non-Complier With a Compliance Schedule Universe:	No
Financial Assurance Required:	Not reported
Handler Date of Last Change:	2018-09-06 17:00:52.0
Recognized Trader-Importer:	No
Recognized Trader-Exporter:	No
Importer of Spent Lead Acid Batteries:	No
Exporter of Spent Lead Acid Batteries:	No
Recycler Activity Without Storage:	No
Manifest Broker:	No
Sub-Part P Indicator:	No

Handler - Owner Operator:

Owner/Operator Indicator:	Operator
Owner/Operator Name:	JANET MCWHORTER
Legal Status:	Other
Date Became Current:	Not reported
Date Ended Current:	Not reported
Owner/Operator Address:	2650 LOMITA BLVD.
Owner/Operator City,State,Zip:	TORRANCE, CA 90505
Owner/Operator Telephone:	310-602-7744
Owner/Operator Telephone Ext:	Not reported
Owner/Operator Fax:	Not reported
Owner/Operator Email:	Not reported

Owner/Operator Indicator:	Owner
Owner/Operator Name:	PHILLIPS 66 PIPELINE LLC
Legal Status:	Other
Date Became Current:	Not reported
Date Ended Current:	Not reported
Owner/Operator Address:	PO BOX 4428
Owner/Operator City,State,Zip:	HOUSTON, TX 77210-0000
Owner/Operator Telephone:	281-293-6600

PHILLIPS 66 (FORMER THRIFTY) #2602488 (Continued) **1024834392**

Owner/Operator Telephone Ext: Not reported
Owner/Operator Fax: Not reported
Owner/Operator Email: Not reported

Historic Generators:
Receive Date: 2012-05-25 00:00:00.0
Handler Name: PHILLIPS 66 (FORMER THRIFTY) #2602488
Federal Waste Generator Description: Not a generator, verified
State District Owner: Not reported
Large Quantity Handler of Universal Waste: No
Recognized Trader Importer: No
Recognized Trader Exporter: No
Spent Lead Acid Battery Importer: No
Spent Lead Acid Battery Exporter: No
Current Record: Yes
Non Storage Recycler Activity: Not reported
Electronic Manifest Broker: Not reported

List of NAICS Codes and Descriptions:
NAICS Code: 44719
NAICS Description: OTHER GASOLINE STATIONS

Facility Has Received Notices of Violations:
Violations: No Violations Found

Evaluation Action Summary:
Evaluations: No Evaluations Found

31
NNE
< 1/8
0.060 mi.
317 ft.

WILFREDO ESCOBAR **RCRA NonGen / NLR** **1024747489**
876 GALLATIN DRIVE **CAC002967266**
SANTA CLARA, CA 95051

Relative:
Lower

Actual:
126 ft.

RCRA NonGen / NLR:
Date Form Received by Agency: 2018-06-19 00:00:00.0
Handler Name: WILFREDO ESCOBAR
Handler Address: 876 GALLATIN DRIVE
Handler City,State,Zip: SANTA CLARA, CA 95051
EPA ID: CAC002967266
Contact Name: WILFREDO ESCOBAR
Contact Address: 876 GALLATIN DRIVE
Contact City,State,Zip: SANTA CLARA, CA 95051
Contact Telephone: 408-506-0737
Contact Fax: Not reported
Contact Email: LIZDUENAS@ALLIANCE-ENVIRO.COM
Contact Title: Not reported
EPA Region: 09
Land Type: Not reported
Federal Waste Generator Description: Not a generator, verified
Non-Notifier: Not reported
Biennial Report Cycle: Not reported
Accessibility: Not reported
Active Site Indicator: Handler Activities
State District Owner: Not reported

WILFREDO ESCOBAR (Continued) **1024747489**

State District:	Not reported
Mailing Address:	876 GALLATIN DRIVE
Mailing City,State,Zip:	SANTA CLARA, CA 95051
Owner Name:	WILFREDO ESCOBAR
Owner Type:	Other
Operator Name:	WILFREDO ESCOBAR
Operator Type:	Other
Short-Term Generator Activity:	No
Importer Activity:	No
Mixed Waste Generator:	No
Transporter Activity:	No
Transfer Facility Activity:	No
Recycler Activity with Storage:	No
Small Quantity On-Site Burner Exemption:	No
Smelting Melting and Refining Furnace Exemption:	No
Underground Injection Control:	No
Off-Site Waste Receipt:	No
Universal Waste Indicator:	Yes
Universal Waste Destination Facility:	Yes
Federal Universal Waste:	No
Active Site Fed-Reg Treatment Storage and Disposal Facility:	Not reported
Active Site Converter Treatment storage and Disposal Facility:	Not reported
Active Site State-Reg Treatment Storage and Disposal Facility:	Not reported
Active Site State-Reg Handler:	---
Federal Facility Indicator:	Not reported
Hazardous Secondary Material Indicator:	N
Sub-Part K Indicator:	Not reported
Commercial TSD Indicator:	No
Treatment Storage and Disposal Type:	Not reported
2018 GPRA Permit Baseline:	Not on the Baseline
2018 GPRA Renewals Baseline:	Not on the Baseline
Permit Renewals Workload Universe:	Not reported
Permit Workload Universe:	Not reported
Permit Progress Universe:	Not reported
Post-Closure Workload Universe:	Not reported
Closure Workload Universe:	Not reported
202 GPRA Corrective Action Baseline:	No
Corrective Action Workload Universe:	No
Subject to Corrective Action Universe:	No
Non-TSDFs Where RCRA CA has Been Imposed Universe:	No
TSDFs Potentially Subject to CA Under 3004 (u)/(v) Universe:	No
TSDFs Only Subject to CA under Discretionary Auth Universe:	No
Corrective Action Priority Ranking:	No NCAPS ranking
Environmental Control Indicator:	No
Institutional Control Indicator:	No
Human Exposure Controls Indicator:	N/A
Groundwater Controls Indicator:	N/A
Operating TSDF Universe:	Not reported
Full Enforcement Universe:	Not reported
Significant Non-Complier Universe:	No
Unaddressed Significant Non-Complier Universe:	No
Addressed Significant Non-Complier Universe:	No
Significant Non-Complier With a Compliance Schedule Universe:	No
Financial Assurance Required:	Not reported
Handler Date of Last Change:	2018-08-31 17:13:47.0
Recognized Trader-Importer:	No
Recognized Trader-Exporter:	No

WILFREDO ESCOBAR (Continued) **1024747489**

Importer of Spent Lead Acid Batteries:	No
Exporter of Spent Lead Acid Batteries:	No
Recycler Activity Without Storage:	No
Manifest Broker:	No
Sub-Part P Indicator:	No

Handler - Owner Operator:

Owner/Operator Indicator:	Owner
Owner/Operator Name:	WILFREDO ESCOBAR
Legal Status:	Other
Date Became Current:	Not reported
Date Ended Current:	Not reported
Owner/Operator Address:	876 GALLATIN DRIVE
Owner/Operator City,State,Zip:	SANTA CLARA, CA 95051
Owner/Operator Telephone:	408-506-0737
Owner/Operator Telephone Ext:	Not reported
Owner/Operator Fax:	Not reported
Owner/Operator Email:	Not reported

Owner/Operator Indicator:	Operator
Owner/Operator Name:	WILFREDO ESCOBAR
Legal Status:	Other
Date Became Current:	Not reported
Date Ended Current:	Not reported
Owner/Operator Address:	876 GALLATIN DRIVE
Owner/Operator City,State,Zip:	SANTA CLARA, CA 95051
Owner/Operator Telephone:	408-506-0737
Owner/Operator Telephone Ext:	Not reported
Owner/Operator Fax:	Not reported
Owner/Operator Email:	Not reported

Historic Generators:

Receive Date:	2018-06-19 00:00:00.0
Handler Name: WILFREDO ESCOBAR	
Federal Waste Generator Description:	Not a generator, verified
State District Owner:	Not reported
Large Quantity Handler of Universal Waste:	No
Recognized Trader Importer:	No
Recognized Trader Exporter:	No
Spent Lead Acid Battery Importer:	No
Spent Lead Acid Battery Exporter:	No
Current Record:	Yes
Non Storage Recycler Activity:	Not reported
Electronic Manifest Broker:	Not reported

List of NAICS Codes and Descriptions:

NAICS Code:	56299
NAICS Description:	ALL OTHER WASTE MANAGEMENT SERVICES

Facility Has Received Notices of Violations:

Violations:	No Violations Found

Evaluation Action Summary:

Evaluations:	No Evaluations Found

B32 **HOMESTEAD CAR WASH** **CERS HAZ WASTE** **S121768364**
SE **3500 HOMESTEAD** **CERS TANKS** **N/A**
< 1/8 **SANTA CLARA, CA 95051** **CERS**
0.075 mi.
394 ft. **Site 11 of 31 in cluster B**

Relative:
Higher

Actual:
135 ft.

CERS HAZ WASTE:
Name: HOMESTEAD CAR WASH
Address: 3500 HOMESTEAD
City,State,Zip: SANTA CLARA, CA 95051
Site ID: 36861
CERS ID: 10084984
CERS Description: Hazardous Waste Generator

CERS TANKS:
Name: HOMESTEAD CAR WASH
Address: 3500 HOMESTEAD
City,State,Zip: SANTA CLARA, CA 95051
Site ID: 36861
CERS ID: 10084984
CERS Description: Underground Storage Tank

CERS:
Name: HOMESTEAD CAR WASH
Address: 3500 HOMESTEAD
City,State,Zip: SANTA CLARA, CA 95051
Site ID: 36861
CERS ID: 10084984
CERS Description: Chemical Storage Facilities

Violations:
Site ID: 36861
Site Name: HOMESTEAD CAR WASH
Violation Date: 09-14-2017
Citation: 23 CCR 6.7 25284, 25286 - California Code of Regulations, Title 23, Chapter 6.7, Section(s) 25284, 25286
Violation Description: Failure to submit a complete and accurate application for a permit to operate a UST, or for renewal of the permit.
Violation Notes: On CERS please update the vent and vapor recovery secondary containment to "none".
Violation Division: Santa Clara City Fire Department
Violation Program: UST
Violation Source: CERS

Site ID: 36861
Site Name: HOMESTEAD CAR WASH
Violation Date: 11-26-2013
Citation: HSC 6.95 25505(a) - California Health and Safety Code, Chapter 6.95, Section(s) 25505(a)
Violation Description: Owner/Operator failed to complete and/or submit a Hazardous Materials Business Plan when storing hazardous materials at or above the thresholds quantities of 55 gallons/500 lbs/200 cubic feet.
Violation Notes: Returned to compliance on 01/22/2014.
Violation Division: Santa Clara City Fire Department
Violation Program: HMRRP
Violation Source: CERS

Site ID: 36861
Site Name: HOMESTEAD CAR WASH

HOMESTEAD CAR WASH (Continued) **S121768364**

Violation Date:	01-07-2014
Citation:	23 CCR 16 2646.1 - California Code of Regulations, Title 23, Chapter 16, Section(s) 2646.1
Violation Description:	Failure to meet one or more of the requirements of SIR, including but not limited to: measurements taken daily, calculated monthly, capable of detecting a 0.2 gallons per hour release, conduct a tank integrity test every two years, conduct piping and or tank test within 15 days of receipt of two successive SIR reports which are inconclusive or which indicate a possible release and/or calibrate dispenser meters annually.
Violation Notes:	Returned to compliance on 04/17/2014. Monthly ATG set up per ECO company
Violation Division:	Santa Clara City Fire Department
Violation Program:	UST
Violation Source:	CERS

Site ID:	36861
Site Name:	HOMESTEAD CAR WASH
Violation Date:	01-07-2014
Citation:	HSC 6.7 25284 - California Health and Safety Code, Chapter 6.7, Section(s) 25284
Violation Description:	Failure to obtain and maintain a valid operation permit from the CUPA.
Violation Notes:	Returned to compliance on 04/17/2014. issued 4/17/14
Violation Division:	Santa Clara City Fire Department
Violation Program:	UST
Violation Source:	CERS

Site ID:	36861
Site Name:	HOMESTEAD CAR WASH
Violation Date:	11-26-2013
Citation:	22 CCR 15 66265.16 - California Code of Regulations, Title 22, Chapter 15, Section(s) 66265.16
Violation Description:	Failure to provide employees within the first six months after the date of their employment, or assignment to the facility, or to work unsupervised, or to a new position at a facility with hazardous waste training to ensure employees are competent in the following areas: hazardous waste management procedures (including contingency plan implementation) relevant to the positions in which they are employed, emergency response and emergency equipment, and procedures for using, inspecting, repairing, and replacing facility emergency and monitoring equipment. In addition, the owner/operator shall ensure facility personnel take part in an annual review of the initial training and training records training records on current personnel shall be kept until closure of the facility. Training records on former employees shall be kept for at least three years from the date the employee last worked at the facility. The records shall include the following: the job title for each position at the facility related to hazardous waste management, and the name of the employee filling each job; a written job description for each position, duties of facility personnel assigned to each position, and a written description of the type and amount of both introductory and continuing training that will be given to each person filling a position.
Violation Notes:	Returned to compliance on 01/22/2014.
Violation Division:	Santa Clara City Fire Department
Violation Program:	HW
Violation Source:	CERS

HOMESTEAD CAR WASH (Continued) **S121768364**

Site ID: 36861
Site Name: HOMESTEAD CAR WASH
Violation Date: 03-02-2020
Citation: HSC 6.7 25290.1(c)(3),25290.2(c)(3) - California Health and Safety Code, Chapter 6.7, Section(s) 25290.1(c)(3),25290.2(c)(3)
Violation Description: Failure to keep water out of the secondary containment of UST systems installed on or after July 1, 2003.
Violation Notes: Returned to compliance on 03/02/2020. All three tank still has water inside the turbine sump. Contractor from Eco check vacuumed all three tanks and relocated sensor to lowest point.
Violation Division: Santa Clara City Fire Department
Violation Program: UST
Violation Source: CERS

Site ID: 36861
Site Name: HOMESTEAD CAR WASH
Violation Date: 09-05-2018
Citation: HSC 6.7 25284, 25286 - California Health and Safety Code, Chapter 6.7, Section(s) 25284, 25286
Violation Description: Failure to submit a complete and accurate application for a permit to operate a UST, or for renewal of the permit.
Violation Notes: Not reported
Violation Division: Santa Clara City Fire Department
Violation Program: UST
Violation Source: CERS

Site ID: 36861
Site Name: HOMESTEAD CAR WASH
Violation Date: 09-05-2018
Citation: 23 CCR 16 2641(i) - California Code of Regulations, Title 23, Chapter 16, Section(s) 2641(i)
Violation Description: Failure to properly affix tag/sticker on monitoring equipment being certified, repaired, or replaced.
Violation Notes: Not reported
Violation Division: Santa Clara City Fire Department
Violation Program: UST
Violation Source: CERS

Site ID: 36861
Site Name: HOMESTEAD CAR WASH
Violation Date: 11-26-2013
Citation: 22 CCR 12 66262.12 - California Code of Regulations, Title 22, Chapter 12, Section(s) 66262.12
Violation Description: Failure to obtain and/or maintain an Active EPA ID.
Violation Notes: Returned to compliance on 01/22/2014.
Violation Division: Santa Clara City Fire Department
Violation Program: HW
Violation Source: CERS

Site ID: 36861
Site Name: HOMESTEAD CAR WASH
Violation Date: 09-10-2020
Citation: HSC 6.7 25284, 25286 - California Health and Safety Code, Chapter 6.7, Section(s) 25284, 25286
Violation Description: Failure to submit a complete and accurate application for a permit to operate a UST, or for renewal of the permit.
Violation Notes: Permit application which includes the Facility and Tank Information

HOMESTEAD CAR WASH (Continued) **S121768364**

	was last submitted on 4/14/2019. Resubmit the Facility Operating Permit Application and all additional UST documentation for this reporting year on CERS.
Violation Division:	Santa Clara City Fire Department
Violation Program:	UST
Violation Source:	CERS
Site ID:	36861
Site Name:	HOMESTEAD CAR WASH
Violation Date:	03-02-2020
Citation:	23 CCR 16 2641(a) - California Code of Regulations, Title 23, Chapter 16, Section(s) 2641(a)
Violation Description:	Failure of leak detection equipment to be located such that equipment is capable of detecting a leak at the earliest possible opportunity.
Violation Notes:	Returned to compliance on 03/02/2020. All three sensors approached to have been relocated above the liquid level to be able to detect liquid or leak inside sump. Contractor relocated the sensor and vacuumed the water inside sump.
Violation Division:	Santa Clara City Fire Department
Violation Program:	UST
Violation Source:	CERS
Site ID:	36861
Site Name:	HOMESTEAD CAR WASH
Violation Date:	11-26-2013
Citation:	40 CFR 1 262.34(d)(5)(ii) - U.S. Code of Federal Regulations, Title 40, Chapter 1, Section(s) 262.34(d)(5)(ii)
Violation Description:	Failure to post, next to the telephone, Emergency Information (SQG) containing the location of emergency equipment, contact names and numbers.
Violation Notes:	Returned to compliance on 01/22/2014.
Violation Division:	Santa Clara City Fire Department
Violation Program:	HW
Violation Source:	CERS
Site ID:	36861
Site Name:	HOMESTEAD CAR WASH
Violation Date:	09-10-2020
Citation:	23 CCR 16 2715(a)(1)(B) - California Code of Regulations, Title 23, Chapter 16, Section(s) 2715(a)(1)(B)
Violation Description:	Failure to submit the G Designated Underground Storage Tank Operator Identification FormG within 30 days of installing a UST system or within 30 days of a change in DO.
Violation Notes:	Erik Hinojosa has been the Designated Operator conducting monthly inspections for the following months: 1/28/2020, 2/25/2020, 3/24/2020, 4/21/2020, 5/19/2020, 6/16/2020, 7/14/2020, 8/5/2020, and 9/2/2020. The owner or operator shall submit a G Designated Underground Storage Tank Operator Identification FormG upon any change of designated UST operator(s) to the local agency no later than 30 days after the change.
Violation Division:	Santa Clara City Fire Department
Violation Program:	UST
Violation Source:	CERS
Site ID:	36861
Site Name:	HOMESTEAD CAR WASH
Violation Date:	11-26-2013

HOMESTEAD CAR WASH (Continued) **S121768364**

Citation:	22 CCR 16 66266.130 - California Code of Regulations, Title 22, Chapter 16, Section(s) 66266.130
Violation Description:	Failure to properly handle, manage, label, and recycle used oil and fuel filters.
Violation Notes:	Returned to compliance on 01/22/2014.
Violation Division:	Santa Clara City Fire Department
Violation Program:	HW
Violation Source:	CERS
Site ID:	36861
Site Name:	HOMESTEAD CAR WASH
Violation Date:	01-07-2014
Citation:	23 CCR 16 2712(i) - California Code of Regulations, Title 23, Chapter 16, Section(s) 2712(i)
Violation Description:	Failure to maintain on site an approved monitoring plan.
Violation Notes:	Returned to compliance on 01/12/2014.
Violation Division:	Santa Clara City Fire Department
Violation Program:	UST
Violation Source:	CERS
Site ID:	36861
Site Name:	HOMESTEAD CAR WASH
Violation Date:	09-10-2020
Citation:	23 CCR 16 2636(f)(1) - California Code of Regulations, Title 23, Chapter 16, Section(s) 2636(f)(1)
Violation Description:	Failure of the leak detection equipment to have an audible and visual alarm as required.
Violation Notes:	Bravo float and chains did not activate at UDC 3/4, 5/6- for 91 piping, 7/8- for diesel piping. Float and chains were readjusted and tested, UDC 3/4, 5/6- for 91 passed retesting. UDC 7/8 diesel containment float and chain still would not activate. Under-dispenser containment and under- dispenser spill control or containment systems shall be equipped with a continuous monitoring system that either activates an audible and visual alarm or stops the flow of product at the dispenser when it detects a leak.
Violation Division:	Santa Clara City Fire Department
Violation Program:	UST
Violation Source:	CERS
Site ID:	36861
Site Name:	HOMESTEAD CAR WASH
Violation Date:	11-26-2013
Citation:	22 CCR 15 66265.171 - California Code of Regulations, Title 22, Chapter 15, Section(s) 66265.171
Violation Description:	Failure to accumulate hazardous waste in a container that is in good condition.
Violation Notes:	Returned to compliance on 01/22/2014.
Violation Division:	Santa Clara City Fire Department
Violation Program:	HW
Violation Source:	CERS
Site ID:	36861
Site Name:	HOMESTEAD CAR WASH
Violation Date:	09-10-2020
Citation:	HSC 6.95 25508(a)(1) - California Health and Safety Code, Chapter 6.95, Section(s) 25508(a)(1)
Violation Description:	Failure to complete and electronically submit a business plan when

HOMESTEAD CAR WASH (Continued) **S121768364**

	storing/handling a hazardous material at or above reportable quantities.
Violation Notes:	HMBP was last submitted 4/14/2019. Please review and resubmit the HMBP for this reporting year.
Violation Division:	Santa Clara City Fire Department
Violation Program:	HMRRP
Violation Source:	CERS
Site ID:	36861
Site Name:	HOMESTEAD CAR WASH
Violation Date:	09-10-2020
Citation:	HSC 6.75 25299.30-25299.34 - California Health and Safety Code, Chapter 6.75, Section(s) 25299.30-25299.34
Violation Description:	Failure to submit and maintain complete and current Certification of Financial Responsibility or other mechanism of financial assurance.
Violation Notes:	Certification of Financial responsibility expired 9/17/2019. No updated forms were resubmitted for this reporting year. Review and update the Certification of Financial Responsibility and resubmit on CERS.
Violation Division:	Santa Clara City Fire Department
Violation Program:	UST
Violation Source:	CERS
Site ID:	36861
Site Name:	HOMESTEAD CAR WASH
Violation Date:	11-26-2013
Citation:	22 CCR 12 66262.34(f) - California Code of Regulations, Title 22, Chapter 12, Section(s) 66262.34(f)
Violation Description:	Failure to properly label hazardous waste accumulation containers with the following requirements: "Hazardous Waste", name and address of the generator, physical and chemical characteristics of the Hazardous Waste, and starting accumulation date.
Violation Notes:	Returned to compliance on 01/22/2014.
Violation Division:	Santa Clara City Fire Department
Violation Program:	HW
Violation Source:	CERS
Site ID:	36861
Site Name:	HOMESTEAD CAR WASH
Violation Date:	09-10-2020
Citation:	23 CCR 16 2716(e) - California Code of Regulations, Title 23, Chapter 16, Section(s) 2716(e)
Violation Description:	For designated operator (DO) monthly inspections conducted before October 1, 2018, failure to comply with one or more of the following requirements: Be performed by an ICC certified DO. Inspect monthly alarm history report, check that alarms are documented and responded to appropriately, and attach a copy. Inspect for the presence of liquid/debris in spill containers. Inspect for the presence of liquid/debris in under dispenser containment (UDC) and ensure that the monitoring equipment is positioned correctly. Inspect for liquid or debris in containment sumps where an alarm occurred with no service visit. Check that all testing and maintenance has been completed and documented. Verify that all facility employees have been trained in accordance with 23 CCR 2715(c). For designated operator (DO) 30 day inspections conducted on and after October 1, 2018, failure to conduct the designated UST operator visual inspection at least once every 30 days.

HOMESTEAD CAR WASH (Continued) **S121768364**

Violation Notes:	DO monthly inspections 10/2018- 08/2019 had Compliance Issues regarding Overfill Prevention Equipment Inspection testing, but the O/O description of follow- up actions was not completed. Within 48 hours of being provided a signed copy of the G Designated Underground Storage Tank Operator Visual Inspection Report,G the owner or operator shall provide a description of each corrective action taken or to be taken. The description shall be provided on a copy of the G Designated Underground Storage Tank Operator Visual Inspection ReportG signed by the designated UST operator and the owner or operator shall sign and date the report, acknowledging the identified compliance issues.
Violation Division:	Santa Clara City Fire Department
Violation Program:	UST
Violation Source:	CERS
Site ID:	36861
Site Name:	HOMESTEAD CAR WASH
Violation Date:	12-28-2015
Citation:	HSC 6.75 25299.30-25299.34 - California Health and Safety Code, Chapter 6.75, Section(s) 25299.30-25299.34
Violation Description:	Failure to submit and maintain complete and current Certification of Financial Responsibility or other mechanism of financial assurance.
Violation Notes:	Returned to compliance on 01/08/2016. expired
Violation Division:	Santa Clara City Fire Department
Violation Program:	UST
Violation Source:	CERS
Site ID:	36861
Site Name:	HOMESTEAD CAR WASH
Violation Date:	11-26-2013
Citation:	22 CCR 15 66265.33 - California Code of Regulations, Title 22, Chapter 15, Section(s) 66265.33
Violation Description:	Failure of the facility to test and maintain all communications or alarm systems, fire protection equipment, spill control equipment, and decontamination equipment.
Violation Notes:	Returned to compliance on 01/22/2014.
Violation Division:	Santa Clara City Fire Department
Violation Program:	HW
Violation Source:	CERS
Site ID:	36861
Site Name:	HOMESTEAD CAR WASH
Violation Date:	11-26-2013
Citation:	22 CCR 15 66265.173 - California Code of Regulations, Title 22, Chapter 15, Section(s) 66265.173
Violation Description:	Failure to properly close hazardous waste containers when not in active use.
Violation Notes:	Returned to compliance on 01/22/2014.
Violation Division:	Santa Clara City Fire Department
Violation Program:	HW
Violation Source:	CERS
Site ID:	36861
Site Name:	HOMESTEAD CAR WASH
Violation Date:	01-07-2014
Citation:	23 CCR 16 2712(i) - California Code of Regulations, Title 23, Chapter 16, Section(s) 2712(i)
Violation Description:	Failure to submit, obtain approval, or maintain a complete/accurate

HOMESTEAD CAR WASH (Continued) **S121768364**

response plan.
Violation Notes: Returned to compliance on 01/12/2014.
Violation Division: Santa Clara City Fire Department
Violation Program: UST
Violation Source: CERS

Site ID: 36861
Site Name: HOMESTEAD CAR WASH
Violation Date: 09-05-2019
Citation: 23 CCR 16 2712(b)(1)(G) - California Code of Regulations, Title 23, Chapter 16, Section(s) 2712(b)(1)(G)
Violation Description: Failure to comply with one or more of the following overfill prevention equipment requirements: Alert the transfer operator when the tank is 90 percent full by restricting the flow into the tank or triggering an audible and visual alarm; or Restrict delivery of flow to the tank at least 30 minutes before the tank overfills, provided the restriction occurs when the tank is filled to no more than 95 percent of capacity; and activate an audible alarm at least five minutes before the tank overfills; or Provide positive shut-off of flow to the tank when the tank is filled to no more than 95 percent of capacity; or Provide positive shut-off of flow to the tank so that none of the fittings located on the top of the tank are exposed to product due to overfilling. Install/retrofit overfill prevention equipment that does not use flow restrictors on vent piping to meet overfill prevention equipment requirements when the overfill prevention equipment is installed, repaired, or replaced on and after October 1,- 2018. For USTs installed before October 1, 2018, perform an inspection by October 13, 2018 and every 36 months thereafter. For USTs installed on and after October- 1,- 2018, perform an inspection at installation and every 36 months thereafter. Inspected within 30 days after a repair to the overfill prevention equipment. Inspected using an applicable manufacturer guidelines, industry codes, engineering standards, or a method approved by a professional engineer. Inspected by a certified UST service technician. Maintain records of overfill prevention equipment inspection for 36 months.
Violation Notes: Returned to compliance on 03/02/2020. Diesel tank according to contractor is stuck and cannot pull out the auto shutoff valve. The 87 tank overfill valve measured by ECO Check at 95.6% therefore they failed the setup; tank 91 overfill valve cannot be opened to remove for the test. All Bucket measured 5 gal. The overfill valve shall be tested every three years for proper operation of the automatic shutoff. This was due October 13, 2018. A remit is required for the replacement of the bucket or to witness the overfill valve set at 95%. No audible visual alarms on site. Valve shall be removed for testing. 3-2-20: Fir20-172 for OPV valve install tested passed. One bucket replaced for 91 tank.
Violation Division: Santa Clara City Fire Department
Violation Program: UST
Violation Source: CERS

Site ID: 36861
Site Name: HOMESTEAD CAR WASH
Violation Date: 01-07-2014
Citation: HSC 6.7 25286 - California Health and Safety Code, Chapter 6.7, Section(s) 25286
Violation Description: Failure to obtain and maintain a valid Board of Equalization account number.

HOMESTEAD CAR WASH (Continued) **S121768364**

Violation Notes: Returned to compliance on 04/17/2014. 44049664
Violation Division: Santa Clara City Fire Department
Violation Program: UST
Violation Source: CERS

Site ID: 36861
Site Name: HOMESTEAD CAR WASH
Violation Date: 09-14-2017
Citation: 23 CCR 16 2715(a) - California Code of Regulations, Title 23, Chapter 16, Section(s) 2715(a)
Violation Description: Failure to notify the CUPA of the designated operator (DO) identification and/or change of the DO within 30 days.
Violation Notes: Update the CERS notification. There is an up to date copy on-site but the one on CERS is expired.
Violation Division: Santa Clara City Fire Department
Violation Program: UST
Violation Source: CERS

Site ID: 36861
Site Name: HOMESTEAD CAR WASH
Violation Date: 12-28-2016
Citation: 23 CCR 16 2643(b)(1) - California Code of Regulations, Title 23, Chapter 16, Section(s) 2643(b)(1)
Violation Description: Failure of the automatic tank gauging (ATG) system to perform valid monthly 0.2 gallon-per-hour leak tests or generate hard-copy test reports.
Violation Notes: Returned to compliance on 01/17/2017. retesting done and passed
Violation Division: Santa Clara City Fire Department
Violation Program: UST
Violation Source: CERS

Site ID: 36861
Site Name: HOMESTEAD CAR WASH
Violation Date: 09-05-2019
Citation: HSC 6.7 25290.1(c)(3),25290.2(c)(3) - California Health and Safety Code, Chapter 6.7, Section(s) 25290.1(c)(3),25290.2(c)(3)
Violation Description: Failure to keep water out of the secondary containment of UST systems installed on or after July 1, 2003.
Violation Notes: Returned to compliance on 03/02/2020. Water up to 3-4 inches found inside all three tanks. Remove water in all three turbine sumps. Eco check vacuumed water on 3-2-2020 during reinspection.
Violation Division: Santa Clara City Fire Department
Violation Program: UST
Violation Source: CERS

Evaluation:
Eval General Type: Compliance Evaluation Inspection
Eval Date: 01-07-2014
Violations Found: Yes
Eval Type: Routine done by local agency
Eval Notes: Not reported
Eval Division: Santa Clara City Fire Department
Eval Program: UST
Eval Source: CERS

Eval General Type: Other/Unknown
Eval Date: 03-02-2020

HOMESTEAD CAR WASH (Continued) **S121768364**

Violations Found: Yes
Eval Type: Other, not routine, done by local agency
Eval Notes: Not reported
Eval Division: Santa Clara City Fire Department
Eval Program: UST
Eval Source: CERS

Eval General Type: Other/Unknown
Eval Date: 06-07-2018
Violations Found: No
Eval Type: Other, not routine, done by local agency
Eval Notes: Not reported
Eval Division: Santa Clara City Fire Department
Eval Program: UST
Eval Source: CERS

Eval General Type: Compliance Evaluation Inspection
Eval Date: 09-05-2018
Violations Found: No
Eval Type: Routine done by local agency
Eval Notes: No violations observed during inspection
Eval Division: Santa Clara City Fire Department
Eval Program: HMRRP
Eval Source: CERS

Eval General Type: Compliance Evaluation Inspection
Eval Date: 09-05-2018
Violations Found: No
Eval Type: Routine done by local agency
Eval Notes: No violations observed during inspection
Eval Division: Santa Clara City Fire Department
Eval Program: HW
Eval Source: CERS

Eval General Type: Compliance Evaluation Inspection
Eval Date: 09-05-2018
Violations Found: Yes
Eval Type: Routine done by local agency
Eval Notes: Not reported
Eval Division: Santa Clara City Fire Department
Eval Program: UST
Eval Source: CERS

Eval General Type: Compliance Evaluation Inspection
Eval Date: 09-05-2019
Violations Found: Yes
Eval Type: Routine done by local agency
Eval Notes: Not reported
Eval Division: Santa Clara City Fire Department
Eval Program: UST
Eval Source: CERS

Eval General Type: Compliance Evaluation Inspection
Eval Date: 09-10-2020
Violations Found: Yes
Eval Type: Routine done by local agency
Eval Notes: Not reported

HOMESTEAD CAR WASH (Continued) **S121768364**

Eval Division: Santa Clara City Fire Department
Eval Program: HMRRP
Eval Source: CERS

Eval General Type: Compliance Evaluation Inspection
Eval Date: 09-10-2020
Violations Found: Yes
Eval Type: Routine done by local agency
Eval Notes: Not reported
Eval Division: Santa Clara City Fire Department
Eval Program: UST
Eval Source: CERS

Eval General Type: Compliance Evaluation Inspection
Eval Date: 09-14-2017
Violations Found: No
Eval Type: Routine done by local agency
Eval Notes: No violations observed during inspection
Eval Division: Santa Clara City Fire Department
Eval Program: HMRRP
Eval Source: CERS

Eval General Type: Compliance Evaluation Inspection
Eval Date: 09-14-2017
Violations Found: No
Eval Type: Routine done by local agency
Eval Notes: No violations observed during inspection
Eval Division: Santa Clara City Fire Department
Eval Program: HW
Eval Source: CERS

Eval General Type: Compliance Evaluation Inspection
Eval Date: 09-14-2017
Violations Found: Yes
Eval Type: Routine done by local agency
Eval Notes: Not reported
Eval Division: Santa Clara City Fire Department
Eval Program: UST
Eval Source: CERS

Eval General Type: Compliance Evaluation Inspection
Eval Date: 10-03-2014
Violations Found: No
Eval Type: Routine done by local agency
Eval Notes: Not reported
Eval Division: Santa Clara City Fire Department
Eval Program: UST
Eval Source: CERS

Eval General Type: Compliance Evaluation Inspection
Eval Date: 11-26-2013
Violations Found: No
Eval Type: Routine done by local agency
Eval Notes: Not reported
Eval Division: Santa Clara City Fire Department
Eval Program: APSA
Eval Source: CERS

HOMESTEAD CAR WASH (Continued) **S121768364**

Eval General Type: Compliance Evaluation Inspection
Eval Date: 11-26-2013
Violations Found: Yes
Eval Type: Routine done by local agency
Eval Notes: Not reported
Eval Division: Santa Clara City Fire Department
Eval Program: HMRRP
Eval Source: CERS

Eval General Type: Compliance Evaluation Inspection
Eval Date: 11-26-2013
Violations Found: Yes
Eval Type: Routine done by local agency
Eval Notes: Not reported
Eval Division: Santa Clara City Fire Department
Eval Program: HW
Eval Source: CERS

Eval General Type: Compliance Evaluation Inspection
Eval Date: 12-28-2015
Violations Found: Yes
Eval Type: Routine done by local agency
Eval Notes: Not reported
Eval Division: Santa Clara City Fire Department
Eval Program: UST
Eval Source: CERS

Eval General Type: Compliance Evaluation Inspection
Eval Date: 12-28-2016
Violations Found: No
Eval Type: Routine done by local agency
Eval Notes: Not reported
Eval Division: Santa Clara City Fire Department
Eval Program: HMRRP
Eval Source: CERS

Eval General Type: Compliance Evaluation Inspection
Eval Date: 12-28-2016
Violations Found: No
Eval Type: Routine done by local agency
Eval Notes: Not reported
Eval Division: Santa Clara City Fire Department
Eval Program: HW
Eval Source: CERS

Eval General Type: Compliance Evaluation Inspection
Eval Date: 12-28-2016
Violations Found: Yes
Eval Type: Routine done by local agency
Eval Notes: Not reported
Eval Division: Santa Clara City Fire Department
Eval Program: UST
Eval Source: CERS

Affiliation:
Affiliation Type Desc: Legal Owner
Entity Name: Usman Syed

HOMESTEAD CAR WASH (Continued) **S121768364**

Entity Title:	Not reported
Affiliation Address:	3500 Homestead Road
Affiliation City:	Santa Clara
Affiliation State:	CA
Affiliation Country:	United States
Affiliation Zip:	95051
Affiliation Phone:	(925) 989-4972
Affiliation Type Desc:	Property Owner
Entity Name:	Marchesse Family Property
Entity Title:	Not reported
Affiliation Address:	3500 HOMESTEAD
Affiliation City:	SANTA CLARA
Affiliation State:	CA
Affiliation Country:	United States
Affiliation Zip:	95051
Affiliation Phone:	(408) 395-8375
Affiliation Type Desc:	UST Permit Applicant
Entity Name:	Usman Syed
Entity Title:	Owner
Affiliation Address:	Not reported
Affiliation City:	Not reported
Affiliation State:	Not reported
Affiliation Country:	Not reported
Affiliation Zip:	Not reported
Affiliation Phone:	(408) 984-6762
Affiliation Type Desc:	UST Property Owner Name
Entity Name:	Marchesse Family Property
Entity Title:	Not reported
Affiliation Address:	3500 Homestead Road
Affiliation City:	Santa Clara
Affiliation State:	CA
Affiliation Country:	United States
Affiliation Zip:	95051
Affiliation Phone:	(408) 395-8375
Affiliation Type Desc:	Environmental Contact
Entity Name:	Usman Syed
Entity Title:	Not reported
Affiliation Address:	3500 Homestead Road
Affiliation City:	Santa Clara
Affiliation State:	CA
Affiliation Country:	Not reported
Affiliation Zip:	95051
Affiliation Phone:	Not reported
Affiliation Type Desc:	Facility Mailing Address
Entity Name:	Mailing Address
Entity Title:	Not reported
Affiliation Address:	3500 Homestead Road
Affiliation City:	Santa Clara
Affiliation State:	CA
Affiliation Country:	Not reported
Affiliation Zip:	95051
Affiliation Phone:	Not reported

HOMESTEAD CAR WASH (Continued) **S121768364**

Affiliation Type Desc:	UST Tank Operator
Entity Name:	HOMESTEAD CAR WASH
Entity Title:	Not reported
Affiliation Address:	3500 Homestead Road
Affiliation City:	Santa Clara
Affiliation State:	CA
Affiliation Country:	United States
Affiliation Zip:	95051
Affiliation Phone:	(408) 984-6762

Affiliation Type Desc:	Identification Signer
Entity Name:	Usman Syed
Entity Title:	Owner
Affiliation Address:	Not reported
Affiliation City:	Not reported
Affiliation State:	Not reported
Affiliation Country:	Not reported
Affiliation Zip:	Not reported
Affiliation Phone:	Not reported

Affiliation Type Desc:	Operator
Entity Name:	Usman Syed
Entity Title:	Not reported
Affiliation Address:	Not reported
Affiliation City:	Not reported
Affiliation State:	Not reported
Affiliation Country:	Not reported
Affiliation Zip:	Not reported
Affiliation Phone:	(925) 989-4972

Affiliation Type Desc:	UST Tank Owner
Entity Name:	HOMESTEAD CAR WASH
Entity Title:	Not reported
Affiliation Address:	3500 Homestead Road
Affiliation City:	Santa Clara
Affiliation State:	CA
Affiliation Country:	United States
Affiliation Zip:	95051
Affiliation Phone:	(408) 984-6762

Affiliation Type Desc:	CUPA District
Entity Name:	Santa Clara City Fire Dept
Entity Title:	Not reported
Affiliation Address:	1675 Lincoln Street
Affiliation City:	Santa Clara
Affiliation State:	CA
Affiliation Country:	Not reported
Affiliation Zip:	95050
Affiliation Phone:	(408) 615-4970

Affiliation Type Desc:	Parent Corporation
Entity Name:	HOMESTEAD CARWASH
Entity Title:	Not reported
Affiliation Address:	Not reported
Affiliation City:	Not reported
Affiliation State:	Not reported
Affiliation Country:	Not reported

HOMESTEAD CAR WASH (Continued) **S121768364**

Affiliation Zip: Not reported
Affiliation Phone: Not reported

B33 **HOMESTEAD AUTO WASH** **UST** **U004262486**
SE **3500 HOMESTEAD** **N/A**
< 1/8 **SANTA CLARA, CA 95051**
0.075 mi.
394 ft. **Site 12 of 31 in cluster B**

Relative: UST:
Higher
Name: HOMESTEAD AUTO WASH
Actual: Address: 3500 HOMESTEAD
135 ft. City,State,Zip: SANTA CLARA, CA 95051
Facility ID: 43-010-122127
Permitting Agency: Santa Clara City Fire Department
Latitude: 37.337444
Longitude: -121.993167

B34 **HOMESTEAD CAR WASH** **UST** **U003782208**
SE **3500 HOMESTEAD ROAD** **N/A**
< 1/8 **SANTA CLARA, CA 95051**
0.075 mi.
394 ft. **Site 13 of 31 in cluster B**

Relative: UST:
Higher
Name: HOMESTEAD CAR WASH
Actual: Address: 3500 HOMESTEAD
135 ft. City,State,Zip: SANTA CLARA, CA 95051
Facility ID: 43-010-122127
Permitting Agency: Santa Clara City Fire Department
Latitude: 37.337444
Longitude: -121.993167

Name: HOMESTEAD CAR WASH
Address: 3500 HOMESTEAD ROAD
City,State,Zip: SANTA CLARA, CA 95051
Facility ID: 43-010-701646
Permitting Agency: SANTA CLARA, CITY OF
Latitude: 37.338793
Longitude: -121.991818

B35 **CHEVRON U.S.A. INC.** **SWEEPS UST** **S101594405**
SE **3500 HOMESTEAD RD.** **CA FID UST** **N/A**
< 1/8 **SANTA CLARA, CA 95051**
0.075 mi.
394 ft. **Site 14 of 31 in cluster B**

Relative: SWEEPS UST:
Higher
Name: CHEVRON U.S.A. INC./CURRIES AUTOMOTIVE
Actual: Address: 3500 HOMESTEAD RD.
135 ft. City: SANTA CLARA
Status: Active
Comp Number: 61976
Number: 1

CHEVRON U.S.A. INC. (Continued) **S101594405**

Board Of Equalization: 44-026344
Referral Date: 05-10-89
Action Date: 05-10-89
Created Date: 05-10-89
Owner Tank Id: 61976T001
SWRCB Tank Id: 43-010-061976-000001
Tank Status: A
Capacity: 10000
Active Date: 05-10-89
Tank Use: M.V. FUEL
STG: P
Content: REG UNLEADED
Number Of Tanks: 3

Name: CHEVRON U.S.A. INC./CURRIES AUTOMOTIVE
Address: 3500 HOMESTEAD RD.
City: SANTA CLARA
Status: Active
Comp Number: 61976
Number: 1
Board Of Equalization: 44-026344
Referral Date: 05-10-89
Action Date: 05-10-89
Created Date: 05-10-89
Owner Tank Id: 61976T002
SWRCB Tank Id: 43-010-061976-000002
Tank Status: A
Capacity: 6000
Active Date: 05-10-89
Tank Use: M.V. FUEL
STG: P
Content: REG UNLEADED
Number Of Tanks: Not reported

Name: CHEVRON U.S.A. INC./CURRIES AUTOMOTIVE
Address: 3500 HOMESTEAD RD.
City: SANTA CLARA
Status: Active
Comp Number: 61976
Number: 1
Board Of Equalization: 44-026344
Referral Date: 05-10-89
Action Date: 05-10-89
Created Date: 05-10-89
Owner Tank Id: 61976T003
SWRCB Tank Id: 43-010-061976-000003
Tank Status: A
Capacity: 10000
Active Date: 05-10-89
Tank Use: M.V. FUEL
STG: P
Content: PRM UNLEADED
Number Of Tanks: Not reported

CA FID UST:
Facility ID: 43000517
Regulated By: UTNKA

CHEVRON U.S.A. INC. (Continued) **S101594405**

Regulated ID:	Not reported
Cortese Code:	Not reported
SIC Code:	Not reported
Facility Phone:	4089846762
Mail To:	Not reported
Mailing Address:	575 MARKET
Mailing Address 2:	Not reported
Mailing City,St,Zip:	SANTA CLARA 95051
Contact:	Not reported
Contact Phone:	Not reported
DUNs Number:	Not reported
NPDES Number:	Not reported
EPA ID:	Not reported
Comments:	Not reported
Status:	Active

B36 **HOMESTEAD AUTO WASH** **EDR Hist Auto** **1021476036**
SE **3500 HOMESTEAD RD** **N/A**
< 1/8 **SANTA CLARA, CA 95051**
0.075 mi.
394 ft. **Site 15 of 31 in cluster B**

Relative: EDR Hist Auto
Higher

Actual:
135 ft.

Year:	Name:	Type:
1987	CHEVERON OIL CO	Gasoline Service Stations
1988	CHEVERON OIL CO	Gasoline Service Stations
1989	CHEVERON OIL CO	Gasoline Service Stations
1990	CHEVERON OIL CO	Gasoline Service Stations
1991	HOMESTEAD AUTO WASH	Gasoline Service Stations
1991	HOMESTEAD AUTO WASH	Carwashes
1992	HOMESTEAD AUTO WASH	Gasoline Service Stations
1992	HOMESTEAD AUTO WASH	Carwashes
1993	HOMESTEAD AUTO WASH	Gasoline Service Stations
1993	HOMESTEAD AUTO WASH	Carwashes
1994	HOMESTEAD AUTO WASH	Gasoline Service Stations
1994	HOMESTEAD AUTO WASH	Carwashes
1995	HOMESTEAD AUTO WASH	Carwashes
1995	HOMESTEAD AUTO WASH	Gasoline Service Stations
1996	HOMESTEAD AUTO WASH	Carwashes
1996	HOMESTEAD AUTO WASH	Gasoline Service Stations
1997	HOMESTEAD AUTO WASH	Gasoline Service Stations
1997	HOMESTEAD AUTO WASH	Carwashes
1998	HOMESTEAD AUTO WASH	Gasoline Service Stations
1998	HOMESTEAD AUTO WASH	Carwashes
1999	HOMESTEAD AUTO WASH	Carwashes
1999	HOMESTEAD AUTO WASH	Gasoline Service Stations
2000	HOMESTEAD AUTO WASH	Gasoline Service Stations
2001	HOMESTEAD AUTO WASH	Gasoline Service Stations
2002	HOMESTEAD AUTO WASH	Gasoline Service Stations
2003	HOMESTEAD AUTO WASH	Gasoline Service Stations
2004	HOMESTEAD AUTO WASH	Gasoline Service Stations
2005	HOMESTEAD AUTO WASH	Gasoline Service Stations
2006	HOMESTEAD AUTO WASH	Gasoline Service Stations
2007	HOMESTEAD AUTO WASH	Gasoline Service Stations
2008	HOMESTEAD AUTO WASH	Gasoline Service Stations
2009	HOMESTEAD AUTO WASH	Gasoline Service Stations
2010	HOMESTEAD AUTO WASH	Gasoline Service Stations

HOMESTEAD AUTO WASH (Continued) **1021476036**

2011	HOMESTEAD AUTO WASH	Gasoline Service Stations
2012	HOMESTEAD AUTO WASH	Gasoline Service Stations
2013	HOMESTEAD AUTO WASH	Gasoline Service Stations
2014	HOMESTEAD AUTO WASH	Gasoline Service Stations

B37 **CHEVRON** **LUST** **S110060543**
SE **3500 HOMESTEAD** **Cortese** **N/A**
< 1/8 **SANTA CLARA, CA 95051** **HIST CORTESE**
0.075 mi. **CERS**
394 ft. **Site 16 of 31 in cluster B**

Relative:
Higher

Actual:
135 ft.

LUST:

Name:	CHEVRON #9-1055
Address:	3500 HOMESTEAD ROAD
City,State,Zip:	SANTA CLARA, CA 95050
Lead Agency:	SANTA CLARA COUNTY LOP
Case Type:	LUST Cleanup Site
Geo Track:	http://geotracker.waterboards.ca.gov/profile_report.asp?global_id=T0608500378
Global Id:	T0608500378
Latitude:	37.3375839353333
Longitude:	-121.9931
Status:	Completed - Case Closed
Status Date:	11/30/2007
Case Worker:	Not reported
RB Case Number:	Not reported
Local Agency:	Not reported
File Location:	All Files are on GeoTracker or in the Local Agency Database
Local Case Number:	07S1W08G02f
Potential Media Affect:	Other Groundwater (uses other than drinking water)
Potential Contaminants of Concern:	Gasoline
Site History:	Not reported

LUST:

Global Id:	T0608500378
Contact Type:	Regional Board Caseworker
Contact Name:	Regional Water Board
Organization Name:	SAN FRANCISCO BAY RWQCB (REGION 2)
Address:	1515 CLAY ST SUITE 1400
City:	OAKLAND
Email:	Not reported
Phone Number:	Not reported

LUST:

Global Id:	T0608500378
Action Type:	RESPONSE
Date:	12/29/2001
Action:	Monitoring Report - Quarterly
Global Id:	T0608500378
Action Type:	RESPONSE
Date:	12/20/1989
Action:	Soil and Water Investigation Workplan
Global Id:	T0608500378
Action Type:	RESPONSE
Date:	10/28/1986
Action:	Tank Removal Report / UST Sampling Report

CHEVRON (Continued) **S110060543**

Global Id: T0608500378
Action Type: RESPONSE
Date: 06/04/1992
Action: Other Report / Document

Global Id: T0608500378
Action Type: ENFORCEMENT
Date: 11/30/2007
Action: Closure/No Further Action Letter

Global Id: T0608500378
Action Type: RESPONSE
Date: 07/30/1996
Action: Monitoring Report - Quarterly

Global Id: T0608500378
Action Type: RESPONSE
Date: 10/31/2000
Action: Monitoring Report - Quarterly

Global Id: T0608500378
Action Type: ENFORCEMENT
Date: 04/12/1990
Action: Notice of Responsibility - #39633

Global Id: T0608500378
Action Type: ENFORCEMENT
Date: 06/20/1996
Action: Staff Letter - #22689

Global Id: T0608500378
Action Type: ENFORCEMENT
Date: 02/27/1997
Action: Staff Letter - #22691

Global Id: T0608500378
Action Type: ENFORCEMENT
Date: 03/01/1998
Action: Staff Letter - #22695

Global Id: T0608500378
Action Type: ENFORCEMENT
Date: 09/15/1998
Action: Staff Letter - #22698

Global Id: T0608500378
Action Type: ENFORCEMENT
Date: 03/10/2006
Action: Staff Letter - #60013

Global Id: T0608500378
Action Type: RESPONSE
Date: 01/30/1999
Action: Monitoring Report - Quarterly

Global Id: T0608500378
Action Type: RESPONSE

CHEVRON (Continued) **S110060543**

Date: 10/30/1998
Action: Monitoring Report - Quarterly

Global Id: T0608500378
Action Type: RESPONSE
Date: 04/30/1999
Action: Monitoring Report - Quarterly

Global Id: T0608500378
Action Type: RESPONSE
Date: 10/31/1999
Action: Monitoring Report - Quarterly

Global Id: T0608500378
Action Type: ENFORCEMENT
Date: 11/07/2006
Action: Staff Letter - #607011

Global Id: T0608500378
Action Type: Other
Date: 08/21/1986
Action: Leak Discovery

Global Id: T0608500378
Action Type: Other
Date: 08/21/1986
Action: Leak Reported

Global Id: T0608500378
Action Type: RESPONSE
Date: 04/30/1998
Action: Monitoring Report - Quarterly

Global Id: T0608500378
Action Type: RESPONSE
Date: 03/05/1997
Action: Monitoring Report - Quarterly

Global Id: T0608500378
Action Type: ENFORCEMENT
Date: 11/30/2007
Action: Closure/No Further Action Letter - #070311

Global Id: T0608500378
Action Type: REMEDIATION
Date: 01/11/1991
Action: Soil Vapor Extraction (SVE)

Global Id: T0608500378
Action Type: REMEDIATION
Date: 01/11/1991
Action: Free Product Removal

Global Id: T0608500378
Action Type: REMEDIATION
Date: 01/11/1991
Action: Pump & Treat (P&T) Groundwater

CHEVRON (Continued) **S110060543**

Global Id: T0608500378
Action Type: RESPONSE
Date: 12/05/2007
Action: Well Destruction Report

Global Id: T0608500378
Action Type: RESPONSE
Date: 12/10/1987
Action: Unauthorized Release Form

Global Id: T0608500378
Action Type: RESPONSE
Date: 11/07/2006
Action: Correspondence

Global Id: T0608500378
Action Type: RESPONSE
Date: 12/05/2007
Action: Well Destruction Report

Global Id: T0608500378
Action Type: RESPONSE
Date: 07/20/1989
Action: Other Report / Document

Global Id: T0608500378
Action Type: RESPONSE
Date: 02/21/1991
Action: Interim Remedial Action Report

Global Id: T0608500378
Action Type: RESPONSE
Date: 03/05/1990
Action: Soil and Water Investigation Report

Global Id: T0608500378
Action Type: RESPONSE
Date: 10/23/1993
Action: Other Report / Document

Global Id: T0608500378
Action Type: RESPONSE
Date: 04/11/1997
Action: Verbal Communication

Global Id: T0608500378
Action Type: RESPONSE
Date: 06/04/1992
Action: Other Report / Document

Global Id: T0608500378
Action Type: RESPONSE
Date: 12/19/1986
Action: Preliminary Site Assessment Report

Global Id: T0608500378
Action Type: RESPONSE

CHEVRON (Continued) **S110060543**

Date: 01/27/2003
Action: Other Report / Document

Global Id: T0608500378
Action Type: RESPONSE
Date: 10/13/1989
Action: Corrective Action Plan / Remedial Action Plan

Global Id: T0608500378
Action Type: RESPONSE
Date: 05/26/2005
Action: Correspondence

LUST:
Global Id: T0608500378
Status: Open - Case Begin Date
Status Date: 08/21/1986

Global Id: T0608500378
Status: Open - Site Assessment
Status Date: 08/31/1988

Global Id: T0608500378
Status: Open - Remediation
Status Date: 01/05/1991

Global Id: T0608500378
Status: Open - Verification Monitoring
Status Date: 08/01/2002

Global Id: T0608500378
Status: Completed - Case Closed
Status Date: 11/30/2007

LUST SANTA CLARA:
Name: CHEVRON #9-1055
Address: 3500 HOMESTEAD RD
City,State,Zip: SANTA CLARA, CA
Region: SANTA CLARA
SCVWD ID: 07S1W08G02F
Date Closed: 11/30/2007
EDR Link ID: 07S1W08G02F

CORTESE:
Name: CHEVRON #9-1055
Address: 3500 HOMESTEAD ROAD
City,State,Zip: SANTA CLARA, CA 95050
Region: CORTESE
Envirostor Id: Not reported
Global ID: T0608500378
Site/Facility Type: LUST CLEANUP SITE
Cleanup Status: COMPLETED - CASE CLOSED
Status Date: Not reported
Site Code: Not reported
Latitude: Not reported

CHEVRON (Continued) **S110060543**

Longitude:	Not reported
Owner:	Not reported
Enf Type:	Not reported
Swat R:	Not reported
Flag:	active
Order No:	Not reported
Waste Discharge System No:	Not reported
Effective Date:	Not reported
Region 2:	Not reported
WID Id:	Not reported
Solid Waste Id No:	Not reported
Waste Management Uit Name:	Not reported
File Name:	Active Open

HIST CORTESE:

edr_fname:	CHEVRON
edr_fadd1:	3500 HOMESTEAD
City,State,Zip:	SANTA CLARA, CA 95051
Region:	CORTESE
Facility County Code:	43
Reg By:	LTNKA
Reg Id:	43-0321

CERS:

Name:	CHEVRON #9-1055
Address:	3500 HOMESTEAD ROAD
City,State,Zip:	SANTA CLARA, CA 95050
Site ID:	205663
CERS ID:	T0608500378
CERS Description:	Leaking Underground Storage Tank Cleanup Site

Affiliation:

Affiliation Type Desc:	Regional Board Caseworker
Entity Name:	Regional Water Board - SAN FRANCISCO BAY RWQCB (REGION 2)
Entity Title:	Not reported
Affiliation Address:	1515 CLAY ST SUITE 1400
Affiliation City:	OAKLAND
Affiliation State:	CA
Affiliation Country:	Not reported
Affiliation Zip:	Not reported
Affiliation Phone:	Not reported

B38 **HOMESTEAD CARWASH** **RCRA NonGen / NLR** **1024841885**
SE **3500 HOMESTEAD RD** **CAL000391930**
< 1/8 **SANTA CLARA, CA 95051**
0.075 mi.
394 ft. **Site 17 of 31 in cluster B**

Relative:
Higher

Actual:
135 ft.

RCRA NonGen / NLR:

Date Form Received by Agency:		2013-12-12 00:00:00.0
Handler Name:	HOMESTEAD CARWASH	
Handler Address:		3500 HOMESTEAD RD
Handler City,State,Zip:		SANTA CLARA, CA 95051
EPA ID:		CAL000391930
Contact Name:		USMAN SYED
Contact Address:		3500 HOMESTEAD RD

HOMESTEAD CARWASH (Continued) **1024841885**

Contact City,State,Zip:	SANTA CLARA, CA 95051
Contact Telephone:	408-984-6762
Contact Fax:	Not reported
Contact Email:	NETDOGGZ@MSN.COM
Contact Title:	Not reported
EPA Region:	09
Land Type:	Not reported
Federal Waste Generator Description:	Not a generator, verified
Non-Notifier:	Not reported
Biennial Report Cycle:	Not reported
Accessibility:	Not reported
Active Site Indicator:	Handler Activities
State District Owner:	Not reported
State District:	Not reported
Mailing Address:	3500 HOMESTEAD RD
Mailing City,State,Zip:	SANTA CLARA, CA 95051
Owner Name:	USMAN SYED
Owner Type:	Other
Operator Name:	USMAN SYED
Operator Type:	Other
Short-Term Generator Activity:	No
Importer Activity:	No
Mixed Waste Generator:	No
Transporter Activity:	No
Transfer Facility Activity:	No
Recycler Activity with Storage:	No
Small Quantity On-Site Burner Exemption:	No
Smelting Melting and Refining Furnace Exemption:	No
Underground Injection Control:	No
Off-Site Waste Receipt:	No
Universal Waste Indicator:	Yes
Universal Waste Destination Facility:	Yes
Federal Universal Waste:	No
Active Site Fed-Reg Treatment Storage and Disposal Facility:	Not reported
Active Site Converter Treatment storage and Disposal Facility:	Not reported
Active Site State-Reg Treatment Storage and Disposal Facility:	Not reported
Active Site State-Reg Handler:	---
Federal Facility Indicator:	Not reported
Hazardous Secondary Material Indicator:	N
Sub-Part K Indicator:	Not reported
Commercial TSD Indicator:	No
Treatment Storage and Disposal Type:	Not reported
2018 GPRA Permit Baseline:	Not on the Baseline
2018 GPRA Renewals Baseline:	Not on the Baseline
Permit Renewals Workload Universe:	Not reported
Permit Workload Universe:	Not reported
Permit Progress Universe:	Not reported
Post-Closure Workload Universe:	Not reported
Closure Workload Universe:	Not reported
202 GPRA Corrective Action Baseline:	No
Corrective Action Workload Universe:	No
Subject to Corrective Action Universe:	No
Non-TSDFs Where RCRA CA has Been Imposed Universe:	No
TSDFs Potentially Subject to CA Under 3004 (u)/(v) Universe:	No
TSDFs Only Subject to CA under Discretionary Auth Universe:	No
Corrective Action Priority Ranking:	No NCAPS ranking
Environmental Control Indicator:	No

HOMESTEAD CARWASH (Continued) **1024841885**

Institutional Control Indicator:	No
Human Exposure Controls Indicator:	N/A
Groundwater Controls Indicator:	N/A
Operating TSDF Universe:	Not reported
Full Enforcement Universe:	Not reported
Significant Non-Complier Universe:	No
Unaddressed Significant Non-Complier Universe:	No
Addressed Significant Non-Complier Universe:	No
Significant Non-Complier With a Compliance Schedule Universe:	No
Financial Assurance Required:	Not reported
Handler Date of Last Change:	2018-09-06 17:03:32.0
Recognized Trader-Importer:	No
Recognized Trader-Exporter:	No
Importer of Spent Lead Acid Batteries:	No
Exporter of Spent Lead Acid Batteries:	No
Recycler Activity Without Storage:	No
Manifest Broker:	No
Sub-Part P Indicator:	No

Handler - Owner Operator:

Owner/Operator Indicator:	Owner
Owner/Operator Name:	USMAN SYED
Legal Status:	Other
Date Became Current:	Not reported
Date Ended Current:	Not reported
Owner/Operator Address:	3511 SHADOW CREEK DR
Owner/Operator City,State,Zip:	DANVILLE, CA 94506
Owner/Operator Telephone:	408-984-6762
Owner/Operator Telephone Ext:	Not reported
Owner/Operator Fax:	Not reported
Owner/Operator Email:	Not reported

Owner/Operator Indicator:	Operator
Owner/Operator Name:	USMAN SYED
Legal Status:	Other
Date Became Current:	Not reported
Date Ended Current:	Not reported
Owner/Operator Address:	3500 HOMESTEAD RD
Owner/Operator City,State,Zip:	SANTA CLARA, CA 95051
Owner/Operator Telephone:	408-984-6762
Owner/Operator Telephone Ext:	Not reported
Owner/Operator Fax:	Not reported
Owner/Operator Email:	Not reported

Historic Generators:

Receive Date:	2013-12-12 00:00:00.0
Handler Name: HOMESTEAD CARWASH	
Federal Waste Generator Description:	Not a generator, verified
State District Owner:	Not reported
Large Quantity Handler of Universal Waste:	No
Recognized Trader Importer:	No
Recognized Trader Exporter:	No
Spent Lead Acid Battery Importer:	No
Spent Lead Acid Battery Exporter:	No
Current Record:	Yes

HOMESTEAD CARWASH (Continued) **1024841885**

Non Storage Recycler Activity: Not reported
Electronic Manifest Broker: Not reported

List of NAICS Codes and Descriptions:
NAICS Code: 44719
NAICS Description: OTHER GASOLINE STATIONS

Facility Has Received Notices of Violations:
Violations: No Violations Found

Evaluation Action Summary:
Evaluations: No Evaluations Found

B39 **CHEVRON PRODUCTS SS#_91055** **RCRA NonGen / NLR** **1024795684**
SE **3500 HOMESTEAD RD** **CAL000169664**
< 1/8 **SANTA CLARA, CA 95051**
0.075 mi.
394 ft. **Site 18 of 31 in cluster B**

Relative: **Higher**
Actual: **135 ft.**

RCRA NonGen / NLR:

Date Form Received by Agency:	2020-06-16 00:00:00.0
Handler Name:	CHEVRON PRODUCTS SS#_91055
Handler Address:	3500 HOMESTEAD RD
Handler City,State,Zip:	SANTA CLARA, CA 95051-5166
EPA ID:	CAL000169664
Contact Name:	KWAME AWUKU
Contact Address:	6001 BOLLINGER CANYON RD.
Contact City,State,Zip:	SAN RAMON, CA 94583
Contact Telephone:	877-386-6044
Contact Fax:	866-849-4435
Contact Email:	NAWTDESK@CHEVRON.COM
Contact Title:	Not reported
EPA Region:	09
Land Type:	Not reported
Federal Waste Generator Description:	Not a generator, verified
Non-Notifier:	Not reported
Biennial Report Cycle:	Not reported
Accessibility:	Not reported
Active Site Indicator:	Not reported
State District Owner:	Not reported
State District:	Not reported
Mailing Address:	PO BOX 6004
Mailing City,State,Zip:	SAN RAMON, CA 94583-0000
Owner Name:	CHEVRON II ENVTL DBA J BEZERRA #2
Owner Type:	Other
Operator Name:	KWAME AWUKU
Operator Type:	Other
Short-Term Generator Activity:	No
Importer Activity:	No
Mixed Waste Generator:	No
Transporter Activity:	No
Transfer Facility Activity:	No
Recycler Activity with Storage:	No
Small Quantity On-Site Burner Exemption:	No
Smelting Melting and Refining Furnace Exemption:	No

CHEVRON PRODUCTS SS#_91055 (Continued) **1024795684**

Underground Injection Control:	No
Off-Site Waste Receipt:	No
Universal Waste Indicator:	No
Universal Waste Destination Facility:	No
Federal Universal Waste:	No
Active Site Fed-Reg Treatment Storage and Disposal Facility:	Not reported
Active Site Converter Treatment storage and Disposal Facility:	Not reported
Active Site State-Reg Treatment Storage and Disposal Facility:	Not reported
Active Site State-Reg Handler:	---
Federal Facility Indicator:	Not reported
Hazardous Secondary Material Indicator:	N
Sub-Part K Indicator:	Not reported
Commercial TSD Indicator:	No
Treatment Storage and Disposal Type:	Not reported
2018 GPRA Permit Baseline:	Not on the Baseline
2018 GPRA Renewals Baseline:	Not on the Baseline
Permit Renewals Workload Universe:	Not reported
Permit Workload Universe:	Not reported
Permit Progress Universe:	Not reported
Post-Closure Workload Universe:	Not reported
Closure Workload Universe:	Not reported
202 GPRA Corrective Action Baseline:	No
Corrective Action Workload Universe:	No
Subject to Corrective Action Universe:	No
Non-TSDFs Where RCRA CA has Been Imposed Universe:	No
TSDFs Potentially Subject to CA Under 3004 (u)/(v) Universe:	No
TSDFs Only Subject to CA under Discretionary Auth Universe:	No
Corrective Action Priority Ranking:	No NCAPS ranking
Environmental Control Indicator:	No
Institutional Control Indicator:	No
Human Exposure Controls Indicator:	N/A
Groundwater Controls Indicator:	N/A
Operating TSDF Universe:	Not reported
Full Enforcement Universe:	Not reported
Significant Non-Complier Universe:	No
Unaddressed Significant Non-Complier Universe:	No
Addressed Significant Non-Complier Universe:	No
Significant Non-Complier With a Compliance Schedule Universe:	No
Financial Assurance Required:	Not reported
Handler Date of Last Change:	2020-06-16 15:23:20.0
Recognized Trader-Importer:	No
Recognized Trader-Exporter:	No
Importer of Spent Lead Acid Batteries:	No
Exporter of Spent Lead Acid Batteries:	No
Recycler Activity Without Storage:	No
Manifest Broker:	No
Sub-Part P Indicator:	No

Handler - Owner Operator:

Owner/Operator Indicator:	Operator
Owner/Operator Name:	KWAME AWUKU
Legal Status:	Other
Date Became Current:	Not reported
Date Ended Current:	Not reported
Owner/Operator Address:	6001 BOLLINGER CANYON RD.
Owner/Operator City,State,Zip:	SAN RAMON, CA 94583

CHEVRON PRODUCTS SS#_91055 (Continued) **1024795684**

Owner/Operator Telephone: 877-386-6044
Owner/Operator Telephone Ext: Not reported
Owner/Operator Fax: Not reported
Owner/Operator Email: Not reported

Owner/Operator Indicator: Operator
Owner/Operator Name: KWAME AWUKU
Legal Status: Other
Date Became Current: Not reported
Date Ended Current: Not reported
Owner/Operator Address: 6001 BOLLINGER CANYON RD.
Owner/Operator City,State,Zip: SAN RAMON, CA 94583
Owner/Operator Telephone: 877-386-6044
Owner/Operator Telephone Ext: Not reported
Owner/Operator Fax: Not reported
Owner/Operator Email: Not reported

Owner/Operator Indicator: Owner
Owner/Operator Name: CHEVRON II ENVTL DBA J BEZERRA #2
Legal Status: Other
Date Became Current: Not reported
Date Ended Current: Not reported
Owner/Operator Address: PO BOX 6004
Owner/Operator City,State,Zip: SAN RAMON, CA 94583-0000
Owner/Operator Telephone: 877-386-6044
Owner/Operator Telephone Ext: Not reported
Owner/Operator Fax: Not reported
Owner/Operator Email: Not reported

Owner/Operator Indicator: Owner
Owner/Operator Name: CHEVRON II ENVTL DBA J BEZERRA #2
Legal Status: Other
Date Became Current: Not reported
Date Ended Current: Not reported
Owner/Operator Address: PO BOX 6004
Owner/Operator City,State,Zip: SAN RAMON, CA 94583-0000
Owner/Operator Telephone: 877-386-6044
Owner/Operator Telephone Ext: Not reported
Owner/Operator Fax: Not reported
Owner/Operator Email: Not reported

Historic Generators:
Receive Date: 2020-06-16 00:00:00.0
Handler Name: CHEVRON PRODUCTS SS#_91055
Federal Waste Generator Description: Not a generator, verified
State District Owner: Not reported
Large Quantity Handler of Universal Waste: No
Recognized Trader Importer: No
Recognized Trader Exporter: No
Spent Lead Acid Battery Importer: No
Spent Lead Acid Battery Exporter: No
Current Record: Yes
Non Storage Recycler Activity: No
Electronic Manifest Broker: No

Receive Date: 1997-07-23 00:00:00.0
Handler Name: CHEVRON PRODUCTS SS#_91055

CHEVRON PRODUCTS SS#_91055 (Continued) **1024795684**

Federal Waste Generator Description:	Not a generator, verified
State District Owner:	Not reported
Large Quantity Handler of Universal Waste:	No
Recognized Trader Importer:	No
Recognized Trader Exporter:	No
Spent Lead Acid Battery Importer:	No
Spent Lead Acid Battery Exporter:	No
Current Record:	No
Non Storage Recycler Activity:	Not reported
Electronic Manifest Broker:	Not reported

List of NAICS Codes and Descriptions:

NAICS Code:	447110
NAICS Description:	GASOLINE STATIONS WITH CONVENIENCE STORES
NAICS Code:	44719
NAICS Description:	OTHER GASOLINE STATIONS

Facility Has Received Notices of Violations:

Violations:	No Violations Found

Evaluation Action Summary:

Evaluations:	No Evaluations Found

B40 **91055** **HIST UST** **U001601847**
SE **3500 HOMESTEAD RD** **N/A**
< 1/8 **SANTA CLARA, CA 95051**
0.075 mi.
394 ft. **Site 19 of 31 in cluster B**

Relative:
Higher

Actual:
135 ft.

HIST UST:

Name:	91055
Address:	3500 HOMESTEAD RD
City,State,Zip:	SANTA CLARA, CA 95051
File Number:	0002CFEB
URL:	http://geotracker.waterboards.ca.gov/ustpdfs/pdf/0002CFEB.pdf
Region:	STATE
Facility ID:	00000061976
Facility Type:	Gas Station
Other Type:	Not reported
Contact Name:	CURRIES AUTOMOTIVE
Telephone:	4089846762
Owner Name:	CHEVRON U.S.A. INC.
Owner Address:	575 MARKET
Owner City,St,Zip:	SAN FRANCISCO, CA 94105
Total Tanks:	0003
Tank Num:	001
Container Num:	1
Year Installed:	1973
Tank Capacity:	00010000
Tank Used for:	PRODUCT
Type of Fuel:	Not reported
Container Construction Thickness:	0000250
Leak Detection:	Stock Inventor

91055 (Continued) **U001601847**

Tank Num:	002
Container Num:	2
Year Installed:	1973
Tank Capacity:	00006000
Tank Used for:	PRODUCT
Type of Fuel:	Not reported
Container Construction Thickness:	0000250
Leak Detection:	Stock Inventor

Tank Num:	003
Container Num:	3
Year Installed:	1973
Tank Capacity:	00010000
Tank Used for:	PRODUCT
Type of Fuel:	Not reported
Container Construction Thickness:	0000250
Leak Detection:	Stock Inventor

Click here for Geo Tracker PDF:

B41 **CHEVRON #9-1055** **LUST S105030490**
SE **3500 HOMESTEAD RD** **HIST LUST N/A**
< 1/8 **SANTA CLARA, CA 95050**
0.075 mi.
394 ft. **Site 20 of 31 in cluster B**

Relative:
Higher

Actual:
135 ft.

LUST REG 2:

Region:	2
Facility Id:	Not reported
Facility Status:	Pollution Characterization
Case Number:	07S1W08G02f
How Discovered:	Not reported
Leak Cause:	Not reported
Leak Source:	Not reported
Date Leak Confirmed:	Not reported
Oversight Program:	LUST
Prelim. Site Assesment Wokplan Submitted:	Not reported
Preliminary Site Assesment Began:	8/21/1986
Pollution Characterization Began:	8/31/1988
Pollution Remediation Plan Submitted:	Not reported
Date Remediation Action Underway:	Not reported
Date Post Remedial Action Monitoring Began:	Not reported

HIST LUST SANTA CLARA:

Name:	Chevron #9-1055
Address:	3500 Homestead Rd
City:	Santa Clara
Region:	SANTA CLARA
Region Code:	2
SCVWD ID:	07S1W08G02
Oversite Agency:	SCVWD
Date Listed:	1987-01-01 00:00:00
Closed Date:	Not reported

42
NNW
< 1/8
0.077 mi.
405 ft.

DRADWHOHL, RICKY
1197 LERWICK COURT
SUNNYVALE, CA 94087

RCRA NonGen / NLR

1024754884
CAC002974702

Relative:
Lower

Actual:
128 ft.

RCRA NonGen / NLR:

Date Form Received by Agency:		2018-08-08 00:00:00.0
Handler Name:	DRADWHOHL, RICKY	
Handler Address:		1197 LERWICK COURT
Handler City,State,Zip:		SUNNYVALE, CA 94087
EPA ID:		CAC002974702
Contact Name:		DRADWHOHL, RICKY
Contact Address:		1197 LERWICK COURT
Contact City,State,Zip:		SUNNYVALE, CA 94087
Contact Telephone:		408-893-7626
Contact Fax:		510-651-7702
Contact Email:		MICKIEL@PWSEI.COM
Contact Title:		Not reported
EPA Region:		09
Land Type:		Not reported
Federal Waste Generator Description:		Not a generator, verified
Non-Notifier:		Not reported
Biennial Report Cycle:		Not reported
Accessibility:		Not reported
Active Site Indicator:		Handler Activities
State District Owner:		Not reported
State District:		Not reported
Mailing Address:		1197 LERWICK COURT
Mailing City,State,Zip:		SUNNYVALE, CA 94087
Owner Name:		DRADWHOHL, RICKY
Owner Type:		Other
Operator Name:		DRADWHOHL, RICKY
Operator Type:		Other
Short-Term Generator Activity:		No
Importer Activity:		No
Mixed Waste Generator:		No
Transporter Activity:		No
Transfer Facility Activity:		No
Recycler Activity with Storage:		No
Small Quantity On-Site Burner Exemption:		No
Smelting Melting and Refining Furnace Exemption:		No
Underground Injection Control:		No
Off-Site Waste Receipt:		No
Universal Waste Indicator:		Yes
Universal Waste Destination Facility:		Yes
Federal Universal Waste:		No
Active Site Fed-Reg Treatment Storage and Disposal Facility:		Not reported
Active Site Converter Treatment storage and Disposal Facility:		Not reported
Active Site State-Reg Treatment Storage and Disposal Facility:		Not reported
Active Site State-Reg Handler:		---
Federal Facility Indicator:		Not reported
Hazardous Secondary Material Indicator:		N
Sub-Part K Indicator:		Not reported
Commercial TSD Indicator:		No
Treatment Storage and Disposal Type:		Not reported
2018 GPRA Permit Baseline:		Not on the Baseline
2018 GPRA Renewals Baseline:		Not on the Baseline
Permit Renewals Workload Universe:		Not reported

DRADWHOHL, RICKY (Continued) **1024754884**

Permit Workload Universe:	Not reported
Permit Progress Universe:	Not reported
Post-Closure Workload Universe:	Not reported
Closure Workload Universe:	Not reported
202 GPRA Corrective Action Baseline:	No
Corrective Action Workload Universe:	No
Subject to Corrective Action Universe:	No
Non-TSDFs Where RCRA CA has Been Imposed Universe:	No
TSDFs Potentially Subject to CA Under 3004 (u)/(v) Universe:	No
TSDFs Only Subject to CA under Discretionary Auth Universe:	No
Corrective Action Priority Ranking:	No NCAPS ranking
Environmental Control Indicator:	No
Institutional Control Indicator:	No
Human Exposure Controls Indicator:	N/A
Groundwater Controls Indicator:	N/A
Operating TSDF Universe:	Not reported
Full Enforcement Universe:	Not reported
Significant Non-Complier Universe:	No
Unaddressed Significant Non-Complier Universe:	No
Addressed Significant Non-Complier Universe:	No
Significant Non-Complier With a Compliance Schedule Universe:	No
Financial Assurance Required:	Not reported
Handler Date of Last Change:	2018-08-31 17:14:33.0
Recognized Trader-Importer:	No
Recognized Trader-Exporter:	No
Importer of Spent Lead Acid Batteries:	No
Exporter of Spent Lead Acid Batteries:	No
Recycler Activity Without Storage:	No
Manifest Broker:	No
Sub-Part P Indicator:	No

Handler - Owner Operator:

Owner/Operator Indicator:	Owner
Owner/Operator Name:	DRADWHOHL, RICKY
Legal Status:	Other
Date Became Current:	Not reported
Date Ended Current:	Not reported
Owner/Operator Address:	1197 LERWICK COURT
Owner/Operator City,State,Zip:	SUNNYVALE, CA 94087
Owner/Operator Telephone:	408-893-7626
Owner/Operator Telephone Ext:	Not reported
Owner/Operator Fax:	Not reported
Owner/Operator Email:	Not reported

Owner/Operator Indicator:	Operator
Owner/Operator Name:	DRADWHOHL, RICKY
Legal Status:	Other
Date Became Current:	Not reported
Date Ended Current:	Not reported
Owner/Operator Address:	1197 LERWICK COURT
Owner/Operator City,State,Zip:	SUNNYVALE, CA 94087
Owner/Operator Telephone:	408-893-7626
Owner/Operator Telephone Ext:	Not reported
Owner/Operator Fax:	Not reported
Owner/Operator Email:	Not reported

DRADWHOHL, RICKY (Continued) **1024754884**

Historic Generators:
Receive Date: 2018-08-08 00:00:00.0
Handler Name: DRADWHOHL, RICKY
Federal Waste Generator Description: Not a generator, verified
State District Owner: Not reported
Large Quantity Handler of Universal Waste: No
Recognized Trader Importer: No
Recognized Trader Exporter: No
Spent Lead Acid Battery Importer: No
Spent Lead Acid Battery Exporter: No
Current Record: Yes
Non Storage Recycler Activity: Not reported
Electronic Manifest Broker: Not reported

List of NAICS Codes and Descriptions:
NAICS Code: 56299
NAICS Description: ALL OTHER WASTE MANAGEMENT SERVICES

Facility Has Received Notices of Violations:
Violations: No Violations Found

Evaluation Action Summary:
Evaluations: No Evaluations Found

B43 **UNION OIL SS# 4776** **HIST UST** **U001601895**
ESE **3465 HOMESTEAD RD** **N/A**
< 1/8 **SANTA CLARA, CA 95051**
0.082 mi.
433 ft. **Site 21 of 31 in cluster B**

Relative:
Higher

Actual:
133 ft.

HIST UST:
Name: UNION OIL SS# 4776
Address: 3465 HOMESTEAD RD
City,State,Zip: SANTA CLARA, CA 95051
File Number: Not reported
URL: Not reported
Region: STATE
Facility ID: 00000059049
Facility Type: Gas Station
Other Type: Not reported
Contact Name: JOHN Y.N. GEE
Telephone: 4082447002
Owner Name: UNION OIL CO.
Owner Address: 1 CALIFORNIA ST., SUITE 2700
Owner City,St,Zip: SAN FRANCISCO, CA 94111
Total Tanks: 0001

Tank Num: 001
Container Num: 1
Year Installed: Not reported
Tank Capacity: 00000000
Tank Used for: WASTE
Type of Fuel: Not reported
Container Construction Thickness: 6
Leak Detection: Visual

B44 **UNOCAL SERVICE STATION #4776** **LUST** **U001601893**
ESE **3465 HOMESTEAD RD** **HIST LUST** **N/A**
< 1/8 **SANTA CLARA, CA 95051** **HIST UST**
0.082 mi. **CHMIRS**
433 ft. **Site 22 of 31 in cluster B** **Cortese**

Relative:
Higher

Actual:
133 ft.

LUST REG 2:

Region:	2
Facility Id:	Not reported
Facility Status:	Case Closed
Case Number:	07S1W08G04f
How Discovered:	Not reported
Leak Cause:	Not reported
Leak Source:	Not reported
Date Leak Confirmed:	Not reported
Oversight Program:	LUST
Prelim. Site Assesment Wokplan Submitted:	Not reported
Preliminary Site Assesment Began:	8/23/1991
Pollution Characterization Began:	8/23/1991
Pollution Remediation Plan Submitted:	Not reported
Date Remediation Action Underway:	Not reported
Date Post Remedial Action Monitoring Began:	11/10/1992

HIST LUST SANTA CLARA:

Name:	Unocal Service Station #4776
Address:	3465 Homestead Rd
City:	Santa Clara
Region:	SANTA CLARA
Region Code:	2
SCVWD ID:	07S1W08G04
Oversite Agency:	SCVWD
Date Listed:	1992-04-09 00:00:00
Closed Date:	1995-05-03 00:00:00

HIST UST:

Name:	UNION OIL SS 4776
Address:	3465 HOMESTEAD RD
City,State,Zip:	SANTA CLARA, CA 95051
File Number:	00020A29
URL:	http://geotracker.waterboards.ca.gov/ustpdfs/pdf/00020A29.pdf
Region:	STATE
Facility ID:	00000031431
Facility Type:	Gas Station
Other Type:	Not reported
Contact Name:	JOHN Y.N. GEE
Telephone:	4082447002
Owner Name:	UNION OIL CO.
Owner Address:	1 CALIFORNIA ST. SUITE 2700
Owner City,St,Zip:	SAN FRANCISCO, CA 94111
Total Tanks:	0003
Tank Num:	001
Container Num:	4776-1-1
Year Installed:	1981
Tank Capacity:	00012000
Tank Used for:	PRODUCT
Type of Fuel:	UNLEADED
Container Construction Thickness:	Not reported

UNOCAL SERVICE STATION #4776 (Continued) **U001601893**

Leak Detection: Stock Inventor

Tank Num: 002
Container Num: 4776-2-1
Year Installed: 1981
Tank Capacity: 00012000
Tank Used for: PRODUCT
Type of Fuel: PREMIUM
Container Construction Thickness: Not reported
Leak Detection: Stock Inventor

Tank Num: 003
Container Num: 4776-4-1
Year Installed: Not reported
Tank Capacity: 00000280
Tank Used for: WASTE
Type of Fuel: WASTE OIL
Container Construction Thickness: Not reported
Leak Detection: Stock Inventor

Click here for Geo Tracker PDF:

CHMIRS:
Name: Not reported
Address: 3465 HOMESTEAD RD
City,State,Zip: SANTA CLARA, CA 95115
OES Incident Number: 8-4276
OES notification: 09/18/1998
OES Date: Not reported
OES Time: Not reported
Date Completed: **Not reported**
Property Use: Not reported
Agency Id Number: Not reported
Agency Incident Number: Not reported
Time Notified: Not reported
Time Completed: Not reported
Surrounding Area: Not reported
Estimated Temperature: Not reported
Property Management: Not reported
More Than Two Substances Involved?: Not reported
Resp Agncy Personel # Of Decontaminated: Not reported
Responding Agency Personel # Of Injuries: Not reported
Responding Agency Personel # Of Fatalities: Not reported
Others Number Of Decontaminated: Not reported
Others Number Of Injuries: Not reported
Others Number Of Fatalities: Not reported
Vehicle Make/year: Not reported
Vehicle License Number: Not reported
Vehicle State: Not reported
Vehicle Id Number: Not reported
CA DOT PUC/ICC Number: Not reported
Company Name: Not reported
Reporting Officer Name/ID: Not reported
Report Date: Not reported
Facility Telephone: Not reported
Waterway Involved: No
Waterway: Not reported

UNOCAL SERVICE STATION #4776 (Continued) **U001601893**

Spill Site:	Not reported
Cleanup By:	Contractor
Containment:	Not reported
What Happened:	Not reported
Type:	Not reported
Measure:	Not reported
Other:	Not reported
Date/Time:	Not reported
Year:	1998
Agency:	PG&E
Incident Date:	9/17/199812:00:00 AM
Admin Agency:	Santa Clara County Health Department
Amount:	Not reported
Contained:	Yes
Site Type:	Merchant/Business
E Date:	Not reported
Substance:	Mercury
Gallons:	0.000000
Grams:	5.3
Unknown:	0
Substance #2:	Not reported
Substance #3:	Not reported
Evacuations:	0
Number of Injuries:	0
Number of Fatalities:	0
#1 Pipeline:	Not reported
#2 Pipeline:	Not reported
#3 Pipeline:	Not reported
#1 Vessel >= 300 Tons:	Not reported
#2 Vessel >= 300 Tons:	Not reported
#3 Vessel >= 300 Tons:	Not reported
Evacs:	Not reported
Injuries:	Not reported
Fatals:	Not reported
Comments:	Not reported
Description:	Gas meter dropped, broke open and released mercury onto tile floor of restaurant (Spill amount reported as 1 tablespoon)

CORTESE:

Name:	UNOCAL SERVICE STATION #4776
Address:	3465 HOMESTEAD RD
City,State,Zip:	SANTA CLARA, CA 95051
Region:	CORTESE
Envirostor Id:	Not reported
Global ID:	T0608501524
Site/Facility Type:	LUST CLEANUP SITE
Cleanup Status:	COMPLETED - CASE CLOSED
Status Date:	Not reported
Site Code:	Not reported
Latitude:	Not reported
Longitude:	Not reported
Owner:	Not reported
Enf Type:	Not reported
Swat R:	Not reported
Flag:	active
Order No:	Not reported

UNOCAL SERVICE STATION #4776 (Continued) **U001601893**

Waste Discharge System No:	Not reported
Effective Date:	Not reported
Region 2:	Not reported
WID Id:	Not reported
Solid Waste Id No:	Not reported
Waste Management Uit Name:	Not reported
File Name:	Active Open

B45 **UNOCAL SERVICE STATION #4776** **LUST** **S103881185**
ESE **3465 HOMESTEAD RD** **HIST CORTESE** **N/A**
< 1/8 **SANTA CLARA, CA 95051**
0.082 mi.
433 ft. **Site 23 of 31 in cluster B**

Relative:
Higher

Actual:
133 ft.

LUST:

Name:	UNOCAL SERVICE STATION #4776
Address:	3465 HOMESTEAD RD
City,State,Zip:	SANTA CLARA, CA 95051
Lead Agency:	SANTA CLARA COUNTY LOP
Case Type:	LUST Cleanup Site
Geo Track:	http://geotracker.waterboards.ca.gov/profile_report.asp?global_id=T0608501524
Global Id:	T0608501524
Latitude:	37.3380393735113
Longitude:	-121.992702484131
Status:	Completed - Case Closed
Status Date:	05/03/1995
Case Worker:	UST
RB Case Number:	Not reported
Local Agency:	SANTA CLARA COUNTY LOP
File Location:	All Files are on GeoTracker or in the Local Agency Database
Local Case Number:	Not reported
Potential Media Affect:	Soil
Potential Contaminants of Concern:	Gasoline
Site History:	Not reported

LUST:

Global Id:	T0608501524
Contact Type:	Regional Board Caseworker
Contact Name:	Regional Water Board
Organization Name:	SAN FRANCISCO BAY RWQCB (REGION 2)
Address:	1515 CLAY ST SUITE 1400
City:	OAKLAND
Email:	Not reported
Phone Number:	Not reported

Global Id:	T0608501524
Contact Type:	Local Agency Caseworker
Contact Name:	UST CASE WORKER
Organization Name:	SANTA CLARA COUNTY LOP
Address:	1555 Berger Drive, Suite 300
City:	SAN JOSE
Email:	Not reported
Phone Number:	4089183400

LUST:

Global Id:	T0608501524
Action Type:	RESPONSE
Date:	04/09/1992

UNOCAL SERVICE STATION #4776 (Continued) **S103881185**

Action:	Other Report / Document
Global Id:	T0608501524
Action Type:	RESPONSE
Date:	04/09/1992
Action:	Other Report / Document
Global Id:	T0608501524
Action Type:	RESPONSE
Date:	04/09/1992
Action:	Other Report / Document
Global Id:	T0608501524
Action Type:	RESPONSE
Date:	04/09/1992
Action:	Other Report / Document
Global Id:	T0608501524
Action Type:	RESPONSE
Date:	04/09/1992
Action:	Other Report / Document
Global Id:	T0608501524
Action Type:	RESPONSE
Date:	04/09/1992
Action:	Correspondence
Global Id:	T0608501524
Action Type:	RESPONSE
Date:	06/29/1993
Action:	Other Report / Document
Global Id:	T0608501524
Action Type:	RESPONSE
Date:	06/14/2001
Action:	Other Report / Document
Global Id:	T0608501524
Action Type:	RESPONSE
Date:	04/19/2002
Action:	Verbal Communication
Global Id:	T0608501524
Action Type:	RESPONSE
Date:	07/15/1992
Action:	Soil and Water Investigation Report
Global Id:	T0608501524
Action Type:	RESPONSE
Date:	11/10/1992
Action:	Tank Removal Report / UST Sampling Report
Global Id:	T0608501524
Action Type:	RESPONSE
Date:	04/09/1992
Action:	Other Report / Document

UNOCAL SERVICE STATION #4776 (Continued) **S103881185**

Global Id: T0608501524
Action Type: RESPONSE
Date: 04/09/1992
Action: Other Report / Document

Global Id: T0608501524
Action Type: RESPONSE
Date: 04/09/1992
Action: Other Report / Document

Global Id: T0608501524
Action Type: RESPONSE
Date: 04/09/1992
Action: Other Report / Document

Global Id: T0608501524
Action Type: RESPONSE
Date: 04/09/1992
Action: Other Report / Document

Global Id: T0608501524
Action Type: RESPONSE
Date: 04/09/1992
Action: Other Report / Document

Global Id: T0608501524
Action Type: RESPONSE
Date: 04/09/1992
Action: Other Report / Document

Global Id: T0608501524
Action Type: RESPONSE
Date: 04/09/1992
Action: Other Report / Document

Global Id: T0608501524
Action Type: RESPONSE
Date: 04/09/1992
Action: Other Report / Document

Global Id: T0608501524
Action Type: RESPONSE
Date: 02/26/2002
Action: CAP/RAP - Feasibility Study Report

Global Id: T0608501524
Action Type: RESPONSE
Date: 11/15/2001
Action: Other Report / Document

Global Id: T0608501524
Action Type: ENFORCEMENT
Date: 12/03/1991
Action: Notice of Responsibility - #39634

Global Id: T0608501524
Action Type: Other

UNOCAL SERVICE STATION #4776 (Continued) **S103881185**

Date: 09/27/1991
Action: Leak Reported

Global Id: T0608501524
Action Type: REMEDIATION
Date: 08/27/1992
Action: Excavation

Global Id: T0608501524
Action Type: ENFORCEMENT
Date: 05/03/1995
Action: Closure/No Further Action Letter

LUST:
Global Id: T0608501524
Status: Open - Case Begin Date
Status Date: 08/23/1991

Global Id: T0608501524
Status: Open - Site Assessment
Status Date: 08/23/1991

Global Id: T0608501524
Status: Open - Verification Monitoring
Status Date: 11/10/1992

Global Id: T0608501524
Status: Completed - Case Closed
Status Date: 05/03/1995

HIST CORTESE:
edr_fname: UNOCAL
edr_fadd1: 3465 HOMESTEAD
City,State,Zip: SANTA CLARA, CA 95051
Region: CORTESE
Facility County Code: 43
Reg By: LTNKA
Reg Id: 43-1563

B46 **UNOCAL SS #4776/JOHN Y.N. GEE** **LUST** **S101594479**
ESE **3465 HOMESTEAD** **SWEEPS UST** **N/A**
< 1/8 **SANTA CLARA, CA 95051** **HIST UST**
0.082 mi. **CA FID UST**
433 ft. **Site 24 of 31 in cluster B** **CERS**

Relative:
Higher

Actual:
133 ft.

LUST SANTA CLARA:
Name: UNOCAL SERVICE STATION #4776
Address: 3465 HOMESTEAD RD
City,State,Zip: SANTA CLARA, CA
Region: SANTA CLARA
SCVWD ID: 07S1W08G04F
Date Closed: 05/03/1995
EDR Link ID: 07S1W08G04F

SWEEPS UST:

UNOCAL SS #4776/JOHN Y.N. GEE (Continued) **S101594479**

Name:	UNOCAL SS #4776/JOHN Y.N. GEE
Address:	3465 HOMESTEAD
City:	SANTA CLARA
Status:	Not reported
Comp Number:	31431
Number:	Not reported
Board Of Equalization:	44-000051
Referral Date:	Not reported
Action Date:	Not reported
Created Date:	Not reported
Owner Tank Id:	Not reported
SWRCB Tank Id:	43-010-031431-000001
Tank Status:	Not reported
Capacity:	12000
Active Date:	Not reported
Tank Use:	M.V. FUEL
STG:	PRODUCT
Content:	REG UNLEADED
Number Of Tanks:	3

Name:	UNOCAL SS #4776/JOHN Y.N. GEE
Address:	3465 HOMESTEAD
City:	SANTA CLARA
Status:	Not reported
Comp Number:	31431
Number:	Not reported
Board Of Equalization:	44-000051
Referral Date:	Not reported
Action Date:	Not reported
Created Date:	Not reported
Owner Tank Id:	Not reported
SWRCB Tank Id:	43-010-031431-000002
Tank Status:	Not reported
Capacity:	12000
Active Date:	Not reported
Tank Use:	M.V. FUEL
STG:	PRODUCT
Content:	REG UNLEADED
Number Of Tanks:	Not reported

Name:	UNOCAL SS #4776/JOHN Y.N. GEE
Address:	3465 HOMESTEAD
City:	SANTA CLARA
Status:	Not reported
Comp Number:	31431
Number:	Not reported
Board Of Equalization:	44-000051
Referral Date:	Not reported
Action Date:	Not reported
Created Date:	Not reported
Owner Tank Id:	Not reported
SWRCB Tank Id:	43-010-031431-000003
Tank Status:	Not reported
Capacity:	280
Active Date:	Not reported
Tank Use:	OIL
STG:	WASTE

UNOCAL SS #4776/JOHN Y.N. GEE (Continued) **S101594479**

Content: U
Number Of Tanks: Not reported

HIST UST:
Name: UNION OIL SS 4776
Address: 3465 HOMESTEAD ROAD
City,State,Zip: SANTA CLARA, CA 95051
File Number: 00020A35
URL: http://geotracker.waterboards.ca.gov/ustpdfs/pdf/00020A35.pdf
Region: Not reported
Facility ID: Not reported
Facility Type: Not reported
Other Type: Not reported
Contact Name: Not reported
Telephone: Not reported
Owner Name: Not reported
Owner Address: Not reported
Owner City,St,Zip: Not reported
Total Tanks: Not reported

Tank Num: Not reported
Container Num: Not reported
Year Installed: Not reported
Tank Capacity: Not reported
Tank Used for: Not reported
Type of Fuel: Not reported
Container Construction Thickness: Not reported
Leak Detection: Not reported

Click here for Geo Tracker PDF:

CA FID UST:
Facility ID: 43001550
Regulated By: UTNKA
Regulated ID: Not reported
Cortese Code: Not reported
SIC Code: Not reported
Facility Phone: 4082447002
Mail To: Not reported
Mailing Address: P.O. BOX 5155
Mailing Address 2: Not reported
Mailing City,St,Zip: SANTA CLARA 95051
Contact: Not reported
Contact Phone: Not reported
DUNs Number: Not reported
NPDES Number: Not reported
EPA ID: Not reported
Comments: Not reported
Status: Active

CERS:
Name: UNOCAL SERVICE STATION #4776
Address: 3465 HOMESTEAD RD
City,State,Zip: SANTA CLARA, CA 95051
Site ID: 232640
CERS ID: T0608501524

UNOCAL SS #4776/JOHN Y.N. GEE (Continued) **S101594479**

CERS Description: Leaking Underground Storage Tank Cleanup Site

Affiliation:

Affiliation Type Desc:	Regional Board Caseworker
Entity Name:	Regional Water Board - SAN FRANCISCO BAY RWQCB (REGION 2)
Entity Title:	Not reported
Affiliation Address:	1515 CLAY ST SUITE 1400
Affiliation City:	OAKLAND
Affiliation State:	CA
Affiliation Country:	Not reported
Affiliation Zip:	Not reported
Affiliation Phone:	Not reported

Affiliation Type Desc:	Local Agency Caseworker
Entity Name:	UST CASE WORKER - SANTA CLARA COUNTY LOP
Entity Title:	Not reported
Affiliation Address:	1555 Berger Drive, Suite 300
Affiliation City:	SAN JOSE
Affiliation State:	CA
Affiliation Country:	Not reported
Affiliation Zip:	Not reported
Affiliation Phone:	4089183400

B47 **PAULS UNION SERVICE** **EDR Hist Auto** **1021130271**
ESE **3465 HOMESTEAD ROAD** **N/A**
< 1/8 **SANTA CLARA, CA 95051**
0.082 mi.
433 ft. **Site 25 of 31 in cluster B**

Relative: EDR Hist Auto
Higher

Actual:
133 ft.

Year:	Name:	Type:
1975	PAULS UNION SERVICE	Gasoline Service Stations
1976	PAULS UNION SERVICE	Gasoline Service Stations
1977	PAULS UNION SERVICE	Gasoline Service Stations
1978	PAULS UNION SERVICE	Gasoline Service Stations
1979	PAULS UNION SERVICE	Gasoline Service Stations
1980	PAULS UNION SERVICE	Gasoline Service Stations
1982	PAULS UNION SERVICE	Gasoline Service Stations
1983	PAULS UNION SERVICE	Gasoline Service Stations
1985	PAULS UNION SERVICE	Gasoline Service Stations
1986	PAULS UNION SERVICE	Gasoline Service Stations
1986	UNOCAL 76 INCORP	Gasoline Service Stations
1987	PAULS UNION SERVICE	Gasoline Service Stations
1987	UNOCAL 76 INCORP	Gasoline Service Stations
1988	UNOCAL 76 INCORP	Gasoline Service Stations
1989	GEE JOHN UNION 76	Gasoline Service Stations, NEC
1991	GEE JOHN UNION 76	Gasoline Service Stations, NEC
1992	GEE JOHN UNION 76	Gasoline Service Stations, NEC
1993	GEE JOHN UNION 76	Gasoline Service Stations, NEC
1994	GEE JOHN UNION 76	Gasoline Service Stations, NEC

C48 **MELODY SU** **RCRA NonGen / NLR** **1025837370**
East **835 BING DRIVE UNIT 6** **CAC003016960**
< 1/8 **SANTA CLARA, CA 95051**
0.083 mi.
438 ft. **Site 1 of 2 in cluster C**

Relative: **Lower**
Actual: **130 ft.**

RCRA NonGen / NLR:

Date Form Received by Agency:		2019-05-28 00:00:00.0
Handler Name:	MELODY SU	
Handler Address:		835 BING DRIVE UNIT 6
Handler City,State,Zip:		SANTA CLARA, CA 95051
EPA ID:		CAC003016960
Contact Name:		MELODY SU
Contact Address:		835 BING DRIVE UNIT 6
Contact City,State,Zip:		SANTA CLARA, CA 95051
Contact Telephone:		408-242-7330
Contact Fax:		Not reported
Contact Email:		NICOLE@ENV-REM.COM
Contact Title:		Not reported
EPA Region:		09
Land Type:		Not reported
Federal Waste Generator Description:		Not a generator, verified
Non-Notifier:		Not reported
Biennial Report Cycle:		Not reported
Accessibility:		Not reported
Active Site Indicator:		Handler Activities
State District Owner:		Not reported
State District:		Not reported
Mailing Address:		835 BING DRIVE UNIT 6
Mailing City,State,Zip:		SANTA CLARA, CA 95051
Owner Name:		MELODY SU
Owner Type:		Other
Operator Name:		MELODY SU
Operator Type:		Other
Short-Term Generator Activity:		No
Importer Activity:		No
Mixed Waste Generator:		No
Transporter Activity:		No
Transfer Facility Activity:		No
Recycler Activity with Storage:		No
Small Quantity On-Site Burner Exemption:		No
Smelting Melting and Refining Furnace Exemption:		No
Underground Injection Control:		No
Off-Site Waste Receipt:		No
Universal Waste Indicator:		Yes
Universal Waste Destination Facility:		Yes
Federal Universal Waste:		No
Active Site Fed-Reg Treatment Storage and Disposal Facility:		Not reported
Active Site Converter Treatment storage and Disposal Facility:		Not reported
Active Site State-Reg Treatment Storage and Disposal Facility:		Not reported
Active Site State-Reg Handler:		---
Federal Facility Indicator:		Not reported
Hazardous Secondary Material Indicator:		N
Sub-Part K Indicator:		Not reported
Commercial TSD Indicator:		No
Treatment Storage and Disposal Type:		Not reported
2018 GPRA Permit Baseline:		Not on the Baseline
2018 GPRA Renewals Baseline:		Not on the Baseline
Permit Renewals Workload Universe:		Not reported

MELODY SU (Continued) **1025837370**

Permit Workload Universe:	Not reported
Permit Progress Universe:	Not reported
Post-Closure Workload Universe:	Not reported
Closure Workload Universe:	Not reported
202 GPRA Corrective Action Baseline:	No
Corrective Action Workload Universe:	No
Subject to Corrective Action Universe:	No
Non-TSDFs Where RCRA CA has Been Imposed Universe:	No
TSDFs Potentially Subject to CA Under 3004 (u)/(v) Universe:	No
TSDFs Only Subject to CA under Discretionary Auth Universe:	No
Corrective Action Priority Ranking:	No NCAPS ranking
Environmental Control Indicator:	No
Institutional Control Indicator:	No
Human Exposure Controls Indicator:	N/A
Groundwater Controls Indicator:	N/A
Operating TSDF Universe:	Not reported
Full Enforcement Universe:	Not reported
Significant Non-Complier Universe:	No
Unaddressed Significant Non-Complier Universe:	No
Addressed Significant Non-Complier Universe:	No
Significant Non-Complier With a Compliance Schedule Universe:	No
Financial Assurance Required:	Not reported
Handler Date of Last Change:	2019-06-27 14:19:07.0
Recognized Trader-Importer:	No
Recognized Trader-Exporter:	No
Importer of Spent Lead Acid Batteries:	No
Exporter of Spent Lead Acid Batteries:	No
Recycler Activity Without Storage:	No
Manifest Broker:	No
Sub-Part P Indicator:	No

Handler - Owner Operator:

Owner/Operator Indicator:	Operator
Owner/Operator Name:	MELODY SU
Legal Status:	Other
Date Became Current:	Not reported
Date Ended Current:	Not reported
Owner/Operator Address:	835 BING DRIVE UNIT 6
Owner/Operator City,State,Zip:	SANTA CLARA, CA 95051
Owner/Operator Telephone:	408-242-7330
Owner/Operator Telephone Ext:	Not reported
Owner/Operator Fax:	Not reported
Owner/Operator Email:	Not reported

Owner/Operator Indicator:	Owner
Owner/Operator Name:	MELODY SU
Legal Status:	Other
Date Became Current:	Not reported
Date Ended Current:	Not reported
Owner/Operator Address:	835 BING DRIVE UNIT 6
Owner/Operator City,State,Zip:	SANTA CLARA, CA 95051
Owner/Operator Telephone:	408-242-7330
Owner/Operator Telephone Ext:	Not reported
Owner/Operator Fax:	Not reported
Owner/Operator Email:	Not reported

MELODY SU (Continued) **1025837370**

Historic Generators:
Receive Date: 2019-05-28 00:00:00.0
Handler Name: MELODY SU
Federal Waste Generator Description: Not a generator, verified
State District Owner: Not reported
Large Quantity Handler of Universal Waste: No
Recognized Trader Importer: No
Recognized Trader Exporter: No
Spent Lead Acid Battery Importer: No
Spent Lead Acid Battery Exporter: No
Current Record: Yes
Non Storage Recycler Activity: Not reported
Electronic Manifest Broker: Not reported

List of NAICS Codes and Descriptions:
NAICS Code: 56299
NAICS Description: ALL OTHER WASTE MANAGEMENT SERVICES

Facility Has Received Notices of Violations:
Violations: No Violations Found

Evaluation Action Summary:
Evaluations: No Evaluations Found

C49 **MARTHA RENTERIA** **RCRA NonGen / NLR** **1026488707**
East **835 BING DRIVE** **CAC003094938**
< 1/8 **SANTA CLARA, CA 95051**
0.083 mi.
438 ft. **Site 2 of 2 in cluster C**

Relative: RCRA NonGen / NLR:
Lower
Date Form Received by Agency: 2020-11-30 00:00:00.0
Actual: Handler Name: MARTHA RENTERIA
130 ft. Handler Address: 835 BING DRIVE
Handler City,State,Zip: SANTA CLARA, CA 95051
EPA ID: CAC003094938
Contact Name: MARTHA RENTERIA
Contact Address: 835 BING DRIVE
Contact City,State,Zip: SANTA CLARA, CA 95051
Contact Telephone: 650-207-8542
Contact Fax: Not reported
Contact Email: ARIANAHENDERSON@ALLIANCE-ENVIRO.COM
Contact Title: Not reported
EPA Region: 09
Land Type: Not reported
Federal Waste Generator Description: Not a generator, verified
Non-Notifier: Not reported
Biennial Report Cycle: Not reported
Accessibility: Not reported
Active Site Indicator: Not reported
State District Owner: Not reported
State District: Not reported
Mailing Address: 835 BING DRIVE
Mailing City,State,Zip: SANTA CLARA, CA 95051
Owner Name: MARTHA RENTERIA

MARTHA RENTERIA (Continued) **1026488707**

Owner Type:	Other
Operator Name:	MARTHA RENTERIA
Operator Type:	Other
Short-Term Generator Activity:	No
Importer Activity:	No
Mixed Waste Generator:	No
Transporter Activity:	No
Transfer Facility Activity:	No
Recycler Activity with Storage:	No
Small Quantity On-Site Burner Exemption:	No
Smelting Melting and Refining Furnace Exemption:	No
Underground Injection Control:	No
Off-Site Waste Receipt:	No
Universal Waste Indicator:	No
Universal Waste Destination Facility:	No
Federal Universal Waste:	No
Active Site Fed-Reg Treatment Storage and Disposal Facility:	Not reported
Active Site Converter Treatment storage and Disposal Facility:	Not reported
Active Site State-Reg Treatment Storage and Disposal Facility:	Not reported
Active Site State-Reg Handler:	---
Federal Facility Indicator:	Not reported
Hazardous Secondary Material Indicator:	N
Sub-Part K Indicator:	Not reported
Commercial TSD Indicator:	No
Treatment Storage and Disposal Type:	Not reported
2018 GPRA Permit Baseline:	Not on the Baseline
2018 GPRA Renewals Baseline:	Not on the Baseline
Permit Renewals Workload Universe:	Not reported
Permit Workload Universe:	Not reported
Permit Progress Universe:	Not reported
Post-Closure Workload Universe:	Not reported
Closure Workload Universe:	Not reported
202 GPRA Corrective Action Baseline:	No
Corrective Action Workload Universe:	No
Subject to Corrective Action Universe:	No
Non-TSDFs Where RCRA CA has Been Imposed Universe:	No
TSDFs Potentially Subject to CA Under 3004 (u)/(v) Universe:	No
TSDFs Only Subject to CA under Discretionary Auth Universe:	No
Corrective Action Priority Ranking:	No NCAPS ranking
Environmental Control Indicator:	No
Institutional Control Indicator:	No
Human Exposure Controls Indicator:	N/A
Groundwater Controls Indicator:	N/A
Operating TSDF Universe:	Not reported
Full Enforcement Universe:	Not reported
Significant Non-Complier Universe:	No
Unaddressed Significant Non-Complier Universe:	No
Addressed Significant Non-Complier Universe:	No
Significant Non-Complier With a Compliance Schedule Universe:	No
Financial Assurance Required:	Not reported
Handler Date of Last Change:	2020-12-03 16:49:07.0
Recognized Trader-Importer:	No
Recognized Trader-Exporter:	No
Importer of Spent Lead Acid Batteries:	No
Exporter of Spent Lead Acid Batteries:	No
Recycler Activity Without Storage:	No
Manifest Broker:	No

MARTHA RENTERIA (Continued) **1026488707**

Sub-Part P Indicator: No

Handler - Owner Operator:
Owner/Operator Indicator: Operator
Owner/Operator Name: MARTHA RENTERIA
Legal Status: Other
Date Became Current: Not reported
Date Ended Current: Not reported
Owner/Operator Address: 835 BING DRIVE
Owner/Operator City,State,Zip: SANTA CLARA, CA 95051
Owner/Operator Telephone: 650-207-8542
Owner/Operator Telephone Ext: Not reported
Owner/Operator Fax: Not reported
Owner/Operator Email: Not reported

Owner/Operator Indicator: Owner
Owner/Operator Name: MARTHA RENTERIA
Legal Status: Other
Date Became Current: Not reported
Date Ended Current: Not reported
Owner/Operator Address: 835 BING DRIVE
Owner/Operator City,State,Zip: SANTA CLARA, CA 95051
Owner/Operator Telephone: 650-207-8542
Owner/Operator Telephone Ext: Not reported
Owner/Operator Fax: Not reported
Owner/Operator Email: Not reported

Historic Generators:
Receive Date: 2020-11-30 00:00:00.0
Handler Name: MARTHA RENTERIA
Federal Waste Generator Description: Not a generator, verified
State District Owner: Not reported
Large Quantity Handler of Universal Waste: No
Recognized Trader Importer: No
Recognized Trader Exporter: No
Spent Lead Acid Battery Importer: No
Spent Lead Acid Battery Exporter: No
Current Record: Yes
Non Storage Recycler Activity: Not reported
Electronic Manifest Broker: Not reported

List of NAICS Codes and Descriptions:
NAICS Code: 56299
NAICS Description: ALL OTHER WASTE MANAGEMENT SERVICES

Facility Has Received Notices of Violations:
Violations: No Violations Found

Evaluation Action Summary:
Evaluations: No Evaluations Found

B50 **10 MIN SPEED OIL CHANGE CENTER** **RCRA NonGen / NLR** **1024805196**
ESE **3478 HOMESTEAD RD** **CAL000262293**
< 1/8 **SANTA CLARA, CA 95051**
0.087 mi.
457 ft. **Site 26 of 31 in cluster B**

Relative:
Higher

Actual:
134 ft.

RCRA NonGen / NLR:

Date Form Received by Agency:	2002-11-15 00:00:00.0
Handler Name:	10 MIN SPEED OIL CHANGE CENTER
Handler Address:	3478 HOMESTEAD RD
Handler City,State,Zip:	SANTA CLARA, CA 95051
EPA ID:	CAL000262293
Contact Name:	KYU YONG LEE
Contact Address:	10175 SAN PABLO AVE
Contact City,State,Zip:	EL CERRITO, CA 94530
Contact Telephone:	510-985-1010
Contact Fax:	510-985-1010
Contact Email:	JYLEE930@HOTMAIL.COM
Contact Title:	Not reported
EPA Region:	09
Land Type:	Not reported
Federal Waste Generator Description:	Not a generator, verified
Non-Notifier:	Not reported
Biennial Report Cycle:	Not reported
Accessibility:	Not reported
Active Site Indicator:	Handler Activities
State District Owner:	Not reported
State District:	Not reported
Mailing Address:	5225 SHATTUCK AVE
Mailing City,State,Zip:	OAKLAND, CA 94609-0000
Owner Name:	JAE M. LEE
Owner Type:	Other
Operator Name:	KYU YONG LEE
Operator Type:	Other
Short-Term Generator Activity:	No
Importer Activity:	No
Mixed Waste Generator:	No
Transporter Activity:	No
Transfer Facility Activity:	No
Recycler Activity with Storage:	No
Small Quantity On-Site Burner Exemption:	No
Smelting Melting and Refining Furnace Exemption:	No
Underground Injection Control:	No
Off-Site Waste Receipt:	No
Universal Waste Indicator:	Yes
Universal Waste Destination Facility:	Yes
Federal Universal Waste:	No
Active Site Fed-Reg Treatment Storage and Disposal Facility:	Not reported
Active Site Converter Treatment storage and Disposal Facility:	Not reported
Active Site State-Reg Treatment Storage and Disposal Facility:	Not reported
Active Site State-Reg Handler:	---
Federal Facility Indicator:	Not reported
Hazardous Secondary Material Indicator:	N
Sub-Part K Indicator:	Not reported
Commercial TSD Indicator:	No
Treatment Storage and Disposal Type:	Not reported
2018 GPRA Permit Baseline:	Not on the Baseline
2018 GPRA Renewals Baseline:	Not on the Baseline
Permit Renewals Workload Universe:	Not reported

10 MIN SPEED OIL CHANGE CENTER (Continued) **1024805196**

Permit Workload Universe:	Not reported
Permit Progress Universe:	Not reported
Post-Closure Workload Universe:	Not reported
Closure Workload Universe:	Not reported
202 GPRA Corrective Action Baseline:	No
Corrective Action Workload Universe:	No
Subject to Corrective Action Universe:	No
Non-TSDFs Where RCRA CA has Been Imposed Universe:	No
TSDFs Potentially Subject to CA Under 3004 (u)/(v) Universe:	No
TSDFs Only Subject to CA under Discretionary Auth Universe:	No
Corrective Action Priority Ranking:	No NCAPS ranking
Environmental Control Indicator:	No
Institutional Control Indicator:	No
Human Exposure Controls Indicator:	N/A
Groundwater Controls Indicator:	N/A
Operating TSDF Universe:	Not reported
Full Enforcement Universe:	Not reported
Significant Non-Complier Universe:	No
Unaddressed Significant Non-Complier Universe:	No
Addressed Significant Non-Complier Universe:	No
Significant Non-Complier With a Compliance Schedule Universe:	No
Financial Assurance Required:	Not reported
Handler Date of Last Change:	2018-09-05 20:24:29.0
Recognized Trader-Importer:	No
Recognized Trader-Exporter:	No
Importer of Spent Lead Acid Batteries:	No
Exporter of Spent Lead Acid Batteries:	No
Recycler Activity Without Storage:	No
Manifest Broker:	No
Sub-Part P Indicator:	No

Handler - Owner Operator:

Owner/Operator Indicator:	Operator
Owner/Operator Name:	KYU YONG LEE
Legal Status:	Other
Date Became Current:	Not reported
Date Ended Current:	Not reported
Owner/Operator Address:	10175 SAN PABLO AVE
Owner/Operator City,State,Zip:	EL CERRITO, CA 94530
Owner/Operator Telephone:	510-985-1010
Owner/Operator Telephone Ext:	Not reported
Owner/Operator Fax:	Not reported
Owner/Operator Email:	Not reported

Owner/Operator Indicator:	Owner
Owner/Operator Name:	JAE M. LEE
Legal Status:	Other
Date Became Current:	Not reported
Date Ended Current:	Not reported
Owner/Operator Address:	3696 HAPPY VALLEY RD
Owner/Operator City,State,Zip:	LAFAYETTE, CA 94549
Owner/Operator Telephone:	510-985-1010
Owner/Operator Telephone Ext:	Not reported
Owner/Operator Fax:	Not reported
Owner/Operator Email:	Not reported

10 MIN SPEED OIL CHANGE CENTER (Continued) **1024805196**

Historic Generators:
- Receive Date: 2002-11-15 00:00:00.0
- Handler Name: 10 MIN SPEED OIL CHANGE CENTER
- Federal Waste Generator Description: Not a generator, verified
- State District Owner: Not reported
- Large Quantity Handler of Universal Waste: No
- Recognized Trader Importer: No
- Recognized Trader Exporter: No
- Spent Lead Acid Battery Importer: No
- Spent Lead Acid Battery Exporter: No
- Current Record: Yes
- Non Storage Recycler Activity: Not reported
- Electronic Manifest Broker: Not reported

List of NAICS Codes and Descriptions:
- NAICS Code: 811111
- NAICS Description: GENERAL AUTOMOTIVE REPAIR

Facility Has Received Notices of Violations:
- Violations: No Violations Found

Evaluation Action Summary:
- Evaluations: No Evaluations Found

B51 **BEACON LUBE STOP # 27-8** **HIST UST** **U001601855**
ESE **3478 HOMESTEAD RD** **N/A**
< 1/8 **SANTA CLARA, CA 95051**
0.087 mi.
457 ft. **Site 27 of 31 in cluster B**

Relative: Higher
Actual: 134 ft.

HIST UST:
- Name: BEACON LUBE STOP # 27-8
- Address: 3478 HOMESTEAD RD
- City,State,Zip: SANTA CLARA, CA 95051
- File Number: Not reported
- URL: Not reported
- Region: STATE
- Facility ID: 00000042181
- Facility Type: Other
- Other Type: AUTO LUBRICATING SER
- Contact Name: JOHN SOZINHO
- Telephone: 2095820241
- Owner Name: BEACON OIL COMPANY
- Owner Address: 525 W. THIRD STREET
- Owner City,St,Zip: HANFORD, CA 93230
- Total Tanks: 0004

- Tank Num: 001
- Container Num: 27-8-5
- Year Installed: 1984
- Tank Capacity: 00003000
- Tank Used for: WASTE
- Type of Fuel: WASTE OIL
- Container Construction Thickness: .025
- Leak Detection: Sensor Instrument

BEACON LUBE STOP # 27-8 (Continued) **U001601855**

Tank Num:	002
Container Num:	27-8-6A
Year Installed:	1984
Tank Capacity:	00003000
Tank Used for:	PRODUCT
Type of Fuel:	Not reported
Container Construction Thickness:	.025
Leak Detection:	Stock Inventor, Sensor Instrument

Tank Num:	003
Container Num:	27-8-6B
Year Installed:	1984
Tank Capacity:	00003000
Tank Used for:	PRODUCT
Type of Fuel:	Not reported
Container Construction Thickness:	.025
Leak Detection:	Stock Inventor, Sensor Instrument

Tank Num:	004
Container Num:	27-8-6C
Year Installed:	1984
Tank Capacity:	00003000
Tank Used for:	PRODUCT
Type of Fuel:	Not reported
Container Construction Thickness:	.025
Leak Detection:	Stock Inventor, Sensor Instrument

B52 **JIFFY LUBE #674/CALIFORNIA LUBRICANTS** **SWEEPS UST** **S106927788**
ESE **3478 HOMESTEAD RD.** **N/A**
< 1/8 **SANTA CLARA, CA 95051**
0.087 mi.
457 ft. **Site 28 of 31 in cluster B**

Relative: **Higher**

Actual: **134 ft.**

SWEEPS UST:

Name:	JIFFY LUBE #674/CALIFORNIA LUBRICANTS
Address:	3478 HOMESTEAD RD.
City:	SANTA CLARA
Status:	Active
Comp Number:	42181
Number:	3
Board Of Equalization:	Not reported
Referral Date:	05-09-91
Action Date:	05-09-91
Created Date:	12-31-90
Owner Tank Id:	27-9-5
SWRCB Tank Id:	43-010-042181-000001
Tank Status:	A
Capacity:	3000
Active Date:	05-09-91
Tank Use:	OIL
STG:	W
Content:	WASTE OIL
Number Of Tanks:	4

Name:	JIFFY LUBE #674/CALIFORNIA LUBRICANTS
Address:	3478 HOMESTEAD RD.
City:	SANTA CLARA
Status:	Active

JIFFY LUBE #674/CALIFORNIA LUBRICANTS (Continued) **S106927788**

Comp Number:	42181
Number:	3
Board Of Equalization:	Not reported
Referral Date:	05-09-91
Action Date:	05-09-91
Created Date:	12-31-90
Owner Tank Id:	27-9-6A
SWRCB Tank Id:	43-010-042181-000002
Tank Status:	A
Capacity:	3000
Active Date:	05-09-91
Tank Use:	OIL
STG:	P
Content:	OIL
Number Of Tanks:	Not reported

Name:	JIFFY LUBE #674/CALIFORNIA LUBRICANTS
Address:	3478 HOMESTEAD RD.
City:	SANTA CLARA
Status:	Active
Comp Number:	42181
Number:	3
Board Of Equalization:	Not reported
Referral Date:	05-09-91
Action Date:	05-09-91
Created Date:	12-31-90
Owner Tank Id:	27-9-6B
SWRCB Tank Id:	43-010-042181-000003
Tank Status:	A
Capacity:	3000
Active Date:	05-09-91
Tank Use:	OIL
STG:	P
Content:	OIL
Number Of Tanks:	Not reported

Name:	JIFFY LUBE #674/CALIFORNIA LUBRICANTS
Address:	3478 HOMESTEAD RD.
City:	SANTA CLARA
Status:	Active
Comp Number:	42181
Number:	3
Board Of Equalization:	Not reported
Referral Date:	05-09-91
Action Date:	05-09-91
Created Date:	12-31-90
Owner Tank Id:	27-9-6C
SWRCB Tank Id:	43-010-042181-000004
Tank Status:	A
Capacity:	3000
Active Date:	05-09-91
Tank Use:	OIL
STG:	P
Content:	OIL
Number Of Tanks:	Not reported

B53 **JIFFY LUBE NO. 674** **LUST** **S102807996**
ESE **3478 HOMESTEAD RD** **HIST LUST** **N/A**
< 1/8 **SANTA CLARA, CA 95050** **CERS HAZ WASTE**
0.087 mi. **HIST UST**
457 ft. **Site 29 of 31 in cluster B** **CERS TANKS**
Cortese
Relative: **HIST CORTESE**
Higher **CERS**

Actual:
134 ft.

LUST:

Name:	JIFFY LUBE NO. 674
Address:	3478 HOMESTEAD RD
City,State,Zip:	SANTA CLARA, CA 95050
Lead Agency:	SANTA CLARA COUNTY LOP
Case Type:	LUST Cleanup Site
Geo Track:	http://geotracker.waterboards.ca.gov/profile_report.asp?global_id=T0608502140
Global Id:	T0608502140
Latitude:	37.3376469839199
Longitude:	-121.992530822754
Status:	Completed - Case Closed
Status Date:	03/10/1999
Case Worker:	UST
RB Case Number:	Not reported
Local Agency:	SANTA CLARA COUNTY LOP
File Location:	All Files are on GeoTracker or in the Local Agency Database
Local Case Number:	Not reported
Potential Media Affect:	Soil
Potential Contaminants of Concern:	Waste Oil / Motor / Hydraulic / Lubricating
Site History:	Not reported

LUST:

Global Id:	T0608502140
Contact Type:	Regional Board Caseworker
Contact Name:	Regional Water Board
Organization Name:	SAN FRANCISCO BAY RWQCB (REGION 2)
Address:	1515 CLAY ST SUITE 1400
City:	OAKLAND
Email:	Not reported
Phone Number:	Not reported

Global Id:	T0608502140
Contact Type:	Local Agency Caseworker
Contact Name:	UST CASE WORKER
Organization Name:	SANTA CLARA COUNTY LOP
Address:	1555 Berger Drive, Suite 300
City:	SAN JOSE
Email:	Not reported
Phone Number:	4089183400

LUST:

Global Id:	T0608502140
Action Type:	Other
Date:	09/04/1998
Action:	Leak Reported

Global Id:	T0608502140
Action Type:	RESPONSE
Date:	08/14/1998
Action:	Other Report / Document

JIFFY LUBE NO. 674 (Continued) **S102807996**

Global Id: T0608502140
Action Type: RESPONSE
Date: 09/04/1998
Action: Other Report / Document

Global Id: T0608502140
Action Type: ENFORCEMENT
Date: 03/10/1999
Action: Closure/No Further Action Letter

LUST:
Global Id: T0608502140
Status: Open - Case Begin Date
Status Date: 09/04/1998

Global Id: T0608502140
Status: Completed - Case Closed
Status Date: 03/10/1999

LUST REG 2:
Region: 2
Facility Id: Not reported
Facility Status: Case Closed
Case Number: 07S1W08G06f
How Discovered: Not reported
Leak Cause: Not reported
Leak Source: Not reported
Date Leak Confirmed: Not reported
Oversight Program: LUST
Prelim. Site Assesment Wokplan Submitted: Not reported
Preliminary Site Assesment Began: Not reported
Pollution Characterization Began: Not reported
Pollution Remediation Plan Submitted: Not reported
Date Remediation Action Underway: Not reported
Date Post Remedial Action Monitoring Began: Not reported

LUST SANTA CLARA:
Name: JIFFY LUBE NO. 674
Address: 3478 HOMESTEAD RD
City,State,Zip: SANTA CLARA, CA
Region: SANTA CLARA
SCVWD ID: 07S1W08G06F
Date Closed: 03/10/1999
EDR Link ID: 07S1W08G06F

HIST LUST SANTA CLARA:
Name: Jiffy Lube No. 674
Address: 3478 Homestead Rd
City: Santa Clara
Region: SANTA CLARA
Region Code: 2
SCVWD ID: 07S1W08G06
Oversite Agency: SCVWD
Date Listed: 1999-03-10 00:00:00

JIFFY LUBE NO. 674 (Continued) **S102807996**

Closed Date: 1999-03-10 00:00:00

CERS HAZ WASTE:

Name:	SPEED OIL CHANGE CENTER #4
Address:	3478 HOMESTEAD RD
City,State,Zip:	SANTA CLARA, CA 95051
Site ID:	69970
CERS ID:	10087198
CERS Description:	Hazardous Waste Generator

HIST UST:

Name:	BEACON LUBE STOP 27-8
Address:	3478 HOMESTEAD ROAD
City,State,Zip:	SANTA CLARA, CA 95051
File Number:	0002CE9B
URL:	http://geotracker.waterboards.ca.gov/ustpdfs/pdf/0002CE9B.pdf
Region:	Not reported
Facility ID:	Not reported
Facility Type:	Not reported
Other Type:	Not reported
Contact Name:	Not reported
Telephone:	Not reported
Owner Name:	Not reported
Owner Address:	Not reported
Owner City,St,Zip:	Not reported
Total Tanks:	Not reported
Tank Num:	Not reported
Container Num:	Not reported
Year Installed:	Not reported
Tank Capacity:	Not reported
Tank Used for:	Not reported
Type of Fuel:	Not reported
Container Construction Thickness:	Not reported
Leak Detection:	Not reported

Click here for Geo Tracker PDF:

CERS TANKS:

Name:	SPEED OIL CHANGE CENTER #4
Address:	3478 HOMESTEAD RD
City,State,Zip:	SANTA CLARA, CA 95051
Site ID:	69970
CERS ID:	10087198
CERS Description:	Aboveground Petroleum Storage

CORTESE:

Name:	JIFFY LUBE NO. 674
Address:	3478 HOMESTEAD RD
City,State,Zip:	SANTA CLARA, CA 95050
Region:	CORTESE
Envirostor Id:	Not reported
Global ID:	T0608502140
Site/Facility Type:	LUST CLEANUP SITE
Cleanup Status:	COMPLETED - CASE CLOSED

JIFFY LUBE NO. 674 (Continued) **S102807996**

Status Date:	Not reported
Site Code:	Not reported
Latitude:	Not reported
Longitude:	Not reported
Owner:	Not reported
Enf Type:	Not reported
Swat R:	Not reported
Flag:	active
Order No:	Not reported
Waste Discharge System No:	Not reported
Effective Date:	Not reported
Region 2:	Not reported
WID Id:	Not reported
Solid Waste Id No:	Not reported
Waste Management Uit Name:	Not reported
File Name:	Active Open

HIST CORTESE:

edr_fname:	JIFFY LUBE #674
edr_fadd1:	3478 HOMESTEAD
City,State,Zip:	SANTA CLARA, CA 95051
Region:	CORTESE
Facility County Code:	43
Reg By:	LTNKA
Reg Id:	43-2328

CERS:

Name:	SPEED OIL CHANGE CENTER #4
Address:	3478 HOMESTEAD RD
City,State,Zip:	SANTA CLARA, CA 95051
Site ID:	69970
CERS ID:	10087198
CERS Description:	Chemical Storage Facilities

Violations:

Site ID:	69970
Site Name:	Speed Oil Change Center #4
Violation Date:	12-12-2013
Citation:	22 CCR 15 66265.195(a) - California Code of Regulations, Title 22, Chapter 15, Section(s) 66265.195(a)
Violation Description:	Failure of the owner or operator to conduct inspections and maintain inspection records at the facility of the following tank equipment: 1) Overfill/spill control equipment (e.g., waste-feed cutoff systems, bypass systems, and drainage systems) to ensure that it is in good working order; 2) The aboveground portions of the tank system, if any, to detect corrosion or releases of waste; 3) Data gathered from monitoring equipment and leak-detection equipment, (e.g., pressure and temperature gauges, monitoring wells) to ensure that the tank system is being operated according to its design; 4) The construction materials and the area immediately surrounding the externally accessible portion of the tank system including secondary containment structures (e.g., dikes) to detect erosion or signs of releases of hazardous waste (e.g., wet spots, dead vegetation); and 5) For uncovered tanks, the level of waste in the tank, to ensure compliance with section 66265.194(b)(3).
Violation Notes:	Returned to compliance on 02/03/2015.
Violation Division:	Santa Clara City Fire Department

JIFFY LUBE NO. 674 (Continued) **S102807996**

Violation Program: HW
Violation Source: CERS

Site ID: 69970
Site Name: Speed Oil Change Center #4
Violation Date: 12-12-2013
Citation: 22 CCR 15 66265.194 - California Code of Regulations, Title 22, Chapter 15, Section(s) 66265.194
Violation Description: Failure to maintain the following general tank operating requirements: a) Hazardous wastes or treatment reagents shall not be placed in a tank system if they could cause the tank, its ancillary equipment, or the secondary containment system to rupture, leak, corrode, or otherwise fail. b) The owner or operator shall use appropriate controls and practices to prevent spills and overflows from tank or secondary containment systems. These include at a minimum: 1) Spill prevention controls (e.g., check valves, dry discount couplings); 2) Overfill prevention controls (e.g., level sensing devices, high level alarms, automatic feed cutoff, or bypass to a standby tank); and 3) Maintenance of sufficient freeboard in uncovered tanks to prevent overtopping by wave or wind action or by precipitation. Uncovered tanks shall be operated to ensure at least 60 centimeters (2 feet) of freeboard, unless the tank is equipped with a containment structure (e.g., dike or trench), a drainage control system or a diversion structure (e.g., standby tank) with a capacity that equals or exceeds the volume of the top 60 centimeters (2 feet) of the tank.
Violation Notes: Returned to compliance on 02/03/2015.
Violation Division: Santa Clara City Fire Department
Violation Program: HW
Violation Source: CERS

Site ID: 69970
Site Name: Speed Oil Change Center #4
Violation Date: 12-12-2013
Citation: 22 CCR 15 66265.16 - California Code of Regulations, Title 22, Chapter 15, Section(s) 66265.16
Violation Description: Failure to provide employees within the first six months after the date of their employment, or assignment to the facility, or to work unsupervised, or to a new position at a facility with hazardous waste training to ensure employees are competent in the following areas: hazardous waste management procedures (including contingency plan implementation) relevant to the positions in which they are employed, emergency response and emergency equipment, and procedures for using, inspecting, repairing, and replacing facility emergency and monitoring equipment. In addition, the owner/operator shall ensure facility personnel take part in an annual review of the initial training and training records training records on current personnel shall be kept until closure of the facility. Training records on former employees shall be kept for at least three years from the date the employee last worked at the facility. The records shall include the following: the job title for each position at the facility related to hazardous waste management, and the name of the employee filling each job; a written job description for each position, duties of facility personnel assigned to each position, and a written description of the type and amount of both introductory and continuing training that will be given to each person filling a position.
Violation Notes: Returned to compliance on 02/03/2015.
Violation Division: Santa Clara City Fire Department

JIFFY LUBE NO. 674 (Continued) **S102807996**

Violation Program: HW
Violation Source: CERS

Site ID: 69970
Site Name: Speed Oil Change Center #4
Violation Date: 12-12-2013
Citation: 22 CCR 12 66262.34(f) - California Code of Regulations, Title 22, Chapter 12, Section(s) 66262.34(f)
Violation Description: Failure to properly label hazardous waste accumulation containers with the following requirements: "Hazardous Waste", name and address of the generator, physical and chemical characteristics of the Hazardous Waste, and starting accumulation date.
Violation Notes: Returned to compliance on 02/03/2015.
Violation Division: Santa Clara City Fire Department
Violation Program: HW
Violation Source: CERS

Evaluation:
Eval General Type: Compliance Evaluation Inspection
Eval Date: 01-25-2017
Violations Found: No
Eval Type: Routine done by local agency
Eval Notes: Not reported
Eval Division: Santa Clara City Fire Department
Eval Program: HMRRP
Eval Source: CERS

Eval General Type: Compliance Evaluation Inspection
Eval Date: 01-25-2017
Violations Found: No
Eval Type: Routine done by local agency
Eval Notes: Not reported
Eval Division: Santa Clara City Fire Department
Eval Program: HW
Eval Source: CERS

Eval General Type: Compliance Evaluation Inspection
Eval Date: 12-12-2013
Violations Found: No
Eval Type: Routine done by local agency
Eval Notes: Not reported
Eval Division: Santa Clara City Fire Department
Eval Program: APSA
Eval Source: CERS

Eval General Type: Compliance Evaluation Inspection
Eval Date: 12-12-2013
Violations Found: No
Eval Type: Routine done by local agency
Eval Notes: Not reported
Eval Division: Santa Clara City Fire Department
Eval Program: HMRRP
Eval Source: CERS

Eval General Type: Compliance Evaluation Inspection
Eval Date: 12-12-2013
Violations Found: Yes

JIFFY LUBE NO. 674 (Continued) **S102807996**

Eval Type:	Routine done by local agency
Eval Notes:	Not reported
Eval Division:	Santa Clara City Fire Department
Eval Program:	HW
Eval Source:	CERS

Coordinates:

Site ID:	69970
Facility Name:	Speed Oil Change Center #4
Env Int Type Code:	HWG
Program ID:	10087198
Coord Name:	Not reported
Ref Point Type Desc:	Unknown
Latitude:	37.337788
Longitude:	-121.992259

Affiliation:

Affiliation Type Desc:	Identification Signer
Entity Name:	Kyu Yong Lee
Entity Title:	President
Affiliation Address:	Not reported
Affiliation City:	Not reported
Affiliation State:	Not reported
Affiliation Country:	Not reported
Affiliation Zip:	Not reported
Affiliation Phone:	Not reported

Affiliation Type Desc:	Document Preparer
Entity Name:	janice lee
Entity Title:	Not reported
Affiliation Address:	Not reported
Affiliation City:	Not reported
Affiliation State:	Not reported
Affiliation Country:	Not reported
Affiliation Zip:	Not reported
Affiliation Phone:	Not reported

Affiliation Type Desc:	Facility Mailing Address
Entity Name:	Mailing Address
Entity Title:	Not reported
Affiliation Address:	3478 Homestead Rd
Affiliation City:	Santa Clara
Affiliation State:	CA
Affiliation Country:	Not reported
Affiliation Zip:	95051
Affiliation Phone:	Not reported

Affiliation Type Desc:	Operator
Entity Name:	KYU LEE
Entity Title:	Not reported
Affiliation Address:	Not reported
Affiliation City:	Not reported
Affiliation State:	Not reported
Affiliation Country:	Not reported
Affiliation Zip:	Not reported
Affiliation Phone:	(510) 427-1010

JIFFY LUBE NO. 674 (Continued) **S102807996**

Affiliation Type Desc:	Legal Owner
Entity Name:	Kyu Yong Lee
Entity Title:	Not reported
Affiliation Address:	2601 Decoto Rd
Affiliation City:	Union City
Affiliation State:	CA
Affiliation Country:	United States
Affiliation Zip:	94587
Affiliation Phone:	(510) 368-6363

Affiliation Type Desc:	CUPA District
Entity Name:	Santa Clara City Fire Dept
Entity Title:	Not reported
Affiliation Address:	1675 Lincoln Street
Affiliation City:	Santa Clara
Affiliation State:	CA
Affiliation Country:	Not reported
Affiliation Zip:	95050
Affiliation Phone:	(408) 615-4970

Affiliation Type Desc:	Environmental Contact
Entity Name:	Kyu Yong Lee
Entity Title:	Not reported
Affiliation Address:	5225 shattuck ave.
Affiliation City:	oakland
Affiliation State:	CA
Affiliation Country:	Not reported
Affiliation Zip:	94609
Affiliation Phone:	Not reported

Affiliation Type Desc:	Parent Corporation
Entity Name:	Havoline Express Lube
Entity Title:	Not reported
Affiliation Address:	Not reported
Affiliation City:	Not reported
Affiliation State:	Not reported
Affiliation Country:	Not reported
Affiliation Zip:	Not reported
Affiliation Phone:	Not reported

Name:	JIFFY LUBE NO. 674
Address:	3478 HOMESTEAD RD
City,State,Zip:	SANTA CLARA, CA 95050
Site ID:	196688
CERS ID:	T0608502140
CERS Description:	Leaking Underground Storage Tank Cleanup Site

Affiliation:

Affiliation Type Desc:	Local Agency Caseworker
Entity Name:	UST CASE WORKER - SANTA CLARA COUNTY LOP
Entity Title:	Not reported
Affiliation Address:	1555 Berger Drive, Suite 300
Affiliation City:	SAN JOSE
Affiliation State:	CA
Affiliation Country:	Not reported
Affiliation Zip:	Not reported
Affiliation Phone:	4089183400

JIFFY LUBE NO. 674 (Continued) **S102807996**

Affiliation Type Desc:	Regional Board Caseworker
Entity Name:	Regional Water Board - SAN FRANCISCO BAY RWQCB (REGION 2)
Entity Title:	Not reported
Affiliation Address:	1515 CLAY ST SUITE 1400
Affiliation City:	OAKLAND
Affiliation State:	CA
Affiliation Country:	Not reported
Affiliation Zip:	Not reported
Affiliation Phone:	Not reported

B54 **SPEED OIL CHANGE CENTER #4** **AST** **A100113773**
ESE **3478 HOMESTEAD RD** **N/A**
< 1/8 **SANTA CLARA, CA**
0.087 mi.
457 ft. **Site 30 of 31 in cluster B**

Relative: **Higher**
Actual: **134 ft.**

AST:

Name:	SPEED OIL CHANGE CENTER #4
Address:	3478 HOMESTEAD RD
City/Zip:	SANTA CLARA,95051
Certified Unified Program Agencies:	Not reported
Owner:	Jae M. Lee
Total Gallons:	Not reported
CERSID:	10087198
Facility ID:	43-010-600657
Business Name:	Speed Oil Change Center #4
Phone:	408-551-0000
Fax:	4085510075
Mailing Address:	3478 Homestead Rd.
Mailing Address City:	Santa Clara
Mailing Address State:	CA
Mailing Address Zip Code:	95051
Operator Name:	Kyu Lee
Operator Phone:	5104271010
Owner Phone:	510-985-1010
Owner Mail Address:	3478 Homestead Rd.
Owner State:	CA
Owner Zip Code:	95051
Owner Country:	United States
Property Owner Name:	Not reported
Property Owner Phone:	Not reported
Property Owner Mailing Address:	Not reported
Property Owner City:	Not reported
Property Owner Stat :	Not reported
Property Owner Zip Code:	Not reported
Property Owner Country:	Not reported
EPAID:	CAL000262293

Name:	SPEED OIL CHANGE CENTER #4
Address:	3478 HOMESTEAD RD
City/Zip:	SANTA CLARA,
Certified Unified Program Agencies:	Santa Clara City
Owner:	Not reported
Total Gallons:	2,180
CERSID:	Not reported
Facility ID:	Not reported
Business Name:	Not reported

SPEED OIL CHANGE CENTER #4 (Continued) **A100113773**

Phone:	Not reported
Fax:	Not reported
Mailing Address:	Not reported
Mailing Address City:	Not reported
Mailing Address State:	Not reported
Mailing Address Zip Code:	Not reported
Operator Name:	Not reported
Operator Phone:	Not reported
Owner Phone:	Not reported
Owner Mail Address:	Not reported
Owner State:	Not reported
Owner Zip Code:	Not reported
Owner Country:	Not reported
Property Owner Name:	Not reported
Property Owner Phone:	Not reported
Property Owner Mailing Address:	Not reported
Property Owner City:	Not reported
Property Owner Stat :	Not reported
Property Owner Zip Code:	Not reported
Property Owner Country:	Not reported
EPAID:	Not reported

B55 **JIFFY LUBE #674** **CUPA Listings** **S113013130**
ESE **3478 HOMESTEAD RD** **HAZNET** **N/A**
< 1/8 **SANTA CLARA, CA 95051** **HWTS**
0.087 mi.
457 ft. **Site 31 of 31 in cluster B**

Relative:
Higher

Actual:
134 ft.

CUPA SANTA CLARA:

Name:	JIFFY LUBE #674
Address:	3478 HOMESTEAD RD
City,State,Zip:	SANTA CLARA, CA 95051
Region:	SANTA CLARA
PE#:	2206
Program Description:	GENERATES 5 TO <25 TONS/YR
Latitude:	37.337698
Longitude:	-121.991965
Record ID:	PR0314250
Facility ID:	FA0212362

HAZNET:

Name:	JIFFY LUBE #674
Address:	3478 HOMESTEAD RD
Address 2:	Not reported
City,State,Zip:	SANTA CLARA, CA 950510000
Contact:	ELLEN THOMSON
Telephone:	7135468147
Mailing Name:	Not reported
Mailing Address:	PO BOX 2967
Year:	2002
Gepaid:	CAD982037202
TSD EPA ID:	CAD059494310
CA Waste Code:	214 - Unspecified solvent mixture
Disposal Method:	H01 - Transfer Station
Tons:	0.25

JIFFY LUBE #674 (Continued) **S113013130**

Year: 2002
Gepaid: CAD982037202
TSD EPA ID: CAD059494310
CA Waste Code: 223 - Unspecified oil-containing waste
Disposal Method: H01 - Transfer Station
Tons: 0.3

Year: 2002
Gepaid: CAD982037202
TSD EPA ID: CAD009452657
CA Waste Code: 343 - Unspecified organic liquid mixture
Disposal Method: R01 - Recycler
Tons: 0.867

Year: 2001
Gepaid: CAD982037202
TSD EPA ID: CAD009452657
CA Waste Code: 343 - Unspecified organic liquid mixture
Disposal Method: R01 - Recycler
Tons: 1.853

Year: 2001
Gepaid: CAD982037202
TSD EPA ID: CAD059494310
CA Waste Code: 223 - Unspecified oil-containing waste
Disposal Method: H01 - Transfer Station
Tons: 0.5

Year: 2001
Gepaid: CAD982037202
TSD EPA ID: CAD980887418
CA Waste Code: 221 - Waste oil and mixed oil
Disposal Method: -
Tons: 1.33

Year: 2000
Gepaid: CAD982037202
TSD EPA ID: CAD009452657
CA Waste Code: 343 - Unspecified organic liquid mixture
Disposal Method: R01 - Recycler
Tons: 1.292

Year: 1999
Gepaid: CAD982037202
TSD EPA ID: CAD009452657
CA Waste Code: 343 - Unspecified organic liquid mixture
Disposal Method: R01 - Recycler
Tons: 4.386

Year: 1998
Gepaid: CAD982037202
TSD EPA ID: CAD009452657
CA Waste Code: 343 - Unspecified organic liquid mixture
Disposal Method: R01 - Recycler
Tons: 4.573

Year: 1998

JIFFY LUBE #674 (Continued) **S113013130**

Gepaid:	CAD982037202
TSD EPA ID:	CAD009466392
CA Waste Code:	512 - Other empty containers 30 gallons or more
Disposal Method:	R01 - Recycler
Tons:	3

Click this hyperlink while viewing on your computer to access
9 additional CA HAZNET: record(s) in the EDR Site Report.

Additional Info:

Year:	2001
Gen EPA ID:	CAD982037202
Shipment Date:	20011210
Creation Date:	1/29/2002 0:00:00
Receipt Date:	20011210
Manifest ID:	21299522
Trans EPA ID:	CAD009452657
Trans Name:	Not reported
Trans 2 EPA ID:	Not reported
Trans 2 Name:	Not reported
TSDF EPA ID:	CAD009452657
Trans Name:	Not reported
TSDF Alt EPA ID:	Not reported
TSDF Alt Name:	Not reported
Waste Code Description:	343 - Unspecified organic liquid mixture
RCRA Code:	Not reported
Meth Code:	R01 - Recycler
Quantity Tons:	0.204
Waste Quantity:	60
Quantity Unit:	G
Additional Code 1:	Not reported
Additional Code 2:	Not reported
Additional Code 3:	Not reported
Additional Code 4:	Not reported
Additional Code 5:	Not reported
Shipment Date:	20011126
Creation Date:	2/13/2002 0:00:00
Receipt Date:	20011130
Manifest ID:	20843032
Trans EPA ID:	CAD982413262
Trans Name:	Not reported
Trans 2 EPA ID:	SCR000074591
Trans 2 Name:	Not reported
TSDF EPA ID:	CAD059494310
Trans Name:	Not reported
TSDF Alt EPA ID:	Not reported
TSDF Alt Name:	Not reported
Waste Code Description:	223 - Unspecified oil-containing waste
RCRA Code:	Not reported
Meth Code:	H01 - Transfer Station
Quantity Tons:	0.25
Waste Quantity:	500
Quantity Unit:	P
Additional Code 1:	Not reported

JIFFY LUBE #674 (Continued) **S113013130**

Additional Code 2:	Not reported
Additional Code 3:	Not reported
Additional Code 4:	Not reported
Additional Code 5:	Not reported
Shipment Date:	20011005
Creation Date:	3/5/2003 18:31:30
Receipt Date:	Not reported
Manifest ID:	21063554
Trans EPA ID:	CAD009452657
Trans Name:	Not reported
Trans 2 EPA ID:	Not reported
Trans 2 Name:	Not reported
TSDF EPA ID:	CAD009452657
Trans Name:	Not reported
TSDF Alt EPA ID:	Not reported
TSDF Alt Name:	Not reported
Waste Code Description:	343 - Unspecified organic liquid mixture
RCRA Code:	Not reported
Meth Code:	R01 - Recycler
Quantity Tons:	0.425
Waste Quantity:	125
Quantity Unit:	G
Additional Code 1:	Not reported
Additional Code 2:	Not reported
Additional Code 3:	Not reported
Additional Code 4:	Not reported
Additional Code 5:	Not reported
Shipment Date:	20010814
Creation Date:	11/1/2001 0:00:00
Receipt Date:	20010817
Manifest ID:	20845158
Trans EPA ID:	CAD982413262
Trans Name:	Not reported
Trans 2 EPA ID:	SCR000074591
Trans 2 Name:	Not reported
TSDF EPA ID:	CAD059494310
Trans Name:	Not reported
TSDF Alt EPA ID:	Not reported
TSDF Alt Name:	Not reported
Waste Code Description:	223 - Unspecified oil-containing waste
RCRA Code:	Not reported
Meth Code:	H01 - Transfer Station
Quantity Tons:	0.25
Waste Quantity:	500
Quantity Unit:	P
Additional Code 1:	Not reported
Additional Code 2:	Not reported
Additional Code 3:	Not reported
Additional Code 4:	Not reported
Additional Code 5:	Not reported
Shipment Date:	20010606
Creation Date:	7/30/2001 0:00:00
Receipt Date:	20010611
Manifest ID:	21060095

JIFFY LUBE #674 (Continued) **S113013130**

Trans EPA ID:	CAD009452657
Trans Name:	Not reported
Trans 2 EPA ID:	Not reported
Trans 2 Name:	Not reported
TSDF EPA ID:	CAD009452657
Trans Name:	Not reported
TSDF Alt EPA ID:	Not reported
TSDF Alt Name:	Not reported
Waste Code Description:	343 - Unspecified organic liquid mixture
RCRA Code:	Not reported
Meth Code:	R01 - Recycler
Quantity Tons:	0.306
Waste Quantity:	90
Quantity Unit:	G
Additional Code 1:	Not reported
Additional Code 2:	Not reported
Additional Code 3:	Not reported
Additional Code 4:	Not reported
Additional Code 5:	Not reported

Shipment Date:	20010416
Creation Date:	6/20/2001 0:00:00
Receipt Date:	20010416
Manifest ID:	21072272
Trans EPA ID:	CAD009452657
Trans Name:	Not reported
Trans 2 EPA ID:	Not reported
Trans 2 Name:	Not reported
TSDF EPA ID:	CAD009452657
Trans Name:	Not reported
TSDF Alt EPA ID:	Not reported
TSDF Alt Name:	Not reported
Waste Code Description:	343 - Unspecified organic liquid mixture
RCRA Code:	Not reported
Meth Code:	R01 - Recycler
Quantity Tons:	0.306
Waste Quantity:	90
Quantity Unit:	G
Additional Code 1:	Not reported
Additional Code 2:	Not reported
Additional Code 3:	Not reported
Additional Code 4:	Not reported
Additional Code 5:	Not reported

Shipment Date:	20010321
Creation Date:	7/10/2001 0:00:00
Receipt Date:	20010322
Manifest ID:	20814106
Trans EPA ID:	CAD982413262
Trans Name:	Not reported
Trans 2 EPA ID:	Not reported
Trans 2 Name:	Not reported
TSDF EPA ID:	CAD980887418
Trans Name:	Not reported
TSDF Alt EPA ID:	Not reported
TSDF Alt Name:	Not reported
Waste Code Description:	221 - Waste oil and mixed oil

JIFFY LUBE #674 (Continued) **S113013130**

RCRA Code:	Not reported
Meth Code:	- Not reported
Quantity Tons:	1.33
Waste Quantity:	350
Quantity Unit:	G
Additional Code 1:	Not reported
Additional Code 2:	Not reported
Additional Code 3:	Not reported
Additional Code 4:	Not reported
Additional Code 5:	Not reported
Shipment Date:	20010102
Creation Date:	3/6/2001 0:00:00
Receipt Date:	20010103
Manifest ID:	20876631
Trans EPA ID:	CAD009452657
Trans Name:	Not reported
Trans 2 EPA ID:	Not reported
Trans 2 Name:	Not reported
TSDF EPA ID:	CAD009452657
Trans Name:	Not reported
TSDF Alt EPA ID:	Not reported
TSDF Alt Name:	Not reported
Waste Code Description:	343 - Unspecified organic liquid mixture
RCRA Code:	Not reported
Meth Code:	R01 - Recycler
Quantity Tons:	0.612
Waste Quantity:	180
Quantity Unit:	G
Additional Code 1:	Not reported
Additional Code 2:	Not reported
Additional Code 3:	Not reported
Additional Code 4:	Not reported
Additional Code 5:	Not reported

Additional Info:

Year:	1997
Gen EPA ID:	CAD982037202
Shipment Date:	19971203
Creation Date:	7/23/1998 0:00:00
Receipt Date:	19971204
Manifest ID:	96877529
Trans EPA ID:	CAD981694664
Trans Name:	Not reported
Trans 2 EPA ID:	Not reported
Trans 2 Name:	Not reported
TSDF EPA ID:	CAD009452657
Trans Name:	Not reported
TSDF Alt EPA ID:	CAD009452657
TSDF Alt Name:	Not reported
Waste Code Description:	343 - Unspecified organic liquid mixture
RCRA Code:	Not reported
Meth Code:	R01 - Recycler
Quantity Tons:	0.578
Waste Quantity:	170
Quantity Unit:	G

JIFFY LUBE #674 (Continued) **S113013130**

Additional Code 1:	Not reported
Additional Code 2:	Not reported
Additional Code 3:	Not reported
Additional Code 4:	Not reported
Additional Code 5:	Not reported
Shipment Date:	19971030
Creation Date:	7/23/1998 0:00:00
Receipt Date:	19971031
Manifest ID:	96877222
Trans EPA ID:	CAD981694664
Trans Name:	Not reported
Trans 2 EPA ID:	Not reported
Trans 2 Name:	Not reported
TSDF EPA ID:	CAD009452657
Trans Name:	Not reported
TSDF Alt EPA ID:	CAD009452657
TSDF Alt Name:	Not reported
Waste Code Description:	343 - Unspecified organic liquid mixture
RCRA Code:	Not reported
Meth Code:	R01 - Recycler
Quantity Tons:	0.17
Waste Quantity:	50
Quantity Unit:	G
Additional Code 1:	Not reported
Additional Code 2:	Not reported
Additional Code 3:	Not reported
Additional Code 4:	Not reported
Additional Code 5:	Not reported
Shipment Date:	19971024
Creation Date:	7/23/1998 0:00:00
Receipt Date:	19971024
Manifest ID:	96878835
Trans EPA ID:	CAD981694664
Trans Name:	Not reported
Trans 2 EPA ID:	Not reported
Trans 2 Name:	Not reported
TSDF EPA ID:	CAD009452657
Trans Name:	Not reported
TSDF Alt EPA ID:	CAD009452657
TSDF Alt Name:	Not reported
Waste Code Description:	343 - Unspecified organic liquid mixture
RCRA Code:	Not reported
Meth Code:	R01 - Recycler
Quantity Tons:	0.34
Waste Quantity:	100
Quantity Unit:	G
Additional Code 1:	Not reported
Additional Code 2:	Not reported
Additional Code 3:	Not reported
Additional Code 4:	Not reported
Additional Code 5:	Not reported
Shipment Date:	19971009
Creation Date:	3/18/1998 0:00:00
Receipt Date:	19971009

JIFFY LUBE #674 (Continued) **S113013130**

Manifest ID:	96271487
Trans EPA ID:	CAD981694664
Trans Name:	Not reported
Trans 2 EPA ID:	Not reported
Trans 2 Name:	Not reported
TSDF EPA ID:	CAD009452657
Trans Name:	Not reported
TSDF Alt EPA ID:	Not reported
TSDF Alt Name:	Not reported
Waste Code Description:	343 - Unspecified organic liquid mixture
RCRA Code:	Not reported
Meth Code:	R01 - Recycler
Quantity Tons:	0.51
Waste Quantity:	150
Quantity Unit:	G
Additional Code 1:	Not reported
Additional Code 2:	Not reported
Additional Code 3:	Not reported
Additional Code 4:	Not reported
Additional Code 5:	Not reported

Shipment Date:	19970922
Creation Date:	3/18/1998 0:00:00
Receipt Date:	19970923
Manifest ID:	96271564
Trans EPA ID:	CAD981694664
Trans Name:	Not reported
Trans 2 EPA ID:	Not reported
Trans 2 Name:	Not reported
TSDF EPA ID:	CAD009452657
Trans Name:	Not reported
TSDF Alt EPA ID:	Not reported
TSDF Alt Name:	Not reported
Waste Code Description:	343 - Unspecified organic liquid mixture
RCRA Code:	Not reported
Meth Code:	R01 - Recycler
Quantity Tons:	0.153
Waste Quantity:	45
Quantity Unit:	G
Additional Code 1:	Not reported
Additional Code 2:	Not reported
Additional Code 3:	Not reported
Additional Code 4:	Not reported
Additional Code 5:	Not reported

Shipment Date:	19970908
Creation Date:	3/18/1998 0:00:00
Receipt Date:	19970908
Manifest ID:	96271269
Trans EPA ID:	CAD981694664
Trans Name:	Not reported
Trans 2 EPA ID:	Not reported
Trans 2 Name:	Not reported
TSDF EPA ID:	CAD009452657
Trans Name:	Not reported
TSDF Alt EPA ID:	Not reported
TSDF Alt Name:	Not reported

JIFFY LUBE #674 (Continued) **S113013130**

Waste Code Description:	343 - Unspecified organic liquid mixture
RCRA Code:	Not reported
Meth Code:	R01 - Recycler
Quantity Tons:	0.646
Waste Quantity:	190
Quantity Unit:	G
Additional Code 1:	Not reported
Additional Code 2:	Not reported
Additional Code 3:	Not reported
Additional Code 4:	Not reported
Additional Code 5:	Not reported
Shipment Date:	19970827
Creation Date:	3/18/1998 0:00:00
Receipt Date:	19970827
Manifest ID:	96271914
Trans EPA ID:	CAD981694664
Trans Name:	Not reported
Trans 2 EPA ID:	Not reported
Trans 2 Name:	Not reported
TSDF EPA ID:	CAD009452657
Trans Name:	Not reported
TSDF Alt EPA ID:	Not reported
TSDF Alt Name:	Not reported
Waste Code Description:	343 - Unspecified organic liquid mixture
RCRA Code:	Not reported
Meth Code:	R01 - Recycler
Quantity Tons:	0.51
Waste Quantity:	150
Quantity Unit:	G
Additional Code 1:	Not reported
Additional Code 2:	Not reported
Additional Code 3:	Not reported
Additional Code 4:	Not reported
Additional Code 5:	Not reported
Shipment Date:	19970811
Creation Date:	12/4/1997 0:00:00
Receipt Date:	19970811
Manifest ID:	96752665
Trans EPA ID:	CAD981694664
Trans Name:	Not reported
Trans 2 EPA ID:	Not reported
Trans 2 Name:	Not reported
TSDF EPA ID:	CAD009452657
Trans Name:	Not reported
TSDF Alt EPA ID:	Not reported
TSDF Alt Name:	Not reported
Waste Code Description:	343 - Unspecified organic liquid mixture
RCRA Code:	Not reported
Meth Code:	R01 - Recycler
Quantity Tons:	0.425
Waste Quantity:	125
Quantity Unit:	G
Additional Code 1:	Not reported
Additional Code 2:	Not reported
Additional Code 3:	Not reported

JIFFY LUBE #674 (Continued) **S113013130**

Additional Code 4:	Not reported
Additional Code 5:	Not reported
Shipment Date:	19970729
Creation Date:	12/4/1997 0:00:00
Receipt Date:	19970729
Manifest ID:	96749515
Trans EPA ID:	CAD981694664
Trans Name:	Not reported
Trans 2 EPA ID:	Not reported
Trans 2 Name:	Not reported
TSDF EPA ID:	CAD009452657
Trans Name:	Not reported
TSDF Alt EPA ID:	Not reported
TSDF Alt Name:	Not reported
Waste Code Description:	343 - Unspecified organic liquid mixture
RCRA Code:	Not reported
Meth Code:	R01 - Recycler
Quantity Tons:	0.68
Waste Quantity:	200
Quantity Unit:	G
Additional Code 1:	Not reported
Additional Code 2:	Not reported
Additional Code 3:	Not reported
Additional Code 4:	Not reported
Additional Code 5:	Not reported
Shipment Date:	19970709
Creation Date:	12/4/1997 0:00:00
Receipt Date:	19970709
Manifest ID:	96749966
Trans EPA ID:	CAD981694664
Trans Name:	Not reported
Trans 2 EPA ID:	Not reported
Trans 2 Name:	Not reported
TSDF EPA ID:	CAD009452657
Trans Name:	Not reported
TSDF Alt EPA ID:	Not reported
TSDF Alt Name:	Not reported
Waste Code Description:	343 - Unspecified organic liquid mixture
RCRA Code:	Not reported
Meth Code:	R01 - Recycler
Quantity Tons:	0.34
Waste Quantity:	100
Quantity Unit:	G
Additional Code 1:	Not reported
Additional Code 2:	Not reported
Additional Code 3:	Not reported
Additional Code 4:	Not reported
Additional Code 5:	Not reported

Additional Info:

Year:	2002
Gen EPA ID:	CAD982037202
Shipment Date:	20020731
Creation Date:	3/14/2003 18:31:30

JIFFY LUBE #674 (Continued) **S113013130**

Receipt Date:	20020809
Manifest ID:	21698621
Trans EPA ID:	CAD982413262
Trans Name:	Not reported
Trans 2 EPA ID:	SCR000074591
Trans 2 Name:	Not reported
TSDF EPA ID:	CAD059494310
Trans Name:	Not reported
TSDF Alt EPA ID:	Not reported
TSDF Alt Name:	Not reported
Waste Code Description:	223 - Unspecified oil-containing waste
RCRA Code:	Not reported
Meth Code:	H01 - Transfer Station
Quantity Tons:	0.15
Waste Quantity:	300
Quantity Unit:	P
Additional Code 1:	Not reported
Additional Code 2:	Not reported
Additional Code 3:	Not reported
Additional Code 4:	Not reported
Additional Code 5:	Not reported

Shipment Date:	20020430
Creation Date:	7/19/2002 15:54:46
Receipt Date:	20020503
Manifest ID:	21698796
Trans EPA ID:	CAD982413262
Trans Name:	Not reported
Trans 2 EPA ID:	SCR000074591
Trans 2 Name:	Not reported
TSDF EPA ID:	CAD059494310
Trans Name:	Not reported
TSDF Alt EPA ID:	Not reported
TSDF Alt Name:	Not reported
Waste Code Description:	223 - Unspecified oil-containing waste
RCRA Code:	Not reported
Meth Code:	H01 - Transfer Station
Quantity Tons:	0.15
Waste Quantity:	300
Quantity Unit:	P
Additional Code 1:	Not reported
Additional Code 2:	Not reported
Additional Code 3:	Not reported
Additional Code 4:	Not reported
Additional Code 5:	Not reported

Shipment Date:	20020401
Creation Date:	7/17/2002 18:35:51
Receipt Date:	20020405
Manifest ID:	20118209
Trans EPA ID:	CAD982413262
Trans Name:	Not reported
Trans 2 EPA ID:	SCR000074591
Trans 2 Name:	Not reported
TSDF EPA ID:	CAD059494310
Trans Name:	Not reported
TSDF Alt EPA ID:	Not reported

JIFFY LUBE #674 (Continued) **S113013130**

TSDF Alt Name:	Not reported
Waste Code Description:	214 - Unspecified solvent mixture
RCRA Code:	D001
Meth Code:	H01 - Transfer Station
Quantity Tons:	0.25
Waste Quantity:	500
Quantity Unit:	P
Additional Code 1:	Not reported
Additional Code 2:	Not reported
Additional Code 3:	Not reported
Additional Code 4:	Not reported
Additional Code 5:	Not reported
Shipment Date:	20020401
Creation Date:	7/22/2002 18:32:38
Receipt Date:	20020401
Manifest ID:	21545091
Trans EPA ID:	CAD009452657
Trans Name:	Not reported
Trans 2 EPA ID:	Not reported
Trans 2 Name:	Not reported
TSDF EPA ID:	CAD009452657
Trans Name:	Not reported
TSDF Alt EPA ID:	Not reported
TSDF Alt Name:	Not reported
Waste Code Description:	343 - Unspecified organic liquid mixture
RCRA Code:	Not reported
Meth Code:	R01 - Recycler
Quantity Tons:	0.34
Waste Quantity:	100
Quantity Unit:	G
Additional Code 1:	Not reported
Additional Code 2:	Not reported
Additional Code 3:	Not reported
Additional Code 4:	Not reported
Additional Code 5:	Not reported
Shipment Date:	20020308
Creation Date:	7/8/2002 18:31:16
Receipt Date:	20020308
Manifest ID:	21602136
Trans EPA ID:	CAD009452657
Trans Name:	Not reported
Trans 2 EPA ID:	Not reported
Trans 2 Name:	Not reported
TSDF EPA ID:	CAD009452657
Trans Name:	Not reported
TSDF Alt EPA ID:	Not reported
TSDF Alt Name:	Not reported
Waste Code Description:	343 - Unspecified organic liquid mixture
RCRA Code:	Not reported
Meth Code:	R01 - Recycler
Quantity Tons:	0.153
Waste Quantity:	45
Quantity Unit:	G
Additional Code 1:	Not reported
Additional Code 2:	Not reported

JIFFY LUBE #674 (Continued) **S113013130**

Additional Code 3:	Not reported
Additional Code 4:	Not reported
Additional Code 5:	Not reported
Shipment Date:	20020208
Creation Date:	6/7/2002 18:30:54
Receipt Date:	20020208
Manifest ID:	21683639
Trans EPA ID:	CAD009452657
Trans Name:	Not reported
Trans 2 EPA ID:	Not reported
Trans 2 Name:	Not reported
TSDF EPA ID:	CAD009452657
Trans Name:	Not reported
TSDF Alt EPA ID:	Not reported
TSDF Alt Name:	Not reported
Waste Code Description:	343 - Unspecified organic liquid mixture
RCRA Code:	Not reported
Meth Code:	R01 - Recycler
Quantity Tons:	0.068
Waste Quantity:	20
Quantity Unit:	G
Additional Code 1:	Not reported
Additional Code 2:	Not reported
Additional Code 3:	Not reported
Additional Code 4:	Not reported
Additional Code 5:	Not reported
Shipment Date:	20020107
Creation Date:	2/20/2002 0:00:00
Receipt Date:	20020107
Manifest ID:	21683462
Trans EPA ID:	CAD009452657
Trans Name:	Not reported
Trans 2 EPA ID:	Not reported
Trans 2 Name:	Not reported
TSDF EPA ID:	CAD009452657
Trans Name:	Not reported
TSDF Alt EPA ID:	Not reported
TSDF Alt Name:	Not reported
Waste Code Description:	343 - Unspecified organic liquid mixture
RCRA Code:	Not reported
Meth Code:	R01 - Recycler
Quantity Tons:	0.306
Waste Quantity:	90
Quantity Unit:	G
Additional Code 1:	Not reported
Additional Code 2:	Not reported
Additional Code 3:	Not reported
Additional Code 4:	Not reported
Additional Code 5:	Not reported

Additional Info:

Year:	2000
Gen EPA ID:	CAD982037202
Shipment Date:	20000816

JIFFY LUBE #674 (Continued) **S113013130**

Creation Date:	10/23/2000 0:00:00
Receipt Date:	20000816
Manifest ID:	20068183
Trans EPA ID:	CAD009452657
Trans Name:	Not reported
Trans 2 EPA ID:	Not reported
Trans 2 Name:	Not reported
TSDF EPA ID:	CAD009452657
Trans Name:	Not reported
TSDF Alt EPA ID:	Not reported
TSDF Alt Name:	Not reported
Waste Code Description:	343 - Unspecified organic liquid mixture
RCRA Code:	Not reported
Meth Code:	R01 - Recycler
Quantity Tons:	0.068
Waste Quantity:	20
Quantity Unit:	G
Additional Code 1:	Not reported
Additional Code 2:	Not reported
Additional Code 3:	Not reported
Additional Code 4:	Not reported
Additional Code 5:	Not reported

Shipment Date:	20000719
Creation Date:	9/11/2000 0:00:00
Receipt Date:	20000725
Manifest ID:	99546271
Trans EPA ID:	CAD009452657
Trans Name:	Not reported
Trans 2 EPA ID:	Not reported
Trans 2 Name:	Not reported
TSDF EPA ID:	CAD009452657
Trans Name:	Not reported
TSDF Alt EPA ID:	Not reported
TSDF Alt Name:	Not reported
Waste Code Description:	343 - Unspecified organic liquid mixture
RCRA Code:	Not reported
Meth Code:	R01 - Recycler
Quantity Tons:	0.34
Waste Quantity:	100
Quantity Unit:	G
Additional Code 1:	Not reported
Additional Code 2:	Not reported
Additional Code 3:	Not reported
Additional Code 4:	Not reported
Additional Code 5:	Not reported

Shipment Date:	20000327
Creation Date:	5/30/2000 0:00:00
Receipt Date:	20000330
Manifest ID:	99591542
Trans EPA ID:	CAD009452657
Trans Name:	Not reported
Trans 2 EPA ID:	Not reported
Trans 2 Name:	Not reported
TSDF EPA ID:	CAD009452657
Trans Name:	Not reported

JIFFY LUBE #674 (Continued) **S113013130**

TSDF Alt EPA ID:	Not reported
TSDF Alt Name:	Not reported
Waste Code Description:	343 - Unspecified organic liquid mixture
RCRA Code:	Not reported
Meth Code:	R01 - Recycler
Quantity Tons:	0.408
Waste Quantity:	120
Quantity Unit:	G
Additional Code 1:	Not reported
Additional Code 2:	Not reported
Additional Code 3:	Not reported
Additional Code 4:	Not reported
Additional Code 5:	Not reported
Shipment Date:	20000106
Creation Date:	2/28/2000 0:00:00
Receipt Date:	20000106
Manifest ID:	99550174
Trans EPA ID:	CAD009452657
Trans Name:	Not reported
Trans 2 EPA ID:	Not reported
Trans 2 Name:	Not reported
TSDF EPA ID:	CAD009452657
Trans Name:	Not reported
TSDF Alt EPA ID:	Not reported
TSDF Alt Name:	Not reported
Waste Code Description:	343 - Unspecified organic liquid mixture
RCRA Code:	Not reported
Meth Code:	R01 - Recycler
Quantity Tons:	0.476
Waste Quantity:	140
Quantity Unit:	G
Additional Code 1:	Not reported
Additional Code 2:	Not reported
Additional Code 3:	Not reported
Additional Code 4:	Not reported
Additional Code 5:	Not reported

Additional Info:

Year:	1994
Gen EPA ID:	CAD982037202
Shipment Date:	19941221
Creation Date:	3/28/1996 0:00:00
Receipt Date:	19941221
Manifest ID:	93401114
Trans EPA ID:	CAD981694664
Trans Name:	Not reported
Trans 2 EPA ID:	Not reported
Trans 2 Name:	Not reported
TSDF EPA ID:	CAD009452657
Trans Name:	Not reported
TSDF Alt EPA ID:	Not reported
TSDF Alt Name:	Not reported
Waste Code Description:	343 - Unspecified organic liquid mixture
RCRA Code:	Not reported
Meth Code:	R01 - Recycler

JIFFY LUBE #674 (Continued) **S113013130**

Quantity Tons:	0.306
Waste Quantity:	90
Quantity Unit:	G
Additional Code 1:	Not reported
Additional Code 2:	Not reported
Additional Code 3:	Not reported
Additional Code 4:	Not reported
Additional Code 5:	Not reported
Shipment Date:	19941205
Creation Date:	3/28/1996 0:00:00
Receipt Date:	19941205
Manifest ID:	93400872
Trans EPA ID:	CAD981694664
Trans Name:	Not reported
Trans 2 EPA ID:	Not reported
Trans 2 Name:	Not reported
TSDF EPA ID:	CAD009452657
Trans Name:	Not reported
TSDF Alt EPA ID:	Not reported
TSDF Alt Name:	Not reported
Waste Code Description:	343 - Unspecified organic liquid mixture
RCRA Code:	Not reported
Meth Code:	R01 - Recycler
Quantity Tons:	0.34
Waste Quantity:	100
Quantity Unit:	G
Additional Code 1:	Not reported
Additional Code 2:	Not reported
Additional Code 3:	Not reported
Additional Code 4:	Not reported
Additional Code 5:	Not reported
Shipment Date:	19941109
Creation Date:	3/28/1996 0:00:00
Receipt Date:	19941109
Manifest ID:	93403277
Trans EPA ID:	CAD981694664
Trans Name:	Not reported
Trans 2 EPA ID:	Not reported
Trans 2 Name:	Not reported
TSDF EPA ID:	CAD009452657
Trans Name:	Not reported
TSDF Alt EPA ID:	CAD009452657
TSDF Alt Name:	Not reported
Waste Code Description:	343 - Unspecified organic liquid mixture
RCRA Code:	Not reported
Meth Code:	R01 - Recycler
Quantity Tons:	0.238
Waste Quantity:	70
Quantity Unit:	G
Additional Code 1:	Not reported
Additional Code 2:	Not reported
Additional Code 3:	Not reported
Additional Code 4:	Not reported
Additional Code 5:	Not reported

JIFFY LUBE #674 (Continued) **S113013130**

Shipment Date:	19941028
Creation Date:	3/28/1996 0:00:00
Receipt Date:	19941028
Manifest ID:	93405906
Trans EPA ID:	CAD981694664
Trans Name:	Not reported
Trans 2 EPA ID:	Not reported
Trans 2 Name:	Not reported
TSDF EPA ID:	CAD009452657
Trans Name:	Not reported
TSDF Alt EPA ID:	CAD009452657
TSDF Alt Name:	Not reported
Waste Code Description:	343 - Unspecified organic liquid mixture
RCRA Code:	Not reported
Meth Code:	R01 - Recycler
Quantity Tons:	0.374
Waste Quantity:	110
Quantity Unit:	G
Additional Code 1:	Not reported
Additional Code 2:	Not reported
Additional Code 3:	Not reported
Additional Code 4:	Not reported
Additional Code 5:	Not reported

Shipment Date:	19941011
Creation Date:	3/28/1996 0:00:00
Receipt Date:	19941011
Manifest ID:	93405604
Trans EPA ID:	CAD981694664
Trans Name:	Not reported
Trans 2 EPA ID:	Not reported
Trans 2 Name:	Not reported
TSDF EPA ID:	CAD009452657
Trans Name:	Not reported
TSDF Alt EPA ID:	CAD009452657
TSDF Alt Name:	Not reported
Waste Code Description:	343 - Unspecified organic liquid mixture
RCRA Code:	Not reported
Meth Code:	R01 - Recycler
Quantity Tons:	0.34
Waste Quantity:	100
Quantity Unit:	G
Additional Code 1:	Not reported
Additional Code 2:	Not reported
Additional Code 3:	Not reported
Additional Code 4:	Not reported
Additional Code 5:	Not reported

Shipment Date:	19940930
Creation Date:	3/28/1996 0:00:00
Receipt Date:	19940930
Manifest ID:	93404631
Trans EPA ID:	CAD981694664
Trans Name:	Not reported
Trans 2 EPA ID:	Not reported
Trans 2 Name:	Not reported
TSDF EPA ID:	CAD009452657

JIFFY LUBE #674 (Continued) **S113013130**

Trans Name:	Not reported
TSDF Alt EPA ID:	CAD009452657
TSDF Alt Name:	Not reported
Waste Code Description:	343 - Unspecified organic liquid mixture
RCRA Code:	Not reported
Meth Code:	R01 - Recycler
Quantity Tons:	0.34
Waste Quantity:	100
Quantity Unit:	G
Additional Code 1:	Not reported
Additional Code 2:	Not reported
Additional Code 3:	Not reported
Additional Code 4:	Not reported
Additional Code 5:	Not reported

Shipment Date:	19940921
Creation Date:	3/28/1996 0:00:00
Receipt Date:	19940921
Manifest ID:	93404469
Trans EPA ID:	CAD981694664
Trans Name:	Not reported
Trans 2 EPA ID:	Not reported
Trans 2 Name:	Not reported
TSDF EPA ID:	CAD009452657
Trans Name:	Not reported
TSDF Alt EPA ID:	CAD009452657
TSDF Alt Name:	Not reported
Waste Code Description:	343 - Unspecified organic liquid mixture
RCRA Code:	Not reported
Meth Code:	R01 - Recycler
Quantity Tons:	0.34
Waste Quantity:	100
Quantity Unit:	G
Additional Code 1:	Not reported
Additional Code 2:	Not reported
Additional Code 3:	Not reported
Additional Code 4:	Not reported
Additional Code 5:	Not reported

Shipment Date:	19940913
Creation Date:	3/28/1996 0:00:00
Receipt Date:	19940913
Manifest ID:	93401912
Trans EPA ID:	CAD981694664
Trans Name:	Not reported
Trans 2 EPA ID:	Not reported
Trans 2 Name:	Not reported
TSDF EPA ID:	CAD009452657
Trans Name:	Not reported
TSDF Alt EPA ID:	CAD009452657
TSDF Alt Name:	Not reported
Waste Code Description:	343 - Unspecified organic liquid mixture
RCRA Code:	Not reported
Meth Code:	R01 - Recycler
Quantity Tons:	0.391
Waste Quantity:	115
Quantity Unit:	G

JIFFY LUBE #674 (Continued) **S113013130**

Additional Code 1:	Not reported
Additional Code 2:	Not reported
Additional Code 3:	Not reported
Additional Code 4:	Not reported
Additional Code 5:	Not reported
Shipment Date:	19940902
Creation Date:	3/26/1996 0:00:00
Receipt Date:	19940902
Manifest ID:	93401753
Trans EPA ID:	CAD981694664
Trans Name:	Not reported
Trans 2 EPA ID:	Not reported
Trans 2 Name:	Not reported
TSDF EPA ID:	CAD009452657
Trans Name:	Not reported
TSDF Alt EPA ID:	Not reported
TSDF Alt Name:	Not reported
Waste Code Description:	343 - Unspecified organic liquid mixture
RCRA Code:	Not reported
Meth Code:	R01 - Recycler
Quantity Tons:	0.34
Waste Quantity:	100
Quantity Unit:	G
Additional Code 1:	Not reported
Additional Code 2:	Not reported
Additional Code 3:	Not reported
Additional Code 4:	Not reported
Additional Code 5:	Not reported
Shipment Date:	19940825
Creation Date:	3/26/1996 0:00:00
Receipt Date:	19940825
Manifest ID:	93401660
Trans EPA ID:	CAD981694664
Trans Name:	Not reported
Trans 2 EPA ID:	Not reported
Trans 2 Name:	Not reported
TSDF EPA ID:	CAD009452657
Trans Name:	Not reported
TSDF Alt EPA ID:	Not reported
TSDF Alt Name:	Not reported
Waste Code Description:	343 - Unspecified organic liquid mixture
RCRA Code:	Not reported
Meth Code:	R01 - Recycler
Quantity Tons:	0.34
Waste Quantity:	100
Quantity Unit:	G
Additional Code 1:	Not reported
Additional Code 2:	Not reported
Additional Code 3:	Not reported
Additional Code 4:	Not reported
Additional Code 5:	Not reported

Additional Info:

Year:	1998
Gen EPA ID:	CAD982037202

JIFFY LUBE #674 (Continued) **S113013130**

Shipment Date:	19981217
Creation Date:	2/8/1999 0:00:00
Receipt Date:	19981222
Manifest ID:	98839682
Trans EPA ID:	CAD981694664
Trans Name:	Not reported
Trans 2 EPA ID:	Not reported
Trans 2 Name:	Not reported
TSDF EPA ID:	CAD009452657
Trans Name:	Not reported
TSDF Alt EPA ID:	Not reported
TSDF Alt Name:	Not reported
Waste Code Description:	343 - Unspecified organic liquid mixture
RCRA Code:	Not reported
Meth Code:	R01 - Recycler
Quantity Tons:	0.34
Waste Quantity:	100
Quantity Unit:	G
Additional Code 1:	Not reported
Additional Code 2:	Not reported
Additional Code 3:	Not reported
Additional Code 4:	Not reported
Additional Code 5:	Not reported

Shipment Date:	19981125
Creation Date:	1/13/1999 0:00:00
Receipt Date:	19981129
Manifest ID:	98057165
Trans EPA ID:	CAD981694664
Trans Name:	Not reported
Trans 2 EPA ID:	Not reported
Trans 2 Name:	Not reported
TSDF EPA ID:	CAD009452657
Trans Name:	Not reported
TSDF Alt EPA ID:	Not reported
TSDF Alt Name:	Not reported
Waste Code Description:	343 - Unspecified organic liquid mixture
RCRA Code:	Not reported
Meth Code:	R01 - Recycler
Quantity Tons:	0.306
Waste Quantity:	90
Quantity Unit:	G
Additional Code 1:	Not reported
Additional Code 2:	Not reported
Additional Code 3:	Not reported
Additional Code 4:	Not reported
Additional Code 5:	Not reported

Shipment Date:	19981014
Creation Date:	12/7/1998 0:00:00
Receipt Date:	19981016
Manifest ID:	98051433
Trans EPA ID:	CAD981694664
Trans Name:	Not reported
Trans 2 EPA ID:	Not reported
Trans 2 Name:	Not reported
TSDF EPA ID:	CAD009452657

JIFFY LUBE #674 (Continued) **S113013130**

Trans Name:	Not reported
TSDF Alt EPA ID:	Not reported
TSDF Alt Name:	Not reported
Waste Code Description:	343 - Unspecified organic liquid mixture
RCRA Code:	Not reported
Meth Code:	R01 - Recycler
Quantity Tons:	0.646
Waste Quantity:	190
Quantity Unit:	G
Additional Code 1:	Not reported
Additional Code 2:	Not reported
Additional Code 3:	Not reported
Additional Code 4:	Not reported
Additional Code 5:	Not reported

Shipment Date:	19980812
Creation Date:	10/1/1998 0:00:00
Receipt Date:	19980818
Manifest ID:	98052148
Trans EPA ID:	CAD981694664
Trans Name:	Not reported
Trans 2 EPA ID:	Not reported
Trans 2 Name:	Not reported
TSDF EPA ID:	CAD009452657
Trans Name:	Not reported
TSDF Alt EPA ID:	Not reported
TSDF Alt Name:	Not reported
Waste Code Description:	343 - Unspecified organic liquid mixture
RCRA Code:	Not reported
Meth Code:	R01 - Recycler
Quantity Tons:	0.272
Waste Quantity:	80
Quantity Unit:	G
Additional Code 1:	Not reported
Additional Code 2:	Not reported
Additional Code 3:	Not reported
Additional Code 4:	Not reported
Additional Code 5:	Not reported

Shipment Date:	19980721
Creation Date:	9/15/1998 0:00:00
Receipt Date:	19980723
Manifest ID:	98050964
Trans EPA ID:	CAD981694664
Trans Name:	Not reported
Trans 2 EPA ID:	Not reported
Trans 2 Name:	Not reported
TSDF EPA ID:	CAD009452657
Trans Name:	Not reported
TSDF Alt EPA ID:	Not reported
TSDF Alt Name:	Not reported
Waste Code Description:	343 - Unspecified organic liquid mixture
RCRA Code:	Not reported
Meth Code:	R01 - Recycler
Quantity Tons:	0.425
Waste Quantity:	125
Quantity Unit:	G

JIFFY LUBE #674 (Continued) **S113013130**

Additional Code 1:	Not reported
Additional Code 2:	Not reported
Additional Code 3:	Not reported
Additional Code 4:	Not reported
Additional Code 5:	Not reported
Shipment Date:	19980617
Creation Date:	8/3/1998 0:00:00
Receipt Date:	19980617
Manifest ID:	98050535
Trans EPA ID:	CAD981694664
Trans Name:	Not reported
Trans 2 EPA ID:	Not reported
Trans 2 Name:	Not reported
TSDF EPA ID:	CAD009452657
Trans Name:	Not reported
TSDF Alt EPA ID:	Not reported
TSDF Alt Name:	Not reported
Waste Code Description:	343 - Unspecified organic liquid mixture
RCRA Code:	Not reported
Meth Code:	R01 - Recycler
Quantity Tons:	0.425
Waste Quantity:	125
Quantity Unit:	G
Additional Code 1:	Not reported
Additional Code 2:	Not reported
Additional Code 3:	Not reported
Additional Code 4:	Not reported
Additional Code 5:	Not reported
Shipment Date:	19980511
Creation Date:	6/26/1998 0:00:00
Receipt Date:	19980512
Manifest ID:	96875913
Trans EPA ID:	CAD981694664
Trans Name:	Not reported
Trans 2 EPA ID:	Not reported
Trans 2 Name:	Not reported
TSDF EPA ID:	CAD009452657
Trans Name:	Not reported
TSDF Alt EPA ID:	Not reported
TSDF Alt Name:	Not reported
Waste Code Description:	343 - Unspecified organic liquid mixture
RCRA Code:	Not reported
Meth Code:	R01 - Recycler
Quantity Tons:	0.306
Waste Quantity:	90
Quantity Unit:	G
Additional Code 1:	Not reported
Additional Code 2:	Not reported
Additional Code 3:	Not reported
Additional Code 4:	Not reported
Additional Code 5:	Not reported
Shipment Date:	19980511
Creation Date:	7/15/1998 0:00:00
Receipt Date:	19980515

JIFFY LUBE #674 (Continued) **S113013130**

Manifest ID:	96737723
Trans EPA ID:	CAD982413262
Trans Name:	Not reported
Trans 2 EPA ID:	CAD000083121
Trans 2 Name:	Not reported
TSDF EPA ID:	CAD059494310
Trans Name:	Not reported
TSDF Alt EPA ID:	Not reported
TSDF Alt Name:	Not reported
Waste Code Description:	223 - Unspecified oil-containing waste
RCRA Code:	Not reported
Meth Code:	D99 - Disposal, Other
Quantity Tons:	0.25
Waste Quantity:	500
Quantity Unit:	P
Additional Code 1:	Not reported
Additional Code 2:	Not reported
Additional Code 3:	Not reported
Additional Code 4:	Not reported
Additional Code 5:	Not reported

Shipment Date:	19980420
Creation Date:	5/26/1998 0:00:00
Receipt Date:	19980420
Manifest ID:	96879465
Trans EPA ID:	CAD981694664
Trans Name:	Not reported
Trans 2 EPA ID:	Not reported
Trans 2 Name:	Not reported
TSDF EPA ID:	CAD009452657
Trans Name:	Not reported
TSDF Alt EPA ID:	Not reported
TSDF Alt Name:	Not reported
Waste Code Description:	343 - Unspecified organic liquid mixture
RCRA Code:	Not reported
Meth Code:	R01 - Recycler
Quantity Tons:	0.255
Waste Quantity:	75
Quantity Unit:	G
Additional Code 1:	Not reported
Additional Code 2:	Not reported
Additional Code 3:	Not reported
Additional Code 4:	Not reported
Additional Code 5:	Not reported

Shipment Date:	19980403
Creation Date:	5/26/1998 0:00:00
Receipt Date:	19980407
Manifest ID:	95788006
Trans EPA ID:	CAD982484370
Trans Name:	Not reported
Trans 2 EPA ID:	Not reported
Trans 2 Name:	Not reported
TSDF EPA ID:	CAD009466392
Trans Name:	Not reported
TSDF Alt EPA ID:	Not reported
TSDF Alt Name:	Not reported

JIFFY LUBE #674 (Continued) **S113013130**

Waste Code Description:	512 - Other empty containers 30 gallons or more
RCRA Code:	Not reported
Meth Code:	R01 - Recycler
Quantity Tons:	3
Waste Quantity:	6000
Quantity Unit:	P
Additional Code 1:	Not reported
Additional Code 2:	Not reported
Additional Code 3:	Not reported
Additional Code 4:	Not reported
Additional Code 5:	Not reported

Additional Info:

Year:	1996
Gen EPA ID:	CAD982037202
Shipment Date:	19961204
Creation Date:	5/20/1997 0:00:00
Receipt Date:	19961204
Manifest ID:	96276224
Trans EPA ID:	CAD981694664
Trans Name:	Not reported
Trans 2 EPA ID:	Not reported
Trans 2 Name:	Not reported
TSDF EPA ID:	CAD009452657
Trans Name:	Not reported
TSDF Alt EPA ID:	Not reported
TSDF Alt Name:	Not reported
Waste Code Description:	343 - Unspecified organic liquid mixture
RCRA Code:	Not reported
Meth Code:	R01 - Recycler
Quantity Tons:	0.867
Waste Quantity:	255
Quantity Unit:	G
Additional Code 1:	Not reported
Additional Code 2:	Not reported
Additional Code 3:	Not reported
Additional Code 4:	Not reported
Additional Code 5:	Not reported
Shipment Date:	19961007
Creation Date:	6/26/1997 0:00:00
Receipt Date:	19961007
Manifest ID:	96272741
Trans EPA ID:	CAD981694664
Trans Name:	Not reported
Trans 2 EPA ID:	Not reported
Trans 2 Name:	Not reported
TSDF EPA ID:	CAD009452657
Trans Name:	Not reported
TSDF Alt EPA ID:	Not reported
TSDF Alt Name:	Not reported
Waste Code Description:	343 - Unspecified organic liquid mixture
RCRA Code:	Not reported
Meth Code:	R01 - Recycler
Quantity Tons:	0.34
Waste Quantity:	100

JIFFY LUBE #674 (Continued) **S113013130**

Quantity Unit:	G
Additional Code 1:	Not reported
Additional Code 2:	Not reported
Additional Code 3:	Not reported
Additional Code 4:	Not reported
Additional Code 5:	Not reported
Shipment Date:	19960910
Creation Date:	5/20/1997 0:00:00
Receipt Date:	19960910
Manifest ID:	96272627
Trans EPA ID:	CAD981694664
Trans Name:	Not reported
Trans 2 EPA ID:	Not reported
Trans 2 Name:	Not reported
TSDF EPA ID:	CAD009452657
Trans Name:	Not reported
TSDF Alt EPA ID:	Not reported
TSDF Alt Name:	Not reported
Waste Code Description:	343 - Unspecified organic liquid mixture
RCRA Code:	Not reported
Meth Code:	R01 - Recycler
Quantity Tons:	0.34
Waste Quantity:	100
Quantity Unit:	G
Additional Code 1:	Not reported
Additional Code 2:	Not reported
Additional Code 3:	Not reported
Additional Code 4:	Not reported
Additional Code 5:	Not reported
Shipment Date:	19960829
Creation Date:	5/30/1997 0:00:00
Receipt Date:	19960830
Manifest ID:	96224198
Trans EPA ID:	CAD981694664
Trans Name:	Not reported
Trans 2 EPA ID:	Not reported
Trans 2 Name:	Not reported
TSDF EPA ID:	CAD009452657
Trans Name:	Not reported
TSDF Alt EPA ID:	Not reported
TSDF Alt Name:	Not reported
Waste Code Description:	343 - Unspecified organic liquid mixture
RCRA Code:	Not reported
Meth Code:	R01 - Recycler
Quantity Tons:	0.255
Waste Quantity:	75
Quantity Unit:	G
Additional Code 1:	Not reported
Additional Code 2:	Not reported
Additional Code 3:	Not reported
Additional Code 4:	Not reported
Additional Code 5:	Not reported
Shipment Date:	19960821
Creation Date:	5/20/1997 0:00:00

JIFFY LUBE #674 (Continued) **S113013130**

Receipt Date:	19960822
Manifest ID:	96224069
Trans EPA ID:	CAD981694664
Trans Name:	Not reported
Trans 2 EPA ID:	Not reported
Trans 2 Name:	Not reported
TSDF EPA ID:	CAD009452657
Trans Name:	Not reported
TSDF Alt EPA ID:	Not reported
TSDF Alt Name:	Not reported
Waste Code Description:	343 - Unspecified organic liquid mixture
RCRA Code:	Not reported
Meth Code:	R01 - Recycler
Quantity Tons:	0.34
Waste Quantity:	100
Quantity Unit:	G
Additional Code 1:	Not reported
Additional Code 2:	Not reported
Additional Code 3:	Not reported
Additional Code 4:	Not reported
Additional Code 5:	Not reported

Shipment Date:	19960807
Creation Date:	5/30/1997 0:00:00
Receipt Date:	19960807
Manifest ID:	96273860
Trans EPA ID:	CAD981694664
Trans Name:	Not reported
Trans 2 EPA ID:	Not reported
Trans 2 Name:	Not reported
TSDF EPA ID:	CAD009452657
Trans Name:	Not reported
TSDF Alt EPA ID:	Not reported
TSDF Alt Name:	Not reported
Waste Code Description:	343 - Unspecified organic liquid mixture
RCRA Code:	Not reported
Meth Code:	R01 - Recycler
Quantity Tons:	0.34
Waste Quantity:	100
Quantity Unit:	G
Additional Code 1:	Not reported
Additional Code 2:	Not reported
Additional Code 3:	Not reported
Additional Code 4:	Not reported
Additional Code 5:	Not reported

Shipment Date:	19960702
Creation Date:	5/30/1997 0:00:00
Receipt Date:	19960703
Manifest ID:	96280159
Trans EPA ID:	CAD981694664
Trans Name:	Not reported
Trans 2 EPA ID:	Not reported
Trans 2 Name:	Not reported
TSDF EPA ID:	CAD009452657
Trans Name:	Not reported
TSDF Alt EPA ID:	Not reported

JIFFY LUBE #674 (Continued) **S113013130**

TSDF Alt Name:	Not reported
Waste Code Description:	343 - Unspecified organic liquid mixture
RCRA Code:	Not reported
Meth Code:	R01 - Recycler
Quantity Tons:	0.306
Waste Quantity:	90
Quantity Unit:	G
Additional Code 1:	Not reported
Additional Code 2:	Not reported
Additional Code 3:	Not reported
Additional Code 4:	Not reported
Additional Code 5:	Not reported
Shipment Date:	19960606
Creation Date:	5/30/1997 0:00:00
Receipt Date:	19960608
Manifest ID:	95587835
Trans EPA ID:	CAD981694664
Trans Name:	Not reported
Trans 2 EPA ID:	Not reported
Trans 2 Name:	Not reported
TSDF EPA ID:	CAD009452657
Trans Name:	Not reported
TSDF Alt EPA ID:	Not reported
TSDF Alt Name:	Not reported
Waste Code Description:	343 - Unspecified organic liquid mixture
RCRA Code:	Not reported
Meth Code:	R01 - Recycler
Quantity Tons:	0.34
Waste Quantity:	100
Quantity Unit:	G
Additional Code 1:	Not reported
Additional Code 2:	Not reported
Additional Code 3:	Not reported
Additional Code 4:	Not reported
Additional Code 5:	Not reported
Shipment Date:	19960522
Creation Date:	5/20/1997 0:00:00
Receipt Date:	19960523
Manifest ID:	95801029
Trans EPA ID:	CAD981694664
Trans Name:	Not reported
Trans 2 EPA ID:	Not reported
Trans 2 Name:	Not reported
TSDF EPA ID:	CAD009452657
Trans Name:	Not reported
TSDF Alt EPA ID:	Not reported
TSDF Alt Name:	Not reported
Waste Code Description:	343 - Unspecified organic liquid mixture
RCRA Code:	Not reported
Meth Code:	R01 - Recycler
Quantity Tons:	0.323
Waste Quantity:	95
Quantity Unit:	G
Additional Code 1:	Not reported
Additional Code 2:	Not reported

JIFFY LUBE #674 (Continued) **S113013130**

Additional Code 3:	Not reported
Additional Code 4:	Not reported
Additional Code 5:	Not reported
Shipment Date:	19960507
Creation Date:	10/29/1996 0:00:00
Receipt Date:	19960507
Manifest ID:	95587640
Trans EPA ID:	CAD981694664
Trans Name:	Not reported
Trans 2 EPA ID:	Not reported
Trans 2 Name:	Not reported
TSDF EPA ID:	CAD009452657
Trans Name:	Not reported
TSDF Alt EPA ID:	Not reported
TSDF Alt Name:	Not reported
Waste Code Description:	343 - Unspecified organic liquid mixture
RCRA Code:	Not reported
Meth Code:	R01 - Recycler
Quantity Tons:	0.272
Waste Quantity:	80
Quantity Unit:	G
Additional Code 1:	Not reported
Additional Code 2:	Not reported
Additional Code 3:	Not reported
Additional Code 4:	Not reported
Additional Code 5:	Not reported

Additional Info:

Year:	1999
Gen EPA ID:	CAD982037202
Shipment Date:	19991111
Creation Date:	2/15/2000 0:00:00
Receipt Date:	19991111
Manifest ID:	99594786
Trans EPA ID:	CAD009452657
Trans Name:	Not reported
Trans 2 EPA ID:	Not reported
Trans 2 Name:	Not reported
TSDF EPA ID:	CAD009452657
Trans Name:	Not reported
TSDF Alt EPA ID:	CAD009452657
TSDF Alt Name:	Not reported
Waste Code Description:	343 - Unspecified organic liquid mixture
RCRA Code:	Not reported
Meth Code:	R01 - Recycler
Quantity Tons:	0.255
Waste Quantity:	75
Quantity Unit:	G
Additional Code 1:	Not reported
Additional Code 2:	Not reported
Additional Code 3:	Not reported
Additional Code 4:	Not reported
Additional Code 5:	Not reported
Shipment Date:	19991012

JIFFY LUBE #674 (Continued) **S113013130**

Creation Date:	1/4/2000 0:00:00
Receipt Date:	19991012
Manifest ID:	99546117
Trans EPA ID:	CAD009452657
Trans Name:	Not reported
Trans 2 EPA ID:	Not reported
Trans 2 Name:	Not reported
TSDF EPA ID:	CAD009452657
Trans Name:	Not reported
TSDF Alt EPA ID:	Not reported
TSDF Alt Name:	Not reported
Waste Code Description:	343 - Unspecified organic liquid mixture
RCRA Code:	Not reported
Meth Code:	R01 - Recycler
Quantity Tons:	0.255
Waste Quantity:	75
Quantity Unit:	G
Additional Code 1:	Not reported
Additional Code 2:	Not reported
Additional Code 3:	Not reported
Additional Code 4:	Not reported
Additional Code 5:	Not reported

Shipment Date:	19990831
Creation Date:	10/28/1999 0:00:00
Receipt Date:	19990831
Manifest ID:	99594116
Trans EPA ID:	CAD009452657
Trans Name:	Not reported
Trans 2 EPA ID:	Not reported
Trans 2 Name:	Not reported
TSDF EPA ID:	CAD009452657
Trans Name:	Not reported
TSDF Alt EPA ID:	Not reported
TSDF Alt Name:	Not reported
Waste Code Description:	343 - Unspecified organic liquid mixture
RCRA Code:	Not reported
Meth Code:	R01 - Recycler
Quantity Tons:	0.204
Waste Quantity:	60
Quantity Unit:	G
Additional Code 1:	Not reported
Additional Code 2:	Not reported
Additional Code 3:	Not reported
Additional Code 4:	Not reported
Additional Code 5:	Not reported

Shipment Date:	19990809
Creation Date:	9/23/1999 0:00:00
Receipt Date:	19990809
Manifest ID:	99439450
Trans EPA ID:	CAD009452657
Trans Name:	Not reported
Trans 2 EPA ID:	Not reported
Trans 2 Name:	Not reported
TSDF EPA ID:	CAD009452657
Trans Name:	Not reported

JIFFY LUBE #674 (Continued) **S113013130**

TSDF Alt EPA ID:	Not reported
TSDF Alt Name:	Not reported
Waste Code Description:	343 - Unspecified organic liquid mixture
RCRA Code:	Not reported
Meth Code:	R01 - Recycler
Quantity Tons:	0.204
Waste Quantity:	60
Quantity Unit:	G
Additional Code 1:	Not reported
Additional Code 2:	Not reported
Additional Code 3:	Not reported
Additional Code 4:	Not reported
Additional Code 5:	Not reported
Shipment Date:	19990720
Creation Date:	9/21/1999 0:00:00
Receipt Date:	19990721
Manifest ID:	99434418
Trans EPA ID:	CAD009452657
Trans Name:	Not reported
Trans 2 EPA ID:	Not reported
Trans 2 Name:	Not reported
TSDF EPA ID:	CAD009452657
Trans Name:	Not reported
TSDF Alt EPA ID:	Not reported
TSDF Alt Name:	Not reported
Waste Code Description:	343 - Unspecified organic liquid mixture
RCRA Code:	Not reported
Meth Code:	R01 - Recycler
Quantity Tons:	0.34
Waste Quantity:	100
Quantity Unit:	G
Additional Code 1:	Not reported
Additional Code 2:	Not reported
Additional Code 3:	Not reported
Additional Code 4:	Not reported
Additional Code 5:	Not reported
Shipment Date:	19990629
Creation Date:	8/19/1999 0:00:00
Receipt Date:	19990629
Manifest ID:	99434977
Trans EPA ID:	CAD009452657
Trans Name:	Not reported
Trans 2 EPA ID:	Not reported
Trans 2 Name:	Not reported
TSDF EPA ID:	CAD009452657
Trans Name:	Not reported
TSDF Alt EPA ID:	Not reported
TSDF Alt Name:	Not reported
Waste Code Description:	343 - Unspecified organic liquid mixture
RCRA Code:	Not reported
Meth Code:	R01 - Recycler
Quantity Tons:	0.34
Waste Quantity:	100
Quantity Unit:	G
Additional Code 1:	Not reported

JIFFY LUBE #674 (Continued) **S113013130**

Additional Code 2:	Not reported
Additional Code 3:	Not reported
Additional Code 4:	Not reported
Additional Code 5:	Not reported
Shipment Date:	19990608
Creation Date:	8/19/1999 0:00:00
Receipt Date:	19990609
Manifest ID:	99150278
Trans EPA ID:	CAD009452657
Trans Name:	Not reported
Trans 2 EPA ID:	Not reported
Trans 2 Name:	Not reported
TSDF EPA ID:	CAD009452657
Trans Name:	Not reported
TSDF Alt EPA ID:	Not reported
TSDF Alt Name:	Not reported
Waste Code Description:	343 - Unspecified organic liquid mixture
RCRA Code:	Not reported
Meth Code:	R01 - Recycler
Quantity Tons:	0.204
Waste Quantity:	60
Quantity Unit:	G
Additional Code 1:	Not reported
Additional Code 2:	Not reported
Additional Code 3:	Not reported
Additional Code 4:	Not reported
Additional Code 5:	Not reported
Shipment Date:	19990518
Creation Date:	7/19/1999 0:00:00
Receipt Date:	19990512
Manifest ID:	99075479
Trans EPA ID:	CAD009452657
Trans Name:	Not reported
Trans 2 EPA ID:	Not reported
Trans 2 Name:	Not reported
TSDF EPA ID:	CAD009452657
Trans Name:	Not reported
TSDF Alt EPA ID:	Not reported
TSDF Alt Name:	Not reported
Waste Code Description:	343 - Unspecified organic liquid mixture
RCRA Code:	Not reported
Meth Code:	R01 - Recycler
Quantity Tons:	0.442
Waste Quantity:	130
Quantity Unit:	G
Additional Code 1:	Not reported
Additional Code 2:	Not reported
Additional Code 3:	Not reported
Additional Code 4:	Not reported
Additional Code 5:	Not reported
Shipment Date:	19990423
Creation Date:	6/10/1999 0:00:00
Receipt Date:	19990423
Manifest ID:	98886652

JIFFY LUBE #674 (Continued) **S113013130**

Trans EPA ID:	CAD009452657
Trans Name:	Not reported
Trans 2 EPA ID:	Not reported
Trans 2 Name:	Not reported
TSDF EPA ID:	CAD009452657
Trans Name:	Not reported
TSDF Alt EPA ID:	Not reported
TSDF Alt Name:	Not reported
Waste Code Description:	343 - Unspecified organic liquid mixture
RCRA Code:	Not reported
Meth Code:	R01 - Recycler
Quantity Tons:	0.544
Waste Quantity:	160
Quantity Unit:	G
Additional Code 1:	Not reported
Additional Code 2:	Not reported
Additional Code 3:	Not reported
Additional Code 4:	Not reported
Additional Code 5:	Not reported

Shipment Date:	19990401
Creation Date:	5/20/1999 0:00:00
Receipt Date:	19990405
Manifest ID:	99290937
Trans EPA ID:	CAD009452657
Trans Name:	Not reported
Trans 2 EPA ID:	Not reported
Trans 2 Name:	Not reported
TSDF EPA ID:	CAD009452657
Trans Name:	Not reported
TSDF Alt EPA ID:	Not reported
TSDF Alt Name:	Not reported
Waste Code Description:	343 - Unspecified organic liquid mixture
RCRA Code:	Not reported
Meth Code:	R01 - Recycler
Quantity Tons:	0.34
Waste Quantity:	100
Quantity Unit:	G
Additional Code 1:	Not reported
Additional Code 2:	Not reported
Additional Code 3:	Not reported
Additional Code 4:	Not reported
Additional Code 5:	Not reported

Additional Info:

Year:	1993
Gen EPA ID:	CAD982037202

Shipment Date:	19931229
Creation Date:	9/15/1995 0:00:00
Receipt Date:	19940105
Manifest ID:	93082018
Trans EPA ID:	CAD981694664
Trans Name:	Not reported
Trans 2 EPA ID:	Not reported
Trans 2 Name:	Not reported
TSDF EPA ID:	CAD009452657

JIFFY LUBE #674 (Continued) **S113013130**

Trans Name:	Not reported
TSDF Alt EPA ID:	CAD009452657
TSDF Alt Name:	Not reported
Waste Code Description:	343 - Unspecified organic liquid mixture
RCRA Code:	Not reported
Meth Code:	R01 - Recycler
Quantity Tons:	0.187
Waste Quantity:	55
Quantity Unit:	G
Additional Code 1:	Not reported
Additional Code 2:	Not reported
Additional Code 3:	Not reported
Additional Code 4:	Not reported
Additional Code 5:	Not reported

Shipment Date:	19931221
Creation Date:	9/14/1995 0:00:00
Receipt Date:	19931230
Manifest ID:	93083910
Trans EPA ID:	CAD981694664
Trans Name:	Not reported
Trans 2 EPA ID:	Not reported
Trans 2 Name:	Not reported
TSDF EPA ID:	CAD009452657
Trans Name:	Not reported
TSDF Alt EPA ID:	CAD009452657
TSDF Alt Name:	Not reported
Waste Code Description:	343 - Unspecified organic liquid mixture
RCRA Code:	Not reported
Meth Code:	R01 - Recycler
Quantity Tons:	0.204
Waste Quantity:	60
Quantity Unit:	G
Additional Code 1:	Not reported
Additional Code 2:	Not reported
Additional Code 3:	Not reported
Additional Code 4:	Not reported
Additional Code 5:	Not reported

Additional Info:

Year:	1995
Gen EPA ID:	CAD982037202

Shipment Date:	19951212
Creation Date:	7/29/1996 0:00:00
Receipt Date:	19951212
Manifest ID:	95317929
Trans EPA ID:	CAD981694664
Trans Name:	Not reported
Trans 2 EPA ID:	Not reported
Trans 2 Name:	Not reported
TSDF EPA ID:	CAD009452657
Trans Name:	Not reported
TSDF Alt EPA ID:	Not reported
TSDF Alt Name:	Not reported
Waste Code Description:	343 - Unspecified organic liquid mixture
RCRA Code:	Not reported

JIFFY LUBE #674 (Continued) **S113013130**

Meth Code:	R01 - Recycler
Quantity Tons:	0.153
Waste Quantity:	45
Quantity Unit:	G
Additional Code 1:	Not reported
Additional Code 2:	Not reported
Additional Code 3:	Not reported
Additional Code 4:	Not reported
Additional Code 5:	Not reported
Shipment Date:	19951201
Creation Date:	7/26/1996 0:00:00
Receipt Date:	19951201
Manifest ID:	95317920
Trans EPA ID:	CAD981694664
Trans Name:	Not reported
Trans 2 EPA ID:	Not reported
Trans 2 Name:	Not reported
TSDF EPA ID:	CAD009452657
Trans Name:	Not reported
TSDF Alt EPA ID:	Not reported
TSDF Alt Name:	Not reported
Waste Code Description:	343 - Unspecified organic liquid mixture
RCRA Code:	Not reported
Meth Code:	R01 - Recycler
Quantity Tons:	0.442
Waste Quantity:	130
Quantity Unit:	G
Additional Code 1:	Not reported
Additional Code 2:	Not reported
Additional Code 3:	Not reported
Additional Code 4:	Not reported
Additional Code 5:	Not reported
Shipment Date:	19951114
Creation Date:	7/26/1996 0:00:00
Receipt Date:	19951114
Manifest ID:	95323680
Trans EPA ID:	CAD981694664
Trans Name:	Not reported
Trans 2 EPA ID:	Not reported
Trans 2 Name:	Not reported
TSDF EPA ID:	CAD009452657
Trans Name:	Not reported
TSDF Alt EPA ID:	Not reported
TSDF Alt Name:	Not reported
Waste Code Description:	343 - Unspecified organic liquid mixture
RCRA Code:	Not reported
Meth Code:	R01 - Recycler
Quantity Tons:	0.238
Waste Quantity:	70
Quantity Unit:	G
Additional Code 1:	Not reported
Additional Code 2:	Not reported
Additional Code 3:	Not reported
Additional Code 4:	Not reported
Additional Code 5:	Not reported

JIFFY LUBE #674 (Continued) **S113013130**

Shipment Date:	19951102
Creation Date:	7/26/1996 0:00:00
Receipt Date:	19951102
Manifest ID:	95319521
Trans EPA ID:	CAD981694664
Trans Name:	Not reported
Trans 2 EPA ID:	Not reported
Trans 2 Name:	Not reported
TSDF EPA ID:	CAD009452657
Trans Name:	Not reported
TSDF Alt EPA ID:	Not reported
TSDF Alt Name:	Not reported
Waste Code Description:	343 - Unspecified organic liquid mixture
RCRA Code:	Not reported
Meth Code:	R01 - Recycler
Quantity Tons:	0.17
Waste Quantity:	50
Quantity Unit:	G
Additional Code 1:	Not reported
Additional Code 2:	Not reported
Additional Code 3:	Not reported
Additional Code 4:	Not reported
Additional Code 5:	Not reported

Shipment Date:	19951025
Creation Date:	7/26/1996 0:00:00
Receipt Date:	19951029
Manifest ID:	95319393
Trans EPA ID:	CAD981694664
Trans Name:	Not reported
Trans 2 EPA ID:	Not reported
Trans 2 Name:	Not reported
TSDF EPA ID:	CAD009452657
Trans Name:	Not reported
TSDF Alt EPA ID:	Not reported
TSDF Alt Name:	Not reported
Waste Code Description:	343 - Unspecified organic liquid mixture
RCRA Code:	Not reported
Meth Code:	R01 - Recycler
Quantity Tons:	0.238
Waste Quantity:	70
Quantity Unit:	G
Additional Code 1:	Not reported
Additional Code 2:	Not reported
Additional Code 3:	Not reported
Additional Code 4:	Not reported
Additional Code 5:	Not reported

Shipment Date:	19951010
Creation Date:	7/26/1996 0:00:00
Receipt Date:	19951022
Manifest ID:	95319161
Trans EPA ID:	CAD981694664
Trans Name:	Not reported
Trans 2 EPA ID:	Not reported
Trans 2 Name:	Not reported
TSDF EPA ID:	CAD009452657

JIFFY LUBE #674 (Continued) **S113013130**

Trans Name:	Not reported
TSDF Alt EPA ID:	Not reported
TSDF Alt Name:	Not reported
Waste Code Description:	343 - Unspecified organic liquid mixture
RCRA Code:	Not reported
Meth Code:	R01 - Recycler
Quantity Tons:	0.204
Waste Quantity:	60
Quantity Unit:	G
Additional Code 1:	Not reported
Additional Code 2:	Not reported
Additional Code 3:	Not reported
Additional Code 4:	Not reported
Additional Code 5:	Not reported

Shipment Date:	19950913
Creation Date:	7/26/1996 0:00:00
Receipt Date:	19950917
Manifest ID:	95320004
Trans EPA ID:	CAD981694664
Trans Name:	Not reported
Trans 2 EPA ID:	Not reported
Trans 2 Name:	Not reported
TSDF EPA ID:	CAD009452657
Trans Name:	Not reported
TSDF Alt EPA ID:	Not reported
TSDF Alt Name:	Not reported
Waste Code Description:	343 - Unspecified organic liquid mixture
RCRA Code:	Not reported
Meth Code:	R01 - Recycler
Quantity Tons:	0.17
Waste Quantity:	50
Quantity Unit:	G
Additional Code 1:	Not reported
Additional Code 2:	Not reported
Additional Code 3:	Not reported
Additional Code 4:	Not reported
Additional Code 5:	Not reported

Shipment Date:	19950727
Creation Date:	7/26/1996 0:00:00
Receipt Date:	19950813
Manifest ID:	95324988
Trans EPA ID:	CAD981694664
Trans Name:	Not reported
Trans 2 EPA ID:	Not reported
Trans 2 Name:	Not reported
TSDF EPA ID:	CAD009452657
Trans Name:	Not reported
TSDF Alt EPA ID:	Not reported
TSDF Alt Name:	Not reported
Waste Code Description:	343 - Unspecified organic liquid mixture
RCRA Code:	Not reported
Meth Code:	R01 - Recycler
Quantity Tons:	0.017
Waste Quantity:	5
Quantity Unit:	G

JIFFY LUBE #674 (Continued) **S113013130**

Additional Code 1:	Not reported
Additional Code 2:	Not reported
Additional Code 3:	Not reported
Additional Code 4:	Not reported
Additional Code 5:	Not reported
Shipment Date:	19950711
Creation Date:	4/2/1996 0:00:00
Receipt Date:	19950723
Manifest ID:	95318604
Trans EPA ID:	CAD981694664
Trans Name:	Not reported
Trans 2 EPA ID:	Not reported
Trans 2 Name:	Not reported
TSDF EPA ID:	CAD009452657
Trans Name:	Not reported
TSDF Alt EPA ID:	CAD009452657
TSDF Alt Name:	Not reported
Waste Code Description:	343 - Unspecified organic liquid mixture
RCRA Code:	Not reported
Meth Code:	R01 - Recycler
Quantity Tons:	0.34
Waste Quantity:	100
Quantity Unit:	G
Additional Code 1:	Not reported
Additional Code 2:	Not reported
Additional Code 3:	Not reported
Additional Code 4:	Not reported
Additional Code 5:	Not reported
Shipment Date:	19950622
Creation Date:	4/2/1996 0:00:00
Receipt Date:	19950626
Manifest ID:	95323062
Trans EPA ID:	CAD981694664
Trans Name:	Not reported
Trans 2 EPA ID:	Not reported
Trans 2 Name:	Not reported
TSDF EPA ID:	CAD009452657
Trans Name:	Not reported
TSDF Alt EPA ID:	CAD009452657
TSDF Alt Name:	Not reported
Waste Code Description:	343 - Unspecified organic liquid mixture
RCRA Code:	Not reported
Meth Code:	R01 - Recycler
Quantity Tons:	0.289
Waste Quantity:	85
Quantity Unit:	G
Additional Code 1:	Not reported
Additional Code 2:	Not reported
Additional Code 3:	Not reported
Additional Code 4:	Not reported
Additional Code 5:	Not reported

HWTS:

Name:	JIFFY LUBE #674
Address:	3478 HOMESTEAD RD

JIFFY LUBE #674 (Continued) **S113013130**

Address 2:	Not reported
City,State,Zip:	SANTA CLARA, CA 950510000
EPA ID:	CAD982037202
Inactive Date:	06/30/2002
Create Date:	06/17/1988
Last Act Date:	10/23/2003
Mailing Name:	ENVMTL COODTR/5TH FLR
Mailing Address:	PO BOX 2967
Mailing Address 2:	Not reported
Mailing City,State,Zip:	HOUSTON, TX 772522967
Owner Name:	JIFFY LUBE INTERNATIONAL INC
Owner Address:	700 MILAM ST PO BOX 2967
Owner Address 2:	Not reported
Owner City,State,Zip:	HOUSTON, TX 772422967
Contact Name:	ELLEN THOMSON
Contact Address:	PO BOX 2967
Contact Address 2:	Not reported
City,State,Zip:	HOUSTON, TX 772522967

NAICS:

EPA ID:	CAD982037202
Create Date:	2002-03-14 16:36:26.000
NAICS Code:	4884
NAICS Description:	Support Activities for Road Transportation
Issued EPA ID Date:	1988-06-17 00:00:00
Inactive Date:	2002-06-30 00:00:00
Facility Name:	JIFFY LUBE #674
Facility Address:	3478 HOMESTEAD RD
Facility Address 2:	Not reported
Facility City:	SANTA CLARA
Facility County:	Not reported
Facility State:	CA
Facility Zip:	950510000

---

56 **B & G SHELL** **EDR Hist Auto** **1020913768**
WSW **1175 E HOMESTEAD** **N/A**
< 1/8 **SUNNYVALE, CA 94087**
0.091 mi.
480 ft.

Relative: EDR Hist Auto
Higher

Actual: **138 ft.**

Year:	Name:	Type:
1971	TURNIPSEED ORVILLE E	Gasoline Service Stations
1975	B & G SHELL	Gasoline Service Stations
1976	B & G SHELL	Gasoline Service Stations
1977	B & G SHELL	Gasoline Service Stations
1978	B & G SHELL	Gasoline Service Stations
1979	B & G SHELL	Gasoline Service Stations
1980	B & G SHELL	Gasoline Service Stations
1982	B & G SHELL	Gasoline Service Stations

D57 **HOMESTEAD VALERO** **RCRA NonGen / NLR** **1024853998**
SE **3480 HOMESTEAD RD** **CAL000414392**
< 1/8 **SANTA CLARA, CA 95051**
0.098 mi.
518 ft. **Site 1 of 10 in cluster D**

Relative: **Higher**
Actual: **134 ft.**

RCRA NonGen / NLR:

Date Form Received by Agency:		2016-02-18 00:00:00.0
Handler Name:	HOMESTEAD VALERO	
Handler Address:		3480 HOMESTEAD RD
Handler City,State,Zip:		SANTA CLARA, CA 95051
EPA ID:		CAL000414392
Contact Name:		SIAVASH AKHBARI
Contact Address:		1529 CALLE DE STUARDA
Contact City,State,Zip:		SAN JOSE, CA 95118
Contact Telephone:		408-691-3514
Contact Fax:		408-244-4522
Contact Email:		SIAVASHAKHBARI@SBCGLOBAL.NEYT
Contact Title:		Not reported
EPA Region:		09
Land Type:		Not reported
Federal Waste Generator Description:		Not a generator, verified
Non-Notifier:		Not reported
Biennial Report Cycle:		Not reported
Accessibility:		Not reported
Active Site Indicator:		Handler Activities
State District Owner:		Not reported
State District:		Not reported
Mailing Address:		1529 CALLE DE STUARDA
Mailing City,State,Zip:		SAN JOSE, CA 95118
Owner Name:		SIAVASH AKHBARI
Owner Type:		Other
Operator Name:		SIAVASH AKHBARI
Operator Type:		Other
Short-Term Generator Activity:		No
Importer Activity:		No
Mixed Waste Generator:		No
Transporter Activity:		No
Transfer Facility Activity:		No
Recycler Activity with Storage:		No
Small Quantity On-Site Burner Exemption:		No
Smelting Melting and Refining Furnace Exemption:		No
Underground Injection Control:		No
Off-Site Waste Receipt:		No
Universal Waste Indicator:		Yes
Universal Waste Destination Facility:		Yes
Federal Universal Waste:		No
Active Site Fed-Reg Treatment Storage and Disposal Facility:		Not reported
Active Site Converter Treatment storage and Disposal Facility:		Not reported
Active Site State-Reg Treatment Storage and Disposal Facility:		Not reported
Active Site State-Reg Handler:		---
Federal Facility Indicator:		Not reported
Hazardous Secondary Material Indicator:		N
Sub-Part K Indicator:		Not reported
Commercial TSD Indicator:		No
Treatment Storage and Disposal Type:		Not reported
2018 GPRA Permit Baseline:		Not on the Baseline
2018 GPRA Renewals Baseline:		Not on the Baseline
Permit Renewals Workload Universe:		Not reported

HOMESTEAD VALERO (Continued) **1024853998**

Permit Workload Universe:	Not reported
Permit Progress Universe:	Not reported
Post-Closure Workload Universe:	Not reported
Closure Workload Universe:	Not reported
202 GPRA Corrective Action Baseline:	No
Corrective Action Workload Universe:	No
Subject to Corrective Action Universe:	No
Non-TSDFs Where RCRA CA has Been Imposed Universe:	No
TSDFs Potentially Subject to CA Under 3004 (u)/(v) Universe:	No
TSDFs Only Subject to CA under Discretionary Auth Universe:	No
Corrective Action Priority Ranking:	No NCAPS ranking
Environmental Control Indicator:	No
Institutional Control Indicator:	No
Human Exposure Controls Indicator:	N/A
Groundwater Controls Indicator:	N/A
Operating TSDF Universe:	Not reported
Full Enforcement Universe:	Not reported
Significant Non-Complier Universe:	No
Unaddressed Significant Non-Complier Universe:	No
Addressed Significant Non-Complier Universe:	No
Significant Non-Complier With a Compliance Schedule Universe:	No
Financial Assurance Required:	Not reported
Handler Date of Last Change:	2018-09-06 17:07:28.0
Recognized Trader-Importer:	No
Recognized Trader-Exporter:	No
Importer of Spent Lead Acid Batteries:	No
Exporter of Spent Lead Acid Batteries:	No
Recycler Activity Without Storage:	No
Manifest Broker:	No
Sub-Part P Indicator:	No

Handler - Owner Operator:

Owner/Operator Indicator:	Operator
Owner/Operator Name:	SIAVASH AKHBARI
Legal Status:	Other
Date Became Current:	Not reported
Date Ended Current:	Not reported
Owner/Operator Address:	1529 CALLE DE STUARDA
Owner/Operator City,State,Zip:	SAN JOSE, CA 95118
Owner/Operator Telephone:	408-691-3514
Owner/Operator Telephone Ext:	Not reported
Owner/Operator Fax:	Not reported
Owner/Operator Email:	Not reported

Owner/Operator Indicator:	Owner
Owner/Operator Name:	SIAVASH AKHBARI
Legal Status:	Other
Date Became Current:	Not reported
Date Ended Current:	Not reported
Owner/Operator Address:	1529 CALLE DE STUARDA
Owner/Operator City,State,Zip:	SAN JOSE, CA 95118
Owner/Operator Telephone:	408-691-3514
Owner/Operator Telephone Ext:	Not reported
Owner/Operator Fax:	Not reported
Owner/Operator Email:	Not reported

HOMESTEAD VALERO (Continued) **1024853998**

Historic Generators:
- Receive Date: 2016-02-18 00:00:00.0
- Handler Name: HOMESTEAD VALERO
- Federal Waste Generator Description: Not a generator, verified
- State District Owner: Not reported
- Large Quantity Handler of Universal Waste: No
- Recognized Trader Importer: No
- Recognized Trader Exporter: No
- Spent Lead Acid Battery Importer: No
- Spent Lead Acid Battery Exporter: No
- Current Record: Yes
- Non Storage Recycler Activity: Not reported
- Electronic Manifest Broker: Not reported

List of NAICS Codes and Descriptions:
- NAICS Code: 44719
- NAICS Description: OTHER GASOLINE STATIONS

Facility Has Received Notices of Violations:
- Violations: No Violations Found

Evaluation Action Summary:
- Evaluations: No Evaluations Found

D58 **BEACON STATION # 552** **HIST UST** **U001601856**
SE **3480 HOMESTEAD RD** **N/A**
< 1/8 **SANTA CLARA, CA 95051**
0.098 mi.
518 ft. **Site 2 of 10 in cluster D**

Relative: **Higher**
Actual: **134 ft.**

HIST UST:
- Name: BEACON STATION # 552
- Address: 3480 HOMESTEAD RD
- City,State,Zip: SANTA CLARA, CA 95051
- File Number: Not reported
- URL: Not reported
- Region: STATE
- Facility ID: 00000038895
- Facility Type: Gas Station
- Other Type: Not reported
- Contact Name: JOHN TEMPLETON
- Telephone: 2095820241
- Owner Name: BEACON OIL COMPANY
- Owner Address: 525 W. THIRD STREET
- Owner City,St,Zip: HANFORD, CA 93230
- Total Tanks: 0003

- Tank Num: 001
- Container Num: 552-1
- Year Installed: 1984
- Tank Capacity: 00008000
- Tank Used for: PRODUCT
- Type of Fuel: DIESEL
- Container Construction Thickness: .025
- Leak Detection: Stock Inventor, Vapor Sniff Well, Sensor Instrument

BEACON STATION # 552 (Continued) **U001601856**

Tank Num:	002
Container Num:	552-2
Year Installed:	1984
Tank Capacity:	00010000
Tank Used for:	PRODUCT
Type of Fuel:	REGULAR
Container Construction Thickness:	.025
Leak Detection:	Stock Inventor, Vapor Sniff Well, Sensor Instrument

Tank Num:	003
Container Num:	552-3
Year Installed:	1984
Tank Capacity:	00010000
Tank Used for:	PRODUCT
Type of Fuel:	UNLEADED
Container Construction Thickness:	.025
Leak Detection:	Stock Inventor, Vapor Sniff Well, Sensor Instrument

---

D59 **HOMESTEAD VALERO** **LUST** **S103881186**
SE **3480 HOMESTEAD RD** **HIST UST** **N/A**
< 1/8 **SANTA CLARA, CA 95051** **CERS TANKS**
0.098 mi. **HAZNET**
518 ft. **Site 3 of 10 in cluster D** **HIST CORTESE**
CERS
Relative: Higher **HWTS**

Actual: 134 ft.

LUST:

Name:	BEACON #552
Address:	3480 HOMESTEAD RD
City,State,Zip:	SANTA CLARA, CA 95051
Lead Agency:	SANTA CLARA COUNTY LOP
Case Type:	LUST Cleanup Site
Geo Track:	http://geotracker.waterboards.ca.gov/profile_report.asp?global_id=T0608502035
Global Id:	T0608502035
Latitude:	37.337489
Longitude:	-121.992521
Status:	Completed - Case Closed
Status Date:	03/23/1998
Case Worker:	UST
RB Case Number:	Not reported
Local Agency:	SANTA CLARA COUNTY LOP
File Location:	All Files are on GeoTracker or in the Local Agency Database
Local Case Number:	Not reported
Potential Media Affect:	Other Groundwater (uses other than drinking water)
Potential Contaminants of Concern:	Gasoline
Site History:	Not reported

LUST:

Global Id:	T0608502035
Contact Type:	Regional Board Caseworker
Contact Name:	Regional Water Board
Organization Name:	SAN FRANCISCO BAY RWQCB (REGION 2)
Address:	1515 CLAY ST SUITE 1400
City:	OAKLAND
Email:	Not reported
Phone Number:	Not reported

Global Id:	T0608502035

HOMESTEAD VALERO (Continued) **S103881186**

Contact Type: Local Agency Caseworker
Contact Name: UST CASE WORKER
Organization Name: SANTA CLARA COUNTY LOP
Address: 1555 Berger Drive, Suite 300
City: SAN JOSE
Email: Not reported
Phone Number: 4089183400

LUST:
Global Id: T0608502035
Action Type: ENFORCEMENT
Date: 03/23/1998
Action: Closure/No Further Action Letter

Global Id: T0608502035
Action Type: Other
Date: 01/01/1994
Action: Leak Reported

Global Id: T0608502035
Action Type: ENFORCEMENT
Date: 12/12/1996
Action: Notice of Responsibility - #39635

Global Id: T0608502035
Action Type: RESPONSE
Date: 03/23/1998
Action: Other Report / Document

LUST:
Global Id: T0608502035
Status: Open - Case Begin Date
Status Date: 05/08/1984

Global Id: T0608502035
Status: Open - Site Assessment
Status Date: 05/08/1984

Global Id: T0608502035
Status: Open - Site Assessment
Status Date: 12/31/1997

Global Id: T0608502035
Status: Completed - Case Closed
Status Date: 03/23/1998

LUST SANTA CLARA:
Name: BEACON #552
Address: 3480 HOMESTEAD RD
City,State,Zip: SANTA CLARA, CA
Region: SANTA CLARA
SCVWD ID: 07S1W08G05F
Date Closed: 03/23/1998
EDR Link ID: 07S1W08G05F

HOMESTEAD VALERO (Continued) **S103881186**

HIST UST:

Name:	BEACON STATION 552
Address:	3480 HOMESTEAD ROAD
City,State,Zip:	SANTA CLARA, CA 95051
File Number:	0002CE8F
URL:	http://geotracker.waterboards.ca.gov/ustpdfs/pdf/0002CE8F.pdf
Region:	Not reported
Facility ID:	Not reported
Facility Type:	Not reported
Other Type:	Not reported
Contact Name:	Not reported
Telephone:	Not reported
Owner Name:	Not reported
Owner Address:	Not reported
Owner City,St,Zip:	Not reported
Total Tanks:	Not reported
Tank Num:	Not reported
Container Num:	Not reported
Year Installed:	Not reported
Tank Capacity:	Not reported
Tank Used for:	Not reported
Type of Fuel:	Not reported
Container Construction Thickness:	Not reported
Leak Detection:	Not reported

Click here for Geo Tracker PDF:

CERS TANKS:

Name:	HOMESTEAD VALERO
Address:	3480 HOMESTEAD ROAD
City,State,Zip:	SANTA CLARA, CA 95051
Site ID:	123085
CERS ID:	10084981
CERS Description:	Underground Storage Tank

HAZNET:

Name:	HOMESTEAD VALERO
Address:	3480 HOMESTEAD RD
Address 2:	Not reported
City,State,Zip:	SANTA CLARA, CA 95051
Contact:	SIAVASH AKHBARI
Telephone:	4086913514
Mailing Name:	Not reported
Mailing Address:	1529 CALLE DE STUARDA
Year:	2016
Gepaid:	CAL000414392
TSD EPA ID:	CAD982444481
CA Waste Code:	352 - Other organic solids
Disposal Method:	H141 - Storage, Bulking, And/Or Transfer Off Site--No Treatment/Reovery (H010-H129) Or (H131-H135)
Tons:	0.0175
Year:	2016
Gepaid:	CAL000414392

HOMESTEAD VALERO (Continued) **S103881186**

TSD EPA ID: CAD982444481
CA Waste Code: 134 - Aqueous solution with total organic residues less than 10 percent
Disposal Method: H141 - Storage, Bulking, And/Or Transfer Off Site--No Treatment/Reovery (H010-H129) Or (H131-H135)
Tons: 0.21

HIST CORTESE:
edr_fname: BEACON
edr_fadd1: 3480 HOMESTEAD
City,State,Zip: SANTA CLARA, CA 95051
Region: CORTESE
Facility County Code: 43
Reg By: LTNKA
Reg Id: 43-2217

CERS:
Name: BEACON #552
Address: 3480 HOMESTEAD RD
City,State,Zip: SANTA CLARA, CA 95051
Site ID: 187377
CERS ID: T0608502035
CERS Description: Leaking Underground Storage Tank Cleanup Site

Affiliation:
Affiliation Type Desc: Regional Board Caseworker
Entity Name: Regional Water Board - SAN FRANCISCO BAY RWQCB (REGION 2)
Entity Title: Not reported
Affiliation Address: 1515 CLAY ST SUITE 1400
Affiliation City: OAKLAND
Affiliation State: CA
Affiliation Country: Not reported
Affiliation Zip: Not reported
Affiliation Phone: Not reported

Affiliation Type Desc: Local Agency Caseworker
Entity Name: UST CASE WORKER - SANTA CLARA COUNTY LOP
Entity Title: Not reported
Affiliation Address: 1555 Berger Drive, Suite 300
Affiliation City: SAN JOSE
Affiliation State: CA
Affiliation Country: Not reported
Affiliation Zip: Not reported
Affiliation Phone: 4089183400

Name: HOMESTEAD VALERO
Address: 3480 HOMESTEAD ROAD
City,State,Zip: SANTA CLARA, CA 95051
Site ID: 123085
CERS ID: 10084981
CERS Description: Chemical Storage Facilities

Violations:
Site ID: 123085
Site Name: HOMESTEAD VALERO

HOMESTEAD VALERO (Continued) **S103881186**

Violation Date:	10-15-2020
Citation:	23 CCR 16 2641(h) - California Code of Regulations, Title 23, Chapter 16, Section(s) 2641(h)
Violation Description:	Failure to submit or maintain a current facility plot plan.
Violation Notes:	Update ust site plan to show changes from 89 tank to 87-2 tank. Product switched from 89 to regular unleaded
Violation Division:	Santa Clara City Fire Department
Violation Program:	UST
Violation Source:	CERS
Site ID:	123085
Site Name:	HOMESTEAD VALERO
Violation Date:	01-24-2019
Citation:	HSC 6.7 25291(a)(1) - California Health and Safety Code, Chapter 6.7, Section(s) 25291(a)(1)
Violation Description:	Failure to construct, operate, and maintain primary containment as product-tight.
Violation Notes:	Returned to compliance on 01/24/2020. All product piping runs in UDC pans 1/2 and 3/4 have fuel and fuel residue on the piping unions. Investigate the source of the leaks. Submit a scope of work plan to SCFD (CC: mpritz@santaclaraca.gov). Depending on the scope of work, a permit from our office may be required. 1-2-20: didnG t not see any leaks -gtr
Violation Division:	Santa Clara City Fire Department
Violation Program:	UST
Violation Source:	CERS
Site ID:	123085
Site Name:	HOMESTEAD VALERO
Violation Date:	01-24-2020
Citation:	HSC 6.95 25508(a)(1) - California Health and Safety Code, Chapter 6.95, Section(s) 25508(a)(1)
Violation Description:	Failure to annually review and electronically certify that the business plan is complete and accurate on or before the annual due date.
Violation Notes:	Returned to compliance on 04/13/2020. Plan has not been submitted since 2017. This violation was is asked in 2019 but still not address.
Violation Division:	Santa Clara City Fire Department
Violation Program:	HMRRP
Violation Source:	CERS
Site ID:	123085
Site Name:	HOMESTEAD VALERO
Violation Date:	01-24-2020
Citation:	HSC 6.7 25284, 25286 - California Health and Safety Code, Chapter 6.7, Section(s) 25284, 25286
Violation Description:	Failure to submit a complete and accurate application for a permit to operate a UST, or for renewal of the permit.
Violation Notes:	Returned to compliance on 03/02/2020. Tank ID#3 (Premium Unleaded) - Mark YES to "Fill Components Installed: Striker Plate/Bottom Protector - Mark NO To "Corrosion Protection: Sacrificial Anode"
Violation Division:	Santa Clara City Fire Department
Violation Program:	UST
Violation Source:	CERS
Site ID:	123085
Site Name:	HOMESTEAD VALERO

HOMESTEAD VALERO (Continued) **S103881186**

Violation Date:	01-24-2019
Citation:	23 CCR 16 2716(e) - California Code of Regulations, Title 23, Chapter 16, Section(s) 2716(e)
Violation Description:	For designated operator (DO) monthly inspections conducted before October 1, 2018, failure to comply with one or more of the following requirements: Be performed by an ICC certified DO. Inspect monthly alarm history report, check that alarms are documented and responded to appropriately, and attach a copy. Inspect for the presence of liquid/debris in spill containers. Inspect for the presence of liquid/debris in under dispenser containment (UDC) and ensure that the monitoring equipment is positioned correctly. Inspect for liquid or debris in containment sumps where an alarm occurred with no service visit. Check that all testing and maintenance has been completed and documented. Verify that all facility employees have been trained in accordance with 23 CCR 2715(c). For designated operator (DO) 30 day inspections conducted on and after October 1, 2018, failure to conduct the designated UST operator visual inspection at least once every 30 days.
Violation Notes:	Returned to compliance on 03/02/2020. The October, November, and December designated UST operator monthly inspections are not being documented on the new "Designated Underground Storage Tank Operator Visual Inspection Report" form required by regulation. Begin recording inspections on the new forms. If you have any questions, contact Molly Pritz at mpritz@santaclaraca.gov. Started new form on Jan 2020. (GTR)
Violation Division:	Santa Clara City Fire Department
Violation Program:	UST
Violation Source:	CERS
Site ID:	123085
Site Name:	HOMESTEAD VALERO
Violation Date:	01-24-2019
Citation:	HSC 6.7 25284, 25286 - California Health and Safety Code, Chapter 6.7, Section(s) 25284, 25286
Violation Description:	Failure to submit a complete and accurate application for a permit to operate a UST, or for renewal of the permit.
Violation Notes:	Returned to compliance on 03/02/2020. Tank ID#3 (Premium Unleaded) - Mark YES to "Fill Components Installed: Striker Plate/Bottom Protector - Mark NO To "Corrosion Protection: Sacrificial Anode"
Violation Division:	Santa Clara City Fire Department
Violation Program:	UST
Violation Source:	CERS
Site ID:	123085
Site Name:	HOMESTEAD VALERO
Violation Date:	01-24-2020
Citation:	23 CCR 16 2641(h) - California Code of Regulations, Title 23, Chapter 16, Section(s) 2641(h)
Violation Description:	Failure to have an approved UST Monitoring Plan.
Violation Notes:	Returned to compliance on 03/02/2020. 1) Tank ID#3 (Premium Unleaded) UST Monitoring Plan - (Tank Monitoring) Automatic Tank Gauging: mark NO - Remove information from the following submittal elements: (Tank Monitoring) ATG Model #, In-Tank Probe Manufacturer, In-Tank Probe Model, Leak Test Frequency, Programmed Tank Tests - (Recordkeeping) Corrosion Protection Logs: mark NO 2) UST Site Plan does not identify the float and chain assemblies used to monitoring the UDC pans at each dispenser.
Violation Division:	Santa Clara City Fire Department

HOMESTEAD VALERO (Continued) **S103881186**

Violation Program: UST
Violation Source: CERS

Site ID: 123085
Site Name: HOMESTEAD VALERO
Violation Date: 01-25-2017
Citation: 22 CCR 12 66262.34(f) - California Code of Regulations, Title 22, Chapter 12, Section(s) 66262.34(f)
Violation Description: Failure to properly label hazardous waste accumulation containers and portable tanks with the following requirements: "Hazardous Waste", name and address of the generator, physical and chemical characteristics of the Hazardous Waste, and starting accumulation date.
Violation Notes: Returned to compliance on 01/25/2017. corrected at the time of inspection
Violation Division: Santa Clara City Fire Department
Violation Program: HW
Violation Source: CERS

Site ID: 123085
Site Name: HOMESTEAD VALERO
Violation Date: 01-26-2016
Citation: 22 CCR 12 66262.34(a) - California Code of Regulations, Title 22, Chapter 12, Section(s) 66262.34(a)
Violation Description: Failure to obtain a permit or grant of interim status to accumulate hazardous waste longer than 90 days.
Violation Notes: Returned to compliance on 03/17/2016.
Violation Division: Santa Clara City Fire Department
Violation Program: HW
Violation Source: CERS

Site ID: 123085
Site Name: HOMESTEAD VALERO
Violation Date: 01-24-2018
Citation: 22 CCR 12 66262.12 - California Code of Regulations, Title 22, Chapter 12, Section(s) 66262.12
Violation Description: Failure to obtain an Identification Number prior to treating, storing, disposing of, transporting or offering for transportation any hazardous waste.
Violation Notes: Returned to compliance on 03/02/2020. Obtain an EPA ID number as you are in G inactive moreG .
Violation Division: Santa Clara City Fire Department
Violation Program: HW
Violation Source: CERS

Site ID: 123085
Site Name: HOMESTEAD VALERO
Violation Date: 01-24-2019
Citation: 23 CCR 16 2636(f)(2) - California Code of Regulations, Title 23, Chapter 16, Section(s) 2636(f)(2)
Violation Description: Failure of the functional line leak detector (LLD) monitoring pressurized piping to meet one or more of the following requirements: Monitored at least hourly with the capability of detecting a release of 3.0 gallons per hour leak at 10 pounds per square inch and restrict or shut off the flow of product through the piping when a leak is detected.
Violation Notes: Returned to compliance on 01/24/2020. Tank ID#1: The 87-grade

HOMESTEAD VALERO (Continued) **S103881186**

Vaporless Manufacturing 99LD 2000 mechanical line leak detector (MLLD) failed to detect a simulated 3.0 gallon per hour leak at 10p.s.i.g. The MLLD was adjusted and re-tested, but continued to fail. The service technician replaced the MLLD with a new 99LD 2000 MLLD. The new MLLD was tested and successfully detected a simulated 3.0 gallon per hour leak at 10 p.s.i.g. This violation was corrected at the time of inspection. NO FURTHER ACTION IS NEEDED.

Violation Division: Santa Clara City Fire Department
Violation Program: UST
Violation Source: CERS

Site ID: 123085
Site Name: HOMESTEAD VALERO
Violation Date: 01-24-2019
Citation: 23 CCR 16 2641(a) - California Code of Regulations, Title 23, Chapter 16, Section(s) 2641(a)
Violation Description: Failure of leak detection equipment to be located such that equipment is capable of detecting a leak at the earliest possible opportunity.
Violation Notes: Returned to compliance on 01/24/2020. The chain for the following float and chain assemblies have slack and do not detect a leak at the earliest opportunity: - UDC pan 5/6: 89-grade piping - UDC pan 7/8: 87-grade piping 1-24-20: tested and operates on first try
Violation Division: Santa Clara City Fire Department
Violation Program: UST
Violation Source: CERS

Site ID: 123085
Site Name: HOMESTEAD VALERO
Violation Date: 01-25-2017
Citation: HSC 6.75 25299.30-25299.34 - California Health and Safety Code, Chapter 6.75, Section(s) 25299.30-25299.34
Violation Description: Failure to submit and maintain complete and current Certification of Financial Responsibility or other mechanism of financial assurance.
Violation Notes: Returned to compliance on 02/18/2017.
Violation Division: Santa Clara City Fire Department
Violation Program: UST
Violation Source: CERS

Site ID: 123085
Site Name: HOMESTEAD VALERO
Violation Date: 01-24-2020
Citation: HSC 6.95 25508(a)(1) - California Health and Safety Code, Chapter 6.95, Section(s) 25508(a)(1)
Violation Description: Failure to establish and electronically submit an adequate emergency response plan and procedures for a release or threatened release of a hazardous material.
Violation Notes: Returned to compliance on 03/10/2020. Missing submittal for this section in 2020
Violation Division: Santa Clara City Fire Department
Violation Program: HMRRP
Violation Source: CERS

Site ID: 123085
Site Name: HOMESTEAD VALERO
Violation Date: 01-27-2015
Citation: HSC 6.75 25299.30-25299.34 - California Health and Safety Code, Chapter 6.75, Section(s) 25299.30-25299.34

HOMESTEAD VALERO (Continued) **S103881186**

Violation Description:	Failure to submit and maintain complete and current Certification of Financial Responsibility or other mechanism of financial assurance.
Violation Notes:	Returned to compliance on 02/18/2017.
Violation Division:	Santa Clara City Fire Department
Violation Program:	UST
Violation Source:	CERS
Site ID:	123085
Site Name:	HOMESTEAD VALERO
Violation Date:	01-26-2016
Citation:	HSC 6.7 25286(a) - California Health and Safety Code, Chapter 6.7, Section(s) 25286(a)
Violation Description:	Failure to submit an complete and accurate application for a permit to operate an underground storage tank, or for renewal of the permit.
Violation Notes:	Returned to compliance on 03/17/2016.
Violation Division:	Santa Clara City Fire Department
Violation Program:	UST
Violation Source:	CERS
Site ID:	123085
Site Name:	HOMESTEAD VALERO
Violation Date:	01-27-2015
Citation:	HSC 6.7 25286 - California Health and Safety Code, Chapter 6.7, Section(s) 25286
Violation Description:	Failure to obtain and maintain a valid Board of Equalization account number.
Violation Notes:	Returned to compliance on 01/30/2017. 44040941
Violation Division:	Santa Clara City Fire Department
Violation Program:	UST
Violation Source:	CERS
Site ID:	123085
Site Name:	HOMESTEAD VALERO
Violation Date:	01-25-2017
Citation:	19 CCR 6.95 25508(a)(1) - California Code of Regulations, Title 19, Chapter 6.95, Section(s) 25508(a)(1)
Violation Description:	Failure to complete and electronically submit the Business Activities Page and/or Business Owner Operator Identification Page.
Violation Notes:	Returned to compliance on 02/18/2017. not waste treatment facility
Violation Division:	Santa Clara City Fire Department
Violation Program:	HMRRP
Violation Source:	CERS
Site ID:	123085
Site Name:	HOMESTEAD VALERO
Violation Date:	01-26-2016
Citation:	22 CCR 12 66262.34(f) - California Code of Regulations, Title 22, Chapter 12, Section(s) 66262.34(f)
Violation Description:	Failure to properly label hazardous waste accumulation containers with the following requirements: "Hazardous Waste", name and address of the generator, physical and chemical characteristics of the Hazardous Waste, and starting accumulation date.
Violation Notes:	Returned to compliance on 03/17/2016.
Violation Division:	Santa Clara City Fire Department
Violation Program:	HW
Violation Source:	CERS

HOMESTEAD VALERO (Continued) **S103881186**

Site ID:	123085
Site Name:	HOMESTEAD VALERO
Violation Date:	01-26-2016
Citation:	22 CCR 12 66262.12 - California Code of Regulations, Title 22, Chapter 12, Section(s) 66262.12
Violation Description:	Failure to obtain and/or maintain an Active EPA ID.
Violation Notes:	Returned to compliance on 03/17/2016.
Violation Division:	Santa Clara City Fire Department
Violation Program:	HW
Violation Source:	CERS

Site ID:	123085
Site Name:	HOMESTEAD VALERO
Violation Date:	01-25-2017
Citation:	23 CCR 16 2715(a) - California Code of Regulations, Title 23, Chapter 16, Section(s) 2715(a)
Violation Description:	Failure to notify the CUPA of the designated operator (DO) identification and/or change of the DO within 30 days.
Violation Notes:	Returned to compliance on 02/18/2017.
Violation Division:	Santa Clara City Fire Department
Violation Program:	UST
Violation Source:	CERS

Site ID:	123085
Site Name:	HOMESTEAD VALERO
Violation Date:	01-24-2019
Citation:	HSC 6.75 25299.30-25299.34 - California Health and Safety Code, Chapter 6.75, Section(s) 25299.30-25299.34
Violation Description:	Failure to submit and maintain complete and current Certification of Financial Responsibility or other mechanism of financial assurance.
Violation Notes:	Returned to compliance on 03/02/2020. Certification of Financial Responsibility Form incorrectly states that facility is subject to $500,000 per occurrence. The facility (a "petroleum marketing facility") is subject to $1,000,000 per occurrence. Amend Certification of Financial Responsibility Form to identify $1,000,000 per occurrence requirements. CFO Letter incorrectly states that the facility must demonstrate $995,000 annual aggregate coverage for financial responsibility. Amend CFO letter to state that $5,000 annual aggregate coverage is being demonstrated through the CFO Letter.
Violation Division:	Santa Clara City Fire Department
Violation Program:	UST
Violation Source:	CERS

Site ID:	123085
Site Name:	HOMESTEAD VALERO
Violation Date:	01-24-2020
Citation:	23 CCR 16 2712(b)(1)(G) - California Code of Regulations, Title 23, Chapter 16, Section(s) 2712(b)(1)(G)
Violation Description:	Failure to comply with one or more of the following overfill prevention equipment requirements: Alert the transfer operator when the tank is 90 percent full by restricting the flow into the tank or triggering an audible and visual alarm; or Restrict delivery of flow to the tank at least 30 minutes before the tank overfills, provided the restriction occurs when the tank is filled to no more than 95 percent of capacity; and activate an audible alarm at least five minutes before the tank overfills; or Provide positive shut-off of flow to the tank when the tank is filled to no more than 95 percent of

HOMESTEAD VALERO (Continued) **S103881186**

capacity; or Provide positive shut-off of flow to the tank so that none of the fittings located on the top of the tank are exposed to product due to overfilling. Install/retrofit overfill prevention equipment that does not use flow restrictors on vent piping to meet overfill prevention equipment requirements when the overfill prevention equipment is installed, repaired, or replaced on and after October 1,- 2018. For USTs installed before October 1, 2018, perform an inspection by October 13, 2018 and every 36 months thereafter. For USTs installed on and after October- 1,- 2018, perform an inspection at installation and every 36 months thereafter. Inspected within 30 days after a repair to the overfill prevention equipment. Inspected using an applicable manufacturer guidelines, industry codes, engineering standards, or a method approved by a professional engineer. Inspected by a certified UST service technician. Maintain records of overfill prevention equipment inspection for 36 months.

Violation Notes: Returned to compliance on 10/15/2020. Record found on site during inspection for overfill prevention for three tanks- all passed on 10-10-2018
Violation Division: Santa Clara City Fire Department
Violation Program: UST
Violation Source: CERS

Site ID: 123085
Site Name: HOMESTEAD VALERO
Violation Date: 01-24-2020
Citation: 23 CCR 16 2716(f) - California Code of Regulations, Title 23, Chapter 16, Section(s) 2716(f)
Violation Description: "Failure to maintain on-site, or off-site at a readily available location if approved by the UPA, copies of Designated Operator inspection records as follows: Designated operator monthly inspection records for inspections performed before October 1, 2018 must be kept for 12 months from the month of inspection. For inspections performed on or after October 1, 2018, copies of the ""Designated Underground Storage Tank Operator Visual Inspection Report"" must be kept for 36 months from the month of inspection. "
Violation Notes: Returned to compliance on 03/02/2020. DO monthly inspection report is still using the old form. Please use the required state forms for monthly DO inspection. This is cited from the 2019 inspection notice and have not been corrected. Failure to comply will result in citations. Started Jan 2020 on new form. (GTR)
Violation Division: Santa Clara City Fire Department
Violation Program: UST
Violation Source: CERS

Site ID: 123085
Site Name: HOMESTEAD VALERO
Violation Date: 01-24-2019
Citation: 23 CCR 16 2641(h) - California Code of Regulations, Title 23, Chapter 16, Section(s) 2641(h)
Violation Description: Failure to have an approved UST Monitoring Plan.
Violation Notes: Returned to compliance on 03/02/2020. 1) Tank ID#3 (Premium Unleaded) UST Monitoring Plan - (Tank Monitoring) Automatic Tank Gauging: mark NO - Remove information from the following submittal elements: (Tank Monitoring) ATG Model #, In-Tank Probe Manufacturer, In-Tank Probe Model, Leak Test Frequency, Programmed Tank Tests - (Recordkeeping) Corrosion Protection Logs: mark NO 2) UST Site Plan does not identify the float and chain assemblies used to monitoring the UDC pans at each

HOMESTEAD VALERO (Continued) **S103881186**

dispenser.
Violation Division: Santa Clara City Fire Department
Violation Program: UST
Violation Source: CERS

Site ID: 123085
Site Name: HOMESTEAD VALERO
Violation Date: 01-24-2019
Citation: HSC 6.95 25508(a)(1) - California Health and Safety Code, Chapter 6.95, Section(s) 25508(a)(1)
Violation Description: Failure to annually review and electronically certify that the business plan is complete and accurate on or before the annual due date.
Violation Notes: Returned to compliance on 03/02/2020. Hazardous Materials Business Plan (HMBP) annual submittal has not been submitted since 2/18/2017. HMBPs must be reviewed, certified, and submitted annually. Submitted in 2020 but I completed.
Violation Division: Santa Clara City Fire Department
Violation Program: HMRRP
Violation Source: CERS

Site ID: 123085
Site Name: HOMESTEAD VALERO
Violation Date: 01-24-2020
Citation: HSC 6.75 25299.30-25299.34 - California Health and Safety Code, Chapter 6.75, Section(s) 25299.30-25299.34
Violation Description: Failure to submit and maintain complete and current Certification of Financial Responsibility or other mechanism of financial assurance.
Violation Notes: Returned to compliance on 03/02/2020. Financial responsibility form is incorrect. Check the box for 10000000 aggregate. Failure to submit annually CFO letter into CERS. This is a repeated violation.
Violation Division: Santa Clara City Fire Department
Violation Program: UST
Violation Source: CERS

Site ID: 123085
Site Name: HOMESTEAD VALERO
Violation Date: 01-26-2016
Citation: HSC 6.7 25284 - California Health and Safety Code, Chapter 6.7, Section(s) 25284
Violation Description: Failure to obtain and maintain a valid operation permit from the CUPA.
Violation Notes: Returned to compliance on 03/17/2016. Several CERS errors on the tank and piping information as well the UDC and monitoring information.
Violation Division: Santa Clara City Fire Department
Violation Program: UST
Violation Source: CERS

Site ID: 123085
Site Name: HOMESTEAD VALERO
Violation Date: 01-25-2017
Citation: 23 CCR 16 2712(i) - California Code of Regulations, Title 23, Chapter 16, Section(s) 2712(i)
Violation Description: Failure to have a UST Monitoring Plan available on site.
Violation Notes: Returned to compliance on 02/18/2017.
Violation Division: Santa Clara City Fire Department
Violation Program: UST
Violation Source: CERS

HOMESTEAD VALERO (Continued) **S103881186**

Site ID: 123085
Site Name: HOMESTEAD VALERO
Violation Date: 01-25-2017
Citation: 23 CCR 16 2712(i) - California Code of Regulations, Title 23, Chapter 16, Section(s) 2712(i)
Violation Description: Failure to have a UST Response Plan available on site.
Violation Notes: Returned to compliance on 02/18/2017.
Violation Division: Santa Clara City Fire Department
Violation Program: UST
Violation Source: CERS

Site ID: 123085
Site Name: HOMESTEAD VALERO
Violation Date: 01-26-2016
Citation: HSC 6.75 25299.30-25299.34 - California Health and Safety Code, Chapter 6.75, Section(s) 25299.30-25299.34
Violation Description: Failure to submit and maintain complete and current Certification of Financial Responsibility or other mechanism of financial assurance.
Violation Notes: Returned to compliance on 03/17/2016. Error on CFR letter and CFO letter missing.
Violation Division: Santa Clara City Fire Department
Violation Program: UST
Violation Source: CERS

Evaluation:
Eval General Type: Compliance Evaluation Inspection
Eval Date: 01-24-2018
Violations Found: No
Eval Type: Routine done by local agency
Eval Notes: No violations observed during inspection
Eval Division: Santa Clara City Fire Department
Eval Program: HMRRP
Eval Source: CERS

Eval General Type: Compliance Evaluation Inspection
Eval Date: 01-24-2018
Violations Found: No
Eval Type: Routine done by local agency
Eval Notes: No violations observed during inspection
Eval Division: Santa Clara City Fire Department
Eval Program: UST
Eval Source: CERS

Eval General Type: Compliance Evaluation Inspection
Eval Date: 01-24-2018
Violations Found: Yes
Eval Type: Routine done by local agency
Eval Notes: Not reported
Eval Division: Santa Clara City Fire Department
Eval Program: HW
Eval Source: CERS

Eval General Type: Compliance Evaluation Inspection
Eval Date: 01-24-2019
Violations Found: Yes
Eval Type: Routine done by local agency
Eval Notes: Not reported

HOMESTEAD VALERO (Continued) **S103881186**

Eval Division: Santa Clara City Fire Department
Eval Program: HMRRP
Eval Source: CERS

Eval General Type: Compliance Evaluation Inspection
Eval Date: 01-24-2019
Violations Found: Yes
Eval Type: Routine done by local agency
Eval Notes: Not reported
Eval Division: Santa Clara City Fire Department
Eval Program: UST
Eval Source: CERS

Eval General Type: Compliance Evaluation Inspection
Eval Date: 01-24-2020
Violations Found: Yes
Eval Type: Routine done by local agency
Eval Notes: Not reported
Eval Division: Santa Clara City Fire Department
Eval Program: HMRRP
Eval Source: CERS

Eval General Type: Compliance Evaluation Inspection
Eval Date: 01-24-2020
Violations Found: Yes
Eval Type: Routine done by local agency
Eval Notes: Not reported
Eval Division: Santa Clara City Fire Department
Eval Program: UST
Eval Source: CERS

Eval General Type: Other/Unknown
Eval Date: 01-24-2020
Violations Found: Yes
Eval Type: Other, not routine, done by local agency
Eval Notes: Not reported
Eval Division: Santa Clara City Fire Department
Eval Program: UST
Eval Source: CERS

Eval General Type: Compliance Evaluation Inspection
Eval Date: 01-25-2017
Violations Found: Yes
Eval Type: Routine done by local agency
Eval Notes: Not reported
Eval Division: Santa Clara City Fire Department
Eval Program: HMRRP
Eval Source: CERS

Eval General Type: Compliance Evaluation Inspection
Eval Date: 01-25-2017
Violations Found: Yes
Eval Type: Routine done by local agency
Eval Notes: Not reported
Eval Division: Santa Clara City Fire Department
Eval Program: HW
Eval Source: CERS

HOMESTEAD VALERO (Continued) **S103881186**

Eval General Type: Compliance Evaluation Inspection
Eval Date: 01-25-2017
Violations Found: Yes
Eval Type: Routine done by local agency
Eval Notes: Not reported
Eval Division: Santa Clara City Fire Department
Eval Program: UST
Eval Source: CERS

Eval General Type: Compliance Evaluation Inspection
Eval Date: 01-26-2016
Violations Found: No
Eval Type: Routine done by local agency
Eval Notes: Not reported
Eval Division: Santa Clara City Fire Department
Eval Program: HMRRP
Eval Source: CERS

Eval General Type: Compliance Evaluation Inspection
Eval Date: 01-26-2016
Violations Found: Yes
Eval Type: Routine done by local agency
Eval Notes: Not reported
Eval Division: Santa Clara City Fire Department
Eval Program: HW
Eval Source: CERS

Eval General Type: Compliance Evaluation Inspection
Eval Date: 01-26-2016
Violations Found: Yes
Eval Type: Routine done by local agency
Eval Notes: Not reported
Eval Division: Santa Clara City Fire Department
Eval Program: UST
Eval Source: CERS

Eval General Type: Compliance Evaluation Inspection
Eval Date: 01-27-2015
Violations Found: No
Eval Type: Routine done by local agency
Eval Notes: Not reported
Eval Division: Santa Clara City Fire Department
Eval Program: HMRRP
Eval Source: CERS

Eval General Type: Compliance Evaluation Inspection
Eval Date: 01-27-2015
Violations Found: Yes
Eval Type: Routine done by local agency
Eval Notes: Not reported
Eval Division: Santa Clara City Fire Department
Eval Program: UST
Eval Source: CERS

Eval General Type: Compliance Evaluation Inspection
Eval Date: 01-29-2014
Violations Found: No

HOMESTEAD VALERO (Continued) **S103881186**

Eval Type: Routine done by local agency
Eval Notes: Not reported
Eval Division: Santa Clara City Fire Department
Eval Program: UST
Eval Source: CERS

Eval General Type: Other/Unknown
Eval Date: 10-15-2020
Violations Found: Yes
Eval Type: Other, not routine, done by local agency
Eval Notes: Not reported
Eval Division: Santa Clara City Fire Department
Eval Program: UST
Eval Source: CERS

Affiliation:
Affiliation Type Desc: CUPA District
Entity Name: Santa Clara City Fire Dept
Entity Title: Not reported
Affiliation Address: 1675 Lincoln Street
Affiliation City: Santa Clara
Affiliation State: CA
Affiliation Country: Not reported
Affiliation Zip: 95050
Affiliation Phone: (408) 615-4970

Affiliation Type Desc: UST Tank Operator
Entity Name: Siavash Akhbari
Entity Title: Not reported
Affiliation Address: 185 La canada ct
Affiliation City: los gatos
Affiliation State: CA
Affiliation Country: United States
Affiliation Zip: 95032
Affiliation Phone: (408) 691-3514

Affiliation Type Desc: UST Tank Owner
Entity Name: los gatos
Entity Title: Not reported
Affiliation Address: 185 La canada ct
Affiliation City: San Jose
Affiliation State: CA
Affiliation Country: United States
Affiliation Zip: 95118
Affiliation Phone: (408) 691-3514

Affiliation Type Desc: Operator
Entity Name: Siavash Akhbari
Entity Title: Not reported
Affiliation Address: Not reported
Affiliation City: Not reported
Affiliation State: Not reported
Affiliation Country: Not reported
Affiliation Zip: Not reported
Affiliation Phone: (408) 691-3514

Affiliation Type Desc: Parent Corporation

HOMESTEAD VALERO (Continued) **S103881186**

Entity Name:	HOMESTEAD BEACON
Entity Title:	Not reported
Affiliation Address:	Not reported
Affiliation City:	Not reported
Affiliation State:	Not reported
Affiliation Country:	Not reported
Affiliation Zip:	Not reported
Affiliation Phone:	Not reported
Affiliation Type Desc:	UST Property Owner Name
Entity Name:	Siavash Akhbari
Entity Title:	Not reported
Affiliation Address:	185 La canada ct
Affiliation City:	los gatos
Affiliation State:	CA
Affiliation Country:	United States
Affiliation Zip:	95032
Affiliation Phone:	(408) 691-3514
Affiliation Type Desc:	Environmental Contact
Entity Name:	Same as above
Entity Title:	Not reported
Affiliation Address:	the same
Affiliation City:	the same
Affiliation State:	CA
Affiliation Country:	Not reported
Affiliation Zip:	95118
Affiliation Phone:	Not reported
Affiliation Type Desc:	Facility Mailing Address
Entity Name:	Mailing Address
Entity Title:	Not reported
Affiliation Address:	185 LA CANADA CT
Affiliation City:	LOS GATOS
Affiliation State:	CA
Affiliation Country:	Not reported
Affiliation Zip:	95032
Affiliation Phone:	Not reported
Affiliation Type Desc:	Identification Signer
Entity Name:	Siavash Akhbari
Entity Title:	Owner - Designated Operator
Affiliation Address:	Not reported
Affiliation City:	Not reported
Affiliation State:	Not reported
Affiliation Country:	Not reported
Affiliation Zip:	Not reported
Affiliation Phone:	Not reported
Affiliation Type Desc:	Legal Owner
Entity Name:	Siavash Akhbari
Entity Title:	Not reported
Affiliation Address:	185 LA CANADA CT
Affiliation City:	LOS GATOS
Affiliation State:	CA
Affiliation Country:	United States
Affiliation Zip:	95032

HOMESTEAD VALERO (Continued) **S103881186**

Affiliation Phone: (408) 691-3514

HWTS:

Name:	HOMESTEAD VALERO
Address:	3480 HOMESTEAD RD
Address 2:	Not reported
City,State,Zip:	SANTA CLARA, CA 95051
EPA ID:	CAL000414392
Inactive Date:	Not reported
Create Date:	02/18/2016
Last Act Date:	02/14/2018
Mailing Name:	Not reported
Mailing Address:	1529 CALLE DE STUARDA
Mailing Address 2:	Not reported
Mailing City,State,Zip:	SAN JOSE, CA 95118
Owner Name:	SIAVASH AKHBARI
Owner Address:	1529 CALLE DE STUARDA
Owner Address 2:	Not reported
Owner City,State,Zip:	SAN JOSE, CA 95118
Contact Name:	SIAVASH AKHBARI
Contact Address:	1529 CALLE DE STUARDA
Contact Address 2:	Not reported
City,State,Zip:	SAN JOSE, CA 95118

NAICS:

EPA ID:	CAL000414392
Create Date:	2016-02-18 09:03:43.413
NAICS Code:	44719
NAICS Description:	Other Gasoline Stations
Issued EPA ID Date:	2016-02-18 09:03:43.40000
Inactive Date:	Not reported
Facility Name:	HOMESTEAD VALERO
Facility Address:	3480 HOMESTEAD RD
Facility Address 2:	Not reported
Facility City:	SANTA CLARA
Facility County:	Not reported
Facility State:	CA
Facility Zip:	95051

D60 **HOMESTEAD VALERO** **UST** **U003782207**
SE **3480 HOMESTEAD ROAD** **N/A**
< 1/8 **SANTA CLARA, CA 95051**
0.098 mi.
518 ft. **Site 4 of 10 in cluster D**

Relative:
Higher

Actual:
134 ft.

UST:

Name:	HOMESTEAD VALERO
Address:	3480 HOMESTEAD ROAD
City,State,Zip:	SANTA CLARA, CA 95051
Facility ID:	43-010-121630
Permitting Agency:	Santa Clara City Fire Department
Latitude:	37.337509
Longitude:	-121.992546
Name:	HOMESTEAD BEACON
Address:	3480 HOMESTEAD ROAD

HOMESTEAD VALERO (Continued) **U003782207**

City,State,Zip:	SANTA CLARA, CA 95051
Facility ID:	43-010-121630
Permitting Agency:	Santa Clara City Fire Department
Latitude:	37.337509
Longitude:	-121.992546

Name:	HOMESTEAD BEACON
Address:	3480 HOMESTEAD ROAD
City,State,Zip:	SANTA CLARA, CA 95051
Facility ID:	43-010-300313
Permitting Agency:	SANTA CLARA, CITY OF
Latitude:	37.3389171
Longitude:	-121.9912449

D61 **CURT & BILLS GULF SERVICE** **EDR Hist Auto** **1021497014**
SE **3480 HOMESTEAD** **N/A**
< 1/8 **SANTA CLARA, CA 95050**
0.098 mi.
518 ft. **Site 5 of 10 in cluster D**

Relative: EDR Hist Auto
Higher

Actual:
134 ft.

Year:	Name:	Type:
1969	MILLERS GULF SERVICE	Gasoline Service Stations
1971	CURT & BILLS GULF SERVICE	Gasoline Service Stations
1993	ORDIKHANI JAMSHID	Gasoline Service Stations
1994	ORDIKHANI JAMSHID	Gasoline Service Stations
1995	ORDIKHANI JAMSHID	Gasoline Service Stations
1996	ORDIKHANI JAMSHID	Gasoline Service Stations
1997	HOMESTEAD BEACON	Gasoline Service Stations
1998	HOMESTEAD BEACON	Gasoline Service Stations
1999	HOMESTEAD BEACON	Gasoline Service Stations
2000	HOMESTEAD BEACON	Gasoline Service Stations
2001	HOMESTEAD BEACON	Gasoline Service Stations
2002	HOMESTEAD BEACON	Gasoline Service Stations
2003	HOMESTEAD BEACON	Gasoline Service Stations
2004	HOMESTEAD BEACON	Gasoline Service Stations
2005	HOMESTEAD BEACON	Gasoline Service Stations
2006	HOMESTEAD BEACON	Gasoline Service Stations
2007	HOMESTEAD BEACON	Gasoline Service Stations
2008	HOMESTEAD BEACON	Gasoline Service Stations
2009	HOMESTEAD BEACON	Gasoline Service Stations
2010	HOMESTEAD BEACON	Gasoline Service Stations
2011	HOMESTEAD BEACON	Gasoline Service Stations
2012	HOMESTEAD BEACON	Gasoline Service Stations
2013	HOMESTEAD BEACON	Gasoline Service Stations
2014	HOMESTEAD BEACON	Gasoline Service Stations

D62 **BEACON #552** **LUST** **S101594658**
SE **3480 HOMESTEAD RD** **HIST LUST** **N/A**
< 1/8 **SANTA CLARA, CA 95051** **SWEEPS UST**
0.098 mi. **CA FID UST**
518 ft. **Site 6 of 10 in cluster D** **Cortese**

Relative: Higher

Actual: 134 ft.

LUST REG 2:

Region:	2
Facility Id:	Not reported
Facility Status:	Case Closed
Case Number:	07S1W08G05f
How Discovered:	Not reported
Leak Cause:	Not reported
Leak Source:	Not reported
Date Leak Confirmed:	Not reported
Oversight Program:	LUST
Prelim. Site Assesment Wokplan Submitted:	Not reported
Preliminary Site Assesment Began:	5/8/1984
Pollution Characterization Began:	12/31/1997
Pollution Remediation Plan Submitted:	Not reported
Date Remediation Action Underway:	Not reported
Date Post Remedial Action Monitoring Began:	Not reported

HIST LUST SANTA CLARA:

Name:	Beacon #552
Address:	3480 Homestead Rd
City:	Santa Clara
Region:	SANTA CLARA
Region Code:	2
SCVWD ID:	07S1W08G05
Oversite Agency:	SCVWD
Date Listed:	1995-02-14 00:00:00
Closed Date:	1998-03-23 00:00:00

SWEEPS UST:

Name:	HOMESTEAD BEACON #552/JAMSHID ORDIKHANI
Address:	3480 HOMESTEAD RD.
City:	SANTA CLARA
Status:	Active
Comp Number:	38895
Number:	2
Board Of Equalization:	Not reported
Referral Date:	04-27-93
Action Date:	01-24-94
Created Date:	12-31-90
Owner Tank Id:	552-1
SWRCB Tank Id:	43-010-038895-000001
Tank Status:	A
Capacity:	10000
Active Date:	12-31-90
Tank Use:	M.V. FUEL
STG:	P
Content:	REG UNLEADED
Number Of Tanks:	3

Name:	HOMESTEAD BEACON #552/JAMSHID ORDIKHANI
Address:	3480 HOMESTEAD RD.
City:	SANTA CLARA

BEACON #552 (Continued) **S101594658**

Status: Active
Comp Number: 38895
Number: 2
Board Of Equalization: Not reported
Referral Date: 04-27-93
Action Date: 01-24-94
Created Date: 12-31-90
Owner Tank Id: 552-1
SWRCB Tank Id: 43-010-038895-000002
Tank Status: A
Capacity: 10000
Active Date: 04-27-93
Tank Use: M.V. FUEL
STG: P
Content: REG UNLEADED
Number Of Tanks: Not reported

Name: HOMESTEAD BEACON #552/JAMSHID ORDIKHANI
Address: 3480 HOMESTEAD RD.
City: SANTA CLARA
Status: Active
Comp Number: 38895
Number: 2
Board Of Equalization: Not reported
Referral Date: 04-27-93
Action Date: 01-24-94
Created Date: 12-31-90
Owner Tank Id: 552-1
SWRCB Tank Id: 43-010-038895-000003
Tank Status: A
Capacity: 8000
Active Date: 04-27-93
Tank Use: M.V. FUEL
STG: P
Content: PRM UNLEADED
Number Of Tanks: Not reported

CA FID UST:
Facility ID: 43012267
Regulated By: UTNKA
Regulated ID: Not reported
Cortese Code: Not reported
SIC Code: Not reported
Facility Phone: 4082961721
Mail To: Not reported
Mailing Address: 525 W. THIRD STREET
Mailing Address 2: Not reported
Mailing City,St,Zip: SANTA CLARA 95051
Contact: Not reported
Contact Phone: Not reported
DUNs Number: Not reported
NPDES Number: Not reported
EPA ID: Not reported
Comments: Not reported
Status: Active

BEACON #552 (Continued) **S101594658**

CORTESE:

Name:	BEACON #552
Address:	3480 HOMESTEAD RD
City,State,Zip:	SANTA CLARA, CA 95051
Region:	CORTESE
Envirostor Id:	Not reported
Global ID:	T0608502035
Site/Facility Type:	LUST CLEANUP SITE
Cleanup Status:	COMPLETED - CASE CLOSED
Status Date:	Not reported
Site Code:	Not reported
Latitude:	Not reported
Longitude:	Not reported
Owner:	Not reported
Enf Type:	Not reported
Swat R:	Not reported
Flag:	active
Order No:	Not reported
Waste Discharge System No:	Not reported
Effective Date:	Not reported
Region 2:	Not reported
WID Id:	Not reported
Solid Waste Id No:	Not reported
Waste Management Uit Name:	Not reported
File Name:	Active Open

---

63 **ROLAND SMITH** **RCRA NonGen / NLR** **1026486106**
NW **1574 WAXWING AVE** **CAC003092254**
< 1/8 **SUNNYVALE, CA 94087**
0.109 mi.
575 ft.

Relative:
Lower

Actual:
130 ft.

RCRA NonGen / NLR:

Date Form Received by Agency:		2020-11-10 00:00:00.0
Handler Name:	ROLAND SMITH	
Handler Address:		1574 WAXWING AVE
Handler City,State,Zip:		SUNNYVALE, CA 94087
EPA ID:		CAC003092254
Contact Name:		ROLAND SMITH
Contact Address:		1574 WAXWING AVE
Contact City,State,Zip:		SUNNYVALE, CA 94087
Contact Telephone:		650-996-2673
Contact Fax:		Not reported
Contact Email:		ROLANDRSMITH@GMAIL.COM
Contact Title:		Not reported
EPA Region:		09
Land Type:		Not reported
Federal Waste Generator Description:		Not a generator, verified
Non-Notifier:		Not reported
Biennial Report Cycle:		Not reported
Accessibility:		Not reported
Active Site Indicator:		Not reported
State District Owner:		Not reported
State District:		Not reported
Mailing Address:		1574 WAXWING AVE
Mailing City,State,Zip:		SUNNYVALE, CA 94087
Owner Name:		ROLAND SMMITH

ROLAND SMITH (Continued) **1026486106**

Owner Type:	Other
Operator Name:	ROLAND SMITH
Operator Type:	Other
Short-Term Generator Activity:	No
Importer Activity:	No
Mixed Waste Generator:	No
Transporter Activity:	No
Transfer Facility Activity:	No
Recycler Activity with Storage:	No
Small Quantity On-Site Burner Exemption:	No
Smelting Melting and Refining Furnace Exemption:	No
Underground Injection Control:	No
Off-Site Waste Receipt:	No
Universal Waste Indicator:	No
Universal Waste Destination Facility:	No
Federal Universal Waste:	No
Active Site Fed-Reg Treatment Storage and Disposal Facility:	Not reported
Active Site Converter Treatment storage and Disposal Facility:	Not reported
Active Site State-Reg Treatment Storage and Disposal Facility:	Not reported
Active Site State-Reg Handler:	---
Federal Facility Indicator:	Not reported
Hazardous Secondary Material Indicator:	N
Sub-Part K Indicator:	Not reported
Commercial TSD Indicator:	No
Treatment Storage and Disposal Type:	Not reported
2018 GPRA Permit Baseline:	Not on the Baseline
2018 GPRA Renewals Baseline:	Not on the Baseline
Permit Renewals Workload Universe:	Not reported
Permit Workload Universe:	Not reported
Permit Progress Universe:	Not reported
Post-Closure Workload Universe:	Not reported
Closure Workload Universe:	Not reported
202 GPRA Corrective Action Baseline:	No
Corrective Action Workload Universe:	No
Subject to Corrective Action Universe:	No
Non-TSDFs Where RCRA CA has Been Imposed Universe:	No
TSDFs Potentially Subject to CA Under 3004 (u)/(v) Universe:	No
TSDFs Only Subject to CA under Discretionary Auth Universe:	No
Corrective Action Priority Ranking:	No NCAPS ranking
Environmental Control Indicator:	No
Institutional Control Indicator:	No
Human Exposure Controls Indicator:	N/A
Groundwater Controls Indicator:	N/A
Operating TSDF Universe:	Not reported
Full Enforcement Universe:	Not reported
Significant Non-Complier Universe:	No
Unaddressed Significant Non-Complier Universe:	No
Addressed Significant Non-Complier Universe:	No
Significant Non-Complier With a Compliance Schedule Universe:	No
Financial Assurance Required:	Not reported
Handler Date of Last Change:	2020-11-17 18:47:14.0
Recognized Trader-Importer:	No
Recognized Trader-Exporter:	No
Importer of Spent Lead Acid Batteries:	No
Exporter of Spent Lead Acid Batteries:	No
Recycler Activity Without Storage:	No
Manifest Broker:	No

ROLAND SMITH (Continued) **1026486106**

Sub-Part P Indicator: No

Handler - Owner Operator:
Owner/Operator Indicator: Owner
Owner/Operator Name: ROLAND SMMITH
Legal Status: Other
Date Became Current: Not reported
Date Ended Current: Not reported
Owner/Operator Address: 1574 WAXWING AVE
Owner/Operator City,State,Zip: SUNNYVALE, CA 94087
Owner/Operator Telephone: 650-996-2673
Owner/Operator Telephone Ext: Not reported
Owner/Operator Fax: Not reported
Owner/Operator Email: Not reported

Owner/Operator Indicator: Operator
Owner/Operator Name: ROLAND SMITH
Legal Status: Other
Date Became Current: Not reported
Date Ended Current: Not reported
Owner/Operator Address: 1574 WAXWING AVE
Owner/Operator City,State,Zip: SUNNYVALE, CA 94087
Owner/Operator Telephone: 650-996-2673
Owner/Operator Telephone Ext: Not reported
Owner/Operator Fax: Not reported
Owner/Operator Email: Not reported

Historic Generators:
Receive Date: 2020-11-10 00:00:00.0
Handler Name: ROLAND SMITH
Federal Waste Generator Description: Not a generator, verified
State District Owner: Not reported
Large Quantity Handler of Universal Waste: No
Recognized Trader Importer: No
Recognized Trader Exporter: No
Spent Lead Acid Battery Importer: No
Spent Lead Acid Battery Exporter: No
Current Record: Yes
Non Storage Recycler Activity: Not reported
Electronic Manifest Broker: Not reported

List of NAICS Codes and Descriptions:
NAICS Code: 56299
NAICS Description: ALL OTHER WASTE MANAGEMENT SERVICES

Facility Has Received Notices of Violations:
Violations: No Violations Found

Evaluation Action Summary:
Evaluations: No Evaluations Found

D64 VISTA POINTE APARTMENTS **RCRA NonGen / NLR** **1026045863**
ESE 3455 HOMESTEAD ROAD **CAC003052309**
< 1/8 SANTA CLARA, CA 95051
0.122 mi.
645 ft. **Site 7 of 10 in cluster D**

Relative:
Higher

Actual:
133 ft.

RCRA NonGen / NLR:

Date Form Received by Agency:	2020-01-22 00:00:00.0
Handler Name:	VISTA POINTE APARTMENTS
Handler Address:	3455 HOMESTEAD ROAD
Handler City,State,Zip:	SANTA CLARA, CA 95051
EPA ID:	CAC003052309
Contact Name:	VISTA POINTE APARTMENTS
Contact Address:	3455 HOMESTEAD ROAD
Contact City,State,Zip:	SANTA CLARA, CA 95051
Contact Telephone:	408-243-3898
Contact Fax:	510-651-7702
Contact Email:	MICKIEL@PWSEI.COM
Contact Title:	Not reported
EPA Region:	09
Land Type:	Not reported
Federal Waste Generator Description:	Not a generator, verified
Non-Notifier:	Not reported
Biennial Report Cycle:	Not reported
Accessibility:	Not reported
Active Site Indicator:	Not reported
State District Owner:	Not reported
State District:	Not reported
Mailing Address:	3455 HOMESTEAD ROAD
Mailing City,State,Zip:	SANTA CLARA, CA 95051
Owner Name:	VISTA POINTE APARTMENTS
Owner Type:	Other
Operator Name:	VISTA POINTE APARTMENTS
Operator Type:	Other
Short-Term Generator Activity:	No
Importer Activity:	No
Mixed Waste Generator:	No
Transporter Activity:	No
Transfer Facility Activity:	No
Recycler Activity with Storage:	No
Small Quantity On-Site Burner Exemption:	No
Smelting Melting and Refining Furnace Exemption:	No
Underground Injection Control:	No
Off-Site Waste Receipt:	No
Universal Waste Indicator:	No
Universal Waste Destination Facility:	No
Federal Universal Waste:	No
Active Site Fed-Reg Treatment Storage and Disposal Facility:	Not reported
Active Site Converter Treatment storage and Disposal Facility:	Not reported
Active Site State-Reg Treatment Storage and Disposal Facility:	Not reported
Active Site State-Reg Handler:	---
Federal Facility Indicator:	Not reported
Hazardous Secondary Material Indicator:	N
Sub-Part K Indicator:	Not reported
Commercial TSD Indicator:	No
Treatment Storage and Disposal Type:	Not reported
2018 GPRA Permit Baseline:	Not on the Baseline
2018 GPRA Renewals Baseline:	Not on the Baseline
Permit Renewals Workload Universe:	Not reported

VISTA POINTE APARTMENTS (Continued) **1026045863**

Permit Workload Universe:	Not reported
Permit Progress Universe:	Not reported
Post-Closure Workload Universe:	Not reported
Closure Workload Universe:	Not reported
202 GPRA Corrective Action Baseline:	No
Corrective Action Workload Universe:	No
Subject to Corrective Action Universe:	No
Non-TSDFs Where RCRA CA has Been Imposed Universe:	No
TSDFs Potentially Subject to CA Under 3004 (u)/(v) Universe:	No
TSDFs Only Subject to CA under Discretionary Auth Universe:	No
Corrective Action Priority Ranking:	No NCAPS ranking
Environmental Control Indicator:	No
Institutional Control Indicator:	No
Human Exposure Controls Indicator:	N/A
Groundwater Controls Indicator:	N/A
Operating TSDF Universe:	Not reported
Full Enforcement Universe:	Not reported
Significant Non-Complier Universe:	No
Unaddressed Significant Non-Complier Universe:	No
Addressed Significant Non-Complier Universe:	No
Significant Non-Complier With a Compliance Schedule Universe:	No
Financial Assurance Required:	Not reported
Handler Date of Last Change:	2020-02-10 17:52:59.0
Recognized Trader-Importer:	No
Recognized Trader-Exporter:	No
Importer of Spent Lead Acid Batteries:	No
Exporter of Spent Lead Acid Batteries:	No
Recycler Activity Without Storage:	No
Manifest Broker:	No
Sub-Part P Indicator:	No

Handler - Owner Operator:

Owner/Operator Indicator:	Operator
Owner/Operator Name:	VISTA POINTE APARTMENTS
Legal Status:	Other
Date Became Current:	Not reported
Date Ended Current:	Not reported
Owner/Operator Address:	3455 HOMESTEAD ROAD
Owner/Operator City,State,Zip:	SANTA CLARA, CA 95051
Owner/Operator Telephone:	408-243-3898
Owner/Operator Telephone Ext:	Not reported
Owner/Operator Fax:	Not reported
Owner/Operator Email:	Not reported

Owner/Operator Indicator:	Owner
Owner/Operator Name:	VISTA POINTE APARTMENTS
Legal Status:	Other
Date Became Current:	Not reported
Date Ended Current:	Not reported
Owner/Operator Address:	3455 HOMESTEAD ROAD
Owner/Operator City,State,Zip:	SANTA CLARA, CA 95051
Owner/Operator Telephone:	408-243-3898
Owner/Operator Telephone Ext:	Not reported
Owner/Operator Fax:	Not reported
Owner/Operator Email:	Not reported

VISTA POINTE APARTMENTS (Continued) **1026045863**

Historic Generators:
- Receive Date: 2020-01-22 00:00:00.0
- Handler Name: VISTA POINTE APARTMENTS
- Federal Waste Generator Description: Not a generator, verified
- State District Owner: Not reported
- Large Quantity Handler of Universal Waste: No
- Recognized Trader Importer: No
- Recognized Trader Exporter: No
- Spent Lead Acid Battery Importer: No
- Spent Lead Acid Battery Exporter: No
- Current Record: Yes
- Non Storage Recycler Activity: Not reported
- Electronic Manifest Broker: Not reported

List of NAICS Codes and Descriptions:
- NAICS Code: 237130
- NAICS Description: POWER AND COMMUNICATION LINE AND RELATED STRUCTURES CONSTRUCTION

Facility Has Received Notices of Violations:
- Violations: No Violations Found

Evaluation Action Summary:
- Evaluations: No Evaluations Found

D65 **VISTA POINTE APARTMENTS** **RCRA NonGen / NLR** **1026049281**
ESE **3455 HOMESTEAD ROAD** **CAC003056015**
< 1/8 **SANTA CLARA, CA 95051**
0.122 mi.
645 ft. **Site 8 of 10 in cluster D**

Relative: **Higher**
Actual: **133 ft.**

RCRA NonGen / NLR:
- Date Form Received by Agency: 2020-02-14 00:00:00.0
- Handler Name: VISTA POINTE APARTMENTS
- Handler Address: 3455 HOMESTEAD ROAD
- Handler City,State,Zip: SANTA CLARA, CA 95051
- EPA ID: CAC003056015
- Contact Name: VISTA POINTE APARTMENTS
- Contact Address: 3455 HOMESTEAD ROAD
- Contact City,State,Zip: SANTA CLARA, CA 95051
- Contact Telephone: 408-243-3898
- Contact Fax: 510-651-7702
- Contact Email: MICKIEL@PWSEI.COM
- Contact Title: Not reported
- EPA Region: 09
- Land Type: Not reported
- Federal Waste Generator Description: Not a generator, verified
- Non-Notifier: Not reported
- Biennial Report Cycle: Not reported
- Accessibility: Not reported
- Active Site Indicator: Not reported
- State District Owner: Not reported
- State District: Not reported
- Mailing Address: 3455 HOMESTEAD ROAD
- Mailing City,State,Zip: SANTA CLARA, CA 95051
- Owner Name: VISTA POINTE APARTMENTS

VISTA POINTE APARTMENTS (Continued) **1026049281**

Owner Type:	Other
Operator Name:	VISTA POINTE APARTMENTS
Operator Type:	Other
Short-Term Generator Activity:	No
Importer Activity:	No
Mixed Waste Generator:	No
Transporter Activity:	No
Transfer Facility Activity:	No
Recycler Activity with Storage:	No
Small Quantity On-Site Burner Exemption:	No
Smelting Melting and Refining Furnace Exemption:	No
Underground Injection Control:	No
Off-Site Waste Receipt:	No
Universal Waste Indicator:	No
Universal Waste Destination Facility:	No
Federal Universal Waste:	No
Active Site Fed-Reg Treatment Storage and Disposal Facility:	Not reported
Active Site Converter Treatment storage and Disposal Facility:	Not reported
Active Site State-Reg Treatment Storage and Disposal Facility:	Not reported
Active Site State-Reg Handler:	---
Federal Facility Indicator:	Not reported
Hazardous Secondary Material Indicator:	N
Sub-Part K Indicator:	Not reported
Commercial TSD Indicator:	No
Treatment Storage and Disposal Type:	Not reported
2018 GPRA Permit Baseline:	Not on the Baseline
2018 GPRA Renewals Baseline:	Not on the Baseline
Permit Renewals Workload Universe:	Not reported
Permit Workload Universe:	Not reported
Permit Progress Universe:	Not reported
Post-Closure Workload Universe:	Not reported
Closure Workload Universe:	Not reported
202 GPRA Corrective Action Baseline:	No
Corrective Action Workload Universe:	No
Subject to Corrective Action Universe:	No
Non-TSDFs Where RCRA CA has Been Imposed Universe:	No
TSDFs Potentially Subject to CA Under 3004 (u)/(v) Universe:	No
TSDFs Only Subject to CA under Discretionary Auth Universe:	No
Corrective Action Priority Ranking:	No NCAPS ranking
Environmental Control Indicator:	No
Institutional Control Indicator:	No
Human Exposure Controls Indicator:	N/A
Groundwater Controls Indicator:	N/A
Operating TSDF Universe:	Not reported
Full Enforcement Universe:	Not reported
Significant Non-Complier Universe:	No
Unaddressed Significant Non-Complier Universe:	No
Addressed Significant Non-Complier Universe:	No
Significant Non-Complier With a Compliance Schedule Universe:	No
Financial Assurance Required:	Not reported
Handler Date of Last Change:	2020-03-06 18:10:48.0
Recognized Trader-Importer:	No
Recognized Trader-Exporter:	No
Importer of Spent Lead Acid Batteries:	No
Exporter of Spent Lead Acid Batteries:	No
Recycler Activity Without Storage:	No
Manifest Broker:	No

VISTA POINTE APARTMENTS (Continued) **1026049281**

Sub-Part P Indicator: No

Handler - Owner Operator:

Owner/Operator Indicator:	Operator
Owner/Operator Name:	VISTA POINTE APARTMENTS
Legal Status:	Other
Date Became Current:	Not reported
Date Ended Current:	Not reported
Owner/Operator Address:	3455 HOMESTEAD ROAD
Owner/Operator City,State,Zip:	SANTA CLARA, CA 95051
Owner/Operator Telephone:	408-243-3898
Owner/Operator Telephone Ext:	Not reported
Owner/Operator Fax:	Not reported
Owner/Operator Email:	Not reported

Owner/Operator Indicator:	Owner
Owner/Operator Name:	VISTA POINTE APARTMENTS
Legal Status:	Other
Date Became Current:	Not reported
Date Ended Current:	Not reported
Owner/Operator Address:	3455 HOMESTEAD ROAD
Owner/Operator City,State,Zip:	SANTA CLARA, CA 95051
Owner/Operator Telephone:	408-243-3898
Owner/Operator Telephone Ext:	Not reported
Owner/Operator Fax:	Not reported
Owner/Operator Email:	Not reported

Historic Generators:

Receive Date:	2020-02-14 00:00:00.0
Handler Name:	VISTA POINTE APARTMENTS
Federal Waste Generator Description:	Not a generator, verified
State District Owner:	Not reported
Large Quantity Handler of Universal Waste:	No
Recognized Trader Importer:	No
Recognized Trader Exporter:	No
Spent Lead Acid Battery Importer:	No
Spent Lead Acid Battery Exporter:	No
Current Record:	Yes
Non Storage Recycler Activity:	Not reported
Electronic Manifest Broker:	Not reported

List of NAICS Codes and Descriptions:

NAICS Code:	237310
NAICS Description:	HIGHWAY, STREET, AND BRIDGE CONSTRUCTION

Facility Has Received Notices of Violations:

Violations: No Violations Found

Evaluation Action Summary:

Evaluations: No Evaluations Found

D66 **VISTA POINTE ASSOCIATES** **RCRA NonGen / NLR** **1025858303**
ESE **3455 HOMESTEAD RD #22** **CAC003038829**
< 1/8 **SANTA CLARA, CA 95051**
0.122 mi.
645 ft. **Site 9 of 10 in cluster D**

Relative:
Higher

Actual:
133 ft.

RCRA NonGen / NLR:

Date Form Received by Agency:		2019-10-15 00:00:00.0
Handler Name:	VISTA POINTE ASSOCIATES	
Handler Address:		3455 HOMESTEAD RD #22
Handler City,State,Zip:		SANTA CLARA, CA 95051-5170
EPA ID:		CAC003038829
Contact Name:		TIFFANY MORENO
Contact Address:		2975 SCOTT BLVD #200
Contact City,State,Zip:		SANTA CLARA, CA 95054
Contact Telephone:		408-243-3898
Contact Fax:		Not reported
Contact Email:		NICOLE@ENV-REM.COM
Contact Title:		Not reported
EPA Region:		09
Land Type:		Not reported
Federal Waste Generator Description:		Not a generator, verified
Non-Notifier:		Not reported
Biennial Report Cycle:		Not reported
Accessibility:		Not reported
Active Site Indicator:		Not reported
State District Owner:		Not reported
State District:		Not reported
Mailing Address:		2975 SCOTT BLVD #200
Mailing City,State,Zip:		SANTA CLARA, CA 95054
Owner Name:		CAMBRIDGE MANAGEMENT GROUP
Owner Type:		Other
Operator Name:		TIFFANY MORENO
Operator Type:		Other
Short-Term Generator Activity:		No
Importer Activity:		No
Mixed Waste Generator:		No
Transporter Activity:		No
Transfer Facility Activity:		No
Recycler Activity with Storage:		No
Small Quantity On-Site Burner Exemption:		No
Smelting Melting and Refining Furnace Exemption:		No
Underground Injection Control:		No
Off-Site Waste Receipt:		No
Universal Waste Indicator:		No
Universal Waste Destination Facility:		No
Federal Universal Waste:		No
Active Site Fed-Reg Treatment Storage and Disposal Facility:		Not reported
Active Site Converter Treatment storage and Disposal Facility:		Not reported
Active Site State-Reg Treatment Storage and Disposal Facility:		Not reported
Active Site State-Reg Handler:		---
Federal Facility Indicator:		Not reported
Hazardous Secondary Material Indicator:		N
Sub-Part K Indicator:		Not reported
Commercial TSD Indicator:		No
Treatment Storage and Disposal Type:		Not reported
2018 GPRA Permit Baseline:		Not on the Baseline
2018 GPRA Renewals Baseline:		Not on the Baseline
Permit Renewals Workload Universe:		Not reported

VISTA POINTE ASSOCIATES (Continued) **1025858303**

Permit Workload Universe:	Not reported
Permit Progress Universe:	Not reported
Post-Closure Workload Universe:	Not reported
Closure Workload Universe:	Not reported
202 GPRA Corrective Action Baseline:	No
Corrective Action Workload Universe:	No
Subject to Corrective Action Universe:	No
Non-TSDFs Where RCRA CA has Been Imposed Universe:	No
TSDFs Potentially Subject to CA Under 3004 (u)/(v) Universe:	No
TSDFs Only Subject to CA under Discretionary Auth Universe:	No
Corrective Action Priority Ranking:	No NCAPS ranking
Environmental Control Indicator:	No
Institutional Control Indicator:	No
Human Exposure Controls Indicator:	N/A
Groundwater Controls Indicator:	N/A
Operating TSDF Universe:	Not reported
Full Enforcement Universe:	Not reported
Significant Non-Complier Universe:	No
Unaddressed Significant Non-Complier Universe:	No
Addressed Significant Non-Complier Universe:	No
Significant Non-Complier With a Compliance Schedule Universe:	No
Financial Assurance Required:	Not reported
Handler Date of Last Change:	2019-10-21 14:11:33.0
Recognized Trader-Importer:	No
Recognized Trader-Exporter:	No
Importer of Spent Lead Acid Batteries:	No
Exporter of Spent Lead Acid Batteries:	No
Recycler Activity Without Storage:	No
Manifest Broker:	No
Sub-Part P Indicator:	No

Handler - Owner Operator:

Owner/Operator Indicator:	Operator
Owner/Operator Name:	TIFFANY MORENO
Legal Status:	Other
Date Became Current:	Not reported
Date Ended Current:	Not reported
Owner/Operator Address:	2975 SCOTT BLVD #200
Owner/Operator City,State,Zip:	SANTA CLARA, CA 95054
Owner/Operator Telephone:	408-243-3898
Owner/Operator Telephone Ext:	Not reported
Owner/Operator Fax:	Not reported
Owner/Operator Email:	Not reported

Owner/Operator Indicator:	Owner
Owner/Operator Name:	CAMBRIDGE MANAGEMENT GROUP
Legal Status:	Other
Date Became Current:	Not reported
Date Ended Current:	Not reported
Owner/Operator Address:	2975 SCOTT BLVD #200
Owner/Operator City,State,Zip:	SANTA CLARA, CA 95054
Owner/Operator Telephone:	408-727-3021
Owner/Operator Telephone Ext:	Not reported
Owner/Operator Fax:	Not reported
Owner/Operator Email:	Not reported

VISTA POINTE ASSOCIATES (Continued) **1025858303**

Historic Generators:
Receive Date: 2019-10-15 00:00:00.0
Handler Name: VISTA POINTE ASSOCIATES
Federal Waste Generator Description: Not a generator, verified
State District Owner: Not reported
Large Quantity Handler of Universal Waste: No
Recognized Trader Importer: No
Recognized Trader Exporter: No
Spent Lead Acid Battery Importer: No
Spent Lead Acid Battery Exporter: No
Current Record: Yes
Non Storage Recycler Activity: Not reported
Electronic Manifest Broker: Not reported

List of NAICS Codes and Descriptions:
NAICS Code: 56299
NAICS Description: ALL OTHER WASTE MANAGEMENT SERVICES

Facility Has Received Notices of Violations:
Violations: No Violations Found

Evaluation Action Summary:
Evaluations: No Evaluations Found

D67 **CAMBRIDGE MANAGEMENT GROUP** **RCRA NonGen / NLR** **1025836048**
ESE **3455 HOMESTEAD ROAD** **CAC003015636**
< 1/8 **SANTA CLARA, CA 95051**
0.122 mi.
645 ft. **Site 10 of 10 in cluster D**

Relative: **Higher**
Actual: **133 ft.**

RCRA NonGen / NLR:
Date Form Received by Agency: 2019-05-17 00:00:00.0
Handler Name: CAMBRIDGE MANAGEMENT GROUP
Handler Address: 3455 HOMESTEAD ROAD
Handler City,State,Zip: SANTA CLARA, CA 95051
EPA ID: CAC003015636
Contact Name: CAMBRIDGE MANAGEMENT GROUP
Contact Address: 2975 SCOTT BLVD #200
Contact City,State,Zip: SANTA CLARA, CA 95054
Contact Telephone: 408-243-3898
Contact Fax: Not reported
Contact Email: NICOLE@ENV-REM.COM
Contact Title: Not reported
EPA Region: 09
Land Type: Not reported
Federal Waste Generator Description: Not a generator, verified
Non-Notifier: Not reported
Biennial Report Cycle: Not reported
Accessibility: Not reported
Active Site Indicator: Handler Activities
State District Owner: Not reported
State District: Not reported
Mailing Address: 2975 SCOTT BLVD #200
Mailing City,State,Zip: SANTA CLARA, CA 95054
Owner Name: CAMBRIDGE MANAGEMENT GROUP

CAMBRIDGE MANAGEMENT GROUP (Continued) **1025836048**

Owner Type:	Other
Operator Name:	CAMBRIDGE MANAGEMENT GROUP
Operator Type:	Other
Short-Term Generator Activity:	No
Importer Activity:	No
Mixed Waste Generator:	No
Transporter Activity:	No
Transfer Facility Activity:	No
Recycler Activity with Storage:	No
Small Quantity On-Site Burner Exemption:	No
Smelting Melting and Refining Furnace Exemption:	No
Underground Injection Control:	No
Off-Site Waste Receipt:	No
Universal Waste Indicator:	Yes
Universal Waste Destination Facility:	Yes
Federal Universal Waste:	No
Active Site Fed-Reg Treatment Storage and Disposal Facility:	Not reported
Active Site Converter Treatment storage and Disposal Facility:	Not reported
Active Site State-Reg Treatment Storage and Disposal Facility:	Not reported
Active Site State-Reg Handler:	---
Federal Facility Indicator:	Not reported
Hazardous Secondary Material Indicator:	N
Sub-Part K Indicator:	Not reported
Commercial TSD Indicator:	No
Treatment Storage and Disposal Type:	Not reported
2018 GPRA Permit Baseline:	Not on the Baseline
2018 GPRA Renewals Baseline:	Not on the Baseline
Permit Renewals Workload Universe:	Not reported
Permit Workload Universe:	Not reported
Permit Progress Universe:	Not reported
Post-Closure Workload Universe:	Not reported
Closure Workload Universe:	Not reported
202 GPRA Corrective Action Baseline:	No
Corrective Action Workload Universe:	No
Subject to Corrective Action Universe:	No
Non-TSDFs Where RCRA CA has Been Imposed Universe:	No
TSDFs Potentially Subject to CA Under 3004 (u)/(v) Universe:	No
TSDFs Only Subject to CA under Discretionary Auth Universe:	No
Corrective Action Priority Ranking:	No NCAPS ranking
Environmental Control Indicator:	No
Institutional Control Indicator:	No
Human Exposure Controls Indicator:	N/A
Groundwater Controls Indicator:	N/A
Operating TSDF Universe:	Not reported
Full Enforcement Universe:	Not reported
Significant Non-Complier Universe:	No
Unaddressed Significant Non-Complier Universe:	No
Addressed Significant Non-Complier Universe:	No
Significant Non-Complier With a Compliance Schedule Universe:	No
Financial Assurance Required:	Not reported
Handler Date of Last Change:	2019-06-27 11:35:23.0
Recognized Trader-Importer:	No
Recognized Trader-Exporter:	No
Importer of Spent Lead Acid Batteries:	No
Exporter of Spent Lead Acid Batteries:	No
Recycler Activity Without Storage:	No
Manifest Broker:	No

CAMBRIDGE MANAGEMENT GROUP (Continued) **1025836048**

Sub-Part P Indicator: No

Handler - Owner Operator:

Owner/Operator Indicator:	Owner
Owner/Operator Name:	CAMBRIDGE MANAGEMENT GROUP
Legal Status:	Other
Date Became Current:	Not reported
Date Ended Current:	Not reported
Owner/Operator Address:	2975 SCOTT BLVD #200
Owner/Operator City,State,Zip:	SANTA CLARA, CA 95054
Owner/Operator Telephone:	408-243-3898
Owner/Operator Telephone Ext:	Not reported
Owner/Operator Fax:	Not reported
Owner/Operator Email:	Not reported

Owner/Operator Indicator:	Operator
Owner/Operator Name:	CAMBRIDGE MANAGEMENT GROUP
Legal Status:	Other
Date Became Current:	Not reported
Date Ended Current:	Not reported
Owner/Operator Address:	2975 SCOTT BLVD #200
Owner/Operator City,State,Zip:	SANTA CLARA, CA 95054
Owner/Operator Telephone:	408-243-3898
Owner/Operator Telephone Ext:	Not reported
Owner/Operator Fax:	Not reported
Owner/Operator Email:	Not reported

Historic Generators:

Receive Date:	2019-05-17 00:00:00.0
Handler Name:	CAMBRIDGE MANAGEMENT GROUP
Federal Waste Generator Description:	Not a generator, verified
State District Owner:	Not reported
Large Quantity Handler of Universal Waste:	No
Recognized Trader Importer:	No
Recognized Trader Exporter:	No
Spent Lead Acid Battery Importer:	No
Spent Lead Acid Battery Exporter:	No
Current Record:	Yes
Non Storage Recycler Activity:	Not reported
Electronic Manifest Broker:	Not reported

List of NAICS Codes and Descriptions:

NAICS Code:	56299
NAICS Description:	ALL OTHER WASTE MANAGEMENT SERVICES

Facility Has Received Notices of Violations:

Violations:	No Violations Found

Evaluation Action Summary:

Evaluations:	No Evaluations Found

68
SSE
1/8-1/4
0.139 mi.
736 ft.

KILLARNEY CLEANERS
3550 HOMESTEAD RD
SANTA CLARA, CA 95051

CUPA Listings
DRYCLEANERS
HWTS

EDR ID Number: **1002851427**
EPA ID Number: **N/A**

Relative:
Higher

Actual:
139 ft.

CUPA SANTA CLARA:

Name:	KILLARNEY CLEANERS
Address:	3550 HOMESTEAD RD
City,State,Zip:	SANTA CLARA, CA 95051
Region:	SANTA CLARA
PE#:	2252
Program Description:	OBSOLETE SELF-AUDIT GEN <100 KG/YR
Latitude:	37.337661
Longitude:	-121.994016
Record ID:	PR0330070
Facility ID:	FA0230064

DRYCLEANERS:

Name:	KILLARNEY CLEANERS
Address:	3550 HOMESTEAD RD
City,State,Zip:	SANTA CLARA, CA 950515166
EPA Id:	CAL000203059
NAICS Code:	81232
NAICS Description:	Drycleaning and Laundry Services (except Coin-Operated)
SIC Code:	7211
SIC Description:	Power Laundries, Family and Commercial
Create Date:	06/27/2001
Facility Active:	No
Inactive Date:	06/30/2014
Facility Addr2:	Not reported
Owner Name:	SONG W. HONG & CHUN H. HONG
Owner Address:	3550 HOMESTEAD RD
Owner Address 2:	Not reported
Owner Telephone:	4082440164
Contact Name:	SONG HONG
Contact Address:	3550 HOMESTEAD RD
Contact Address 2:	Not reported
Contact Telephone:	4082440164
Mailing Name:	KILLARNEY CLEANER'S
Mailing Address 1:	3550 HOMESTEAD RD
Mailing Address 2:	Not reported
Mailing City:	SANTA CLARA
Mailing State:	CA
Mailing Zip:	950510000
Owner Fax:	0
Region Code:	2

HWTS:

Name:	KILLARNEY CLEANERS
Address:	3550 HOMESTEAD RD
Address 2:	Not reported
City,State,Zip:	SANTA CLARA, CA 950515166
EPA ID:	CAL000190070
Inactive Date:	06/30/2001
Create Date:	04/29/1999
Last Act Date:	09/12/2001
Mailing Name:	Not reported

KILLARNEY CLEANERS (Continued) **1002851427**

Mailing Address:	3550 HOMESTEAD RD
Mailing Address 2:	Not reported
Mailing City,State,Zip:	SANTA CLARA, CA 950515166
Owner Name:	BYUNG WOO LIM/YOUNG LIM
Owner Address:	3550 HOMESTEAD RD
Owner Address 2:	Not reported
Owner City,State,Zip:	SANTA CLARA, CA 950515166
Contact Name:	YOUNG LIM
Contact Address:	INACTIVE PER VQ01 - BMI
Contact Address 2:	Not reported
City,State,Zip:	SANTA CLARA, CA 950515166

Name:	KILLARNEY CLEANERS
Address:	3550 HOMESTEAD RD
Address 2:	Not reported
City,State,Zip:	SANTA CLARA, CA 950515166
EPA ID:	CAL000203059
Inactive Date:	06/30/2014
Create Date:	06/27/2001
Last Act Date:	01/09/2015
Mailing Name:	KILLARNEY CLEANER'S
Mailing Address:	3550 HOMESTEAD RD
Mailing Address 2:	Not reported
Mailing City,State,Zip:	SANTA CLARA, CA 950510000
Owner Name:	SONG W. HONG & CHUN H. HONG
Owner Address:	3550 HOMESTEAD RD
Owner Address 2:	Not reported
Owner City,State,Zip:	SANTA CLARA, CA 950510000
Contact Name:	SONG HONG
Contact Address:	3550 HOMESTEAD RD
Contact Address 2:	Not reported
City,State,Zip:	SANTA CLARA, CA 950510000

NAICS:

EPA ID:	CAL000203059
Create Date:	2002-03-14 16:36:29.000
NAICS Code:	81232
NAICS Description:	Drycleaning and Laundry Services (except Coin-Operated)
Issued EPA ID Date:	2001-06-27 00:00:00
Inactive Date:	2014-06-30 00:00:00
Facility Name:	KILLARNEY CLEANERS
Facility Address:	3550 HOMESTEAD RD
Facility Address 2:	Not reported
Facility City:	SANTA CLARA
Facility County:	Not reported
Facility State:	CA
Facility Zip:	950515166

E69 **VILLA PROPERTIES** **RCRA NonGen / NLR** **1024779164**
SE **753 HARVARD AVENUE** **CAC002999112**
1/8-1/4 **SANTA CLARA, CA 95051**
0.163 mi.
859 ft. **Site 1 of 2 in cluster E**

Relative: **Higher**

Actual: **135 ft.**

RCRA NonGen / NLR:

Date Form Received by Agency:		2019-01-31 00:00:00.0
Handler Name:	VILLA PROPERTIES	
Handler Address:		753 HARVARD AVENUE
Handler City,State,Zip:		SANTA CLARA, CA 95051
EPA ID:		CAC002999112
Contact Name:		PHIL YOUNG
Contact Address:		PO BOX 4026
Contact City,State,Zip:		MOUNTAIN VIEW, CA 94040
Contact Telephone:		408-595-7744
Contact Fax:		Not reported
Contact Email:		NICOLE@ENV-REM.COM
Contact Title:		Not reported
EPA Region:		09
Land Type:		Not reported
Federal Waste Generator Description:		Not a generator, verified
Non-Notifier:		Not reported
Biennial Report Cycle:		Not reported
Accessibility:		Not reported
Active Site Indicator:		Handler Activities
State District Owner:		Not reported
State District:		Not reported
Mailing Address:		PO BOX 4026
Mailing City,State,Zip:		MOUNTAIN VIEW, CA 94040
Owner Name:		VILLA PROPERTIES
Owner Type:		Other
Operator Name:		PHIL YOUNG
Operator Type:		Other
Short-Term Generator Activity:		No
Importer Activity:		No
Mixed Waste Generator:		No
Transporter Activity:		No
Transfer Facility Activity:		No
Recycler Activity with Storage:		No
Small Quantity On-Site Burner Exemption:		No
Smelting Melting and Refining Furnace Exemption:		No
Underground Injection Control:		No
Off-Site Waste Receipt:		No
Universal Waste Indicator:		Yes
Universal Waste Destination Facility:		Yes
Federal Universal Waste:		No
Active Site Fed-Reg Treatment Storage and Disposal Facility:		Not reported
Active Site Converter Treatment storage and Disposal Facility:		Not reported
Active Site State-Reg Treatment Storage and Disposal Facility:		Not reported
Active Site State-Reg Handler:		---
Federal Facility Indicator:		Not reported
Hazardous Secondary Material Indicator:		N
Sub-Part K Indicator:		Not reported
Commercial TSD Indicator:		No
Treatment Storage and Disposal Type:		Not reported
2018 GPRA Permit Baseline:		Not on the Baseline
2018 GPRA Renewals Baseline:		Not on the Baseline
Permit Renewals Workload Universe:		Not reported

VILLA PROPERTIES (Continued) **1024779164**

Permit Workload Universe:	Not reported
Permit Progress Universe:	Not reported
Post-Closure Workload Universe:	Not reported
Closure Workload Universe:	Not reported
202 GPRA Corrective Action Baseline:	No
Corrective Action Workload Universe:	No
Subject to Corrective Action Universe:	No
Non-TSDFs Where RCRA CA has Been Imposed Universe:	No
TSDFs Potentially Subject to CA Under 3004 (u)/(v) Universe:	No
TSDFs Only Subject to CA under Discretionary Auth Universe:	No
Corrective Action Priority Ranking:	No NCAPS ranking
Environmental Control Indicator:	No
Institutional Control Indicator:	No
Human Exposure Controls Indicator:	N/A
Groundwater Controls Indicator:	N/A
Operating TSDF Universe:	Not reported
Full Enforcement Universe:	Not reported
Significant Non-Complier Universe:	No
Unaddressed Significant Non-Complier Universe:	No
Addressed Significant Non-Complier Universe:	No
Significant Non-Complier With a Compliance Schedule Universe:	No
Financial Assurance Required:	Not reported
Handler Date of Last Change:	2019-02-22 19:40:53.0
Recognized Trader-Importer:	No
Recognized Trader-Exporter:	No
Importer of Spent Lead Acid Batteries:	No
Exporter of Spent Lead Acid Batteries:	No
Recycler Activity Without Storage:	No
Manifest Broker:	No
Sub-Part P Indicator:	No

Handler - Owner Operator:

Owner/Operator Indicator:	Owner
Owner/Operator Name:	VILLA PROPERTIES
Legal Status:	Other
Date Became Current:	Not reported
Date Ended Current:	Not reported
Owner/Operator Address:	PO BOX 4026
Owner/Operator City,State,Zip:	MOUNTAIN VIEW, CA 94040
Owner/Operator Telephone:	408-595-7744
Owner/Operator Telephone Ext:	Not reported
Owner/Operator Fax:	Not reported
Owner/Operator Email:	Not reported

Owner/Operator Indicator:	Operator
Owner/Operator Name:	PHIL YOUNG
Legal Status:	Other
Date Became Current:	Not reported
Date Ended Current:	Not reported
Owner/Operator Address:	PO BOX 4026
Owner/Operator City,State,Zip:	MOUNTAIN VIEW, CA 94040
Owner/Operator Telephone:	408-595-7744
Owner/Operator Telephone Ext:	Not reported
Owner/Operator Fax:	Not reported
Owner/Operator Email:	Not reported

VILLA PROPERTIES (Continued) **1024779164**

Historic Generators:
- Receive Date: 2019-01-31 00:00:00.0
- Handler Name: VILLA PROPERTIES
- Federal Waste Generator Description: Not a generator, verified
- State District Owner: Not reported
- Large Quantity Handler of Universal Waste: No
- Recognized Trader Importer: No
- Recognized Trader Exporter: No
- Spent Lead Acid Battery Importer: No
- Spent Lead Acid Battery Exporter: No
- Current Record: Yes
- Non Storage Recycler Activity: Not reported
- Electronic Manifest Broker: Not reported

List of NAICS Codes and Descriptions:
- NAICS Code: 56299
- NAICS Description: ALL OTHER WASTE MANAGEMENT SERVICES

Facility Has Received Notices of Violations:
- Violations: No Violations Found

Evaluation Action Summary:
- Evaluations: No Evaluations Found

---

70 SW 1/8-1/4 0.180 mi. 951 ft.

MARCHESE FARMS
3690 HOMESTEAD RD
SANTA CLARA, CA 95051

LUST **S101304255**
HIST LUST **N/A**
Cortese
HIST CORTESE
CERS

Relative: Higher

Actual: 141 ft.

LUST:
- Name: MARCHESE FARMS
- Address: 3690 HOMESTEAD RD
- City,State,Zip: SANTA CLARA, CA 95051
- Lead Agency: SANTA CLARA COUNTY LOP
- Case Type: LUST Cleanup Site
- Geo Track: http://geotracker.waterboards.ca.gov/profile_report.asp?global_id=T0608501006
- Global Id: T0608501006
- Latitude: 37.3362138914756
- Longitude: -121.998517513275
- Status: Completed - Case Closed
- Status Date: 04/16/1999
- Case Worker: UST
- RB Case Number: Not reported
- Local Agency: SANTA CLARA COUNTY LOP
- File Location: All Files are on GeoTracker or in the Local Agency Database
- Local Case Number: Not reported
- Potential Media Affect: Other Groundwater (uses other than drinking water)
- Potential Contaminants of Concern: Gasoline
- Site History: Not reported

LUST:
- Global Id: T0608501006
- Contact Type: Regional Board Caseworker
- Contact Name: Regional Water Board

MARCHESE FARMS (Continued) **S101304255**

Organization Name: SAN FRANCISCO BAY RWQCB (REGION 2)
Address: 1515 CLAY ST SUITE 1400
City: OAKLAND
Email: Not reported
Phone Number: Not reported

Global Id: T0608501006
Contact Type: Local Agency Caseworker
Contact Name: UST CASE WORKER
Organization Name: SANTA CLARA COUNTY LOP
Address: 1555 Berger Drive, Suite 300
City: SAN JOSE
Email: Not reported
Phone Number: 4089183400

LUST:
Global Id: T0608501006
Action Type: RESPONSE
Date: 01/29/1999
Action: Soil and Water Investigation Workplan

Global Id: T0608501006
Action Type: RESPONSE
Date: 04/09/1999
Action: Soil and Water Investigation Report

Global Id: T0608501006
Action Type: ENFORCEMENT
Date: 04/16/1999
Action: Closure/No Further Action Letter

Global Id: T0608501006
Action Type: ENFORCEMENT
Date: 10/30/1996
Action: Notice of Responsibility - #39636

Global Id: T0608501006
Action Type: ENFORCEMENT
Date: 12/29/1998
Action: Staff Letter - #22715

Global Id: T0608501006
Action Type: Other
Date: 01/01/1992
Action: Leak Reported

Global Id: T0608501006
Action Type: RESPONSE
Date: 04/16/1999
Action: Other Report / Document

Global Id: T0608501006
Action Type: ENFORCEMENT
Date: 01/09/1999
Action: Staff Letter - #22717

MARCHESE FARMS (Continued) **S101304255**

LUST:
Global Id: T0608501006
Status: Open - Case Begin Date
Status Date: 11/30/1988

Global Id: T0608501006
Status: Open - Site Assessment
Status Date: 11/30/1988

Global Id: T0608501006
Status: Completed - Case Closed
Status Date: 04/16/1999

LUST REG 2:
Region: 2
Facility Id: Not reported
Facility Status: Case Closed
Case Number: 07S1W08L01f
How Discovered: Not reported
Leak Cause: Not reported
Leak Source: Not reported
Date Leak Confirmed: Not reported
Oversight Program: LUST
Prelim. Site Assesment Wokplan Submitted: Not reported
Preliminary Site Assesment Began: 11/30/1988
Pollution Characterization Began: Not reported
Pollution Remediation Plan Submitted: Not reported
Date Remediation Action Underway: Not reported
Date Post Remedial Action Monitoring Began: Not reported

LUST SANTA CLARA:
Name: MARCHESE FARMS
Address: 3690 HOMESTEAD RD
City,State,Zip: SANTA CLARA, CA
Region: SANTA CLARA
SCVWD ID: 07S1W08L01F
Date Closed: 04/16/1999
EDR Link ID: 07S1W08L01F

HIST LUST SANTA CLARA:
Name: Marchese Farms
Address: 3690 Homestead Rd
City: Santa Clara
Region: SANTA CLARA
Region Code: 2
SCVWD ID: 07S1W08L01
Oversite Agency: SCVWD
Date Listed: 1993-06-23 00:00:00
Closed Date: 1999-04-16 00:00:00

CORTESE:
Name: MARCHESE FARMS
Address: 3690 HOMESTEAD RD
City,State,Zip: SANTA CLARA, CA 95051

MARCHESE FARMS (Continued) **S101304255**

Region:	CORTESE
Envirostor Id:	Not reported
Global ID:	T0608501006
Site/Facility Type:	LUST CLEANUP SITE
Cleanup Status:	COMPLETED - CASE CLOSED
Status Date:	Not reported
Site Code:	Not reported
Latitude:	Not reported
Longitude:	Not reported
Owner:	Not reported
Enf Type:	Not reported
Swat R:	Not reported
Flag:	active
Order No:	Not reported
Waste Discharge System No:	Not reported
Effective Date:	Not reported
Region 2:	Not reported
WID Id:	Not reported
Solid Waste Id No:	Not reported
Waste Management Uit Name:	Not reported
File Name:	Active Open

HIST CORTESE:

edr_fname:	MARCHESE FARMS
edr_fadd1:	3690 HOMESTEAD
City,State,Zip:	SANTA CLARA, CA 95051
Region:	CORTESE
Facility County Code:	43
Reg By:	LTNKA
Reg Id:	43-1010

CERS:

Name:	MARCHESE FARMS
Address:	3690 HOMESTEAD RD
City,State,Zip:	SANTA CLARA, CA 95051
Site ID:	210937
CERS ID:	T0608501006
CERS Description:	Leaking Underground Storage Tank Cleanup Site

Affiliation:

Affiliation Type Desc:	Local Agency Caseworker
Entity Name:	UST CASE WORKER - SANTA CLARA COUNTY LOP
Entity Title:	Not reported
Affiliation Address:	1555 Berger Drive, Suite 300
Affiliation City:	SAN JOSE
Affiliation State:	CA
Affiliation Country:	Not reported
Affiliation Zip:	Not reported
Affiliation Phone:	4089183400

Affiliation Type Desc:	Regional Board Caseworker
Entity Name:	Regional Water Board - SAN FRANCISCO BAY RWQCB (REGION 2)
Entity Title:	Not reported
Affiliation Address:	1515 CLAY ST SUITE 1400
Affiliation City:	OAKLAND
Affiliation State:	CA
Affiliation Country:	Not reported

MARCHESE FARMS (Continued) **S101304255**

Affiliation Zip: Not reported
Affiliation Phone: Not reported

F71 **MOBIL SERVICE STATION** **HIST UST** **U001601870**
South **771 LAWRENCE EXPY** **N/A**
1/8-1/4 **SANTA CLARA, CA 95051**
0.183 mi.
966 ft. **Site 1 of 4 in cluster F**

Relative: **Higher**

Actual: **141 ft.**

HIST UST:

Name:	MOBIL SERVICE STATION
Address:	771 LAWRENCE EXPY
City,State,Zip:	SANTA CLARA, CA 95051
File Number:	Not reported
URL:	Not reported
Region:	STATE
Facility ID:	00000039526
Facility Type:	Gas Station
Other Type:	Not reported
Contact Name:	DOUGLAS D. JOHNSON
Telephone:	4082468866
Owner Name:	MOBIL OIL CORPORATION
Owner Address:	612 SO. FLOWER STREET
Owner City,St,Zip:	LOS ANGELES, CA 90017
Total Tanks:	0004
Tank Num:	001
Container Num:	1
Year Installed:	1963
Tank Capacity:	00008000
Tank Used for:	PRODUCT
Type of Fuel:	UNLEADED
Container Construction Thickness:	Not reported
Leak Detection:	Visual, Stock Inventor, Pressure Test
Tank Num:	002
Container Num:	2
Year Installed:	1963
Tank Capacity:	00006000
Tank Used for:	PRODUCT
Type of Fuel:	REGULAR
Container Construction Thickness:	Not reported
Leak Detection:	Visual, Stock Inventor, Pressure Test
Tank Num:	003
Container Num:	3
Year Installed:	Not reported
Tank Capacity:	00006000
Tank Used for:	PRODUCT
Type of Fuel:	06
Container Construction Thickness:	Not reported
Leak Detection:	Visual, Stock Inventor, Pressure Test
Tank Num:	004
Container Num:	4
Year Installed:	1963
Tank Capacity:	00000280

MOBIL SERVICE STATION (Continued) **U001601870**

Tank Used for:	WASTE
Type of Fuel:	WASTE OIL
Container Construction Thickness:	Not reported
Leak Detection:	Visual

F72 **VCA LAWRENCE ANIMAL HOSPITAL** **RCRA NonGen / NLR** **1024832597**
South **771 LAWRENCE EXPY** **CAL000370828**
1/8-1/4 **SANTA CLARA, CA 95051**
0.183 mi.
966 ft. **Site 2 of 4 in cluster F**

Relative: **Higher**
Actual: **141 ft.**

RCRA NonGen / NLR:

Date Form Received by Agency:	2012-01-17 00:00:00.0
Handler Name:	VCA LAWRENCE ANIMAL HOSPITAL
Handler Address:	771 LAWRENCE EXPY
Handler City,State,Zip:	SANTA CLARA, CA 95051-5118
EPA ID:	CAL000370828
Contact Name:	SOMMER NELSON
Contact Address:	12401 WEST OLYMPIC BLVD
Contact City,State,Zip:	LOS ANGELES, CA 90064
Contact Telephone:	310-571-6500
Contact Fax:	Not reported
Contact Email:	SOMMER.NELSON@VCA.COM
Contact Title:	Not reported
EPA Region:	09
Land Type:	Not reported
Federal Waste Generator Description:	Not a generator, verified
Non-Notifier:	Not reported
Biennial Report Cycle:	Not reported
Accessibility:	Not reported
Active Site Indicator:	Handler Activities
State District Owner:	Not reported
State District:	Not reported
Mailing Address:	12401 W OLYMPIC BLVD
Mailing City,State,Zip:	LOS ANGELES, CA 90064-1022
Owner Name:	PETS RX INC
Owner Type:	Other
Operator Name:	SOMMER NELSON
Operator Type:	Other
Short-Term Generator Activity:	No
Importer Activity:	No
Mixed Waste Generator:	No
Transporter Activity:	No
Transfer Facility Activity:	No
Recycler Activity with Storage:	No
Small Quantity On-Site Burner Exemption:	No
Smelting Melting and Refining Furnace Exemption:	No
Underground Injection Control:	No
Off-Site Waste Receipt:	No
Universal Waste Indicator:	Yes
Universal Waste Destination Facility:	Yes
Federal Universal Waste:	No
Active Site Fed-Reg Treatment Storage and Disposal Facility:	Not reported
Active Site Converter Treatment storage and Disposal Facility:	Not reported
Active Site State-Reg Treatment Storage and Disposal Facility:	Not reported
Active Site State-Reg Handler:	---
Federal Facility Indicator:	Not reported
Hazardous Secondary Material Indicator:	N

VCA LAWRENCE ANIMAL HOSPITAL (Continued) **1024832597**

Sub-Part K Indicator:	Not reported
Commercial TSD Indicator:	No
Treatment Storage and Disposal Type:	Not reported
2018 GPRA Permit Baseline:	Not on the Baseline
2018 GPRA Renewals Baseline:	Not on the Baseline
Permit Renewals Workload Universe:	Not reported
Permit Workload Universe:	Not reported
Permit Progress Universe:	Not reported
Post-Closure Workload Universe:	Not reported
Closure Workload Universe:	Not reported
202 GPRA Corrective Action Baseline:	No
Corrective Action Workload Universe:	No
Subject to Corrective Action Universe:	No
Non-TSDFs Where RCRA CA has Been Imposed Universe:	No
TSDFs Potentially Subject to CA Under 3004 (u)/(v) Universe:	No
TSDFs Only Subject to CA under Discretionary Auth Universe:	No
Corrective Action Priority Ranking:	No NCAPS ranking
Environmental Control Indicator:	No
Institutional Control Indicator:	No
Human Exposure Controls Indicator:	N/A
Groundwater Controls Indicator:	N/A
Operating TSDF Universe:	Not reported
Full Enforcement Universe:	Not reported
Significant Non-Complier Universe:	No
Unaddressed Significant Non-Complier Universe:	No
Addressed Significant Non-Complier Universe:	No
Significant Non-Complier With a Compliance Schedule Universe:	No
Financial Assurance Required:	Not reported
Handler Date of Last Change:	2018-09-06 17:00:05.0
Recognized Trader-Importer:	No
Recognized Trader-Exporter:	No
Importer of Spent Lead Acid Batteries:	No
Exporter of Spent Lead Acid Batteries:	No
Recycler Activity Without Storage:	No
Manifest Broker:	No
Sub-Part P Indicator:	No

Handler - Owner Operator:

Owner/Operator Indicator:	Operator
Owner/Operator Name:	SOMMER NELSON
Legal Status:	Other
Date Became Current:	Not reported
Date Ended Current:	Not reported
Owner/Operator Address:	12401 WEST OLYMPIC BLVD
Owner/Operator City,State,Zip:	LOS ANGELES, CA 90064
Owner/Operator Telephone:	310-571-6500
Owner/Operator Telephone Ext:	Not reported
Owner/Operator Fax:	Not reported
Owner/Operator Email:	Not reported

Owner/Operator Indicator:	Owner
Owner/Operator Name:	PETS RX INC
Legal Status:	Other
Date Became Current:	Not reported
Date Ended Current:	Not reported
Owner/Operator Address:	12401 W OLYMPIC BLVD

VCA LAWRENCE ANIMAL HOSPITAL (Continued) **1024832597**

Owner/Operator City,State,Zip: LOS ANGELES, CA 90064-1022
Owner/Operator Telephone: 310-571-6500
Owner/Operator Telephone Ext: Not reported
Owner/Operator Fax: Not reported
Owner/Operator Email: Not reported

Historic Generators:
Receive Date: 2012-01-17 00:00:00.0
Handler Name: VCA LAWRENCE ANIMAL HOSPITAL
Federal Waste Generator Description: Not a generator, verified
State District Owner: Not reported
Large Quantity Handler of Universal Waste: No
Recognized Trader Importer: No
Recognized Trader Exporter: No
Spent Lead Acid Battery Importer: No
Spent Lead Acid Battery Exporter: No
Current Record: Yes
Non Storage Recycler Activity: Not reported
Electronic Manifest Broker: Not reported

List of NAICS Codes and Descriptions:
NAICS Code: 54194
NAICS Description: VETERINARY SERVICES

Facility Has Received Notices of Violations:
Violations: No Violations Found

Evaluation Action Summary:
Evaluations: No Evaluations Found

F73 **VCA LAWRENCE ANIMAL HOSPITAL** **CERS HAZ WASTE** **S121749062**
South **771 LAWRENCE EXPY** **HAZNET** **N/A**
1/8-1/4 **SANTA CLARA, CA 95051** **HWTS**
0.183 mi.
966 ft. **Site 3 of 4 in cluster F**

Relative: Higher
Actual: 141 ft.

CERS HAZ WASTE:
Name: VCA LAWRENCE ANIMAL HOSPITAL
Address: 771 LAWRENCE EXPY
City,State,Zip: SANTA CLARA, CA 95051
Site ID: 166026
CERS ID: 10129891
CERS Description: Hazardous Waste Generator

Violations:
Site ID: 166026
Site Name: VCA Lawrence Animal Hospital
Violation Date: 01-12-2015
Citation: HSC 6.95 25507 - California Health and Safety Code, Chapter 6.95, Section(s) 25507
Violation Description: Failure to adequately establish and implement a business plan when storing/handling a hazardous material at or above reportable quantities.
Violation Notes: Returned to compliance on 04/21/2015. Need to provide Emergency Response and Employee Training Plans in CERS.

VCA LAWRENCE ANIMAL HOSPITAL (Continued) **S121749062**

Violation Division:	Santa Clara City Fire Department
Violation Program:	HMRRP
Violation Source:	CERS
Site ID:	166026
Site Name:	VCA Lawrence Animal Hospital
Violation Date:	01-11-2019
Citation:	22 CCR 12 66262.11 - California Code of Regulations, Title 22, Chapter 12, Section(s) 66262.11
Violation Description:	Failure to determine if wastes generated are hazardous waste by using generator knowledge or applying testing method.
Violation Notes:	Not reported
Violation Division:	Santa Clara City Fire Department
Violation Program:	HW
Violation Source:	CERS
Site ID:	166026
Site Name:	VCA Lawrence Animal Hospital
Violation Date:	01-11-2019
Citation:	40 CFR 1 262.34(d)(5)(ii) - U.S. Code of Federal Regulations, Title 40, Chapter 1, Section(s) 262.34(d)(5)(ii)
Violation Description:	Failure to post the following information next to the telephone: (A) The name and telephone number of the emergency coordinator; (B) Location of fire extinguishers and spill control material, and, if present, fire alarm; and (C) The telephone number of the fire department, unless the facility has a direct alarm.
Violation Notes:	The facility does not have an emergency procedures posting with all required information next to telephones or in areas directly involved in the generation and accumulation of hazardous waste.
Violation Division:	Santa Clara City Fire Department
Violation Program:	HW
Violation Source:	CERS
Site ID:	166026
Site Name:	VCA Lawrence Animal Hospital
Violation Date:	01-11-2019
Citation:	22 CCR 12 66262.34(f) - California Code of Regulations, Title 22, Chapter 12, Section(s) 66262.34(f)
Violation Description:	Failure to properly label hazardous waste accumulation containers and portable tanks with the following requirements: "Hazardous Waste", name and address of the generator, physical and chemical characteristics of the Hazardous Waste, and starting accumulation date.
Violation Notes:	Pharmaceutical hazardous waste containers are not marked with the following required information: - Facility name and address - Content name/composition - Physical state - Hazardous properties
Violation Division:	Santa Clara City Fire Department
Violation Program:	HW
Violation Source:	CERS
Site ID:	166026
Site Name:	VCA Lawrence Animal Hospital
Violation Date:	01-12-2015
Citation:	HSC 6.95 25508.2 - California Health and Safety Code, Chapter 6.95, Section(s) 25508.2
Violation Description:	Failure to annually review and electronically certify that the business plan is complete, accurate, and up-to-date.

VCA LAWRENCE ANIMAL HOSPITAL (Continued) **S121749062**

Violation Notes: Returned to compliance on 04/21/2015. HMBP must be reviewed and resubmitted annually. Last submitted 3/24/2011.
Violation Division: Santa Clara City Fire Department
Violation Program: HMRRP
Violation Source: CERS

Evaluation:
Eval General Type: Compliance Evaluation Inspection
Eval Date: 01-11-2019
Violations Found: No
Eval Type: Routine done by local agency
Eval Notes: Not reported
Eval Division: Santa Clara City Fire Department
Eval Program: HMRRP
Eval Source: CERS

Eval General Type: Compliance Evaluation Inspection
Eval Date: 01-11-2019
Violations Found: Yes
Eval Type: Routine done by local agency
Eval Notes: Not reported
Eval Division: Santa Clara City Fire Department
Eval Program: HW
Eval Source: CERS

Eval General Type: Compliance Evaluation Inspection
Eval Date: 01-12-2015
Violations Found: No
Eval Type: Routine done by local agency
Eval Notes: Not reported
Eval Division: Santa Clara City Fire Department
Eval Program: HW
Eval Source: CERS

Eval General Type: Compliance Evaluation Inspection
Eval Date: 01-12-2015
Violations Found: Yes
Eval Type: Routine done by local agency
Eval Notes: Not reported
Eval Division: Santa Clara City Fire Department
Eval Program: HMRRP
Eval Source: CERS

Coordinates:
Site ID: 166026
Facility Name: VCA Lawrence Animal Hospital
Env Int Type Code: HWG
Program ID: 10129891
Coord Name: Not reported
Ref Point Type Desc: Unknown
Latitude: 37.335613
Longitude: -121.995148

Affiliation:
Affiliation Type Desc: Document Preparer
Entity Name: Ryan Horn

VCA LAWRENCE ANIMAL HOSPITAL (Continued) **S121749062**

Entity Title:	Not reported
Affiliation Address:	Not reported
Affiliation City:	Not reported
Affiliation State:	Not reported
Affiliation Country:	Not reported
Affiliation Zip:	Not reported
Affiliation Phone:	Not reported
Affiliation Type Desc:	Environmental Contact
Entity Name:	Andre Gallon
Entity Title:	Not reported
Affiliation Address:	771 Lawrence Expy
Affiliation City:	Santa Clara
Affiliation State:	CA
Affiliation Country:	Not reported
Affiliation Zip:	95051
Affiliation Phone:	Not reported
Affiliation Type Desc:	CUPA District
Entity Name:	Santa Clara City Fire Dept
Entity Title:	Not reported
Affiliation Address:	1675 Lincoln Street
Affiliation City:	Santa Clara
Affiliation State:	CA
Affiliation Country:	Not reported
Affiliation Zip:	95050
Affiliation Phone:	(408) 615-4970
Affiliation Type Desc:	Legal Owner
Entity Name:	VCA Antech, INC
Entity Title:	Not reported
Affiliation Address:	12401 West Olympic Blvd
Affiliation City:	Los Angeles
Affiliation State:	CA
Affiliation Country:	United States
Affiliation Zip:	90064
Affiliation Phone:	(310) 571-6500
Affiliation Type Desc:	Facility Mailing Address
Entity Name:	Mailing Address
Entity Title:	Not reported
Affiliation Address:	771 Lawrence Expy
Affiliation City:	Santa Clara
Affiliation State:	CA
Affiliation Country:	Not reported
Affiliation Zip:	95051
Affiliation Phone:	Not reported
Affiliation Type Desc:	Identification Signer
Entity Name:	Andre Gallon
Entity Title:	Manager
Affiliation Address:	Not reported
Affiliation City:	Not reported
Affiliation State:	Not reported
Affiliation Country:	Not reported
Affiliation Zip:	Not reported
Affiliation Phone:	Not reported

VCA LAWRENCE ANIMAL HOSPITAL (Continued) **S121749062**

Affiliation Type Desc:	Operator
Entity Name:	Andre Gallon
Entity Title:	Not reported
Affiliation Address:	Not reported
Affiliation City:	Not reported
Affiliation State:	Not reported
Affiliation Country:	Not reported
Affiliation Zip:	Not reported
Affiliation Phone:	(408) 296-3300

Affiliation Type Desc:	Parent Corporation
Entity Name:	VCA Lawrence Animal Hospital
Entity Title:	Not reported
Affiliation Address:	Not reported
Affiliation City:	Not reported
Affiliation State:	Not reported
Affiliation Country:	Not reported
Affiliation Zip:	Not reported
Affiliation Phone:	Not reported

HAZNET:

Name:	VCA LAWRENCE ANIMAL HOSPITAL
Address:	771 LAWRENCE EXPY
Address 2:	Not reported
City,State,Zip:	SANTA CLARA, CA 950515118
Contact:	SOMMER NELSON
Telephone:	3105716500
Mailing Name:	Not reported
Mailing Address:	12401 W OLYMPIC BLVD
Year:	2017
Gepaid:	CAL000370828
TSD EPA ID:	NVD980895338
CA Waste Code:	311 - Pharmaceutical waste
Disposal Method:	H141 - Storage, Bulking, And/Or Transfer Off Site--No Treatment/Reovery (H010-H129) Or (H131-H135)
Tons:	0.01

Additional Info:

Year:	2017
Gen EPA ID:	CAL000370828
Shipment Date:	20170224
Creation Date:	5/10/2018 18:30:36
Receipt Date:	20170302
Manifest ID:	009176213FLE
Trans EPA ID:	MNS000110924
Trans Name:	STERICYCLE SPECIALTY WASTE SOLUTIONS INC
Trans 2 EPA ID:	NED986382133
Trans 2 Name:	SMITH SYSTEM
TSDF EPA ID:	NVD980895338
Trans Name:	21ST CENTURY EMN LLC
TSDF Alt EPA ID:	Not reported
TSDF Alt Name:	Not reported

VCA LAWRENCE ANIMAL HOSPITAL (Continued) **S121749062**

Waste Code Description:	311 - Pharmaceutical waste
RCRA Code:	D024
Meth Code:	H141 - Storage, Bulking, And/Or Transfer Off Site--No Treatment/Reovery (H010-H129) Or (H131-H135)
Quantity Tons:	0.01
Waste Quantity:	20
Quantity Unit:	P
Additional Code 1:	D022
Additional Code 2:	D007
Additional Code 3:	D005
Additional Code 4:	D001
Additional Code 5:	Not reported

HWTS:

Name:	VCA LAWRENCE ANIMAL HOSPITAL
Address:	771 LAWRENCE EXPY
Address 2:	Not reported
City,State,Zip:	SANTA CLARA, CA 950515118
EPA ID:	CAL000370828
Inactive Date:	Not reported
Create Date:	01/17/2012
Last Act Date:	08/06/2020
Mailing Name:	BUSINESS LICENSING
Mailing Address:	12401 W OLYMPIC BLVD
Mailing Address 2:	Not reported
Mailing City,State,Zip:	LOS ANGELES, CA 90064
Owner Name:	VCA ANIMAL HOSPITALS INC
Owner Address:	12401 W OLYMPIC BLVD
Owner Address 2:	Not reported
Owner City,State,Zip:	LOS ANGELES, CA 90064
Contact Name:	BUSINESS LICENSING
Contact Address:	12401 WEST OLYMPIC BLVD.
Contact Address 2:	ATTN: BUSINESS LICENSING
City,State,Zip:	LOS ANGELES, CA 90064

NAICS:

EPA ID:	CAL000370828
Create Date:	2012-01-17 13:31:18.950
NAICS Code:	54194
NAICS Description:	Veterinary Services
Issued EPA ID Date:	2012-01-17 13:31:18.92000
Inactive Date:	Not reported
Facility Name:	VCA LAWRENCE ANIMAL HOSPITAL
Facility Address:	771 LAWRENCE EXPY
Facility Address 2:	Not reported
Facility City:	SANTA CLARA
Facility County:	Not reported
Facility State:	CA
Facility Zip:	950515118

F74 **MOBIL** **LUST** **S104164450**
South **771 LAWRENCE EXPY** **HIST LUST** **N/A**
1/8-1/4 **SANTA CLARA, CA 95051** **Cortese**
0.183 mi. **HIST CORTESE**
966 ft. **Site 4 of 4 in cluster F** **CERS**

Relative:
Higher

Actual:
141 ft.

LUST:

Name:	MOBIL
Address:	771 LAWRENCE EXPY
City,State,Zip:	SANTA CLARA, CA 95051
Lead Agency:	SANTA CLARA COUNTY LOP
Case Type:	LUST Cleanup Site
Geo Track:	http://geotracker.waterboards.ca.gov/profile_report.asp?global_id=T0608500941
Global Id:	T0608500941
Latitude:	37.3355314568919
Longitude:	-121.995277404785
Status:	Completed - Case Closed
Status Date:	03/06/1995
Case Worker:	UST
RB Case Number:	Not reported
Local Agency:	SANTA CLARA COUNTY LOP
File Location:	All Files are on GeoTracker or in the Local Agency Database
Local Case Number:	Not reported
Potential Media Affect:	Soil
Potential Contaminants of Concern:	Not reported
Site History:	Not reported

LUST:

Global Id:	T0608500941
Contact Type:	Regional Board Caseworker
Contact Name:	Regional Water Board
Organization Name:	SAN FRANCISCO BAY RWQCB (REGION 2)
Address:	1515 CLAY ST SUITE 1400
City:	OAKLAND
Email:	Not reported
Phone Number:	Not reported

Global Id:	T0608500941
Contact Type:	Local Agency Caseworker
Contact Name:	UST CASE WORKER
Organization Name:	SANTA CLARA COUNTY LOP
Address:	1555 Berger Drive, Suite 300
City:	SAN JOSE
Email:	Not reported
Phone Number:	4089183400

LUST:

Global Id:	T0608500941
Action Type:	RESPONSE
Date:	01/01/1996
Action:	Other Report / Document

Global Id:	T0608500941
Action Type:	RESPONSE
Date:	01/01/1996
Action:	Other Report / Document

Global Id:	T0608500941
Action Type:	Other

MOBIL (Continued) **S104164450**

Date: 02/04/1995
Action: Leak Reported

Global Id: T0608500941
Action Type: ENFORCEMENT
Date: 03/06/1995
Action: Closure/No Further Action Letter

LUST:
Global Id: T0608500941
Status: Open - Case Begin Date
Status Date: 02/04/1995

Global Id: T0608500941
Status: Completed - Case Closed
Status Date: 03/06/1995

LUST REG 2:
Region: 2
Facility Id: Not reported
Facility Status: Case Closed
Case Number: 07S1W08K01f
How Discovered: Not reported
Leak Cause: Not reported
Leak Source: Not reported
Date Leak Confirmed: Not reported
Oversight Program: LUST
Prelim. Site Assesment Wokplan Submitted: Not reported
Preliminary Site Assesment Began: Not reported
Pollution Characterization Began: Not reported
Pollution Remediation Plan Submitted: Not reported
Date Remediation Action Underway: Not reported
Date Post Remedial Action Monitoring Began: Not reported

LUST SANTA CLARA:
Name: MOBIL
Address: 771 LAWRENCE EXPY
City,State,Zip: SANTA CLARA, CA
Region: SANTA CLARA
SCVWD ID: 07S1W08K01F
Date Closed: 03/06/1995
EDR Link ID: 07S1W08K01F

HIST LUST SANTA CLARA:
Name: Mobil
Address: 771 Lawrence Expy
City: Santa Clara
Region: SANTA CLARA
Region Code: 2
SCVWD ID: 07S1W08K01
Oversite Agency: SCVWD
Date Listed: 1996-01-01 00:00:00
Closed Date: 1995-03-06 00:00:00

MOBIL (Continued) **S104164450**

CORTESE:

Name:	MOBIL
Address:	771 LAWRENCE EXPY
City,State,Zip:	SANTA CLARA, CA 95051
Region:	CORTESE
Envirostor Id:	Not reported
Global ID:	T0608500941
Site/Facility Type:	LUST CLEANUP SITE
Cleanup Status:	COMPLETED - CASE CLOSED
Status Date:	Not reported
Site Code:	Not reported
Latitude:	Not reported
Longitude:	Not reported
Owner:	Not reported
Enf Type:	Not reported
Swat R:	Not reported
Flag:	active
Order No:	Not reported
Waste Discharge System No:	Not reported
Effective Date:	Not reported
Region 2:	Not reported
WID Id:	Not reported
Solid Waste Id No:	Not reported
Waste Management Uit Name:	Not reported
File Name:	Active Open

HIST CORTESE:

edr_fname:	MOBIL
edr_fadd1:	771 LAWRENCE
City,State,Zip:	SANTA CLARA, CA
Region:	CORTESE
Facility County Code:	43
Reg By:	LTNKA
Reg Id:	43-0936

CERS:

Name:	MOBIL
Address:	771 LAWRENCE EXPY
City,State,Zip:	SANTA CLARA, CA 95051
Site ID:	235428
CERS ID:	T0608500941
CERS Description:	Leaking Underground Storage Tank Cleanup Site

Affiliation:

Affiliation Type Desc:	Local Agency Caseworker
Entity Name:	UST CASE WORKER - SANTA CLARA COUNTY LOP
Entity Title:	Not reported
Affiliation Address:	1555 Berger Drive, Suite 300
Affiliation City:	SAN JOSE
Affiliation State:	CA
Affiliation Country:	Not reported
Affiliation Zip:	Not reported
Affiliation Phone:	4089183400
Affiliation Type Desc:	Regional Board Caseworker
Entity Name:	Regional Water Board - SAN FRANCISCO BAY RWQCB (REGION 2)

MOBIL (Continued) **S104164450**

Entity Title:	Not reported
Affiliation Address:	1515 CLAY ST SUITE 1400
Affiliation City:	OAKLAND
Affiliation State:	CA
Affiliation Country:	Not reported
Affiliation Zip:	Not reported
Affiliation Phone:	Not reported

G75 **LIDOVINA WILSON** **RCRA NonGen / NLR** **1026051832**
SSE **3477 FORBES AVE** **CAC003058722**
1/8-1/4 **SANTA CLARA, CA 95051**
0.200 mi.
1054 ft. **Site 1 of 2 in cluster G**

Relative: **Higher**

Actual: **138 ft.**

RCRA NonGen / NLR:

Date Form Received by Agency:		2020-03-04 00:00:00.0
Handler Name:	LIDOVINA WILSON	
Handler Address:		3477 FORBES AVE
Handler City,State,Zip:		SANTA CLARA, CA 95051
EPA ID:		CAC003058722
Contact Name:		LIDOVINA WILSON
Contact Address:		3477 FORBES AVE
Contact City,State,Zip:		SANTA CLARA, CA 95051
Contact Telephone:		650-868-9717
Contact Fax:		Not reported
Contact Email:		CHRISTINA.S@SYNERGYCOMPANIES.ORG
Contact Title:		Not reported
EPA Region:		09
Land Type:		Not reported
Federal Waste Generator Description:		Not a generator, verified
Non-Notifier:		Not reported
Biennial Report Cycle:		Not reported
Accessibility:		Not reported
Active Site Indicator:		Not reported
State District Owner:		Not reported
State District:		Not reported
Mailing Address:		3477 FORBES AVE
Mailing City,State,Zip:		SANTA CLARA, CA 95051
Owner Name:		LIDOVINA WILSON
Owner Type:		Other
Operator Name:		LIDOVINA WILSON
Operator Type:		Other
Short-Term Generator Activity:		No
Importer Activity:		No
Mixed Waste Generator:		No
Transporter Activity:		No
Transfer Facility Activity:		No
Recycler Activity with Storage:		No
Small Quantity On-Site Burner Exemption:		No
Smelting Melting and Refining Furnace Exemption:		No
Underground Injection Control:		No
Off-Site Waste Receipt:		No
Universal Waste Indicator:		No
Universal Waste Destination Facility:		No
Federal Universal Waste:		No
Active Site Fed-Reg Treatment Storage and Disposal Facility:		Not reported
Active Site Converter Treatment storage and Disposal Facility:		Not reported

LIDOVINA WILSON (Continued) **1026051832**

Active Site State-Reg Treatment Storage and Disposal Facility:	Not reported
Active Site State-Reg Handler:	---
Federal Facility Indicator:	Not reported
Hazardous Secondary Material Indicator:	N
Sub-Part K Indicator:	Not reported
Commercial TSD Indicator:	No
Treatment Storage and Disposal Type:	Not reported
2018 GPRA Permit Baseline:	Not on the Baseline
2018 GPRA Renewals Baseline:	Not on the Baseline
Permit Renewals Workload Universe:	Not reported
Permit Workload Universe:	Not reported
Permit Progress Universe:	Not reported
Post-Closure Workload Universe:	Not reported
Closure Workload Universe:	Not reported
202 GPRA Corrective Action Baseline:	No
Corrective Action Workload Universe:	No
Subject to Corrective Action Universe:	No
Non-TSDFs Where RCRA CA has Been Imposed Universe:	No
TSDFs Potentially Subject to CA Under 3004 (u)/(v) Universe:	No
TSDFs Only Subject to CA under Discretionary Auth Universe:	No
Corrective Action Priority Ranking:	No NCAPS ranking
Environmental Control Indicator:	No
Institutional Control Indicator:	No
Human Exposure Controls Indicator:	N/A
Groundwater Controls Indicator:	N/A
Operating TSDF Universe:	Not reported
Full Enforcement Universe:	Not reported
Significant Non-Complier Universe:	No
Unaddressed Significant Non-Complier Universe:	No
Addressed Significant Non-Complier Universe:	No
Significant Non-Complier With a Compliance Schedule Universe:	No
Financial Assurance Required:	Not reported
Handler Date of Last Change:	2020-03-06 18:11:32.0
Recognized Trader-Importer:	No
Recognized Trader-Exporter:	No
Importer of Spent Lead Acid Batteries:	No
Exporter of Spent Lead Acid Batteries:	No
Recycler Activity Without Storage:	No
Manifest Broker:	No
Sub-Part P Indicator:	No

Handler - Owner Operator:

Owner/Operator Indicator:	Operator
Owner/Operator Name:	LIDOVINA WILSON
Legal Status:	Other
Date Became Current:	Not reported
Date Ended Current:	Not reported
Owner/Operator Address:	3477 FORBES AVE
Owner/Operator City,State,Zip:	SANTA CLARA, CA 95051
Owner/Operator Telephone:	650-868-9717
Owner/Operator Telephone Ext:	Not reported
Owner/Operator Fax:	Not reported
Owner/Operator Email:	Not reported

Owner/Operator Indicator:	Owner
Owner/Operator Name:	LIDOVINA WILSON

LIDOVINA WILSON (Continued) **1026051832**

Legal Status:	Other
Date Became Current:	Not reported
Date Ended Current:	Not reported
Owner/Operator Address:	3477 FORBES AVE
Owner/Operator City,State,Zip:	SANTA CLARA, CA 95051
Owner/Operator Telephone:	650-868-9717
Owner/Operator Telephone Ext:	Not reported
Owner/Operator Fax:	Not reported
Owner/Operator Email:	Not reported

Historic Generators:

Receive Date:	2020-03-04 00:00:00.0
Handler Name: LIDOVINA WILSON	
Federal Waste Generator Description:	Not a generator, verified
State District Owner:	Not reported
Large Quantity Handler of Universal Waste:	No
Recognized Trader Importer:	No
Recognized Trader Exporter:	No
Spent Lead Acid Battery Importer:	No
Spent Lead Acid Battery Exporter:	No
Current Record:	Yes
Non Storage Recycler Activity:	Not reported
Electronic Manifest Broker:	Not reported

List of NAICS Codes and Descriptions:

NAICS Code:	56299
NAICS Description:	ALL OTHER WASTE MANAGEMENT SERVICES

Facility Has Received Notices of Violations:

Violations:	No Violations Found

Evaluation Action Summary:

Evaluations:	No Evaluations Found

E76 **GUY KATZ** **RCRA NonGen / NLR** **1025833714**
SE **710 BAYLOR DRIVE** **CAC003013291**
1/8-1/4 **SANTA CLARA, CA 95051**
0.202 mi.
1065 ft. **Site 2 of 2 in cluster E**

Relative:
Higher

Actual:
136 ft.

RCRA NonGen / NLR:

Date Form Received by Agency:		2019-05-03 00:00:00.0
Handler Name:	GUY KATZ	
Handler Address:		710 BAYLOR DRIVE
Handler City,State,Zip:		SANTA CLARA, CA 95051
EPA ID:		CAC003013291
Contact Name:		GUY KATZ
Contact Address:		710 BAYLOR DRIVE
Contact City,State,Zip:		SANTA CLARA, CA 95051
Contact Telephone:		408-685-4929
Contact Fax:		Not reported
Contact Email:		ALEJANDRAMALDONADO@ALLIANCE-ENVIRO.COM
Contact Title:		Not reported
EPA Region:		09
Land Type:		Not reported

GUY KATZ (Continued) **1025833714**

Federal Waste Generator Description:	Not a generator, verified
Non-Notifier:	Not reported
Biennial Report Cycle:	Not reported
Accessibility:	Not reported
Active Site Indicator:	Handler Activities
State District Owner:	Not reported
State District:	Not reported
Mailing Address:	710 BAYLOR DRIVE
Mailing City,State,Zip:	SANTA CLARA, CA 95051
Owner Name:	GUY KATZ
Owner Type:	Other
Operator Name:	GUY KATZ
Operator Type:	Other
Short-Term Generator Activity:	No
Importer Activity:	No
Mixed Waste Generator:	No
Transporter Activity:	No
Transfer Facility Activity:	No
Recycler Activity with Storage:	No
Small Quantity On-Site Burner Exemption:	No
Smelting Melting and Refining Furnace Exemption:	No
Underground Injection Control:	No
Off-Site Waste Receipt:	No
Universal Waste Indicator:	Yes
Universal Waste Destination Facility:	Yes
Federal Universal Waste:	No
Active Site Fed-Reg Treatment Storage and Disposal Facility:	Not reported
Active Site Converter Treatment storage and Disposal Facility:	Not reported
Active Site State-Reg Treatment Storage and Disposal Facility:	Not reported
Active Site State-Reg Handler:	---
Federal Facility Indicator:	Not reported
Hazardous Secondary Material Indicator:	N
Sub-Part K Indicator:	Not reported
Commercial TSD Indicator:	No
Treatment Storage and Disposal Type:	Not reported
2018 GPRA Permit Baseline:	Not on the Baseline
2018 GPRA Renewals Baseline:	Not on the Baseline
Permit Renewals Workload Universe:	Not reported
Permit Workload Universe:	Not reported
Permit Progress Universe:	Not reported
Post-Closure Workload Universe:	Not reported
Closure Workload Universe:	Not reported
202 GPRA Corrective Action Baseline:	No
Corrective Action Workload Universe:	No
Subject to Corrective Action Universe:	No
Non-TSDFs Where RCRA CA has Been Imposed Universe:	No
TSDFs Potentially Subject to CA Under 3004 (u)/(v) Universe:	No
TSDFs Only Subject to CA under Discretionary Auth Universe:	No
Corrective Action Priority Ranking:	No NCAPS ranking
Environmental Control Indicator:	No
Institutional Control Indicator:	No
Human Exposure Controls Indicator:	N/A
Groundwater Controls Indicator:	N/A
Operating TSDF Universe:	Not reported
Full Enforcement Universe:	Not reported
Significant Non-Complier Universe:	No
Unaddressed Significant Non-Complier Universe:	No

GUY KATZ (Continued) **1025833714**

Addressed Significant Non-Complier Universe:	No
Significant Non-Complier With a Compliance Schedule Universe:	No
Financial Assurance Required:	Not reported
Handler Date of Last Change:	2019-06-27 11:34:34.0
Recognized Trader-Importer:	No
Recognized Trader-Exporter:	No
Importer of Spent Lead Acid Batteries:	No
Exporter of Spent Lead Acid Batteries:	No
Recycler Activity Without Storage:	No
Manifest Broker:	No
Sub-Part P Indicator:	No

Handler - Owner Operator:

Owner/Operator Indicator:	Owner
Owner/Operator Name:	GUY KATZ
Legal Status:	Other
Date Became Current:	Not reported
Date Ended Current:	Not reported
Owner/Operator Address:	710 BAYLOR DRIVE
Owner/Operator City,State,Zip:	SANTA CLARA, CA 95051
Owner/Operator Telephone:	408-685-4929
Owner/Operator Telephone Ext:	Not reported
Owner/Operator Fax:	Not reported
Owner/Operator Email:	Not reported

Owner/Operator Indicator:	Operator
Owner/Operator Name:	GUY KATZ
Legal Status:	Other
Date Became Current:	Not reported
Date Ended Current:	Not reported
Owner/Operator Address:	710 BAYLOR DRIVE
Owner/Operator City,State,Zip:	SANTA CLARA, CA 95051
Owner/Operator Telephone:	408-685-4929
Owner/Operator Telephone Ext:	Not reported
Owner/Operator Fax:	Not reported
Owner/Operator Email:	Not reported

Historic Generators:

Receive Date:	2019-05-03 00:00:00.0
Handler Name: GUY KATZ	
Federal Waste Generator Description:	Not a generator, verified
State District Owner:	Not reported
Large Quantity Handler of Universal Waste:	No
Recognized Trader Importer:	No
Recognized Trader Exporter:	No
Spent Lead Acid Battery Importer:	No
Spent Lead Acid Battery Exporter:	No
Current Record:	Yes
Non Storage Recycler Activity:	Not reported
Electronic Manifest Broker:	Not reported

List of NAICS Codes and Descriptions:

NAICS Code:	56299
NAICS Description:	ALL OTHER WASTE MANAGEMENT SERVICES

GUY KATZ (Continued) **1025833714**

Facility Has Received Notices of Violations:
Violations: No Violations Found

Evaluation Action Summary:
Evaluations: No Evaluations Found

H77 **JAMES HONG** **RCRA NonGen / NLR** **1026469076**
ESE **3384 PRINCETON CT.** **CAC003074523**
1/8-1/4 **SANTA CLARA, CA 95051**
0.226 mi.
1191 ft. **Site 1 of 2 in cluster H**

Relative: **Lower**
Actual: **132 ft.**

RCRA NonGen / NLR:

Date Form Received by Agency:		2020-07-13 00:00:00.0
Handler Name:	JAMES HONG	
Handler Address:		3384 PRINCETON CT.
Handler City,State,Zip:		SANTA CLARA, CA 95051
EPA ID:		CAC003074523
Contact Name:		JAMES HONG
Contact Address:		3384 PRINCETON CT.
Contact City,State,Zip:		SANTA CLARA, CA 95051
Contact Telephone:		408-480-1844
Contact Fax:		Not reported
Contact Email:		NATALY.RIVERA@SYNERGYCOMPANIES.ORG
Contact Title:		Not reported
EPA Region:		09
Land Type:		Not reported
Federal Waste Generator Description:		Not a generator, verified
Non-Notifier:		Not reported
Biennial Report Cycle:		Not reported
Accessibility:		Not reported
Active Site Indicator:		Not reported
State District Owner:		Not reported
State District:		Not reported
Mailing Address:		3384 PRINCETON CT.
Mailing City,State,Zip:		SANTA CLARA, CA 95051
Owner Name:		JAMES HONG
Owner Type:		Other
Operator Name:		JAMES HONG
Operator Type:		Other
Short-Term Generator Activity:		No
Importer Activity:		No
Mixed Waste Generator:		No
Transporter Activity:		No
Transfer Facility Activity:		No
Recycler Activity with Storage:		No
Small Quantity On-Site Burner Exemption:		No
Smelting Melting and Refining Furnace Exemption:		No
Underground Injection Control:		No
Off-Site Waste Receipt:		No
Universal Waste Indicator:		No
Universal Waste Destination Facility:		No
Federal Universal Waste:		No
Active Site Fed-Reg Treatment Storage and Disposal Facility:		Not reported
Active Site Converter Treatment storage and Disposal Facility:		Not reported
Active Site State-Reg Treatment Storage and Disposal Facility:		Not reported

JAMES HONG (Continued) **1026469076**

Active Site State-Reg Handler:	---
Federal Facility Indicator:	Not reported
Hazardous Secondary Material Indicator:	N
Sub-Part K Indicator:	Not reported
Commercial TSD Indicator:	No
Treatment Storage and Disposal Type:	Not reported
2018 GPRA Permit Baseline:	Not on the Baseline
2018 GPRA Renewals Baseline:	Not on the Baseline
Permit Renewals Workload Universe:	Not reported
Permit Workload Universe:	Not reported
Permit Progress Universe:	Not reported
Post-Closure Workload Universe:	Not reported
Closure Workload Universe:	Not reported
202 GPRA Corrective Action Baseline:	No
Corrective Action Workload Universe:	No
Subject to Corrective Action Universe:	No
Non-TSDFs Where RCRA CA has Been Imposed Universe:	No
TSDFs Potentially Subject to CA Under 3004 (u)/(v) Universe:	No
TSDFs Only Subject to CA under Discretionary Auth Universe:	No
Corrective Action Priority Ranking:	No NCAPS ranking
Environmental Control Indicator:	No
Institutional Control Indicator:	No
Human Exposure Controls Indicator:	N/A
Groundwater Controls Indicator:	N/A
Operating TSDF Universe:	Not reported
Full Enforcement Universe:	Not reported
Significant Non-Complier Universe:	No
Unaddressed Significant Non-Complier Universe:	No
Addressed Significant Non-Complier Universe:	No
Significant Non-Complier With a Compliance Schedule Universe:	No
Financial Assurance Required:	Not reported
Handler Date of Last Change:	2020-08-14 15:08:59.0
Recognized Trader-Importer:	No
Recognized Trader-Exporter:	No
Importer of Spent Lead Acid Batteries:	No
Exporter of Spent Lead Acid Batteries:	No
Recycler Activity Without Storage:	No
Manifest Broker:	No
Sub-Part P Indicator:	No

Handler - Owner Operator:

Owner/Operator Indicator:	Operator
Owner/Operator Name:	JAMES HONG
Legal Status:	Other
Date Became Current:	Not reported
Date Ended Current:	Not reported
Owner/Operator Address:	3384 PRINCETON CT.
Owner/Operator City,State,Zip:	SANTA CLARA, CA 95051
Owner/Operator Telephone:	408-480-1844
Owner/Operator Telephone Ext:	Not reported
Owner/Operator Fax:	Not reported
Owner/Operator Email:	Not reported

Owner/Operator Indicator:	Owner
Owner/Operator Name:	JAMES HONG
Legal Status:	Other

JAMES HONG (Continued) **1026469076**

Date Became Current:	Not reported
Date Ended Current:	Not reported
Owner/Operator Address:	3384 PRINCETON CT.
Owner/Operator City,State,Zip:	SANTA CLARA, CA 95051
Owner/Operator Telephone:	408-480-1844
Owner/Operator Telephone Ext:	Not reported
Owner/Operator Fax:	Not reported
Owner/Operator Email:	Not reported

Historic Generators:

Receive Date:	2020-07-13 00:00:00.0
Handler Name: JAMES HONG	
Federal Waste Generator Description:	Not a generator, verified
State District Owner:	Not reported
Large Quantity Handler of Universal Waste:	No
Recognized Trader Importer:	No
Recognized Trader Exporter:	No
Spent Lead Acid Battery Importer:	No
Spent Lead Acid Battery Exporter:	No
Current Record:	Yes
Non Storage Recycler Activity:	Not reported
Electronic Manifest Broker:	Not reported

List of NAICS Codes and Descriptions:

NAICS Code:	56299
NAICS Description:	ALL OTHER WASTE MANAGEMENT SERVICES

Facility Has Received Notices of Violations:

Violations:	No Violations Found

Evaluation Action Summary:

Evaluations:	No Evaluations Found

G78 **KEVIN SCHUERMAN** **RCRA NonGen / NLR** **1025845205**
SSE **3505 KENYON DRIVE** **CAC003024826**
1/8-1/4 **SANTA CLARA, CA 95051**
0.226 mi.
1192 ft. **Site 2 of 2 in cluster G**

Relative:
Higher

Actual:
140 ft.

RCRA NonGen / NLR:

Date Form Received by Agency:		2019-07-19 00:00:00.0
Handler Name:	KEVIN SCHUERMAN	
Handler Address:		3505 KENYON DRIVE
Handler City,State,Zip:		SANTA CLARA, CA 95051
EPA ID:		CAC003024826
Contact Name:		KEVIN SCHUERMAN
Contact Address:		3505 KENYON DRIVE
Contact City,State,Zip:		SANTA CLARA, CA 95051
Contact Telephone:		408-202-7286
Contact Fax:		Not reported
Contact Email:		MELISA@ENV-REM.COM
Contact Title:		Not reported
EPA Region:		09
Land Type:		Not reported
Federal Waste Generator Description:		Not a generator, verified

KEVIN SCHUERMAN (Continued) **1025845205**

Non-Notifier:	Not reported
Biennial Report Cycle:	Not reported
Accessibility:	Not reported
Active Site Indicator:	Handler Activities
State District Owner:	Not reported
State District:	Not reported
Mailing Address:	3505 KENYON DRIVE
Mailing City,State,Zip:	SANTA CLARA, CA 95051
Owner Name:	KEVIN SCHUERMAN
Owner Type:	Other
Operator Name:	KEVIN SCHUERMAN
Operator Type:	Other
Short-Term Generator Activity:	No
Importer Activity:	No
Mixed Waste Generator:	No
Transporter Activity:	No
Transfer Facility Activity:	No
Recycler Activity with Storage:	No
Small Quantity On-Site Burner Exemption:	No
Smelting Melting and Refining Furnace Exemption:	No
Underground Injection Control:	No
Off-Site Waste Receipt:	No
Universal Waste Indicator:	Yes
Universal Waste Destination Facility:	Yes
Federal Universal Waste:	No
Active Site Fed-Reg Treatment Storage and Disposal Facility:	Not reported
Active Site Converter Treatment storage and Disposal Facility:	Not reported
Active Site State-Reg Treatment Storage and Disposal Facility:	Not reported
Active Site State-Reg Handler:	---
Federal Facility Indicator:	Not reported
Hazardous Secondary Material Indicator:	N
Sub-Part K Indicator:	Not reported
Commercial TSD Indicator:	No
Treatment Storage and Disposal Type:	Not reported
2018 GPRA Permit Baseline:	Not on the Baseline
2018 GPRA Renewals Baseline:	Not on the Baseline
Permit Renewals Workload Universe:	Not reported
Permit Workload Universe:	Not reported
Permit Progress Universe:	Not reported
Post-Closure Workload Universe:	Not reported
Closure Workload Universe:	Not reported
202 GPRA Corrective Action Baseline:	No
Corrective Action Workload Universe:	No
Subject to Corrective Action Universe:	No
Non-TSDFs Where RCRA CA has Been Imposed Universe:	No
TSDFs Potentially Subject to CA Under 3004 (u)/(v) Universe:	No
TSDFs Only Subject to CA under Discretionary Auth Universe:	No
Corrective Action Priority Ranking:	No NCAPS ranking
Environmental Control Indicator:	No
Institutional Control Indicator:	No
Human Exposure Controls Indicator:	N/A
Groundwater Controls Indicator:	N/A
Operating TSDF Universe:	Not reported
Full Enforcement Universe:	Not reported
Significant Non-Complier Universe:	No
Unaddressed Significant Non-Complier Universe:	No
Addressed Significant Non-Complier Universe:	No

KEVIN SCHUERMAN (Continued) **1025845205**

Significant Non-Complier With a Compliance Schedule Universe:	No
Financial Assurance Required:	Not reported
Handler Date of Last Change:	2019-07-29 17:13:13.0
Recognized Trader-Importer:	No
Recognized Trader-Exporter:	No
Importer of Spent Lead Acid Batteries:	No
Exporter of Spent Lead Acid Batteries:	No
Recycler Activity Without Storage:	No
Manifest Broker:	No
Sub-Part P Indicator:	No

Handler - Owner Operator:

Owner/Operator Indicator:	Owner
Owner/Operator Name:	KEVIN SCHUERMAN
Legal Status:	Other
Date Became Current:	Not reported
Date Ended Current:	Not reported
Owner/Operator Address:	3505 KENYON DRIVE
Owner/Operator City,State,Zip:	SANTA CLARA, CA 95051
Owner/Operator Telephone:	408-202-7286
Owner/Operator Telephone Ext:	Not reported
Owner/Operator Fax:	Not reported
Owner/Operator Email:	Not reported

Owner/Operator Indicator:	Operator
Owner/Operator Name:	KEVIN SCHUERMAN
Legal Status:	Other
Date Became Current:	Not reported
Date Ended Current:	Not reported
Owner/Operator Address:	3505 KENYON DRIVE
Owner/Operator City,State,Zip:	SANTA CLARA, CA 95051
Owner/Operator Telephone:	408-202-7286
Owner/Operator Telephone Ext:	Not reported
Owner/Operator Fax:	Not reported
Owner/Operator Email:	Not reported

Historic Generators:

Receive Date:	2019-07-19 00:00:00.0
Handler Name: KEVIN SCHUERMAN	
Federal Waste Generator Description:	Not a generator, verified
State District Owner:	Not reported
Large Quantity Handler of Universal Waste:	No
Recognized Trader Importer:	No
Recognized Trader Exporter:	No
Spent Lead Acid Battery Importer:	No
Spent Lead Acid Battery Exporter:	No
Current Record:	Yes
Non Storage Recycler Activity:	Not reported
Electronic Manifest Broker:	Not reported

List of NAICS Codes and Descriptions:

NAICS Code:	56299
NAICS Description:	ALL OTHER WASTE MANAGEMENT SERVICES

KEVIN SCHUERMAN (Continued) **1025845205**

Facility Has Received Notices of Violations:
Violations: No Violations Found

Evaluation Action Summary:
Evaluations: No Evaluations Found

I79 **KAISER HOSPITAL 700 LAWRENCE** **CERS HAZ WASTE** **S121778109**
SW **700 LAWRENCE EXPY** **CERS TANKS** **N/A**
1/8-1/4 **SANTA CLARA, CA 95051** **CERS**
0.229 mi.
1207 ft. **Site 1 of 5 in cluster I**

Relative:
Higher

Actual:
142 ft.

CERS HAZ WASTE:
Name: KAISER HOSPITAL 700 LAWRENCE
Address: 700 LAWRENCE EXPY
City,State,Zip: SANTA CLARA, CA 95051
Site ID: 40973
CERS ID: 10088173
CERS Description: Hazardous Waste Generator

CERS TANKS:
Name: KAISER HOSPITAL 700 LAWRENCE
Address: 700 LAWRENCE EXPY
City,State,Zip: SANTA CLARA, CA 95051
Site ID: 40973
CERS ID: 10088173
CERS Description: Underground Storage Tank

CERS:
Name: KAISER HOSPITAL 700 LAWRENCE
Address: 700 LAWRENCE EXPY
City,State,Zip: SANTA CLARA, CA 95051
Site ID: 40973
CERS ID: 10088173
CERS Description: Chemical Storage Facilities

Violations:
Site ID: 40973
Site Name: Kaiser Hospital 700 Lawrence
Violation Date: 04-29-2014
Citation: 23 CCR 16 2641(a) - California Code of Regulations, Title 23, Chapter 16, Section(s) 2641(a)
Violation Description: Failure to maintain secondarily contained piping to allow liquid in the event of a leak to drain into sump (i.e. failure to remove test boot, pipe swelling).
Violation Notes: Returned to compliance on 03/09/2015. air bubbles in brine solutions FIR2014-235 permit for repairs
Violation Division: Santa Clara City Fire Department
Violation Program: UST
Violation Source: CERS

Site ID: 40973
Site Name: Kaiser Hospital 700 Lawrence
Violation Date: 03-09-2015
Citation: 23 CCR 16 2665 - California Code of Regulations, Title 23, Chapter 16,

KAISER HOSPITAL 700 LAWRENCE (Continued) **S121778109**

	Section(s) 2665
Violation Description:	Failure of the overfill prevention system to meet one of the following requirements: 1. Alert the transfer operator when the tank is 90 percent full by restricting the flow into the tank or triggering an audible and visual alarm; or 2. Restrict delivery of flow to the tank at least 30 minutes before the tank overfills, provided the restriction occurs when the tank is filled to no more than 95 percent of capacity; and activate an audible alarm at least five minutes before the tank overfills; or 3. Provide positive shut-off of flow to the tank when the tank is filled to no more than 95 percent of capacity; or 4. Provide positive shut-off of flow to the tank so that none of the fittings located on the top of the tank are exposed to product due to overfilling.
Violation Notes:	Returned to compliance on 04/07/2015. overfill audible not working but also has flapper
Violation Division:	Santa Clara City Fire Department
Violation Program:	UST
Violation Source:	CERS
Site ID:	40973
Site Name:	Kaiser Hospital 700 Lawrence
Violation Date:	03-09-2015
Citation:	23 CCR 16 2712(i) - California Code of Regulations, Title 23, Chapter 16, Section(s) 2712(i)
Violation Description:	Failure to maintain on site an approved monitoring plan.
Violation Notes:	Returned to compliance on 04/10/2015. revise plan with new info
Violation Division:	Santa Clara City Fire Department
Violation Program:	UST
Violation Source:	CERS
Site ID:	40973
Site Name:	Kaiser Hospital 700 Lawrence
Violation Date:	01-18-2019
Citation:	23 CCR 16 2641(h) - California Code of Regulations, Title 23, Chapter 16, Section(s) 2641(h)
Violation Description:	Failure to have an approved UST Monitoring Plan.
Violation Notes:	Returned to compliance on 01/17/2020. Update LLD install under pipe monitoring; Update overfill method only as 90% remove flapper checkmark
Violation Division:	Santa Clara City Fire Department
Violation Program:	UST
Violation Source:	CERS
Site ID:	40973
Site Name:	Kaiser Hospital 700 Lawrence
Violation Date:	01-26-2018
Citation:	23 CCR 16 2712(i) - California Code of Regulations, Title 23, Chapter 16, Section(s) 2712(i)
Violation Description:	Failure to have current UST Monitoring Plan available on site.
Violation Notes:	Update CERS with Corrected site map with correct sensor designation.
Violation Division:	Santa Clara City Fire Department
Violation Program:	UST
Violation Source:	CERS
Site ID:	40973
Site Name:	Kaiser Hospital 700 Lawrence
Violation Date:	01-26-2018

KAISER HOSPITAL 700 LAWRENCE (Continued) **S121778109**

Citation:	23 CCR 16 2712(b) - California Code of Regulations, Title 23, Chapter 16, Section(s) 2712(b)
Violation Description:	Failure to maintain records of repairs, lining, and upgrades on site, or off site if approved by the UPA, for the life of the UST.
Violation Notes:	DO agreement needs to be uploaded to CERS
Violation Division:	Santa Clara City Fire Department
Violation Program:	UST
Violation Source:	CERS
Site ID:	40973
Site Name:	Kaiser Hospital 700 Lawrence
Violation Date:	07-11-2017
Citation:	HSC 6.95 25508(a)(1) - California Health and Safety Code, Chapter 6.95, Section(s) 25508(a)(1)
Violation Description:	Failure to complete and electronically submit hazardous material inventory information for all reportable hazardous materials on site at or above reportable quantities.
Violation Notes:	Returned to compliance on 08/30/2017.
Violation Division:	Santa Clara City Fire Department
Violation Program:	HMRRP
Violation Source:	CERS
Site ID:	40973
Site Name:	Kaiser Hospital 700 Lawrence
Violation Date:	04-29-2014
Citation:	23 CCR 16 2712(i) - California Code of Regulations, Title 23, Chapter 16, Section(s) 2712(i)
Violation Description:	Failure to maintain on site an approved monitoring plan.
Violation Notes:	Returned to compliance on 09/15/2014. revise plan
Violation Division:	Santa Clara City Fire Department
Violation Program:	UST
Violation Source:	CERS
Site ID:	40973
Site Name:	Kaiser Hospital 700 Lawrence
Violation Date:	01-18-2019
Citation:	HSC 6.7 25290.1(c),25290.2(c),25291(a)(2),2529.1(e) - California Health and Safety Code, Chapter 6.7, Section(s) 25290.1(c),25290.2(c),25291(a)(2),2529.1(e)
Violation Description:	Failure to maintain secondary containment (e.g., failure of secondary containment testing).
Violation Notes:	Returned to compliance on 01/17/2020. Secondary piping for the lines with S2 sensor is leaking.
Violation Division:	Santa Clara City Fire Department
Violation Program:	UST
Violation Source:	CERS
Site ID:	40973
Site Name:	Kaiser Hospital 700 Lawrence
Violation Date:	07-11-2017
Citation:	HSC 6.95 25508(a)(1) - California Health and Safety Code, Chapter 6.95, Section(s) 25508(a)(1)
Violation Description:	Failure to establish and electronically submit an adequate emergency response plan and procedures for a release or threatened release of a hazardous material.
Violation Notes:	Returned to compliance on 08/30/2017.
Violation Division:	Santa Clara City Fire Department

KAISER HOSPITAL 700 LAWRENCE (Continued) **S121778109**

Violation Program: HMRRP
Violation Source: CERS

Site ID: 40973
Site Name: Kaiser Hospital 700 Lawrence
Violation Date: 07-11-2017
Citation: HSC 6.95 25505(a)(4) - California Health and Safety Code, Chapter 6.95, Section(s) 25505(a)(4)
Violation Description: Failure to provide initial and annual training to all employees in safety procedures in the event of a release or threatened release of a hazardous material or failure to document and maintain training records for a minimum of three years.
Violation Notes: Returned to compliance on 08/30/2017.
Violation Division: Santa Clara City Fire Department
Violation Program: HMRRP
Violation Source: CERS

Site ID: 40973
Site Name: Kaiser Hospital 700 Lawrence
Violation Date: 01-17-2020
Citation: HSC 6.7 25290.1(c),25290.2(c),25291(a)(2),2529.1(e) - California Health and Safety Code, Chapter 6.7, Section(s) 25290.1(c),25290.2(c),25291(a)(2),2529.1(e)
Violation Description: Failure to maintain secondary containment (e.g., failure of secondary containment testing).
Violation Notes: Returned to compliance on 01/17/2020. 1. Rain water in transition sump, removed during inspection; 2. Sensor in transition sump failed, replaced during inspection.
Violation Division: Santa Clara City Fire Department
Violation Program: UST
Violation Source: CERS

Evaluation:
Eval General Type: Compliance Evaluation Inspection
Eval Date: 01-17-2020
Violations Found: Yes
Eval Type: Routine done by local agency
Eval Notes: Not reported
Eval Division: Santa Clara City Fire Department
Eval Program: UST
Eval Source: CERS

Eval General Type: Compliance Evaluation Inspection
Eval Date: 01-18-2019
Violations Found: Yes
Eval Type: Routine done by local agency
Eval Notes: Not reported
Eval Division: Santa Clara City Fire Department
Eval Program: UST
Eval Source: CERS

Eval General Type: Compliance Evaluation Inspection
Eval Date: 01-26-2018
Violations Found: Yes
Eval Type: Routine done by local agency
Eval Notes: Not reported
Eval Division: Santa Clara City Fire Department

KAISER HOSPITAL 700 LAWRENCE (Continued) **S121778109**

Eval Program: UST
Eval Source: CERS

Eval General Type: Compliance Evaluation Inspection
Eval Date: 02-03-2017
Violations Found: No
Eval Type: Routine done by local agency
Eval Notes: Not reported
Eval Division: Santa Clara City Fire Department
Eval Program: UST
Eval Source: CERS

Eval General Type: Compliance Evaluation Inspection
Eval Date: 02-11-2016
Violations Found: No
Eval Type: Routine done by local agency
Eval Notes: Not reported
Eval Division: Santa Clara City Fire Department
Eval Program: UST
Eval Source: CERS

Eval General Type: Compliance Evaluation Inspection
Eval Date: 03-09-2015
Violations Found: Yes
Eval Type: Routine done by local agency
Eval Notes: Not reported
Eval Division: Santa Clara City Fire Department
Eval Program: UST
Eval Source: CERS

Eval General Type: Compliance Evaluation Inspection
Eval Date: 04-29-2014
Violations Found: Yes
Eval Type: Routine done by local agency
Eval Notes: Not reported
Eval Division: Santa Clara City Fire Department
Eval Program: UST
Eval Source: CERS

Eval General Type: Compliance Evaluation Inspection
Eval Date: 07-11-2017
Violations Found: No
Eval Type: Routine done by local agency
Eval Notes: No violations observed during inspection
Eval Division: Santa Clara City Fire Department
Eval Program: HW
Eval Source: CERS

Eval General Type: Compliance Evaluation Inspection
Eval Date: 07-11-2017
Violations Found: Yes
Eval Type: Routine done by local agency
Eval Notes: Not reported
Eval Division: Santa Clara City Fire Department
Eval Program: HMRRP
Eval Source: CERS

KAISER HOSPITAL 700 LAWRENCE (Continued) **S121778109**

Eval General Type: Other/Unknown
Eval Date: 08-20-2019
Violations Found: No
Eval Type: Other, not routine, done by local agency
Eval Notes: Not reported
Eval Division: Santa Clara City Fire Department
Eval Program: UST
Eval Source: CERS

Eval General Type: Other/Unknown
Eval Date: 10-12-2018
Violations Found: No
Eval Type: Other, not routine, done by local agency
Eval Notes: Not reported
Eval Division: Santa Clara City Fire Department
Eval Program: UST
Eval Source: CERS

Affiliation:
Affiliation Type Desc: Identification Signer
Entity Name: Curt Zingmond
Entity Title: Safety Specialist
Affiliation Address: Not reported
Affiliation City: Not reported
Affiliation State: Not reported
Affiliation Country: Not reported
Affiliation Zip: Not reported
Affiliation Phone: Not reported

Affiliation Type Desc: UST Property Owner Name
Entity Name: KAISER FOUNDATION HOSPITALS
Entity Title: Not reported
Affiliation Address: ONE KAISER PLAZA
Affiliation City: OAKLAND
Affiliation State: CA
Affiliation Country: United States
Affiliation Zip: 94612
Affiliation Phone: (510) 271-5800

Affiliation Type Desc: CUPA District
Entity Name: Santa Clara City Fire Dept
Entity Title: Not reported
Affiliation Address: 1675 Lincoln Street
Affiliation City: Santa Clara
Affiliation State: CA
Affiliation Country: Not reported
Affiliation Zip: 95050
Affiliation Phone: (408) 615-4970

Affiliation Type Desc: Legal Owner
Entity Name: Kaiser Foundation Hospital
Entity Title: Not reported
Affiliation Address: 1950 Franklin St
Affiliation City: Santa Clara
Affiliation State: CA
Affiliation Country: United States
Affiliation Zip: 95051

KAISER HOSPITAL 700 LAWRENCE (Continued) **S121778109**

Affiliation Phone:	(408) 236-6400
Affiliation Type Desc:	Operator
Entity Name:	Kaiser Permanente (Hospital)
Entity Title:	Not reported
Affiliation Address:	Not reported
Affiliation City:	Not reported
Affiliation State:	Not reported
Affiliation Country:	Not reported
Affiliation Zip:	Not reported
Affiliation Phone:	(408) 851-1000
Affiliation Type Desc:	Document Preparer
Entity Name:	CURT ZINGMOND
Entity Title:	Not reported
Affiliation Address:	Not reported
Affiliation City:	Not reported
Affiliation State:	Not reported
Affiliation Country:	Not reported
Affiliation Zip:	Not reported
Affiliation Phone:	Not reported
Affiliation Type Desc:	Environmental Contact
Entity Name:	Curt Zingmond
Entity Title:	Not reported
Affiliation Address:	700 Lawrence Expwy B10
Affiliation City:	Santa Clara
Affiliation State:	CA
Affiliation Country:	Not reported
Affiliation Zip:	95051
Affiliation Phone:	Not reported
Affiliation Type Desc:	Facility Mailing Address
Entity Name:	Mailing Address
Entity Title:	Not reported
Affiliation Address:	700 Lawrence B10
Affiliation City:	Santa Clara
Affiliation State:	CA
Affiliation Country:	Not reported
Affiliation Zip:	95051
Affiliation Phone:	Not reported
Affiliation Type Desc:	Parent Corporation
Entity Name:	Kaiser Hospital
Entity Title:	Not reported
Affiliation Address:	Not reported
Affiliation City:	Not reported
Affiliation State:	Not reported
Affiliation Country:	Not reported
Affiliation Zip:	Not reported
Affiliation Phone:	Not reported
Affiliation Type Desc:	UST Permit Applicant
Entity Name:	DAVE FARAONE
Entity Title:	CHIEF ENGINEER
Affiliation Address:	Not reported
Affiliation City:	Not reported

KAISER HOSPITAL 700 LAWRENCE (Continued) **S121778109**

Affiliation State:	Not reported
Affiliation Country:	Not reported
Affiliation Zip:	Not reported
Affiliation Phone:	(408) 851-0060
Affiliation Type Desc:	UST Tank Operator
Entity Name:	KAISER FOUNDATION HOSPITALS- ATTN: DAVE FARAONE
Entity Title:	Not reported
Affiliation Address:	700 LAWRENCE EXPRESSWAY
Affiliation City:	SANTA CLARA
Affiliation State:	CA
Affiliation Country:	United States
Affiliation Zip:	95051
Affiliation Phone:	(408) 851-0060
Affiliation Type Desc:	UST Tank Owner
Entity Name:	Kaiser Foundation Hospitals
Entity Title:	Not reported
Affiliation Address:	ONE KAISER PLAZA
Affiliation City:	OAKLAND
Affiliation State:	CA
Affiliation Country:	United States
Affiliation Zip:	94612
Affiliation Phone:	(510) 271-5800

I80 **KAISER PERMANENTE SANTA CLARA MEDICAL CENTER** **RCRA-LQG** **1024876921**
SW **700 LAWRENCE EXPWY B10** **CAR000284109**
1/8-1/4 **SANTA CLARA, CA 95051**
0.229 mi.
1207 ft. **Site 2 of 5 in cluster I**

Relative: **Higher**
Actual: **142 ft.**

RCRA-LQG:

Date Form Received by Agency:	2020-02-07 00:00:00.0
Handler Name:	KAISER PERMANENTE SANTA CLARA MEDICAL CENTER
Handler Address:	700 LAWRENCE EXPWY B10
Handler City,State,Zip:	SANTA CLARA, CA 95051
EPA ID:	CAR000284109
Contact Name:	CURT F ZINGMOND
Contact Address:	LAWRENCE EXPWY B10
Contact City,State,Zip:	SANTA CLARA, CA 95051
Contact Telephone:	408-851-0651
Contact Fax:	408-851-0661
Contact Email:	CURT.F.ZINGMOND@KP.ORG
Contact Title:	SAFETY SPECIALIST
EPA Region:	09
Land Type:	Private
Federal Waste Generator Description:	Large Quantity Generator
Non-Notifier:	Not reported
Biennial Report Cycle:	2019
Accessibility:	Not reported
Active Site Indicator:	Handler Activities
State District Owner:	Not reported
State District:	Not reported
Mailing Address:	LAWRENCE EXPWY B10
Mailing City,State,Zip:	SANTA CLARA, CA 95051
Owner Name:	KAISER FOUNDATION HEALTH PLAN
Owner Type:	Private

KAISER PERMANENTE SANTA CLARA MEDICAL CENTER (Continued) **1024876921**

Operator Name:	KAISER FOUNDATION HEALTH PLAN
Operator Type:	Private
Short-Term Generator Activity:	No
Importer Activity:	No
Mixed Waste Generator:	No
Transporter Activity:	No
Transfer Facility Activity:	No
Recycler Activity with Storage:	No
Small Quantity On-Site Burner Exemption:	No
Smelting Melting and Refining Furnace Exemption:	No
Underground Injection Control:	No
Off-Site Waste Receipt:	No
Universal Waste Indicator:	Yes
Universal Waste Destination Facility:	Yes
Federal Universal Waste:	Yes
Active Site Fed-Reg Treatment Storage and Disposal Facility:	Not reported
Active Site Converter Treatment storage and Disposal Facility:	Not reported
Active Site State-Reg Treatment Storage and Disposal Facility:	Not reported
Active Site State-Reg Handler:	---
Federal Facility Indicator:	Not reported
Hazardous Secondary Material Indicator:	N
Sub-Part K Indicator:	Not reported
Commercial TSD Indicator:	No
Treatment Storage and Disposal Type:	Not reported
2018 GPRA Permit Baseline:	Not on the Baseline
2018 GPRA Renewals Baseline:	Not on the Baseline
Permit Renewals Workload Universe:	Not reported
Permit Workload Universe:	Not reported
Permit Progress Universe:	Not reported
Post-Closure Workload Universe:	Not reported
Closure Workload Universe:	Not reported
202 GPRA Corrective Action Baseline:	No
Corrective Action Workload Universe:	No
Subject to Corrective Action Universe:	No
Non-TSDFs Where RCRA CA has Been Imposed Universe:	No
TSDFs Potentially Subject to CA Under 3004 (u)/(v) Universe:	No
TSDFs Only Subject to CA under Discretionary Auth Universe:	No
Corrective Action Priority Ranking:	No NCAPS ranking
Environmental Control Indicator:	No
Institutional Control Indicator:	No
Human Exposure Controls Indicator:	N/A
Groundwater Controls Indicator:	N/A
Operating TSDF Universe:	Not reported
Full Enforcement Universe:	Not reported
Significant Non-Complier Universe:	No
Unaddressed Significant Non-Complier Universe:	No
Addressed Significant Non-Complier Universe:	No
Significant Non-Complier With a Compliance Schedule Universe:	No
Financial Assurance Required:	Not reported
Handler Date of Last Change:	2020-08-27 13:26:00.0
Recognized Trader-Importer:	No
Recognized Trader-Exporter:	No
Importer of Spent Lead Acid Batteries:	No
Exporter of Spent Lead Acid Batteries:	No
Recycler Activity Without Storage:	No
Manifest Broker:	Yes
Sub-Part P Indicator:	No

KAISER PERMANENTE SANTA CLARA MEDICAL CENTER (Continued) **1024876921**

Hazardous Waste Summary:

Waste Code:	D001
Waste Description:	IGNITABLE WASTE
Waste Code:	D002
Waste Description:	CORROSIVE WASTE
Waste Code:	D004
Waste Description:	ARSENIC
Waste Code:	D007
Waste Description:	CHROMIUM
Waste Code:	D008
Waste Description:	LEAD
Waste Code:	D009
Waste Description:	MERCURY
Waste Code:	D010
Waste Description:	SELENIUM
Waste Code:	D011
Waste Description:	SILVER
Waste Code:	D013
Waste Description:	LINDANE (1,2,3,4,5,6-HEXA-CHLOROCYCLOHEXANE, GAMMA ISOMER)
Waste Code:	D024
Waste Description:	M-CRESOL
Waste Code:	D035
Waste Description:	METHYL ETHYL KETONE
Waste Code:	F003
Waste Description:	THE FOLLOWING SPENT NONHALOGENATED SOLVENTS: XYLENE, ACETONE, ETHYL ACETATE, ETHYL BENZENE, ETHYL ETHER, METHYL ISOBUTYL KETONE, N-BUTYL ALCOHOL, CYCLOHEXANONE, AND METHANOL; ALL SPENT SOLVENT MIXTURES/BLENDS CONTAINING, BEFORE USE, ONLY THE ABOVE SPENT NONHALOGENATED SOLVENTS; AND ALL SPENT SOLVENT MIXTURES/BLENDS CONTAINING, BEFORE USE, ONE OR MORE OF THE ABOVE NONHALOGENATED SOLVENTS, AND A TOTAL OF TEN PERCENT OR MORE (BY VOLUME) OF ONE OR MORE OF THOSE SOLVENTS LISTED IN F001, F002, F004, AND F005; AND STILL BOTTOMS FROM THE RECOVERY OF THESE SPENT SOLVENTS AND SPENT SOLVENT MIXTURES.
Waste Code:	F005
Waste Description:	THE FOLLOWING SPENT NONHALOGENATED SOLVENTS: TOLUENE, METHYL ETHYL KETONE, CARBON DISULFIDE, ISOBUTANOL, PYRIDINE, BENZENE, 2-ETHOXYETHANOL, AND 2-NITROPROPANE; ALL SPENT SOLVENT MIXTURES/BLENDS CONTAINING, BEFORE USE, A TOTAL OF TEN PERCENT OR MORE (BY VOLUME) OF ONE OR MORE OF THE ABOVE NONHALOGENATED SOLVENTS OR THOSE SOLVENTS LISTED IN F001, F002, OR F004; AND STILL BOTTOMS FROM THE RECOVERY OF THESE SPENT SOLVENTS AND SPENT SOLVENT MIXTURES.
Waste Code:	P001
Waste Description:	2H-1-BENZOPYRAN-2-ONE, 4-HYDROXY-3-(3-OXO-1-PHENYLBUTYL)-, & SALTS,

KAISER PERMANENTE SANTA CLARA MEDICAL CENTER (Continued) **1024876921**

WHEN PRESENT AT CONCENTRATIONS GREATER THAN 0.3% (OR) WARFARIN, & SALTS, WHEN PRESENT AT CONCENTRATIONS GREATER THAN 0.3%

Waste Code: P004
Waste Description: 1,4,5,8-DIMETHANONAPHTHALENE, 1,2,3,4,10,10-HEXA-CHLORO-1,4,4A,5,8,8A,-HEXAHYDRO-, (1ALPHA, 4ALPHA, 4ABETA, 5ALPHA, 8ALPHA, 8ABETA)- (OR) ALDRIN

Waste Code: P012
Waste Description: ARSENIC OXIDE AS2O3 (OR) ARSENIC TRIOXIDE

Waste Code: P075
Waste Description: NICOTINE, & SALTS (OR) PYRIDINE, 3-(1-METHYL-2-PYRROLIDINYL)-,(S)-, & SALTS

Waste Code: P188
Waste Description: BENZOIC ACID, 2-HYDROXY-, COMPD. WITH (3AS-CIS)-1,2,3,3A,8,8A-HEXAHYDRO-1,3A,8-TRIMETHYLPYRROLO[2,3-B]INDOL-5-YL METHYLCARBAMATE ESTER (1:1) (OR) PHYSOSTIGMINE SALICYLATE

Waste Code: U002
Waste Description: 2-PROPANONE (I) (OR) ACETONE (I)

Waste Code: U010
Waste Description: AZIRINO [2',3':3,4]PYRROLO[1,2-A]INDOLE-4,7-DIONE, 6-AMINO-8-[[(AMINOCARBONYL)OXY]METHYL]-1,1A,2,8,8A,8B-HEXAHYDRO-8A-METHOXY-5-METHYL-, [1AS-(1AALPHA, 8BETA, 8AALPHA, 8BALPHA)]- (OR) MITOMYCIN C

Handler - Owner Operator:
Owner/Operator Indicator: Operator
Owner/Operator Name: KAISER FOUNDATION HEALTH PLAN
Legal Status: Private
Date Became Current: 2005-06-30 00:00:00.
Date Ended Current: Not reported
Owner/Operator Address: 1950 FRANKLIN STREET
Owner/Operator City,State,Zip: OAKLAND, CA 94612
Owner/Operator Telephone: 408-851-0651
Owner/Operator Telephone Ext: Not reported
Owner/Operator Fax: 408-851-0661
Owner/Operator Email: CURT.F.ZINGMOND@KP.ORG

Owner/Operator Indicator: Owner
Owner/Operator Name: KAISER FOUNDATION HEALTH PLAN
Legal Status: Private
Date Became Current: 2005-06-30 00:00:00.
Date Ended Current: Not reported
Owner/Operator Address: 1950 FRANKLIN STREET
Owner/Operator City,State,Zip: OAKLAND, CA 94612
Owner/Operator Telephone: 408-851-0651
Owner/Operator Telephone Ext: Not reported
Owner/Operator Fax: 408-851-0661
Owner/Operator Email: CURT.F.ZINGMOND@KP.ORG

Owner/Operator Indicator: Owner
Owner/Operator Name: KAISER FOUNDATION HEALTH PLAN
Legal Status: Private

KAISER PERMANENTE SANTA CLARA MEDICAL CENTER (Continued) **1024876921**

Date Became Current: 2005-06-30 00:00:00.
Date Ended Current: Not reported
Owner/Operator Address: 1950 FRANKLIN STREET
Owner/Operator City,State,Zip: OAKLAND, CA 94612
Owner/Operator Telephone: 408-851-0651
Owner/Operator Telephone Ext: Not reported
Owner/Operator Fax: 408-851-0661
Owner/Operator Email: CURT.F.ZINGMOND@KP.ORG

Owner/Operator Indicator: Operator
Owner/Operator Name: KAISER FOUNDATION HEALTH PLAN
Legal Status: Private
Date Became Current: 2005-06-30 00:00:00.
Date Ended Current: Not reported
Owner/Operator Address: 1950 FRANKLIN STREET
Owner/Operator City,State,Zip: OAKLAND, CA 94612
Owner/Operator Telephone: 408-851-0651
Owner/Operator Telephone Ext: Not reported
Owner/Operator Fax: 408-851-0661
Owner/Operator Email: CURT.F.ZINGMOND@KP.ORG

Historic Generators:
Receive Date: 2020-02-07 00:00:00.0
Handler Name: KAISER PERMANENTE SANTA CLARA MEDICAL CENTER
Federal Waste Generator Description: Large Quantity Generator
State District Owner: Not reported
Large Quantity Handler of Universal Waste: Yes
Recognized Trader Importer: No
Recognized Trader Exporter: No
Spent Lead Acid Battery Importer: No
Spent Lead Acid Battery Exporter: No
Current Record: Yes
Non Storage Recycler Activity: No
Electronic Manifest Broker: Yes

Receive Date: 2018-05-24 00:00:00.0
Handler Name: KAISER PERMANENTE SANTA CLARA MEDICAL CENTER
Federal Waste Generator Description: Large Quantity Generator
State District Owner: Not reported
Large Quantity Handler of Universal Waste: Yes
Recognized Trader Importer: No
Recognized Trader Exporter: No
Spent Lead Acid Battery Importer: No
Spent Lead Acid Battery Exporter: No
Current Record: No
Non Storage Recycler Activity: No
Electronic Manifest Broker: Yes

List of NAICS Codes and Descriptions:
NAICS Code: 622110
NAICS Description: GENERAL MEDICAL AND SURGICAL HOSPITALS

Facility Has Received Notices of Violations:
Violations: No Violations Found

KAISER PERMANENTE SANTA CLARA MEDICAL CENTER (Continued) **1024876921**

Evaluation Action Summary:
Evaluations: No Evaluations Found

I81 **KAISER MEDICAL OFFICE BUILDING** **CERS HAZ WASTE** **S121778111**
SW **710 LAWRANCE EXPRESSWAY** **CERS** **N/A**
1/8-1/4 **SANTA CLARA, CA 95051**
0.229 mi.
1207 ft. **Site 3 of 5 in cluster I**

Relative: Higher

Actual: 142 ft.

CERS HAZ WASTE:
Name: KAISER MEDICAL OFFICE BUILDING
Address: 710 LAWRANCE EXPRESSWAY
City,State,Zip: SANTA CLARA, CA 95051
Site ID: 40974
CERS ID: 10088110
CERS Description: Hazardous Waste Generator

CERS:
Name: KAISER MEDICAL OFFICE BUILDING
Address: 710 LAWRANCE EXPRESSWAY
City,State,Zip: SANTA CLARA, CA 95051
Site ID: 40974
CERS ID: 10088110
CERS Description: Chemical Storage Facilities

Affiliation:
Affiliation Type Desc: Identification Signer
Entity Name: Curt Zingmond
Entity Title: Safety Specialist
Affiliation Address: Not reported
Affiliation City: Not reported
Affiliation State: Not reported
Affiliation Country: Not reported
Affiliation Zip: Not reported
Affiliation Phone: Not reported

Affiliation Type Desc: Operator
Entity Name: Kaiser Medical office Building
Entity Title: Not reported
Affiliation Address: Not reported
Affiliation City: Not reported
Affiliation State: Not reported
Affiliation Country: Not reported
Affiliation Zip: Not reported
Affiliation Phone: (408) 851-1000

Affiliation Type Desc: Parent Corporation
Entity Name: Kaiser Medical Office Building 700Lawrence
Entity Title: Not reported
Affiliation Address: Not reported
Affiliation City: Not reported
Affiliation State: Not reported

KAISER MEDICAL OFFICE BUILDING (Continued) **S121778111**

Affiliation Country:	Not reported
Affiliation Zip:	Not reported
Affiliation Phone:	Not reported
Affiliation Type Desc:	CUPA District
Entity Name:	Santa Clara City Fire Dept
Entity Title:	Not reported
Affiliation Address:	1675 Lincoln Street
Affiliation City:	Santa Clara
Affiliation State:	CA
Affiliation Country:	Not reported
Affiliation Zip:	95050
Affiliation Phone:	(408) 615-4970
Affiliation Type Desc:	Environmental Contact
Entity Name:	Curt Zingmond
Entity Title:	Not reported
Affiliation Address:	710 Lawrence Expressway B10
Affiliation City:	Santa Clara
Affiliation State:	CA
Affiliation Country:	Not reported
Affiliation Zip:	95051
Affiliation Phone:	Not reported
Affiliation Type Desc:	Facility Mailing Address
Entity Name:	Mailing Address
Entity Title:	Not reported
Affiliation Address:	710 Lawrence B10
Affiliation City:	Santa Clara
Affiliation State:	CA
Affiliation Country:	Not reported
Affiliation Zip:	95051
Affiliation Phone:	Not reported
Affiliation Type Desc:	Legal Owner
Entity Name:	Kaiser Foundation Hospital
Entity Title:	Not reported
Affiliation Address:	1950 Franklin St
Affiliation City:	Oakland
Affiliation State:	CA
Affiliation Country:	United States
Affiliation Zip:	94612
Affiliation Phone:	(408) 851-1000
Affiliation Type Desc:	Document Preparer
Entity Name:	CURT ZINGMOND
Entity Title:	Not reported
Affiliation Address:	Not reported
Affiliation City:	Not reported
Affiliation State:	Not reported
Affiliation Country:	Not reported
Affiliation Zip:	Not reported
Affiliation Phone:	Not reported

I82 **KAISER FOUNDATION HOSPITAL** **RCRA NonGen / NLR** **1016954151**
SW **710 LAWRENCE EXPRESSWAY** **CAL000291928**
1/8-1/4 **SANTA CLARA, CA 95051**
0.229 mi.
1207 ft. **Site 4 of 5 in cluster I**

Relative: **Higher**

Actual: **142 ft.**

RCRA NonGen / NLR:

Date Form Received by Agency:	2018-02-05 00:00:00.0
Handler Name:	KAISER FOUNDATION HOSPITAL
Handler Address:	710 LAWRENCE EXPRESSWAY
Handler City,State,Zip:	SANTA CLARA, CA 95051
EPA ID:	CAL000291928
Contact Name:	CURT F ZINGMOND
Contact Address:	LAWRENCE EXPRESSWAY
Contact City,State,Zip:	SANTA CLARA, CA 95051
Contact Telephone:	408-851-0651
Contact Fax:	408-851-0661
Contact Email:	CURT,F,ZINGMOND@KP.ORG
Contact Title:	SAFETY SPECIALIST
EPA Region:	09
Land Type:	Private
Federal Waste Generator Description:	Not a generator, verified
Non-Notifier:	Not reported
Biennial Report Cycle:	2017
Accessibility:	Not reported
Active Site Indicator:	Handler Activities
State District Owner:	Not reported
State District:	Not reported
Mailing Address:	LAWRENCE EXPRESSWAY
Mailing City,State,Zip:	SANTA CLARA, CA 95051
Owner Name:	KAISER FOUNDATION HOSPITAL
Owner Type:	Private
Operator Name:	KAISER FOUNDATION HOSPIAL
Operator Type:	Private
Short-Term Generator Activity:	No
Importer Activity:	No
Mixed Waste Generator:	No
Transporter Activity:	No
Transfer Facility Activity:	No
Recycler Activity with Storage:	No
Small Quantity On-Site Burner Exemption:	No
Smelting Melting and Refining Furnace Exemption:	No
Underground Injection Control:	No
Off-Site Waste Receipt:	No
Universal Waste Indicator:	Yes
Universal Waste Destination Facility:	Yes
Federal Universal Waste:	Yes
Active Site Fed-Reg Treatment Storage and Disposal Facility:	Not reported
Active Site Converter Treatment storage and Disposal Facility:	Not reported
Active Site State-Reg Treatment Storage and Disposal Facility:	Not reported
Active Site State-Reg Handler:	---
Federal Facility Indicator:	Not reported
Hazardous Secondary Material Indicator:	NN
Sub-Part K Indicator:	Not reported
Commercial TSD Indicator:	No
Treatment Storage and Disposal Type:	Not reported
2018 GPRA Permit Baseline:	Not on the Baseline
2018 GPRA Renewals Baseline:	Not on the Baseline
Permit Renewals Workload Universe:	Not reported

KAISER FOUNDATION HOSPITAL (Continued) **1016954151**

Permit Workload Universe:	Not reported
Permit Progress Universe:	Not reported
Post-Closure Workload Universe:	Not reported
Closure Workload Universe:	Not reported
202 GPRA Corrective Action Baseline:	No
Corrective Action Workload Universe:	No
Subject to Corrective Action Universe:	No
Non-TSDFs Where RCRA CA has Been Imposed Universe:	No
TSDFs Potentially Subject to CA Under 3004 (u)/(v) Universe:	No
TSDFs Only Subject to CA under Discretionary Auth Universe:	No
Corrective Action Priority Ranking:	No NCAPS ranking
Environmental Control Indicator:	No
Institutional Control Indicator:	No
Human Exposure Controls Indicator:	N/A
Groundwater Controls Indicator:	N/A
Operating TSDF Universe:	Not reported
Full Enforcement Universe:	Not reported
Significant Non-Complier Universe:	No
Unaddressed Significant Non-Complier Universe:	No
Addressed Significant Non-Complier Universe:	No
Significant Non-Complier With a Compliance Schedule Universe:	No
Financial Assurance Required:	Not reported
Handler Date of Last Change:	2018-11-26 18:57:03.0
Recognized Trader-Importer:	No
Recognized Trader-Exporter:	No
Importer of Spent Lead Acid Batteries:	No
Exporter of Spent Lead Acid Batteries:	No
Recycler Activity Without Storage:	No
Manifest Broker:	No
Sub-Part P Indicator:	Not reported

Biennial: List of Years
Year: 2017

Click Here for Biennial Reporting System Data:
Year: 2015

Click Here for Biennial Reporting System Data:
Year: 2013

Click Here for Biennial Reporting System Data:

Hazardous Waste Summary:
Waste Code: D001
Waste Description: IGNITABLE WASTE

Waste Code: D002
Waste Description: CORROSIVE WASTE

Waste Code: D004
Waste Description: ARSENIC

Waste Code: D007
Waste Description: CHROMIUM

Waste Code: D008

KAISER FOUNDATION HOSPITAL (Continued) **1016954151**

Waste Description: LEAD

Waste Code: D009
Waste Description: MERCURY

Waste Code: D010
Waste Description: SELENIUM

Waste Code: D011
Waste Description: SILVER

Waste Code: D013
Waste Description: LINDANE (1,2,3,4,5,6-HEXA-CHLOROCYCLOHEXANE, GAMMA ISOMER)

Waste Code: D024
Waste Description: M-CRESOL

Waste Code: D035
Waste Description: METHYL ETHYL KETONE

Waste Code: F003
Waste Description: THE FOLLOWING SPENT NONHALOGENATED SOLVENTS: XYLENE, ACETONE, ETHYL ACETATE, ETHYL BENZENE, ETHYL ETHER, METHYL ISOBUTYL KETONE, N-BUTYL ALCOHOL, CYCLOHEXANONE, AND METHANOL; ALL SPENT SOLVENT MIXTURES/BLENDS CONTAINING, BEFORE USE, ONLY THE ABOVE SPENT NONHALOGENATED SOLVENTS; AND ALL SPENT SOLVENT MIXTURES/BLENDS CONTAINING, BEFORE USE, ONE OR MORE OF THE ABOVE NONHALOGENATED SOLVENTS, AND A TOTAL OF TEN PERCENT OR MORE (BY VOLUME) OF ONE OR MORE OF THOSE SOLVENTS LISTED IN F001, F002, F004, AND F005; AND STILL BOTTOMS FROM THE RECOVERY OF THESE SPENT SOLVENTS AND SPENT SOLVENT MIXTURES.

Waste Code: F005
Waste Description: THE FOLLOWING SPENT NONHALOGENATED SOLVENTS: TOLUENE, METHYL ETHYL KETONE, CARBON DISULFIDE, ISOBUTANOL, PYRIDINE, BENZENE, 2-ETHOXYETHANOL, AND 2-NITROPROPANE; ALL SPENT SOLVENT MIXTURES/BLENDS CONTAINING, BEFORE USE, A TOTAL OF TEN PERCENT OR MORE (BY VOLUME) OF ONE OR MORE OF THE ABOVE NONHALOGENATED SOLVENTS OR THOSE SOLVENTS LISTED IN F001, F002, OR F004; AND STILL BOTTOMS FROM THE RECOVERY OF THESE SPENT SOLVENTS AND SPENT SOLVENT MIXTURES.

Waste Code: P001
Waste Description: 2H-1-BENZOPYRAN-2-ONE, 4-HYDROXY-3-(3-OXO-1-PHENYLBUTYL)-, & SALTS, WHEN PRESENT AT CONCENTRATIONS GREATER THAN 0.3% (OR) WARFARIN, & SALTS, WHEN PRESENT AT CONCENTRATIONS GREATER THAN 0.3%

Waste Code: P004
Waste Description: 1,4,5,8-DIMETHANONAPHTHALENE, 1,2,3,4,10,10-HEXA-CHLORO-1,4,4A,5,8,8A,-HEXAHYDRO-, (1ALPHA, 4ALPHA, 4ABETA, 5ALPHA, 8ALPHA, 8ABETA)- (OR) ALDRIN

Waste Code: P012
Waste Description: ARSENIC OXIDE AS2O3 (OR) ARSENIC TRIOXIDE

Waste Code: P075
Waste Description: NICOTINE, & SALTS (OR) PYRIDINE, 3-(1-METHYL-2-PYRROLIDINYL)-,(S)-, & SALTS

KAISER FOUNDATION HOSPITAL (Continued) **1016954151**

Waste Code: P188
Waste Description: BENZOIC ACID, 2-HYDROXY-, COMPD. WITH (3AS-CIS)-1,2,3,3A,8,8A-HEXAHYDRO-1,3A,8-TRIMETHYLPYRROLO[2,3-B]INDOL-5-YL METHYLCARBAMATE ESTER (1:1) (OR) PHYSOSTIGMINE SALICYLATE

Waste Code: U002
Waste Description: 2-PROPANONE (I) (OR) ACETONE (I)

Waste Code: U010
Waste Description: AZIRINO [2',3':3,4]PYRROLO[1,2-A]INDOLE-4,7-DIONE, 6-AMINO-8-[[(AMINOCARBONYL)OXY]METHYL]-1,1A,2,8,8A,8B-HEXAHYDRO-8A-METHOXY-5-METHYL-, [1AS-(1AALPHA, 8BETA, 8AALPHA, 8BALPHA)]- (OR) MITOMYCIN C

Waste Code: U162
Waste Description: 2-PROPENOIC ACID, 2-METHYL-, METHYL ESTER (I,T) (OR) METHYL METHACRYLATE (I,T)

Handler - Owner Operator:

Owner/Operator Indicator: Operator
Owner/Operator Name: KAISER FOUNDATION HEALTH PLAN INC
Legal Status: Private
Date Became Current: 2007-01-01 00:00:00.
Date Ended Current: Not reported
Owner/Operator Address: Not reported
Owner/Operator City,State,Zip: Not reported
Owner/Operator Telephone: Not reported
Owner/Operator Telephone Ext: Not reported
Owner/Operator Fax: Not reported
Owner/Operator Email: Not reported

Owner/Operator Indicator: Operator
Owner/Operator Name: KAISER FOUNDATION HOSPITALS
Legal Status: Private
Date Became Current: 2007-07-01 00:00:00.
Date Ended Current: Not reported
Owner/Operator Address: Not reported
Owner/Operator City,State,Zip: Not reported
Owner/Operator Telephone: Not reported
Owner/Operator Telephone Ext: Not reported
Owner/Operator Fax: Not reported
Owner/Operator Email: Not reported

Owner/Operator Indicator: Owner
Owner/Operator Name: KAISER FOUNDATION HOSPITAL
Legal Status: Private
Date Became Current: 2005-06-30 00:00:00.
Date Ended Current: Not reported
Owner/Operator Address: 1950 FRANKLIN ST
Owner/Operator City,State,Zip: OAKLAND, CA 94612
Owner/Operator Telephone: 408-851-0651
Owner/Operator Telephone Ext: Not reported
Owner/Operator Fax: Not reported
Owner/Operator Email: CURT.F.ZINGMOND@KP.ORG

Owner/Operator Indicator: Operator
Owner/Operator Name: KAISER FOUNDATION HOSPIAL

KAISER FOUNDATION HOSPITAL (Continued) **1016954151**

Legal Status:	Private
Date Became Current:	2005-06-30 00:00:00.
Date Ended Current:	Not reported
Owner/Operator Address:	1950 FRANKLIN STREET
Owner/Operator City,State,Zip:	OAKLAND, CA 94612
Owner/Operator Telephone:	408-851-0651
Owner/Operator Telephone Ext:	Not reported
Owner/Operator Fax:	Not reported
Owner/Operator Email:	CURT.F.ZINGMOND@KP.ORG
Owner/Operator Indicator:	Owner
Owner/Operator Name:	KAISER FOUNDATION HEALTH PLAN INC
Legal Status:	Private
Date Became Current:	2007-01-01 00:00:00.
Date Ended Current:	Not reported
Owner/Operator Address:	ONE KAISER PLAZA
Owner/Operator City,State,Zip:	OAKLAND, CA 94612
Owner/Operator Telephone:	510-271-5910
Owner/Operator Telephone Ext:	Not reported
Owner/Operator Fax:	Not reported
Owner/Operator Email:	Not reported
Owner/Operator Indicator:	Owner
Owner/Operator Name:	KAISER FOUNSATION HOSPITALS
Legal Status:	Private
Date Became Current:	2007-07-01 00:00:00.
Date Ended Current:	Not reported
Owner/Operator Address:	700 LAWRENCE EXPRESSWAY
Owner/Operator City,State,Zip:	SANTA CLARA, CA 95051
Owner/Operator Telephone:	Not reported
Owner/Operator Telephone Ext:	Not reported
Owner/Operator Fax:	Not reported
Owner/Operator Email:	Not reported

Historic Generators:

Receive Date:	2014-03-01 00:00:00.0
Handler Name:	KAISER HOSPITAL SANTA CLARA
Federal Waste Generator Description:	Large Quantity Generator
State District Owner:	Not reported
Large Quantity Handler of Universal Waste:	No
Recognized Trader Importer:	No
Recognized Trader Exporter:	No
Spent Lead Acid Battery Importer:	No
Spent Lead Acid Battery Exporter:	No
Current Record:	No
Non Storage Recycler Activity:	Not reported
Electronic Manifest Broker:	Not reported
Receive Date:	2016-06-14 00:00:00.0
Handler Name:	KAISER FOUNDATION HOSPITAL - SANTA CLARA
Federal Waste Generator Description:	Large Quantity Generator
State District Owner:	Not reported
Large Quantity Handler of Universal Waste:	Yes
Recognized Trader Importer:	No
Recognized Trader Exporter:	No
Spent Lead Acid Battery Importer:	No
Spent Lead Acid Battery Exporter:	No

KAISER FOUNDATION HOSPITAL (Continued) **1016954151**

Current Record: No
Non Storage Recycler Activity: Not reported
Electronic Manifest Broker: Not reported

Receive Date: 2018-02-05 00:00:00.0
Handler Name: KAISER FOUNDATION HOSPITAL
Federal Waste Generator Description: Not a generator, verified
State District Owner: Not reported
Large Quantity Handler of Universal Waste: Yes
Recognized Trader Importer: No
Recognized Trader Exporter: No
Spent Lead Acid Battery Importer: No
Spent Lead Acid Battery Exporter: No
Current Record: Yes
Non Storage Recycler Activity: No
Electronic Manifest Broker: No

List of NAICS Codes and Descriptions:
NAICS Code: 621491
NAICS Description: HMO MEDICAL CENTERS

NAICS Code: 62211
NAICS Description: GENERAL MEDICAL AND SURGICAL HOSPITALS

NAICS Code: 622110
NAICS Description: GENERAL MEDICAL AND SURGICAL HOSPITALS

Facility Has Received Notices of Violations:
Violations: No Violations Found

Evaluation Action Summary:
Evaluations: No Evaluations Found

I83 **KAISER HOSPITAL 700 LAWRENCE** **UST** **U004106558**
SW **700 LAWRENCE EXPY** **N/A**
1/8-1/4 **SANTA CLARA, CA 95051**
0.229 mi.
1207 ft. **Site 5 of 5 in cluster I**

Relative: **Higher**
Actual: **142 ft.**

UST:
Name: KAISER HOSPITAL 700 LAWRENCE
Address: 700 LAWRENCE EXPY
City,State,Zip: SANTA CLARA, CA 95051
Facility ID: 43-010-105814
Permitting Agency: Santa Clara City Fire Department
Latitude: 37.271881
Longitude: -119.270233

KAISER HOSPITAL 700 LAWRENCE (Continued) **U004106558**

Name:	KAISER HOSPITAL 700 LAWRENCE
Address:	700 LAWRENCE EXPY
City,State,Zip:	SANTA CLARA, CA 95051
Facility ID:	43-010-700569
Permitting Agency:	Santa Clara City Fire Department
Latitude:	37.271881
Longitude:	-119.270233

Name:	KAISER FOUNDATION HOSPITAL
Address:	700 LAWRENCE EXPRESSWAY
City,State,Zip:	SANTA CLARA, CA 95051
Facility ID:	43-010-700569
Permitting Agency:	SANTA CLARA, CITY OF
Latitude:	37.3367249
Longitude:	-121.9971584

J84 **DAVID KEMPER** **RCRA NonGen / NLR** **1024772799**
NNE **3494 BUTCHER DRIVE** **CAC002992715**
1/8-1/4 **SANTA CLARA, CA 95051**
0.238 mi.
1256 ft. **Site 1 of 2 in cluster J**

Relative: **Lower**
Actual: **120 ft.**

RCRA NonGen / NLR:

Date Form Received by Agency:		2018-12-12 00:00:00.0
Handler Name:	DAVID KEMPER	
Handler Address:		3494 BUTCHER DRIVE
Handler City,State,Zip:		SANTA CLARA, CA 95051
EPA ID:		CAC002992715
Contact Name:		DAVID KEMPER
Contact Address:		3494 BUTCHER DRIVE
Contact City,State,Zip:		SANTA CLARA, CA 95051
Contact Telephone:		408-439-3390
Contact Fax:		Not reported
Contact Email:		DKEMPER@COMCAST.NET
Contact Title:		Not reported
EPA Region:		09
Land Type:		Not reported
Federal Waste Generator Description:		Not a generator, verified
Non-Notifier:		Not reported
Biennial Report Cycle:		Not reported
Accessibility:		Not reported
Active Site Indicator:		Handler Activities
State District Owner:		Not reported
State District:		Not reported
Mailing Address:		3494 BUTCHER DRIVE
Mailing City,State,Zip:		SANTA CLARA, CA 95051
Owner Name:		DAVID KEMPER
Owner Type:		Other
Operator Name:		DAVID KEMPER
Operator Type:		Other
Short-Term Generator Activity:		No
Importer Activity:		No
Mixed Waste Generator:		No
Transporter Activity:		No
Transfer Facility Activity:		No
Recycler Activity with Storage:		No
Small Quantity On-Site Burner Exemption:		No
Smelting Melting and Refining Furnace Exemption:		No

DAVID KEMPER (Continued) **1024772799**

Underground Injection Control:	No
Off-Site Waste Receipt:	No
Universal Waste Indicator:	Yes
Universal Waste Destination Facility:	Yes
Federal Universal Waste:	No
Active Site Fed-Reg Treatment Storage and Disposal Facility:	Not reported
Active Site Converter Treatment storage and Disposal Facility:	Not reported
Active Site State-Reg Treatment Storage and Disposal Facility:	Not reported
Active Site State-Reg Handler:	---
Federal Facility Indicator:	Not reported
Hazardous Secondary Material Indicator:	N
Sub-Part K Indicator:	Not reported
Commercial TSD Indicator:	No
Treatment Storage and Disposal Type:	Not reported
2018 GPRA Permit Baseline:	Not on the Baseline
2018 GPRA Renewals Baseline:	Not on the Baseline
Permit Renewals Workload Universe:	Not reported
Permit Workload Universe:	Not reported
Permit Progress Universe:	Not reported
Post-Closure Workload Universe:	Not reported
Closure Workload Universe:	Not reported
202 GPRA Corrective Action Baseline:	No
Corrective Action Workload Universe:	No
Subject to Corrective Action Universe:	No
Non-TSDFs Where RCRA CA has Been Imposed Universe:	No
TSDFs Potentially Subject to CA Under 3004 (u)/(v) Universe:	No
TSDFs Only Subject to CA under Discretionary Auth Universe:	No
Corrective Action Priority Ranking:	No NCAPS ranking
Environmental Control Indicator:	No
Institutional Control Indicator:	No
Human Exposure Controls Indicator:	N/A
Groundwater Controls Indicator:	N/A
Operating TSDF Universe:	Not reported
Full Enforcement Universe:	Not reported
Significant Non-Complier Universe:	No
Unaddressed Significant Non-Complier Universe:	No
Addressed Significant Non-Complier Universe:	No
Significant Non-Complier With a Compliance Schedule Universe:	No
Financial Assurance Required:	Not reported
Handler Date of Last Change:	2018-12-20 13:52:23.0
Recognized Trader-Importer:	No
Recognized Trader-Exporter:	No
Importer of Spent Lead Acid Batteries:	No
Exporter of Spent Lead Acid Batteries:	No
Recycler Activity Without Storage:	No
Manifest Broker:	No
Sub-Part P Indicator:	No

Handler - Owner Operator:

Owner/Operator Indicator:	Operator
Owner/Operator Name:	DAVID KEMPER
Legal Status:	Other
Date Became Current:	Not reported
Date Ended Current:	Not reported
Owner/Operator Address:	3494 BUTCHER DRIVE
Owner/Operator City,State,Zip:	SANTA CLARA, CA 95051

DAVID KEMPER (Continued) **1024772799**

Owner/Operator Telephone: 408-439-3390
Owner/Operator Telephone Ext: Not reported
Owner/Operator Fax: Not reported
Owner/Operator Email: Not reported

Owner/Operator Indicator: Owner
Owner/Operator Name: DAVID KEMPER
Legal Status: Other
Date Became Current: Not reported
Date Ended Current: Not reported
Owner/Operator Address: 3494 BUTCHER DRIVE
Owner/Operator City,State,Zip: SANTA CLARA, CA 95051
Owner/Operator Telephone: 408-439-3390
Owner/Operator Telephone Ext: Not reported
Owner/Operator Fax: Not reported
Owner/Operator Email: Not reported

Historic Generators:
Receive Date: 2018-12-12 00:00:00.0
Handler Name: DAVID KEMPER
Federal Waste Generator Description: Not a generator, verified
State District Owner: Not reported
Large Quantity Handler of Universal Waste: No
Recognized Trader Importer: No
Recognized Trader Exporter: No
Spent Lead Acid Battery Importer: No
Spent Lead Acid Battery Exporter: No
Current Record: Yes
Non Storage Recycler Activity: Not reported
Electronic Manifest Broker: Not reported

List of NAICS Codes and Descriptions:
NAICS Code: 56299
NAICS Description: ALL OTHER WASTE MANAGEMENT SERVICES

Facility Has Received Notices of Violations:
Violations: No Violations Found

Evaluation Action Summary:
Evaluations: No Evaluations Found

H85 **ANNE CARVER** **RCRA NonGen / NLR** **1025846287**
ESE **3354 PRINCETON CT** **CAC003026075**
1/8-1/4 **SANTA CLARA, CA 95051**
0.243 mi.
1284 ft. **Site 2 of 2 in cluster H**

Relative: **Lower**
Actual: **132 ft.**

RCRA NonGen / NLR:
Date Form Received by Agency: 2019-07-26 00:00:00.0
Handler Name: ANNE CARVER
Handler Address: 3354 PRINCETON CT
Handler City,State,Zip: SANTA CLARA, CA 95051-5520
EPA ID: CAC003026075
Contact Name: ANNE CARVER
Contact Address: 3354 PRINCETON CT

ANNE CARVER (Continued) **1025846287**

Contact City,State,Zip:	SANTA CLARA, CA 95051-5520
Contact Telephone:	408-202-0579
Contact Fax:	Not reported
Contact Email:	JENNI.MILLER@SYNERGYCOMPANIES.ORG
Contact Title:	Not reported
EPA Region:	09
Land Type:	Not reported
Federal Waste Generator Description:	Not a generator, verified
Non-Notifier:	Not reported
Biennial Report Cycle:	Not reported
Accessibility:	Not reported
Active Site Indicator:	Handler Activities
State District Owner:	Not reported
State District:	Not reported
Mailing Address:	3354 PRINCETON CT
Mailing City,State,Zip:	SANTA CLARA, CA 95051-5520
Owner Name:	ANNE CARVER
Owner Type:	Other
Operator Name:	ANNE CARVER
Operator Type:	Other
Short-Term Generator Activity:	No
Importer Activity:	No
Mixed Waste Generator:	No
Transporter Activity:	No
Transfer Facility Activity:	No
Recycler Activity with Storage:	No
Small Quantity On-Site Burner Exemption:	No
Smelting Melting and Refining Furnace Exemption:	No
Underground Injection Control:	No
Off-Site Waste Receipt:	No
Universal Waste Indicator:	Yes
Universal Waste Destination Facility:	Yes
Federal Universal Waste:	No
Active Site Fed-Reg Treatment Storage and Disposal Facility:	Not reported
Active Site Converter Treatment storage and Disposal Facility:	Not reported
Active Site State-Reg Treatment Storage and Disposal Facility:	Not reported
Active Site State-Reg Handler:	---
Federal Facility Indicator:	Not reported
Hazardous Secondary Material Indicator:	N
Sub-Part K Indicator:	Not reported
Commercial TSD Indicator:	No
Treatment Storage and Disposal Type:	Not reported
2018 GPRA Permit Baseline:	Not on the Baseline
2018 GPRA Renewals Baseline:	Not on the Baseline
Permit Renewals Workload Universe:	Not reported
Permit Workload Universe:	Not reported
Permit Progress Universe:	Not reported
Post-Closure Workload Universe:	Not reported
Closure Workload Universe:	Not reported
202 GPRA Corrective Action Baseline:	No
Corrective Action Workload Universe:	No
Subject to Corrective Action Universe:	No
Non-TSDFs Where RCRA CA has Been Imposed Universe:	No
TSDFs Potentially Subject to CA Under 3004 (u)/(v) Universe:	No
TSDFs Only Subject to CA under Discretionary Auth Universe:	No
Corrective Action Priority Ranking:	No NCAPS ranking
Environmental Control Indicator:	No

ANNE CARVER (Continued) **1025846287**

Institutional Control Indicator:	No
Human Exposure Controls Indicator:	N/A
Groundwater Controls Indicator:	N/A
Operating TSDF Universe:	Not reported
Full Enforcement Universe:	Not reported
Significant Non-Complier Universe:	No
Unaddressed Significant Non-Complier Universe:	No
Addressed Significant Non-Complier Universe:	No
Significant Non-Complier With a Compliance Schedule Universe:	No
Financial Assurance Required:	Not reported
Handler Date of Last Change:	2019-07-29 17:13:39.0
Recognized Trader-Importer:	No
Recognized Trader-Exporter:	No
Importer of Spent Lead Acid Batteries:	No
Exporter of Spent Lead Acid Batteries:	No
Recycler Activity Without Storage:	No
Manifest Broker:	No
Sub-Part P Indicator:	No

Handler - Owner Operator:

Owner/Operator Indicator:	Operator
Owner/Operator Name:	ANNE CARVER
Legal Status:	Other
Date Became Current:	Not reported
Date Ended Current:	Not reported
Owner/Operator Address:	3354 PRINCETON CT
Owner/Operator City,State,Zip:	SANTA CLARA, CA 95051-5520
Owner/Operator Telephone:	408-202-0579
Owner/Operator Telephone Ext:	Not reported
Owner/Operator Fax:	Not reported
Owner/Operator Email:	Not reported

Owner/Operator Indicator:	Owner
Owner/Operator Name:	ANNE CARVER
Legal Status:	Other
Date Became Current:	Not reported
Date Ended Current:	Not reported
Owner/Operator Address:	3354 PRINCETON CT
Owner/Operator City,State,Zip:	SANTA CLARA, CA 95051-5520
Owner/Operator Telephone:	408-202-0579
Owner/Operator Telephone Ext:	Not reported
Owner/Operator Fax:	Not reported
Owner/Operator Email:	Not reported

Historic Generators:

Receive Date:	2019-07-26 00:00:00.0
Handler Name: ANNE CARVER	
Federal Waste Generator Description:	Not a generator, verified
State District Owner:	Not reported
Large Quantity Handler of Universal Waste:	No
Recognized Trader Importer:	No
Recognized Trader Exporter:	No
Spent Lead Acid Battery Importer:	No
Spent Lead Acid Battery Exporter:	No
Current Record:	Yes

ANNE CARVER (Continued) **1025846287**

Non Storage Recycler Activity: Not reported
Electronic Manifest Broker: Not reported

List of NAICS Codes and Descriptions:
NAICS Code: 56299
NAICS Description: ALL OTHER WASTE MANAGEMENT SERVICES

Facility Has Received Notices of Violations:
Violations: No Violations Found

Evaluation Action Summary:
Evaluations: No Evaluations Found

J86 **SAM MIANABI** **RCRA NonGen / NLR** **1024780790**
NNE **3515 BUTCHER DRIVE** **CAC003000752**
1/8-1/4 **SANTA CLARA, CA 95051**
0.248 mi.
1309 ft. **Site 2 of 2 in cluster J**

Relative: **Lower**
Actual: **120 ft.**

RCRA NonGen / NLR:

Date Form Received by Agency:		2019-02-12 00:00:00.0
Handler Name:	SAM MIANABI	
Handler Address:		3515 BUTCHER DRIVE
Handler City,State,Zip:		SANTA CLARA, CA 95051
EPA ID:		CAC003000752
Contact Name:		SAM MIANABI
Contact Address:		3515 BUTCHER DRIVE
Contact City,State,Zip:		SANTA CLARA, CA 95051
Contact Telephone:		408-499-0294
Contact Fax:		Not reported
Contact Email:		NICOLE@ENV-REM.COM
Contact Title:		Not reported
EPA Region:		09
Land Type:		Not reported
Federal Waste Generator Description:		Not a generator, verified
Non-Notifier:		Not reported
Biennial Report Cycle:		Not reported
Accessibility:		Not reported
Active Site Indicator:		Handler Activities
State District Owner:		Not reported
State District:		Not reported
Mailing Address:		3515 BUTCHER DRIVE
Mailing City,State,Zip:		SANTA CLARA, CA 95051
Owner Name:		SAM MIANABI
Owner Type:		Other
Operator Name:		SAM MIANABI
Operator Type:		Other
Short-Term Generator Activity:		No
Importer Activity:		No
Mixed Waste Generator:		No
Transporter Activity:		No
Transfer Facility Activity:		No
Recycler Activity with Storage:		No
Small Quantity On-Site Burner Exemption:		No
Smelting Melting and Refining Furnace Exemption:		No

SAM MIANABI (Continued) **1024780790**

Underground Injection Control:	No
Off-Site Waste Receipt:	No
Universal Waste Indicator:	Yes
Universal Waste Destination Facility:	Yes
Federal Universal Waste:	No
Active Site Fed-Reg Treatment Storage and Disposal Facility:	Not reported
Active Site Converter Treatment storage and Disposal Facility:	Not reported
Active Site State-Reg Treatment Storage and Disposal Facility:	Not reported
Active Site State-Reg Handler:	---
Federal Facility Indicator:	Not reported
Hazardous Secondary Material Indicator:	N
Sub-Part K Indicator:	Not reported
Commercial TSD Indicator:	No
Treatment Storage and Disposal Type:	Not reported
2018 GPRA Permit Baseline:	Not on the Baseline
2018 GPRA Renewals Baseline:	Not on the Baseline
Permit Renewals Workload Universe:	Not reported
Permit Workload Universe:	Not reported
Permit Progress Universe:	Not reported
Post-Closure Workload Universe:	Not reported
Closure Workload Universe:	Not reported
202 GPRA Corrective Action Baseline:	No
Corrective Action Workload Universe:	No
Subject to Corrective Action Universe:	No
Non-TSDFs Where RCRA CA has Been Imposed Universe:	No
TSDFs Potentially Subject to CA Under 3004 (u)/(v) Universe:	No
TSDFs Only Subject to CA under Discretionary Auth Universe:	No
Corrective Action Priority Ranking:	No NCAPS ranking
Environmental Control Indicator:	No
Institutional Control Indicator:	No
Human Exposure Controls Indicator:	N/A
Groundwater Controls Indicator:	N/A
Operating TSDF Universe:	Not reported
Full Enforcement Universe:	Not reported
Significant Non-Complier Universe:	No
Unaddressed Significant Non-Complier Universe:	No
Addressed Significant Non-Complier Universe:	No
Significant Non-Complier With a Compliance Schedule Universe:	No
Financial Assurance Required:	Not reported
Handler Date of Last Change:	2019-02-22 19:41:27.0
Recognized Trader-Importer:	No
Recognized Trader-Exporter:	No
Importer of Spent Lead Acid Batteries:	No
Exporter of Spent Lead Acid Batteries:	No
Recycler Activity Without Storage:	No
Manifest Broker:	No
Sub-Part P Indicator:	No

Handler - Owner Operator:

Owner/Operator Indicator:	Owner
Owner/Operator Name:	SAM MIANABI
Legal Status:	Other
Date Became Current:	Not reported
Date Ended Current:	Not reported
Owner/Operator Address:	3515 BUTCHER DRIVE
Owner/Operator City,State,Zip:	SANTA CLARA, CA 95051

SAM MIANABI (Continued) **1024780790**

Owner/Operator Telephone: 408-499-0294
Owner/Operator Telephone Ext: Not reported
Owner/Operator Fax: Not reported
Owner/Operator Email: Not reported

Owner/Operator Indicator: Operator
Owner/Operator Name: SAM MIANABI
Legal Status: Other
Date Became Current: Not reported
Date Ended Current: Not reported
Owner/Operator Address: 3515 BUTCHER DRIVE
Owner/Operator City,State,Zip: SANTA CLARA, CA 95051
Owner/Operator Telephone: 408-499-0294
Owner/Operator Telephone Ext: Not reported
Owner/Operator Fax: Not reported
Owner/Operator Email: Not reported

Historic Generators:
Receive Date: 2019-02-12 00:00:00.0
Handler Name: SAM MIANABI
Federal Waste Generator Description: Not a generator, verified
State District Owner: Not reported
Large Quantity Handler of Universal Waste: No
Recognized Trader Importer: No
Recognized Trader Exporter: No
Spent Lead Acid Battery Importer: No
Spent Lead Acid Battery Exporter: No
Current Record: Yes
Non Storage Recycler Activity: Not reported
Electronic Manifest Broker: Not reported

List of NAICS Codes and Descriptions:
NAICS Code: 56299
NAICS Description: ALL OTHER WASTE MANAGEMENT SERVICES

Facility Has Received Notices of Violations:
Violations: No Violations Found

Evaluation Action Summary:
Evaluations: No Evaluations Found

---

87 **MACIAS, RAYMOND & MARJORI** **HIST CORTESE** **S105026433**
SE **3379 VANDERBILT** **N/A**
1/4-1/2 **SANTA CLARA, CA 95051**
0.258 mi.
1363 ft.

Relative: **Higher**

Actual: **133 ft.**

HIST CORTESE:
edr_fname: MACIAS, RAYMOND & MARJORI
edr_fadd1: 3379 VANDERBILT
City,State,Zip: SANTA CLARA, CA 95051
Region: CORTESE
Facility County Code: 18
Reg By: WBC&D
Reg Id: 6A189102N28

K88 **AMERICAN MICROSYSTEMS INC** **RCRA-SQG** **1000360824**
WSW **3800 HOMESTEAD RD** **CPS-SLIC** **CAD046491577**
1/4-1/2 **SANTA CLARA, CA 95051** **FINDS**
0.366 mi. **ECHO**
1935 ft. **Site 1 of 4 in cluster K** **EMI**

Relative:
Higher

Actual:
145 ft.

RCRA-SQG:

Date Form Received by Agency:	1996-09-01 00:00:00.0
Handler Name:	AMERICAN MICROSYSTEMS INC
Handler Address:	3800 HOMESTEAD RD
Handler City,State,Zip:	SANTA CLARA, CA 95051
EPA ID:	CAD046491577
Contact Name:	Not reported
Contact Address:	Not reported
Contact City,State,Zip:	Not reported
Contact Telephone:	Not reported
Contact Fax:	Not reported
Contact Email:	Not reported
Contact Title:	Not reported
EPA Region:	09
Land Type:	Not reported
Federal Waste Generator Description:	Small Quantity Generator
Non-Notifier:	Not reported
Biennial Report Cycle:	Not reported
Accessibility:	Not reported
Active Site Indicator:	Handler Activities
State District Owner:	CA
State District:	2
Mailing Address:	3800 HOMESTEAD ROAD
Mailing City,State,Zip:	SANTA CLARA, CA 95051
Owner Name:	Not reported
Owner Type:	Not reported
Operator Name:	AMERICAN MICROSYSTEMS INCORPORATED
Operator Type:	Private
Short-Term Generator Activity:	No
Importer Activity:	No
Mixed Waste Generator:	No
Transporter Activity:	No
Transfer Facility Activity:	No
Recycler Activity with Storage:	No
Small Quantity On-Site Burner Exemption:	No
Smelting Melting and Refining Furnace Exemption:	No
Underground Injection Control:	No
Off-Site Waste Receipt:	No
Universal Waste Indicator:	No
Universal Waste Destination Facility:	No
Federal Universal Waste:	No
Active Site Fed-Reg Treatment Storage and Disposal Facility:	Not reported
Active Site Converter Treatment storage and Disposal Facility:	Not reported
Active Site State-Reg Treatment Storage and Disposal Facility:	Not reported
Active Site State-Reg Handler:	---
Federal Facility Indicator:	Not reported
Hazardous Secondary Material Indicator:	NN
Sub-Part K Indicator:	Not reported
Commercial TSD Indicator:	No
Treatment Storage and Disposal Type:	Not reported
2018 GPRA Permit Baseline:	Not on the Baseline
2018 GPRA Renewals Baseline:	Not on the Baseline
Permit Renewals Workload Universe:	Not reported

AMERICAN MICROSYSTEMS INC (Continued) **1000360824**

Permit Workload Universe:	Not reported
Permit Progress Universe:	Not reported
Post-Closure Workload Universe:	Not reported
Closure Workload Universe:	Not reported
202 GPRA Corrective Action Baseline:	No
Corrective Action Workload Universe:	No
Subject to Corrective Action Universe:	No
Non-TSDFs Where RCRA CA has Been Imposed Universe:	No
TSDFs Potentially Subject to CA Under 3004 (u)/(v) Universe:	No
TSDFs Only Subject to CA under Discretionary Auth Universe:	No
Corrective Action Priority Ranking:	No NCAPS ranking
Environmental Control Indicator:	No
Institutional Control Indicator:	No
Human Exposure Controls Indicator:	N/A
Groundwater Controls Indicator:	N/A
Operating TSDF Universe:	Not reported
Full Enforcement Universe:	Not reported
Significant Non-Complier Universe:	No
Unaddressed Significant Non-Complier Universe:	No
Addressed Significant Non-Complier Universe:	No
Significant Non-Complier With a Compliance Schedule Universe:	No
Financial Assurance Required:	Not reported
Handler Date of Last Change:	2002-06-27 03:20:54.0
Recognized Trader-Importer:	No
Recognized Trader-Exporter:	No
Importer of Spent Lead Acid Batteries:	No
Exporter of Spent Lead Acid Batteries:	No
Recycler Activity Without Storage:	Not reported
Manifest Broker:	Not reported
Sub-Part P Indicator:	Not reported

Handler - Owner Operator:

Owner/Operator Indicator:	Owner
Owner/Operator Name:	AMERICAN MICROSYSTEMS INCORPORATED
Legal Status:	Private
Date Became Current:	Not reported
Date Ended Current:	Not reported
Owner/Operator Address:	3800 HOMESTEAD ROAD
Owner/Operator City,State,Zip:	SANTA CLARA, CA 95051
Owner/Operator Telephone:	408-246-0330
Owner/Operator Telephone Ext:	Not reported
Owner/Operator Fax:	Not reported
Owner/Operator Email:	Not reported

Owner/Operator Indicator:	Operator
Owner/Operator Name:	AMERICAN MICROSYSTEMS INCORPORATED
Legal Status:	Private
Date Became Current:	Not reported
Date Ended Current:	Not reported
Owner/Operator Address:	3800 HOMESTEAD ROAD
Owner/Operator City,State,Zip:	CITY NOT REPORTED, CA 99999
Owner/Operator Telephone:	408-246-0330
Owner/Operator Telephone Ext:	Not reported
Owner/Operator Fax:	Not reported
Owner/Operator Email:	Not reported

AMERICAN MICROSYSTEMS INC (Continued) **1000360824**

Historic Generators:
Receive Date: 1996-09-01 00:00:00.0
Handler Name: AMERICAN MICROSYSTEMS INC
Federal Waste Generator Description: Small Quantity Generator
State District Owner: CA
Large Quantity Handler of Universal Waste: No
Recognized Trader Importer: No
Recognized Trader Exporter: No
Spent Lead Acid Battery Importer: No
Spent Lead Acid Battery Exporter: No
Current Record: Yes
Non Storage Recycler Activity: Not reported
Electronic Manifest Broker: Not reported

Receive Date: 1980-08-14 00:00:00.0
Handler Name: AMERICAN MICROSYSTEMS INC
Federal Waste Generator Description: Large Quantity Generator
State District Owner: CA
Large Quantity Handler of Universal Waste: No
Recognized Trader Importer: No
Recognized Trader Exporter: No
Spent Lead Acid Battery Importer: No
Spent Lead Acid Battery Exporter: No
Current Record: No
Non Storage Recycler Activity: Not reported
Electronic Manifest Broker: Not reported

List of NAICS Codes and Descriptions:
NAICS Code: 334413
NAICS Description: SEMICONDUCTOR AND RELATED DEVICE MANUFACTURING

Facility Has Received Notices of Violations:
Violations: No Violations Found

Evaluation Action Summary:
Evaluations: No Evaluations Found

SLIC REG 2:
Region: 2
Facility ID: 43S0003
Facility Status: Remedial action (cleanup) Underway
Date Closed: Not reported
Local Case #: Not reported
How Discovered: RBD
Leak Cause: Not reported
Leak Source: Not reported
Date Confirmed: Not reported
Date Prelim Site Assmnt Workplan Submitted: Not reported
Date Preliminary Site Assessment Began: Not reported
Date Pollution Characterization Began: Not reported
Date Remediation Plan Submitted: Not reported
Date Remedial Action Underway: Not reported
Date Post Remedial Action Monitoring Began: Not reported

AMERICAN MICROSYSTEMS INC (Continued) **1000360824**

FINDS:
Registry ID: 110006188384

Click Here:

Environmental Interest/Information System:
California Department of Toxic Substances Control EnviroStor System (DTSC-EnviroStor) is an online search and Geographic Information System (GIS) tool for identifying sites that have known contamination or sites for which there may be reasons to investigate further. The EnviroStor database includes the following site types: Federal Superfund sites (National Priorities List (NPL)); State Response, including Military Facilities and State Superfund; Voluntary Cleanup; and School sites.
HAZARDOUS AIR POLLUTANT MAJOR
RCRAInfo is a national information system that supports the Resource Conservation and Recovery Act (RCRA) program through the tracking of events and activities related to facilities that generate, transport, and treat, store, or dispose of hazardous waste. RCRAInfo allows RCRA program staff to track the notification, permit, compliance, and corrective action activities required under RCRA.
STATE MASTER
Registry ID: 110055667069

Click Here:

Environmental Interest/Information System:
STATE MASTER

Click this hyperlink while viewing on your computer to access additional FINDS: detail in the EDR Site Report.

ECHO:

Envid:	1000360824
Registry ID:	110006188384
DFR URL:	http://echo.epa.gov/detailed-facility-report?fid=110006188384
Name:	AMERICAN MICROSYSTEMS INC
Address:	3800 HOMESTEAD RD
City,State,Zip:	SANTA CLARA, CA 95051

EMI:

Name:	AMI SEMICONDUCTOR, INC
Address:	3800 HOMESTEAD RD & LAWRENCE E
City,State,Zip:	SANTA CLARA, CA 95051
Year:	2002
County Code:	43
Air Basin:	SF
Facility ID:	7936
Air District Name:	BA
SIC Code:	3674
Air District Name:	BAY AREA AQMD
Community Health Air Pollution Info System:	Not reported
Consolidated Emission Reporting Rule:	Not reported
Total Organic Hydrocarbon Gases Tons/Yr:	0
Reactive Organic Gases Tons/Yr:	0
Carbon Monoxide Emissions Tons/Yr:	0
NOX - Oxides of Nitrogen Tons/Yr:	0
SOX - Oxides of Sulphur Tons/Yr:	0

AMERICAN MICROSYSTEMS INC (Continued) **1000360824**

Particulate Matter Tons/Yr: 0
Part. Matter 10 Micrometers and Smllr Tons/Yr:0

K89 **AMI-3800 HOMESTEAD** **RESPONSE** **S102423592**
WSW **3800 HOMESTEAD** **ENVIROSTOR** **N/A**
1/4-1/2 **SANTA CLARA, CA 95051** **LUST**
0.366 mi. **CPS-SLIC**
1935 ft. **Site 2 of 4 in cluster K** **DEED**
Cortese
Relative: Higher **ENF**
HIST CORTESE
Actual: 145 ft. **NPDES**
CIWQS
CERS

RESPONSE:

Name:	AMERICAN MICROSYSTEMS, INC
Address:	3800 HOMESTEAD RD
City,State,Zip:	SANTA CLARA, CA 95051
Facility ID:	43360031
Site Type:	State Response
Site Type Detail:	State Response or NPL
Acres:	0
National Priorities List:	NO
Cleanup Oversight Agencies:	RWQCB 2 - San Francisco Bay
Lead Agency Description:	RWQCB 2 - San Francisco Bay
Project Manager:	Not reported
Supervisor:	Referred - Not Assigned
Division Branch:	Cleanup Berkeley
Site Code:	Not reported
Site Mgmt. Req.:	NONE SPECIFIED
Assembly:	25
Senate:	10
Special Program Status:	Not reported
Status:	Refer: RWQCB
Status Date:	11/23/1987
Restricted Use:	NO
Funding:	Responsible Party
Latitude:	37.33609
Longitude:	-122.0014
APN:	316-09-045
Past Use:	MANUFACTURING - ELECTRONIC
Potential COC :	Tetrachloroethylene (PCE Trichloroethylene (TCE
Confirmed COC:	Tetrachloroethylene (PCE Trichloroethylene (TCE
Potential Description:	OTH, SOIL
Alias Name:	GOULD AMI SEMICONDUCTORS
Alias Type:	Alternate Name
Alias Name:	316-09-045
Alias Type:	APN
Alias Name:	CAD980892954
Alias Type:	EPA Identification Number
Alias Name:	110006188384
Alias Type:	EPA (FRS #)
Alias Name:	43360031
Alias Type:	Envirostor ID Number

Completed Info:

Completed Area Name:	PROJECT WIDE

AMI-3800 HOMESTEAD (Continued) **S102423592**

Completed Sub Area Name: Not reported
Completed Document Type: * Discovery
Completed Date: 08/11/1981
Comments: Not reported

Completed Area Name: PROJECT WIDE
Completed Sub Area Name: Not reported
Completed Document Type: Preliminary Assessment Report
Completed Date: 11/25/1987
Comments: RWQCB IS LEAD AGENCY AND IS OVERSEEING GRD WTR MONITORING

Completed Area Name: PROJECT WIDE
Completed Sub Area Name: Not reported
Completed Document Type: Fact Sheets
Completed Date: 02/28/2006
Comments: Fact Sheet issued by the San Francisco Water Board.

Future Area Name: Not reported
Future Sub Area Name: Not reported
Future Document Type: Not reported
Future Due Date: Not reported
Schedule Area Name: Not reported
Schedule Sub Area Name: Not reported
Schedule Document Type: Not reported
Schedule Due Date: Not reported
Schedule Revised Date: Not reported

ENVIROSTOR:
Name: AMERICAN MICROSYSTEMS, INC
Address: 3800 HOMESTEAD RD
City,State,Zip: SANTA CLARA, CA 95051
Facility ID: 43360031
Status: Refer: RWQCB
Status Date: 11/23/1987
Site Code: Not reported
Site Type: State Response
Site Type Detailed: State Response or NPL
Acres: 0
NPL: NO
Regulatory Agencies: RWQCB 2 - San Francisco Bay
Lead Agency: RWQCB 2 - San Francisco Bay
Program Manager: Not reported
Supervisor: Referred - Not Assigned
Division Branch: Cleanup Berkeley
Assembly: 25
Senate: 10
Special Program: Not reported
Restricted Use: NO
Site Mgmt Req: NONE SPECIFIED
Funding: Responsible Party
Latitude: 37.33609
Longitude: -122.0014
APN: 316-09-045
Past Use: MANUFACTURING - ELECTRONIC
Potential COC: Tetrachloroethylene (PCE Trichloroethylene (TCE
Confirmed COC: Tetrachloroethylene (PCE Trichloroethylene (TCE
Potential Description: OTH, SOIL

AMI-3800 HOMESTEAD (Continued) **S102423592**

Alias Name: GOULD AMI SEMICONDUCTORS
Alias Type: Alternate Name
Alias Name: 316-09-045
Alias Type: APN
Alias Name: CAD980892954
Alias Type: EPA Identification Number
Alias Name: 110006188384
Alias Type: EPA (FRS #)
Alias Name: 43360031
Alias Type: Envirostor ID Number

Completed Info:
Completed Area Name: PROJECT WIDE
Completed Sub Area Name: Not reported
Completed Document Type: * Discovery
Completed Date: 08/11/1981
Comments: Not reported

Completed Area Name: PROJECT WIDE
Completed Sub Area Name: Not reported
Completed Document Type: Preliminary Assessment Report
Completed Date: 11/25/1987
Comments: RWQCB IS LEAD AGENCY AND IS OVERSEEING GRD WTR MONITORING

Completed Area Name: PROJECT WIDE
Completed Sub Area Name: Not reported
Completed Document Type: Fact Sheets
Completed Date: 02/28/2006
Comments: Fact Sheet issued by the San Francisco Water Board.

Future Area Name: Not reported
Future Sub Area Name: Not reported
Future Document Type: Not reported
Future Due Date: Not reported
Schedule Area Name: Not reported
Schedule Sub Area Name: Not reported
Schedule Document Type: Not reported
Schedule Due Date: Not reported
Schedule Revised Date: Not reported

LUST:
Name: AMI
Address: 3800 HOMESTEAD RD
City,State,Zip: SANTA CLARA, CA 95051
Lead Agency: SAN FRANCISCO BAY RWQCB (REGION 2)
Case Type: LUST Cleanup Site
Geo Track: http://geotracker.waterboards.ca.gov/profile_report.asp?global_id=T0608591800
Global Id: T0608591800
Latitude: 37.3377
Longitude: -121.9945
Status: Completed - Case Closed
Status Date: 01/11/2011
Case Worker: UUU
RB Case Number: 43-1980
Local Agency: Not reported
File Location: Not reported
Local Case Number: Not reported

AMI-3800 HOMESTEAD (Continued) **S102423592**

Potential Media Affect: Not reported
Potential Contaminants of Concern: * Solvents
Site History: Not reported

LUST:
Global Id: T0608591800
Contact Type: Regional Board Caseworker
Contact Name: Regional Water Board
Organization Name: SAN FRANCISCO BAY RWQCB (REGION 2)
Address: 1515 CLAY ST SUITE 1400
City: OAKLAND
Email: Not reported
Phone Number: Not reported

LUST:
Global Id: T0608591800
Action Type: Other
Date: 05/11/1988
Action: Leak Reported

LUST:
Global Id: T0608591800
Status: Open - Case Begin Date
Status Date: 05/11/1988

Global Id: T0608591800
Status: Open - Inactive
Status Date: 05/11/1988

Global Id: T0608591800
Status: Completed - Case Closed
Status Date: 01/11/2011

CPS-SLIC:
Name: AMERICAN MICROSYSTEMS INC.
Address: 3800 HOMESTEAD RD
City,State,Zip: SANTA CLARA, CA 95051
Region: STATE
Facility Status: **Open - Verification Monitoring**
Status Date: 07/02/2004
Global Id: SL20290907
Lead Agency: SAN FRANCISCO BAY RWQCB (REGION 2)
Lead Agency Case Number: Not reported
Latitude: 37.3372375317259
Longitude: -122.001714706421
Case Type: Cleanup Program Site
Case Worker: RWP
Local Agency: SANTA CLARA VALLEY WATER DISTRICT
RB Case Number: 43S0003
File Location: Regional Board
Potential Media Affected: Other Groundwater (uses other than drinking water)
Potential Contaminants of Concern: 1,1,1-Trichloroethane (TCA), * * 1,2-DICHLOROBENZENE, * * 1,4-DICHLOROBENZENE, Other Solvent or Non-Petroleum Hydrocarbon, Freon, Tetrachloroethylene (PCE), Trichloroethylene (TCE), Xylene
Site History: This site is adjacent to and cross gradient from the Siemens property

AMI-3800 HOMESTEAD (Continued) **S102423592**

of the Intersil-Siemens Superfund site. AMI conducted groundwater extraction until achieving asymptotic removal rates. Then AMI implemented an on-property in-situ chemical oxidation to further reduce chlorinated volatile organic compound (CVOC) levels in groundwater. Subsequent monitoring appears to indicate that on- and off-property groundwater-CVOC levels have continued to decrease and the site is currently under an informal monitored natural attenuation program. Although the groundwater-CVOC levels are below our May 2008 environmental screening levels (ESLs) for potential indoor air (IA) vapor intrusion (VI), the ESLs presume what may be an excessively high attenuation factor of 1,000; and our draft revised ESLs are still out for public comment. Although there has been no IA VI evaluation at the site to definitely indicate that IA VI is not occurring, we are currently in the process of directing the Responsible Parties for the adjacent Intersil-Siemens Superfund site to IA test the former AMi Building 700/800 that is west of and adjacent to the buildings over the former AMI source area. Pending results of IA testing at Building 700/800, we may require a VI evaluation of buildings over the former source area.

Click here to access the California GeoTracker records for this facility:

DEED:
Name: AMERICAN MICROSYSTEMS INC.
Address: 3800 HOMESTEAD RD
City,State,Zip: SANTA CLARA, CA 95051
Envirostor ID: SL20290907
Area: Not reported
Sub Area: Not reported
Site Type: SLIC
Status: OPEN - VERIFICATION MONITORING
Agency: SWRCB
Covenant Uploaded: Y
Deed Date(s): 12/13/2007
File Name: Geotracker Land Use/Deed Restrictions

Name: AMERICAN MICROSYSTEMS INC.
Address: 3800 HOMESTEAD RD
City,State,Zip: SANTA CLARA, CA 95051
Envirostor ID: SL20290907
Area: Not reported
Sub Area: Not reported
Site Type: SLIC
Status: OPEN - VERIFICATION MONITORING
Agency: SWRCB
Covenant Uploaded: Y
Deed Date(s): 11/08/1999
File Name: Geotracker Land Use/Deed Restrictions

CORTESE:
Name: 3800 HOMESTEAD RD, AMI
Address: 3800 HOMESTEAD
City,State,Zip: SANTA CLARA, CA 95051
Region: CORTESE
Envirostor Id: Not reported
Global ID: Not reported

AMI-3800 HOMESTEAD (Continued) **S102423592**

Site/Facility Type:	Not reported
Cleanup Status:	Not reported
Status Date:	Not reported
Site Code:	Not reported
Latitude:	Not reported
Longitude:	Not reported
Owner:	Not reported
Enf Type:	Not reported
Swat R:	Not reported
Flag:	CORTESE
Order No:	R2-2004-0055
Waste Discharge System No:	Not reported
Effective Date:	01/25/1995
Region 2:	2
WID Id:	2 438182001
Solid Waste Id No:	Not reported
Waste Management Uit Name:	Not reported
File Name:	Cease Desist Orders & Cleanup Abatement Orders

Name:	AMI-3800 HOMESTEAD
Address:	3800 HOMESTEAD
City,State,Zip:	SANTA CLARA, CA 95051
Region:	CORTESE
Envirostor Id:	Not reported
Global ID:	Not reported
Site/Facility Type:	Not reported
Cleanup Status:	Not reported
Status Date:	Not reported
Site Code:	Not reported
Latitude:	Not reported
Longitude:	Not reported
Owner:	Not reported
Enf Type:	Not reported
Swat R:	Not reported
Flag:	CORTESE
Order No:	Not reported
Waste Discharge System No:	Not reported
Effective Date:	Not reported
Region 2:	2
WID Id:	2 438182N01
Solid Waste Id No:	Not reported
Waste Management Uit Name:	Not reported
File Name:	Cease Desist Orders & Cleanup Abatement Orders

Name:	AMI
Address:	3800 HOMESTEAD RD
City,State,Zip:	SANTA CLARA, CA 95051
Region:	CORTESE
Envirostor Id:	Not reported
Global ID:	T0608591800
Site/Facility Type:	LUST CLEANUP SITE
Cleanup Status:	COMPLETED - CASE CLOSED
Status Date:	Not reported
Site Code:	Not reported
Latitude:	Not reported
Longitude:	Not reported
Owner:	Not reported

AMI-3800 HOMESTEAD (Continued) **S102423592**

Enf Type:	Not reported
Swat R:	Not reported
Flag:	active
Order No:	Not reported
Waste Discharge System No:	Not reported
Effective Date:	Not reported
Region 2:	Not reported
WID Id:	Not reported
Solid Waste Id No:	Not reported
Waste Management Uit Name:	Not reported
File Name:	Active Open

ENF:

Name:	3800 HOMESTEAD RD, AMI
Address:	3800 HOMESTEAD
City,State,Zip:	SANTA CLARA, CA 95051
Region:	2
Facility Id:	202530
Agency Name:	American Microsystems Inc AMI
Place Type:	Facility
Place Subtype:	Groundwater Cleanup Site
Facility Type:	All other facilities
Agency Type:	Privately-Owned Business
# Of Agencies:	1
Place Latitude:	37.337791
Place Longitude:	-122.000691
SIC Code 1:	Not reported
SIC Desc 1:	Not reported
SIC Code 2:	Not reported
SIC Desc 2:	Not reported
SIC Code 3:	Not reported
SIC Desc 3:	Not reported
NAICS Code 1:	Not reported
NAICS Desc 1:	Not reported
NAICS Code 2:	Not reported
NAICS Desc 2:	Not reported
NAICS Code 3:	Not reported
NAICS Desc 3:	Not reported
# Of Places:	1
Source Of Facility:	Reg Meas
Design Flow:	0.2016
Threat To Water Quality:	2
Complexity:	B
Pretreatment:	Not reported
Facility Waste Type:	Not reported
Facility Waste Type 2:	Not reported
Facility Waste Type 3:	Not reported
Facility Waste Type 4:	Not reported
Program:	NPDNONMUNIPRCS
Program Category1:	NPDESWW
Program Category2:	NPDESWW
# Of Programs:	1
WDID:	2 438182001
Reg Measure Id:	183038
Reg Measure Type:	Enrollee
Region:	2
Order #:	R2-2004-0055

AMI-3800 HOMESTEAD (Continued) **S102423592**

Npdes# CA#:	CAG912003
Major-Minor:	Minor
Npdes Type:	Not reported
Reclamation:	Not reported
Dredge Fill Fee:	Not reported
301H:	Not reported
Application Fee Amt Received:	1000
Status:	Historical
Status Date:	08/13/2012
Effective Date:	01/25/1995
Expiration/Review Date:	07/20/1999
Termination Date:	06/16/2005
WDR Review - Amend:	Not reported
WDR Review - Revise/Renew:	Not reported
WDR Review - Rescind:	Not reported
WDR Review - No Action Required:	Not reported
WDR Review - Pending:	Not reported
WDR Review - Planned:	Not reported
Status Enrollee:	Y
Individual/General:	I
Fee Code:	15 - WDRs pending rescission
Direction/Voice:	Passive
Enforcement Id(EID):	235651
Region:	2
Order / Resolution Number:	R2-1999-0002
Enforcement Action Type:	Clean-up and Abatement Order
Effective Date:	01/27/1999
Adoption/Issuance Date:	Not reported
Achieve Date:	Not reported
Termination Date:	Not reported
ACL Issuance Date:	Not reported
EPL Issuance Date:	Not reported
Status:	Active
Title:	Enforcement - 2 438182001
Description:	The facility used trichloroethene in its transistor and other electronic manufacturing operations. Volatile organic chemicals such as trichloroethene, freons, and trichloroethane were used in the manufacturing operations, and released to soil and groundwa
Program:	NPDNONMUNIPRCS
Latest Milestone Completion Date:	Not reported
# Of Programs1:	1
Total Assessment Amount:	0
Initial Assessed Amount:	0
Liability $ Amount:	0
Project $ Amount:	0
Liability $ Paid:	0
Project $ Completed:	0
Total $ Paid/Completed Amount:	0

Name:	AMI-3800 HOMESTEAD
Address:	3800 HOMESTEAD
City,State,Zip:	SANTA CLARA, CA 95051
Region:	2
Facility Id:	205606
Agency Name:	American Microsystems Inc AMI
Place Type:	Facility

AMI-3800 HOMESTEAD (Continued) **S102423592**

Place Subtype:	Not reported
Facility Type:	Industrial
Agency Type:	Privately-Owned Business
# Of Agencies:	1
Place Latitude:	37.337791
Place Longitude:	-122.000691
SIC Code 1:	3674
SIC Desc 1:	Semiconductors and Related Devices
SIC Code 2:	Not reported
SIC Desc 2:	Not reported
SIC Code 3:	Not reported
SIC Desc 3:	Not reported
NAICS Code 1:	Not reported
NAICS Desc 1:	Not reported
NAICS Code 2:	Not reported
NAICS Desc 2:	Not reported
NAICS Code 3:	Not reported
NAICS Desc 3:	Not reported
# Of Places:	1
Source Of Facility:	Reg Meas
Design Flow:	Not reported
Threat To Water Quality:	Not reported
Complexity:	Not reported
Pretreatment:	Not reported
Facility Waste Type:	Not reported
Facility Waste Type 2:	Not reported
Facility Waste Type 3:	Not reported
Facility Waste Type 4:	Not reported
Program:	UNREGS
Program Category1:	UNREGS
Program Category2:	UNREGS
# Of Programs:	1
WDID:	2 438182N01
Reg Measure Id:	162346
Reg Measure Type:	Unregulated
Region:	2
Order #:	Not reported
Npdes# CA#:	Not reported
Major-Minor:	Not reported
Npdes Type:	Not reported
Reclamation:	Not reported
Dredge Fill Fee:	Not reported
301H:	Not reported
Application Fee Amt Received:	Not reported
Status:	Never Active
Status Date:	02/21/2013
Effective Date:	Not reported
Expiration/Review Date:	Not reported
Termination Date:	Not reported
WDR Review - Amend:	Not reported
WDR Review - Revise/Renew:	Not reported
WDR Review - Rescind:	Not reported
WDR Review - No Action Required:	Not reported
WDR Review - Pending:	Not reported
WDR Review - Planned:	Not reported
Status Enrollee:	N
Individual/General:	I

AMI-3800 HOMESTEAD (Continued) **S102423592**

Fee Code:	Not reported
Direction/Voice:	Passive
Enforcement Id(EID):	222948
Region:	2
Order / Resolution Number:	95-140
Enforcement Action Type:	Clean-up and Abatement Order
Effective Date:	06/21/1995
Adoption/Issuance Date:	Not reported
Achieve Date:	Not reported
Termination Date:	Not reported
ACL Issuance Date:	Not reported
EPL Issuance Date:	Not reported
Status:	Active
Title:	Enforcement - 2 438182N01
Description:	SCR-
Program:	UNREGS
Latest Milestone Completion Date:	Not reported
# Of Programs1:	1
Total Assessment Amount:	0
Initial Assessed Amount:	0
Liability $ Amount:	0
Project $ Amount:	0
Liability $ Paid:	0
Project $ Completed:	0
Total $ Paid/Completed Amount:	0

HIST CORTESE:

edr_fname:	SCR-AMI-3800 HOMESTEAD
edr_fadd1:	3800 HOMESTEAD
City,State,Zip:	SANTA CLARA, CA 95051
Region:	CORTESE
Facility County Code:	43
Reg By:	WBC&D
Reg Id:	2 438182N01

NPDES:

Name:	KAISER PARKING LOT
Address:	3800 HOMESTEAD ROAD
City,State,Zip:	SANTA CLARA, CA 95051
Facility Status:	Terminated
NPDES Number:	CAS000002
Region:	2
Agency Number:	0
Regulatory Measure ID:	455831
Place ID:	Not reported
Order Number:	2009-0009-DWQ
WDID:	2 43C373534
Regulatory Measure Type:	Enrollee
Program Type:	Construction
Adoption Date Of Regulatory Measure:	Not reported
Effective Date Of Regulatory Measure:	07/27/2015
Termination Date Of Regulatory Measure:	11/30/2017
Expiration Date Of Regulatory Measure:	Not reported
Discharge Address:	284 Hospital Pkwy
Discharge Name:	Kaiser Foundation Health Plan
Discharge City:	San Jose

AMI-3800 HOMESTEAD (Continued) **S102423592**

Discharge State:	California
Discharge Zip:	95119
Status:	Not reported
Status Date:	Not reported
Operator Name:	Not reported
Operator Address:	Not reported
Operator City:	Not reported
Operator State:	Not reported
Operator Zip:	Not reported

NPDES as of 03/2018:

NPDES Number:	CAS000002
Status:	Terminated
Agency Number:	0
Region:	2
Regulatory Measure ID:	455831
Order Number:	2009-0009-DWQ
Regulatory Measure Type:	Enrollee
Place ID:	Not reported
WDID:	2 43C373534
Program Type:	Construction
Adoption Date Of Regulatory Measure:	Not reported
Effective Date Of Regulatory Measure:	07/27/2015
Expiration Date Of Regulatory Measure:	Not reported
Termination Date Of Regulatory Measure:	11/30/2017
Discharge Name:	Kaiser Foundation Health Plan
Discharge Address:	284 Hospital Pkwy
Discharge City:	San Jose
Discharge State:	California
Discharge Zip:	95119
Received Date:	Not reported
Processed Date:	Not reported
Status:	Not reported
Status Date:	Not reported
Place Size:	Not reported
Place Size Unit:	Not reported
Contact:	Not reported
Contact Title:	Not reported
Contact Phone:	Not reported
Contact Phone Ext:	Not reported
Contact Email:	Not reported
Operator Name:	Not reported
Operator Address:	Not reported
Operator City:	Not reported
Operator State:	Not reported
Operator Zip:	Not reported
Operator Contact:	Not reported
Operator Contact Title:	Not reported
Operator Contact Phone:	Not reported
Operator Contact Phone Ext:	Not reported
Operator Contact Email:	Not reported
Operator Type:	Not reported
Developer:	Not reported
Developer Address:	Not reported
Developer City:	Not reported
Developer State:	Not reported
Developer Zip:	Not reported
Developer Contact:	Not reported

AMI-3800 HOMESTEAD (Continued) **S102423592**

Developer Contact Title:	Not reported
Constype Linear Utility Ind:	Not reported
Emergency Phone:	Not reported
Emergency Phone Ext:	Not reported
Constype Above Ground Ind:	Not reported
Constype Below Ground Ind:	Not reported
Constype Cable Line Ind:	Not reported
Constype Comm Line Ind:	Not reported
Constype Commertial Ind:	Not reported
Constype Electrical Line Ind:	Not reported
Constype Gas Line Ind:	Not reported
Constype Industrial Ind:	Not reported
Constype Other Description:	Not reported
Constype Other Ind:	Not reported
Constype Recons Ind:	Not reported
Constype Residential Ind:	Not reported
Constype Transport Ind:	Not reported
Constype Utility Description:	Not reported
Constype Utility Ind:	Not reported
Constype Water Sewer Ind:	Not reported
Dir Discharge Uswater Ind:	Not reported
Receiving Water Name:	Not reported
Certifier:	Not reported
Certifier Title:	Not reported
Certification Date:	Not reported
Primary Sic:	Not reported
Secondary Sic:	Not reported
Tertiary Sic:	Not reported
NPDES Number:	Not reported
Status:	Not reported
Agency Number:	Not reported
Region:	2
Regulatory Measure ID:	455831
Order Number:	Not reported
Regulatory Measure Type:	Construction
Place ID:	Not reported
WDID:	2 43C373534
Program Type:	Not reported
Adoption Date Of Regulatory Measure:	Not reported
Effective Date Of Regulatory Measure:	Not reported
Expiration Date Of Regulatory Measure:	Not reported
Termination Date Of Regulatory Measure:	Not reported
Discharge Name:	Not reported
Discharge Address:	Not reported
Discharge City:	Not reported
Discharge State:	Not reported
Discharge Zip:	Not reported
Received Date:	06/10/2015
Processed Date:	07/27/2015
Status:	Active
Status Date:	07/27/2015
Place Size:	4.5
Place Size Unit:	Acres
Contact:	Lea Ann Knight
Contact Title:	Senior Project Manager
Contact Phone:	408-363-4499

AMI-3800 HOMESTEAD (Continued) **S102423592**

Contact Phone Ext:	Not reported
Contact Email:	lea.ann.knight@kp.org
Operator Name:	Kaiser Foundation Health Plan
Operator Address:	284 Hospital Pkwy
Operator City:	San Jose
Operator State:	California
Operator Zip:	95119
Operator Contact:	Lea Ann Knight
Operator Contact Title:	Senior Project Manager
Operator Contact Phone:	408-363-4499
Operator Contact Phone Ext:	Not reported
Operator Contact Email:	lea.ann.knight@kp.org
Operator Type:	Other
Developer:	Whiting Turner Contracting Company
Developer Address:	4690 Chabot Drive #120
Developer City:	Pleasanton
Developer State:	California
Developer Zip:	94588
Developer Contact:	Viktor Gabriel Ferreras
Developer Contact Title:	Not reported
Constype Linear Utility Ind:	N
Emergency Phone:	Not reported
Emergency Phone Ext:	Not reported
Constype Above Ground Ind:	N
Constype Below Ground Ind:	N
Constype Cable Line Ind:	N
Constype Comm Line Ind:	N
Constype Commertial Ind:	Y
Constype Electrical Line Ind:	N
Constype Gas Line Ind:	N
Constype Industrial Ind:	N
Constype Other Description:	Not reported
Constype Other Ind:	N
Constype Recons Ind:	N
Constype Residential Ind:	N
Constype Transport Ind:	N
Constype Utility Description:	Not reported
Constype Utility Ind:	N
Constype Water Sewer Ind:	N
Dir Discharge Uswater Ind:	N
Receiving Water Name:	Not reported
Certifier:	Lee Ann Knight
Certifier Title:	Senior Project Manager
Certification Date:	10-JUN-15
Primary Sic:	Not reported
Secondary Sic:	Not reported
Tertiary Sic:	Not reported

Name:	KAISER PARKING LOT
Address:	3800 HOMESTEAD ROAD
City,State,Zip:	SANTA CLARA, CA 95051
Facility Status:	Not reported
NPDES Number:	Not reported
Region:	Not reported
Agency Number:	Not reported
Regulatory Measure ID:	Not reported

AMI-3800 HOMESTEAD (Continued) **S102423592**

Place ID:	Not reported
Order Number:	Not reported
WDID:	2 43C373534
Regulatory Measure Type:	Construction
Program Type:	Not reported
Adoption Date Of Regulatory Measure:	Not reported
Effective Date Of Regulatory Measure:	Not reported
Termination Date Of Regulatory Measure:	Not reported
Expiration Date Of Regulatory Measure:	Not reported
Discharge Address:	Not reported
Discharge Name:	Not reported
Discharge City:	Not reported
Discharge State:	Not reported
Discharge Zip:	Not reported
Status:	Terminated
Status Date:	11/30/2017
Operator Name:	Kaiser Foundation Health Plan
Operator Address:	284 Hospital Pkwy
Operator City:	San Jose
Operator State:	California
Operator Zip:	95119

NPDES as of 03/2018:

NPDES Number:	CAS000002
Status:	Terminated
Agency Number:	0
Region:	2
Regulatory Measure ID:	455831
Order Number:	2009-0009-DWQ
Regulatory Measure Type:	Enrollee
Place ID:	Not reported
WDID:	2 43C373534
Program Type:	Construction
Adoption Date Of Regulatory Measure:	Not reported
Effective Date Of Regulatory Measure:	07/27/2015
Expiration Date Of Regulatory Measure:	Not reported
Termination Date Of Regulatory Measure:	11/30/2017
Discharge Name:	Kaiser Foundation Health Plan
Discharge Address:	284 Hospital Pkwy
Discharge City:	San Jose
Discharge State:	California
Discharge Zip:	95119
Received Date:	Not reported
Processed Date:	Not reported
Status:	Not reported
Status Date:	Not reported
Place Size:	Not reported
Place Size Unit:	Not reported
Contact:	Not reported
Contact Title:	Not reported
Contact Phone:	Not reported
Contact Phone Ext:	Not reported
Contact Email:	Not reported
Operator Name:	Not reported
Operator Address:	Not reported
Operator City:	Not reported
Operator State:	Not reported
Operator Zip:	Not reported

AMI-3800 HOMESTEAD (Continued) **S102423592**

Operator Contact:	Not reported
Operator Contact Title:	Not reported
Operator Contact Phone:	Not reported
Operator Contact Phone Ext:	Not reported
Operator Contact Email:	Not reported
Operator Type:	Not reported
Developer:	Not reported
Developer Address:	Not reported
Developer City:	Not reported
Developer State:	Not reported
Developer Zip:	Not reported
Developer Contact:	Not reported
Developer Contact Title:	Not reported
Constype Linear Utility Ind:	Not reported
Emergency Phone:	Not reported
Emergency Phone Ext:	Not reported
Constype Above Ground Ind:	Not reported
Constype Below Ground Ind:	Not reported
Constype Cable Line Ind:	Not reported
Constype Comm Line Ind:	Not reported
Constype Commertial Ind:	Not reported
Constype Electrical Line Ind:	Not reported
Constype Gas Line Ind:	Not reported
Constype Industrial Ind:	Not reported
Constype Other Description:	Not reported
Constype Other Ind:	Not reported
Constype Recons Ind:	Not reported
Constype Residential Ind:	Not reported
Constype Transport Ind:	Not reported
Constype Utility Description:	Not reported
Constype Utility Ind:	Not reported
Constype Water Sewer Ind:	Not reported
Dir Discharge Uswater Ind:	Not reported
Receiving Water Name:	Not reported
Certifier:	Not reported
Certifier Title:	Not reported
Certification Date:	Not reported
Primary Sic:	Not reported
Secondary Sic:	Not reported
Tertiary Sic:	Not reported
NPDES Number:	Not reported
Status:	Not reported
Agency Number:	Not reported
Region:	2
Regulatory Measure ID:	455831
Order Number:	Not reported
Regulatory Measure Type:	Construction
Place ID:	Not reported
WDID:	2 43C373534
Program Type:	Not reported
Adoption Date Of Regulatory Measure:	Not reported
Effective Date Of Regulatory Measure:	Not reported
Expiration Date Of Regulatory Measure:	Not reported
Termination Date Of Regulatory Measure:	Not reported
Discharge Name:	Not reported
Discharge Address:	Not reported

AMI-3800 HOMESTEAD (Continued) **S102423592**

Discharge City:	Not reported
Discharge State:	Not reported
Discharge Zip:	Not reported
Received Date:	06/10/2015
Processed Date:	07/27/2015
Status:	Active
Status Date:	07/27/2015
Place Size:	4.5
Place Size Unit:	Acres
Contact:	Lea Ann Knight
Contact Title:	Senior Project Manager
Contact Phone:	408-363-4499
Contact Phone Ext:	Not reported
Contact Email:	lea.ann.knight@kp.org
Operator Name:	Kaiser Foundation Health Plan
Operator Address:	284 Hospital Pkwy
Operator City:	San Jose
Operator State:	California
Operator Zip:	95119
Operator Contact:	Lea Ann Knight
Operator Contact Title:	Senior Project Manager
Operator Contact Phone:	408-363-4499
Operator Contact Phone Ext:	Not reported
Operator Contact Email:	lea.ann.knight@kp.org
Operator Type:	Other
Developer:	Whiting Turner Contracting Company
Developer Address:	4690 Chabot Drive #120
Developer City:	Pleasanton
Developer State:	California
Developer Zip:	94588
Developer Contact:	Viktor Gabriel Ferreras
Developer Contact Title:	Not reported
Constype Linear Utility Ind:	N
Emergency Phone:	Not reported
Emergency Phone Ext:	Not reported
Constype Above Ground Ind:	N
Constype Below Ground Ind:	N
Constype Cable Line Ind:	N
Constype Comm Line Ind:	N
Constype Commertial Ind:	Y
Constype Electrical Line Ind:	N
Constype Gas Line Ind:	N
Constype Industrial Ind:	N
Constype Other Description:	Not reported
Constype Other Ind:	N
Constype Recons Ind:	N
Constype Residential Ind:	N
Constype Transport Ind:	N
Constype Utility Description:	Not reported
Constype Utility Ind:	N
Constype Water Sewer Ind:	N
Dir Discharge Uswater Ind:	N
Receiving Water Name:	Not reported
Certifier:	Lee Ann Knight
Certifier Title:	Senior Project Manager
Certification Date:	10-JUN-15
Primary Sic:	Not reported

AMI-3800 HOMESTEAD (Continued) **S102423592**

Secondary Sic: Not reported
Tertiary Sic: Not reported

CIWQS:
Name: 3800 HOMESTEAD RD, AMI
Address: 3800 HOMESTEAD
City,State,Zip: SANTA CLARA, CA 95051
Agency: American Microsystems Inc AMI
Agency Address: 2300 Buckskin Road, Pocatello, ID 83201
Place/Project Type: Groundwater Cleanup Site
SIC/NAICS: Not reported
Region: 2
Program: NPDNONMUNIPRCS
Regulatory Measure Status: Historical
Regulatory Measure Type: Enrollee
Order Number: R2-2004-0055
WDID: 2 438182001
NPDES Number: CAG912003
Adoption Date: 01/25/1995
Effective Date: 01/25/1995
Termination Date: 06/16/2005
Expiration/Review Date: 07/20/1999
Design Flow: 0.2016
Major/Minor: Minor
Complexity: B
TTWQ: 2
Enforcement Actions within 5 years: 0
Violations within 5 years: 0
Latitude: 37.337791
Longitude: -122.000691

Name: KAISER PARKING LOT
Address: 3800 HOMESTEAD ROAD
City,State,Zip: SANTA CLARA, CA 95051
Agency: Kaiser Foundation Health Plan
Agency Address: 284 Hospital Pkwy Building K, San Jose, CA 95119
Place/Project Type: Construction - Commercial
SIC/NAICS: Not reported
Region: 2
Program: CONSTW
Regulatory Measure Status: Terminated
Regulatory Measure Type: Storm water construction
Order Number: 2009-0009-DWQ
WDID: 2 43C373534
NPDES Number: CAS000002
Adoption Date: 01/01/1900
Effective Date: 07/27/2015
Termination Date: 11/30/2017
Expiration/Review Date: 01/01/1900
Design Flow: Not reported
Major/Minor: Not reported
Complexity: Not reported
TTWQ: Not reported
Enforcement Actions within 5 years: 0
Violations within 5 years: 0
Latitude: 37.33609

AMI-3800 HOMESTEAD (Continued) **S102423592**

Longitude: -122.00146

CERS:
Name: AMERICAN MICROSYSTEMS INC.
Address: 3800 HOMESTEAD RD
City,State,Zip: SANTA CLARA, CA 95051
Site ID: 224104
CERS ID: 110006188384
CERS Description: US EPA Air Emission Inventory System (EIS)

Affiliation:
Affiliation Type Desc: Local Agency Caseworker
Entity Name: GEORGE COOK SANTA CLARA VLY WTR DIST
Entity Title: Not reported
Affiliation Address: 5750 ALMADEN EXPRESSWAY
Affiliation City: SANJOSE
Affiliation State: Not reported
Affiliation Country: Not reported
Affiliation Zip: Not reported
Affiliation Phone: Not reported

Affiliation Type Desc: Local Agency Caseworker
Entity Name: GEORGE COOK - SANTA CLARA VALLEY WATER DISTRICT
Entity Title: Not reported
Affiliation Address: 5750 ALMADEN EXPRESSWAY
Affiliation City: SAN JOSE
Affiliation State: CA
Affiliation Country: Not reported
Affiliation Zip: Not reported
Affiliation Phone: 4082652607

Affiliation Type Desc: Regional Board Caseworker
Entity Name: Roger Papler - SAN FRANCISCO BAY RWQCB (REGION 2)
Entity Title: Not reported
Affiliation Address: 1515 CLAY STREET, SUITE 1500
Affiliation City: OAKLAND
Affiliation State: CA
Affiliation Country: Not reported
Affiliation Zip: Not reported
Affiliation Phone: Not reported

Affiliation Type Desc: Regional Board Caseworker
Entity Name: ROGER PAPLER SAN FRANCISCO BAY RWQCB REGN 2ND
Entity Title: Not reported
Affiliation Address: 1515 CLAY STREETNA SUITE 1500
Affiliation City: OAKLAND
Affiliation State: Not reported
Affiliation Country: Not reported
Affiliation Zip: Not reported
Affiliation Phone: Not reported

Name: AMERICAN MICROSYSTEMS INC.
Address: 3800 HOMESTEAD RD
City,State,Zip: SANTA CLARA, CA 95051
Site ID: 224104
CERS ID: SL20290907

AMI-3800 HOMESTEAD (Continued) **S102423592**

CERS Description: Cleanup Program Site

Affiliation:

Affiliation Type Desc: Local Agency Caseworker
Entity Name: GEORGE COOK SANTA CLARA VLY WTR DIST
Entity Title: Not reported
Affiliation Address: 5750 ALMADEN EXPRESSWAY
Affiliation City: SANJOSE
Affiliation State: Not reported
Affiliation Country: Not reported
Affiliation Zip: Not reported
Affiliation Phone: Not reported

Affiliation Type Desc: Local Agency Caseworker
Entity Name: GEORGE COOK - SANTA CLARA VALLEY WATER DISTRICT
Entity Title: Not reported
Affiliation Address: 5750 ALMADEN EXPRESSWAY
Affiliation City: SAN JOSE
Affiliation State: CA
Affiliation Country: Not reported
Affiliation Zip: Not reported
Affiliation Phone: 4082652607

Affiliation Type Desc: Regional Board Caseworker
Entity Name: Roger Papler - SAN FRANCISCO BAY RWQCB (REGION 2)
Entity Title: Not reported
Affiliation Address: 1515 CLAY STREET, SUITE 1500
Affiliation City: OAKLAND
Affiliation State: CA
Affiliation Country: Not reported
Affiliation Zip: Not reported
Affiliation Phone: Not reported

Affiliation Type Desc: Regional Board Caseworker
Entity Name: ROGER PAPLER SAN FRANCISCO BAY RWQCB REGN 2ND
Entity Title: Not reported
Affiliation Address: 1515 CLAY STREETNA SUITE 1500
Affiliation City: OAKLAND
Affiliation State: Not reported
Affiliation Country: Not reported
Affiliation Zip: Not reported
Affiliation Phone: Not reported

Name: 3800 HOMESTEAD RD, AMI
Address: 3800 HOMESTEAD
City,State,Zip: SANTA CLARA, CA 95051
Site ID: 348369
CERS ID: 202530
CERS Description: NPDES Wastewater and Stormwater

Violations:

Site ID: 348369
Site Name: 3800 Homestead Rd, AMI
Violation Date: 01-01-1995
Citation: California Water Code
Violation Description: Not reported
Violation Notes: The facility used trichloroethene in its transistor and other

AMI-3800 HOMESTEAD (Continued) **S102423592**

electronic manufacturing operations. Volatile organic chemicals such as trichloroethene, freons, and trichloroethane were used in the manufacturing operations, and released to soil and groundwa

Violation Division: Water Boards
Violation Program: NPDNONMUNI
Violation Source: CIWQS

Enforcement Action:
Site ID: 348369
Site Name: 3800 Homestead Rd, AMI
Site Address: 3800 HOMESTEAD
Site City: SANTA CLARA
Site Zip: 95051
Enf Action Date: 01-27-1999
Enf Action Type: Clean-up and Abatement Order
Enf Action Description: Clean-up and Abatement Order
Enf Action Notes: Not reported
Enf Action Division: Water Boards
Enf Action Program: UNSPEC
Enf Action Source: CIWQS

Name: AMI
Address: 3800 HOMESTEAD RD
City,State,Zip: SANTA CLARA, CA 95051
Site ID: 258895
CERS ID: T0608591800
CERS Description: Leaking Underground Storage Tank Cleanup Site

Affiliation:
Affiliation Type Desc: Regional Board Caseworker
Entity Name: Regional Water Board - SAN FRANCISCO BAY RWQCB (REGION 2)
Entity Title: Not reported
Affiliation Address: 1515 CLAY ST SUITE 1400
Affiliation City: OAKLAND
Affiliation State: CA
Affiliation Country: Not reported
Affiliation Zip: Not reported
Affiliation Phone: Not reported

K90 **EMCON ASSOCIATES** **EMI S103656305**
WSW **3800 HOMESTEAD ROAD** **HWP N/A**
1/4-1/2 **SANTA CLARA, CA 95051**
0.366 mi.
1935 ft. **Site 3 of 4 in cluster K**

Relative:
Higher

Actual:
145 ft.

EMI:
Name: EMCON ASSOCIATES
Address: 3800 HOMESTEAD ROAD
City,State,Zip: SANTA CLARA, CA 950510000
Year: 1990
County Code: 43
Air Basin: SF
Facility ID: 5889
Air District Name: BA
SIC Code: 3671
Air District Name: BAY AREA AQMD

EMCON ASSOCIATES (Continued) **S103656305**

Community Health Air Pollution Info System:	Not reported
Consolidated Emission Reporting Rule:	Not reported
Total Organic Hydrocarbon Gases Tons/Yr:	0
Reactive Organic Gases Tons/Yr:	0
Carbon Monoxide Emissions Tons/Yr:	0
NOX - Oxides of Nitrogen Tons/Yr:	0
SOX - Oxides of Sulphur Tons/Yr:	0
Particulate Matter Tons/Yr:	0
Part. Matter 10 Micrometers and Smllr Tons/Yr:	0

HWP:

Name:	AMERICAN MICRO SYSTEMS INCORPORATED
Address:	3800 HOMESTEAD ROAD
City,State,Zip:	SANTA CLARA, CA 950510000
EPA Id:	CAD046491577
Cleanup Status:	CLOSED
Latitude:	37.33644
Longitude:	-122.0010
Facility Type:	Historical - Non-Operating
Facility Size:	Not reported
Team:	Not reported
Supervisor:	Not reported
Site Code:	Not reported
Assembly District:	25
Senate District:	10
Public Information Officer:	Not reported
Public Information Officer:	Not reported

Closure:

EPA Id:	CAD046491577
Facility Type:	Historical - Non-Operating
Unit Names:	Unit1
Event Description:	Closure Administrative - ISSUE CLOSURE VERIFICATION
Actual Date:	03/20/2017

K91 **AMI** **SEMS-ARCHIVE** **1003878791**
WSW **3800 HOMESTEAD RD** **CAD980892954**
1/4-1/2 **SANTA CLARA, CA 95051**
0.366 mi.
1935 ft. **Site 4 of 4 in cluster K**

Relative:
Higher

Actual:
145 ft.

SEMS Archive:

Site ID:	0902221
EPA ID:	CAD980892954
Name:	AMI
Address:	3800 HOMESTEAD RD
Address 2:	Not reported
City,State,Zip:	SANTA CLARA, CA 95051
Cong District:	13
FIPS Code:	06085
FF:	N
NPL:	Not on the NPL
Non NPL Status:	NFRAP-Site does not qualify for the NPL based on existing information

SEMS Archive Detail:

Region:	09
Site ID:	0902221

AMI (Continued) **1003878791**

EPA ID: CAD980892954
Site Name: AMI
NPL: N
FF: N
OU: 00
Action Code: VS
Action Name: ARCH SITE
SEQ: 1
Start Date: Not reported
Finish Date: 1987-12-01 05:00:00
Qual: Not reported
Current Action Lead: EPA Perf In-Hse

Region: 09
Site ID: 0902221
EPA ID: CAD980892954
Site Name: AMI
NPL: N
FF: N
OU: 00
Action Code: PA
Action Name: PA
SEQ: 1
Start Date: Not reported
Finish Date: 1987-12-01 05:00:00
Qual: N
Current Action Lead: EPA Perf

Region: 09
Site ID: 0902221
EPA ID: CAD980892954
Site Name: AMI
NPL: N
FF: N
OU: 00
Action Code: DS
Action Name: DISCVRY
SEQ: 1
Start Date: 1985-04-01 06:00:00
Finish Date: 1985-04-01 06:00:00
Qual: Not reported
Current Action Lead: St Perf

92
WSW
1/2-1
0.512 mi.
2703 ft.

Relative:
Higher

Actual:
147 ft.

SIEMENS-19000 HOMESTEAD RD
19000 HOMESTEAD
CUPERTINO, CA 94014

ENVIROSTOR **S104573904**
CPS-SLIC **N/A**
DEED
Cortese
ENF
HIST CORTESE
CIWQS
CERS

ENVIROSTOR:
Name: SIEMENS COMPONENTS, INC., OPTO ELECTRONICS
Address: 19000 HOMESTEAD ROAD
City,State,Zip: CUPERTINO, CA 95014
Facility ID: 71002455

SIEMENS-19000 HOMESTEAD RD (Continued) **S104573904**

Status: Inactive - Needs Evaluation
Status Date: Not reported
Site Code: Not reported
Site Type: Tiered Permit
Site Type Detailed: Tiered Permit
Acres: Not reported
NPL: NO
Regulatory Agencies: NONE SPECIFIED
Lead Agency: NONE SPECIFIED
Program Manager: Not reported
Supervisor: Not reported
Division Branch: Cleanup Berkeley
Assembly: 28
Senate: 15
Special Program: Not reported
Restricted Use: NO
Site Mgmt Req: NONE SPECIFIED
Funding: Not reported
Latitude: 37.33675
Longitude: -122.0045
APN: NONE SPECIFIED
Past Use: NONE SPECIFIED
Potential COC: NONE SPECIFIED
Confirmed COC: NONE SPECIFIED
Potential Description: NONE SPECIFIED
Alias Name: CAD053236212
Alias Type: EPA Identification Number
Alias Name: 71002455
Alias Type: Envirostor ID Number

Completed Info:
Completed Area Name: Not reported
Completed Sub Area Name: Not reported
Completed Document Type: Not reported
Completed Date: Not reported
Comments: Not reported

Future Area Name: Not reported
Future Sub Area Name: Not reported
Future Document Type: Not reported
Future Due Date: Not reported
Schedule Area Name: Not reported
Schedule Sub Area Name: Not reported
Schedule Document Type: Not reported
Schedule Due Date: Not reported
Schedule Revised Date: Not reported

CPS-SLIC:
Name: SIEMENS (SMI HOLDING LLC)
Address: 19000 HOMESTEAD ROAD
City,State,Zip: CUPERTINO, CA 95014-0716
Region: STATE
Facility Status: Open - Remediation
Status Date: 06/01/1983
Global Id: SL721101218
Lead Agency: SAN FRANCISCO BAY RWQCB (REGION 2)
Lead Agency Case Number: Not reported

SIEMENS-19000 HOMESTEAD RD (Continued) **S104573904**

Latitude:	37.336634
Longitude:	-122.004595
Case Type:	Cleanup Program Site
Case Worker:	RWP
Local Agency:	SANTA CLARA VALLEY WATER DISTRICT
RB Case Number:	43S0110
File Location:	Regional Board
Potential Media Affected:	Other Groundwater (uses other than drinking water), Soil
Potential Contaminants of Concern:	1,1,1-Trichloroethane (TCA), Trichloroethylene (TCE)
Site History:	The Siemens property is a two property Superfund site property along with the adjacent upgradient former Intersil /DTKM. Similar to the Teledyne-Spectraphysics North Bayshore Area, there is also the "Intersil/Siemens" off-property area to the north of the Siemens property. Siemens collects groundwater from the off-property area and pumps it through the on-property groundwater extraction and treatment (GWET) system. Underground storage tank removal, soil excavation and soil vapor extraction have substantially decreased groundwater-CVOC levels at the former Siemens property. Siemens curtailed their vapor extraction system in 2004 after removing approximately 19,000 pounds of volatile organic compounds from the vadose zone alone.. Since that time they voluntarily performed a pilot study testing the feasibility of enhanced reductive dechlorination on the north side of the property and proceeded without Water Board oversight to expand ERD pilot study that was interrupted several years ago by lowered groundwater levels. Results of the pilot study have not been submitted to the Regional Water Board. Since that time they voluntarily performed an enhanced reductive dechlorination (ERD) pilot study on the north side of the property and proceeded without Water Board oversight to expand ERD pilot study that was interrrupted several years ago by lowered groundwater levels. Results of the ERD pilot study have not been submitted to the Water Board. Groundwater extraction and treatment along north and south margins of the site has hydraulically contained groundwater contaminants for over 20 years. The water-bearing zones of concern were recently re-designated A2, A3, and A4 Zones within the A aquifer. During the 1990s, above-average rainfall raised groundwater levels by 50 feet to create a resaturated zone, currently designated as the A2 And A3 Zones. Based on results of soil cleanup confirmation sampling in the south portion of the property,Siemens encountered groundwater-TCE up to 3,000 parts per billion (ppb) in the A2 Zone. After reporting these results to the Regional Water Board, we required the Responsible Party for former Intersil (GE) to re-characterize their side of the A2 Zone where they detected groundwater-TCE levels up to 9,000 ppb. Siemen has been conducting followup on-property ERD pilot studies that showed promising results indicating TCE levels lowered by at least a factor of 10. On-property vapor intrusion (VI) concerns arose within the last five years, when on-property Kaiser employees were mis-informed by Kaiser management that they were not working on a Superfund site property, Indoor air sampling was then conducted in the building and based on indoor air CVOC levels similar to ambient air levels, the vapor intrusion evaluation concluded that vapor intrusion is not occurring. However, the employees no longer trusted anything management after misinforming them about the contaminated nature of the property. When Kaiser engaged the Regional Water Board, we issued a fact sheet summarizing Indoor air sampling results in the context of toxicological principles, the Kaiser employees were reportedly satisfied. Off-property vapor intrusion evaluation has

SIEMENS-19000 HOMESTEAD RD (Continued) **S104573904**

been completed across the on- and off-property areas and indicated that no vapor intrusion is occurring above levels of concern. Subsequent and very thorough re-evaluation of on- and off-property residential VI verified ND levels of TCE in the off-property residential IA and below-ESL levels in the on-property commercial buildings.

Click here to access the California GeoTracker records for this facility:

DEED:
Name: SIEMENS (SMI HOLDING LLC)
Address: 19000 HOMESTEAD ROAD
City,State,Zip: CUPERTINO, CA
Envirostor ID: SL721101218
Area: Not reported
Sub Area: Not reported
Site Type: SLIC
Status: OPEN - REMEDIATION
Agency: SWRCB
Covenant Uploaded: Y
Deed Date(s): 12/14/2009
File Name: Geotracker Land Use/Deed Restrictions

Name: SIEMENS (SMI HOLDING LLC)
Address: 19000 HOMESTEAD ROAD
City,State,Zip: CUPERTINO, CA
Envirostor ID: SL721101218
Area: Not reported
Sub Area: Not reported
Site Type: SLIC
Status: OPEN - REMEDIATION
Agency: SWRCB
Covenant Uploaded: Y
Deed Date(s): 04/14/2000
File Name: Geotracker Land Use/Deed Restrictions

CORTESE:
Name: SIEMENS-19000 HOMESTEAD RD
Address: 19000 HOMESTEAD
City,State,Zip: CUPERTINO, CA 94014
Region: CORTESE
Envirostor Id: Not reported
Global ID: Not reported
Site/Facility Type: Not reported
Cleanup Status: Not reported
Status Date: Not reported
Site Code: Not reported
Latitude: Not reported
Longitude: Not reported
Owner: Not reported
Enf Type: Not reported
Swat R: Not reported
Flag: CORTESE
Order No: Not reported
Waste Discharge System No: Not reported
Effective Date: Not reported

SIEMENS-19000 HOMESTEAD RD (Continued) **S104573904**

Region 2:	Not reported
WID Id:	Not reported
Solid Waste Id No:	Not reported
Waste Management Uit Name:	Not reported
File Name:	Cease Desist Orders & Cleanup Abatement Orders

ENF:

Name:	SIEMENS-19000 HOMESTEAD RD
Address:	19000 HOMESTEAD
City,State,Zip:	CUPERTINO, CA 94014
Region:	2
Facility Id:	256876
Agency Name:	Not reported
Place Type:	Facility
Place Subtype:	Not reported
Facility Type:	Industrial
Agency Type:	Not reported
# Of Agencies:	Not reported
Place Latitude:	Not reported
Place Longitude:	Not reported
SIC Code 1:	3674
SIC Desc 1:	Semiconductors and Related Devices
SIC Code 2:	Not reported
SIC Desc 2:	Not reported
SIC Code 3:	Not reported
SIC Desc 3:	Not reported
NAICS Code 1:	Not reported
NAICS Desc 1:	Not reported
NAICS Code 2:	Not reported
NAICS Desc 2:	Not reported
NAICS Code 3:	Not reported
NAICS Desc 3:	Not reported
# Of Places:	1
Source Of Facility:	Enf Action
Design Flow:	Not reported
Threat To Water Quality:	Not reported
Complexity:	Not reported
Pretreatment:	Not reported
Facility Waste Type:	Not reported
Facility Waste Type 2:	Not reported
Facility Waste Type 3:	Not reported
Facility Waste Type 4:	Not reported
Program:	Not reported
Program Category1:	Not reported
Program Category2:	UNREGS
# Of Programs:	Not reported
WDID:	Not reported
Reg Measure Id:	Not reported
Reg Measure Type:	Not reported
Region:	Not reported
Order #:	Not reported
Npdes# CA#:	Not reported
Major-Minor:	Not reported
Npdes Type:	Not reported
Reclamation:	Not reported
Dredge Fill Fee:	Not reported
301H:	Not reported

SIEMENS-19000 HOMESTEAD RD (Continued) **S104573904**

Application Fee Amt Received:	Not reported
Status:	Not reported
Status Date:	Not reported
Effective Date:	Not reported
Expiration/Review Date:	Not reported
Termination Date:	Not reported
WDR Review - Amend:	Not reported
WDR Review - Revise/Renew:	Not reported
WDR Review - Rescind:	Not reported
WDR Review - No Action Required:	Not reported
WDR Review - Pending:	Not reported
WDR Review - Planned:	Not reported
Status Enrollee:	Not reported
Individual/General:	Not reported
Fee Code:	Not reported
Direction/Voice:	Not reported
Enforcement Id(EID):	222537
Region:	2
Order / Resolution Number:	90-11902
Enforcement Action Type:	Clean-up and Abatement Order
Effective Date:	08/15/1990
Adoption/Issuance Date:	Not reported
Achieve Date:	Not reported
Termination Date:	Not reported
ACL Issuance Date:	Not reported
EPL Issuance Date:	Not reported
Status:	Active
Title:	Enforcement - 2 438124N01
Description:	SCR-& REMEDIAL ACTION PLAN
Program:	ENFCAO
Latest Milestone Completion Date:	Not reported
# Of Programs1:	1
Total Assessment Amount:	0
Initial Assessed Amount:	0
Liability $ Amount:	0
Project $ Amount:	0
Liability $ Paid:	0
Project $ Completed:	0
Total $ Paid/Completed Amount:	0

HIST CORTESE:

edr_fname:	SCR-SIEMENS-19000 HOMESTE
edr_fadd1:	19000 HOMESTEAD
City,State,Zip:	CUPERTINO, CA 95014
Region:	CORTESE
Facility County Code:	43
Reg By:	WBC&D
Reg Id:	2 438124NO1

CIWQS:

Name:	SIEMENS-19000 HOMESTEAD RD
Address:	19000 HOMESTEAD
City,State,Zip:	CUPERTINO, CA 94014
Agency:	SMI Holding LLC
Agency Address:	170 South Wood Avenue 6th Flr, A&R, Iselin, NJ 08830
Place/Project Type:	Other

SIEMENS-19000 HOMESTEAD RD (Continued) **S104573904**

SIC/NAICS:	3674
Region:	2
Program:	UNREGS
Regulatory Measure Status:	Historical
Regulatory Measure Type:	WDR
Order Number:	86-048
WDID:	2 438124N01
NPDES Number:	Not reported
Adoption Date:	06/18/1986
Effective Date:	06/18/1986
Termination Date:	01/01/1900
Expiration/Review Date:	06/18/1989
Design Flow:	0.0001
Major/Minor:	Not reported
Complexity:	A
TTWQ:	1
Enforcement Actions within 5 years:	0
Violations within 5 years:	0
Latitude:	Not reported
Longitude:	Not reported

CERS:

Name:	SIEMENS (SMI HOLDING LLC)
Address:	19000 HOMESTEAD ROAD
City,State,Zip:	CUPERTINO, CA 95014-0716
Site ID:	190039
CERS ID:	SL721101218
CERS Description:	Cleanup Program Site

Affiliation:

Affiliation Type Desc:	Local Agency Caseworker
Entity Name:	GEORGE COOK - SANTA CLARA VALLEY WATER DISTRICT
Entity Title:	Not reported
Affiliation Address:	5750 ALMADEN EXPRESSWAY
Affiliation City:	SAN JOSE
Affiliation State:	CA
Affiliation Country:	Not reported
Affiliation Zip:	Not reported
Affiliation Phone:	4082652607

Affiliation Type Desc:	Regional Board Caseworker
Entity Name:	Roger Papler - SAN FRANCISCO BAY RWQCB (REGION 2)
Entity Title:	Not reported
Affiliation Address:	1515 CLAY STREET, SUITE 1500
Affiliation City:	OAKLAND
Affiliation State:	CA
Affiliation Country:	Not reported
Affiliation Zip:	Not reported
Affiliation Phone:	Not reported

93
WSW
1/2-1
0.584 mi.
3086 ft.

INTERSIL/SIEMENS
(INTERSIL) 10900 TANTAU AVE., (SIEMENS) 19000 HOME
CUPERTINO, CA 95014

CA BOND EXP. PLAN **S105960443**
N/A

Relative:
Higher

Actual:
154 ft.

CA BOND EXP. PLAN:

Reponsible Party:	RWQCB REFERRAL SITE
Project Revenue Source Company:	Not reported
Project Revenue Source Addr:	Not reported
Project Revenue Source City,St,Zip:	Not reported
Project Revenue Source Desc:	The Intersil/Siemens site is being proposed for the NPL. The RWQCB will continue to have lead responsibility for monitoring the RPs' remedial activities. Until such time as the RWQCB refers the site to DHS for follow-up using Bond funds, no money will be budgeted from the fund for this site.
Site Description:	A manufacturer of microwave electronic equipment has been in operation at the site since 1963. Manufacturing processes included use of acids and solvents. Contamination at the site appears to be primarily associated with a neutralization sump and a chemical storage shed. The facility is located within the Hillview Porter Region.
Hazardous Waste Desc:	Soil contaminants detected to date include trichloroethene (TCE), dichloroethene (DCE), trichloroethane (TCA) and chlorobenzenes. Ground water contaminants include TCE at 910 parts per billion (ppb), 1,1,-DCE at 92 ppb, chloroform at 100 ppb and Freon at 63 ppb.
Threat To Public Health & Env:	There are seven private wells and a creek downgradient of the site. The maximum level of TCE detected in the creek to date is 18 ppb. There are two backup municipal supply wells within 1 1/2 miles of the site. Inhabitants of the residential area downgradient from the site are potential receptors for ground water and surface water contamination.
Site Activity Status:	Releases of chemicals occurred at both Companies' underground waste handling facilities. The data available indicate that the contaminants in the ground water may be moving offsite. Current activities required of Intersil and Siemens were outlined by the RWQCB Waste Discharge Requirements dated June, 1986. They include: 1) installation of onsite interim remediation of VOCs in the soil and Aquifer A; 2) participation in further characterization and remediation of the combined chemical plumes; and 3) evaluation of possible conduits connecting the shallow and deep aquifers. Due to disagreement over the source of contamination in the B Aquifers, Intersil is not cooperating in investigations nor remediation of that contamination. However, the RWQCB has determined that contamination from both sites has migrated to the B and C aquifers.

94
SW
1/2-1
0.806 mi.
4256 ft.

VALLCO BUILDING 80
10432 N. TANTAU AVENUE
CUPERTINO, CA 95014

ENVIROSTOR **S101482363**
N/A

Relative:
Higher

Actual:
147 ft.

ENVIROSTOR:

Name:	VALLCO BUILDING 80
Address:	10432 N. TANTAU AVENUE
City,State,Zip:	CUPERTINO, CA 95014
Facility ID:	43360116
Status:	Refer: RWQCB
Status Date:	06/06/2017
Site Code:	Not reported
Site Type:	Evaluation
Site Type Detailed:	Evaluation
Acres:	4.5
NPL:	NO

VALLCO BUILDING 80 (Continued) **S101482363**

Regulatory Agencies:	SMBRP
Lead Agency:	SMBRP
Program Manager:	Not reported
Supervisor:	Mark Piros
Division Branch:	Cleanup Berkeley
Assembly:	28
Senate:	15
Special Program:	EPA - PASI
Restricted Use:	NO
Site Mgmt Req:	NONE SPECIFIED
Funding:	Not reported
Latitude:	37.32941
Longitude:	-122.0053
APN:	31618027
Past Use:	MANUFACTURING - OTHER
Potential COC:	* HALOGENATED ORGANIC COMPOUNDS * CONTAMINATED SOIL * ACID SOLUTION WITHOUT METALS * ORGANIC LIQUIDS (NONSOLVENTS) WITH HALOGENS
Confirmed COC:	NONE SPECIFIED
Potential Description:	SOIL
Alias Name:	AROMAT CORP (FORMER FACILITY)
Alias Type:	Alternate Name
Alias Name:	PINNACLE RESEARCH
Alias Type:	Alternate Name
Alias Name:	31618027
Alias Type:	APN
Alias Name:	43360116
Alias Type:	Envirostor ID Number

Completed Info:

Completed Area Name:	PROJECT WIDE
Completed Sub Area Name:	Not reported
Completed Document Type:	Site Screening
Completed Date:	08/04/1989
Comments:	Completed Site Screening. SS recommended further sampling. Vallco Park and its consultants have requested review by DHS, RWQCB, and the Santa Clara County Health Dept. Listed on Cortese.

Completed Area Name:	PROJECT WIDE
Completed Sub Area Name:	Not reported
Completed Document Type:	Site Screening
Completed Date:	06/06/2017
Comments:	DTSC performed a site screening to determine whether any release of hazardous substances have occurred at the site that may require investigation and cleanup. Previous occupants performed research into and manufacturing of battery systems, as well as manufacturing of electronic components. Soil vapor samples collected in 2007 as part of a Phase I and subsurface investigation indicated trichloroethylene (TCE), tetrachloroethylene, and Freon 113 were present in sub-slab soil vapor. TCE concentrations in sub-slab soil vapor were above the Regional Water Quality Control Board (RWQCB) Environmental Screening Level. The site is currently under redevelopment as part of the Apple Campus 2 Project. An Environmental Site Management Plan (ESMP) was prepared in March 2012 for the site and approved by RWQCB on July 20, 2012. The ESMP identifies vapor intrusion as a potentially complete exposure pathway at the site. The ESMP outlines mitigation measures for the buildings overlaying areas of concern within the Apple Campus 2 Project area, including the site, RWQCB is still involved in regulatory activities at the site and a status recommendation of

VALLCO BUILDING 80 (Continued) **S101482363**

Refer to RWQCB was made in the site screening document.

Future Area Name:	Not reported
Future Sub Area Name:	Not reported
Future Document Type:	Not reported
Future Due Date:	Not reported
Schedule Area Name:	Not reported
Schedule Sub Area Name:	Not reported
Schedule Document Type:	Not reported
Schedule Due Date:	Not reported
Schedule Revised Date:	Not reported

---

95 SW 1/2-1 0.905 mi. 4778 ft. **AMPEX CUPERTINO FACILITY** **SEMS-ARCHIVE 1000225615**
10435 N TANTAU AVE **ENVIROSTOR CAD982359333**
CUPERTINO, CA 95014

Relative: Higher

Actual: 167 ft.

SEMS Archive:

Site ID:	0902573
EPA ID:	CAD982359333
Name:	AMPEX CUPERTINO FACILITY
Address:	10435 N TANTAU AVE
Address 2:	Not reported
City,State,Zip:	CUPERTINO, CA 95014
Cong District:	12
FIPS Code:	06085
FF:	N
NPL:	Not on the NPL
Non NPL Status:	NFRAP-Site does not qualify for the NPL based on existing information

SEMS Archive Detail:

Region:	09
Site ID:	0902573
EPA ID:	CAD982359333
Site Name:	AMPEX CUPERTINO FACILITY
NPL:	N
FF:	N
OU:	00
Action Code:	SI
Action Name:	SI
SEQ:	1
Start Date:	1991-09-25 04:00:00
Finish Date:	1991-09-25 04:00:00
Qual:	L
Current Action Lead:	EPA Perf

Region:	09
Site ID:	0902573
EPA ID:	CAD982359333
Site Name:	AMPEX CUPERTINO FACILITY
NPL:	N
FF:	N
OU:	00
Action Code:	OO
Action Name:	SITE REASS
SEQ:	1
Start Date:	2013-07-01 05:00:00

AMPEX CUPERTINO FACILITY (Continued) **1000225615**

Finish Date:	2014-04-13 05:00:00
Qual:	N
Current Action Lead:	EPA Perf
Region:	09
Site ID:	0902573
EPA ID:	CAD982359333
Site Name:	AMPEX CUPERTINO FACILITY
NPL:	N
FF:	N
OU:	00
Action Code:	OO
Action Name:	SITE REASS
SEQ:	2
Start Date:	2013-07-01 05:00:00
Finish Date:	2014-04-12 05:00:00
Qual:	Not reported
Current Action Lead:	EPA Perf
Region:	09
Site ID:	0902573
EPA ID:	CAD982359333
Site Name:	AMPEX CUPERTINO FACILITY
NPL:	N
FF:	N
OU:	00
Action Code:	DS
Action Name:	DISCVRY
SEQ:	1
Start Date:	1987-11-01 05:00:00
Finish Date:	1987-11-01 05:00:00
Qual:	Not reported
Current Action Lead:	St Perf
Region:	09
Site ID:	0902573
EPA ID:	CAD982359333
Site Name:	AMPEX CUPERTINO FACILITY
NPL:	N
FF:	N
OU:	00
Action Code:	PA
Action Name:	PA
SEQ:	1
Start Date:	1988-11-16 05:00:00
Finish Date:	1988-11-16 05:00:00
Qual:	H
Current Action Lead:	St Perf

ENVIROSTOR:

Name:	AMPEX CUPERTINO FACILITY
Address:	10435 NORTH TANTAU AVENUE
City,State,Zip:	CUPERTINO, CA 95014
Facility ID:	43380012
Status:	Refer: RWQCB
Status Date:	01/05/1996

AMPEX CUPERTINO FACILITY (Continued) **1000225615**

Site Code: Not reported
Site Type: Evaluation
Site Type Detailed: Evaluation
Acres: 0
NPL: NO
Regulatory Agencies: NONE SPECIFIED
Lead Agency: NONE SPECIFIED
Program Manager: Not reported
Supervisor: Referred - Not Assigned
Division Branch: Cleanup Berkeley
Assembly: 28
Senate: 15
Special Program: Not reported
Restricted Use: NO
Site Mgmt Req: NONE SPECIFIED
Funding: Not reported
Latitude: 37.32880
Longitude: -122.0067
APN: 316-06-039
Past Use: NONE SPECIFIED
Potential COC: * HALOGENATED SOLVENTS * CONTAMINATED SOIL * UNSPECIFIED ORGANIC LIQUID MIXTURE
Confirmed COC: NONE SPECIFIED
Potential Description: NONE SPECIFIED
Alias Name: ONE OF THE SIGNAL COMPANIES
Alias Type: Alternate Name
Alias Name: TANDEM COMPUTERS FUTURE CORP. HQ
Alias Type: Alternate Name
Alias Name: 316-06-039
Alias Type: APN
Alias Name: 43380012
Alias Type: Envirostor ID Number

Completed Info:
Completed Area Name: PROJECT WIDE
Completed Sub Area Name: Not reported
Completed Document Type: * Discovery
Completed Date: 04/23/1987
Comments: Completed Site Screening. PA recommended due to incomplete file information; inadequate information to assess public health risks.

Completed Area Name: PROJECT WIDE
Completed Sub Area Name: Not reported
Completed Document Type: Preliminary Endangerment Assessment Report
Completed Date: 09/27/1991
Comments: Completed PEA review. Further action is required. Information provided in the PEA report is inadequate. Review of PEA and other documents show several carcinogens are present in soil & groundwater of site. Although levels of contaminants in the soil and groundwater were substantially reduced after remediation, still need to determine the public health risk based on remaining contaminants at the site. It is further determined that the Small Site Removal Fee is necessary in order to address the administrative oversight of completion of the above response action. Should additional information suggest otherwise, the small site removal fee may change. Therefore, the Department recommends prompt action.

Completed Area Name: PROJECT WIDE

AMPEX CUPERTINO FACILITY (Continued) **1000225615**

Completed Sub Area Name: Not reported
Completed Document Type: Preliminary Assessment Report
Completed Date: 11/13/1987
Comments: Completed PA. RWQCB is involved in mitigation of contamination. Contaminated soil is being excavated and aerated.

Completed Area Name: PROJECT WIDE
Completed Sub Area Name: Not reported
Completed Document Type: Site Screening
Completed Date: 04/23/1987
Comments: Not reported

Completed Area Name: PROJECT WIDE
Completed Sub Area Name: Not reported
Completed Document Type: Site Screening
Completed Date: 11/20/1997
Comments: Site was investigated under RWQCB authority.

Completed Area Name: PROJECT WIDE
Completed Sub Area Name: Not reported
Completed Document Type: Preliminary Assessment/Site Inspection Report (PA/SI)
Completed Date: 04/03/2014
Comments: Not reported

Future Area Name: Not reported
Future Sub Area Name: Not reported
Future Document Type: Not reported
Future Due Date: Not reported
Schedule Area Name: Not reported
Schedule Sub Area Name: Not reported
Schedule Document Type: Not reported
Schedule Due Date: Not reported
Schedule Revised Date: Not reported

96
East
1/2-1
0.934 mi.
4933 ft.

ARCO STATION #2153 **Notify 65** **S100178797**
2800 HOMESTEAD ROAD **N/A**
SANTA CLARA, CA 93107

Relative:
Lower

Actual:
108 ft.

NOTIFY 65:
Name: ARCO STATION #2153
Address: 2800 HOMESTEAD ROAD
City,State,Zip: SANTA CLARA, CA 93107
Date Reported: Not reported
Staff Initials: Not reported
Board File Number: Not reported
Facility Type: Not reported
Discharge Date: Not reported
Issue Date: Not reported
Incident Description: Not reported
Global ID: Not reported
Status: Not reported

Count: 7 records. ORPHAN SUMMARY

City	EDR ID	Site Name	Site Address	Zip	Database(s)
CUPERTINO	S102431354	HEWLETT PACKARD-MANZANITA CAFE	19111 PRUNERIDGE AVE	95014	LUST, HIST LUST, Cortese
SANTA CLARA	1026169822	CITY OF SANTA CLARA	200 LAWRENCE EXPRESSWAY	95051	RCRA NonGen / NLR
SANTA CLARA	S112974108	CITY OF SANTA CLARA SERRA TANK SIT	200 LAWRENCE EXPRESSWAY	95051	HAZNET, HWTS
SANTA CLARA	S109281118	CITY OF SANTA CLARA	200 LAWRENCE EXWY	95051	EMI
SANTA CLARA	S121671537	SANTA CLARA CITY	SW NOI LINEAR 1: NO FACILITY A		CIWQS
SUNNYVALE	S100186306	OPEN FIELD / SUNNYVALE LANDFILL	BETWEEN HIGHWAY 237 AND HIGHWA	94086	ENVIROSTOR
SUNNYVALE	S107538472		EVELINE AVE AND MARY ST (INTER	94086	CDL

GOVERNMENT RECORDS SEARCHED / DATA CURRENCY TRACKING

To maintain currency of the following federal and state databases, EDR contacts the appropriate governmental agency on a monthly or quarterly basis, as required.

Number of Days to Update: Provides confirmation that EDR is reporting records that have been updated within 90 days from the date the government agency made the information available to the public.

STANDARD ENVIRONMENTAL RECORDS

Federal NPL site list

NPL: National Priority List

National Priorities List (Superfund). The NPL is a subset of CERCLIS and identifies over 1,200 sites for priority cleanup under the Superfund Program. NPL sites may encompass relatively large areas. As such, EDR provides polygon coverage for over 1,000 NPL site boundaries produced by EPA's Environmental Photographic Interpretation Center (EPIC) and regional EPA offices.

Date of Government Version: 12/30/2020
Date Data Arrived at EDR: 01/14/2021
Date Made Active in Reports: 02/09/2021
Number of Days to Update: 26

Source: EPA
Telephone: N/A
Last EDR Contact: 04/01/2021
Next Scheduled EDR Contact: 07/12/2021
Data Release Frequency: Quarterly

NPL Site Boundaries

Sources:

EPA's Environmental Photographic Interpretation Center (EPIC)
Telephone: 202-564-7333

EPA Region 1
Telephone 617-918-1143

EPA Region 6
Telephone: 214-655-6659

EPA Region 3
Telephone 215-814-5418

EPA Region 7
Telephone: 913-551-7247

EPA Region 4
Telephone 404-562-8033

EPA Region 8
Telephone: 303-312-6774

EPA Region 5
Telephone 312-886-6686

EPA Region 9
Telephone: 415-947-4246

EPA Region 10
Telephone 206-553-8665

Proposed NPL: Proposed National Priority List Sites

A site that has been proposed for listing on the National Priorities List through the issuance of a proposed rule in the Federal Register. EPA then accepts public comments on the site, responds to the comments, and places on the NPL those sites that continue to meet the requirements for listing.

Date of Government Version: 12/30/2020
Date Data Arrived at EDR: 01/14/2021
Date Made Active in Reports: 02/09/2021
Number of Days to Update: 26

Source: EPA
Telephone: N/A
Last EDR Contact: 04/01/2021
Next Scheduled EDR Contact: 07/12/2021
Data Release Frequency: Quarterly

NPL LIENS: Federal Superfund Liens

Federal Superfund Liens. Under the authority granted the USEPA by CERCLA of 1980, the USEPA has the authority to file liens against real property in order to recover remedial action expenditures or when the property owner received notification of potential liability. USEPA compiles a listing of filed notices of Superfund Liens.

Date of Government Version: 10/15/1991
Date Data Arrived at EDR: 02/02/1994
Date Made Active in Reports: 03/30/1994
Number of Days to Update: 56

Source: EPA
Telephone: 202-564-4267
Last EDR Contact: 08/15/2011
Next Scheduled EDR Contact: 11/28/2011
Data Release Frequency: No Update Planned

Federal Delisted NPL site list

Delisted NPL: National Priority List Deletions

The National Oil and Hazardous Substances Pollution Contingency Plan (NCP) establishes the criteria that the EPA uses to delete sites from the NPL. In accordance with 40 CFR 300.425.(e), sites may be deleted from the NPL where no further response is appropriate.

Date of Government Version: 12/30/2020
Date Data Arrived at EDR: 01/14/2021
Date Made Active in Reports: 02/09/2021
Number of Days to Update: 26

Source: EPA
Telephone: N/A
Last EDR Contact: 04/01/2021
Next Scheduled EDR Contact: 07/12/2021
Data Release Frequency: Quarterly

Federal CERCLIS list

FEDERAL FACILITY: Federal Facility Site Information listing

A listing of National Priority List (NPL) and Base Realignment and Closure (BRAC) sites found in the Comprehensive Environmental Response, Compensation and Liability Information System (CERCLIS) Database where EPA Federal Facilities Restoration and Reuse Office is involved in cleanup activities.

Date of Government Version: 04/03/2019
Date Data Arrived at EDR: 04/05/2019
Date Made Active in Reports: 05/14/2019
Number of Days to Update: 39

Source: Environmental Protection Agency
Telephone: 703-603-8704
Last EDR Contact: 03/30/2021
Next Scheduled EDR Contact: 07/12/2021
Data Release Frequency: Varies

SEMS: Superfund Enterprise Management System

SEMS (Superfund Enterprise Management System) tracks hazardous waste sites, potentially hazardous waste sites, and remedial activities performed in support of EPA's Superfund Program across the United States. The list was formerly know as CERCLIS, renamed to SEMS by the EPA in 2015. The list contains data on potentially hazardous waste sites that have been reported to the USEPA by states, municipalities, private companies and private persons, pursuant to Section 103 of the Comprehensive Environmental Response, Compensation, and Liability Act (CERCLA). This dataset also contains sites which are either proposed to or on the National Priorities List (NPL) and the sites which are in the screening and assessment phase for possible inclusion on the NPL.

Date of Government Version: 12/30/2020
Date Data Arrived at EDR: 01/14/2021
Date Made Active in Reports: 02/18/2021
Number of Days to Update: 35

Source: EPA
Telephone: 800-424-9346
Last EDR Contact: 04/01/2021
Next Scheduled EDR Contact: 04/26/2021
Data Release Frequency: Quarterly

Federal CERCLIS NFRAP site list

SEMS-ARCHIVE: Superfund Enterprise Management System Archive

SEMS-ARCHIVE (Superfund Enterprise Management System Archive) tracks sites that have no further interest under the Federal Superfund Program based on available information. The list was formerly known as the CERCLIS-NFRAP, renamed to SEMS ARCHIVE by the EPA in 2015. EPA may perform a minimal level of assessment work at a site while it is archived if site conditions change and/or new information becomes available. Archived sites have been removed and archived from the inventory of SEMS sites. Archived status indicates that, to the best of EPA's knowledge, assessment at a site has been completed and that EPA has determined no further steps will be taken to list the site on the National Priorities List (NPL), unless information indicates this decision was not appropriate or other considerations require a recommendation for listing at a later time. The decision does not necessarily mean that there is no hazard associated with a given site; it only means that. based upon available information, the location is not judged to be potential NPL site.

Date of Government Version: 12/30/2020
Date Data Arrived at EDR: 01/14/2021
Date Made Active in Reports: 02/18/2021
Number of Days to Update: 35

Source: EPA
Telephone: 800-424-9346
Last EDR Contact: 04/01/2021
Next Scheduled EDR Contact: 04/26/2021
Data Release Frequency: Quarterly

Federal RCRA CORRACTS facilities list

CORRACTS: Corrective Action Report

CORRACTS identifies hazardous waste handlers with RCRA corrective action activity.

Date of Government Version: 12/14/2020
Date Data Arrived at EDR: 12/17/2020
Date Made Active in Reports: 12/22/2020
Number of Days to Update: 5

Source: EPA
Telephone: 800-424-9346
Last EDR Contact: 03/23/2021
Next Scheduled EDR Contact: 07/05/2021
Data Release Frequency: Quarterly

Federal RCRA non-CORRACTS TSD facilities list

RCRA-TSDF: RCRA - Treatment, Storage and Disposal

RCRAInfo is EPA's comprehensive information system, providing access to data supporting the Resource Conservation and Recovery Act (RCRA) of 1976 and the Hazardous and Solid Waste Amendments (HSWA) of 1984. The database includes selective information on sites which generate, transport, store, treat and/or dispose of hazardous waste as defined by the Resource Conservation and Recovery Act (RCRA). Transporters are individuals or entities that move hazardous waste from the generator offsite to a facility that can recycle, treat, store, or dispose of the waste. TSDFs treat, store, or dispose of the waste.

Date of Government Version: 12/14/2020
Date Data Arrived at EDR: 12/17/2020
Date Made Active in Reports: 12/22/2020
Number of Days to Update: 5

Source: Environmental Protection Agency
Telephone: (415) 495-8895
Last EDR Contact: 03/23/2021
Next Scheduled EDR Contact: 07/05/2021
Data Release Frequency: Quarterly

Federal RCRA generators list

RCRA-LQG: RCRA - Large Quantity Generators

RCRAInfo is EPA's comprehensive information system, providing access to data supporting the Resource Conservation and Recovery Act (RCRA) of 1976 and the Hazardous and Solid Waste Amendments (HSWA) of 1984. The database includes selective information on sites which generate, transport, store, treat and/or dispose of hazardous waste as defined by the Resource Conservation and Recovery Act (RCRA). Large quantity generators (LQGs) generate over 1,000 kilograms (kg) of hazardous waste, or over 1 kg of acutely hazardous waste per month.

Date of Government Version: 12/14/2020
Date Data Arrived at EDR: 12/17/2020
Date Made Active in Reports: 12/22/2020
Number of Days to Update: 5

Source: Environmental Protection Agency
Telephone: (415) 495-8895
Last EDR Contact: 03/23/2021
Next Scheduled EDR Contact: 07/05/2021
Data Release Frequency: Quarterly

RCRA-SQG: RCRA - Small Quantity Generators

RCRAInfo is EPA's comprehensive information system, providing access to data supporting the Resource Conservation and Recovery Act (RCRA) of 1976 and the Hazardous and Solid Waste Amendments (HSWA) of 1984. The database includes selective information on sites which generate, transport, store, treat and/or dispose of hazardous waste as defined by the Resource Conservation and Recovery Act (RCRA). Small quantity generators (SQGs) generate between 100 kg and 1,000 kg of hazardous waste per month.

Date of Government Version: 12/14/2020
Date Data Arrived at EDR: 12/17/2020
Date Made Active in Reports: 12/22/2020
Number of Days to Update: 5

Source: Environmental Protection Agency
Telephone: (415) 495-8895
Last EDR Contact: 03/23/2021
Next Scheduled EDR Contact: 07/05/2021
Data Release Frequency: Quarterly

RCRA-VSQG: RCRA - Very Small Quantity Generators (Formerly Conditionally Exempt Small Quantity Generators)

RCRAInfo is EPA's comprehensive information system, providing access to data supporting the Resource Conservation and Recovery Act (RCRA) of 1976 and the Hazardous and Solid Waste Amendments (HSWA) of 1984. The database includes selective information on sites which generate, transport, store, treat and/or dispose of hazardous waste as defined by the Resource Conservation and Recovery Act (RCRA). Very small quantity generators (VSQGs) generate less than 100 kg of hazardous waste, or less than 1 kg of acutely hazardous waste per month.

Date of Government Version: 12/14/2020
Date Data Arrived at EDR: 12/17/2020
Date Made Active in Reports: 12/22/2020
Number of Days to Update: 5

Source: Environmental Protection Agency
Telephone: (415) 495-8895
Last EDR Contact: 03/23/2021
Next Scheduled EDR Contact: 07/05/2021
Data Release Frequency: Quarterly

Federal institutional controls / engineering controls registries

LUCIS: Land Use Control Information System

LUCIS contains records of land use control information pertaining to the former Navy Base Realignment and Closure properties.

Date of Government Version: 02/09/2021
Date Data Arrived at EDR: 02/11/2021
Date Made Active in Reports: 03/22/2021
Number of Days to Update: 39

Source: Department of the Navy
Telephone: 843-820-7326
Last EDR Contact: 02/08/2021
Next Scheduled EDR Contact: 05/24/2021
Data Release Frequency: Varies

US ENG CONTROLS: Engineering Controls Sites List

A listing of sites with engineering controls in place. Engineering controls include various forms of caps, building foundations, liners, and treatment methods to create pathway elimination for regulated substances to enter environmental media or effect human health.

Date of Government Version: 10/28/2020
Date Data Arrived at EDR: 11/05/2020
Date Made Active in Reports: 11/18/2020
Number of Days to Update: 13

Source: Environmental Protection Agency
Telephone: 703-603-0695
Last EDR Contact: 02/23/2021
Next Scheduled EDR Contact: 06/06/2021
Data Release Frequency: Varies

US INST CONTROLS: Institutional Controls Sites List

A listing of sites with institutional controls in place. Institutional controls include administrative measures, such as groundwater use restrictions, construction restrictions, property use restrictions, and post remediation care requirements intended to prevent exposure to contaminants remaining on site. Deed restrictions are generally required as part of the institutional controls.

Date of Government Version: 10/28/2020
Date Data Arrived at EDR: 11/05/2020
Date Made Active in Reports: 11/18/2020
Number of Days to Update: 13

Source: Environmental Protection Agency
Telephone: 703-603-0695
Last EDR Contact: 02/23/2021
Next Scheduled EDR Contact: 06/06/2021
Data Release Frequency: Varies

Federal ERNS list

ERNS: Emergency Response Notification System

Emergency Response Notification System. ERNS records and stores information on reported releases of oil and hazardous substances.

Date of Government Version: 12/14/2020
Date Data Arrived at EDR: 12/15/2020
Date Made Active in Reports: 12/22/2020
Number of Days to Update: 7

Source: National Response Center, United States Coast Guard
Telephone: 202-267-2180
Last EDR Contact: 12/15/2020
Next Scheduled EDR Contact: 07/05/2021
Data Release Frequency: Quarterly

State- and tribal - equivalent NPL

RESPONSE: State Response Sites

Identifies confirmed release sites where DTSC is involved in remediation, either in a lead or oversight capacity. These confirmed release sites are generally high-priority and high potential risk.

Date of Government Version: 10/26/2020
Date Data Arrived at EDR: 10/26/2020
Date Made Active in Reports: 01/13/2021
Number of Days to Update: 79

Source: Department of Toxic Substances Control
Telephone: 916-323-3400
Last EDR Contact: 01/26/2021
Next Scheduled EDR Contact: 05/10/2021
Data Release Frequency: Quarterly

State- and tribal - equivalent CERCLIS

ENVIROSTOR: EnviroStor Database

The Department of Toxic Substances Control's (DTSC's) Site Mitigation and Brownfields Reuse Program's (SMBRP's) EnviroStor database identifes sites that have known contamination or sites for which there may be reasons to investigate further. The database includes the following site types: Federal Superfund sites (National Priorities List (NPL)); State Response, including Military Facilities and State Superfund; Voluntary Cleanup; and School sites. EnviroStor provides similar information to the information that was available in CalSites, and provides additional site information, including, but not limited to, identification of formerly-contaminated properties that have been released for reuse, properties where environmental deed restrictions have been recorded to prevent inappropriate land uses, and risk characterization information that is used to assess potential impacts to public health and the environment at contaminated sites.

Date of Government Version: 10/26/2020
Date Data Arrived at EDR: 10/26/2020
Date Made Active in Reports: 01/13/2021
Number of Days to Update: 79

Source: Department of Toxic Substances Control
Telephone: 916-323-3400
Last EDR Contact: 01/26/2021
Next Scheduled EDR Contact: 05/10/2021
Data Release Frequency: Quarterly

State and tribal landfill and/or solid waste disposal site lists

SWF/LF (SWIS): Solid Waste Information System

Active, Closed and Inactive Landfills. SWF/LF records typically contain an inve ntory of solid waste disposal facilities or landfills. These may be active or i nactive facilities or open dumps that failed to meet RCRA Section 4004 criteria for solid waste landfills or disposal sites.

Date of Government Version: 11/09/2020
Date Data Arrived at EDR: 11/10/2020
Date Made Active in Reports: 01/14/2021
Number of Days to Update: 65

Source: Department of Resources Recycling and Recovery
Telephone: 916-341-6320
Last EDR Contact: 02/09/2021
Next Scheduled EDR Contact: 05/24/2021
Data Release Frequency: Quarterly

State and tribal leaking storage tank lists

LUST REG 5: Leaking Underground Storage Tank Database
Leaking Underground Storage Tank locations. Alameda, Alpine, Amador, Butte, Colusa, Contra Costa, Calveras, El Dorado, Fresno, Glenn, Kern, Kings, Lake, Lassen, Madera, Mariposa, Merced, Modoc, Napa, Nevada, Placer, Plumas, Sacramento, San Joaquin, Shasta, Solano, Stanislaus, Sutter, Tehama, Tulare, Tuolumne, Yolo, Yuba counties.

Date of Government Version: 07/01/2008
Date Data Arrived at EDR: 07/22/2008
Date Made Active in Reports: 07/31/2008
Number of Days to Update: 9

Source: California Regional Water Quality Control Board Central Valley Region (5)
Telephone: 916-464-4834
Last EDR Contact: 07/01/2011
Next Scheduled EDR Contact: 10/17/2011
Data Release Frequency: No Update Planned

LUST REG 6L: Leaking Underground Storage Tank Case Listing
For more current information, please refer to the State Water Resources Control Board's LUST database.

Date of Government Version: 09/09/2003
Date Data Arrived at EDR: 09/10/2003
Date Made Active in Reports: 10/07/2003
Number of Days to Update: 27

Source: California Regional Water Quality Control Board Lahontan Region (6)
Telephone: 530-542-5572
Last EDR Contact: 09/12/2011
Next Scheduled EDR Contact: 12/26/2011
Data Release Frequency: No Update Planned

LUST REG 6V: Leaking Underground Storage Tank Case Listing
Leaking Underground Storage Tank locations. Inyo, Kern, Los Angeles, Mono, San Bernardino counties.

Date of Government Version: 06/07/2005
Date Data Arrived at EDR: 06/07/2005
Date Made Active in Reports: 06/29/2005
Number of Days to Update: 22

Source: California Regional Water Quality Control Board Victorville Branch Office (6)
Telephone: 760-241-7365
Last EDR Contact: 09/12/2011
Next Scheduled EDR Contact: 12/26/2011
Data Release Frequency: No Update Planned

LUST REG 3: Leaking Underground Storage Tank Database
Leaking Underground Storage Tank locations. Monterey, San Benito, San Luis Obispo, Santa Barbara, Santa Cruz counties.

Date of Government Version: 05/19/2003
Date Data Arrived at EDR: 05/19/2003
Date Made Active in Reports: 06/02/2003
Number of Days to Update: 14

Source: California Regional Water Quality Control Board Central Coast Region (3)
Telephone: 805-542-4786
Last EDR Contact: 07/18/2011
Next Scheduled EDR Contact: 10/31/2011
Data Release Frequency: No Update Planned

LUST REG 4: Underground Storage Tank Leak List
Los Angeles, Ventura counties. For more current information, please refer to the State Water Resources Control Board's LUST database.

Date of Government Version: 09/07/2004
Date Data Arrived at EDR: 09/07/2004
Date Made Active in Reports: 10/12/2004
Number of Days to Update: 35

Source: California Regional Water Quality Control Board Los Angeles Region (4)
Telephone: 213-576-6710
Last EDR Contact: 09/06/2011
Next Scheduled EDR Contact: 12/19/2011
Data Release Frequency: No Update Planned

LUST REG 2: Fuel Leak List
Leaking Underground Storage Tank locations. Alameda, Contra Costa, Marin, Napa, San Francisco, San Mateo, Santa Clara, Solano, Sonoma counties.

Date of Government Version: 09/30/2004
Date Data Arrived at EDR: 10/20/2004
Date Made Active in Reports: 11/19/2004
Number of Days to Update: 30

Source: California Regional Water Quality Control Board San Francisco Bay Region (2)
Telephone: 510-622-2433
Last EDR Contact: 09/19/2011
Next Scheduled EDR Contact: 01/02/2012
Data Release Frequency: No Update Planned

LUST REG 1: Active Toxic Site Investigation
Del Norte, Humboldt, Lake, Mendocino, Modoc, Siskiyou, Sonoma, Trinity counties. For more current information, please refer to the State Water Resources Control Board's LUST database.

Date of Government Version: 02/01/2001
Date Data Arrived at EDR: 02/28/2001
Date Made Active in Reports: 03/29/2001
Number of Days to Update: 29

Source: California Regional Water Quality Control Board North Coast (1)
Telephone: 707-570-3769
Last EDR Contact: 08/01/2011
Next Scheduled EDR Contact: 11/14/2011
Data Release Frequency: No Update Planned

LUST REG 9: Leaking Underground Storage Tank Report

Orange, Riverside, San Diego counties. For more current information, please refer to the State Water Resources Control Board's LUST database.

Date of Government Version: 03/01/2001
Date Data Arrived at EDR: 04/23/2001
Date Made Active in Reports: 05/21/2001
Number of Days to Update: 28

Source: California Regional Water Quality Control Board San Diego Region (9)
Telephone: 858-637-5595
Last EDR Contact: 09/26/2011
Next Scheduled EDR Contact: 01/09/2012
Data Release Frequency: No Update Planned

LUST REG 7: Leaking Underground Storage Tank Case Listing

Leaking Underground Storage Tank locations. Imperial, Riverside, San Diego, Santa Barbara counties.

Date of Government Version: 02/26/2004
Date Data Arrived at EDR: 02/26/2004
Date Made Active in Reports: 03/24/2004
Number of Days to Update: 27

Source: California Regional Water Quality Control Board Colorado River Basin Region (7)
Telephone: 760-776-8943
Last EDR Contact: 08/01/2011
Next Scheduled EDR Contact: 11/14/2011
Data Release Frequency: No Update Planned

LUST REG 8: Leaking Underground Storage Tanks

California Regional Water Quality Control Board Santa Ana Region (8). For more current information, please refer to the State Water Resources Control Board's LUST database.

Date of Government Version: 02/14/2005
Date Data Arrived at EDR: 02/15/2005
Date Made Active in Reports: 03/28/2005
Number of Days to Update: 41

Source: California Regional Water Quality Control Board Santa Ana Region (8)
Telephone: 909-782-4496
Last EDR Contact: 08/15/2011
Next Scheduled EDR Contact: 11/28/2011
Data Release Frequency: No Update Planned

LUST: Leaking Underground Fuel Tank Report (GEOTRACKER)

Leaking Underground Storage Tank (LUST) Sites included in GeoTracker. GeoTracker is the Water Boards data management system for sites that impact, or have the potential to impact, water quality in California, with emphasis on groundwater.

Date of Government Version: 03/08/2021
Date Data Arrived at EDR: 03/09/2021
Date Made Active in Reports: 03/30/2021
Number of Days to Update: 21

Source: State Water Resources Control Board
Telephone: see region list
Last EDR Contact: 03/09/2021
Next Scheduled EDR Contact: 06/21/2021
Data Release Frequency: Quarterly

INDIAN LUST R8: Leaking Underground Storage Tanks on Indian Land

LUSTs on Indian land in Colorado, Montana, North Dakota, South Dakota, Utah and Wyoming.

Date of Government Version: 10/09/2020
Date Data Arrived at EDR: 12/16/2020
Date Made Active in Reports: 03/12/2021
Number of Days to Update: 86

Source: EPA Region 8
Telephone: 303-312-6271
Last EDR Contact: 12/16/2020
Next Scheduled EDR Contact: 05/03/2021
Data Release Frequency: Varies

INDIAN LUST R9: Leaking Underground Storage Tanks on Indian Land

LUSTs on Indian land in Arizona, California, New Mexico and Nevada

Date of Government Version: 10/01/2020
Date Data Arrived at EDR: 12/16/2020
Date Made Active in Reports: 03/12/2021
Number of Days to Update: 86

Source: Environmental Protection Agency
Telephone: 415-972-3372
Last EDR Contact: 12/16/2020
Next Scheduled EDR Contact: 05/03/2021
Data Release Frequency: Varies

INDIAN LUST R10: Leaking Underground Storage Tanks on Indian Land
LUSTs on Indian land in Alaska, Idaho, Oregon and Washington.

Date of Government Version: 11/12/2020
Date Data Arrived at EDR: 12/16/2020
Date Made Active in Reports: 03/12/2021
Number of Days to Update: 86
Source: EPA Region 10
Telephone: 206-553-2857
Last EDR Contact: 12/16/2020
Next Scheduled EDR Contact: 05/03/2021
Data Release Frequency: Varies

INDIAN LUST R1: Leaking Underground Storage Tanks on Indian Land
A listing of leaking underground storage tank locations on Indian Land.

Date of Government Version: 10/01/2020
Date Data Arrived at EDR: 12/16/2020
Date Made Active in Reports: 03/12/2021
Number of Days to Update: 86
Source: EPA Region 1
Telephone: 617-918-1313
Last EDR Contact: 12/16/2020
Next Scheduled EDR Contact: 05/03/2021
Data Release Frequency: Varies

INDIAN LUST R4: Leaking Underground Storage Tanks on Indian Land
LUSTs on Indian land in Florida, Mississippi and North Carolina.

Date of Government Version: 10/02/2020
Date Data Arrived at EDR: 12/18/2020
Date Made Active in Reports: 03/12/2021
Number of Days to Update: 84
Source: EPA Region 4
Telephone: 404-562-8677
Last EDR Contact: 12/16/2020
Next Scheduled EDR Contact: 05/03/2021
Data Release Frequency: Varies

INDIAN LUST R5: Leaking Underground Storage Tanks on Indian Land
Leaking underground storage tanks located on Indian Land in Michigan, Minnesota and Wisconsin.

Date of Government Version: 10/07/2020
Date Data Arrived at EDR: 12/16/2020
Date Made Active in Reports: 03/12/2021
Number of Days to Update: 86
Source: EPA, Region 5
Telephone: 312-886-7439
Last EDR Contact: 12/16/2020
Next Scheduled EDR Contact: 05/03/2021
Data Release Frequency: Varies

INDIAN LUST R6: Leaking Underground Storage Tanks on Indian Land
LUSTs on Indian land in New Mexico and Oklahoma.

Date of Government Version: 04/08/2020
Date Data Arrived at EDR: 05/20/2020
Date Made Active in Reports: 08/12/2020
Number of Days to Update: 84
Source: EPA Region 6
Telephone: 214-665-6597
Last EDR Contact: 12/16/2020
Next Scheduled EDR Contact: 05/03/2021
Data Release Frequency: Varies

INDIAN LUST R7: Leaking Underground Storage Tanks on Indian Land
LUSTs on Indian land in Iowa, Kansas, and Nebraska

Date of Government Version: 09/30/2020
Date Data Arrived at EDR: 12/22/2020
Date Made Active in Reports: 03/12/2021
Number of Days to Update: 80
Source: EPA Region 7
Telephone: 913-551-7003
Last EDR Contact: 12/16/2020
Next Scheduled EDR Contact: 05/03/2021
Data Release Frequency: Varies

CPS-SLIC: Statewide SLIC Cases (GEOTRACKER)
Cleanup Program Sites (CPS; also known as Site Cleanups [SC] and formerly known as Spills, Leaks, Investigations, and Cleanups [SLIC] sites) included in GeoTracker. GeoTracker is the Water Boards data management system for sites that impact, or have the potential to impact, water quality in California, with emphasis on groundwater.

Date of Government Version: 03/08/2021
Date Data Arrived at EDR: 03/09/2021
Date Made Active in Reports: 03/30/2021
Number of Days to Update: 21
Source: State Water Resources Control Board
Telephone: 866-480-1028
Last EDR Contact: 03/09/2021
Next Scheduled EDR Contact: 06/21/2021
Data Release Frequency: Varies

SLIC REG 1: Active Toxic Site Investigations

The SLIC (Spills, Leaks, Investigations and Cleanup) program is designed to protect and restore water quality from spills, leaks, and similar discharges.

Date of Government Version: 04/03/2003
Date Data Arrived at EDR: 04/07/2003
Date Made Active in Reports: 04/25/2003
Number of Days to Update: 18

Source: California Regional Water Quality Control Board, North Coast Region (1)
Telephone: 707-576-2220
Last EDR Contact: 08/01/2011
Next Scheduled EDR Contact: 11/14/2011
Data Release Frequency: No Update Planned

SLIC REG 2: Spills, Leaks, Investigation & Cleanup Cost Recovery Listing

The SLIC (Spills, Leaks, Investigations and Cleanup) program is designed to protect and restore water quality from spills, leaks, and similar discharges.

Date of Government Version: 09/30/2004
Date Data Arrived at EDR: 10/20/2004
Date Made Active in Reports: 11/19/2004
Number of Days to Update: 30

Source: Regional Water Quality Control Board San Francisco Bay Region (2)
Telephone: 510-286-0457
Last EDR Contact: 09/19/2011
Next Scheduled EDR Contact: 01/02/2012
Data Release Frequency: No Update Planned

SLIC REG 3: Spills, Leaks, Investigation & Cleanup Cost Recovery Listing

The SLIC (Spills, Leaks, Investigations and Cleanup) program is designed to protect and restore water quality from spills, leaks, and similar discharges.

Date of Government Version: 05/18/2006
Date Data Arrived at EDR: 05/18/2006
Date Made Active in Reports: 06/15/2006
Number of Days to Update: 28

Source: California Regional Water Quality Control Board Central Coast Region (3)
Telephone: 805-549-3147
Last EDR Contact: 07/18/2011
Next Scheduled EDR Contact: 10/31/2011
Data Release Frequency: No Update Planned

SLIC REG 4: Spills, Leaks, Investigation & Cleanup Cost Recovery Listing

The SLIC (Spills, Leaks, Investigations and Cleanup) program is designed to protect and restore water quality from spills, leaks, and similar discharges.

Date of Government Version: 11/17/2004
Date Data Arrived at EDR: 11/18/2004
Date Made Active in Reports: 01/04/2005
Number of Days to Update: 47

Source: Region Water Quality Control Board Los Angeles Region (4)
Telephone: 213-576-6600
Last EDR Contact: 07/01/2011
Next Scheduled EDR Contact: 10/17/2011
Data Release Frequency: No Update Planned

SLIC REG 5: Spills, Leaks, Investigation & Cleanup Cost Recovery Listing

The SLIC (Spills, Leaks, Investigations and Cleanup) program is designed to protect and restore water quality from spills, leaks, and similar discharges.

Date of Government Version: 04/01/2005
Date Data Arrived at EDR: 04/05/2005
Date Made Active in Reports: 04/21/2005
Number of Days to Update: 16

Source: Regional Water Quality Control Board Central Valley Region (5)
Telephone: 916-464-3291
Last EDR Contact: 09/12/2011
Next Scheduled EDR Contact: 12/26/2011
Data Release Frequency: No Update Planned

SLIC REG 6V: Spills, Leaks, Investigation & Cleanup Cost Recovery Listing

The SLIC (Spills, Leaks, Investigations and Cleanup) program is designed to protect and restore water quality from spills, leaks, and similar discharges.

Date of Government Version: 05/24/2005
Date Data Arrived at EDR: 05/25/2005
Date Made Active in Reports: 06/16/2005
Number of Days to Update: 22

Source: Regional Water Quality Control Board, Victorville Branch
Telephone: 619-241-6583
Last EDR Contact: 08/15/2011
Next Scheduled EDR Contact: 11/28/2011
Data Release Frequency: No Update Planned

SLIC REG 6L: SLIC Sites
The SLIC (Spills, Leaks, Investigations and Cleanup) program is designed to protect and restore water quality from spills, leaks, and similar discharges.

Date of Government Version: 09/07/2004
Date Data Arrived at EDR: 09/07/2004
Date Made Active in Reports: 10/12/2004
Number of Days to Update: 35
Source: California Regional Water Quality Control Board, Lahontan Region
Telephone: 530-542-5574
Last EDR Contact: 08/15/2011
Next Scheduled EDR Contact: 11/28/2011
Data Release Frequency: No Update Planned

SLIC REG 7: SLIC List
The SLIC (Spills, Leaks, Investigations and Cleanup) program is designed to protect and restore water quality from spills, leaks, and similar discharges.

Date of Government Version: 11/24/2004
Date Data Arrived at EDR: 11/29/2004
Date Made Active in Reports: 01/04/2005
Number of Days to Update: 36
Source: California Regional Quality Control Board, Colorado River Basin Region
Telephone: 760-346-7491
Last EDR Contact: 08/01/2011
Next Scheduled EDR Contact: 11/14/2011
Data Release Frequency: No Update Planned

SLIC REG 8: Spills, Leaks, Investigation & Cleanup Cost Recovery Listing
The SLIC (Spills, Leaks, Investigations and Cleanup) program is designed to protect and restore water quality from spills, leaks, and similar discharges.

Date of Government Version: 04/03/2008
Date Data Arrived at EDR: 04/03/2008
Date Made Active in Reports: 04/14/2008
Number of Days to Update: 11
Source: California Region Water Quality Control Board Santa Ana Region (8)
Telephone: 951-782-3298
Last EDR Contact: 09/12/2011
Next Scheduled EDR Contact: 12/26/2011
Data Release Frequency: No Update Planned

SLIC REG 9: Spills, Leaks, Investigation & Cleanup Cost Recovery Listing
The SLIC (Spills, Leaks, Investigations and Cleanup) program is designed to protect and restore water quality from spills, leaks, and similar discharges.

Date of Government Version: 09/10/2007
Date Data Arrived at EDR: 09/11/2007
Date Made Active in Reports: 09/28/2007
Number of Days to Update: 17
Source: California Regional Water Quality Control Board San Diego Region (9)
Telephone: 858-467-2980
Last EDR Contact: 08/08/2011
Next Scheduled EDR Contact: 11/21/2011
Data Release Frequency: No Update Planned

State and tribal registered storage tank lists

FEMA UST: Underground Storage Tank Listing
A listing of all FEMA owned underground storage tanks.

Date of Government Version: 01/29/2021
Date Data Arrived at EDR: 02/17/2021
Date Made Active in Reports: 03/22/2021
Number of Days to Update: 33
Source: FEMA
Telephone: 202-646-5797
Last EDR Contact: 04/05/2021
Next Scheduled EDR Contact: 07/19/2021
Data Release Frequency: Varies

UST CLOSURE: Proposed Closure of Underground Storage Tank (UST) Cases
UST cases that are being considered for closure by either the State Water Resources Control Board or the Executive Director have been posted for a 60-day public comment period. UST Case Closures being proposed for consideration by the State Water Resources Control Board. These are primarily UST cases that meet closure criteria under the decisional framework in State Water Board Resolution No. 92-49 and other Board orders. UST Case Closures proposed for consideration by the Executive Director pursuant to State Water Board Resolution No. 2012-0061. These are cases that meet the criteria of the Low-Threat UST Case Closure Policy. UST Case Closure Review Denials and Approved Orders.

Date of Government Version: 03/05/2021
Date Data Arrived at EDR: 03/09/2021
Date Made Active in Reports: 04/01/2021
Number of Days to Update: 23

Source: State Water Resources Control Board
Telephone: 916-327-7844
Last EDR Contact: 03/09/2021
Next Scheduled EDR Contact: 06/21/2021
Data Release Frequency: Varies

UST: Active UST Facilities

Active UST facilities gathered from the local regulatory agencies

Date of Government Version: 03/08/2021
Date Data Arrived at EDR: 03/09/2021
Date Made Active in Reports: 03/31/2021
Number of Days to Update: 22

Source: SWRCB
Telephone: 916-341-5851
Last EDR Contact: 03/09/2021
Next Scheduled EDR Contact: 06/21/2021
Data Release Frequency: Semi-Annually

MILITARY UST SITES: Military UST Sites (GEOTRACKER)

Military ust sites

Date of Government Version: 03/08/2021
Date Data Arrived at EDR: 03/09/2021
Date Made Active in Reports: 03/30/2021
Number of Days to Update: 21

Source: State Water Resources Control Board
Telephone: 866-480-1028
Last EDR Contact: 03/09/2021
Next Scheduled EDR Contact: 06/21/2021
Data Release Frequency: Varies

AST: Aboveground Petroleum Storage Tank Facilities

A listing of aboveground storage tank petroleum storage tank locations.

Date of Government Version: 07/06/2016
Date Data Arrived at EDR: 07/12/2016
Date Made Active in Reports: 09/19/2016
Number of Days to Update: 69

Source: California Environmental Protection Agency
Telephone: 916-327-5092
Last EDR Contact: 03/12/2021
Next Scheduled EDR Contact: 06/28/2021
Data Release Frequency: Varies

INDIAN UST R1: Underground Storage Tanks on Indian Land

The Indian Underground Storage Tank (UST) database provides information about underground storage tanks on Indian land in EPA Region 1 (Connecticut, Maine, Massachusetts, New Hampshire, Rhode Island, Vermont and ten Tribal Nations).

Date of Government Version: 10/01/2020
Date Data Arrived at EDR: 12/16/2020
Date Made Active in Reports: 03/12/2021
Number of Days to Update: 86

Source: EPA, Region 1
Telephone: 617-918-1313
Last EDR Contact: 12/16/2020
Next Scheduled EDR Contact: 05/03/2021
Data Release Frequency: Varies

INDIAN UST R7: Underground Storage Tanks on Indian Land

The Indian Underground Storage Tank (UST) database provides information about underground storage tanks on Indian land in EPA Region 7 (Iowa, Kansas, Missouri, Nebraska, and 9 Tribal Nations).

Date of Government Version: 09/30/2020
Date Data Arrived at EDR: 12/22/2020
Date Made Active in Reports: 03/12/2021
Number of Days to Update: 80

Source: EPA Region 7
Telephone: 913-551-7003
Last EDR Contact: 12/16/2020
Next Scheduled EDR Contact: 05/03/2021
Data Release Frequency: Varies

INDIAN UST R9: Underground Storage Tanks on Indian Land

The Indian Underground Storage Tank (UST) database provides information about underground storage tanks on Indian land in EPA Region 9 (Arizona, California, Hawaii, Nevada, the Pacific Islands, and Tribal Nations).

Date of Government Version: 10/01/2020
Date Data Arrived at EDR: 12/16/2020
Date Made Active in Reports: 03/12/2021
Number of Days to Update: 86

Source: EPA Region 9
Telephone: 415-972-3368
Last EDR Contact: 12/16/2020
Next Scheduled EDR Contact: 05/03/2021
Data Release Frequency: Varies

INDIAN UST R8: Underground Storage Tanks on Indian Land

The Indian Underground Storage Tank (UST) database provides information about underground storage tanks on Indian land in EPA Region 8 (Colorado, Montana, North Dakota, South Dakota, Utah, Wyoming and 27 Tribal Nations).

Date of Government Version: 10/09/2020
Date Data Arrived at EDR: 12/16/2020
Date Made Active in Reports: 03/12/2021
Number of Days to Update: 86

Source: EPA Region 8
Telephone: 303-312-6137
Last EDR Contact: 12/16/2020
Next Scheduled EDR Contact: 05/03/2021
Data Release Frequency: Varies

INDIAN UST R5: Underground Storage Tanks on Indian Land

The Indian Underground Storage Tank (UST) database provides information about underground storage tanks on Indian land in EPA Region 5 (Michigan, Minnesota and Wisconsin and Tribal Nations).

Date of Government Version: 10/07/2020
Date Data Arrived at EDR: 12/16/2020
Date Made Active in Reports: 03/12/2021
Number of Days to Update: 86

Source: EPA Region 5
Telephone: 312-886-6136
Last EDR Contact: 12/16/2020
Next Scheduled EDR Contact: 05/03/2021
Data Release Frequency: Varies

INDIAN UST R4: Underground Storage Tanks on Indian Land

The Indian Underground Storage Tank (UST) database provides information about underground storage tanks on Indian land in EPA Region 4 (Alabama, Florida, Georgia, Kentucky, Mississippi, North Carolina, South Carolina, Tennessee and Tribal Nations)

Date of Government Version: 10/02/2020
Date Data Arrived at EDR: 12/18/2020
Date Made Active in Reports: 03/12/2021
Number of Days to Update: 84

Source: EPA Region 4
Telephone: 404-562-9424
Last EDR Contact: 12/16/2020
Next Scheduled EDR Contact: 05/03/2021
Data Release Frequency: Varies

INDIAN UST R10: Underground Storage Tanks on Indian Land

The Indian Underground Storage Tank (UST) database provides information about underground storage tanks on Indian land in EPA Region 10 (Alaska, Idaho, Oregon, Washington, and Tribal Nations).

Date of Government Version: 11/12/2020
Date Data Arrived at EDR: 12/16/2020
Date Made Active in Reports: 03/12/2021
Number of Days to Update: 86

Source: EPA Region 10
Telephone: 206-553-2857
Last EDR Contact: 12/15/2020
Next Scheduled EDR Contact: 05/03/2021
Data Release Frequency: Varies

INDIAN UST R6: Underground Storage Tanks on Indian Land

The Indian Underground Storage Tank (UST) database provides information about underground storage tanks on Indian land in EPA Region 6 (Louisiana, Arkansas, Oklahoma, New Mexico, Texas and 65 Tribes).

Date of Government Version: 04/08/2020
Date Data Arrived at EDR: 05/20/2020
Date Made Active in Reports: 08/12/2020
Number of Days to Update: 84

Source: EPA Region 6
Telephone: 214-665-7591
Last EDR Contact: 12/16/2020
Next Scheduled EDR Contact: 05/03/2021
Data Release Frequency: Varies

State and tribal voluntary cleanup sites

INDIAN VCP R7: Voluntary Cleanup Priority Lisitng

A listing of voluntary cleanup priority sites located on Indian Land located in Region 7.

Date of Government Version: 03/20/2008
Date Data Arrived at EDR: 04/22/2008
Date Made Active in Reports: 05/19/2008
Number of Days to Update: 27

Source: EPA, Region 7
Telephone: 913-551-7365
Last EDR Contact: 04/20/2009
Next Scheduled EDR Contact: 07/20/2009
Data Release Frequency: Varies

VCP: Voluntary Cleanup Program Properties

Contains low threat level properties with either confirmed or unconfirmed releases and the project proponents have request that DTSC oversee investigation and/or cleanup activities and have agreed to provide coverage for DTSC's costs.

Date of Government Version: 10/26/2020
Date Data Arrived at EDR: 10/26/2020
Date Made Active in Reports: 01/13/2021
Number of Days to Update: 79

Source: Department of Toxic Substances Control
Telephone: 916-323-3400
Last EDR Contact: 01/26/2021
Next Scheduled EDR Contact: 05/10/2021
Data Release Frequency: Quarterly

INDIAN VCP R1: Voluntary Cleanup Priority Listing

A listing of voluntary cleanup priority sites located on Indian Land located in Region 1.

Date of Government Version: 07/27/2015
Date Data Arrived at EDR: 09/29/2015
Date Made Active in Reports: 02/18/2016
Number of Days to Update: 142

Source: EPA, Region 1
Telephone: 617-918-1102
Last EDR Contact: 03/22/2021
Next Scheduled EDR Contact: 07/05/2021
Data Release Frequency: Varies

State and tribal Brownfields sites

BROWNFIELDS: Considered Brownfieds Sites Listing

A listing of sites the SWRCB considers to be Brownfields since these are sites have come to them through the MOA Process.

Date of Government Version: 12/17/2020
Date Data Arrived at EDR: 12/17/2020
Date Made Active in Reports: 03/09/2021
Number of Days to Update: 82

Source: State Water Resources Control Board
Telephone: 916-323-7905
Last EDR Contact: 03/23/2021
Next Scheduled EDR Contact: 07/05/2021
Data Release Frequency: Quarterly

ADDITIONAL ENVIRONMENTAL RECORDS

Local Brownfield lists

US BROWNFIELDS: A Listing of Brownfields Sites

Brownfields are real property, the expansion, redevelopment, or reuse of which may be complicated by the presence or potential presence of a hazardous substance, pollutant, or contaminant. Cleaning up and reinvesting in these properties takes development pressures off of undeveloped, open land, and both improves and protects the environment. Assessment, Cleanup and Redevelopment Exchange System (ACRES) stores information reported by EPA Brownfields grant recipients on brownfields properties assessed or cleaned up with grant funding as well as information on Targeted Brownfields Assessments performed by EPA Regions. A listing of ACRES Brownfield sites is obtained from Cleanups in My Community. Cleanups in My Community provides information on Brownfields properties for which information is reported back to EPA, as well as areas served by Brownfields grant programs.

Date of Government Version: 12/11/2020
Date Data Arrived at EDR: 12/11/2020
Date Made Active in Reports: 03/02/2021
Number of Days to Update: 81

Source: Environmental Protection Agency
Telephone: 202-566-2777
Last EDR Contact: 03/16/2021
Next Scheduled EDR Contact: 06/28/2021
Data Release Frequency: Semi-Annually

Local Lists of Landfill / Solid Waste Disposal Sites

WMUDS/SWAT: Waste Management Unit Database

Waste Management Unit Database System. WMUDS is used by the State Water Resources Control Board staff and the Regional Water Quality Control Boards for program tracking and inventory of waste management units. WMUDS is composed of the following databases: Facility Information, Scheduled Inspections Information, Waste Management Unit Information, SWAT Program Information, SWAT Report Summary Information, SWAT Report Summary Data, Chapter 15 (formerly Subchapter 15) Information, Chapter 15 Monitoring Parameters, TPCA Program Information, RCRA Program Information, Closure Information, and Interested Parties Information.

Date of Government Version: 04/01/2000
Date Data Arrived at EDR: 04/10/2000
Date Made Active in Reports: 05/10/2000
Number of Days to Update: 30

Source: State Water Resources Control Board
Telephone: 916-227-4448
Last EDR Contact: 01/25/2021
Next Scheduled EDR Contact: 05/10/2021
Data Release Frequency: No Update Planned

SWRCY: Recycler Database
A listing of recycling facilities in California.

Date of Government Version: 03/09/2021
Date Data Arrived at EDR: 03/09/2021
Date Made Active in Reports: 03/31/2021
Number of Days to Update: 22

Source: Department of Conservation
Telephone: 916-323-3836
Last EDR Contact: 03/09/2021
Next Scheduled EDR Contact: 06/21/2021
Data Release Frequency: Quarterly

HAULERS: Registered Waste Tire Haulers Listing
A listing of registered waste tire haulers.

Date of Government Version: 11/23/2020
Date Data Arrived at EDR: 11/23/2020
Date Made Active in Reports: 02/08/2021
Number of Days to Update: 77

Source: Integrated Waste Management Board
Telephone: 916-341-6422
Last EDR Contact: 02/08/2021
Next Scheduled EDR Contact: 05/24/2021
Data Release Frequency: Varies

INDIAN ODI: Report on the Status of Open Dumps on Indian Lands
Location of open dumps on Indian land.

Date of Government Version: 12/31/1998
Date Data Arrived at EDR: 12/03/2007
Date Made Active in Reports: 01/24/2008
Number of Days to Update: 52

Source: Environmental Protection Agency
Telephone: 703-308-8245
Last EDR Contact: 01/25/2021
Next Scheduled EDR Contact: 05/10/2021
Data Release Frequency: Varies

DEBRIS REGION 9: Torres Martinez Reservation Illegal Dump Site Locations
A listing of illegal dump sites location on the Torres Martinez Indian Reservation located in eastern Riverside County and northern Imperial County, California.

Date of Government Version: 01/12/2009
Date Data Arrived at EDR: 05/07/2009
Date Made Active in Reports: 09/21/2009
Number of Days to Update: 137

Source: EPA, Region 9
Telephone: 415-947-4219
Last EDR Contact: 01/19/2021
Next Scheduled EDR Contact: 05/03/2021
Data Release Frequency: No Update Planned

ODI: Open Dump Inventory
An open dump is defined as a disposal facility that does not comply with one or more of the Part 257 or Part 258 Subtitle D Criteria.

Date of Government Version: 06/30/1985
Date Data Arrived at EDR: 08/09/2004
Date Made Active in Reports: 09/17/2004
Number of Days to Update: 39

Source: Environmental Protection Agency
Telephone: 800-424-9346
Last EDR Contact: 06/09/2004
Next Scheduled EDR Contact: N/A
Data Release Frequency: No Update Planned

IHS OPEN DUMPS: Open Dumps on Indian Land
A listing of all open dumps located on Indian Land in the United States.

Date of Government Version: 04/01/2014
Date Data Arrived at EDR: 08/06/2014
Date Made Active in Reports: 01/29/2015
Number of Days to Update: 176

Source: Department of Health & Human Serivces, Indian Health Service
Telephone: 301-443-1452
Last EDR Contact: 01/29/2021
Next Scheduled EDR Contact: 05/10/2021
Data Release Frequency: Varies

Local Lists of Hazardous waste / Contaminated Sites

US HIST CDL: National Clandestine Laboratory Register

A listing of clandestine drug lab locations that have been removed from the DEAs National Clandestine Laboratory Register.

Date of Government Version: 12/07/2020
Date Data Arrived at EDR: 12/09/2020
Date Made Active in Reports: 03/02/2021
Number of Days to Update: 83

Source: Drug Enforcement Administration
Telephone: 202-307-1000
Last EDR Contact: 02/22/2021
Next Scheduled EDR Contact: 06/06/2021
Data Release Frequency: No Update Planned

HIST CAL-SITES: Calsites Database

The Calsites database contains potential or confirmed hazardous substance release properties. In 1996, California EPA reevaluated and significantly reduced the number of sites in the Calsites database. No longer updated by the state agency. It has been replaced by ENVIROSTOR.

Date of Government Version: 08/08/2005
Date Data Arrived at EDR: 08/03/2006
Date Made Active in Reports: 08/24/2006
Number of Days to Update: 21

Source: Department of Toxic Substance Control
Telephone: 916-323-3400
Last EDR Contact: 02/23/2009
Next Scheduled EDR Contact: 05/25/2009
Data Release Frequency: No Update Planned

SCH: School Property Evaluation Program

This category contains proposed and existing school sites that are being evaluated by DTSC for possible hazardous materials contamination. In some cases, these properties may be listed in the CalSites category depending on the level of threat to public health and safety or the environment they pose.

Date of Government Version: 10/26/2020
Date Data Arrived at EDR: 10/26/2020
Date Made Active in Reports: 01/13/2021
Number of Days to Update: 79

Source: Department of Toxic Substances Control
Telephone: 916-323-3400
Last EDR Contact: 01/26/2021
Next Scheduled EDR Contact: 05/10/2021
Data Release Frequency: Quarterly

CDL: Clandestine Drug Labs

A listing of drug lab locations. Listing of a location in this database does not indicate that any illegal drug lab materials were or were not present there, and does not constitute a determination that the location either requires or does not require additional cleanup work.

Date of Government Version: 12/31/2019
Date Data Arrived at EDR: 01/20/2021
Date Made Active in Reports: 04/08/2021
Number of Days to Update: 78

Source: Department of Toxic Substances Control
Telephone: 916-255-6504
Last EDR Contact: 04/05/2021
Next Scheduled EDR Contact: 07/19/2021
Data Release Frequency: Varies

TOXIC PITS: Toxic Pits Cleanup Act Sites

Toxic PITS Cleanup Act Sites. TOXIC PITS identifies sites suspected of containing hazardous substances where cleanup has not yet been completed.

Date of Government Version: 07/01/1995
Date Data Arrived at EDR: 08/30/1995
Date Made Active in Reports: 09/26/1995
Number of Days to Update: 27

Source: State Water Resources Control Board
Telephone: 916-227-4364
Last EDR Contact: 01/26/2009
Next Scheduled EDR Contact: 04/27/2009
Data Release Frequency: No Update Planned

CERS HAZ WASTE: CERS HAZ WASTE

List of sites in the California Environmental Protection Agency (CalEPA) Regulated Site Portal which fall under the Hazardous Chemical Management, Hazardous Waste Onsite Treatment, Household Hazardous Waste Collection, Hazardous Waste Generator, and RCRA LQ HW Generator programs.

Date of Government Version: 01/20/2021
Date Data Arrived at EDR: 01/20/2021
Date Made Active in Reports: 04/08/2021
Number of Days to Update: 78

Source: CalEPA
Telephone: 916-323-2514
Last EDR Contact: 01/20/2021
Next Scheduled EDR Contact: 05/03/2021
Data Release Frequency: Quarterly

US CDL: Clandestine Drug Labs

A listing of clandestine drug lab locations. The U.S. Department of Justice ("the Department") provides this web site as a public service. It contains addresses of some locations where law enforcement agencies reported they found chemicals or other items that indicated the presence of either clandestine drug laboratories or dumpsites. In most cases, the source of the entries is not the Department, and the Department has not verified the entry and does not guarantee its accuracy. Members of the public must verify the accuracy of all entries by, for example, contacting local law enforcement and local health departments.

Date of Government Version: 12/07/2020
Date Data Arrived at EDR: 12/09/2020
Date Made Active in Reports: 03/02/2021
Number of Days to Update: 83

Source: Drug Enforcement Administration
Telephone: 202-307-1000
Last EDR Contact: 02/22/2021
Next Scheduled EDR Contact: 06/06/2021
Data Release Frequency: Quarterly

PFAS: PFAS Contamination Site Location Listing

A listing of PFAS contaminated sites included in the GeoTracker database.

Date of Government Version: 12/07/2020
Date Data Arrived at EDR: 12/08/2020
Date Made Active in Reports: 02/22/2021
Number of Days to Update: 76

Source: State Water Resources Control Board
Telephone: 866-480-1028
Last EDR Contact: 02/24/2021
Next Scheduled EDR Contact: 06/21/2021
Data Release Frequency: Varies

Local Lists of Registered Storage Tanks

SWEEPS UST: SWEEPS UST Listing

Statewide Environmental Evaluation and Planning System. This underground storage tank listing was updated and maintained by a company contacted by the SWRCB in the early 1990's. The listing is no longer updated or maintained. The local agency is the contact for more information on a site on the SWEEPS list.

Date of Government Version: 06/01/1994
Date Data Arrived at EDR: 07/07/2005
Date Made Active in Reports: 08/11/2005
Number of Days to Update: 35

Source: State Water Resources Control Board
Telephone: N/A
Last EDR Contact: 06/03/2005
Next Scheduled EDR Contact: N/A
Data Release Frequency: No Update Planned

HIST UST: Hazardous Substance Storage Container Database

The Hazardous Substance Storage Container Database is a historical listing of UST sites. Refer to local/county source for current data.

Date of Government Version: 10/15/1990
Date Data Arrived at EDR: 01/25/1991
Date Made Active in Reports: 02/12/1991
Number of Days to Update: 18

Source: State Water Resources Control Board
Telephone: 916-341-5851
Last EDR Contact: 07/26/2001
Next Scheduled EDR Contact: N/A
Data Release Frequency: No Update Planned

SAN FRANCISCO AST: Aboveground Storage Tank Site Listing

Aboveground storage tank sites

Date of Government Version: 11/05/2020
Date Data Arrived at EDR: 11/06/2020
Date Made Active in Reports: 01/26/2021
Number of Days to Update: 81

Source: San Francisco County Department of Public Health
Telephone: 415-252-3896
Last EDR Contact: 02/01/2021
Next Scheduled EDR Contact: 05/17/2021
Data Release Frequency: Varies

CA FID UST: Facility Inventory Database

The Facility Inventory Database (FID) contains a historical listing of active and inactive underground storage tank locations from the State Water Resource Control Board. Refer to local/county source for current data.

Date of Government Version: 10/31/1994
Date Data Arrived at EDR: 09/05/1995
Date Made Active in Reports: 09/29/1995
Number of Days to Update: 24

Source: California Environmental Protection Agency
Telephone: 916-341-5851
Last EDR Contact: 12/28/1998
Next Scheduled EDR Contact: N/A
Data Release Frequency: No Update Planned

CERS TANKS: California Environmental Reporting System (CERS) Tanks

List of sites in the California Environmental Protection Agency (CalEPA) Regulated Site Portal which fall under the Aboveground Petroleum Storage and Underground Storage Tank regulatory programs.

Date of Government Version: 01/20/2021
Date Data Arrived at EDR: 01/20/2021
Date Made Active in Reports: 04/08/2021
Number of Days to Update: 78

Source: California Environmental Protection Agency
Telephone: 916-323-2514
Last EDR Contact: 01/20/2021
Next Scheduled EDR Contact: 05/03/2021
Data Release Frequency: Quarterly

Local Land Records

LIENS: Environmental Liens Listing

A listing of property locations with environmental liens for California where DTSC is a lien holder.

Date of Government Version: 11/24/2020
Date Data Arrived at EDR: 11/30/2020
Date Made Active in Reports: 02/10/2021
Number of Days to Update: 72

Source: Department of Toxic Substances Control
Telephone: 916-323-3400
Last EDR Contact: 02/26/2021
Next Scheduled EDR Contact: 06/14/2021
Data Release Frequency: Varies

LIENS 2: CERCLA Lien Information

A Federal CERCLA ('Superfund') lien can exist by operation of law at any site or property at which EPA has spent Superfund monies. These monies are spent to investigate and address releases and threatened releases of contamination. CERCLIS provides information as to the identity of these sites and properties.

Date of Government Version: 12/30/2020
Date Data Arrived at EDR: 01/14/2021
Date Made Active in Reports: 02/18/2021
Number of Days to Update: 35

Source: Environmental Protection Agency
Telephone: 202-564-6023
Last EDR Contact: 04/01/2021
Next Scheduled EDR Contact: 07/12/2021
Data Release Frequency: Semi-Annually

DEED: Deed Restriction Listing

Site Mitigation and Brownfields Reuse Program Facility Sites with Deed Restrictions & Hazardous Waste Management Program Facility Sites with Deed / Land Use Restriction. The DTSC Site Mitigation and Brownfields Reuse Program (SMBRP) list includes sites cleaned up under the program's oversight and generally does not include current or former hazardous waste facilities that required a hazardous waste facility permit. The list represents deed restrictions that are active. Some sites have multiple deed restrictions. The DTSC Hazardous Waste Management Program (HWMP) has developed a list of current or former hazardous waste facilities that have a recorded land use restriction at the local county recorder's office. The land use restrictions on this list were required by the DTSC HWMP as a result of the presence of hazardous substances that remain on site after the facility (or part of the facility) has been closed or cleaned up. The types of land use restriction include deed notice, deed restriction, or a land use restriction that binds current and future owners.

Date of Government Version: 11/30/2020
Date Data Arrived at EDR: 12/01/2020
Date Made Active in Reports: 02/12/2021
Number of Days to Update: 73

Source: DTSC and SWRCB
Telephone: 916-323-3400
Last EDR Contact: 03/03/2021
Next Scheduled EDR Contact: 06/14/2021
Data Release Frequency: Semi-Annually

Records of Emergency Release Reports

HMIRS: Hazardous Materials Information Reporting System
Hazardous Materials Incident Report System. HMIRS contains hazardous material spill incidents reported to DOT.

Date of Government Version: 12/16/2020
Date Data Arrived at EDR: 12/17/2020
Date Made Active in Reports: 03/12/2021
Number of Days to Update: 85

Source: U.S. Department of Transportation
Telephone: 202-366-4555
Last EDR Contact: 03/24/2021
Next Scheduled EDR Contact: 07/05/2021
Data Release Frequency: Quarterly

CHMIRS: California Hazardous Material Incident Report System
California Hazardous Material Incident Reporting System. CHMIRS contains information on reported hazardous material incidents (accidental releases or spills).

Date of Government Version: 12/31/2020
Date Data Arrived at EDR: 01/20/2021
Date Made Active in Reports: 04/08/2021
Number of Days to Update: 78

Source: Office of Emergency Services
Telephone: 916-845-8400
Last EDR Contact: 01/20/2021
Next Scheduled EDR Contact: 05/03/2021
Data Release Frequency: Semi-Annually

LDS: Land Disposal Sites Listing (GEOTRACKER)
Land Disposal sites (Landfills) included in GeoTracker. GeoTracker is the Water Boards data management system for sites that impact, or have the potential to impact, water quality in California, with emphasis on groundwater.

Date of Government Version: 03/08/2021
Date Data Arrived at EDR: 03/09/2021
Date Made Active in Reports: 03/31/2021
Number of Days to Update: 22

Source: State Water Qualilty Control Board
Telephone: 866-480-1028
Last EDR Contact: 03/09/2021
Next Scheduled EDR Contact: 06/21/2021
Data Release Frequency: Quarterly

MCS: Military Cleanup Sites Listing (GEOTRACKER)
Military sites (consisting of: Military UST sites; Military Privatized sites; and Military Cleanup sites [formerly known as DoD non UST]) included in GeoTracker. GeoTracker is the Water Boards data management system for sites that impact, or have the potential to impact, water quality in California, with emphasis on groundwater.

Date of Government Version: 03/08/2021
Date Data Arrived at EDR: 03/09/2021
Date Made Active in Reports: 03/31/2021
Number of Days to Update: 22

Source: State Water Resources Control Board
Telephone: 866-480-1028
Last EDR Contact: 03/09/2021
Next Scheduled EDR Contact: 06/21/2021
Data Release Frequency: Quarterly

SPILLS 90: SPILLS90 data from FirstSearch
Spills 90 includes those spill and release records available exclusively from FirstSearch databases. Typically, they may include chemical, oil and/or hazardous substance spills recorded after 1990. Duplicate records that are already included in EDR incident and release records are not included in Spills 90.

Date of Government Version: 06/06/2012
Date Data Arrived at EDR: 01/03/2013
Date Made Active in Reports: 02/22/2013
Number of Days to Update: 50

Source: FirstSearch
Telephone: N/A
Last EDR Contact: 01/03/2013
Next Scheduled EDR Contact: N/A
Data Release Frequency: No Update Planned

Other Ascertainable Records

RCRA NonGen / NLR: RCRA - Non Generators / No Longer Regulated
RCRAInfo is EPA's comprehensive information system, providing access to data supporting the Resource Conservation and Recovery Act (RCRA) of 1976 and the Hazardous and Solid Waste Amendments (HSWA) of 1984. The database includes selective information on sites which generate, transport, store, treat and/or dispose of hazardous waste as defined by the Resource Conservation and Recovery Act (RCRA). Non-Generators do not presently generate hazardous waste.

Date of Government Version: 12/14/2020
Date Data Arrived at EDR: 12/17/2020
Date Made Active in Reports: 12/22/2020
Number of Days to Update: 5

Source: Environmental Protection Agency
Telephone: (415) 495-8895
Last EDR Contact: 03/23/2021
Next Scheduled EDR Contact: 07/05/2021
Data Release Frequency: Quarterly

FUDS: Formerly Used Defense Sites

The listing includes locations of Formerly Used Defense Sites properties where the US Army Corps of Engineers is actively working or will take necessary cleanup actions.

Date of Government Version: 02/11/2021
Date Data Arrived at EDR: 02/17/2021
Date Made Active in Reports: 04/05/2021
Number of Days to Update: 47

Source: U.S. Army Corps of Engineers
Telephone: 202-528-4285
Last EDR Contact: 02/17/2021
Next Scheduled EDR Contact: 05/31/2021
Data Release Frequency: Varies

DOD: Department of Defense Sites

This data set consists of federally owned or administered lands, administered by the Department of Defense, that have any area equal to or greater than 640 acres of the United States, Puerto Rico, and the U.S. Virgin Islands.

Date of Government Version: 12/31/2005
Date Data Arrived at EDR: 11/10/2006
Date Made Active in Reports: 01/11/2007
Number of Days to Update: 62

Source: USGS
Telephone: 888-275-8747
Last EDR Contact: 01/15/2021
Next Scheduled EDR Contact: 04/26/2021
Data Release Frequency: Semi-Annually

FEDLAND: Federal and Indian Lands

Federally and Indian administrated lands of the United States. Lands included are administrated by: Army Corps of Engineers, Bureau of Reclamation, National Wild and Scenic River, National Wildlife Refuge, Public Domain Land, Wilderness, Wilderness Study Area, Wildlife Management Area, Bureau of Indian Affairs, Bureau of Land Management, Department of Justice, Forest Service, Fish and Wildlife Service, National Park Service.

Date of Government Version: 04/02/2018
Date Data Arrived at EDR: 04/11/2018
Date Made Active in Reports: 11/06/2019
Number of Days to Update: 574

Source: U.S. Geological Survey
Telephone: 888-275-8747
Last EDR Contact: 04/05/2021
Next Scheduled EDR Contact: 07/19/2021
Data Release Frequency: N/A

SCRD DRYCLEANERS: State Coalition for Remediation of Drycleaners Listing

The State Coalition for Remediation of Drycleaners was established in 1998, with support from the U.S. EPA Office of Superfund Remediation and Technology Innovation. It is comprised of representatives of states with established drycleaner remediation programs. Currently the member states are Alabama, Connecticut, Florida, Illinois, Kansas, Minnesota, Missouri, North Carolina, Oregon, South Carolina, Tennessee, Texas, and Wisconsin.

Date of Government Version: 01/01/2017
Date Data Arrived at EDR: 02/03/2017
Date Made Active in Reports: 04/07/2017
Number of Days to Update: 63

Source: Environmental Protection Agency
Telephone: 615-532-8599
Last EDR Contact: 02/09/2021
Next Scheduled EDR Contact: 05/24/2021
Data Release Frequency: Varies

US FIN ASSUR: Financial Assurance Information

All owners and operators of facilities that treat, store, or dispose of hazardous waste are required to provide proof that they will have sufficient funds to pay for the clean up, closure, and post-closure care of their facilities.

Date of Government Version: 12/14/2020
Date Data Arrived at EDR: 12/17/2020
Date Made Active in Reports: 03/12/2021
Number of Days to Update: 85

Source: Environmental Protection Agency
Telephone: 202-566-1917
Last EDR Contact: 03/23/2021
Next Scheduled EDR Contact: 07/05/2021
Data Release Frequency: Quarterly

EPA WATCH LIST: EPA WATCH LIST

EPA maintains a "Watch List" to facilitate dialogue between EPA, state and local environmental agencies on enforcement matters relating to facilities with alleged violations identified as either significant or high priority. Being on the Watch List does not mean that the facility has actually violated the law only that an investigation by EPA or a state or local environmental agency has led those organizations to allege that an unproven violation has in fact occurred. Being on the Watch List does not represent a higher level of concern regarding the alleged violations that were detected, but instead indicates cases requiring additional dialogue between EPA, state and local agencies - primarily because of the length of time the alleged violation has gone unaddressed or unresolved.

Date of Government Version: 08/30/2013
Date Data Arrived at EDR: 03/21/2014
Date Made Active in Reports: 06/17/2014
Number of Days to Update: 88

Source: Environmental Protection Agency
Telephone: 617-520-3000
Last EDR Contact: 02/02/2021
Next Scheduled EDR Contact: 05/17/2021
Data Release Frequency: Quarterly

2020 COR ACTION: 2020 Corrective Action Program List

The EPA has set ambitious goals for the RCRA Corrective Action program by creating the 2020 Corrective Action Universe. This RCRA cleanup baseline includes facilities expected to need corrective action. The 2020 universe contains a wide variety of sites. Some properties are heavily contaminated while others were contaminated but have since been cleaned up. Still others have not been fully investigated yet, and may require little or no remediation. Inclusion in the 2020 Universe does not necessarily imply failure on the part of a facility to meet its RCRA obligations.

Date of Government Version: 09/30/2017
Date Data Arrived at EDR: 05/08/2018
Date Made Active in Reports: 07/20/2018
Number of Days to Update: 73

Source: Environmental Protection Agency
Telephone: 703-308-4044
Last EDR Contact: 02/05/2021
Next Scheduled EDR Contact: 05/17/2021
Data Release Frequency: Varies

TSCA: Toxic Substances Control Act

Toxic Substances Control Act. TSCA identifies manufacturers and importers of chemical substances included on the TSCA Chemical Substance Inventory list. It includes data on the production volume of these substances by plant site.

Date of Government Version: 12/31/2016
Date Data Arrived at EDR: 06/17/2020
Date Made Active in Reports: 09/10/2020
Number of Days to Update: 85

Source: EPA
Telephone: 202-260-5521
Last EDR Contact: 03/19/2021
Next Scheduled EDR Contact: 06/28/2021
Data Release Frequency: Every 4 Years

TRIS: Toxic Chemical Release Inventory System

Toxic Release Inventory System. TRIS identifies facilities which release toxic chemicals to the air, water and land in reportable quantities under SARA Title III Section 313.

Date of Government Version: 12/31/2018
Date Data Arrived at EDR: 08/14/2020
Date Made Active in Reports: 11/04/2020
Number of Days to Update: 82

Source: EPA
Telephone: 202-566-0250
Last EDR Contact: 02/02/2021
Next Scheduled EDR Contact: 05/31/2021
Data Release Frequency: Annually

SSTS: Section 7 Tracking Systems

Section 7 of the Federal Insecticide, Fungicide and Rodenticide Act, as amended (92 Stat. 829) requires all registered pesticide-producing establishments to submit a report to the Environmental Protection Agency by March 1st each year. Each establishment must report the types and amounts of pesticides, active ingredients and devices being produced, and those having been produced and sold or distributed in the past year.

Date of Government Version: 01/20/2021
Date Data Arrived at EDR: 01/21/2021
Date Made Active in Reports: 03/22/2021
Number of Days to Update: 60

Source: EPA
Telephone: 202-564-4203
Last EDR Contact: 01/21/2021
Next Scheduled EDR Contact: 05/03/2021
Data Release Frequency: Annually

ROD: Records Of Decision

Record of Decision. ROD documents mandate a permanent remedy at an NPL (Superfund) site containing technical and health information to aid in the cleanup.

Date of Government Version: 12/30/2020
Date Data Arrived at EDR: 01/14/2021
Date Made Active in Reports: 02/18/2021
Number of Days to Update: 35

Source: EPA
Telephone: 703-416-0223
Last EDR Contact: 04/01/2021
Next Scheduled EDR Contact: 06/14/2021
Data Release Frequency: Annually

RMP: Risk Management Plans

When Congress passed the Clean Air Act Amendments of 1990, it required EPA to publish regulations and guidance for chemical accident prevention at facilities using extremely hazardous substances. The Risk Management Program Rule (RMP Rule) was written to implement Section 112(r) of these amendments. The rule, which built upon existing industry codes and standards, requires companies of all sizes that use certain flammable and toxic substances to develop a Risk Management Program, which includes a(n): Hazard assessment that details the potential effects of an accidental release, an accident history of the last five years, and an evaluation of worst-case and alternative accidental releases; Prevention program that includes safety precautions and maintenance, monitoring, and employee training measures; and Emergency response program that spells out emergency health care, employee training measures and procedures for informing the public and response agencies (e.g the fire department) should an accident occur.

Date of Government Version: 11/02/2020
Date Data Arrived at EDR: 11/12/2020
Date Made Active in Reports: 01/25/2021
Number of Days to Update: 74

Source: Environmental Protection Agency
Telephone: 202-564-8600
Last EDR Contact: 01/19/2021
Next Scheduled EDR Contact: 05/03/2021
Data Release Frequency: Varies

RAATS: RCRA Administrative Action Tracking System

RCRA Administration Action Tracking System. RAATS contains records based on enforcement actions issued under RCRA pertaining to major violators and includes administrative and civil actions brought by the EPA. For administration actions after September 30, 1995, data entry in the RAATS database was discontinued. EPA will retain a copy of the database for historical records. It was necessary to terminate RAATS because a decrease in agency resources made it impossible to continue to update the information contained in the database.

Date of Government Version: 04/17/1995
Date Data Arrived at EDR: 07/03/1995
Date Made Active in Reports: 08/07/1995
Number of Days to Update: 35

Source: EPA
Telephone: 202-564-4104
Last EDR Contact: 06/02/2008
Next Scheduled EDR Contact: 09/01/2008
Data Release Frequency: No Update Planned

PRP: Potentially Responsible Parties

A listing of verified Potentially Responsible Parties

Date of Government Version: 12/30/2020
Date Data Arrived at EDR: 01/14/2021
Date Made Active in Reports: 03/05/2021
Number of Days to Update: 50

Source: EPA
Telephone: 202-564-6023
Last EDR Contact: 03/11/2021
Next Scheduled EDR Contact: 05/17/2021
Data Release Frequency: Quarterly

PADS: PCB Activity Database System

PCB Activity Database. PADS Identifies generators, transporters, commercial storers and/or brokers and disposers of PCB's who are required to notify the EPA of such activities.

Date of Government Version: 11/19/2020
Date Data Arrived at EDR: 01/08/2021
Date Made Active in Reports: 03/22/2021
Number of Days to Update: 73

Source: EPA
Telephone: 202-566-0500
Last EDR Contact: 01/08/2021
Next Scheduled EDR Contact: 04/19/2021
Data Release Frequency: Annually

ICIS: Integrated Compliance Information System

The Integrated Compliance Information System (ICIS) supports the information needs of the national enforcement and compliance program as well as the unique needs of the National Pollutant Discharge Elimination System (NPDES) program.

Date of Government Version: 11/18/2016
Date Data Arrived at EDR: 11/23/2016
Date Made Active in Reports: 02/10/2017
Number of Days to Update: 79

Source: Environmental Protection Agency
Telephone: 202-564-2501
Last EDR Contact: 03/31/2021
Next Scheduled EDR Contact: 07/19/2021
Data Release Frequency: Quarterly

FTTS: FIFRA/ TSCA Tracking System - FIFRA (Federal Insecticide, Fungicide, & Rodenticide Act)/TSCA (Toxic Substances Control Act)

FTTS tracks administrative cases and pesticide enforcement actions and compliance activities related to FIFRA, TSCA and EPCRA (Emergency Planning and Community Right-to-Know Act). To maintain currency, EDR contacts the Agency on a quarterly basis.

Date of Government Version: 04/09/2009
Date Data Arrived at EDR: 04/16/2009
Date Made Active in Reports: 05/11/2009
Number of Days to Update: 25

Source: EPA/Office of Prevention, Pesticides and Toxic Substances
Telephone: 202-566-1667
Last EDR Contact: 08/18/2017
Next Scheduled EDR Contact: 12/04/2017
Data Release Frequency: No Update Planned

FTTS INSP: FIFRA/ TSCA Tracking System - FIFRA (Federal Insecticide, Fungicide, & Rodenticide Act)/TSCA (Toxic Substances Control Act)

A listing of FIFRA/TSCA Tracking System (FTTS) inspections and enforcements.

Date of Government Version: 04/09/2009
Date Data Arrived at EDR: 04/16/2009
Date Made Active in Reports: 05/11/2009
Number of Days to Update: 25

Source: EPA
Telephone: 202-566-1667
Last EDR Contact: 08/18/2017
Next Scheduled EDR Contact: 12/04/2017
Data Release Frequency: No Update Planned

MLTS: Material Licensing Tracking System

MLTS is maintained by the Nuclear Regulatory Commission and contains a list of approximately 8,100 sites which possess or use radioactive materials and which are subject to NRC licensing requirements. To maintain currency, EDR contacts the Agency on a quarterly basis.

Date of Government Version: 08/05/2020
Date Data Arrived at EDR: 08/10/2020
Date Made Active in Reports: 10/08/2020
Number of Days to Update: 59

Source: Nuclear Regulatory Commission
Telephone: 301-415-7169
Last EDR Contact: 01/19/2021
Next Scheduled EDR Contact: 05/03/2021
Data Release Frequency: Quarterly

COAL ASH DOE: Steam-Electric Plant Operation Data

A listing of power plants that store ash in surface ponds.

Date of Government Version: 12/31/2019
Date Data Arrived at EDR: 12/01/2020
Date Made Active in Reports: 02/09/2021
Number of Days to Update: 70

Source: Department of Energy
Telephone: 202-586-8719
Last EDR Contact: 03/05/2021
Next Scheduled EDR Contact: 06/14/2021
Data Release Frequency: Varies

COAL ASH EPA: Coal Combustion Residues Surface Impoundments List

A listing of coal combustion residues surface impoundments with high hazard potential ratings.

Date of Government Version: 01/12/2017
Date Data Arrived at EDR: 03/05/2019
Date Made Active in Reports: 11/11/2019
Number of Days to Update: 251

Source: Environmental Protection Agency
Telephone: N/A
Last EDR Contact: 03/02/2021
Next Scheduled EDR Contact: 06/14/2021
Data Release Frequency: Varies

PCB TRANSFORMER: PCB Transformer Registration Database
The database of PCB transformer registrations that includes all PCB registration submittals.

Date of Government Version: 09/13/2019
Date Data Arrived at EDR: 11/06/2019
Date Made Active in Reports: 02/10/2020
Number of Days to Update: 96
Source: Environmental Protection Agency
Telephone: 202-566-0517
Last EDR Contact: 02/05/2021
Next Scheduled EDR Contact: 05/17/2021
Data Release Frequency: Varies

RADINFO: Radiation Information Database
The Radiation Information Database (RADINFO) contains information about facilities that are regulated by U.S. Environmental Protection Agency (EPA) regulations for radiation and radioactivity.

Date of Government Version: 07/01/2019
Date Data Arrived at EDR: 07/01/2019
Date Made Active in Reports: 09/23/2019
Number of Days to Update: 84
Source: Environmental Protection Agency
Telephone: 202-343-9775
Last EDR Contact: 03/25/2021
Next Scheduled EDR Contact: 07/12/2021
Data Release Frequency: Quarterly

HIST FTTS: FIFRA/TSCA Tracking System Administrative Case Listing
A complete administrative case listing from the FIFRA/TSCA Tracking System (FTTS) for all ten EPA regions. The information was obtained from the National Compliance Database (NCDB). NCDB supports the implementation of FIFRA (Federal Insecticide, Fungicide, and Rodenticide Act) and TSCA (Toxic Substances Control Act). Some EPA regions are now closing out records. Because of that, and the fact that some EPA regions are not providing EPA Headquarters with updated records, it was decided to create a HIST FTTS database. It included records that may not be included in the newer FTTS database updates. This database is no longer updated.

Date of Government Version: 10/19/2006
Date Data Arrived at EDR: 03/01/2007
Date Made Active in Reports: 04/10/2007
Number of Days to Update: 40
Source: Environmental Protection Agency
Telephone: 202-564-2501
Last EDR Contact: 12/17/2007
Next Scheduled EDR Contact: 03/17/2008
Data Release Frequency: No Update Planned

HIST FTTS INSP: FIFRA/TSCA Tracking System Inspection & Enforcement Case Listing
A complete inspection and enforcement case listing from the FIFRA/TSCA Tracking System (FTTS) for all ten EPA regions. The information was obtained from the National Compliance Database (NCDB). NCDB supports the implementation of FIFRA (Federal Insecticide, Fungicide, and Rodenticide Act) and TSCA (Toxic Substances Control Act). Some EPA regions are now closing out records. Because of that, and the fact that some EPA regions are not providing EPA Headquarters with updated records, it was decided to create a HIST FTTS database. It included records that may not be included in the newer FTTS database updates. This database is no longer updated.

Date of Government Version: 10/19/2006
Date Data Arrived at EDR: 03/01/2007
Date Made Active in Reports: 04/10/2007
Number of Days to Update: 40
Source: Environmental Protection Agency
Telephone: 202-564-2501
Last EDR Contact: 12/17/2008
Next Scheduled EDR Contact: 03/17/2008
Data Release Frequency: No Update Planned

DOT OPS: Incident and Accident Data
Department of Transporation, Office of Pipeline Safety Incident and Accident data.

Date of Government Version: 01/02/2020
Date Data Arrived at EDR: 01/28/2020
Date Made Active in Reports: 04/17/2020
Number of Days to Update: 80
Source: Department of Transporation, Office of Pipeline Safety
Telephone: 202-366-4595
Last EDR Contact: 01/27/2021
Next Scheduled EDR Contact: 05/10/2021
Data Release Frequency: Quarterly

CONSENT: Superfund (CERCLA) Consent Decrees
Major legal settlements that establish responsibility and standards for cleanup at NPL (Superfund) sites. Released periodically by United States District Courts after settlement by parties to litigation matters.

Date of Government Version: 12/31/2020
Date Data Arrived at EDR: 01/13/2021
Date Made Active in Reports: 03/22/2021
Number of Days to Update: 68

Source: Department of Justice, Consent Decree Library
Telephone: Varies
Last EDR Contact: 04/05/2021
Next Scheduled EDR Contact: 07/19/2021
Data Release Frequency: Varies

BRS: Biennial Reporting System

The Biennial Reporting System is a national system administered by the EPA that collects data on the generation and management of hazardous waste. BRS captures detailed data from two groups: Large Quantity Generators (LQG) and Treatment, Storage, and Disposal Facilities.

Date of Government Version: 12/31/2017
Date Data Arrived at EDR: 06/22/2020
Date Made Active in Reports: 11/20/2020
Number of Days to Update: 151

Source: EPA/NTIS
Telephone: 800-424-9346
Last EDR Contact: 03/23/2021
Next Scheduled EDR Contact: 07/05/2021
Data Release Frequency: Biennially

INDIAN RESERV: Indian Reservations

This map layer portrays Indian administered lands of the United States that have any area equal to or greater than 640 acres.

Date of Government Version: 12/31/2014
Date Data Arrived at EDR: 07/14/2015
Date Made Active in Reports: 01/10/2017
Number of Days to Update: 546

Source: USGS
Telephone: 202-208-3710
Last EDR Contact: 04/06/2021
Next Scheduled EDR Contact: 07/19/2021
Data Release Frequency: Semi-Annually

FUSRAP: Formerly Utilized Sites Remedial Action Program

DOE established the Formerly Utilized Sites Remedial Action Program (FUSRAP) in 1974 to remediate sites where radioactive contamination remained from Manhattan Project and early U.S. Atomic Energy Commission (AEC) operations.

Date of Government Version: 08/08/2017
Date Data Arrived at EDR: 09/11/2018
Date Made Active in Reports: 09/14/2018
Number of Days to Update: 3

Source: Department of Energy
Telephone: 202-586-3559
Last EDR Contact: 02/02/2021
Next Scheduled EDR Contact: 05/17/2021
Data Release Frequency: Varies

UMTRA: Uranium Mill Tailings Sites

Uranium ore was mined by private companies for federal government use in national defense programs. When the mills shut down, large piles of the sand-like material (mill tailings) remain after uranium has been extracted from the ore. Levels of human exposure to radioactive materials from the piles are low; however, in some cases tailings were used as construction materials before the potential health hazards of the tailings were recognized.

Date of Government Version: 08/30/2019
Date Data Arrived at EDR: 11/15/2019
Date Made Active in Reports: 01/28/2020
Number of Days to Update: 74

Source: Department of Energy
Telephone: 505-845-0011
Last EDR Contact: 02/18/2021
Next Scheduled EDR Contact: 05/31/2021
Data Release Frequency: Varies

LEAD SMELTER 1: Lead Smelter Sites

A listing of former lead smelter site locations.

Date of Government Version: 12/30/2020
Date Data Arrived at EDR: 01/14/2021
Date Made Active in Reports: 02/09/2021
Number of Days to Update: 26

Source: Environmental Protection Agency
Telephone: 703-603-8787
Last EDR Contact: 04/01/2021
Next Scheduled EDR Contact: 07/12/2021
Data Release Frequency: Varies

LEAD SMELTER 2: Lead Smelter Sites

A list of several hundred sites in the U.S. where secondary lead smelting was done from 1931and 1964. These sites may pose a threat to public health through ingestion or inhalation of contaminated soil or dust

Date of Government Version: 04/05/2001
Date Data Arrived at EDR: 10/27/2010
Date Made Active in Reports: 12/02/2010
Number of Days to Update: 36

Source: American Journal of Public Health
Telephone: 703-305-6451
Last EDR Contact: 12/02/2009
Next Scheduled EDR Contact: N/A
Data Release Frequency: No Update Planned

US AIRS (AFS): Aerometric Information Retrieval System Facility Subsystem (AFS)

The database is a sub-system of Aerometric Information Retrieval System (AIRS). AFS contains compliance data on air pollution point sources regulated by the U.S. EPA and/or state and local air regulatory agencies. This information comes from source reports by various stationary sources of air pollution, such as electric power plants, steel mills, factories, and universities, and provides information about the air pollutants they produce. Action, air program, air program pollutant, and general level plant data. It is used to track emissions and compliance data from industrial plants.

Date of Government Version: 10/12/2016
Date Data Arrived at EDR: 10/26/2016
Date Made Active in Reports: 02/03/2017
Number of Days to Update: 100

Source: EPA
Telephone: 202-564-2496
Last EDR Contact: 09/26/2017
Next Scheduled EDR Contact: 01/08/2018
Data Release Frequency: Annually

US AIRS MINOR: Air Facility System Data

A listing of minor source facilities.

Date of Government Version: 10/12/2016
Date Data Arrived at EDR: 10/26/2016
Date Made Active in Reports: 02/03/2017
Number of Days to Update: 100

Source: EPA
Telephone: 202-564-2496
Last EDR Contact: 09/26/2017
Next Scheduled EDR Contact: 01/08/2018
Data Release Frequency: Annually

US MINES: Mines Master Index File

Contains all mine identification numbers issued for mines active or opened since 1971. The data also includes violation information.

Date of Government Version: 11/03/2020
Date Data Arrived at EDR: 11/23/2020
Date Made Active in Reports: 01/25/2021
Number of Days to Update: 63

Source: Department of Labor, Mine Safety and Health Administration
Telephone: 303-231-5959
Last EDR Contact: 02/24/2021
Next Scheduled EDR Contact: 06/06/2021
Data Release Frequency: Semi-Annually

MINES VIOLATIONS: MSHA Violation Assessment Data

Mines violation and assessment information. Department of Labor, Mine Safety & Health Administration.

Date of Government Version: 11/24/2020
Date Data Arrived at EDR: 11/30/2020
Date Made Active in Reports: 01/25/2021
Number of Days to Update: 56

Source: DOL, Mine Safety & Health Admi
Telephone: 202-693-9424
Last EDR Contact: 03/01/2021
Next Scheduled EDR Contact: 06/14/2021
Data Release Frequency: Quarterly

US MINES 2: Ferrous and Nonferrous Metal Mines Database Listing

This map layer includes ferrous (ferrous metal mines are facilities that extract ferrous metals, such as iron ore or molybdenum) and nonferrous (Nonferrous metal mines are facilities that extract nonferrous metals, such as gold, silver, copper, zinc, and lead) metal mines in the United States.

Date of Government Version: 05/06/2020
Date Data Arrived at EDR: 05/27/2020
Date Made Active in Reports: 08/13/2020
Number of Days to Update: 78

Source: USGS
Telephone: 703-648-7709
Last EDR Contact: 02/26/2021
Next Scheduled EDR Contact: 06/06/2021
Data Release Frequency: Varies

US MINES 3: Active Mines & Mineral Plants Database Listing

Active Mines and Mineral Processing Plant operations for commodities monitored by the Minerals Information Team of the USGS.

Date of Government Version: 04/14/2011
Date Data Arrived at EDR: 06/08/2011
Date Made Active in Reports: 09/13/2011
Number of Days to Update: 97

Source: USGS
Telephone: 703-648-7709
Last EDR Contact: 02/26/2021
Next Scheduled EDR Contact: 06/06/2021
Data Release Frequency: Varies

ABANDONED MINES: Abandoned Mines

An inventory of land and water impacted by past mining (primarily coal mining) is maintained by OSMRE to provide information needed to implement the Surface Mining Control and Reclamation Act of 1977 (SMCRA). The inventory contains information on the location, type, and extent of AML impacts, as well as, information on the cost associated with the reclamation of those problems. The inventory is based upon field surveys by State, Tribal, and OSMRE program officials. It is dynamic to the extent that it is modified as new problems are identified and existing problems are reclaimed.

Date of Government Version: 12/11/2020
Date Data Arrived at EDR: 12/11/2020
Date Made Active in Reports: 03/02/2021
Number of Days to Update: 81

Source: Department of Interior
Telephone: 202-208-2609
Last EDR Contact: 03/10/2021
Next Scheduled EDR Contact: 06/21/2021
Data Release Frequency: Quarterly

FINDS: Facility Index System/Facility Registry System

Facility Index System. FINDS contains both facility information and 'pointers' to other sources that contain more detail. EDR includes the following FINDS databases in this report: PCS (Permit Compliance System), AIRS (Aerometric Information Retrieval System), DOCKET (Enforcement Docket used to manage and track information on civil judicial enforcement cases for all environmental statutes), FURS (Federal Underground Injection Control), C-DOCKET (Criminal Docket System used to track criminal enforcement actions for all environmental statutes), FFIS (Federal Facilities Information System), STATE (State Environmental Laws and Statutes), and PADS (PCB Activity Data System).

Date of Government Version: 02/03/2021
Date Data Arrived at EDR: 03/03/2021
Date Made Active in Reports: 04/05/2021
Number of Days to Update: 33

Source: EPA
Telephone: (415) 947-8000
Last EDR Contact: 03/03/2021
Next Scheduled EDR Contact: 06/14/2021
Data Release Frequency: Quarterly

ECHO: Enforcement & Compliance History Information

ECHO provides integrated compliance and enforcement information for about 800,000 regulated facilities nationwide.

Date of Government Version: 01/02/2021
Date Data Arrived at EDR: 01/08/2021
Date Made Active in Reports: 03/22/2021
Number of Days to Update: 73

Source: Environmental Protection Agency
Telephone: 202-564-2280
Last EDR Contact: 04/06/2021
Next Scheduled EDR Contact: 07/19/2021
Data Release Frequency: Quarterly

DOCKET HWC: Hazardous Waste Compliance Docket Listing

A complete list of the Federal Agency Hazardous Waste Compliance Docket Facilities.

Date of Government Version: 11/03/2020
Date Data Arrived at EDR: 11/17/2020
Date Made Active in Reports: 02/09/2021
Number of Days to Update: 84

Source: Environmental Protection Agency
Telephone: 202-564-0527
Last EDR Contact: 02/26/2021
Next Scheduled EDR Contact: 06/06/2021
Data Release Frequency: Varies

UXO: Unexploded Ordnance Sites

A listing of unexploded ordnance site locations

Date of Government Version: 12/31/2018
Date Data Arrived at EDR: 07/02/2020
Date Made Active in Reports: 09/17/2020
Number of Days to Update: 77

Source: Department of Defense
Telephone: 703-704-1564
Last EDR Contact: 01/15/2021
Next Scheduled EDR Contact: 04/26/2021
Data Release Frequency: Varies

FUELS PROGRAM: EPA Fuels Program Registered Listing

This listing includes facilities that are registered under the Part 80 (Code of Federal Regulations) EPA Fuels Programs. All companies now are required to submit new and updated registrations.

Date of Government Version: 02/17/2021
Date Data Arrived at EDR: 02/17/2021
Date Made Active in Reports: 03/22/2021
Number of Days to Update: 33

Source: EPA
Telephone: 800-385-6164
Last EDR Contact: 02/17/2021
Next Scheduled EDR Contact: 05/31/2021
Data Release Frequency: Quarterly

CA BOND EXP. PLAN: Bond Expenditure Plan

Department of Health Services developed a site-specific expenditure plan as the basis for an appropriation of Hazardous Substance Cleanup Bond Act funds. It is not updated.

Date of Government Version: 01/01/1989
Date Data Arrived at EDR: 07/27/1994
Date Made Active in Reports: 08/02/1994
Number of Days to Update: 6

Source: Department of Health Services
Telephone: 916-255-2118
Last EDR Contact: 05/31/1994
Next Scheduled EDR Contact: N/A
Data Release Frequency: No Update Planned

CORTESE: "Cortese" Hazardous Waste & Substances Sites List

The sites for the list are designated by the State Water Resource Control Board (LUST), the Integrated Waste Board (SWF/LS), and the Department of Toxic Substances Control (Cal-Sites).

Date of Government Version: 12/17/2020
Date Data Arrived at EDR: 12/17/2020
Date Made Active in Reports: 03/09/2021
Number of Days to Update: 82

Source: CAL EPA/Office of Emergency Information
Telephone: 916-323-3400
Last EDR Contact: 03/23/2021
Next Scheduled EDR Contact: 07/05/2021
Data Release Frequency: Quarterly

CUPA LIVERMORE-PLEASANTON: CUPA Facility Listing

list of facilities associated with the various CUPA programs in Livermore-Pleasanton

Date of Government Version: 05/01/2019
Date Data Arrived at EDR: 05/14/2019
Date Made Active in Reports: 07/17/2019
Number of Days to Update: 64

Source: Livermore-Pleasanton Fire Department
Telephone: 925-454-2361
Last EDR Contact: 02/12/2021
Next Scheduled EDR Contact: 05/24/2021
Data Release Frequency: Varies

DRYCLEAN SOUTH COAST: South Coast Air Quality Management District Drycleaner Listing

A listing of dry cleaners in the South Coast Air Quality Management District

Date of Government Version: 11/17/2020
Date Data Arrived at EDR: 11/18/2020
Date Made Active in Reports: 02/04/2021
Number of Days to Update: 78

Source: South Coast Air Quality Management District
Telephone: 909-396-3211
Last EDR Contact: 02/22/2021
Next Scheduled EDR Contact: 06/06/2021
Data Release Frequency: Varies

DRYCLEANERS: Cleaner Facilities

A list of drycleaner related facilities that have EPA ID numbers. These are facilities with certain SIC codes: power laundries, family and commercial; garment pressing and cleaner's agents; linen supply; coin-operated laundries and cleaning; drycleaning plants, except rugs; carpet and upholster cleaning; industrial launderers; laundry and garment services.

Date of Government Version: 11/23/2020
Date Data Arrived at EDR: 11/25/2020
Date Made Active in Reports: 02/10/2021
Number of Days to Update: 77

Source: Department of Toxic Substance Control
Telephone: 916-327-4498
Last EDR Contact: 02/26/2021
Next Scheduled EDR Contact: 06/14/2021
Data Release Frequency: Annually

DRYCLEAN AVAQMD: Antelope Valley Air Quality Management District Drycleaner Listing
A listing of dry cleaners in the Antelope Valley Air Quality Management District.

Date of Government Version: 11/23/2020
Date Data Arrived at EDR: 11/24/2020
Date Made Active in Reports: 02/10/2021
Number of Days to Update: 78

Source: Antelope Valley Air Quality Management District
Telephone: 661-723-8070
Last EDR Contact: 02/26/2021
Next Scheduled EDR Contact: 06/14/2021
Data Release Frequency: Varies

EMI: Emissions Inventory Data
Toxics and criteria pollutant emissions data collected by the ARB and local air pollution agencies.

Date of Government Version: 12/31/2018
Date Data Arrived at EDR: 06/16/2020
Date Made Active in Reports: 08/28/2020
Number of Days to Update: 73

Source: California Air Resources Board
Telephone: 916-322-2990
Last EDR Contact: 03/19/2021
Next Scheduled EDR Contact: 06/28/2021
Data Release Frequency: Varies

ENF: Enforcement Action Listing
A listing of Water Board Enforcement Actions. Formal is everything except Oral/Verbal Communication, Notice of Violation, Expedited Payment Letter, and Staff Enforcement Letter.

Date of Government Version: 10/16/2020
Date Data Arrived at EDR: 10/19/2020
Date Made Active in Reports: 01/07/2021
Number of Days to Update: 80

Source: State Water Resoruces Control Board
Telephone: 916-445-9379
Last EDR Contact: 01/20/2021
Next Scheduled EDR Contact: 05/03/2021
Data Release Frequency: Varies

Financial Assurance 1: Financial Assurance Information Listing
Financial Assurance information

Date of Government Version: 10/13/2020
Date Data Arrived at EDR: 10/14/2020
Date Made Active in Reports: 01/04/2021
Number of Days to Update: 82

Source: Department of Toxic Substances Control
Telephone: 916-255-3628
Last EDR Contact: 01/22/2021
Next Scheduled EDR Contact: 05/03/2021
Data Release Frequency: Varies

Financial Assurance 2: Financial Assurance Information Listing
A listing of financial assurance information for solid waste facilities. Financial assurance is intended to ensure that resources are available to pay for the cost of closure, post-closure care, and corrective measures if the owner or operator of a regulated facility is unable or unwilling to pay.

Date of Government Version: 11/12/2020
Date Data Arrived at EDR: 11/13/2020
Date Made Active in Reports: 01/29/2021
Number of Days to Update: 77

Source: California Integrated Waste Management Board
Telephone: 916-341-6066
Last EDR Contact: 02/08/2021
Next Scheduled EDR Contact: 05/24/2021
Data Release Frequency: Varies

HAZNET: Facility and Manifest Data
Facility and Manifest Data. The data is extracted from the copies of hazardous waste manifests received each year by the DTSC. The annual volume of manifests is typically 700,000 - 1,000,000 annually, representing approximately 350,000 - 500,000 shipments. Data are from the manifests submitted without correction, and therefore many contain some invalid values for data elements such as generator ID, TSD ID, waste category, and disposal method. This database begins with calendar year 1993.

Date of Government Version: 12/31/2019
Date Data Arrived at EDR: 04/15/2020
Date Made Active in Reports: 07/02/2020
Number of Days to Update: 78

Source: California Environmental Protection Agency
Telephone: 916-255-1136
Last EDR Contact: 01/05/2021
Next Scheduled EDR Contact: 04/19/2021
Data Release Frequency: Annually

ICE: ICE

Contains data pertaining to the Permitted Facilities with Inspections / Enforcements sites tracked in Envirostor.

Date of Government Version: 11/13/2020
Date Data Arrived at EDR: 11/13/2020
Date Made Active in Reports: 02/01/2021
Number of Days to Update: 80

Source: Department of Toxic Subsances Control
Telephone: 877-786-9427
Last EDR Contact: 02/17/2021
Next Scheduled EDR Contact: 05/31/2021
Data Release Frequency: Quarterly

HIST CORTESE: Hazardous Waste & Substance Site List

The sites for the list are designated by the State Water Resource Control Board [LUST], the Integrated Waste Board [SWF/LS], and the Department of Toxic Substances Control [CALSITES]. This listing is no longer updated by the state agency.

Date of Government Version: 04/01/2001
Date Data Arrived at EDR: 01/22/2009
Date Made Active in Reports: 04/08/2009
Number of Days to Update: 76

Source: Department of Toxic Substances Control
Telephone: 916-323-3400
Last EDR Contact: 01/22/2009
Next Scheduled EDR Contact: N/A
Data Release Frequency: No Update Planned

HWP: EnviroStor Permitted Facilities Listing

Detailed information on permitted hazardous waste facilities and corrective action ("cleanups") tracked in EnviroStor.

Date of Government Version: 11/13/2020
Date Data Arrived at EDR: 11/13/2020
Date Made Active in Reports: 02/01/2021
Number of Days to Update: 80

Source: Department of Toxic Substances Control
Telephone: 916-323-3400
Last EDR Contact: 02/17/2021
Next Scheduled EDR Contact: 05/31/2021
Data Release Frequency: Quarterly

HWT: Registered Hazardous Waste Transporter Database

A listing of hazardous waste transporters. In California, unless specifically exempted, it is unlawful for any person to transport hazardous wastes unless the person holds a valid registration issued by DTSC. A hazardous waste transporter registration is valid for one year and is assigned a unique registration number.

Date of Government Version: 01/05/2021
Date Data Arrived at EDR: 01/05/2021
Date Made Active in Reports: 03/18/2021
Number of Days to Update: 72

Source: Department of Toxic Substances Control
Telephone: 916-440-7145
Last EDR Contact: 04/06/2021
Next Scheduled EDR Contact: 07/19/2021
Data Release Frequency: Quarterly

MINES: Mines Site Location Listing

A listing of mine site locations from the Office of Mine Reclamation.

Date of Government Version: 03/08/2021
Date Data Arrived at EDR: 03/09/2021
Date Made Active in Reports: 03/30/2021
Number of Days to Update: 21

Source: Department of Conservation
Telephone: 916-322-1080
Last EDR Contact: 03/09/2021
Next Scheduled EDR Contact: 06/21/2021
Data Release Frequency: Quarterly

MWMP: Medical Waste Management Program Listing

The Medical Waste Management Program (MWMP) ensures the proper handling and disposal of medical waste by permitting and inspecting medical waste Offsite Treatment Facilities (PDF) and Transfer Stations (PDF) throughout the state. MWMP also oversees all Medical Waste Transporters.

Date of Government Version: 10/30/2020
Date Data Arrived at EDR: 12/01/2020
Date Made Active in Reports: 02/12/2021
Number of Days to Update: 73

Source: Department of Public Health
Telephone: 916-558-1784
Last EDR Contact: 03/03/2021
Next Scheduled EDR Contact: 06/14/2021
Data Release Frequency: Varies

NPDES: NPDES Permits Listing
A listing of NPDES permits, including stormwater.

Date of Government Version: 11/09/2020
Date Data Arrived at EDR: 11/10/2020
Date Made Active in Reports: 01/27/2021
Number of Days to Update: 78

Source: State Water Resources Control Board
Telephone: 916-445-9379
Last EDR Contact: 02/09/2021
Next Scheduled EDR Contact: 05/24/2021
Data Release Frequency: Quarterly

PEST LIC: Pesticide Regulation Licenses Listing
A listing of licenses and certificates issued by the Department of Pesticide Regulation. The DPR issues licenses and/or certificates to: Persons and businesses that apply or sell pesticides; Pest control dealers and brokers; Persons who advise on agricultural pesticide applications.

Date of Government Version: 11/30/2020
Date Data Arrived at EDR: 12/01/2020
Date Made Active in Reports: 02/12/2021
Number of Days to Update: 73

Source: Department of Pesticide Regulation
Telephone: 916-445-4038
Last EDR Contact: 03/03/2021
Next Scheduled EDR Contact: 06/14/2021
Data Release Frequency: Quarterly

PROC: Certified Processors Database
A listing of certified processors.

Date of Government Version: 03/09/2021
Date Data Arrived at EDR: 03/09/2021
Date Made Active in Reports: 03/31/2021
Number of Days to Update: 22

Source: Department of Conservation
Telephone: 916-323-3836
Last EDR Contact: 03/09/2021
Next Scheduled EDR Contact: 06/21/2021
Data Release Frequency: Quarterly

NOTIFY 65: Proposition 65 Records
Listings of all Proposition 65 incidents reported to counties by the State Water Resources Control Board and the Regional Water Quality Control Board. This database is no longer updated by the reporting agency.

Date of Government Version: 12/07/2020
Date Data Arrived at EDR: 12/09/2020
Date Made Active in Reports: 12/10/2020
Number of Days to Update: 1

Source: State Water Resources Control Board
Telephone: 916-445-3846
Last EDR Contact: 03/12/2021
Next Scheduled EDR Contact: 06/28/2021
Data Release Frequency: No Update Planned

UIC: UIC Listing
A listing of wells identified as underground injection wells, in the California Oil and Gas Wells database.

Date of Government Version: 03/08/2021
Date Data Arrived at EDR: 03/09/2021
Date Made Active in Reports: 03/31/2021
Number of Days to Update: 22

Source: Deaprtment of Conservation
Telephone: 916-445-2408
Last EDR Contact: 03/09/2021
Next Scheduled EDR Contact: 06/21/2021
Data Release Frequency: Varies

UIC GEO: Underground Injection Control Sites (GEOTRACKER)
Underground control injection sites

Date of Government Version: 03/08/2021
Date Data Arrived at EDR: 03/09/2021
Date Made Active in Reports: 03/30/2021
Number of Days to Update: 21

Source: State Water Resource Control Board
Telephone: 866-480-1028
Last EDR Contact: 03/09/2021
Next Scheduled EDR Contact: 06/21/2021
Data Release Frequency: Varies

WASTEWATER PITS: Oil Wastewater Pits Listing

Water officials discovered that oil producers have been dumping chemical-laden wastewater into hundreds of unlined pits that are operating without proper permits. Inspections completed by the Central Valley Regional Water Quality Control Board revealed the existence of previously unidentified waste sites. The water boards review found that more than one-third of the region's active disposal pits are operating without permission.

Date of Government Version: 11/19/2019
Date Data Arrived at EDR: 01/07/2020
Date Made Active in Reports: 03/09/2020
Number of Days to Update: 62

Source: RWQCB, Central Valley Region
Telephone: 559-445-5577
Last EDR Contact: 01/08/2021
Next Scheduled EDR Contact: 04/19/2021
Data Release Frequency: Varies

WDS: Waste Discharge System

Sites which have been issued waste discharge requirements.

Date of Government Version: 06/19/2007
Date Data Arrived at EDR: 06/20/2007
Date Made Active in Reports: 06/29/2007
Number of Days to Update: 9

Source: State Water Resources Control Board
Telephone: 916-341-5227
Last EDR Contact: 02/16/2021
Next Scheduled EDR Contact: 05/31/2021
Data Release Frequency: No Update Planned

WIP: Well Investigation Program Case List

Well Investigation Program case in the San Gabriel and San Fernando Valley area.

Date of Government Version: 07/03/2009
Date Data Arrived at EDR: 07/21/2009
Date Made Active in Reports: 08/03/2009
Number of Days to Update: 13

Source: Los Angeles Water Quality Control Board
Telephone: 213-576-6726
Last EDR Contact: 03/19/2021
Next Scheduled EDR Contact: 07/05/2021
Data Release Frequency: No Update Planned

MILITARY PRIV SITES: Military Privatized Sites (GEOTRACKER)

Military privatized sites

Date of Government Version: 03/08/2021
Date Data Arrived at EDR: 03/09/2021
Date Made Active in Reports: 03/30/2021
Number of Days to Update: 21

Source: State Water Resources Control Board
Telephone: 866-480-1028
Last EDR Contact: 03/09/2021
Next Scheduled EDR Contact: 06/21/2021
Data Release Frequency: Varies

PROJECT: Project Sites (GEOTRACKER)

Projects sites

Date of Government Version: 03/08/2021
Date Data Arrived at EDR: 03/09/2021
Date Made Active in Reports: 03/30/2021
Number of Days to Update: 21

Source: State Water Resources Control Board
Telephone: 866-480-1028
Last EDR Contact: 03/09/2021
Next Scheduled EDR Contact: 06/21/2021
Data Release Frequency: Varies

WDR: Waste Discharge Requirements Listing

In general, the Waste Discharge Requirements (WDRs) Program (sometimes also referred to as the "Non Chapter 15 (Non 15) Program") regulates point discharges that are exempt pursuant to Subsection 20090 of Title 27 and not subject to the Federal Water Pollution Control Act. Exemptions from Title 27 may be granted for nine categories of discharges (e.g., sewage, wastewater, etc.) that meet, and continue to meet, the preconditions listed for each specific exemption. The scope of the WDRs Program also includes the discharge of wastes classified as inert, pursuant to section 20230 of Title 27.

Date of Government Version: 03/09/2021
Date Data Arrived at EDR: 03/09/2021
Date Made Active in Reports: 03/31/2021
Number of Days to Update: 22

Source: State Water Resources Control Board
Telephone: 916-341-5810
Last EDR Contact: 03/09/2021
Next Scheduled EDR Contact: 06/21/2021
Data Release Frequency: Quarterly

CIWQS: California Integrated Water Quality System

The California Integrated Water Quality System (CIWQS) is a computer system used by the State and Regional Water Quality Control Boards to track information about places of environmental interest, manage permits and other orders, track inspections, and manage violations and enforcement activities.

Date of Government Version: 11/30/2020
Date Data Arrived at EDR: 12/01/2020
Date Made Active in Reports: 02/12/2021
Number of Days to Update: 73

Source: State Water Resources Control Board
Telephone: 866-794-4977
Last EDR Contact: 03/03/2021
Next Scheduled EDR Contact: 06/14/2021
Data Release Frequency: Varies

CERS: CalEPA Regulated Site Portal Data

The CalEPA Regulated Site Portal database combines data about environmentally regulated sites and facilities in California into a single database. It combines data from a variety of state and federal databases, and provides an overview of regulated activities across the spectrum of environmental programs for any given location in California. These activities include hazardous materials and waste, state and federal cleanups, impacted ground and surface waters, and toxic materials

Date of Government Version: 01/20/2021
Date Data Arrived at EDR: 01/20/2021
Date Made Active in Reports: 04/08/2021
Number of Days to Update: 78

Source: California Environmental Protection Agency
Telephone: 916-323-2514
Last EDR Contact: 01/20/2021
Next Scheduled EDR Contact: 05/03/2021
Data Release Frequency: Varies

NON-CASE INFO: Non-Case Information Sites (GEOTRACKER)

Non-Case Information sites

Date of Government Version: 03/08/2021
Date Data Arrived at EDR: 03/09/2021
Date Made Active in Reports: 03/30/2021
Number of Days to Update: 21

Source: State Water Resources Control Board
Telephone: 866-480-1028
Last EDR Contact: 03/09/2021
Next Scheduled EDR Contact: 06/21/2021
Data Release Frequency: Varies

OTHER OIL GAS: Other Oil & Gas Projects Sites (GEOTRACKER)

Other Oil & Gas Projects sites

Date of Government Version: 03/08/2021
Date Data Arrived at EDR: 03/09/2021
Date Made Active in Reports: 03/30/2021
Number of Days to Update: 21

Source: State Water Resources Control Board
Telephone: 866-480-1028
Last EDR Contact: 03/09/2021
Next Scheduled EDR Contact: 06/21/2021
Data Release Frequency: Varies

PROD WATER PONDS: Produced Water Ponds Sites (GEOTRACKER)

Produced water ponds sites

Date of Government Version: 03/08/2021
Date Data Arrived at EDR: 03/09/2021
Date Made Active in Reports: 03/30/2021
Number of Days to Update: 21

Source: State Water Resources Control Board
Telephone: 866-480-1028
Last EDR Contact: 03/09/2021
Next Scheduled EDR Contact: 06/21/2021
Data Release Frequency: Varies

SAMPLING POINT: Sampling Point ? Public Sites (GEOTRACKER)

Sampling point - public sites

Date of Government Version: 03/08/2021
Date Data Arrived at EDR: 03/09/2021
Date Made Active in Reports: 03/30/2021
Number of Days to Update: 21

Source: State Water Resources Control Board
Telephone: 866-480-1028
Last EDR Contact: 03/09/2021
Next Scheduled EDR Contact: 06/21/2021
Data Release Frequency: Varies

WELL STIM PROJ: Well Stimulation Project (GEOTRACKER)
Includes areas of groundwater monitoring plans, a depiction of the monitoring network, and the facilities, boundaries, and subsurface characteristics of the oilfield and the features (oil and gas wells, produced water ponds, UIC wells, water supply wells, etc?) being monitored

Date of Government Version: 03/08/2021
Date Data Arrived at EDR: 03/09/2021
Date Made Active in Reports: 03/30/2021
Number of Days to Update: 21
Source: State Water Resources Control Board
Telephone: 866-480-1028
Last EDR Contact: 03/09/2021
Next Scheduled EDR Contact: 06/21/2021
Data Release Frequency: Varies

PCS: Permit Compliance System
PCS is a computerized management information system that contains data on National Pollutant Discharge Elimination System (NPDES) permit holding facilities. PCS tracks the permit, compliance, and enforcement status of NPDES facilities.

Date of Government Version: 07/14/2011
Date Data Arrived at EDR: 08/05/2011
Date Made Active in Reports: 09/29/2011
Number of Days to Update: 55
Source: EPA, Office of Water
Telephone: 202-564-2496
Last EDR Contact: 03/31/2021
Next Scheduled EDR Contact: 07/19/2021
Data Release Frequency: Semi-Annually

HWTS: Hazardous Waste Tracking System
DTSC maintains the Hazardous Waste Tracking System that stores ID number information since the early 1980s and manifest data since 1993. The system collects both manifest copies from the generator and destination facility.

Date of Government Version: 10/13/2020
Date Data Arrived at EDR: 10/14/2020
Date Made Active in Reports: 11/03/2020
Number of Days to Update: 20
Source: Department of Toxic Substances Control
Telephone: 916-324-2444
Last EDR Contact: 04/05/2021
Next Scheduled EDR Contact: 07/19/2021
Data Release Frequency: Varies

PCS ENF: Enforcement data
No description is available for this data

Date of Government Version: 12/31/2014
Date Data Arrived at EDR: 02/05/2015
Date Made Active in Reports: 03/06/2015
Number of Days to Update: 29
Source: EPA
Telephone: 202-564-2497
Last EDR Contact: 03/31/2021
Next Scheduled EDR Contact: 07/19/2021
Data Release Frequency: Varies

MINES MRDS: Mineral Resources Data System
Mineral Resources Data System

Date of Government Version: 04/06/2018
Date Data Arrived at EDR: 10/21/2019
Date Made Active in Reports: 10/24/2019
Number of Days to Update: 3
Source: USGS
Telephone: 703-648-6533
Last EDR Contact: 02/26/2021
Next Scheduled EDR Contact: 09/10/2018
Data Release Frequency: Varies

PCS INACTIVE: Listing of Inactive PCS Permits
An inactive permit is a facility that has shut down or is no longer discharging.

Date of Government Version: 11/05/2014
Date Data Arrived at EDR: 01/06/2015
Date Made Active in Reports: 05/06/2015
Number of Days to Update: 120
Source: EPA
Telephone: 202-564-2496
Last EDR Contact: 03/31/2021
Next Scheduled EDR Contact: 07/19/2021
Data Release Frequency: Semi-Annually

GOVERNMENT RECORDS SEARCHED / DATA CURRENCY TRACKING

EDR HIGH RISK HISTORICAL RECORDS

EDR Exclusive Records

EDR MGP: EDR Proprietary Manufactured Gas Plants

The EDR Proprietary Manufactured Gas Plant Database includes records of coal gas plants (manufactured gas plants) compiled by EDR's researchers. Manufactured gas sites were used in the United States from the 1800's to 1950's to produce a gas that could be distributed and used as fuel. These plants used whale oil, rosin, coal, or a mixture of coal, oil, and water that also produced a significant amount of waste. Many of the byproducts of the gas production, such as coal tar (oily waste containing volatile and non-volatile chemicals), sludges, oils and other compounds are potentially hazardous to human health and the environment. The byproduct from this process was frequently disposed of directly at the plant site and can remain or spread slowly, serving as a continuous source of soil and groundwater contamination.

Date of Government Version: N/A
Date Data Arrived at EDR: N/A
Date Made Active in Reports: N/A
Number of Days to Update: N/A

Source: EDR, Inc.
Telephone: N/A
Last EDR Contact: N/A
Next Scheduled EDR Contact: N/A
Data Release Frequency: No Update Planned

EDR Hist Auto: EDR Exclusive Historical Auto Stations

EDR has searched selected national collections of business directories and has collected listings of potential gas station/filling station/service station sites that were available to EDR researchers. EDR's review was limited to those categories of sources that might, in EDR's opinion, include gas station/filling station/service station establishments. The categories reviewed included, but were not limited to gas, gas station, gasoline station, filling station, auto, automobile repair, auto service station, service station, etc. This database falls within a category of information EDR classifies as "High Risk Historical Records", or HRHR. EDR's HRHR effort presents unique and sometimes proprietary data about past sites and operations that typically create environmental concerns, but may not show up in current government records searches.

Date of Government Version: N/A
Date Data Arrived at EDR: N/A
Date Made Active in Reports: N/A
Number of Days to Update: N/A

Source: EDR, Inc.
Telephone: N/A
Last EDR Contact: N/A
Next Scheduled EDR Contact: N/A
Data Release Frequency: Varies

EDR Hist Cleaner: EDR Exclusive Historical Cleaners

EDR has searched selected national collections of business directories and has collected listings of potential dry cleaner sites that were available to EDR researchers. EDR's review was limited to those categories of sources that might, in EDR's opinion, include dry cleaning establishments. The categories reviewed included, but were not limited to dry cleaners, cleaners, laundry, laundromat, cleaning/laundry, wash & dry etc. This database falls within a category of information EDR classifies as "High Risk Historical Records", or HRHR. EDR's HRHR effort presents unique and sometimes proprietary data about past sites and operations that typically create environmental concerns, but may not show up in current government records searches.

Date of Government Version: N/A
Date Data Arrived at EDR: N/A
Date Made Active in Reports: N/A
Number of Days to Update: N/A

Source: EDR, Inc.
Telephone: N/A
Last EDR Contact: N/A
Next Scheduled EDR Contact: N/A
Data Release Frequency: Varies

EDR RECOVERED GOVERNMENT ARCHIVES

Exclusive Recovered Govt. Archives

RGA LF: Recovered Government Archive Solid Waste Facilities List

The EDR Recovered Government Archive Landfill database provides a list of landfills derived from historical databases and includes many records that no longer appear in current government lists. Compiled from Records formerly available from the Department of Resources Recycling and Recovery in California.

Date of Government Version: N/A
Date Data Arrived at EDR: 07/01/2013
Date Made Active in Reports: 01/13/2014
Number of Days to Update: 196

Source: Department of Resources Recycling and Recovery
Telephone: N/A
Last EDR Contact: 06/01/2012
Next Scheduled EDR Contact: N/A
Data Release Frequency: Varies

RGA LUST: Recovered Government Archive Leaking Underground Storage Tank

The EDR Recovered Government Archive Leaking Underground Storage Tank database provides a list of LUST incidents derived from historical databases and includes many records that no longer appear in current government lists. Compiled from Records formerly available from the State Water Resources Control Board in California.

Date of Government Version: N/A
Date Data Arrived at EDR: 07/01/2013
Date Made Active in Reports: 12/30/2013
Number of Days to Update: 182

Source: State Water Resources Control Board
Telephone: N/A
Last EDR Contact: 06/01/2012
Next Scheduled EDR Contact: N/A
Data Release Frequency: Varies

COUNTY RECORDS

ALAMEDA COUNTY:

CS ALAMEDA: Contaminated Sites

A listing of contaminated sites overseen by the Toxic Release Program (oil and groundwater contamination from chemical releases and spills) and the Leaking Underground Storage Tank Program (soil and ground water contamination from leaking petroleum USTs).

Date of Government Version: 01/09/2019
Date Data Arrived at EDR: 01/11/2019
Date Made Active in Reports: 03/05/2019
Number of Days to Update: 53

Source: Alameda County Environmental Health Services
Telephone: 510-567-6700
Last EDR Contact: 03/31/2021
Next Scheduled EDR Contact: 07/19/2021
Data Release Frequency: Semi-Annually

UST ALAMEDA: Underground Tanks

Underground storage tank sites located in Alameda county.

Date of Government Version: 03/17/2021
Date Data Arrived at EDR: 03/18/2021
Date Made Active in Reports: 03/25/2021
Number of Days to Update: 7

Source: Alameda County Environmental Health Services
Telephone: 510-567-6700
Last EDR Contact: 03/17/2021
Next Scheduled EDR Contact: 07/19/2021
Data Release Frequency: Semi-Annually

AMADOR COUNTY:

CUPA AMADOR: CUPA Facility List

Cupa Facility List

Date of Government Version: 10/19/2020
Date Data Arrived at EDR: 10/22/2020
Date Made Active in Reports: 01/12/2021
Number of Days to Update: 82

Source: Amador County Environmental Health
Telephone: 209-223-6439
Last EDR Contact: 02/01/2021
Next Scheduled EDR Contact: 05/17/2021
Data Release Frequency: Varies

BUTTE COUNTY:

CUPA BUTTE: CUPA Facility Listing

Cupa facility list.

Date of Government Version: 04/21/2017
Date Data Arrived at EDR: 04/25/2017
Date Made Active in Reports: 08/09/2017
Number of Days to Update: 106

Source: Public Health Department
Telephone: 530-538-7149
Last EDR Contact: 03/31/2021
Next Scheduled EDR Contact: 07/19/2021
Data Release Frequency: No Update Planned

CALVERAS COUNTY:

CUPA CALVERAS: CUPA Facility Listing
Cupa Facility Listing

Date of Government Version: 12/15/2020
Date Data Arrived at EDR: 12/16/2020
Date Made Active in Reports: 12/24/2020
Number of Days to Update: 8

Source: Calveras County Environmental Health
Telephone: 209-754-6399
Last EDR Contact: 04/05/2021
Next Scheduled EDR Contact: 07/05/2021
Data Release Frequency: Quarterly

COLUSA COUNTY:

CUPA COLUSA: CUPA Facility List
Cupa facility list.

Date of Government Version: 04/06/2020
Date Data Arrived at EDR: 04/23/2020
Date Made Active in Reports: 07/10/2020
Number of Days to Update: 78

Source: Health & Human Services
Telephone: 530-458-0396
Last EDR Contact: 02/26/2021
Next Scheduled EDR Contact: 05/17/2021
Data Release Frequency: Semi-Annually

CONTRA COSTA COUNTY:

SL CONTRA COSTA: Site List
List includes sites from the underground tank, hazardous waste generator and business plan/2185 programs.

Date of Government Version: 10/19/2020
Date Data Arrived at EDR: 10/22/2020
Date Made Active in Reports: 01/13/2021
Number of Days to Update: 83

Source: Contra Costa Health Services Department
Telephone: 925-646-2286
Last EDR Contact: 01/25/2021
Next Scheduled EDR Contact: 05/10/2021
Data Release Frequency: Semi-Annually

DEL NORTE COUNTY:

CUPA DEL NORTE: CUPA Facility List
Cupa Facility list

Date of Government Version: 06/08/2020
Date Data Arrived at EDR: 08/13/2020
Date Made Active in Reports: 10/22/2020
Number of Days to Update: 70

Source: Del Norte County Environmental Health Division
Telephone: 707-465-0426
Last EDR Contact: 01/25/2021
Next Scheduled EDR Contact: 05/10/2021
Data Release Frequency: Varies

EL DORADO COUNTY:

CUPA EL DORADO: CUPA Facility List
CUPA facility list.

Date of Government Version: 10/22/2020
Date Data Arrived at EDR: 11/03/2020
Date Made Active in Reports: 01/20/2021
Number of Days to Update: 78

Source: El Dorado County Environmental Management Department
Telephone: 530-621-6623
Last EDR Contact: 02/08/2021
Next Scheduled EDR Contact: 05/10/2021
Data Release Frequency: Varies

FRESNO COUNTY:

CUPA FRESNO: CUPA Resources List
Certified Unified Program Agency. CUPA's are responsible for implementing a unified hazardous materials and hazardous waste management regulatory program. The agency provides oversight of businesses that deal with hazardous materials, operate underground storage tanks or aboveground storage tanks.

Date of Government Version: 01/14/2021
Date Data Arrived at EDR: 01/15/2021
Date Made Active in Reports: 04/05/2021
Number of Days to Update: 80

Source: Dept. of Community Health
Telephone: 559-445-3271
Last EDR Contact: 04/01/2021
Next Scheduled EDR Contact: 07/12/2021
Data Release Frequency: Semi-Annually

GLENN COUNTY:

CUPA GLENN: CUPA Facility List
Cupa facility list

Date of Government Version: 01/22/2018
Date Data Arrived at EDR: 01/24/2018
Date Made Active in Reports: 03/14/2018
Number of Days to Update: 49

Source: Glenn County Air Pollution Control District
Telephone: 830-934-6500
Last EDR Contact: 01/19/2021
Next Scheduled EDR Contact: 05/03/2021
Data Release Frequency: No Update Planned

HUMBOLDT COUNTY:

CUPA HUMBOLDT: CUPA Facility List
CUPA facility list.

Date of Government Version: 11/18/2020
Date Data Arrived at EDR: 11/19/2020
Date Made Active in Reports: 02/04/2021
Number of Days to Update: 77

Source: Humboldt County Environmental Health
Telephone: N/A
Last EDR Contact: 02/16/2021
Next Scheduled EDR Contact: 05/31/2021
Data Release Frequency: Semi-Annually

IMPERIAL COUNTY:

CUPA IMPERIAL: CUPA Facility List
Cupa facility list.

Date of Government Version: 01/19/2021
Date Data Arrived at EDR: 01/20/2021
Date Made Active in Reports: 04/08/2021
Number of Days to Update: 78

Source: San Diego Border Field Office
Telephone: 760-339-2777
Last EDR Contact: 01/19/2021
Next Scheduled EDR Contact: 05/03/2021
Data Release Frequency: Varies

INYO COUNTY:

CUPA INYO: CUPA Facility List
Cupa facility list.

Date of Government Version: 04/02/2018
Date Data Arrived at EDR: 04/03/2018
Date Made Active in Reports: 06/14/2018
Number of Days to Update: 72

Source: Inyo County Environmental Health Services
Telephone: 760-878-0238
Last EDR Contact: 02/16/2021
Next Scheduled EDR Contact: 05/31/2021
Data Release Frequency: Varies

KERN COUNTY:

CUPA KERN: CUPA Facility List
A listing of sites included in the Kern County Hazardous Material Business Plan.

Date of Government Version: 10/29/2020
Date Data Arrived at EDR: 10/30/2020
Date Made Active in Reports: 01/15/2021
Number of Days to Update: 77

Source: Kern County Public Health
Telephone: 661-321-3000
Last EDR Contact: 02/01/2021
Next Scheduled EDR Contact: 05/17/2021
Data Release Frequency: Varies

UST KERN: Underground Storage Tank Sites & Tank Listing
Kern County Sites and Tanks Listing.

Date of Government Version: 01/19/2021
Date Data Arrived at EDR: 01/21/2021
Date Made Active in Reports: 01/28/2021
Number of Days to Update: 7

Source: Kern County Environment Health Services Department
Telephone: 661-862-8700
Last EDR Contact: 02/01/2021
Next Scheduled EDR Contact: 05/17/2021
Data Release Frequency: Quarterly

KINGS COUNTY:

CUPA KINGS: CUPA Facility List
A listing of sites included in the county's Certified Unified Program Agency database. California's Secretary for Environmental Protection established the unified hazardous materials and hazardous waste regulatory program as required by chapter 6.11 of the California Health and Safety Code. The Unified Program consolidates the administration, permits, inspections, and enforcement activities.

Date of Government Version: 05/11/2020
Date Data Arrived at EDR: 05/12/2020
Date Made Active in Reports: 07/27/2020
Number of Days to Update: 76

Source: Kings County Department of Public Health
Telephone: 559-584-1411
Last EDR Contact: 02/16/2021
Next Scheduled EDR Contact: 05/31/2021
Data Release Frequency: Varies

LAKE COUNTY:

CUPA LAKE: CUPA Facility List
Cupa facility list

Date of Government Version: 02/10/2021
Date Data Arrived at EDR: 02/12/2021
Date Made Active in Reports: 03/11/2021
Number of Days to Update: 27

Source: Lake County Environmental Health
Telephone: 707-263-1164
Last EDR Contact: 04/07/2021
Next Scheduled EDR Contact: 07/26/2021
Data Release Frequency: Varies

LASSEN COUNTY:

CUPA LASSEN: CUPA Facility List
Cupa facility list

Date of Government Version: 07/31/2020
Date Data Arrived at EDR: 08/21/2020
Date Made Active in Reports: 11/09/2020
Number of Days to Update: 80

Source: Lassen County Environmental Health
Telephone: 530-251-8528
Last EDR Contact: 03/26/2021
Next Scheduled EDR Contact: 05/03/2021
Data Release Frequency: Varies

LOS ANGELES COUNTY:

AOCONCERN: Key Areas of Concerns in Los Angeles County
San Gabriel Valley areas where VOC contamination is at or above the MCL as designated by region 9 EPA office. Date of Government Version: 3/30/2009 Exide Site area is a cleanup plan of lead-impacted soil surrounding the former Exide Facility as designated by the DTSC. Date of Government Version: 7/17/2017

Date of Government Version: 03/30/2009
Date Data Arrived at EDR: 03/31/2009
Date Made Active in Reports: 10/23/2009
Number of Days to Update: 206

Source: N/A
Telephone: N/A
Last EDR Contact: 03/12/2021
Next Scheduled EDR Contact: 06/28/2021
Data Release Frequency: No Update Planned

HMS LOS ANGELES: HMS: Street Number List
Industrial Waste and Underground Storage Tank Sites.

Date of Government Version: 01/11/2021
Date Data Arrived at EDR: 01/12/2021
Date Made Active in Reports: 03/25/2021
Number of Days to Update: 72

Source: Department of Public Works
Telephone: 626-458-3517
Last EDR Contact: 04/05/2021
Next Scheduled EDR Contact: 07/19/2021
Data Release Frequency: Semi-Annually

LF LOS ANGELES: List of Solid Waste Facilities
Solid Waste Facilities in Los Angeles County.

Date of Government Version: 01/11/2021
Date Data Arrived at EDR: 01/12/2021
Date Made Active in Reports: 03/26/2021
Number of Days to Update: 73

Source: La County Department of Public Works
Telephone: 818-458-5185
Last EDR Contact: 01/12/2021
Next Scheduled EDR Contact: 04/26/2021
Data Release Frequency: Varies

LF LOS ANGELES CITY: City of Los Angeles Landfills
Landfills owned and maintained by the City of Los Angeles.

Date of Government Version: 12/31/2019
Date Data Arrived at EDR: 08/17/2020
Date Made Active in Reports: 11/05/2020
Number of Days to Update: 80

Source: Engineering & Construction Division
Telephone: 213-473-7869
Last EDR Contact: 04/07/2021
Next Scheduled EDR Contact: 07/26/2021
Data Release Frequency: Varies

LOS ANGELES AST: Active & Inactive AST Inventory
A listing of active & inactive above ground petroleum storage tank site locations, located in the City of Los Angeles.

Date of Government Version: 06/01/2019
Date Data Arrived at EDR: 06/25/2019
Date Made Active in Reports: 08/22/2019
Number of Days to Update: 58

Source: Los Angeles Fire Department
Telephone: 213-978-3800
Last EDR Contact: 03/26/2021
Next Scheduled EDR Contact: 07/05/2021
Data Release Frequency: Varies

LOS ANGELES CO LF METHANE: Methane Producing Landfills

This data was created on April 30, 2012 to represent known disposal sites in Los Angeles County that may produce and emanate methane gas. The shapefile contains disposal sites within Los Angeles County that once accepted degradable refuse material. Information used to create this data was extracted from a landfill survey performed by County Engineers (Major Waste System Map, 1973) as well as historical records from CalRecycle, Regional Water Quality Control Board, and Los Angeles County Department of Public Health

Date of Government Version: 04/30/2012
Date Data Arrived at EDR: 04/17/2019
Date Made Active in Reports: 05/29/2019
Number of Days to Update: 42

Source: Los Angeles County Department of Public Works
Telephone: 626-458-6973
Last EDR Contact: 01/15/2021
Next Scheduled EDR Contact: 04/26/2021
Data Release Frequency: No Update Planned

LOS ANGELES HM: Active & Inactive Hazardous Materials Inventory

A listing of active & inactive hazardous materials facility locations, located in the City of Los Angeles.

Date of Government Version: 06/01/2019
Date Data Arrived at EDR: 06/25/2019
Date Made Active in Reports: 08/22/2019
Number of Days to Update: 58

Source: Los Angeles Fire Department
Telephone: 213-978-3800
Last EDR Contact: 03/26/2021
Next Scheduled EDR Contact: 07/05/2021
Data Release Frequency: Varies

LOS ANGELES UST: Active & Inactive UST Inventory

A listing of active & inactive underground storage tank site locations and underground storage tank historical sites, located in the City of Los Angeles.

Date of Government Version: 06/01/2019
Date Data Arrived at EDR: 06/25/2019
Date Made Active in Reports: 08/22/2019
Number of Days to Update: 58

Source: Los Angeles Fire Department
Telephone: 213-978-3800
Last EDR Contact: 03/26/2021
Next Scheduled EDR Contact: 07/05/2021
Data Release Frequency: Varies

SITE MIT LOS ANGELES: Site Mitigation List

Industrial sites that have had some sort of spill or complaint.

Date of Government Version: 10/19/2020
Date Data Arrived at EDR: 01/12/2021
Date Made Active in Reports: 03/26/2021
Number of Days to Update: 73

Source: Community Health Services
Telephone: 323-890-7806
Last EDR Contact: 01/12/2021
Next Scheduled EDR Contact: 04/26/2021
Data Release Frequency: Annually

UST EL SEGUNDO: City of El Segundo Underground Storage Tank

Underground storage tank sites located in El Segundo city.

Date of Government Version: 01/21/2017
Date Data Arrived at EDR: 04/19/2017
Date Made Active in Reports: 05/10/2017
Number of Days to Update: 21

Source: City of El Segundo Fire Department
Telephone: 310-524-2236
Last EDR Contact: 04/07/2021
Next Scheduled EDR Contact: 07/26/2021
Data Release Frequency: No Update Planned

UST LONG BEACH: City of Long Beach Underground Storage Tank

Underground storage tank sites located in the city of Long Beach.

Date of Government Version: 04/22/2019
Date Data Arrived at EDR: 04/23/2019
Date Made Active in Reports: 06/27/2019
Number of Days to Update: 65

Source: City of Long Beach Fire Department
Telephone: 562-570-2563
Last EDR Contact: 01/19/2021
Next Scheduled EDR Contact: 05/03/2021
Data Release Frequency: Varies

UST TORRANCE: City of Torrance Underground Storage Tank
Underground storage tank sites located in the city of Torrance.

Date of Government Version: 09/11/2020
Date Data Arrived at EDR: 10/07/2020
Date Made Active in Reports: 12/23/2020
Number of Days to Update: 77

Source: City of Torrance Fire Department
Telephone: 310-618-2973
Last EDR Contact: 01/19/2021
Next Scheduled EDR Contact: 05/03/2021
Data Release Frequency: Semi-Annually

MADERA COUNTY:

CUPA MADERA: CUPA Facility List
A listing of sites included in the county's Certified Unified Program Agency database. California's Secretary for Environmental Protection established the unified hazardous materials and hazardous waste regulatory program as required by chapter 6.11 of the California Health and Safety Code. The Unified Program consolidates the administration, permits, inspections, and enforcement activities.

Date of Government Version: 08/10/2020
Date Data Arrived at EDR: 08/12/2020
Date Made Active in Reports: 10/23/2020
Number of Days to Update: 72

Source: Madera County Environmental Health
Telephone: 559-675-7823
Last EDR Contact: 02/16/2021
Next Scheduled EDR Contact: 05/31/2021
Data Release Frequency: Varies

MARIN COUNTY:

UST MARIN: Underground Storage Tank Sites
Currently permitted USTs in Marin County.

Date of Government Version: 09/26/2018
Date Data Arrived at EDR: 10/04/2018
Date Made Active in Reports: 11/02/2018
Number of Days to Update: 29

Source: Public Works Department Waste Management
Telephone: 415-473-6647
Last EDR Contact: 03/25/2021
Next Scheduled EDR Contact: 07/12/2021
Data Release Frequency: Semi-Annually

MENDOCINO COUNTY:

UST MENDOCINO: Mendocino County UST Database
A listing of underground storage tank locations in Mendocino County.

Date of Government Version: 12/21/2020
Date Data Arrived at EDR: 12/21/2020
Date Made Active in Reports: 03/10/2021
Number of Days to Update: 79

Source: Department of Public Health
Telephone: 707-463-4466
Last EDR Contact: 02/22/2021
Next Scheduled EDR Contact: 06/06/2021
Data Release Frequency: Annually

MERCED COUNTY:

CUPA MERCED: CUPA Facility List
CUPA facility list.

Date of Government Version: 02/04/2021
Date Data Arrived at EDR: 02/09/2021
Date Made Active in Reports: 02/18/2021
Number of Days to Update: 9

Source: Merced County Environmental Health
Telephone: 209-381-1094
Last EDR Contact: 01/29/2021
Next Scheduled EDR Contact: 05/31/2021
Data Release Frequency: Varies

MONO COUNTY:

CUPA MONO: CUPA Facility List
CUPA Facility List

Date of Government Version: 11/16/2020
Date Data Arrived at EDR: 11/23/2020
Date Made Active in Reports: 02/08/2021
Number of Days to Update: 77

Source: Mono County Health Department
Telephone: 760-932-5580
Last EDR Contact: 02/22/2021
Next Scheduled EDR Contact: 06/06/3021
Data Release Frequency: Varies

MONTEREY COUNTY:

CUPA MONTEREY: CUPA Facility Listing
CUPA Program listing from the Environmental Health Division.

Date of Government Version: 01/08/2021
Date Data Arrived at EDR: 01/12/2021
Date Made Active in Reports: 03/25/2021
Number of Days to Update: 72

Source: Monterey County Health Department
Telephone: 831-796-1297
Last EDR Contact: 03/25/2021
Next Scheduled EDR Contact: 07/12/2021
Data Release Frequency: Varies

NAPA COUNTY:

LUST NAPA: Sites With Reported Contamination
A listing of leaking underground storage tank sites located in Napa county.

Date of Government Version: 01/09/2017
Date Data Arrived at EDR: 01/11/2017
Date Made Active in Reports: 03/02/2017
Number of Days to Update: 50

Source: Napa County Department of Environmental Management
Telephone: 707-253-4269
Last EDR Contact: 02/22/2021
Next Scheduled EDR Contact: 06/06/2021
Data Release Frequency: No Update Planned

UST NAPA: Closed and Operating Underground Storage Tank Sites
Underground storage tank sites located in Napa county.

Date of Government Version: 09/05/2019
Date Data Arrived at EDR: 09/09/2019
Date Made Active in Reports: 10/31/2019
Number of Days to Update: 52

Source: Napa County Department of Environmental Management
Telephone: 707-253-4269
Last EDR Contact: 02/22/2021
Next Scheduled EDR Contact: 06/06/2021
Data Release Frequency: No Update Planned

NEVADA COUNTY:

CUPA NEVADA: CUPA Facility List
CUPA facility list.

Date of Government Version: 10/26/2020
Date Data Arrived at EDR: 10/28/2020
Date Made Active in Reports: 01/15/2021
Number of Days to Update: 79

Source: Community Development Agency
Telephone: 530-265-1467
Last EDR Contact: 01/25/2021
Next Scheduled EDR Contact: 05/10/2021
Data Release Frequency: Varies

ORANGE COUNTY:

IND_SITE ORANGE: List of Industrial Site Cleanups
Petroleum and non-petroleum spills.

Date of Government Version: 09/01/2020
Date Data Arrived at EDR: 11/05/2020
Date Made Active in Reports: 01/26/2021
Number of Days to Update: 82

Source: Health Care Agency
Telephone: 714-834-3446
Last EDR Contact: 02/01/2021
Next Scheduled EDR Contact: 05/17/2021
Data Release Frequency: Annually

LUST ORANGE: List of Underground Storage Tank Cleanups
Orange County Underground Storage Tank Cleanups (LUST).

Date of Government Version: 09/01/2020
Date Data Arrived at EDR: 11/06/2020
Date Made Active in Reports: 01/26/2021
Number of Days to Update: 81

Source: Health Care Agency
Telephone: 714-834-3446
Last EDR Contact: 02/05/2021
Next Scheduled EDR Contact: 05/17/2021
Data Release Frequency: Quarterly

UST ORANGE: List of Underground Storage Tank Facilities
Orange County Underground Storage Tank Facilities (UST).

Date of Government Version: 09/01/2020
Date Data Arrived at EDR: 11/03/2020
Date Made Active in Reports: 01/21/2021
Number of Days to Update: 79

Source: Health Care Agency
Telephone: 714-834-3446
Last EDR Contact: 02/02/2021
Next Scheduled EDR Contact: 05/17/2021
Data Release Frequency: Quarterly

PLACER COUNTY:

MS PLACER: Master List of Facilities
List includes aboveground tanks, underground tanks and cleanup sites.

Date of Government Version: 11/24/2020
Date Data Arrived at EDR: 11/24/2020
Date Made Active in Reports: 11/25/2020
Number of Days to Update: 1

Source: Placer County Health and Human Services
Telephone: 530-745-2363
Last EDR Contact: 02/26/2021
Next Scheduled EDR Contact: 06/14/2021
Data Release Frequency: Semi-Annually

PLUMAS COUNTY:

CUPA PLUMAS: CUPA Facility List
Plumas County CUPA Program facilities.

Date of Government Version: 03/31/2019
Date Data Arrived at EDR: 04/23/2019
Date Made Active in Reports: 06/26/2019
Number of Days to Update: 64

Source: Plumas County Environmental Health
Telephone: 530-283-6355
Last EDR Contact: 01/19/2021
Next Scheduled EDR Contact: 05/03/2021
Data Release Frequency: Varies

RIVERSIDE COUNTY:

LUST RIVERSIDE: Listing of Underground Tank Cleanup Sites
Riverside County Underground Storage Tank Cleanup Sites (LUST).

Date of Government Version: 01/13/2021
Date Data Arrived at EDR: 01/14/2021
Date Made Active in Reports: 03/10/2021
Number of Days to Update: 55

Source: Department of Environmental Health
Telephone: 951-358-5055
Last EDR Contact: 03/15/2021
Next Scheduled EDR Contact: 06/28/2021
Data Release Frequency: Quarterly

UST RIVERSIDE: Underground Storage Tank Tank List
Underground storage tank sites located in Riverside county.

Date of Government Version: 01/13/2021
Date Data Arrived at EDR: 01/14/2021
Date Made Active in Reports: 03/10/2021
Number of Days to Update: 55
Source: Department of Environmental Health
Telephone: 951-358-5055
Last EDR Contact: 03/15/2021
Next Scheduled EDR Contact: 06/28/2021
Data Release Frequency: Quarterly

SACRAMENTO COUNTY:

CS SACRAMENTO: Toxic Site Clean-Up List
List of sites where unauthorized releases of potentially hazardous materials have occurred.

Date of Government Version: 02/18/2020
Date Data Arrived at EDR: 03/31/2020
Date Made Active in Reports: 06/15/2020
Number of Days to Update: 76
Source: Sacramento County Environmental Management
Telephone: 916-875-8406
Last EDR Contact: 03/31/2021
Next Scheduled EDR Contact: 07/12/2021
Data Release Frequency: Quarterly

ML SACRAMENTO: Master Hazardous Materials Facility List
Any business that has hazardous materials on site - hazardous material storage sites, underground storage tanks, waste generators.

Date of Government Version: 02/24/2020
Date Data Arrived at EDR: 03/31/2020
Date Made Active in Reports: 06/17/2020
Number of Days to Update: 78
Source: Sacramento County Environmental Management
Telephone: 916-875-8406
Last EDR Contact: 04/01/2021
Next Scheduled EDR Contact: 07/12/2021
Data Release Frequency: Quarterly

SAN BENITO COUNTY:

CUPA SAN BENITO: CUPA Facility List
Cupa facility list

Date of Government Version: 10/28/2020
Date Data Arrived at EDR: 10/30/2020
Date Made Active in Reports: 01/15/2021
Number of Days to Update: 77
Source: San Benito County Environmental Health
Telephone: N/A
Last EDR Contact: 02/01/2021
Next Scheduled EDR Contact: 05/17/2021
Data Release Frequency: Varies

SAN BERNARDINO COUNTY:

PERMITS SAN BERNARDINO: Hazardous Material Permits
This listing includes underground storage tanks, medical waste handlers/generators, hazardous materials handlers, hazardous waste generators, and waste oil generators/handlers.

Date of Government Version: 11/16/2020
Date Data Arrived at EDR: 11/18/2020
Date Made Active in Reports: 02/04/2021
Number of Days to Update: 78
Source: San Bernardino County Fire Department Hazardous Materials Division
Telephone: 909-387-3041
Last EDR Contact: 02/01/2021
Next Scheduled EDR Contact: 05/17/2021
Data Release Frequency: Quarterly

SAN DIEGO COUNTY:

HMMD SAN DIEGO: Hazardous Materials Management Division Database

The database includes: HE58 - This report contains the business name, site address, business phone number, establishment 'H' permit number, type of permit, and the business status. HE17 - In addition to providing the same information provided in the HE58 listing, HE17 provides inspection dates, violations received by the establishment, hazardous waste generated, the quantity, method of storage, treatment/disposal of waste and the hauler, and information on underground storage tanks. Unauthorized Release List - Includes a summary of environmental contamination cases in San Diego County (underground tank cases, non-tank cases, groundwater contamination, and soil contamination are included.)

Date of Government Version: 11/30/2020
Date Data Arrived at EDR: 12/01/2020
Date Made Active in Reports: 02/16/2021
Number of Days to Update: 77

Source: Hazardous Materials Management Division
Telephone: 619-338-2268
Last EDR Contact: 03/03/2021
Next Scheduled EDR Contact: 03/15/2021
Data Release Frequency: Quarterly

LF SAN DIEGO: Solid Waste Facilities

San Diego County Solid Waste Facilities.

Date of Government Version: 10/01/2020
Date Data Arrived at EDR: 11/23/2020
Date Made Active in Reports: 02/08/2021
Number of Days to Update: 77

Source: Department of Health Services
Telephone: 619-338-2209
Last EDR Contact: 01/19/2021
Next Scheduled EDR Contact: 05/03/2021
Data Release Frequency: Varies

SAN DIEGO CO LOP: Local Oversight Program Listing

A listing of all LOP release sites that are or were under the County of San Diego's jurisdiction. Included are closed or transferred cases, open cases, and cases that did not have a case type indicated. The cases without a case type are mostly complaints; however, some of them could be LOP cases.

Date of Government Version: 07/14/2020
Date Data Arrived at EDR: 07/16/2020
Date Made Active in Reports: 09/29/2020
Number of Days to Update: 75

Source: Department of Environmental Health
Telephone: 858-505-6874
Last EDR Contact: 02/01/2021
Next Scheduled EDR Contact: 05/03/2021
Data Release Frequency: Varies

SAN DIEGO CO SAM: Environmental Case Listing

The listing contains all underground tank release cases and projects pertaining to properties contaminated with hazardous substances that are actively under review by the Site Assessment and Mitigation Program.

Date of Government Version: 03/23/2010
Date Data Arrived at EDR: 06/15/2010
Date Made Active in Reports: 07/09/2010
Number of Days to Update: 24

Source: San Diego County Department of Environmental Health
Telephone: 619-338-2371
Last EDR Contact: 02/26/2021
Next Scheduled EDR Contact: 06/14/2021
Data Release Frequency: No Update Planned

SAN FRANCISCO COUNTY:

CUPA SAN FRANCISCO CO: CUPA Facility Listing

Cupa facilities

Date of Government Version: 11/05/2020
Date Data Arrived at EDR: 11/06/2020
Date Made Active in Reports: 01/27/2021
Number of Days to Update: 82

Source: San Francisco County Department of Environmental Health
Telephone: 415-252-3896
Last EDR Contact: 02/01/2021
Next Scheduled EDR Contact: 05/17/2021
Data Release Frequency: Varies

LUST SAN FRANCISCO: Local Oversite Facilities

A listing of leaking underground storage tank sites located in San Francisco county.

Date of Government Version: 09/19/2008
Date Data Arrived at EDR: 09/19/2008
Date Made Active in Reports: 09/29/2008
Number of Days to Update: 10

Source: Department Of Public Health San Francisco County
Telephone: 415-252-3920
Last EDR Contact: 02/01/2021
Next Scheduled EDR Contact: 05/17/2021
Data Release Frequency: No Update Planned

UST SAN FRANCISCO: Underground Storage Tank Information
Underground storage tank sites located in San Francisco county.

Date of Government Version: 11/05/2020
Date Data Arrived at EDR: 11/06/2020
Date Made Active in Reports: 01/26/2021
Number of Days to Update: 81

Source: Department of Public Health
Telephone: 415-252-3920
Last EDR Contact: 02/01/2021
Next Scheduled EDR Contact: 05/17/2021
Data Release Frequency: Quarterly

SAN JOAQUIN COUNTY:

UST SAN JOAQUIN: San Joaquin Co. UST
A listing of underground storage tank locations in San Joaquin county.

Date of Government Version: 06/22/2018
Date Data Arrived at EDR: 06/26/2018
Date Made Active in Reports: 07/11/2018
Number of Days to Update: 15

Source: Environmental Health Department
Telephone: N/A
Last EDR Contact: 03/12/2021
Next Scheduled EDR Contact: 06/28/2021
Data Release Frequency: Semi-Annually

SAN LUIS OBISPO COUNTY:

CUPA SAN LUIS OBISPO: CUPA Facility List
Cupa Facility List.

Date of Government Version: 11/12/2020
Date Data Arrived at EDR: 11/13/2020
Date Made Active in Reports: 02/01/2021
Number of Days to Update: 80

Source: San Luis Obispo County Public Health Department
Telephone: 805-781-5596
Last EDR Contact: 02/16/2021
Next Scheduled EDR Contact: 05/31/2021
Data Release Frequency: Varies

SAN MATEO COUNTY:

BI SAN MATEO: Business Inventory
List includes Hazardous Materials Business Plan, hazardous waste generators, and underground storage tanks.

Date of Government Version: 02/20/2020
Date Data Arrived at EDR: 02/20/2020
Date Made Active in Reports: 04/24/2020
Number of Days to Update: 64

Source: San Mateo County Environmental Health Services Division
Telephone: 650-363-1921
Last EDR Contact: 03/12/2021
Next Scheduled EDR Contact: 06/21/2021
Data Release Frequency: Annually

LUST SAN MATEO: Fuel Leak List
A listing of leaking underground storage tank sites located in San Mateo county.

Date of Government Version: 03/29/2019
Date Data Arrived at EDR: 03/29/2019
Date Made Active in Reports: 05/29/2019
Number of Days to Update: 61

Source: San Mateo County Environmental Health Services Division
Telephone: 650-363-1921
Last EDR Contact: 03/08/2021
Next Scheduled EDR Contact: 06/21/2021
Data Release Frequency: Semi-Annually

SANTA BARBARA COUNTY:

CUPA SANTA BARBARA: CUPA Facility Listing
CUPA Program Listing from the Environmental Health Services division.

Date of Government Version: 09/08/2011
Date Data Arrived at EDR: 09/09/2011
Date Made Active in Reports: 10/07/2011
Number of Days to Update: 28

Source: Santa Barbara County Public Health Department
Telephone: 805-686-8167
Last EDR Contact: 02/16/2021
Next Scheduled EDR Contact: 05/31/2021
Data Release Frequency: No Update Planned

SANTA CLARA COUNTY:

CUPA SANTA CLARA: Cupa Facility List
Cupa facility list

Date of Government Version: 11/20/2020
Date Data Arrived at EDR: 11/23/2020
Date Made Active in Reports: 02/05/2021
Number of Days to Update: 74

Source: Department of Environmental Health
Telephone: 408-918-1973
Last EDR Contact: 02/16/2021
Next Scheduled EDR Contact: 05/31/2021
Data Release Frequency: Varies

HIST LUST SANTA CLARA: HIST LUST - Fuel Leak Site Activity Report
A listing of open and closed leaking underground storage tanks. This listing is no longer updated by the county. Leaking underground storage tanks are now handled by the Department of Environmental Health.

Date of Government Version: 03/29/2005
Date Data Arrived at EDR: 03/30/2005
Date Made Active in Reports: 04/21/2005
Number of Days to Update: 22

Source: Santa Clara Valley Water District
Telephone: 408-265-2600
Last EDR Contact: 03/23/2009
Next Scheduled EDR Contact: 06/22/2009
Data Release Frequency: No Update Planned

LUST SANTA CLARA: LOP Listing
A listing of leaking underground storage tanks located in Santa Clara county.

Date of Government Version: 03/03/2014
Date Data Arrived at EDR: 03/05/2014
Date Made Active in Reports: 03/18/2014
Number of Days to Update: 13

Source: Department of Environmental Health
Telephone: 408-918-3417
Last EDR Contact: 02/22/2021
Next Scheduled EDR Contact: 06/06/2021
Data Release Frequency: No Update Planned

SAN JOSE HAZMAT: Hazardous Material Facilities
Hazardous material facilities, including underground storage tank sites.

Date of Government Version: 11/03/2020
Date Data Arrived at EDR: 11/05/2020
Date Made Active in Reports: 01/26/2021
Number of Days to Update: 82

Source: City of San Jose Fire Department
Telephone: 408-535-7694
Last EDR Contact: 04/01/2021
Next Scheduled EDR Contact: 05/17/2021
Data Release Frequency: Annually

SANTA CRUZ COUNTY:

CUPA SANTA CRUZ: CUPA Facility List
CUPA facility listing.

Date of Government Version: 01/21/2017
Date Data Arrived at EDR: 02/22/2017
Date Made Active in Reports: 05/23/2017
Number of Days to Update: 90

Source: Santa Cruz County Environmental Health
Telephone: 831-464-2761
Last EDR Contact: 02/16/2021
Next Scheduled EDR Contact: 05/31/2021
Data Release Frequency: Varies

SHASTA COUNTY:

CUPA SHASTA: CUPA Facility List
Cupa Facility List.

Date of Government Version: 06/15/2017
Date Data Arrived at EDR: 06/19/2017
Date Made Active in Reports: 08/09/2017
Number of Days to Update: 51

Source: Shasta County Department of Resource Management
Telephone: 530-225-5789
Last EDR Contact: 02/16/2021
Next Scheduled EDR Contact: 05/31/2021
Data Release Frequency: Varies

SOLANO COUNTY:

LUST SOLANO: Leaking Underground Storage Tanks
A listing of leaking underground storage tank sites located in Solano county.

Date of Government Version: 06/04/2019
Date Data Arrived at EDR: 06/06/2019
Date Made Active in Reports: 08/13/2019
Number of Days to Update: 68

Source: Solano County Department of Environmental Management
Telephone: 707-784-6770
Last EDR Contact: 02/26/2021
Next Scheduled EDR Contact: 06/14/2021
Data Release Frequency: Quarterly

UST SOLANO: Underground Storage Tanks
Underground storage tank sites located in Solano county.

Date of Government Version: 12/03/2020
Date Data Arrived at EDR: 12/03/2020
Date Made Active in Reports: 02/18/2021
Number of Days to Update: 77

Source: Solano County Department of Environmental Management
Telephone: 707-784-6770
Last EDR Contact: 03/12/2021
Next Scheduled EDR Contact: 06/14/2021
Data Release Frequency: Quarterly

SONOMA COUNTY:

CUPA SONOMA: Cupa Facility List
Cupa Facility list

Date of Government Version: 12/15/2020
Date Data Arrived at EDR: 12/16/2020
Date Made Active in Reports: 12/23/2020
Number of Days to Update: 7

Source: County of Sonoma Fire & Emergency Services Department
Telephone: 707-565-1174
Last EDR Contact: 03/19/2021
Next Scheduled EDR Contact: 07/05/2021
Data Release Frequency: Varies

LUST SONOMA: Leaking Underground Storage Tank Sites
A listing of leaking underground storage tank sites located in Sonoma county.

Date of Government Version: 01/05/2021
Date Data Arrived at EDR: 01/06/2021
Date Made Active in Reports: 03/18/2021
Number of Days to Update: 71

Source: Department of Health Services
Telephone: 707-565-6565
Last EDR Contact: 03/19/2021
Next Scheduled EDR Contact: 07/05/2021
Data Release Frequency: Quarterly

STANISLAUS COUNTY:

CUPA STANISLAUS: CUPA Facility List
Cupa facility list

Date of Government Version: 10/01/2020
Date Data Arrived at EDR: 10/06/2020
Date Made Active in Reports: 12/22/2020
Number of Days to Update: 77

Source: Stanislaus County Department of Ennvironmental Protection
Telephone: 209-525-6751
Last EDR Contact: 04/07/2021
Next Scheduled EDR Contact: 07/26/2021
Data Release Frequency: Varies

SUTTER COUNTY:

UST SUTTER: Underground Storage Tanks
Underground storage tank sites located in Sutter county.

Date of Government Version: 11/23/2020
Date Data Arrived at EDR: 11/24/2020
Date Made Active in Reports: 02/10/2021
Number of Days to Update: 78

Source: Sutter County Environmental Health Services
Telephone: 530-822-7500
Last EDR Contact: 02/26/2021
Next Scheduled EDR Contact: 06/14/2021
Data Release Frequency: Semi-Annually

TEHAMA COUNTY:

CUPA TEHAMA: CUPA Facility List
Cupa facilities

Date of Government Version: 01/13/2021
Date Data Arrived at EDR: 01/14/2021
Date Made Active in Reports: 04/06/2021
Number of Days to Update: 82

Source: Tehama County Department of Environmental Health
Telephone: 530-527-8020
Last EDR Contact: 02/01/2021
Next Scheduled EDR Contact: 05/17/2021
Data Release Frequency: Varies

TRINITY COUNTY:

CUPA TRINITY: CUPA Facility List
Cupa facility list

Date of Government Version: 01/19/2021
Date Data Arrived at EDR: 01/20/2021
Date Made Active in Reports: 04/08/2021
Number of Days to Update: 78

Source: Department of Toxic Substances Control
Telephone: 760-352-0381
Last EDR Contact: 01/19/2021
Next Scheduled EDR Contact: 05/03/2021
Data Release Frequency: Varies

TULARE COUNTY:

CUPA TULARE: CUPA Facility List
Cupa program facilities

Date of Government Version: 10/30/2020
Date Data Arrived at EDR: 11/03/2020
Date Made Active in Reports: 01/20/2021
Number of Days to Update: 78

Source: Tulare County Environmental Health Services Division
Telephone: 559-624-7400
Last EDR Contact: 02/01/2021
Next Scheduled EDR Contact: 05/17/2021
Data Release Frequency: Varies

TUOLUMNE COUNTY:

CUPA TUOLUMNE: CUPA Facility List
Cupa facility list

Date of Government Version: 04/23/2018
Date Data Arrived at EDR: 04/25/2018
Date Made Active in Reports: 06/25/2018
Number of Days to Update: 61

Source: Divison of Environmental Health
Telephone: 209-533-5633
Last EDR Contact: 01/19/2021
Next Scheduled EDR Contact: 05/03/2021
Data Release Frequency: Varies

VENTURA COUNTY:

BWT VENTURA: Business Plan, Hazardous Waste Producers, and Operating Underground Tanks
The BWT list indicates by site address whether the Environmental Health Division has Business Plan (B), Waste Producer (W), and/or Underground Tank (T) information.

Date of Government Version: 09/28/2020
Date Data Arrived at EDR: 10/22/2020
Date Made Active in Reports: 01/12/2021
Number of Days to Update: 82
Source: Ventura County Environmental Health Division
Telephone: 805-654-2813
Last EDR Contact: 01/19/2021
Next Scheduled EDR Contact: 05/02/2021
Data Release Frequency: Quarterly

LF VENTURA: Inventory of Illegal Abandoned and Inactive Sites
Ventura County Inventory of Closed, Illegal Abandoned, and Inactive Sites.

Date of Government Version: 12/01/2011
Date Data Arrived at EDR: 12/01/2011
Date Made Active in Reports: 01/19/2012
Number of Days to Update: 49
Source: Environmental Health Division
Telephone: 805-654-2813
Last EDR Contact: 03/25/2021
Next Scheduled EDR Contact: 07/12/2021
Data Release Frequency: No Update Planned

LUST VENTURA: Listing of Underground Tank Cleanup Sites
Ventura County Underground Storage Tank Cleanup Sites (LUST).

Date of Government Version: 05/29/2008
Date Data Arrived at EDR: 06/24/2008
Date Made Active in Reports: 07/31/2008
Number of Days to Update: 37
Source: Environmental Health Division
Telephone: 805-654-2813
Last EDR Contact: 02/08/2021
Next Scheduled EDR Contact: 05/24/2021
Data Release Frequency: No Update Planned

MED WASTE VENTURA: Medical Waste Program List
To protect public health and safety and the environment from potential exposure to disease causing agents, the Environmental Health Division Medical Waste Program regulates the generation, handling, storage, treatment and disposal of medical waste throughout the County.

Date of Government Version: 09/28/2020
Date Data Arrived at EDR: 10/22/2020
Date Made Active in Reports: 01/12/2021
Number of Days to Update: 82
Source: Ventura County Resource Management Agency
Telephone: 805-654-2813
Last EDR Contact: 01/20/2021
Next Scheduled EDR Contact: 05/03/2021
Data Release Frequency: Quarterly

UST VENTURA: Underground Tank Closed Sites List
Ventura County Operating Underground Storage Tank Sites (UST)/Underground Tank Closed Sites List.

Date of Government Version: 03/01/2021
Date Data Arrived at EDR: 03/09/2021
Date Made Active in Reports: 03/31/2021
Number of Days to Update: 22
Source: Environmental Health Division
Telephone: 805-654-2813
Last EDR Contact: 03/09/2021
Next Scheduled EDR Contact: 06/21/2021
Data Release Frequency: Quarterly

YOLO COUNTY:

UST YOLO: Underground Storage Tank Comprehensive Facility Report
Underground storage tank sites located in Yolo county.

Date of Government Version: 12/21/2020
Date Data Arrived at EDR: 12/23/2020
Date Made Active in Reports: 01/04/2021
Number of Days to Update: 12
Source: Yolo County Department of Health
Telephone: 530-666-8646
Last EDR Contact: 03/26/2021
Next Scheduled EDR Contact: 07/12/2021
Data Release Frequency: Annually

YUBA COUNTY:

CUPA YUBA: CUPA Facility List
CUPA facility listing for Yuba County.

Date of Government Version: 01/26/2021
Date Data Arrived at EDR: 01/28/2021
Date Made Active in Reports: 02/03/2021
Number of Days to Update: 6

Source: Yuba County Environmental Health Department
Telephone: 530-749-7523
Last EDR Contact: 02/23/2021
Next Scheduled EDR Contact: 05/10/2021
Data Release Frequency: Varies

OTHER DATABASE(S)

Depending on the geographic area covered by this report, the data provided in these specialty databases may or may not be complete. For example, the existence of wetlands information data in a specific report does not mean that all wetlands in the area covered by the report are included. Moreover, the absence of any reported wetlands information does not necessarily mean that wetlands do not exist in the area covered by the report.

CT MANIFEST: Hazardous Waste Manifest Data
Facility and manifest data. Manifest is a document that lists and tracks hazardous waste from the generator through transporters to a tsd facility.

Date of Government Version: 08/10/2020
Date Data Arrived at EDR: 10/20/2020
Date Made Active in Reports: 11/02/2020
Number of Days to Update: 13

Source: Department of Energy & Environmental Protection
Telephone: 860-424-3375
Last EDR Contact: 02/12/2021
Next Scheduled EDR Contact: 05/24/2021
Data Release Frequency: No Update Planned

NJ MANIFEST: Manifest Information
Hazardous waste manifest information.

Date of Government Version: 12/31/2018
Date Data Arrived at EDR: 04/10/2019
Date Made Active in Reports: 05/16/2019
Number of Days to Update: 36

Source: Department of Environmental Protection
Telephone: N/A
Last EDR Contact: 01/08/2021
Next Scheduled EDR Contact: 04/19/2021
Data Release Frequency: Annually

NY MANIFEST: Facility and Manifest Data
Manifest is a document that lists and tracks hazardous waste from the generator through transporters to a TSD facility.

Date of Government Version: 01/01/2019
Date Data Arrived at EDR: 04/29/2020
Date Made Active in Reports: 07/10/2020
Number of Days to Update: 72

Source: Department of Environmental Conservation
Telephone: 518-402-8651
Last EDR Contact: 01/29/2021
Next Scheduled EDR Contact: 05/10/2021
Data Release Frequency: Quarterly

PA MANIFEST: Manifest Information
Hazardous waste manifest information.

Date of Government Version: 06/30/2018
Date Data Arrived at EDR: 07/19/2019
Date Made Active in Reports: 09/10/2019
Number of Days to Update: 53

Source: Department of Environmental Protection
Telephone: 717-783-8990
Last EDR Contact: 01/11/2021
Next Scheduled EDR Contact: 04/26/2021
Data Release Frequency: Annually

RI MANIFEST: Manifest information
Hazardous waste manifest information

Date of Government Version: 12/31/2019
Date Data Arrived at EDR: 02/11/2021
Date Made Active in Reports: 02/24/2021
Number of Days to Update: 13

Source: Department of Environmental Management
Telephone: 401-222-2797
Last EDR Contact: 02/09/2021
Next Scheduled EDR Contact: 05/31/2021
Data Release Frequency: Annually

WI MANIFEST: Manifest Information
Hazardous waste manifest information.

Date of Government Version: 05/31/2018
Date Data Arrived at EDR: 06/19/2019
Date Made Active in Reports: 09/03/2019
Number of Days to Update: 76

Source: Department of Natural Resources
Telephone: N/A
Last EDR Contact: 03/08/2021
Next Scheduled EDR Contact: 06/21/2021
Data Release Frequency: Annually

Oil/Gas Pipelines
Source: Endeavor Business Media
Petroleum Bundle (Crude Oil, Refined Products, Petrochemicals, Gas Liquids (LPG/NGL), and Specialty Gases (Miscellaneous)) N = Natural Gas Bundle (Natural Gas, Gas Liquids (LPG/NGL), and Specialty Gases (Miscellaneous)). This map includes information copyrighted by Endeavor Business Media. This information is provided on a best effort basis and Endeavor Business Media does not guarantee its accuracy nor warrant its fitness for any particular purpose. Such information has been reprinted with the permission of Endeavor Business Media.

Electric Power Transmission Line Data
Source: Endeavor Business Media
This map includes information copyrighted by Endeavor Business Media. This information is provided on a best effort basis and Endeavor Business Media does not guarantee its accuracy nor warrant its fitness for any particular purpose. Such information has been reprinted with the permission of Endeavor Business Media.

Sensitive Receptors: There are individuals deemed sensitive receptors due to their fragile immune systems and special sensitivity to environmental discharges. These sensitive receptors typically include the elderly, the sick, and children. While the location of all sensitive receptors cannot be determined, EDR indicates those buildings and facilities - schools, daycares, hospitals, medical centers, and nursing homes - where individuals who are sensitive receptors are likely to be located.

AHA Hospitals:
Source: American Hospital Association, Inc.
Telephone: 312-280-5991
The database includes a listing of hospitals based on the American Hospital Association's annual survey of hospitals.

Medical Centers: Provider of Services Listing
Source: Centers for Medicare & Medicaid Services
Telephone: 410-786-3000
A listing of hospitals with Medicare provider number, produced by Centers of Medicare & Medicaid Services, a federal agency within the U.S. Department of Health and Human Services.

Nursing Homes
Source: National Institutes of Health
Telephone: 301-594-6248
Information on Medicare and Medicaid certified nursing homes in the United States.

Public Schools
Source: National Center for Education Statistics
Telephone: 202-502-7300
The National Center for Education Statistics' primary database on elementary and secondary public education in the United States. It is a comprehensive, annual, national statistical database of all public elementary and secondary schools and school districts, which contains data that are comparable across all states.

Private Schools
Source: National Center for Education Statistics
Telephone: 202-502-7300
The National Center for Education Statistics' primary database on private school locations in the United States.

Daycare Centers: Licensed Facilities
Source: Department of Social Services
Telephone: 916-657-4041

Flood Zone Data: This data was obtained from the Federal Emergency Management Agency (FEMA). It depicts 100-year and 500-year flood zones as defined by FEMA. It includes the National Flood Hazard Layer (NFHL) which incorporates Flood Insurance Rate Map (FIRM) data and Q3 data from FEMA in areas not covered by NFHL.
Source: FEMA
Telephone: 877-336-2627
Date of Government Version: 2003, 2015

GOVERNMENT RECORDS SEARCHED / DATA CURRENCY TRACKING

NWI: National Wetlands Inventory. This data, available in select counties across the country, was obtained by EDR in 2002, 2005 and 2010 from the U.S. Fish and Wildlife Service.

State Wetlands Data: Wetland Inventory
Source: Department of Fish and Wildlife
Telephone: 916-445-0411

Current USGS 7.5 Minute Topographic Map
Source: U.S. Geological Survey

STREET AND ADDRESS INFORMATION

© 2015 TomTom North America, Inc. All rights reserved. This material is proprietary and the subject of copyright protection and other intellectual property rights owned by or licensed to Tele Atlas North America, Inc. The use of this material is subject to the terms of a license agreement. You will be held liable for any unauthorized copying or disclosure of this material.

GEOCHECK ®- PHYSICAL SETTING SOURCE ADDENDUM

TARGET PROPERTY ADDRESS

HOMESTEAD SANTA CLARA
3521 AND 3591 HOMESTEAD ROAD
SANTA CLARA, CA 95051

TARGET PROPERTY COORDINATES

Latitude (North):	37.338815 - 37° 20' 19.73''
Longitude (West):	121.994965 - 121° 59' 41.87''
Universal Tranverse Mercator:	Zone 10
UTM X (Meters):	589029.1
UTM Y (Meters):	4132728.8
Elevation:	133 ft. above sea level

USGS TOPOGRAPHIC MAP

Target Property Map:	5640416 SAN JOSE WEST, CA
Version Date:	2012
Southwest Map:	5640178 CUPERTINO, CA
Version Date:	2012

EDR's GeoCheck Physical Setting Source Addendum is provided to assist the environmental professional in forming an opinion about the impact of potential contaminant migration.

Assessment of the impact of contaminant migration generally has two principle investigative components:

1. Groundwater flow direction, and
2. Groundwater flow velocity.

Groundwater flow direction may be impacted by surface topography, hydrology, hydrogeology, characteristics of the soil, and nearby wells. Groundwater flow velocity is generally impacted by the nature of the geologic strata.

GEOCHECK® - PHYSICAL SETTING SOURCE SUMMARY

GROUNDWATER FLOW DIRECTION INFORMATION

Groundwater flow direction for a particular site is best determined by a qualified environmental professional using site-specific well data. If such data is not reasonably ascertainable, it may be necessary to rely on other sources of information, such as surface topographic information, hydrologic information, hydrogeologic data collected on nearby properties, and regional groundwater flow information (from deep aquifers).

TOPOGRAPHIC INFORMATION

Surface topography may be indicative of the direction of surficial groundwater flow. This information can be used to assist the environmental professional in forming an opinion about the impact of nearby contaminated properties or, should contamination exist on the target property, what downgradient sites might be impacted.

TARGET PROPERTY TOPOGRAPHY

General Topographic Gradient: General NNE

SURROUNDING TOPOGRAPHY: ELEVATION PROFILES

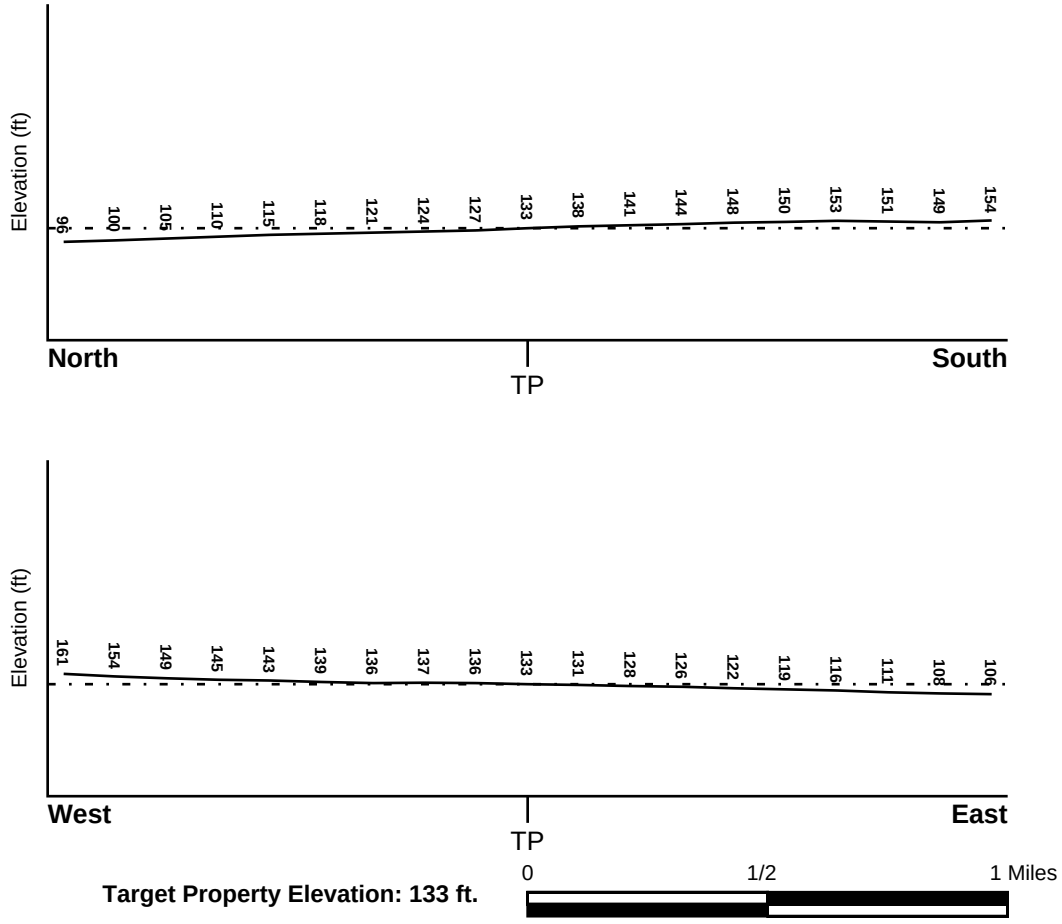

Target Property Elevation: 133 ft.

Source: Topography has been determined from the USGS 7.5' Digital Elevation Model and should be evaluated on a relative (not an absolute) basis. Relative elevation information between sites of close proximity should be field verified.

GEOCHECK® - PHYSICAL SETTING SOURCE SUMMARY

HYDROLOGIC INFORMATION

Surface water can act as a hydrologic barrier to groundwater flow. Such hydrologic information can be used to assist the environmental professional in forming an opinion about the impact of nearby contaminated properties or, should contamination exist on the target property, what downgradient sites might be impacted.

Refer to the Physical Setting Source Map following this summary for hydrologic information (major waterways and bodies of water).

FEMA FLOOD ZONE

Flood Plain Panel at Target Property	FEMA Source Type
06085C0228H	FEMA FIRM Flood data

Additional Panels in search area:	FEMA Source Type
06085C0207H	FEMA FIRM Flood data
06085C0226H	FEMA FIRM Flood data
06085C0209H	FEMA FIRM Flood data

NATIONAL WETLAND INVENTORY

NWI Quad at Target Property	NWI Electronic Data Coverage
SAN JOSE WEST	YES - refer to the Overview Map and Detail Map

HYDROGEOLOGIC INFORMATION

Hydrogeologic information obtained by installation of wells on a specific site can often be an indicator of groundwater flow direction in the immediate area. Such hydrogeologic information can be used to assist the environmental professional in forming an opinion about the impact of nearby contaminated properties or, should contamination exist on the target property, what downgradient sites might be impacted.

Site-Specific Hydrogeological Data*:

Search Radius:	1.25 miles
Location Relative to TP:	1/2 - 1 Mile West
Site Name:	Siemens Component
Site EPA ID Number:	CAD980884217
Groundwater Flow Direction:	NOT AVAILABLE.
Inferred Depth to Water:	75 feet.
Hydraulic Connection:	The surficial and lower aquifers are hydraulically connected.
Sole Source Aquifer:	No information about a sole source aquifer is available
Data Quality:	Information is inferred in the CERCLIS investigation report(s)

AQUIFLOW®

Search Radius: 1.000 Mile.

EDR has developed the AQUIFLOW Information System to provide data on the general direction of groundwater flow at specific points. EDR has reviewed reports submitted by environmental professionals to regulatory authorities at select sites and has extracted the date of the report, groundwater flow direction as determined hydrogeologically, and the depth to water table.

MAP ID	LOCATION FROM TP	GENERAL DIRECTION GROUNDWATER FLOW
Not Reported		

* ©1996 Site--specific hydrogeological data gathered by CERCLIS Alerts, Inc., Bainbridge Island, WA. All rights reserved. All of the information and opinions presented are those of the cited EPA report(s), which were completed under a Comprehensive Environmental Response Compensation and Liability Information System (CERCLIS) investigation.

GEOCHECK® - PHYSICAL SETTING SOURCE SUMMARY

GROUNDWATER FLOW VELOCITY INFORMATION

Groundwater flow velocity information for a particular site is best determined by a qualified environmental professional using site specific geologic and soil strata data. If such data are not reasonably ascertainable, it may be necessary to rely on other sources of information, including geologic age identification, rock stratigraphic unit and soil characteristics data collected on nearby properties and regional soil information. In general, contaminant plumes move more quickly through sandy-gravelly types of soils than silty-clayey types of soils.

GEOLOGIC INFORMATION IN GENERAL AREA OF TARGET PROPERTY

Geologic information can be used by the environmental professional in forming an opinion about the relative speed at which contaminant migration may be occurring.

ROCK STRATIGRAPHIC UNIT

Era:	Cenozoic
System:	Quaternary
Series:	Quaternary
Code:	Q *(decoded above as Era, System & Series)*

GEOLOGIC AGE IDENTIFICATION

Category: Stratifed Sequence

Geologic Age and Rock Stratigraphic Unit Source: P.G. Schruben, R.E. Arndt and W.J. Bawiec, Geology of the Conterminous U.S. at 1:2,500,000 Scale - a digital representation of the 1974 P.B. King and H.M. Beikman Map, USGS Digital Data Series DDS - 11 (1994).

DOMINANT SOIL COMPOSITION IN GENERAL AREA OF TARGET PROPERTY

The U.S. Department of Agriculture's (USDA) Soil Conservation Service (SCS) leads the National Cooperative Soil Survey (NCSS) and is responsible for collecting, storing, maintaining and distributing soil survey information for privately owned lands in the United States. A soil map in a soil survey is a representation of soil patterns in a landscape. Soil maps for STATSGO are compiled by generalizing more detailed (SSURGO) soil survey maps. The following information is based on Soil Conservation Service STATSGO data.

Soil Component Name:	BOTELLA
Soil Surface Texture:	clay loam
Hydrologic Group:	Class B - Moderate infiltration rates. Deep and moderately deep, moderately well and well drained soils with moderately coarse textures.
Soil Drainage Class:	Not reported

Hydric Status: Soil does not meet the requirements for a hydric soil.

Corrosion Potential - Uncoated Steel:	MODERATE
Depth to Bedrock Min:	> 60 inches
Depth to Bedrock Max:	> 60 inches

GEOCHECK® - PHYSICAL SETTING SOURCE SUMMARY

Soil Layer Information							
	Boundary			Classification			
Layer	Upper	Lower	Soil Texture Class	AASHTO Group	Unified Soil	Permeability Rate (in/hr)	Soil Reaction (pH)
1	0 inches	9 inches	clay loam	Silt-Clay Materials (more than 35 pct. passing No. 200), Clayey Soils.	FINE-GRAINED SOILS, Silts and Clays (liquid limit less than 50%), Lean Clay	Max: 0.60 Min: 0.20	Max: 7.30 Min: 5.60
2	9 inches	41 inches	silty clay loam	Silt-Clay Materials (more than 35 pct. passing No. 200), Clayey Soils.	FINE-GRAINED SOILS, Silts and Clays (liquid limit less than 50%), Lean Clay	Max: 0.60 Min: 0.20	Max: 7.80 Min: 5.60
3	41 inches	76 inches	sandy clay loam	Silt-Clay Materials (more than 35 pct. passing No. 200), Clayey Soils.	COARSE-GRAINED SOILS, Sands, Sands with fines, Clayey sand.	Max: 0.60 Min: 0.20	Max: 7.80 Min: 5.60

OTHER SOIL TYPES IN AREA

Based on Soil Conservation Service STATSGO data, the following additional subordinant soil types may appear within the general area of target property.

Soil Surface Textures: No Other Soil Types

Surficial Soil Types: No Other Soil Types

Shallow Soil Types: No Other Soil Types

Deeper Soil Types: No Other Soil Types

LOCAL / REGIONAL WATER AGENCY RECORDS

EDR Local/Regional Water Agency records provide water well information to assist the environmental professional in assessing sources that may impact ground water flow direction, and in forming an opinion about the impact of contaminant migration on nearby drinking water wells.

WELL SEARCH DISTANCE INFORMATION

DATABASE	SEARCH DISTANCE (miles)
Federal USGS	1.000
Federal FRDS PWS	Nearest PWS within 1 mile
State Database	1.000

GEOCHECK® - PHYSICAL SETTING SOURCE SUMMARY

FEDERAL USGS WELL INFORMATION

MAP ID	WELL ID	LOCATION FROM TP
No Wells Found		

FEDERAL FRDS PUBLIC WATER SUPPLY SYSTEM INFORMATION

MAP ID	WELL ID	LOCATION FROM TP
No PWS System Found		

Note: PWS System location is not always the same as well location.

STATE DATABASE WELL INFORMATION

MAP ID	WELL ID	LOCATION FROM TP
1	CADWR0000027889	0 - 1/8 Mile SW
A2	CAEDF0000122632	0 - 1/8 Mile ESE
A3	CAEDF0000080349	0 - 1/8 Mile ESE
A4	CAEDF0000131538	0 - 1/8 Mile SE
A5	CAEDF0000063541	0 - 1/8 Mile ESE
A6	CAEDF0000011366	0 - 1/8 Mile ESE
A7	CAEDF0000052415	0 - 1/8 Mile ESE
A8	CAEDF0000116796	0 - 1/8 Mile ESE
A9	CAEDF0000050784	0 - 1/8 Mile ESE
A10	CAEDF0000062017	0 - 1/8 Mile ESE
A11	CAEDF0000059529	0 - 1/8 Mile ESE
A12	CAEDF0000119075	0 - 1/8 Mile ESE
A13	CAEDF0000062594	0 - 1/8 Mile ESE
A14	CAEDF0000102208	0 - 1/8 Mile SE
A15	CAEDF0000033175	0 - 1/8 Mile SE
A16	CAEDF0000142389	1/8 - 1/4 Mile SE
A17	CAEDF0000085223	1/8 - 1/4 Mile ESE
A18	CAEDF0000056345	1/8 - 1/4 Mile SE
A19	CAEDF0000095773	1/8 - 1/4 Mile SE
A20	CAEDF0000049840	1/8 - 1/4 Mile SE
A21	CAEDF0000122208	1/8 - 1/4 Mile SE
22	CAEDF0000108786	1/8 - 1/4 Mile SE
B23	CADWR0000032774	1/8 - 1/4 Mile NE
B24	7730	1/4 - 1/2 Mile NE
B25	CALLNL000001393	1/4 - 1/2 Mile NE
B26	CADDW0000015925	1/4 - 1/2 Mile NE
27	CADPR0000001896	1/4 - 1/2 Mile ESE
B28	CAUSGS000000740	1/4 - 1/2 Mile NE
B29	CAUSGSN00016238	1/4 - 1/2 Mile NE
C30	CADWR8000034052	1/4 - 1/2 Mile NW
C31	CADWR8000034053	1/4 - 1/2 Mile NW
C32	CADWR8000034054	1/4 - 1/2 Mile NW
C33	CADWR8000034055	1/4 - 1/2 Mile NW
D34	CAEDF0000069413	1/4 - 1/2 Mile WNW
D35	CAEDF0000086724	1/4 - 1/2 Mile WNW
E36	CAEDF0000013900	1/4 - 1/2 Mile West

GEOCHECK® - PHYSICAL SETTING SOURCE SUMMARY

STATE DATABASE WELL INFORMATION

MAP ID	WELL ID	LOCATION FROM TP
E37	CAEDF0000090297	1/4 - 1/2 Mile West
38	CAEDF0000074271	1/4 - 1/2 Mile WNW
F39	7732	1/4 - 1/2 Mile SW
G40	CADWR0000002338	1/4 - 1/2 Mile East
F41	CADDW0000002998	1/4 - 1/2 Mile SW
F42	CAUSGS000002634	1/4 - 1/2 Mile SW
F43	CAUSGSN00011925	1/4 - 1/2 Mile SW
F44	CALLNL000001145	1/4 - 1/2 Mile SW
H45	CAEDF0000132061	1/4 - 1/2 Mile West
H46	CAEDF0000043827	1/4 - 1/2 Mile West
E47	CAEDF0000070353	1/4 - 1/2 Mile West
E48	CAEDF0000047649	1/4 - 1/2 Mile West
H49	CAEDF0000060145	1/4 - 1/2 Mile West
H50	CAEDF0000007531	1/4 - 1/2 Mile West
I51	CAEDF0000075586	1/4 - 1/2 Mile West
I52	CAEDF0000141755	1/4 - 1/2 Mile West
H53	CAEDF0000121811	1/4 - 1/2 Mile West
H54	CAEDF0000085347	1/4 - 1/2 Mile West
H55	CAEDF0000143316	1/4 - 1/2 Mile West
H56	CAEDF0000124559	1/4 - 1/2 Mile West
H57	CAEDF0000086599	1/4 - 1/2 Mile West
H58	CAEDF0000116911	1/4 - 1/2 Mile West
G59	CADPR0000004436	1/4 - 1/2 Mile ESE
J60	CAEDF0000117262	1/4 - 1/2 Mile South
J61	CAEDF0000109223	1/4 - 1/2 Mile South
J62	CAEDF0000012292	1/4 - 1/2 Mile South
H63	CAEDF0000064721	1/4 - 1/2 Mile West
H64	CAEDF0000043138	1/4 - 1/2 Mile West
H65	CAEDF0000001398	1/4 - 1/2 Mile West
H66	CAEDF0000133775	1/4 - 1/2 Mile WSW
H67	CAEDF0000019758	1/4 - 1/2 Mile WSW
J68	CAEDF0000079073	1/4 - 1/2 Mile South
H69	CAEDF0000138104	1/4 - 1/2 Mile WSW
H70	CAEDF0000108204	1/4 - 1/2 Mile WSW
H71	CAEDF0000140285	1/4 - 1/2 Mile WSW
K72	CAEDF0000064935	1/4 - 1/2 Mile WSW
H73	CAEDF0000032325	1/4 - 1/2 Mile WSW
H74	CAEDF0000013954	1/4 - 1/2 Mile WSW
H75	CAEDF0000034620	1/4 - 1/2 Mile West
H76	CAEDF0000020055	1/2 - 1 Mile West
J77	CAEDF0000094521	1/2 - 1 Mile South
H78	CAEDF0000141077	1/2 - 1 Mile WSW
H79	CAEDF0000084961	1/2 - 1 Mile West
H80	CAEDF0000056020	1/2 - 1 Mile West
H81	CAEDF0000124595	1/2 - 1 Mile West
H82	CAEDF0000065166	1/2 - 1 Mile WSW
H83	CAEDF0000075183	1/2 - 1 Mile WSW
K84	CAEDF0000009052	1/2 - 1 Mile WSW
H85	CAEDF0000017003	1/2 - 1 Mile WSW
K86	CAEDF0000105857	1/2 - 1 Mile WSW
H87	CAEDF0000052193	1/2 - 1 Mile West
K88	CAEDF0000068203	1/2 - 1 Mile WSW

GEOCHECK® - PHYSICAL SETTING SOURCE SUMMARY

STATE DATABASE WELL INFORMATION

MAP ID	WELL ID	LOCATION FROM TP
H89	CAEDF0000016042	1/2 - 1 Mile West
H90	CAEDF0000029729	1/2 - 1 Mile WSW
H91	CAEDF0000091223	1/2 - 1 Mile WSW
K92	CAEDF0000104302	1/2 - 1 Mile WSW
K93	CAEDF0000089800	1/2 - 1 Mile WSW
H94	CAEDF0000003112	1/2 - 1 Mile West
H95	CAEDF0000014037	1/2 - 1 Mile West
H96	CAEDF0000000730	1/2 - 1 Mile WSW
H97	CAEDF0000016748	1/2 - 1 Mile WSW
98	CAEDF0000097886	1/2 - 1 Mile WNW
L99	CAEDF0000008869	1/2 - 1 Mile West
L100	CAEDF0000076910	1/2 - 1 Mile West
L101	CAEDF0000121387	1/2 - 1 Mile West
I102	CAEDF0000070114	1/2 - 1 Mile West
I103	CAEDF0000064777	1/2 - 1 Mile West
I104	CAEDF0000137797	1/2 - 1 Mile West
I105	CAEDF0000127854	1/2 - 1 Mile West
H106	CAEDF0000132809	1/2 - 1 Mile West
H107	CAEDF0000054419	1/2 - 1 Mile West
H108	CAEDF0000015469	1/2 - 1 Mile West
K109	CAEDF0000128440	1/2 - 1 Mile WSW
M110	CAEDF0000056723	1/2 - 1 Mile WNW
M111	CAEDF0000084547	1/2 - 1 Mile WNW
K112	CAEDF0000114083	1/2 - 1 Mile WSW
K113	CAEDF0000036101	1/2 - 1 Mile WSW
I114	CAEDF0000111607	1/2 - 1 Mile West
K115	CAEDF0000045926	1/2 - 1 Mile WSW
K116	CAEDF0000050337	1/2 - 1 Mile WSW
H117	CAEDF0000122475	1/2 - 1 Mile West
H118	CAEDF0000091760	1/2 - 1 Mile West
K119	CAEDF0000088811	1/2 - 1 Mile West
K120	CAEDF0000081285	1/2 - 1 Mile WSW
K121	CAEDF0000059291	1/2 - 1 Mile West
N122	CAEDF0000070530	1/2 - 1 Mile WSW
K123	CAEDF0000002171	1/2 - 1 Mile WSW
K124	CAEDF0000080742	1/2 - 1 Mile WSW
K125	CAEDF0000055071	1/2 - 1 Mile WSW
K126	CAEDF0000011690	1/2 - 1 Mile WSW
L127	CAEDF0000135025	1/2 - 1 Mile West
O128	CAEDF0000130681	1/2 - 1 Mile West
O129	CAEDF0000110223	1/2 - 1 Mile West
K130	CAEDF0000058931	1/2 - 1 Mile WSW
K131	CAEDF0000110884	1/2 - 1 Mile WSW
K132	CAEDF0000106962	1/2 - 1 Mile WSW
K133	CAEDF0000082831	1/2 - 1 Mile WSW
K134	CAEDF0000082602	1/2 - 1 Mile WSW
K135	CAEDF0000050738	1/2 - 1 Mile WSW
N136	CAEDF0000086329	1/2 - 1 Mile WSW
N137	CAEDF0000065545	1/2 - 1 Mile WSW
O138	CAEDF0000075262	1/2 - 1 Mile WSW
O139	CAEDF0000031245	1/2 - 1 Mile WSW
O140	CAEDF0000110449	1/2 - 1 Mile WSW

GEOCHECK® - PHYSICAL SETTING SOURCE SUMMARY

STATE DATABASE WELL INFORMATION

MAP ID	WELL ID	LOCATION FROM TP
N141	CAEDF0000065466	1/2 - 1 Mile WSW
O142	CAEDF0000005742	1/2 - 1 Mile WSW
P143	CAEDF0000069604	1/2 - 1 Mile WSW
L144	CAEDF0000113692	1/2 - 1 Mile West
N145	CAEDF0000088582	1/2 - 1 Mile WSW
N146	CAEDF0000094647	1/2 - 1 Mile WSW
N147	CAEDF0000122190	1/2 - 1 Mile WSW
N148	CAEDF0000040962	1/2 - 1 Mile WSW
N149	CAEDF0000069056	1/2 - 1 Mile WSW
N150	CAEDF0000140485	1/2 - 1 Mile WSW
Q151	CALLNL000001166	1/2 - 1 Mile NNW
N152	CAEDF0000048361	1/2 - 1 Mile WSW
Q153	7725	1/2 - 1 Mile NNW
R154	CAEDF0000084545	1/2 - 1 Mile West
R155	CAEDF0000119859	1/2 - 1 Mile West
P156	CAEDF0000120111	1/2 - 1 Mile WSW
Q157	CADDW0000005436	1/2 - 1 Mile NNW
N158	CAEDF0000002485	1/2 - 1 Mile WSW
P159	CAEDF0000129245	1/2 - 1 Mile WSW
P160	CAEDF0000122329	1/2 - 1 Mile WSW
P161	CAEDF0000136655	1/2 - 1 Mile WSW
P162	CAEDF0000127960	1/2 - 1 Mile WSW
P163	CAEDF0000143334	1/2 - 1 Mile WSW
P164	CAEDF0000046658	1/2 - 1 Mile WSW
S165	CAEDF0000104020	1/2 - 1 Mile WSW
S166	CAEDF0000044033	1/2 - 1 Mile WSW
P167	CAEDF0000075802	1/2 - 1 Mile WSW
T168	CAEDF0000129627	1/2 - 1 Mile WNW
T169	CAEDF0000086702	1/2 - 1 Mile WNW
U170	CADDW0000001159	1/2 - 1 Mile ESE
U171	CALLNL000000923	1/2 - 1 Mile ESE
172	CAEDF0000037424	1/2 - 1 Mile WNW
U173	7734	1/2 - 1 Mile ESE
V174	CAEDF0000096812	1/2 - 1 Mile West
175	CADWR0000004518	1/2 - 1 Mile North
W176	CADDW0000006877	1/2 - 1 Mile SSE
V177	CAEDF0000024399	1/2 - 1 Mile West
V178	CAEDF0000063702	1/2 - 1 Mile West
W179	7758	1/2 - 1 Mile SSE
U180	7757	1/2 - 1 Mile ESE
181	CAEDF0000103464	1/2 - 1 Mile West
182	CADWR0000026289	1/2 - 1 Mile SE
183	CAEDF0000070010	1/2 - 1 Mile WNW
184	CADDW0000004462	1/2 - 1 Mile ESE
185	CADWR0000012429	1/2 - 1 Mile ENE
X186	7735	1/2 - 1 Mile SE
X187	CALLNL000000520	1/2 - 1 Mile SE
X188	CADDW0000010095	1/2 - 1 Mile SE
Y189	CAUSGSN00016350	1/2 - 1 Mile NE
Y190	CAUSGS000001293	1/2 - 1 Mile NE
Y191	CALLNL000000275	1/2 - 1 Mile NE
Y192	CADDW0000018426	1/2 - 1 Mile NE

GEOCHECK® - PHYSICAL SETTING SOURCE SUMMARY

STATE DATABASE WELL INFORMATION

MAP ID	WELL ID	LOCATION FROM TP
Y193	7723	1/2 - 1 Mile NE
Z194	CALLNL000001383	1/2 - 1 Mile WNW
Z195	CADDW0000020533	1/2 - 1 Mile WNW
196	CADWR0000032303	1/2 - 1 Mile WNW
197	CADWR0000038191	1/2 - 1 Mile NW
AA198	CAEDF0000113681	1/2 - 1 Mile East
AB199	CADPR0000004711	1/2 - 1 Mile SSW
AA200	CAEDF0000052799	1/2 - 1 Mile East
AA201	CAEDF0000044131	1/2 - 1 Mile East
AA202	CAEDF0000125856	1/2 - 1 Mile East
AB203	CADWR0000028213	1/2 - 1 Mile SSW
AA204	CAEDF0000070555	1/2 - 1 Mile East
AA205	CAEDF0000136402	1/2 - 1 Mile East
AA206	CAEDF0000017474	1/2 - 1 Mile East
AA207	CAEDF0000070098	1/2 - 1 Mile East
AA208	CAEDF0000111399	1/2 - 1 Mile East
AC209	CAEDF0000098556	1/2 - 1 Mile SE
AC210	CAEDF0000079292	1/2 - 1 Mile SE
AC211	CAEDF0000024069	1/2 - 1 Mile SE
AC212	CAEDF0000011419	1/2 - 1 Mile SE
AD213	CAEDF0000003374	1/2 - 1 Mile NNW
AD214	CAEDF0000012782	1/2 - 1 Mile NNW
AD215	CAEDF0000000905	1/2 - 1 Mile NNW
AD216	CAEDF0000106424	1/2 - 1 Mile NNW
AD217	CAEDF0000065479	1/2 - 1 Mile NNW
AE218	CAEDF0000036922	1/2 - 1 Mile North
AE219	CAEDF0000041723	1/2 - 1 Mile North
AE220	CAEDF0000067759	1/2 - 1 Mile North
221	7722	1/2 - 1 Mile NE
AD222	CAEDF0000130846	1/2 - 1 Mile NNW
AD223	CAEDF0000072411	1/2 - 1 Mile NNW
AE224	CAEDF0000090800	1/2 - 1 Mile North
AF225	CAEDF0000143009	1/2 - 1 Mile North
AE226	CAEDF0000111026	1/2 - 1 Mile North
AD227	CAEDF0000125917	1/2 - 1 Mile NNW
AE228	CAEDF0000074990	1/2 - 1 Mile North
AE229	CAEDF0000021550	1/2 - 1 Mile North
AD230	CAEDF0000108637	1/2 - 1 Mile NNW
AD231	CAEDF0000084603	1/2 - 1 Mile NNW
AD232	CAEDF0000141405	1/2 - 1 Mile NNW
AD233	CAEDF0000100093	1/2 - 1 Mile NNW
AD234	CAEDF0000127296	1/2 - 1 Mile NNW
AD235	CAEDF0000140870	1/2 - 1 Mile NNW
AD236	CAEDF0000017922	1/2 - 1 Mile NNW
AD237	CAEDF0000047613	1/2 - 1 Mile NNW
AD238	CAEDF0000142431	1/2 - 1 Mile NNW
AE239	CAEDF0000097457	1/2 - 1 Mile North
240	CADWR0000023229	1/2 - 1 Mile NNW
AE241	CAEDF0000127232	1/2 - 1 Mile North
AF242	CAEDF0000035319	1/2 - 1 Mile North
AG243	CAEDF0000070174	1/2 - 1 Mile East
AG244	CAEDF0000139218	1/2 - 1 Mile East

GEOCHECK® - PHYSICAL SETTING SOURCE SUMMARY

STATE DATABASE WELL INFORMATION

MAP ID	WELL ID	LOCATION FROM TP
AD245	CAEDF0000070766	1/2 - 1 Mile NNW
AD246	CAEDF0000079215	1/2 - 1 Mile NNW
AD247	CAEDF0000035301	1/2 - 1 Mile NNW
AD248	CAEDF0000066638	1/2 - 1 Mile NNW
AD249	CAEDF0000035262	1/2 - 1 Mile NNW
250	CADPR0000004809	1/2 - 1 Mile West
AF251	CAEDF0000000647	1/2 - 1 Mile North
AD252	CAEDF0000062095	1/2 - 1 Mile NNW
AD253	CAEDF0000126411	1/2 - 1 Mile NNW
254	CAEDF0000137132	1/2 - 1 Mile NNW
AG255	CAEDF0000042649	1/2 - 1 Mile East
AE256	CAEDF0000067199	1/2 - 1 Mile North
AF257	CAEDF0000060765	1/2 - 1 Mile North
AE258	CAEDF0000053441	1/2 - 1 Mile North
AG259	CAEDF0000042693	1/2 - 1 Mile East

PHYSICAL SETTING SOURCE MAP - 6442614.2s

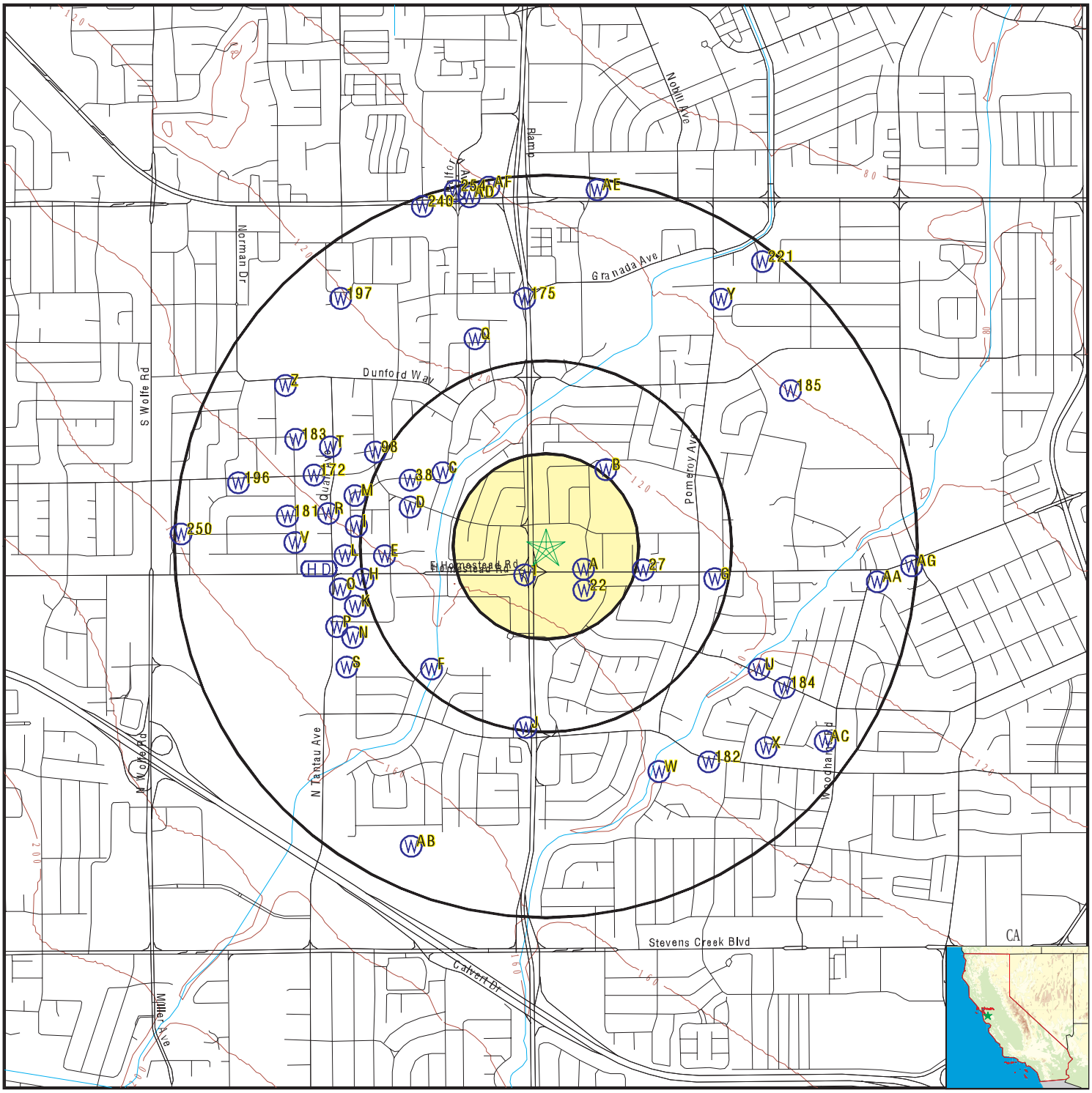

- County Boundary
- Major Roads
- Contour Lines
- Earthquake Fault Lines
- Earthquake epicenter, Richter 5 or greater
- Water Wells
- Public Water Supply Wells
- Cluster of Multiple Icons
- Groundwater Flow Direction
- Indeterminate Groundwater Flow at Location
- Groundwater Flow Varies at Location
- Closest Hydrogeological Data
- Oil, gas or related wells

SITE NAME:	Homestead Santa Clara	CLIENT:	Roux Associates Inc
ADDRESS:	3521 and 3591 Homestead Road Santa Clara CA 95051	CONTACT:	Emma Totsubo
LAT/LONG:	37.338815 / 121.994965	INQUIRY #:	6442614.2s
		DATE:	April 09, 2021 9:07 am

Copyright © 2021 EDR, Inc. © 2015 TomTom Rel. 2015.

GEOCHECK® - PHYSICAL SETTING SOURCE MAP FINDINGS

Map ID
Direction
Distance
Elevation | Database | EDR ID Number

1
SW
0 - 1/8 Mile
Higher

CA WELLS **CADWR0000027889**

Well ID:	07S01W08K001M	Well Type:	UNK
Source:	Department of Water Resources		
Other Name:	07S01W08K001M	GAMA PFAS Testing:	Not Reported
Groundwater Quality Data:	https://gamagroundwater.waterboards.ca.gov/gama/gamamap/public/GamaDataDisplay.asp?dataset=DWR&samp_date=&global_id=&assigned_name=07S01W08K001M&store_num=		
GeoTracker Data:	Not Reported		

A2
ESE
0 - 1/8 Mile
Higher

CA WELLS **CAEDF0000122632**

Well ID:	T0608501441-MW-20	Well Type:	MONITORING
Source:	EDF	Other Name:	MW-20
GAMA PFAS Testing:	Not Reported		
Groundwater Quality Data:	https://gamagroundwater.waterboards.ca.gov/gama/gamamap/public/GamaDataDisplay.asp?dataset=EDF&samp_date=&global_id=T0608501441&assigned_name=MW-20&store_num=		
GeoTracker Data:	https://geotracker.waterboards.ca.gov/profile_report.asp?cmd=MWEDFResults&global_id=T0608501441&assigned_name=MW-20		

A3
ESE
0 - 1/8 Mile
Higher

CA WELLS **CAEDF0000080349**

Well ID:	T0608501441-MW-18	Well Type:	MONITORING
Source:	EDF	Other Name:	MW-18
GAMA PFAS Testing:	Not Reported		
Groundwater Quality Data:	https://gamagroundwater.waterboards.ca.gov/gama/gamamap/public/GamaDataDisplay.asp?dataset=EDF&samp_date=&global_id=T0608501441&assigned_name=MW-18&store_num=		
GeoTracker Data:	https://geotracker.waterboards.ca.gov/profile_report.asp?cmd=MWEDFResults&global_id=T0608501441&assigned_name=MW-18		

A4
SE
0 - 1/8 Mile
Higher

CA WELLS **CAEDF0000131538**

Well ID:	T0608501441-MW-16	Well Type:	MONITORING
Source:	EDF	Other Name:	MW-16
GAMA PFAS Testing:	Not Reported		
Groundwater Quality Data:	https://gamagroundwater.waterboards.ca.gov/gama/gamamap/public/GamaDataDisplay.asp?dataset=EDF&samp_date=&global_id=T0608501441&assigned_name=MW-16&store_num=		
GeoTracker Data:	https://geotracker.waterboards.ca.gov/profile_report.asp?cmd=MWEDFResults&global_id=T0608501441&assigned_name=MW-16		

GEOCHECK® - PHYSICAL SETTING SOURCE MAP FINDINGS

Map ID
Direction
Distance
Elevation | Database | EDR ID Number

A5
ESE
0 - 1/8 Mile
Higher

CA WELLS **CAEDF0000063541**

Well ID:	T0608501441-MW-12	Well Type:	MONITORING
Source:	EDF	Other Name:	MW-12
GAMA PFAS Testing:	Not Reported		
Groundwater Quality Data:	https://gamagroundwater.waterboards.ca.gov/gama/gamamap/public/GamaDataDisplay.asp?dataset=EDF&samp_date=&global_id=T0608501441&assigned_name=MW-12&store_num=		
GeoTracker Data:	https://geotracker.waterboards.ca.gov/profile_report.asp?cmd=MWEDFResults&global_id=T0608501441&assigned_name=MW-12		

A6
ESE
0 - 1/8 Mile
Higher

CA WELLS **CAEDF0000011366**

Well ID:	T0608501441-MW-17	Well Type:	MONITORING
Source:	EDF	Other Name:	MW-17
GAMA PFAS Testing:	Not Reported		
Groundwater Quality Data:	https://gamagroundwater.waterboards.ca.gov/gama/gamamap/public/GamaDataDisplay.asp?dataset=EDF&samp_date=&global_id=T0608501441&assigned_name=MW-17&store_num=		
GeoTracker Data:	https://geotracker.waterboards.ca.gov/profile_report.asp?cmd=MWEDFResults&global_id=T0608501441&assigned_name=MW-17		

A7
ESE
0 - 1/8 Mile
Higher

CA WELLS **CAEDF0000052415**

Well ID:	T0608501441-MW-25	Well Type:	MONITORING
Source:	EDF	Other Name:	MW-25
GAMA PFAS Testing:	Not Reported		
Groundwater Quality Data:	https://gamagroundwater.waterboards.ca.gov/gama/gamamap/public/GamaDataDisplay.asp?dataset=EDF&samp_date=&global_id=T0608501441&assigned_name=MW-25&store_num=		
GeoTracker Data:	https://geotracker.waterboards.ca.gov/profile_report.asp?cmd=MWEDFResults&global_id=T0608501441&assigned_name=MW-25		

A8
ESE
0 - 1/8 Mile
Higher

CA WELLS **CAEDF0000116796**

Well ID:	T0608501441-MW-14	Well Type:	MONITORING
Source:	EDF	Other Name:	MW-14
GAMA PFAS Testing:	Not Reported		
Groundwater Quality Data:	https://gamagroundwater.waterboards.ca.gov/gama/gamamap/public/GamaDataDisplay.asp?dataset=EDF&samp_date=&global_id=T0608501441&assigned_name=MW-14&store_num=		
GeoTracker Data:	https://geotracker.waterboards.ca.gov/profile_report.asp?cmd=MWEDFResults&global_id=T0608501441&assigned_name=MW-14		

Map ID
Direction
Distance
Elevation | Database | EDR ID Number

A9
ESE
0 - 1/8 Mile
Higher

CA WELLS **CAEDF0000050784**

Well ID:	T0608501441-MW-10	Well Type:	MONITORING
Source:	EDF	Other Name:	MW-10
GAMA PFAS Testing:	Not Reported		
Groundwater Quality Data:	https://gamagroundwater.waterboards.ca.gov/gama/gamamap/public/GamaDataDisplay.asp?dataset=EDF&samp_date=&global_id=T0608501441&assigned_name=MW-10&store_num=		
GeoTracker Data:	https://geotracker.waterboards.ca.gov/profile_report.asp?cmd=MWEDFResults&global_id=T0608501441&assigned_name=MW-10		

A10
ESE
0 - 1/8 Mile
Higher

CA WELLS **CAEDF0000062017**

Well ID:	T0608501441-MW-3	Well Type:	MONITORING
Source:	EDF	Other Name:	MW-3
GAMA PFAS Testing:	Not Reported		
Groundwater Quality Data:	https://gamagroundwater.waterboards.ca.gov/gama/gamamap/public/GamaDataDisplay.asp?dataset=EDF&samp_date=&global_id=T0608501441&assigned_name=MW-3&store_num=		
GeoTracker Data:	https://geotracker.waterboards.ca.gov/profile_report.asp?cmd=MWEDFResults&global_id=T0608501441&assigned_name=MW-3		

A11
ESE
0 - 1/8 Mile
Higher

CA WELLS **CAEDF0000059529**

Well ID:	T0608501441-MW-13	Well Type:	MONITORING
Source:	EDF	Other Name:	MW-13
GAMA PFAS Testing:	Not Reported		
Groundwater Quality Data:	https://gamagroundwater.waterboards.ca.gov/gama/gamamap/public/GamaDataDisplay.asp?dataset=EDF&samp_date=&global_id=T0608501441&assigned_name=MW-13&store_num=		
GeoTracker Data:	https://geotracker.waterboards.ca.gov/profile_report.asp?cmd=MWEDFResults&global_id=T0608501441&assigned_name=MW-13		

A12
ESE
0 - 1/8 Mile
Higher

CA WELLS **CAEDF0000119075**

Well ID:	T0608501441-MW-9	Well Type:	MONITORING
Source:	EDF	Other Name:	MW-9
GAMA PFAS Testing:	Not Reported		
Groundwater Quality Data:	https://gamagroundwater.waterboards.ca.gov/gama/gamamap/public/GamaDataDisplay.asp?dataset=EDF&samp_date=&global_id=T0608501441&assigned_name=MW-9&store_num=		
GeoTracker Data:	https://geotracker.waterboards.ca.gov/profile_report.asp?cmd=MWEDFResults&global_id=T0608501441&assigned_name=MW-9		

Map ID
Direction
Distance
Elevation | Database | EDR ID Number

A13
ESE
0 - 1/8 Mile
Higher

CA WELLS **CAEDF0000062594**

Well ID:	T0608501441-MW-15	Well Type:	MONITORING
Source:	EDF	Other Name:	MW-15
GAMA PFAS Testing:	Not Reported		
Groundwater Quality Data:	https://gamagroundwater.waterboards.ca.gov/gama/gamamap/public/GamaDataDisplay.asp?dataset=EDF&samp_date=&global_id=T0608501441&assigned_name=MW-15&store_num=		
GeoTracker Data:	https://geotracker.waterboards.ca.gov/profile_report.asp?cmd=MWEDFResults&global_id=T0608501441&assigned_name=MW-15		

A14
SE
0 - 1/8 Mile
Higher

CA WELLS **CAEDF0000102208**

Well ID:	T0608500378-C-9	Well Type:	MONITORING
Source:	EDF	Other Name:	C-9
GAMA PFAS Testing:	Not Reported		
Groundwater Quality Data:	https://gamagroundwater.waterboards.ca.gov/gama/gamamap/public/GamaDataDisplay.asp?dataset=EDF&samp_date=&global_id=T0608500378&assigned_name=C-9&store_num=		
GeoTracker Data:	https://geotracker.waterboards.ca.gov/profile_report.asp?cmd=MWEDFResults&global_id=T0608500378&assigned_name=C-9		

A15
SE
0 - 1/8 Mile
Higher

CA WELLS **CAEDF0000033175**

Well ID:	T0608500378-C-5	Well Type:	MONITORING
Source:	EDF	Other Name:	C-5
GAMA PFAS Testing:	Not Reported		
Groundwater Quality Data:	https://gamagroundwater.waterboards.ca.gov/gama/gamamap/public/GamaDataDisplay.asp?dataset=EDF&samp_date=&global_id=T0608500378&assigned_name=C-5&store_num=		
GeoTracker Data:	https://geotracker.waterboards.ca.gov/profile_report.asp?cmd=MWEDFResults&global_id=T0608500378&assigned_name=C-5		

A16
SE
1/8 - 1/4 Mile
Higher

CA WELLS **CAEDF0000142389**

Well ID:	T0608500378-C-3	Well Type:	MONITORING
Source:	EDF	Other Name:	C-3
GAMA PFAS Testing:	Not Reported		
Groundwater Quality Data:	https://gamagroundwater.waterboards.ca.gov/gama/gamamap/public/GamaDataDisplay.asp?dataset=EDF&samp_date=&global_id=T0608500378&assigned_name=C-3&store_num=		
GeoTracker Data:	https://geotracker.waterboards.ca.gov/profile_report.asp?cmd=MWEDFResults&global_id=T0608500378&assigned_name=C-3		

Map ID
Direction
Distance
Elevation | Database | EDR ID Number

A17
ESE
1/8 - 1/4 Mile
Higher

CA WELLS **CAEDF0000085223**

Well ID:	T0608501441-MW-26	Well Type:	MONITORING
Source:	EDF	Other Name:	MW-26
GAMA PFAS Testing:	Not Reported		
Groundwater Quality Data:	https://gamagroundwater.waterboards.ca.gov/gama/gamamap/public/GamaDataDisplay.asp?dataset=EDF&samp_date=&global_id=T0608501441&assigned_name=MW-26&store_num=		
GeoTracker Data:	https://geotracker.waterboards.ca.gov/profile_report.asp?cmd=MWEDFResults&global_id=T0608501441&assigned_name=MW-26		

A18
SE
1/8 - 1/4 Mile
Higher

CA WELLS **CAEDF0000056345**

Well ID:	T0608500378-C-2	Well Type:	MONITORING
Source:	EDF	Other Name:	C-2
GAMA PFAS Testing:	Not Reported		
Groundwater Quality Data:	https://gamagroundwater.waterboards.ca.gov/gama/gamamap/public/GamaDataDisplay.asp?dataset=EDF&samp_date=&global_id=T0608500378&assigned_name=C-2&store_num=		
GeoTracker Data:	https://geotracker.waterboards.ca.gov/profile_report.asp?cmd=MWEDFResults&global_id=T0608500378&assigned_name=C-2		

A19
SE
1/8 - 1/4 Mile
Higher

CA WELLS **CAEDF0000095773**

Well ID:	T0608500378-C-6	Well Type:	MONITORING
Source:	EDF	Other Name:	C-6
GAMA PFAS Testing:	Not Reported		
Groundwater Quality Data:	https://gamagroundwater.waterboards.ca.gov/gama/gamamap/public/GamaDataDisplay.asp?dataset=EDF&samp_date=&global_id=T0608500378&assigned_name=C-6&store_num=		
GeoTracker Data:	https://geotracker.waterboards.ca.gov/profile_report.asp?cmd=MWEDFResults&global_id=T0608500378&assigned_name=C-6		

A20
SE
1/8 - 1/4 Mile
Higher

CA WELLS **CAEDF0000049840**

Well ID:	T0608500378-C-4	Well Type:	MONITORING
Source:	EDF	Other Name:	C-4
GAMA PFAS Testing:	Not Reported		
Groundwater Quality Data:	https://gamagroundwater.waterboards.ca.gov/gama/gamamap/public/GamaDataDisplay.asp?dataset=EDF&samp_date=&global_id=T0608500378&assigned_name=C-4&store_num=		
GeoTracker Data:	https://geotracker.waterboards.ca.gov/profile_report.asp?cmd=MWEDFResults&global_id=T0608500378&assigned_name=C-4		

Map ID
Direction
Distance
Elevation | Database | EDR ID Number

A21
SE
1/8 - 1/4 Mile
Higher

CA WELLS **CAEDF0000122208**

Well ID:	T0608500378-C-10	Well Type:	MONITORING
Source:	EDF	Other Name:	C-10
GAMA PFAS Testing:	Not Reported		
Groundwater Quality Data:	https://gamagroundwater.waterboards.ca.gov/gama/gamamap/public/GamaDataDisplay.asp?dataset=EDF&samp_date=&global_id=T0608500378&assigned_name=C-10&store_num=		
GeoTracker Data:	https://geotracker.waterboards.ca.gov/profile_report.asp?cmd=MWEDFResults&global_id=T0608500378&assigned_name=C-10		

22
SE
1/8 - 1/4 Mile
Higher

CA WELLS **CAEDF0000108786**

Well ID:	T0608500378-C-7	Well Type:	MONITORING
Source:	EDF	Other Name:	C-7
GAMA PFAS Testing:	Not Reported		
Groundwater Quality Data:	https://gamagroundwater.waterboards.ca.gov/gama/gamamap/public/GamaDataDisplay.asp?dataset=EDF&samp_date=&global_id=T0608500378&assigned_name=C-7&store_num=		
GeoTracker Data:	https://geotracker.waterboards.ca.gov/profile_report.asp?cmd=MWEDFResults&global_id=T0608500378&assigned_name=C-7		

B23
NE
1/8 - 1/4 Mile
Lower

CA WELLS **CADWR0000032774**

Well ID:	07S01W08H001M	Well Type:	UNK
Source:	Department of Water Resources		
Other Name:	07S01W08H001M	GAMA PFAS Testing:	Not Reported
Groundwater Quality Data:	https://gamagroundwater.waterboards.ca.gov/gama/gamamap/public/GamaDataDisplay.asp?dataset=DWR&samp_date=&global_id=&assigned_name=07S01W08H001M&store_num=		
GeoTracker Data:	Not Reported		

B24
NE
1/4 - 1/2 Mile
Lower

CA WELLS **7730**

Seq:	7730	Prim sta c:	07S/01W-08B02 M
Frds no:	4310012018	County:	43
District:	05	User id:	HEN
System no:	4310012	Water type:	G
Source nam:	WELL 17-02	Station ty:	WELL/AMBNT/MUN/INTAKE/SUPPLY
Latitude:	372031.0	Longitude:	1215928.0
Precision:	5	Status:	AU
Comment 1:	Not Reported	Comment 2:	Not Reported
Comment 3:	Not Reported	Comment 4:	Not Reported
Comment 5:	Not Reported	Comment 6:	Not Reported
Comment 7:	Not Reported		

GEOCHECK® - PHYSICAL SETTING SOURCE MAP FINDINGS

System no:	4310012	System nam:	City Of Santa Clara
Hqname:	Not Reported	Address:	1500 WARBURTON AVE
City:	SANTA CLARA	State:	CA
Zip:	95050	Zip ext:	Not Reported
Pop serv:	94925	Connection:	23702
Area serve:	SANTA CLARA CITY		

Sample date:	14-FEB-18	Finding:	5.5
Chemical:	NITRATE (AS N)	Report units:	MG/L
Dlr:	0.4		

Sample date:	20-NOV-17	Finding:	5.5
Chemical:	NITRATE (AS N)	Report units:	MG/L
Dlr:	0.4		

Sample date:	17-AUG-17	Finding:	4.4
Chemical:	NITRATE (AS N)	Report units:	MG/L
Dlr:	0.4		

Sample date:	25-MAY-17	Finding:	4.5
Chemical:	NITRATE (AS N)	Report units:	MG/L
Dlr:	0.4		

Sample date:	15-AUG-16	Finding:	0.16
Chemical:	FLUORIDE (F) (NATURAL-SOURCE)	Report units:	MG/L
Dlr:	0.1		

Sample date:	15-AUG-16	Finding:	31.
Chemical:	SULFATE	Report units:	MG/L
Dlr:	0.5		

Sample date:	15-AUG-16	Finding:	59.
Chemical:	CHLORIDE	Report units:	MG/L
Dlr:	0.		

Sample date:	15-AUG-16	Finding:	33.
Chemical:	SODIUM	Report units:	MG/L
Dlr:	0.		

Sample date:	15-AUG-16	Finding:	20.
Chemical:	MAGNESIUM	Report units:	MG/L
Dlr:	0.		

Sample date:	15-AUG-16	Finding:	80.
Chemical:	CALCIUM	Report units:	MG/L
Dlr:	0.		

Sample date:	15-AUG-16	Finding:	280.
Chemical:	HARDNESS (TOTAL) AS CACO3	Report units:	MG/L
Dlr:	0.		

Sample date:	15-AUG-16	Finding:	5.
Chemical:	NITRATE (AS N)	Report units:	MG/L
Dlr:	0.4		

Sample date:	15-AUG-16	Finding:	260.
Chemical:	BICARBONATE ALKALINITY	Report units:	MG/L
Dlr:	0.		

Sample date:	15-AUG-16	Finding:	210.
Chemical:	ALKALINITY (TOTAL) AS CACO3	Report units:	MG/L
Dlr:	0.		

Sample date:	15-AUG-16	Finding:	8.
Chemical:	PH, LABORATORY	Report units:	Not Reported
Dlr:	0.		
Sample date:	15-AUG-16	Finding:	690.
Chemical:	SPECIFIC CONDUCTANCE	Report units:	US
Dlr:	0.		
Sample date:	15-AUG-16	Finding:	2.
Chemical:	ODOR THRESHOLD @ 60 C	Report units:	TON
Dlr:	1.		
Sample date:	15-AUG-16	Finding:	400.
Chemical:	TOTAL DISSOLVED SOLIDS	Report units:	MG/L
Dlr:	0.		
Sample date:	15-AUG-16	Finding:	1.3
Chemical:	LANGELIER INDEX @ 60 C	Report units:	Not Reported
Dlr:	0.		
Sample date:	15-AUG-16	Finding:	13.
Chemical:	AGGRSSIVE INDEX (CORROSIVITY)	Report units:	Not Reported
Dlr:	0.		
Sample date:	15-AUG-16	Finding:	5.
Chemical:	NITRATE + NITRITE (AS N)	Report units:	MG/L
Dlr:	0.4		
Sample date:	15-AUG-16	Finding:	1.4
Chemical:	POTASSIUM	Report units:	MG/L
Dlr:	0.		
Sample date:	06-AUG-15	Finding:	22.
Chemical:	NITRATE (AS NO3)	Report units:	MG/L
Dlr:	2.		
Sample date:	29-SEP-14	Finding:	20.
Chemical:	NITRATE (AS NO3)	Report units:	MG/L
Dlr:	2.		
Sample date:	21-AUG-13	Finding:	12.
Chemical:	AGGRSSIVE INDEX (CORROSIVITY)	Report units:	Not Reported
Dlr:	0.		
Sample date:	21-AUG-13	Finding:	4800.
Chemical:	NITRATE + NITRITE (AS N)	Report units:	MG/L
Dlr:	0.4		
Sample date:	21-AUG-13	Finding:	21.
Chemical:	NITRATE (AS NO3)	Report units:	MG/L
Dlr:	2.		
Sample date:	21-AUG-13	Finding:	0.89
Chemical:	LANGELIER INDEX @ 60 C	Report units:	Not Reported
Dlr:	0.		
Sample date:	21-AUG-13	Finding:	380.
Chemical:	TOTAL DISSOLVED SOLIDS	Report units:	MG/L
Dlr:	0.		
Sample date:	21-AUG-13	Finding:	65.
Chemical:	ALUMINUM	Report units:	UG/L

Dlr:	50.		
Sample date:	21-AUG-13	Finding:	0.15
Chemical:	FLUORIDE (F) (NATURAL-SOURCE)	Report units:	MG/L
Dlr:	0.1		
Sample date:	21-AUG-13	Finding:	28.
Chemical:	SULFATE	Report units:	MG/L
Dlr:	0.5		
Sample date:	21-AUG-13	Finding:	50.
Chemical:	CHLORIDE	Report units:	MG/L
Dlr:	0.		
Sample date:	21-AUG-13	Finding:	1.2
Chemical:	POTASSIUM	Report units:	MG/L
Dlr:	0.		
Sample date:	21-AUG-13	Finding:	30.
Chemical:	SODIUM	Report units:	MG/L
Dlr:	0.		
Sample date:	21-AUG-13	Finding:	18.
Chemical:	MAGNESIUM	Report units:	MG/L
Dlr:	0.		
Sample date:	21-AUG-13	Finding:	69.
Chemical:	CALCIUM	Report units:	MG/L
Dlr:	0.		
Sample date:	21-AUG-13	Finding:	240.
Chemical:	HARDNESS (TOTAL) AS CACO3	Report units:	MG/L
Dlr:	0.		
Sample date:	21-AUG-13	Finding:	240.
Chemical:	BICARBONATE ALKALINITY	Report units:	MG/L
Dlr:	0.		
Sample date:	21-AUG-13	Finding:	200.
Chemical:	ALKALINITY (TOTAL) AS CACO3	Report units:	MG/L
Dlr:	0.		
Sample date:	21-AUG-13	Finding:	7.7
Chemical:	PH, LABORATORY	Report units:	Not Reported
Dlr:	0.		
Sample date:	21-AUG-13	Finding:	630.
Chemical:	SPECIFIC CONDUCTANCE	Report units:	US
Dlr:	0.		
Sample date:	21-AUG-13	Finding:	0.19
Chemical:	TURBIDITY, LABORATORY	Report units:	NTU
Dlr:	0.1		
Sample date:	14-FEB-13	Finding:	22.
Chemical:	NITRATE (AS NO3)	Report units:	MG/L
Dlr:	2.		
Sample date:	14-NOV-12	Finding:	22.
Chemical:	NITRATE (AS NO3)	Report units:	MG/L
Dlr:	2.		

Sample date:	31-MAY-12	Finding:	24.
Chemical:	NITRATE (AS NO3)	Report units:	MG/L
Dlr:	2.		

Sample date:	15-FEB-12	Finding:	24.
Chemical:	NITRATE (AS NO3)	Report units:	MG/L
Dlr:	2.		

B25
NE
1/4 - 1/2 Mile
Lower

CA WELLS **CALLNL000001393**

Well ID:	101016	Well Type:	MUNICIPAL
Source:	Lawrence Livermore National Laboratory		
Other Name:	07S/01W-08B02 M	GAMA PFAS Testing:	Not Reported
Groundwater Quality Data:	Not Reported		
GeoTracker Data:	Not Reported		

Chemical:	Argon	Results:	.000518303
Units:	cm3STP/g	Date:	10/04/2001

Chemical:	Helium-4	Results:	.000000175908
Units:	cm3STP/g	Date:	10/04/2001

Chemical:	Helium-3/Helium-4	Results:	.00000146175
Units:	atom ratio	Date:	10/04/2001

Chemical:	Tritium (Hydrogen 3)	Results:	7.62
Units:	pCi/L	Date:	06/10/2002

Chemical:	Krypton	Results:	.000000117892
Units:	cm3STP/g	Date:	10/04/2001

Chemical:	Xenon	Results:	.00000000772514
Units:	cm3STP/g	Date:	10/04/2001

Chemical:	Neon	Results:	.000000703971
Units:	cm3STP/g	Date:	10/04/2001

B26
NE
1/4 - 1/2 Mile
Lower

CA WELLS **CADDW0000015925**

Well ID:	4310012-018	Well Type:	MUNICIPAL
Source:	Department of Health Services		
Other Name:	WELL 17-02	GAMA PFAS Testing:	Not Reported
Groundwater Quality Data:	https://gamagroundwater.waterboards.ca.gov/gama/gamamap/public/GamaDataDisplay.asp?dataset=DHS&samp_date=&global_id=&assigned_name=4310012-018&store_num=		
GeoTracker Data:	Not Reported		

GEOCHECK® - PHYSICAL SETTING SOURCE MAP FINDINGS

Map ID
Direction
Distance
Elevation | Database | EDR ID Number

27
ESE
1/4 - 1/2 Mile
Lower

CA WELLS **CADPR0000001896**

Well ID:	81958	Well Type:	UNK
Source:	Department of Pesticide Regulation		
Other Name:	81958	GAMA PFAS Testing:	Not Reported
Groundwater Quality Data:	https://gamagroundwater.waterboards.ca.gov/gama/gamamap/public/GamaDataDisplay.asp?dataset=DPR&samp_date=&global_id=&assigned_name=81958&store_num=		
GeoTracker Data:	Not Reported		

B28
NE
1/4 - 1/2 Mile
Lower

CA WELLS **CAUSGS000000740**

Well ID:	SFU-04	Well Type:	MUNICIPAL
Source:	United States Geological Survey		
Other Name:	SFU-04	GAMA PFAS Testing:	Not Reported
Groundwater Quality Data:	https://gamagroundwater.waterboards.ca.gov/gama/gamamap/public/GamaDataDisplay.asp?dataset=USGS&samp_date=&global_id=&assigned_name=SFU-04&store_num=		
GeoTracker Data:	Not Reported		

B29
NE
1/4 - 1/2 Mile
Lower

CA WELLS **CAUSGSN00016238**

Well ID:	USGS-372031121593101	Well Type:	UNK
Source:	United States Geological Survey		
Other Name:	USGS-372031121593101	GAMA PFAS Testing:	Not Reported
Groundwater Quality Data:	https://gamagroundwater.waterboards.ca.gov/gama/gamamap/public/GamaDataDisplay.asp?dataset=USGSNEW&samp_date=&global_id=&assigned_name=USGS-372031121593101&store_num=		
GeoTracker Data:	Not Reported		

C30
NW
1/4 - 1/2 Mile
Lower

CA WELLS **CADWR8000034052**

State Well #:	07S01W08D002M	Station ID:	47638
Well Name:	07S01W08D002	Well Use:	Observation
Well Type:	Single Well	Well Depth:	345
Basin Name:	Santa Clara	Well Completion Rpt #:	202481

GEOCHECK® - PHYSICAL SETTING SOURCE MAP FINDINGS

Map ID
Direction
Distance
Elevation | Database | EDR ID Number

C31
NW
1/4 - 1/2 Mile
Lower

CA WELLS **CADWR8000034053**

State Well #:	07S01W08D001M	Station ID:	47637
Well Name:	07S01W08D001	Well Use:	Observation
Well Type:	Single Well	Well Depth:	480
Basin Name:	Santa Clara	Well Completion Rpt #:	202483

C32
NW
1/4 - 1/2 Mile
Lower

CA WELLS **CADWR8000034054**

State Well #:	07S01W08D003M	Station ID:	47639
Well Name:	07S01W08D003	Well Use:	Observation
Well Type:	Single Well	Well Depth:	440
Basin Name:	Santa Clara	Well Completion Rpt #:	202482

C33
NW
1/4 - 1/2 Mile
Lower

CA WELLS **CADWR8000034055**

State Well #:	07S01W08C003M	Station ID:	47636
Well Name:	07S01W08C003	Well Use:	Observation
Well Type:	Single Well	Well Depth:	398
Basin Name:	Santa Clara	Well Completion Rpt #:	268801

D34
WNW
1/4 - 1/2 Mile
Higher

CA WELLS **CAEDF0000069413**

Well ID:	SL720641214-S-6C	Well Type:	MONITORING
Source:	EDF	Other Name:	S-6C
GAMA PFAS Testing:	Not Reported		
Groundwater Quality Data:	https://gamagroundwater.waterboards.ca.gov/gama/gamamap/public/GamaDataDisplay.asp?dataset=EDF&samp_date=&global_id=SL720641214&assigned_name=S-6C&store_num=		
GeoTracker Data:	https://geotracker.waterboards.ca.gov/profile_report.asp?cmd=MWEDFResults&global_id=SL720641214&assigned_name=S-6C		

D35
WNW
1/4 - 1/2 Mile
Higher

CA WELLS **CAEDF0000086724**

Well ID:	SL720641214-S-5B	Well Type:	MONITORING
Source:	EDF	Other Name:	S-5B
GAMA PFAS Testing:	Not Reported		
Groundwater Quality Data:	https://gamagroundwater.waterboards.ca.gov/gama/gamamap/public/GamaDataDisplay.asp?dataset=EDF&samp_date=&global_id=SL720641214&assigned_name=S-5B&store_num=		

GeoTracker Data: https://geotracker.waterboards.ca.gov/profile_report.asp?cmd=MWEDFResults&global_id=SL720641214&assigned_name=S-5B

E36
West
1/4 - 1/2 Mile
Higher

CA WELLS **CAEDF0000013900**

Well ID:	SL720641214-LS-1A	Well Type:	MONITORING
Source:	EDF	Other Name:	LS-1A
GAMA PFAS Testing:	Not Reported		
Groundwater Quality Data:	https://gamagroundwater.waterboards.ca.gov/gama/gamamap/public/GamaDataDisplay.asp?dataset=EDF&samp_date=&global_id=SL720641214&assigned_name=LS-1A&store_num=		
GeoTracker Data:	https://geotracker.waterboards.ca.gov/profile_report.asp?cmd=MWEDFResults&global_id=SL720641214&assigned_name=LS-1A		

E37
West
1/4 - 1/2 Mile
Higher

CA WELLS **CAEDF0000090297**

Well ID:	SL720641214-LS-2B	Well Type:	MONITORING
Source:	EDF	Other Name:	LS-2B
GAMA PFAS Testing:	Not Reported		
Groundwater Quality Data:	https://gamagroundwater.waterboards.ca.gov/gama/gamamap/public/GamaDataDisplay.asp?dataset=EDF&samp_date=&global_id=SL720641214&assigned_name=LS-2B&store_num=		
GeoTracker Data:	https://geotracker.waterboards.ca.gov/profile_report.asp?cmd=MWEDFResults&global_id=SL720641214&assigned_name=LS-2B		

38
WNW
1/4 - 1/2 Mile
Lower

CA WELLS **CAEDF0000074271**

Well ID:	SL720641214-KB-2B	Well Type:	MONITORING
Source:	EDF	Other Name:	KB-2B
GAMA PFAS Testing:	Not Reported		
Groundwater Quality Data:	https://gamagroundwater.waterboards.ca.gov/gama/gamamap/public/GamaDataDisplay.asp?dataset=EDF&samp_date=&global_id=SL720641214&assigned_name=KB-2B&store_num=		
GeoTracker Data:	https://geotracker.waterboards.ca.gov/profile_report.asp?cmd=MWEDFResults&global_id=SL720641214&assigned_name=KB-2B		

F39
SW
1/4 - 1/2 Mile
Lower

CA WELLS **7732**

Seq:	7732	Prim sta c:	07S/01W-08N01 M
Frds no:	4310012016	County:	43
District:	05	User id:	HEN
System no:	4310012	Water type:	G
Source nam:	WELL 15	Station ty:	WELL/AMBNT/MUN/INTAKE/SUPPLY
Latitude:	372003.0	Longitude:	1215956.0
Precision:	5	Status:	AU

Comment 1:	Not Reported	Comment 2:	Not Reported
Comment 3:	Not Reported	Comment 4:	Not Reported
Comment 5:	Not Reported	Comment 6:	Not Reported
Comment 7:	Not Reported		
System no:	4310012	System nam:	City Of Santa Clara
Hqname:	Not Reported	Address:	1500 WARBURTON AVE
City:	SANTA CLARA	State:	CA
Zip:	95050	Zip ext:	Not Reported
Pop serv:	94925	Connection:	23702
Area serve:	SANTA CLARA CITY		
Sample date:	07-FEB-18	Finding:	4.9
Chemical:	NITRATE (AS N)	Report units:	MG/L
Dlr:	0.4		
Sample date:	20-NOV-17	Finding:	5.1
Chemical:	NITRATE (AS N)	Report units:	MG/L
Dlr:	0.4		
Sample date:	16-AUG-17	Finding:	4.9
Chemical:	NITRATE (AS N)	Report units:	MG/L
Dlr:	0.4		
Sample date:	25-MAY-17	Finding:	5.
Chemical:	NITRATE (AS N)	Report units:	MG/L
Dlr:	0.4		
Sample date:	15-AUG-16	Finding:	0.14
Chemical:	FLUORIDE (F) (NATURAL-SOURCE)	Report units:	MG/L
Dlr:	0.1		
Sample date:	15-AUG-16	Finding:	32.
Chemical:	SULFATE	Report units:	MG/L
Dlr:	0.5		
Sample date:	15-AUG-16	Finding:	69.
Chemical:	CHLORIDE	Report units:	MG/L
Dlr:	0.		
Sample date:	15-AUG-16	Finding:	1.4
Chemical:	POTASSIUM	Report units:	MG/L
Dlr:	0.		
Sample date:	15-AUG-16	Finding:	23.
Chemical:	MAGNESIUM	Report units:	MG/L
Dlr:	0.		
Sample date:	15-AUG-16	Finding:	89.
Chemical:	CALCIUM	Report units:	MG/L
Dlr:	0.		
Sample date:	15-AUG-16	Finding:	320.
Chemical:	HARDNESS (TOTAL) AS CACO3	Report units:	MG/L
Dlr:	0.		
Sample date:	15-AUG-16	Finding:	5.1
Chemical:	NITRATE (AS N)	Report units:	MG/L
Dlr:	0.4		
Sample date:	15-AUG-16	Finding:	2.4
Chemical:	CARBONATE ALKALINITY	Report units:	MG/L

Dlr:	0.		
Sample date:	15-AUG-16	Finding:	290.
Chemical:	BICARBONATE ALKALINITY	Report units:	MG/L
Dlr:	0.		
Sample date:	15-AUG-16	Finding:	240.
Chemical:	ALKALINITY (TOTAL) AS CACO3	Report units:	MG/L
Dlr:	0.		
Sample date:	15-AUG-16	Finding:	8.1
Chemical:	PH, LABORATORY	Report units:	Not Reported
Dlr:	0.		
Sample date:	15-AUG-16	Finding:	760.
Chemical:	SPECIFIC CONDUCTANCE	Report units:	US
Dlr:	0.		
Sample date:	15-AUG-16	Finding:	460.
Chemical:	TOTAL DISSOLVED SOLIDS	Report units:	MG/L
Dlr:	0.		
Sample date:	15-AUG-16	Finding:	1.5
Chemical:	LANGELIER INDEX @ 60 C	Report units:	Not Reported
Dlr:	0.		
Sample date:	15-AUG-16	Finding:	13.
Chemical:	AGGRSSIVE INDEX (CORROSIVITY)	Report units:	Not Reported
Dlr:	0.		
Sample date:	15-AUG-16	Finding:	5.1
Chemical:	NITRATE + NITRITE (AS N)	Report units:	MG/L
Dlr:	0.4		
Sample date:	15-AUG-16	Finding:	33.
Chemical:	SODIUM	Report units:	MG/L
Dlr:	0.		
Sample date:	06-AUG-15	Finding:	22.
Chemical:	NITRATE (AS NO3)	Report units:	MG/L
Dlr:	2.		
Sample date:	25-SEP-14	Finding:	23.
Chemical:	NITRATE (AS NO3)	Report units:	MG/L
Dlr:	2.		
Sample date:	13-AUG-13	Finding:	12.
Chemical:	AGGRSSIVE INDEX (CORROSIVITY)	Report units:	Not Reported
Dlr:	0.		
Sample date:	13-AUG-13	Finding:	5200.
Chemical:	NITRATE + NITRITE (AS N)	Report units:	MG/L
Dlr:	0.4		
Sample date:	13-AUG-13	Finding:	8500.
Chemical:	CARBON DIOXIDE	Report units:	UG/L
Dlr:	0.		
Sample date:	13-AUG-13	Finding:	23.
Chemical:	NITRATE (AS NO3)	Report units:	MG/L
Dlr:	2.		

Sample date:	13-AUG-13	Finding:	1.1
Chemical:	LANGELIER INDEX @ 60 C	Report units:	Not Reported
Dlr:	0.		
Sample date:	13-AUG-13	Finding:	450.
Chemical:	TOTAL DISSOLVED SOLIDS	Report units:	MG/L
Dlr:	0.		
Sample date:	13-AUG-13	Finding:	0.16
Chemical:	FLUORIDE (F) (NATURAL-SOURCE)	Report units:	MG/L
Dlr:	0.1		
Sample date:	13-AUG-13	Finding:	29.
Chemical:	SULFATE	Report units:	MG/L
Dlr:	0.5		
Sample date:	13-AUG-13	Finding:	66.
Chemical:	CHLORIDE	Report units:	MG/L
Dlr:	0.		
Sample date:	13-AUG-13	Finding:	1.7
Chemical:	POTASSIUM	Report units:	MG/L
Dlr:	0.		
Sample date:	13-AUG-13	Finding:	35.
Chemical:	SODIUM	Report units:	MG/L
Dlr:	0.		
Sample date:	13-AUG-13	Finding:	24.
Chemical:	MAGNESIUM	Report units:	MG/L
Dlr:	0.		
Sample date:	13-AUG-13	Finding:	91.
Chemical:	CALCIUM	Report units:	MG/L
Dlr:	0.		
Sample date:	13-AUG-13	Finding:	320.
Chemical:	HARDNESS (TOTAL) AS CACO3	Report units:	MG/L
Dlr:	0.		
Sample date:	13-AUG-13	Finding:	260.
Chemical:	BICARBONATE ALKALINITY	Report units:	MG/L
Dlr:	0.		
Sample date:	13-AUG-13	Finding:	220.
Chemical:	ALKALINITY (TOTAL) AS CACO3	Report units:	MG/L
Dlr:	0.		
Sample date:	13-AUG-13	Finding:	7.7
Chemical:	PH, LABORATORY	Report units:	Not Reported
Dlr:	0.		
Sample date:	13-AUG-13	Finding:	740.
Chemical:	SPECIFIC CONDUCTANCE	Report units:	US
Dlr:	0.		
Sample date:	13-AUG-13	Finding:	0.13
Chemical:	TURBIDITY, LABORATORY	Report units:	NTU
Dlr:	0.1		
Sample date:	14-FEB-13	Finding:	23.
Chemical:	NITRATE (AS NO3)	Report units:	MG/L

Dlr:	2.		
Sample date:	14-NOV-12	Finding:	23.
Chemical:	NITRATE (AS NO3)	Report units:	MG/L
Dlr:	2.		
Sample date:	21-FEB-12	Finding:	23.
Chemical:	NITRATE (AS NO3)	Report units:	MG/L
Dlr:	2.		

G40
East
1/4 - 1/2 Mile
Lower

CA WELLS **CADWR0000002338**

Well ID:	07S01W09M001M	Well Type:	UNK
Source:	Department of Water Resources		
Other Name:	07S01W09M001M	GAMA PFAS Testing:	Not Reported
Groundwater Quality Data:	https://gamagroundwater.waterboards.ca.gov/gama/gamamap/public/GamaDataDisplay.asp?dataset=DWR&samp_date=&global_id=&assigned_name=07S01W09M001M&store_num=		
GeoTracker Data:	Not Reported		

F41
SW
1/4 - 1/2 Mile
Higher

CA WELLS **CADDW0000002998**

Well ID:	4310012-016	Well Type:	MUNICIPAL
Source:	Department of Health Services		
Other Name:	WELL 15	GAMA PFAS Testing:	Not Reported
Groundwater Quality Data:	https://gamagroundwater.waterboards.ca.gov/gama/gamamap/public/GamaDataDisplay.asp?dataset=DHS&samp_date=&global_id=&assigned_name=4310012-016&store_num=		
GeoTracker Data:	Not Reported		

F42
SW
1/4 - 1/2 Mile
Higher

CA WELLS **CAUSGS000002634**

Well ID:	SFU-05	Well Type:	MUNICIPAL
Source:	United States Geological Survey		
Other Name:	SFU-05	GAMA PFAS Testing:	Not Reported
Groundwater Quality Data:	https://gamagroundwater.waterboards.ca.gov/gama/gamamap/public/GamaDataDisplay.asp?dataset=USGS&samp_date=&global_id=&assigned_name=SFU-05&store_num=		
GeoTracker Data:	Not Reported		

F43
SW
1/4 - 1/2 Mile
Higher

CA WELLS **CAUSGSN00011925**

Well ID:	USGS-372002122000201	Well Type:	UNK
Source:	United States Geological Survey		
Other Name:	USGS-372002122000201	GAMA PFAS Testing:	Not Reported
Groundwater Quality Data:	https://gamagroundwater.waterboards.ca.gov/gama/gamamap/public/GamaDataDisplay.asp?dataset=USGSNEW&samp_date=&global_id=&assigned_name=USGS-372002122000201&store_num=		

GeoTracker Data: Not Reported

F44
SW
1/4 - 1/2 Mile
Higher

CA WELLS **CALLNL000001145**

Well ID:	101033	Well Type:	MUNICIPAL
Source:	Lawrence Livermore National Laboratory		
Other Name:	07S/01W-08N01 M	GAMA PFAS Testing:	Not Reported
Groundwater Quality Data:	Not Reported		
GeoTracker Data:	Not Reported		

Chemical:	Helium-3/Helium-4	Results:	.0000014987
Units:	atom ratio	Date:	10/04/2001

Chemical:	Tritium (Hydrogen 3)	Results:	10.24
Units:	pCi/L	Date:	01/08/2002

Chemical:	Neon	Results:	.000000696641
Units:	cm3STP/g	Date:	10/04/2001

Chemical:	Helium-4	Results:	.000000173133
Units:	cm3STP/g	Date:	10/04/2001

Chemical:	Argon	Results:	.000484812
Units:	cm3STP/g	Date:	10/04/2001

Chemical:	Krypton	Results:	.000000094699
Units:	cm3STP/g	Date:	10/04/2001

H45
West
1/4 - 1/2 Mile
Higher

CA WELLS **CAEDF0000132061**

Well ID:	SL721101218-MW-OS-2A3	Well Type:	MONITORING
Source:	EDF	Other Name:	MW-OS-2A3
GAMA PFAS Testing:	Not Reported		
Groundwater Quality Data:	https://gamagroundwater.waterboards.ca.gov/gama/gamamap/public/GamaDataDisplay.asp?dataset=EDF&samp_date=&global_id=SL721101218&assigned_name=MW-OS-2A3&store_num=		
GeoTracker Data:	https://geotracker.waterboards.ca.gov/profile_report.asp?cmd=MWEDFResults&global_id=SL721101218&assigned_name=MW-OS-2A3		

Map ID
Direction
Distance
Elevation | Database | EDR ID Number

H46
West
1/4 - 1/2 Mile
Higher

CA WELLS **CAEDF0000043827**

Well ID:	SL720641214-MW-OS-2A3	Well Type:	MONITORING
Source:	EDF	Other Name:	MW-OS-2A3
GAMA PFAS Testing:	Not Reported		
Groundwater Quality Data:	https://gamagroundwater.waterboards.ca.gov/gama/gamamap/public/GamaDataDisplay.asp?dataset=EDF&samp_date=&global_id=SL720641214&assigned_name=MW-OS-2A3&store_num=		
GeoTracker Data:	https://geotracker.waterboards.ca.gov/profile_report.asp?cmd=MWEDFResults&global_id=SL720641214&assigned_name=MW-OS-2A3		

E47
West
1/4 - 1/2 Mile
Higher

CA WELLS **CAEDF0000070353**

Well ID:	SL721101218-MW-OS-3A1	Well Type:	MONITORING
Source:	EDF	Other Name:	MW-OS-3A1
GAMA PFAS Testing:	Not Reported		
Groundwater Quality Data:	https://gamagroundwater.waterboards.ca.gov/gama/gamamap/public/GamaDataDisplay.asp?dataset=EDF&samp_date=&global_id=SL721101218&assigned_name=MW-OS-3A1&store_num=		
GeoTracker Data:	https://geotracker.waterboards.ca.gov/profile_report.asp?cmd=MWEDFResults&global_id=SL721101218&assigned_name=MW-OS-3A1		

E48
West
1/4 - 1/2 Mile
Higher

CA WELLS **CAEDF0000047649**

Well ID:	SL720641214-MW-OS-3A1	Well Type:	MONITORING
Source:	EDF	Other Name:	MW-OS-3A1
GAMA PFAS Testing:	Not Reported		
Groundwater Quality Data:	https://gamagroundwater.waterboards.ca.gov/gama/gamamap/public/GamaDataDisplay.asp?dataset=EDF&samp_date=&global_id=SL720641214&assigned_name=MW-OS-3A1&store_num=		
GeoTracker Data:	https://geotracker.waterboards.ca.gov/profile_report.asp?cmd=MWEDFResults&global_id=SL720641214&assigned_name=MW-OS-3A1		

H49
West
1/4 - 1/2 Mile
Higher

CA WELLS **CAEDF0000060145**

Well ID:	SL720641214-MW-OS-2A1	Well Type:	MONITORING
Source:	EDF	Other Name:	MW-OS-2A1
GAMA PFAS Testing:	Not Reported		
Groundwater Quality Data:	https://gamagroundwater.waterboards.ca.gov/gama/gamamap/public/GamaDataDisplay.asp?dataset=EDF&samp_date=&global_id=SL720641214&assigned_name=MW-OS-2A1&store_num=		
GeoTracker Data:	https://geotracker.waterboards.ca.gov/profile_report.asp?cmd=MWEDFResults&global_id=SL720641214&assigned_name=MW-OS-2A1		

Map ID
Direction
Distance
Elevation | Database | EDR ID Number

H50
West
1/4 - 1/2 Mile
Higher

CA WELLS **CAEDF0000007531**

Well ID:	SL721101218-MW-OS-2A1	Well Type:	MONITORING
Source:	EDF	Other Name:	MW-OS-2A1
GAMA PFAS Testing:	Not Reported		
Groundwater Quality Data:	https://gamagroundwater.waterboards.ca.gov/gama/gamamap/public/GamaDataDisplay.asp?dataset=EDF&samp_date=&global_id=SL721101218&assigned_name=MW-OS-2A1&store_num=		
GeoTracker Data:	https://geotracker.waterboards.ca.gov/profile_report.asp?cmd=MWEDFResults&global_id=SL721101218&assigned_name=MW-OS-2A1		

I51
West
1/4 - 1/2 Mile
Higher

CA WELLS **CAEDF0000075586**

Well ID:	SL720641214-MW-OS-5A3	Well Type:	MONITORING
Source:	EDF	Other Name:	MW-OS-5A3
GAMA PFAS Testing:	Not Reported		
Groundwater Quality Data:	https://gamagroundwater.waterboards.ca.gov/gama/gamamap/public/GamaDataDisplay.asp?dataset=EDF&samp_date=&global_id=SL720641214&assigned_name=MW-OS-5A3&store_num=		
GeoTracker Data:	https://geotracker.waterboards.ca.gov/profile_report.asp?cmd=MWEDFResults&global_id=SL720641214&assigned_name=MW-OS-5A3		

I52
West
1/4 - 1/2 Mile
Higher

CA WELLS **CAEDF0000141755**

Well ID:	SL721101218-MW-OS-5A3	Well Type:	MONITORING
Source:	EDF	Other Name:	MW-OS-5A3
GAMA PFAS Testing:	Not Reported		
Groundwater Quality Data:	https://gamagroundwater.waterboards.ca.gov/gama/gamamap/public/GamaDataDisplay.asp?dataset=EDF&samp_date=&global_id=SL721101218&assigned_name=MW-OS-5A3&store_num=		
GeoTracker Data:	https://geotracker.waterboards.ca.gov/profile_report.asp?cmd=MWEDFResults&global_id=SL721101218&assigned_name=MW-OS-5A3		

H53
West
1/4 - 1/2 Mile
Higher

CA WELLS **CAEDF0000121811**

Well ID:	SL721101218-MW-OS-2A4	Well Type:	MONITORING
Source:	EDF	Other Name:	MW-OS-2A4
GAMA PFAS Testing:	Not Reported		
Groundwater Quality Data:	https://gamagroundwater.waterboards.ca.gov/gama/gamamap/public/GamaDataDisplay.asp?dataset=EDF&samp_date=&global_id=SL721101218&assigned_name=MW-OS-2A4&store_num=		
GeoTracker Data:	https://geotracker.waterboards.ca.gov/profile_report.asp?cmd=MWEDFResults&global_id=SL721101218&assigned_name=MW-OS-2A4		

Map ID
Direction
Distance
Elevation | Database | EDR ID Number

H54
West
1/4 - 1/2 Mile
Higher

CA WELLS **CAEDF0000085347**

Well ID:	SL720641214-MW-OS-2A4	Well Type:	MONITORING
Source:	EDF	Other Name:	MW-OS-2A4
GAMA PFAS Testing:	Not Reported		
Groundwater Quality Data:	https://gamagroundwater.waterboards.ca.gov/gama/gamamap/public/GamaDataDisplay.asp?dataset=EDF&samp_date=&global_id=SL720641214&assigned_name=MW-OS-2A4&store_num=		
GeoTracker Data:	https://geotracker.waterboards.ca.gov/profile_report.asp?cmd=MWEDFResults&global_id=SL720641214&assigned_name=MW-OS-2A4		

H55
West
1/4 - 1/2 Mile
Higher

CA WELLS **CAEDF0000143316**

Well ID:	SL721101218-MW-OS-3A3	Well Type:	MONITORING
Source:	EDF	Other Name:	MW-OS-3A3
GAMA PFAS Testing:	Not Reported		
Groundwater Quality Data:	https://gamagroundwater.waterboards.ca.gov/gama/gamamap/public/GamaDataDisplay.asp?dataset=EDF&samp_date=&global_id=SL721101218&assigned_name=MW-OS-3A3&store_num=		
GeoTracker Data:	https://geotracker.waterboards.ca.gov/profile_report.asp?cmd=MWEDFResults&global_id=SL721101218&assigned_name=MW-OS-3A3		

H56
West
1/4 - 1/2 Mile
Higher

CA WELLS **CAEDF0000124559**

Well ID:	SL721101218-MW-OS-3A4	Well Type:	MONITORING
Source:	EDF	Other Name:	MW-OS-3A4
GAMA PFAS Testing:	Not Reported		
Groundwater Quality Data:	https://gamagroundwater.waterboards.ca.gov/gama/gamamap/public/GamaDataDisplay.asp?dataset=EDF&samp_date=&global_id=SL721101218&assigned_name=MW-OS-3A4&store_num=		
GeoTracker Data:	https://geotracker.waterboards.ca.gov/profile_report.asp?cmd=MWEDFResults&global_id=SL721101218&assigned_name=MW-OS-3A4		

H57
West
1/4 - 1/2 Mile
Higher

CA WELLS **CAEDF0000086599**

Well ID:	SL720641214-MW-OS-3A3	Well Type:	MONITORING
Source:	EDF	Other Name:	MW-OS-3A3
GAMA PFAS Testing:	Not Reported		
Groundwater Quality Data:	https://gamagroundwater.waterboards.ca.gov/gama/gamamap/public/GamaDataDisplay.asp?dataset=EDF&samp_date=&global_id=SL720641214&assigned_name=MW-OS-3A3&store_num=		
GeoTracker Data:	https://geotracker.waterboards.ca.gov/profile_report.asp?cmd=MWEDFResults&global_id=SL720641214&assigned_name=MW-OS-3A3		

Map ID
Direction
Distance
Elevation | Database | EDR ID Number

H58
West
1/4 - 1/2 Mile
Higher

CA WELLS **CAEDF0000116911**

Well ID:	SL720641214-MW-OS-3A4	Well Type:	MONITORING
Source:	EDF	Other Name:	MW-OS-3A4
GAMA PFAS Testing:	Not Reported		
Groundwater Quality Data:	https://gamagroundwater.waterboards.ca.gov/gama/gamamap/public/GamaDataDisplay.asp?dataset=EDF&samp_date=&global_id=SL720641214&assigned_name=MW-OS-3A4&store_num=		
GeoTracker Data:	https://geotracker.waterboards.ca.gov/profile_report.asp?cmd=MWEDFResults&global_id=SL720641214&assigned_name=MW-OS-3A4		

G59
ESE
1/4 - 1/2 Mile
Lower

CA WELLS **CADPR0000004436**

Well ID:	81960	Well Type:	UNK
Source:	Department of Pesticide Regulation		
Other Name:	81960	GAMA PFAS Testing:	Not Reported
Groundwater Quality Data:	https://gamagroundwater.waterboards.ca.gov/gama/gamamap/public/GamaDataDisplay.asp?dataset=DPR&samp_date=&global_id=&assigned_name=81960&store_num=		
GeoTracker Data:	Not Reported		

J60
South
1/4 - 1/2 Mile
Higher

CA WELLS **CAEDF0000117262**

Well ID:	T0608500387-MW-4	Well Type:	MONITORING
Source:	EDF	Other Name:	MW-4
GAMA PFAS Testing:	Not Reported		
Groundwater Quality Data:	https://gamagroundwater.waterboards.ca.gov/gama/gamamap/public/GamaDataDisplay.asp?dataset=EDF&samp_date=&global_id=T0608500387&assigned_name=MW-4&store_num=		
GeoTracker Data:	https://geotracker.waterboards.ca.gov/profile_report.asp?cmd=MWEDFResults&global_id=T0608500387&assigned_name=MW-4		

J61
South
1/4 - 1/2 Mile
Higher

CA WELLS **CAEDF0000109223**

Well ID:	T0608500387-MW-2	Well Type:	MONITORING
Source:	EDF	Other Name:	MW-2
GAMA PFAS Testing:	Not Reported		
Groundwater Quality Data:	https://gamagroundwater.waterboards.ca.gov/gama/gamamap/public/GamaDataDisplay.asp?dataset=EDF&samp_date=&global_id=T0608500387&assigned_name=MW-2&store_num=		
GeoTracker Data:	https://geotracker.waterboards.ca.gov/profile_report.asp?cmd=MWEDFResults&global_id=T0608500387&assigned_name=MW-2		

Map ID
Direction
Distance
Elevation | Database | EDR ID Number

J62
South
1/4 - 1/2 Mile
Higher | **CA WELLS** | **CAEDF0000012292**

Well ID:	T0608500387-MW-5	Well Type:	MONITORING
Source:	EDF	Other Name:	MW-5
GAMA PFAS Testing:	Not Reported		
Groundwater Quality Data:	https://gamagroundwater.waterboards.ca.gov/gama/gamamap/public/GamaDataDisplay.asp?dataset=EDF&samp_date=&global_id=T0608500387&assigned_name=MW-5&store_num=		
GeoTracker Data:	https://geotracker.waterboards.ca.gov/profile_report.asp?cmd=MWEDFResults&global_id=T0608500387&assigned_name=MW-5		

H63
West
1/4 - 1/2 Mile
Higher | **CA WELLS** | **CAEDF0000064721**

Well ID:	SL721101218-H-2A-S	Well Type:	MONITORING
Source:	EDF	Other Name:	H-2A-S
GAMA PFAS Testing:	Not Reported		
Groundwater Quality Data:	https://gamagroundwater.waterboards.ca.gov/gama/gamamap/public/GamaDataDisplay.asp?dataset=EDF&samp_date=&global_id=SL721101218&assigned_name=H-2A-S&store_num=		
GeoTracker Data:	https://geotracker.waterboards.ca.gov/profile_report.asp?cmd=MWEDFResults&global_id=SL721101218&assigned_name=H-2A-S		

H64
West
1/4 - 1/2 Mile
Higher | **CA WELLS** | **CAEDF0000043138**

Well ID:	SL721101218-VM-6S	Well Type:	MONITORING
Source:	EDF	Other Name:	VM-6S
GAMA PFAS Testing:	Not Reported		
Groundwater Quality Data:	https://gamagroundwater.waterboards.ca.gov/gama/gamamap/public/GamaDataDisplay.asp?dataset=EDF&samp_date=&global_id=SL721101218&assigned_name=VM-6S&store_num=		
GeoTracker Data:	https://geotracker.waterboards.ca.gov/profile_report.asp?cmd=MWEDFResults&global_id=SL721101218&assigned_name=VM-6S		

H65
West
1/4 - 1/2 Mile
Higher | **CA WELLS** | **CAEDF0000001398**

Well ID:	SL721101218-VM-6D	Well Type:	MONITORING
Source:	EDF	Other Name:	VM-6D
GAMA PFAS Testing:	Not Reported		
Groundwater Quality Data:	https://gamagroundwater.waterboards.ca.gov/gama/gamamap/public/GamaDataDisplay.asp?dataset=EDF&samp_date=&global_id=SL721101218&assigned_name=VM-6D&store_num=		
GeoTracker Data:	https://geotracker.waterboards.ca.gov/profile_report.asp?cmd=MWEDFResults&global_id=SL721101218&assigned_name=VM-6D		

GEOCHECK® - PHYSICAL SETTING SOURCE MAP FINDINGS

Map ID
Direction
Distance
Elevation | Database | EDR ID Number

H66
WSW
1/4 - 1/2 Mile
Higher

CA WELLS **CAEDF0000133775**

Well ID:	SL721101218-H-3B	Well Type:	MONITORING
Source:	EDF	Other Name:	H-3B
GAMA PFAS Testing:	Not Reported		
Groundwater Quality Data:	https://gamagroundwater.waterboards.ca.gov/gama/gamamap/public/GamaDataDisplay.asp?dataset=EDF&samp_date=&global_id=SL721101218&assigned_name=H-3B&store_num=		
GeoTracker Data:	https://geotracker.waterboards.ca.gov/profile_report.asp?cmd=MWEDFResults&global_id=SL721101218&assigned_name=H-3B		

H67
WSW
1/4 - 1/2 Mile
Higher

CA WELLS **CAEDF0000019758**

Well ID:	SL721101218-H-4C	Well Type:	MONITORING
Source:	EDF	Other Name:	H-4C
GAMA PFAS Testing:	Not Reported		
Groundwater Quality Data:	https://gamagroundwater.waterboards.ca.gov/gama/gamamap/public/GamaDataDisplay.asp?dataset=EDF&samp_date=&global_id=SL721101218&assigned_name=H-4C&store_num=		
GeoTracker Data:	https://geotracker.waterboards.ca.gov/profile_report.asp?cmd=MWEDFResults&global_id=SL721101218&assigned_name=H-4C		

J68
South
1/4 - 1/2 Mile
Higher

CA WELLS **CAEDF0000079073**

Well ID:	T0608500387-MW-3	Well Type:	MONITORING
Source:	EDF	Other Name:	MW-3
GAMA PFAS Testing:	Not Reported		
Groundwater Quality Data:	https://gamagroundwater.waterboards.ca.gov/gama/gamamap/public/GamaDataDisplay.asp?dataset=EDF&samp_date=&global_id=T0608500387&assigned_name=MW-3&store_num=		
GeoTracker Data:	https://geotracker.waterboards.ca.gov/profile_report.asp?cmd=MWEDFResults&global_id=T0608500387&assigned_name=MW-3		

H69
WSW
1/4 - 1/2 Mile
Higher

CA WELLS **CAEDF0000138104**

Well ID:	SL721101218-H-XA-S	Well Type:	MONITORING
Source:	EDF	Other Name:	H-XA-S
GAMA PFAS Testing:	Not Reported		
Groundwater Quality Data:	https://gamagroundwater.waterboards.ca.gov/gama/gamamap/public/GamaDataDisplay.asp?dataset=EDF&samp_date=&global_id=SL721101218&assigned_name=H-XA-S&store_num=		
GeoTracker Data:	https://geotracker.waterboards.ca.gov/profile_report.asp?cmd=MWEDFResults&global_id=SL721101218&assigned_name=H-XA-S		

Map ID
Direction
Distance
Elevation | Database | EDR ID Number

H70
WSW
1/4 - 1/2 Mile
Higher

CA WELLS **CAEDF0000108204**

Well ID:	SL721101218-P-6B	Well Type:	MONITORING
Source:	EDF	Other Name:	P-6B
GAMA PFAS Testing:	Not Reported		
Groundwater Quality Data:	https://gamagroundwater.waterboards.ca.gov/gama/gamamap/public/GamaDataDisplay.asp?dataset=EDF&samp_date=&global_id=SL721101218&assigned_name=P-6B&store_num=		
GeoTracker Data:	https://geotracker.waterboards.ca.gov/profile_report.asp?cmd=MWEDFResults&global_id=SL721101218&assigned_name=P-6B		

H71
WSW
1/4 - 1/2 Mile
Higher

CA WELLS **CAEDF0000140285**

Well ID:	SL721101218-VM-8S	Well Type:	MONITORING
Source:	EDF	Other Name:	VM-8S
GAMA PFAS Testing:	Not Reported		
Groundwater Quality Data:	https://gamagroundwater.waterboards.ca.gov/gama/gamamap/public/GamaDataDisplay.asp?dataset=EDF&samp_date=&global_id=SL721101218&assigned_name=VM-8S&store_num=		
GeoTracker Data:	https://geotracker.waterboards.ca.gov/profile_report.asp?cmd=MWEDFResults&global_id=SL721101218&assigned_name=VM-8S		

K72
WSW
1/4 - 1/2 Mile
Higher

CA WELLS **CAEDF0000064935**

Well ID:	SL720641214-LF-8A	Well Type:	MONITORING
Source:	EDF	Other Name:	LF-8A
GAMA PFAS Testing:	Not Reported		
Groundwater Quality Data:	https://gamagroundwater.waterboards.ca.gov/gama/gamamap/public/GamaDataDisplay.asp?dataset=EDF&samp_date=&global_id=SL720641214&assigned_name=LF-8A&store_num=		
GeoTracker Data:	https://geotracker.waterboards.ca.gov/profile_report.asp?cmd=MWEDFResults&global_id=SL720641214&assigned_name=LF-8A		

H73
WSW
1/4 - 1/2 Mile
Higher

CA WELLS **CAEDF0000032325**

Well ID:	SL721101218-VM-7D	Well Type:	MONITORING
Source:	EDF	Other Name:	VM-7D
GAMA PFAS Testing:	Not Reported		
Groundwater Quality Data:	https://gamagroundwater.waterboards.ca.gov/gama/gamamap/public/GamaDataDisplay.asp?dataset=EDF&samp_date=&global_id=SL721101218&assigned_name=VM-7D&store_num=		
GeoTracker Data:	https://geotracker.waterboards.ca.gov/profile_report.asp?cmd=MWEDFResults&global_id=SL721101218&assigned_name=VM-7D		

Map ID
Direction
Distance
Elevation | Database | EDR ID Number

H74
WSW
1/4 - 1/2 Mile
Higher

CA WELLS **CAEDF0000013954**

Well ID:	SL721101218-VM-7S	Well Type:	MONITORING
Source:	EDF	Other Name:	VM-7S
GAMA PFAS Testing:	Not Reported		
Groundwater Quality Data:	https://gamagroundwater.waterboards.ca.gov/gama/gamamap/public/GamaDataDisplay.asp?dataset=EDF&samp_date=&global_id=SL721101218&assigned_name=VM-7S&store_num=		
GeoTracker Data:	https://geotracker.waterboards.ca.gov/profile_report.asp?cmd=MWEDFResults&global_id=SL721101218&assigned_name=VM-7S		

H75
West
1/4 - 1/2 Mile
Higher

CA WELLS **CAEDF0000034620**

Well ID:	SL721101218-2-EP	Well Type:	MONITORING
Source:	EDF	Other Name:	2-EP
GAMA PFAS Testing:	Not Reported		
Groundwater Quality Data:	https://gamagroundwater.waterboards.ca.gov/gama/gamamap/public/GamaDataDisplay.asp?dataset=EDF&samp_date=&global_id=SL721101218&assigned_name=2-EP&store_num=		
GeoTracker Data:	https://geotracker.waterboards.ca.gov/profile_report.asp?cmd=MWEDFResults&global_id=SL721101218&assigned_name=2-EP		

H76
West
1/2 - 1 Mile
Higher

CA WELLS **CAEDF0000020055**

Well ID:	SL721101218-2-EPA	Well Type:	MONITORING
Source:	EDF	Other Name:	2-EPA
GAMA PFAS Testing:	Not Reported		
Groundwater Quality Data:	https://gamagroundwater.waterboards.ca.gov/gama/gamamap/public/GamaDataDisplay.asp?dataset=EDF&samp_date=&global_id=SL721101218&assigned_name=2-EPA&store_num=		
GeoTracker Data:	https://geotracker.waterboards.ca.gov/profile_report.asp?cmd=MWEDFResults&global_id=SL721101218&assigned_name=2-EPA		

J77
South
1/2 - 1 Mile
Higher

CA WELLS **CAEDF0000094521**

Well ID:	T0608500387-MW-1	Well Type:	MONITORING
Source:	EDF	Other Name:	MW-1
GAMA PFAS Testing:	Not Reported		
Groundwater Quality Data:	https://gamagroundwater.waterboards.ca.gov/gama/gamamap/public/GamaDataDisplay.asp?dataset=EDF&samp_date=&global_id=T0608500387&assigned_name=MW-1&store_num=		
GeoTracker Data:	https://geotracker.waterboards.ca.gov/profile_report.asp?cmd=MWEDFResults&global_id=T0608500387&assigned_name=MW-1		

Map ID
Direction
Distance
Elevation | Database | EDR ID Number

H78
WSW
1/2 - 1 Mile
Higher

CA WELLS **CAEDF0000141077**

Well ID:	SL721101218-VM-8D	Well Type:	MONITORING
Source:	EDF	Other Name:	VM-8D
GAMA PFAS Testing:	Not Reported		
Groundwater Quality Data:	https://gamagroundwater.waterboards.ca.gov/gama/gamamap/public/GamaDataDisplay.asp?dataset=EDF&samp_date=&global_id=SL721101218&assigned_name=VM-8D&store_num=		
GeoTracker Data:	https://geotracker.waterboards.ca.gov/profile_report.asp?cmd=MWEDFResults&global_id=SL721101218&assigned_name=VM-8D		

H79
West
1/2 - 1 Mile
Higher

CA WELLS **CAEDF0000084961**

Well ID:	SL721101218-VM-5S	Well Type:	MONITORING
Source:	EDF	Other Name:	VM-5S
GAMA PFAS Testing:	Not Reported		
Groundwater Quality Data:	https://gamagroundwater.waterboards.ca.gov/gama/gamamap/public/GamaDataDisplay.asp?dataset=EDF&samp_date=&global_id=SL721101218&assigned_name=VM-5S&store_num=		
GeoTracker Data:	https://geotracker.waterboards.ca.gov/profile_report.asp?cmd=MWEDFResults&global_id=SL721101218&assigned_name=VM-5S		

H80
West
1/2 - 1 Mile
Higher

CA WELLS **CAEDF0000056020**

Well ID:	SL721101218-P-4A	Well Type:	MONITORING
Source:	EDF	Other Name:	P-4A
GAMA PFAS Testing:	Not Reported		
Groundwater Quality Data:	https://gamagroundwater.waterboards.ca.gov/gama/gamamap/public/GamaDataDisplay.asp?dataset=EDF&samp_date=&global_id=SL721101218&assigned_name=P-4A&store_num=		
GeoTracker Data:	https://geotracker.waterboards.ca.gov/profile_report.asp?cmd=MWEDFResults&global_id=SL721101218&assigned_name=P-4A		

H81
West
1/2 - 1 Mile
Higher

CA WELLS **CAEDF0000124595**

Well ID:	SL721101218-VM-4D	Well Type:	MONITORING
Source:	EDF	Other Name:	VM-4D
GAMA PFAS Testing:	Not Reported		
Groundwater Quality Data:	https://gamagroundwater.waterboards.ca.gov/gama/gamamap/public/GamaDataDisplay.asp?dataset=EDF&samp_date=&global_id=SL721101218&assigned_name=VM-4D&store_num=		
GeoTracker Data:	https://geotracker.waterboards.ca.gov/profile_report.asp?cmd=MWEDFResults&global_id=SL721101218&assigned_name=VM-4D		

GEOCHECK® - PHYSICAL SETTING SOURCE MAP FINDINGS

Map ID
Direction
Distance
Elevation | Database | EDR ID Number

H82
WSW
1/2 - 1 Mile
Higher

CA WELLS **CAEDF0000065166**

Well ID:	SL721101218-4-BP	Well Type:	MONITORING
Source:	EDF	Other Name:	4-BP
GAMA PFAS Testing:	Not Reported		
Groundwater Quality Data:	https://gamagroundwater.waterboards.ca.gov/gama/gamamap/public/GamaDataDisplay.asp?dataset=EDF&samp_date=&global_id=SL721101218&assigned_name=4-BP&store_num=		
GeoTracker Data:	https://geotracker.waterboards.ca.gov/profile_report.asp?cmd=MWEDFResults&global_id=SL721101218&assigned_name=4-BP		

H83
WSW
1/2 - 1 Mile
Higher

CA WELLS **CAEDF0000075183**

Well ID:	SL721101218-LF-10A	Well Type:	MONITORING
Source:	EDF	Other Name:	LF-10A
GAMA PFAS Testing:	Not Reported		
Groundwater Quality Data:	https://gamagroundwater.waterboards.ca.gov/gama/gamamap/public/GamaDataDisplay.asp?dataset=EDF&samp_date=&global_id=SL721101218&assigned_name=LF-10A&store_num=		
GeoTracker Data:	https://geotracker.waterboards.ca.gov/profile_report.asp?cmd=MWEDFResults&global_id=SL721101218&assigned_name=LF-10A		

K84
WSW
1/2 - 1 Mile
Higher

CA WELLS **CAEDF0000009052**

Well ID:	SL721101218-LF-4A	Well Type:	MONITORING
Source:	EDF	Other Name:	LF-4A
GAMA PFAS Testing:	Not Reported		
Groundwater Quality Data:	https://gamagroundwater.waterboards.ca.gov/gama/gamamap/public/GamaDataDisplay.asp?dataset=EDF&samp_date=&global_id=SL721101218&assigned_name=LF-4A&store_num=		
GeoTracker Data:	https://geotracker.waterboards.ca.gov/profile_report.asp?cmd=MWEDFResults&global_id=SL721101218&assigned_name=LF-4A		

H85
WSW
1/2 - 1 Mile
Higher

CA WELLS **CAEDF0000017003**

Well ID:	SL721101218-LF-2A	Well Type:	MONITORING
Source:	EDF	Other Name:	LF-2A
GAMA PFAS Testing:	Not Reported		
Groundwater Quality Data:	https://gamagroundwater.waterboards.ca.gov/gama/gamamap/public/GamaDataDisplay.asp?dataset=EDF&samp_date=&global_id=SL721101218&assigned_name=LF-2A&store_num=		
GeoTracker Data:	https://geotracker.waterboards.ca.gov/profile_report.asp?cmd=MWEDFResults&global_id=SL721101218&assigned_name=LF-2A		

Map ID
Direction
Distance
Elevation | Database | EDR ID Number

K86
WSW
1/2 - 1 Mile
Higher

CA WELLS **CAEDF0000105857**

Well ID:	SL721101218-LF-3B	Well Type:	MONITORING
Source:	EDF	Other Name:	LF-3B
GAMA PFAS Testing:	Not Reported		
Groundwater Quality Data:	https://gamagroundwater.waterboards.ca.gov/gama/gamamap/public/GamaDataDisplay.asp?dataset=EDF&samp_date=&global_id=SL721101218&assigned_name=LF-3B&store_num=		
GeoTracker Data:	https://geotracker.waterboards.ca.gov/profile_report.asp?cmd=MWEDFResults&global_id=SL721101218&assigned_name=LF-3B		

H87
West
1/2 - 1 Mile
Higher

CA WELLS **CAEDF0000052193**

Well ID:	SL721101218-VM-5D	Well Type:	MONITORING
Source:	EDF	Other Name:	VM-5D
GAMA PFAS Testing:	Not Reported		
Groundwater Quality Data:	https://gamagroundwater.waterboards.ca.gov/gama/gamamap/public/GamaDataDisplay.asp?dataset=EDF&samp_date=&global_id=SL721101218&assigned_name=VM-5D&store_num=		
GeoTracker Data:	https://geotracker.waterboards.ca.gov/profile_report.asp?cmd=MWEDFResults&global_id=SL721101218&assigned_name=VM-5D		

K88
WSW
1/2 - 1 Mile
Higher

CA WELLS **CAEDF0000068203**

Well ID:	SL721101218-HMSA-1S	Well Type:	MONITORING
Source:	EDF	Other Name:	HMSA-1S
GAMA PFAS Testing:	Not Reported		
Groundwater Quality Data:	https://gamagroundwater.waterboards.ca.gov/gama/gamamap/public/GamaDataDisplay.asp?dataset=EDF&samp_date=&global_id=SL721101218&assigned_name=HMSA-1S&store_num=		
GeoTracker Data:	https://geotracker.waterboards.ca.gov/profile_report.asp?cmd=MWEDFResults&global_id=SL721101218&assigned_name=HMSA-1S		

H89
West
1/2 - 1 Mile
Higher

CA WELLS **CAEDF0000016042**

Well ID:	SL721101218-VM-4S	Well Type:	MONITORING
Source:	EDF	Other Name:	VM-4S
GAMA PFAS Testing:	Not Reported		
Groundwater Quality Data:	https://gamagroundwater.waterboards.ca.gov/gama/gamamap/public/GamaDataDisplay.asp?dataset=EDF&samp_date=&global_id=SL721101218&assigned_name=VM-4S&store_num=		
GeoTracker Data:	https://geotracker.waterboards.ca.gov/profile_report.asp?cmd=MWEDFResults&global_id=SL721101218&assigned_name=VM-4S		

Map ID
Direction
Distance
Elevation | Database | EDR ID Number

H90
WSW
1/2 - 1 Mile
Higher

CA WELLS **CAEDF0000029729**

Well ID:	SL721101218-2B-S	Well Type:	MONITORING
Source:	EDF	Other Name:	2B-S
GAMA PFAS Testing:	Not Reported		
Groundwater Quality Data:	https://gamagroundwater.waterboards.ca.gov/gama/gamamap/public/GamaDataDisplay.asp?dataset=EDF&samp_date=&global_id=SL721101218&assigned_name=2B-S&store_num=		
GeoTracker Data:	https://geotracker.waterboards.ca.gov/profile_report.asp?cmd=MWEDFResults&global_id=SL721101218&assigned_name=2B-S		

H91
WSW
1/2 - 1 Mile
Higher

CA WELLS **CAEDF0000091223**

Well ID:	SL721101218-LF-1B	Well Type:	MONITORING
Source:	EDF	Other Name:	LF-1B
GAMA PFAS Testing:	Not Reported		
Groundwater Quality Data:	https://gamagroundwater.waterboards.ca.gov/gama/gamamap/public/GamaDataDisplay.asp?dataset=EDF&samp_date=&global_id=SL721101218&assigned_name=LF-1B&store_num=		
GeoTracker Data:	https://geotracker.waterboards.ca.gov/profile_report.asp?cmd=MWEDFResults&global_id=SL721101218&assigned_name=LF-1B		

K92
WSW
1/2 - 1 Mile
Higher

CA WELLS **CAEDF0000104302**

Well ID:	SL721101218-LF-9A	Well Type:	MONITORING
Source:	EDF	Other Name:	LF-9A
GAMA PFAS Testing:	Not Reported		
Groundwater Quality Data:	https://gamagroundwater.waterboards.ca.gov/gama/gamamap/public/GamaDataDisplay.asp?dataset=EDF&samp_date=&global_id=SL721101218&assigned_name=LF-9A&store_num=		
GeoTracker Data:	https://geotracker.waterboards.ca.gov/profile_report.asp?cmd=MWEDFResults&global_id=SL721101218&assigned_name=LF-9A		

K93
WSW
1/2 - 1 Mile
Higher

CA WELLS **CAEDF0000089800**

Well ID:	SL721101218-HMSA-2S	Well Type:	MONITORING
Source:	EDF	Other Name:	HMSA-2S
GAMA PFAS Testing:	Not Reported		
Groundwater Quality Data:	https://gamagroundwater.waterboards.ca.gov/gama/gamamap/public/GamaDataDisplay.asp?dataset=EDF&samp_date=&global_id=SL721101218&assigned_name=HMSA-2S&store_num=		
GeoTracker Data:	https://geotracker.waterboards.ca.gov/profile_report.asp?cmd=MWEDFResults&global_id=SL721101218&assigned_name=HMSA-2S		

Map ID
Direction
Distance
Elevation | Database | EDR ID Number

H94
West
1/2 - 1 Mile
Higher

CA WELLS **CAEDF0000003112**

Well ID:	SL721101218-H-1A	Well Type:	MONITORING
Source:	EDF	Other Name:	H-1A
GAMA PFAS Testing:	Not Reported		
Groundwater Quality Data:	https://gamagroundwater.waterboards.ca.gov/gama/gamamap/public/GamaDataDisplay.asp?dataset=EDF&samp_date=&global_id=SL721101218&assigned_name=H-1A&store_num=		
GeoTracker Data:	https://geotracker.waterboards.ca.gov/profile_report.asp?cmd=MWEDFResults&global_id=SL721101218&assigned_name=H-1A		

H95
West
1/2 - 1 Mile
Higher

CA WELLS **CAEDF0000014037**

Well ID:	SL721101218-MW-OS-1A1	Well Type:	MONITORING
Source:	EDF	Other Name:	MW-OS-1A1
GAMA PFAS Testing:	Not Reported		
Groundwater Quality Data:	https://gamagroundwater.waterboards.ca.gov/gama/gamamap/public/GamaDataDisplay.asp?dataset=EDF&samp_date=&global_id=SL721101218&assigned_name=MW-OS-1A1&store_num=		
GeoTracker Data:	https://geotracker.waterboards.ca.gov/profile_report.asp?cmd=MWEDFResults&global_id=SL721101218&assigned_name=MW-OS-1A1		

H96
WSW
1/2 - 1 Mile
Higher

CA WELLS **CAEDF0000000730**

Well ID:	SL721101218-VM-3D	Well Type:	MONITORING
Source:	EDF	Other Name:	VM-3D
GAMA PFAS Testing:	Not Reported		
Groundwater Quality Data:	https://gamagroundwater.waterboards.ca.gov/gama/gamamap/public/GamaDataDisplay.asp?dataset=EDF&samp_date=&global_id=SL721101218&assigned_name=VM-3D&store_num=		
GeoTracker Data:	https://geotracker.waterboards.ca.gov/profile_report.asp?cmd=MWEDFResults&global_id=SL721101218&assigned_name=VM-3D		

H97
WSW
1/2 - 1 Mile
Higher

CA WELLS **CAEDF0000016748**

Well ID:	SL721101218-VM-3S	Well Type:	MONITORING
Source:	EDF	Other Name:	VM-3S
GAMA PFAS Testing:	Not Reported		
Groundwater Quality Data:	https://gamagroundwater.waterboards.ca.gov/gama/gamamap/public/GamaDataDisplay.asp?dataset=EDF&samp_date=&global_id=SL721101218&assigned_name=VM-3S&store_num=		
GeoTracker Data:	https://geotracker.waterboards.ca.gov/profile_report.asp?cmd=MWEDFResults&global_id=SL721101218&assigned_name=VM-3S		

Map ID
Direction
Distance
Elevation | Database | EDR ID Number

98
WNW
1/2 - 1 Mile
Lower

CA WELLS **CAEDF0000097886**

Well ID:	SL720641214-LH-1C	Well Type:	MONITORING
Source:	EDF	Other Name:	LH-1C
GAMA PFAS Testing:	Not Reported		
Groundwater Quality Data:	https://gamagroundwater.waterboards.ca.gov/gama/gamamap/public/GamaDataDisplay.asp?dataset=EDF&samp_date=&global_id=SL720641214&assigned_name=LH-1C&store_num=		
GeoTracker Data:	https://geotracker.waterboards.ca.gov/profile_report.asp?cmd=MWEDFResults&global_id=SL720641214&assigned_name=LH-1C		

L99
West
1/2 - 1 Mile
Higher

CA WELLS **CAEDF0000008869**

Well ID:	SL720641214-S-1A	Well Type:	MONITORING
Source:	EDF	Other Name:	S-1A
GAMA PFAS Testing:	Not Reported		
Groundwater Quality Data:	https://gamagroundwater.waterboards.ca.gov/gama/gamamap/public/GamaDataDisplay.asp?dataset=EDF&samp_date=&global_id=SL720641214&assigned_name=S-1A&store_num=		
GeoTracker Data:	https://geotracker.waterboards.ca.gov/profile_report.asp?cmd=MWEDFResults&global_id=SL720641214&assigned_name=S-1A		

L100
West
1/2 - 1 Mile
Higher

CA WELLS **CAEDF0000076910**

Well ID:	SL720641214-S-2B	Well Type:	MONITORING
Source:	EDF	Other Name:	S-2B
GAMA PFAS Testing:	Not Reported		
Groundwater Quality Data:	https://gamagroundwater.waterboards.ca.gov/gama/gamamap/public/GamaDataDisplay.asp?dataset=EDF&samp_date=&global_id=SL720641214&assigned_name=S-2B&store_num=		
GeoTracker Data:	https://geotracker.waterboards.ca.gov/profile_report.asp?cmd=MWEDFResults&global_id=SL720641214&assigned_name=S-2B		

L101
West
1/2 - 1 Mile
Higher

CA WELLS **CAEDF0000121387**

Well ID:	SL720641214-LR-3C	Well Type:	MONITORING
Source:	EDF	Other Name:	LR-3C
GAMA PFAS Testing:	Not Reported		
Groundwater Quality Data:	https://gamagroundwater.waterboards.ca.gov/gama/gamamap/public/GamaDataDisplay.asp?dataset=EDF&samp_date=&global_id=SL720641214&assigned_name=LR-3C&store_num=		
GeoTracker Data:	https://geotracker.waterboards.ca.gov/profile_report.asp?cmd=MWEDFResults&global_id=SL720641214&assigned_name=LR-3C		

Map ID
Direction
Distance
Elevation | Database | EDR ID Number

I102
West
1/2 - 1 Mile
Higher

CA WELLS **CAEDF0000070114**

Well ID:	SL720641214-MW-OS-4A4	Well Type:	MONITORING
Source:	EDF	Other Name:	MW-OS-4A4
GAMA PFAS Testing:	Not Reported		
Groundwater Quality Data:	https://gamagroundwater.waterboards.ca.gov/gama/gamamap/public/GamaDataDisplay.asp?dataset=EDF&samp_date=&global_id=SL720641214&assigned_name=MW-OS-4A4&store_num=		
GeoTracker Data:	https://geotracker.waterboards.ca.gov/profile_report.asp?cmd=MWEDFResults&global_id=SL720641214&assigned_name=MW-OS-4A4		

I103
West
1/2 - 1 Mile
Higher

CA WELLS **CAEDF0000064777**

Well ID:	SL721101218-MW-OS-4A4	Well Type:	MONITORING
Source:	EDF	Other Name:	MW-OS-4A4
GAMA PFAS Testing:	Not Reported		
Groundwater Quality Data:	https://gamagroundwater.waterboards.ca.gov/gama/gamamap/public/GamaDataDisplay.asp?dataset=EDF&samp_date=&global_id=SL721101218&assigned_name=MW-OS-4A4&store_num=		
GeoTracker Data:	https://geotracker.waterboards.ca.gov/profile_report.asp?cmd=MWEDFResults&global_id=SL721101218&assigned_name=MW-OS-4A4		

I104
West
1/2 - 1 Mile
Higher

CA WELLS **CAEDF0000137797**

Well ID:	SL721101218-MW-OS-4A3	Well Type:	MONITORING
Source:	EDF	Other Name:	MW-OS-4A3
GAMA PFAS Testing:	Not Reported		
Groundwater Quality Data:	https://gamagroundwater.waterboards.ca.gov/gama/gamamap/public/GamaDataDisplay.asp?dataset=EDF&samp_date=&global_id=SL721101218&assigned_name=MW-OS-4A3&store_num=		
GeoTracker Data:	https://geotracker.waterboards.ca.gov/profile_report.asp?cmd=MWEDFResults&global_id=SL721101218&assigned_name=MW-OS-4A3		

I105
West
1/2 - 1 Mile
Higher

CA WELLS **CAEDF0000127854**

Well ID:	SL720641214-MW-OS-4A3	Well Type:	MONITORING
Source:	EDF	Other Name:	MW-OS-4A3
GAMA PFAS Testing:	Not Reported		
Groundwater Quality Data:	https://gamagroundwater.waterboards.ca.gov/gama/gamamap/public/GamaDataDisplay.asp?dataset=EDF&samp_date=&global_id=SL720641214&assigned_name=MW-OS-4A3&store_num=		
GeoTracker Data:	https://geotracker.waterboards.ca.gov/profile_report.asp?cmd=MWEDFResults&global_id=SL720641214&assigned_name=MW-OS-4A3		

Map ID
Direction
Distance
Elevation | Database | EDR ID Number

H106
West
1/2 - 1 Mile
Higher

CA WELLS **CAEDF0000132809**

Well ID:	SL721101218-LF-5B	Well Type:	MONITORING
Source:	EDF	Other Name:	LF-5B
GAMA PFAS Testing:	Not Reported		
Groundwater Quality Data:	https://gamagroundwater.waterboards.ca.gov/gama/gamamap/public/GamaDataDisplay.asp?dataset=EDF&samp_date=&global_id=SL721101218&assigned_name=LF-5B&store_num=		
GeoTracker Data:	https://geotracker.waterboards.ca.gov/profile_report.asp?cmd=MWEDFResults&global_id=SL721101218&assigned_name=LF-5B		

H107
West
1/2 - 1 Mile
Higher

CA WELLS **CAEDF0000054419**

Well ID:	SL721101218-LF-6A	Well Type:	MONITORING
Source:	EDF	Other Name:	LF-6A
GAMA PFAS Testing:	Not Reported		
Groundwater Quality Data:	https://gamagroundwater.waterboards.ca.gov/gama/gamamap/public/GamaDataDisplay.asp?dataset=EDF&samp_date=&global_id=SL721101218&assigned_name=LF-6A&store_num=		
GeoTracker Data:	https://geotracker.waterboards.ca.gov/profile_report.asp?cmd=MWEDFResults&global_id=SL721101218&assigned_name=LF-6A		

H108
West
1/2 - 1 Mile
Higher

CA WELLS **CAEDF0000015469**

Well ID:	SL721101218-LF-13A	Well Type:	MONITORING
Source:	EDF	Other Name:	LF-13A
GAMA PFAS Testing:	Not Reported		
Groundwater Quality Data:	https://gamagroundwater.waterboards.ca.gov/gama/gamamap/public/GamaDataDisplay.asp?dataset=EDF&samp_date=&global_id=SL721101218&assigned_name=LF-13A&store_num=		
GeoTracker Data:	https://geotracker.waterboards.ca.gov/profile_report.asp?cmd=MWEDFResults&global_id=SL721101218&assigned_name=LF-13A		

K109
WSW
1/2 - 1 Mile
Higher

CA WELLS **CAEDF0000128440**

Well ID:	SL720641214-E-17A	Well Type:	MONITORING
Source:	EDF	Other Name:	E-17A
GAMA PFAS Testing:	Not Reported		
Groundwater Quality Data:	https://gamagroundwater.waterboards.ca.gov/gama/gamamap/public/GamaDataDisplay.asp?dataset=EDF&samp_date=&global_id=SL720641214&assigned_name=E-17A&store_num=		
GeoTracker Data:	https://geotracker.waterboards.ca.gov/profile_report.asp?cmd=MWEDFResults&global_id=SL720641214&assigned_name=E-17A		

Map ID
Direction
Distance
Elevation | Database | EDR ID Number

M110
WNW
1/2 - 1 Mile
Higher

CA WELLS **CAEDF0000056723**

Well ID:	SL720641214-RK-1B	Well Type:	MONITORING
Source:	EDF	Other Name:	RK-1B
GAMA PFAS Testing:	Not Reported		
Groundwater Quality Data:	https://gamagroundwater.waterboards.ca.gov/gama/gamamap/public/GamaDataDisplay.asp?dataset=EDF&samp_date=&global_id=SL720641214&assigned_name=RK-1B&store_num=		
GeoTracker Data:	https://geotracker.waterboards.ca.gov/profile_report.asp?cmd=MWEDFResults&global_id=SL720641214&assigned_name=RK-1B		

M111
WNW
1/2 - 1 Mile
Higher

CA WELLS **CAEDF0000084547**

Well ID:	SL720641214-RK-2C	Well Type:	MONITORING
Source:	EDF	Other Name:	RK-2C
GAMA PFAS Testing:	Not Reported		
Groundwater Quality Data:	https://gamagroundwater.waterboards.ca.gov/gama/gamamap/public/GamaDataDisplay.asp?dataset=EDF&samp_date=&global_id=SL720641214&assigned_name=RK-2C&store_num=		
GeoTracker Data:	https://geotracker.waterboards.ca.gov/profile_report.asp?cmd=MWEDFResults&global_id=SL720641214&assigned_name=RK-2C		

K112
WSW
1/2 - 1 Mile
Higher

CA WELLS **CAEDF0000114083**

Well ID:	SL721101218-LF-7B	Well Type:	MONITORING
Source:	EDF	Other Name:	LF-7B
GAMA PFAS Testing:	Not Reported		
Groundwater Quality Data:	https://gamagroundwater.waterboards.ca.gov/gama/gamamap/public/GamaDataDisplay.asp?dataset=EDF&samp_date=&global_id=SL721101218&assigned_name=LF-7B&store_num=		
GeoTracker Data:	https://geotracker.waterboards.ca.gov/profile_report.asp?cmd=MWEDFResults&global_id=SL721101218&assigned_name=LF-7B		

K113
WSW
1/2 - 1 Mile
Higher

CA WELLS **CAEDF0000036101**

Well ID:	SL721101218-G-1A	Well Type:	MONITORING
Source:	EDF	Other Name:	G-1A
GAMA PFAS Testing:	Not Reported		
Groundwater Quality Data:	https://gamagroundwater.waterboards.ca.gov/gama/gamamap/public/GamaDataDisplay.asp?dataset=EDF&samp_date=&global_id=SL721101218&assigned_name=G-1A&store_num=		
GeoTracker Data:	https://geotracker.waterboards.ca.gov/profile_report.asp?cmd=MWEDFResults&global_id=SL721101218&assigned_name=G-1A		

Map ID
Direction
Distance
Elevation | Database | EDR ID Number

I114
West
1/2 - 1 Mile
Higher

CA WELLS **CAEDF0000111607**

Well ID:	SL720641214-KR-1B	Well Type:	MONITORING
Source:	EDF	Other Name:	KR-1B
GAMA PFAS Testing:	Not Reported		
Groundwater Quality Data:	https://gamagroundwater.waterboards.ca.gov/gama/gamamap/public/GamaDataDisplay.asp?dataset=EDF&samp_date=&global_id=SL720641214&assigned_name=KR-1B&store_num=		
GeoTracker Data:	https://geotracker.waterboards.ca.gov/profile_report.asp?cmd=MWEDFResults&global_id=SL720641214&assigned_name=KR-1B		

K115
WSW
1/2 - 1 Mile
Higher

CA WELLS **CAEDF0000045926**

Well ID:	SL720641214-W-11B	Well Type:	MONITORING
Source:	EDF	Other Name:	W-11B
GAMA PFAS Testing:	Not Reported		
Groundwater Quality Data:	https://gamagroundwater.waterboards.ca.gov/gama/gamamap/public/GamaDataDisplay.asp?dataset=EDF&samp_date=&global_id=SL720641214&assigned_name=W-11B&store_num=		
GeoTracker Data:	https://geotracker.waterboards.ca.gov/profile_report.asp?cmd=MWEDFResults&global_id=SL720641214&assigned_name=W-11B		

K116
WSW
1/2 - 1 Mile
Higher

CA WELLS **CAEDF0000050337**

Well ID:	SL720641214-W-12A	Well Type:	MONITORING
Source:	EDF	Other Name:	W-12A
GAMA PFAS Testing:	Not Reported		
Groundwater Quality Data:	https://gamagroundwater.waterboards.ca.gov/gama/gamamap/public/GamaDataDisplay.asp?dataset=EDF&samp_date=&global_id=SL720641214&assigned_name=W-12A&store_num=		
GeoTracker Data:	https://geotracker.waterboards.ca.gov/profile_report.asp?cmd=MWEDFResults&global_id=SL720641214&assigned_name=W-12A		

H117
West
1/2 - 1 Mile
Higher

CA WELLS **CAEDF0000122475**

Well ID:	SL721101218-P-3A	Well Type:	MONITORING
Source:	EDF	Other Name:	P-3A
GAMA PFAS Testing:	Not Reported		
Groundwater Quality Data:	https://gamagroundwater.waterboards.ca.gov/gama/gamamap/public/GamaDataDisplay.asp?dataset=EDF&samp_date=&global_id=SL721101218&assigned_name=P-3A&store_num=		
GeoTracker Data:	https://geotracker.waterboards.ca.gov/profile_report.asp?cmd=MWEDFResults&global_id=SL721101218&assigned_name=P-3A		

Map ID
Direction
Distance
Elevation | Database | EDR ID Number

H118
West
1/2 - 1 Mile
Higher

CA WELLS **CAEDF0000091760**

Well ID:	SL721101218-LF-12A	Well Type:	MONITORING
Source:	EDF	Other Name:	LF-12A
GAMA PFAS Testing:	Not Reported		
Groundwater Quality Data:	https://gamagroundwater.waterboards.ca.gov/gama/gamamap/public/GamaDataDisplay.asp?dataset=EDF&samp_date=&global_id=SL721101218&assigned_name=LF-12A&store_num=		
GeoTracker Data:	https://geotracker.waterboards.ca.gov/profile_report.asp?cmd=MWEDFResults&global_id=SL721101218&assigned_name=LF-12A		

K119
West
1/2 - 1 Mile
Higher

CA WELLS **CAEDF0000088811**

Well ID:	SL721101218-VM-2D	Well Type:	MONITORING
Source:	EDF	Other Name:	VM-2D
GAMA PFAS Testing:	Not Reported		
Groundwater Quality Data:	https://gamagroundwater.waterboards.ca.gov/gama/gamamap/public/GamaDataDisplay.asp?dataset=EDF&samp_date=&global_id=SL721101218&assigned_name=VM-2D&store_num=		
GeoTracker Data:	https://geotracker.waterboards.ca.gov/profile_report.asp?cmd=MWEDFResults&global_id=SL721101218&assigned_name=VM-2D		

K120
WSW
1/2 - 1 Mile
Higher

CA WELLS **CAEDF0000081285**

Well ID:	SL721101218-W-19B	Well Type:	MONITORING
Source:	EDF	Other Name:	W-19B
GAMA PFAS Testing:	Not Reported		
Groundwater Quality Data:	https://gamagroundwater.waterboards.ca.gov/gama/gamamap/public/GamaDataDisplay.asp?dataset=EDF&samp_date=&global_id=SL721101218&assigned_name=W-19B&store_num=		
GeoTracker Data:	https://geotracker.waterboards.ca.gov/profile_report.asp?cmd=MWEDFResults&global_id=SL721101218&assigned_name=W-19B		

K121
West
1/2 - 1 Mile
Higher

CA WELLS **CAEDF0000059291**

Well ID:	SL721101218-VM-2S	Well Type:	MONITORING
Source:	EDF	Other Name:	VM-2S
GAMA PFAS Testing:	Not Reported		
Groundwater Quality Data:	https://gamagroundwater.waterboards.ca.gov/gama/gamamap/public/GamaDataDisplay.asp?dataset=EDF&samp_date=&global_id=SL721101218&assigned_name=VM-2S&store_num=		
GeoTracker Data:	https://geotracker.waterboards.ca.gov/profile_report.asp?cmd=MWEDFResults&global_id=SL721101218&assigned_name=VM-2S		

Map ID
Direction
Distance
Elevation | Database | EDR ID Number

N122
WSW
1/2 - 1 Mile
Higher

CA WELLS **CAEDF0000070530**

Well ID:	SL720641214-W-5A	Well Type:	MONITORING
Source:	EDF	Other Name:	W-5A
GAMA PFAS Testing:	Not Reported		
Groundwater Quality Data:	https://gamagroundwater.waterboards.ca.gov/gama/gamamap/public/GamaDataDisplay.asp?dataset=EDF&samp_date=&global_id=SL720641214&assigned_name=W-5A&store_num=		
GeoTracker Data:	https://geotracker.waterboards.ca.gov/profile_report.asp?cmd=MWEDFResults&global_id=SL720641214&assigned_name=W-5A		

K123
WSW
1/2 - 1 Mile
Higher

CA WELLS **CAEDF0000002171**

Well ID:	SL721101218-3-XA	Well Type:	MONITORING
Source:	EDF	Other Name:	3-XA
GAMA PFAS Testing:	Not Reported		
Groundwater Quality Data:	https://gamagroundwater.waterboards.ca.gov/gama/gamamap/public/GamaDataDisplay.asp?dataset=EDF&samp_date=&global_id=SL721101218&assigned_name=3-XA&store_num=		
GeoTracker Data:	https://geotracker.waterboards.ca.gov/profile_report.asp?cmd=MWEDFResults&global_id=SL721101218&assigned_name=3-XA		

K124
WSW
1/2 - 1 Mile
Higher

CA WELLS **CAEDF0000080742**

Well ID:	SL721101218-1H-S	Well Type:	MONITORING
Source:	EDF	Other Name:	1H-S
GAMA PFAS Testing:	Not Reported		
Groundwater Quality Data:	https://gamagroundwater.waterboards.ca.gov/gama/gamamap/public/GamaDataDisplay.asp?dataset=EDF&samp_date=&global_id=SL721101218&assigned_name=1H-S&store_num=		
GeoTracker Data:	https://geotracker.waterboards.ca.gov/profile_report.asp?cmd=MWEDFResults&global_id=SL721101218&assigned_name=1H-S		

K125
WSW
1/2 - 1 Mile
Higher

CA WELLS **CAEDF0000055071**

Well ID:	SL721101218-3-EB	Well Type:	MONITORING
Source:	EDF	Other Name:	3-EB
GAMA PFAS Testing:	Not Reported		
Groundwater Quality Data:	https://gamagroundwater.waterboards.ca.gov/gama/gamamap/public/GamaDataDisplay.asp?dataset=EDF&samp_date=&global_id=SL721101218&assigned_name=3-EB&store_num=		
GeoTracker Data:	https://geotracker.waterboards.ca.gov/profile_report.asp?cmd=MWEDFResults&global_id=SL721101218&assigned_name=3-EB		

Map ID
Direction
Distance
Elevation | Database | EDR ID Number

K126
WSW
1/2 - 1 Mile
Higher

CA WELLS **CAEDF0000011690**

Well ID:	SL721101218-W-22A	Well Type:	MONITORING
Source:	EDF	Other Name:	W-22A
GAMA PFAS Testing:	Not Reported		
Groundwater Quality Data:	https://gamagroundwater.waterboards.ca.gov/gama/gamamap/public/GamaDataDisplay.asp?dataset=EDF&samp_date=&global_id=SL721101218&assigned_name=W-22A&store_num=		
GeoTracker Data:	https://geotracker.waterboards.ca.gov/profile_report.asp?cmd=MWEDFResults&global_id=SL721101218&assigned_name=W-22A		

L127
West
1/2 - 1 Mile
Higher

CA WELLS **CAEDF0000135025**

Well ID:	SL720641214-LR-1B	Well Type:	MONITORING
Source:	EDF	Other Name:	LR-1B
GAMA PFAS Testing:	Not Reported		
Groundwater Quality Data:	https://gamagroundwater.waterboards.ca.gov/gama/gamamap/public/GamaDataDisplay.asp?dataset=EDF&samp_date=&global_id=SL720641214&assigned_name=LR-1B&store_num=		
GeoTracker Data:	https://geotracker.waterboards.ca.gov/profile_report.asp?cmd=MWEDFResults&global_id=SL720641214&assigned_name=LR-1B		

O128
West
1/2 - 1 Mile
Higher

CA WELLS **CAEDF0000130681**

Well ID:	SL721101218-H-5B	Well Type:	MONITORING
Source:	EDF	Other Name:	H-5B
GAMA PFAS Testing:	Not Reported		
Groundwater Quality Data:	https://gamagroundwater.waterboards.ca.gov/gama/gamamap/public/GamaDataDisplay.asp?dataset=EDF&samp_date=&global_id=SL721101218&assigned_name=H-5B&store_num=		
GeoTracker Data:	https://geotracker.waterboards.ca.gov/profile_report.asp?cmd=MWEDFResults&global_id=SL721101218&assigned_name=H-5B		

O129
West
1/2 - 1 Mile
Higher

CA WELLS **CAEDF0000110223**

Well ID:	SL721101218-P-1A	Well Type:	MONITORING
Source:	EDF	Other Name:	P-1A
GAMA PFAS Testing:	Not Reported		
Groundwater Quality Data:	https://gamagroundwater.waterboards.ca.gov/gama/gamamap/public/GamaDataDisplay.asp?dataset=EDF&samp_date=&global_id=SL721101218&assigned_name=P-1A&store_num=		
GeoTracker Data:	https://geotracker.waterboards.ca.gov/profile_report.asp?cmd=MWEDFResults&global_id=SL721101218&assigned_name=P-1A		

Map ID
Direction
Distance
Elevation | Database | EDR ID Number

K130
WSW
1/2 - 1 Mile
Higher

CA WELLS **CAEDF0000058931**

Well ID:	SL721101218-SW-6S	Well Type:	MONITORING
Source:	EDF	Other Name:	SW-6S
GAMA PFAS Testing:	Not Reported		
Groundwater Quality Data:	https://gamagroundwater.waterboards.ca.gov/gama/gamamap/public/GamaDataDisplay.asp?dataset=EDF&samp_date=&global_id=SL721101218&assigned_name=SW-6S&store_num=		
GeoTracker Data:	https://geotracker.waterboards.ca.gov/profile_report.asp?cmd=MWEDFResults&global_id=SL721101218&assigned_name=SW-6S		

K131
WSW
1/2 - 1 Mile
Higher

CA WELLS **CAEDF0000110884**

Well ID:	SL721101218-VM-1D	Well Type:	MONITORING
Source:	EDF	Other Name:	VM-1D
GAMA PFAS Testing:	Not Reported		
Groundwater Quality Data:	https://gamagroundwater.waterboards.ca.gov/gama/gamamap/public/GamaDataDisplay.asp?dataset=EDF&samp_date=&global_id=SL721101218&assigned_name=VM-1D&store_num=		
GeoTracker Data:	https://geotracker.waterboards.ca.gov/profile_report.asp?cmd=MWEDFResults&global_id=SL721101218&assigned_name=VM-1D		

K132
WSW
1/2 - 1 Mile
Higher

CA WELLS **CAEDF0000106962**

Well ID:	SL721101218-F-1A	Well Type:	MONITORING
Source:	EDF	Other Name:	F-1A
GAMA PFAS Testing:	Not Reported		
Groundwater Quality Data:	https://gamagroundwater.waterboards.ca.gov/gama/gamamap/public/GamaDataDisplay.asp?dataset=EDF&samp_date=&global_id=SL721101218&assigned_name=F-1A&store_num=		
GeoTracker Data:	https://geotracker.waterboards.ca.gov/profile_report.asp?cmd=MWEDFResults&global_id=SL721101218&assigned_name=F-1A		

K133
WSW
1/2 - 1 Mile
Higher

CA WELLS **CAEDF0000082831**

Well ID:	SL721101218-W-21A	Well Type:	MONITORING
Source:	EDF	Other Name:	W-21A
GAMA PFAS Testing:	Not Reported		
Groundwater Quality Data:	https://gamagroundwater.waterboards.ca.gov/gama/gamamap/public/GamaDataDisplay.asp?dataset=EDF&samp_date=&global_id=SL721101218&assigned_name=W-21A&store_num=		
GeoTracker Data:	https://geotracker.waterboards.ca.gov/profile_report.asp?cmd=MWEDFResults&global_id=SL721101218&assigned_name=W-21A		

Map ID
Direction
Distance
Elevation | Database | EDR ID Number

K134
WSW
1/2 - 1 Mile
Higher

CA WELLS **CAEDF0000082602**

Well ID:	SL721101218-W-20B	Well Type:	MONITORING
Source:	EDF	Other Name:	W-20B
GAMA PFAS Testing:	Not Reported		
Groundwater Quality Data:	https://gamagroundwater.waterboards.ca.gov/gama/gamamap/public/GamaDataDisplay.asp?dataset=EDF&samp_date=&global_id=SL721101218&assigned_name=W-20B&store_num=		
GeoTracker Data:	https://geotracker.waterboards.ca.gov/profile_report.asp?cmd=MWEDFResults&global_id=SL721101218&assigned_name=W-20B		

K135
WSW
1/2 - 1 Mile
Higher

CA WELLS **CAEDF0000050738**

Well ID:	SL721101218-SW-7	Well Type:	MONITORING
Source:	EDF	Other Name:	SW-7
GAMA PFAS Testing:	Not Reported		
Groundwater Quality Data:	https://gamagroundwater.waterboards.ca.gov/gama/gamamap/public/GamaDataDisplay.asp?dataset=EDF&samp_date=&global_id=SL721101218&assigned_name=SW-7&store_num=		
GeoTracker Data:	https://geotracker.waterboards.ca.gov/profile_report.asp?cmd=MWEDFResults&global_id=SL721101218&assigned_name=SW-7		

N136
WSW
1/2 - 1 Mile
Higher

CA WELLS **CAEDF0000086329**

Well ID:	SL720641214-W-18B	Well Type:	MONITORING
Source:	EDF	Other Name:	W-18B
GAMA PFAS Testing:	Not Reported		
Groundwater Quality Data:	https://gamagroundwater.waterboards.ca.gov/gama/gamamap/public/GamaDataDisplay.asp?dataset=EDF&samp_date=&global_id=SL720641214&assigned_name=W-18B&store_num=		
GeoTracker Data:	https://geotracker.waterboards.ca.gov/profile_report.asp?cmd=MWEDFResults&global_id=SL720641214&assigned_name=W-18B		

N137
WSW
1/2 - 1 Mile
Higher

CA WELLS **CAEDF0000065545**

Well ID:	SL720641214-W18MA	Well Type:	MONITORING
Source:	EDF	Other Name:	W18MA
GAMA PFAS Testing:	Not Reported		
Groundwater Quality Data:	https://gamagroundwater.waterboards.ca.gov/gama/gamamap/public/GamaDataDisplay.asp?dataset=EDF&samp_date=&global_id=SL720641214&assigned_name=W18MA&store_num=		
GeoTracker Data:	https://geotracker.waterboards.ca.gov/profile_report.asp?cmd=MWEDFResults&global_id=SL720641214&assigned_name=W18MA		

Map ID
Direction
Distance
Elevation | Database | EDR ID Number

O138
WSW
1/2 - 1 Mile
Higher

CA WELLS **CAEDF0000075262**

Well ID:	SL721101218-P-2A	Well Type:	MONITORING
Source:	EDF	Other Name:	P-2A
GAMA PFAS Testing:	Not Reported		
Groundwater Quality Data:	https://gamagroundwater.waterboards.ca.gov/gama/gamamap/public/GamaDataDisplay.asp?dataset=EDF&samp_date=&global_id=SL721101218&assigned_name=P-2A&store_num=		
GeoTracker Data:	https://geotracker.waterboards.ca.gov/profile_report.asp?cmd=MWEDFResults&global_id=SL721101218&assigned_name=P-2A		

O139
WSW
1/2 - 1 Mile
Higher

CA WELLS **CAEDF0000031245**

Well ID:	SL721101218-P-5B	Well Type:	MONITORING
Source:	EDF	Other Name:	P-5B
GAMA PFAS Testing:	Not Reported		
Groundwater Quality Data:	https://gamagroundwater.waterboards.ca.gov/gama/gamamap/public/GamaDataDisplay.asp?dataset=EDF&samp_date=&global_id=SL721101218&assigned_name=P-5B&store_num=		
GeoTracker Data:	https://geotracker.waterboards.ca.gov/profile_report.asp?cmd=MWEDFResults&global_id=SL721101218&assigned_name=P-5B		

O140
WSW
1/2 - 1 Mile
Higher

CA WELLS **CAEDF0000110449**

Well ID:	SL721101218-LF-11A	Well Type:	MONITORING
Source:	EDF	Other Name:	LF-11A
GAMA PFAS Testing:	Not Reported		
Groundwater Quality Data:	https://gamagroundwater.waterboards.ca.gov/gama/gamamap/public/GamaDataDisplay.asp?dataset=EDF&samp_date=&global_id=SL721101218&assigned_name=LF-11A&store_num=		
GeoTracker Data:	https://geotracker.waterboards.ca.gov/profile_report.asp?cmd=MWEDFResults&global_id=SL721101218&assigned_name=LF-11A		

N141
WSW
1/2 - 1 Mile
Higher

CA WELLS **CAEDF0000065466**

Well ID:	SL720641214-W-10A	Well Type:	MONITORING
Source:	EDF	Other Name:	W-10A
GAMA PFAS Testing:	Not Reported		
Groundwater Quality Data:	https://gamagroundwater.waterboards.ca.gov/gama/gamamap/public/GamaDataDisplay.asp?dataset=EDF&samp_date=&global_id=SL720641214&assigned_name=W-10A&store_num=		
GeoTracker Data:	https://geotracker.waterboards.ca.gov/profile_report.asp?cmd=MWEDFResults&global_id=SL720641214&assigned_name=W-10A		

Map ID
Direction
Distance
Elevation | Database | EDR ID Number

O142
WSW
1/2 - 1 Mile
Higher

CA WELLS **CAEDF0000005742**

Well ID:	SL721101218-SW-3	Well Type:	MONITORING
Source:	EDF	Other Name:	SW-3
GAMA PFAS Testing:	Not Reported		
Groundwater Quality Data:	https://gamagroundwater.waterboards.ca.gov/gama/gamamap/public/GamaDataDisplay.asp?dataset=EDF&samp_date=&global_id=SL721101218&assigned_name=SW-3&store_num=		
GeoTracker Data:	https://geotracker.waterboards.ca.gov/profile_report.asp?cmd=MWEDFResults&global_id=SL721101218&assigned_name=SW-3		

P143
WSW
1/2 - 1 Mile
Higher

CA WELLS **CAEDF0000069604**

Well ID:	SL721101218-SW-5S	Well Type:	MONITORING
Source:	EDF	Other Name:	SW-5S
GAMA PFAS Testing:	Not Reported		
Groundwater Quality Data:	https://gamagroundwater.waterboards.ca.gov/gama/gamamap/public/GamaDataDisplay.asp?dataset=EDF&samp_date=&global_id=SL721101218&assigned_name=SW-5S&store_num=		
GeoTracker Data:	https://geotracker.waterboards.ca.gov/profile_report.asp?cmd=MWEDFResults&global_id=SL721101218&assigned_name=SW-5S		

L144
West
1/2 - 1 Mile
Higher

CA WELLS **CAEDF0000113692**

Well ID:	SL720641214-QH-1A	Well Type:	MONITORING
Source:	EDF	Other Name:	QH-1A
GAMA PFAS Testing:	Not Reported		
Groundwater Quality Data:	https://gamagroundwater.waterboards.ca.gov/gama/gamamap/public/GamaDataDisplay.asp?dataset=EDF&samp_date=&global_id=SL720641214&assigned_name=QH-1A&store_num=		
GeoTracker Data:	https://geotracker.waterboards.ca.gov/profile_report.asp?cmd=MWEDFResults&global_id=SL720641214&assigned_name=QH-1A		

N145
WSW
1/2 - 1 Mile
Higher

CA WELLS **CAEDF0000088582**

Well ID:	SL720641214-W-14A	Well Type:	MONITORING
Source:	EDF	Other Name:	W-14A
GAMA PFAS Testing:	Not Reported		
Groundwater Quality Data:	https://gamagroundwater.waterboards.ca.gov/gama/gamamap/public/GamaDataDisplay.asp?dataset=EDF&samp_date=&global_id=SL720641214&assigned_name=W-14A&store_num=		
GeoTracker Data:	https://geotracker.waterboards.ca.gov/profile_report.asp?cmd=MWEDFResults&global_id=SL720641214&assigned_name=W-14A		

Map ID
Direction
Distance
Elevation | Database | EDR ID Number

N146
WSW
1/2 - 1 Mile
Higher

CA WELLS **CAEDF0000094647**

Well ID:	SL720641214-W-14B	Well Type:	MONITORING
Source:	EDF	Other Name:	W-14B
GAMA PFAS Testing:	Not Reported		
Groundwater Quality Data:	https://gamagroundwater.waterboards.ca.gov/gama/gamamap/public/GamaDataDisplay.asp?dataset=EDF&samp_date=&global_id=SL720641214&assigned_name=W-14B&store_num=		
GeoTracker Data:	https://geotracker.waterboards.ca.gov/profile_report.asp?cmd=MWEDFResults&global_id=SL720641214&assigned_name=W-14B		

N147
WSW
1/2 - 1 Mile
Higher

CA WELLS **CAEDF0000122190**

Well ID:	SL721101218-MW-OS-10A3	Well Type:	MONITORING
Source:	EDF	Other Name:	MW-OS-10A3
GAMA PFAS Testing:	Not Reported		
Groundwater Quality Data:	https://gamagroundwater.waterboards.ca.gov/gama/gamamap/public/GamaDataDisplay.asp?dataset=EDF&samp_date=&global_id=SL721101218&assigned_name=MW-OS-10A3&store_num=		
GeoTracker Data:	https://geotracker.waterboards.ca.gov/profile_report.asp?cmd=MWEDFResults&global_id=SL721101218&assigned_name=MW-OS-10A3		

N148
WSW
1/2 - 1 Mile
Higher

CA WELLS **CAEDF0000040962**

Well ID:	SL721101218-MW-OS-10A1	Well Type:	MONITORING
Source:	EDF	Other Name:	MW-OS-10A1
GAMA PFAS Testing:	Not Reported		
Groundwater Quality Data:	https://gamagroundwater.waterboards.ca.gov/gama/gamamap/public/GamaDataDisplay.asp?dataset=EDF&samp_date=&global_id=SL721101218&assigned_name=MW-OS-10A1&store_num=		
GeoTracker Data:	https://geotracker.waterboards.ca.gov/profile_report.asp?cmd=MWEDFResults&global_id=SL721101218&assigned_name=MW-OS-10A1		

N149
WSW
1/2 - 1 Mile
Higher

CA WELLS **CAEDF0000069056**

Well ID:	SL720641214-W-13A	Well Type:	MONITORING
Source:	EDF	Other Name:	W-13A
GAMA PFAS Testing:	Not Reported		
Groundwater Quality Data:	https://gamagroundwater.waterboards.ca.gov/gama/gamamap/public/GamaDataDisplay.asp?dataset=EDF&samp_date=&global_id=SL720641214&assigned_name=W-13A&store_num=		
GeoTracker Data:	https://geotracker.waterboards.ca.gov/profile_report.asp?cmd=MWEDFResults&global_id=SL720641214&assigned_name=W-13A		

Map ID
Direction
Distance
Elevation | Database | EDR ID Number

N150
WSW
1/2 - 1 Mile
Higher

CA WELLS **CAEDF0000140485**

Well ID:	SL720641214-W-6B	Well Type:	MONITORING
Source:	EDF	Other Name:	W-6B
GAMA PFAS Testing:	Not Reported		
Groundwater Quality Data:	https://gamagroundwater.waterboards.ca.gov/gama/gamamap/public/GamaDataDisplay.asp?dataset=EDF&samp_date=&global_id=SL720641214&assigned_name=W-6B&store_num=		
GeoTracker Data:	https://geotracker.waterboards.ca.gov/profile_report.asp?cmd=MWEDFResults&global_id=SL720641214&assigned_name=W-6B		

Q151
NNW
1/2 - 1 Mile
Lower

CA WELLS **CALLNL000001166**

Well ID:	101017	Well Type:	MUNICIPAL
Source:	Lawrence Livermore National Laboratory		
Other Name:	07S/01W-05P02 M	GAMA PFAS Testing:	Not Reported
Groundwater Quality Data:	Not Reported		
GeoTracker Data:	Not Reported		

Chemical:	Krypton	Results:	.000000113374
Units:	cm3STP/g	Date:	10/03/2001
Chemical:	Xenon	Results:	.0000000101761
Units:	cm3STP/g	Date:	10/03/2001
Chemical:	Argon	Results:	.00051781
Units:	cm3STP/g	Date:	10/03/2001
Chemical:	Helium-3/Helium-4	Results:	.00000147087
Units:	atom ratio	Date:	10/03/2001
Chemical:	Neon	Results:	.000000726747
Units:	cm3STP/g	Date:	10/03/2001
Chemical:	Helium-4	Results:	.00000018103
Units:	cm3STP/g	Date:	10/03/2001
Chemical:	Tritium (Hydrogen 3)	Results:	7.7
Units:	pCi/L	Date:	04/17/2002

Map ID
Direction
Distance
Elevation | Database | EDR ID Number

N152
WSW
1/2 - 1 Mile
Higher

CA WELLS **CAEDF0000048361**

Well ID:	SL720641214-W-2A	Well Type:	MONITORING
Source:	EDF	Other Name:	W-2A
GAMA PFAS Testing:	Not Reported		
Groundwater Quality Data:	https://gamagroundwater.waterboards.ca.gov/gama/gamamap/public/GamaDataDisplay.asp?dataset=EDF&samp_date=&global_id=SL720641214&assigned_name=W-2A&store_num=		
GeoTracker Data:	https://geotracker.waterboards.ca.gov/profile_report.asp?cmd=MWEDFResults&global_id=SL720641214&assigned_name=W-2A		

Q153
NNW
1/2 - 1 Mile
Lower

CA WELLS **7725**

Seq:	7725	Prim sta c:	07S/01W-05P02 M
Frds no:	4310012026	County:	43
District:	05	User id:	HEN
System no:	4310012	Water type:	G
Source nam:	WELL 24	Station ty:	WELL/AMBNT/MUN/INTAKE/SUPPLY
Latitude:	372049.0	Longitude:	1215951.0
Precision:	5	Status:	AU
Comment 1:	Not Reported	Comment 2:	Not Reported
Comment 3:	Not Reported	Comment 4:	Not Reported
Comment 5:	Not Reported	Comment 6:	Not Reported
Comment 7:	Not Reported		
System no:	4310012	System nam:	City Of Santa Clara
Hqname:	Not Reported	Address:	1500 WARBURTON AVE
City:	SANTA CLARA	State:	CA
Zip:	95050	Zip ext:	Not Reported
Pop serv:	94925	Connection:	23702
Area serve:	SANTA CLARA CITY		
Sample date:	16-AUG-17	Finding:	3.4
Chemical:	NITRATE (AS N)	Report units:	MG/L
Dlr:	0.4		
Sample date:	28-SEP-16	Finding:	74.
Chemical:	CALCIUM	Report units:	MG/L
Dlr:	0.		
Sample date:	28-SEP-16	Finding:	3.7
Chemical:	NITRATE + NITRITE (AS N)	Report units:	MG/L
Dlr:	0.4		
Sample date:	28-SEP-16	Finding:	13.
Chemical:	AGGRSSIVE INDEX (CORROSIVITY)	Report units:	Not Reported
Dlr:	0.		
Sample date:	28-SEP-16	Finding:	1.4
Chemical:	TURBIDITY, LABORATORY	Report units:	NTU
Dlr:	0.1		
Sample date:	28-SEP-16	Finding:	2.

Chemical:	ODOR THRESHOLD @ 60 C	Report units:	TON
Dlr:	1.		
Sample date:	28-SEP-16	Finding:	720.
Chemical:	SPECIFIC CONDUCTANCE	Report units:	US
Dlr:	0.		
Sample date:	28-SEP-16	Finding:	7.8
Chemical:	PH, LABORATORY	Report units:	Not Reported
Dlr:	0.		
Sample date:	28-SEP-16	Finding:	240.
Chemical:	ALKALINITY (TOTAL) AS CACO3	Report units:	MG/L
Dlr:	0.		
Sample date:	28-SEP-16	Finding:	290.
Chemical:	BICARBONATE ALKALINITY	Report units:	MG/L
Dlr:	0.		
Sample date:	28-SEP-16	Finding:	3.7
Chemical:	NITRATE (AS N)	Report units:	MG/L
Dlr:	0.4		
Sample date:	28-SEP-16	Finding:	280.
Chemical:	HARDNESS (TOTAL) AS CACO3	Report units:	MG/L
Dlr:	0.		
Sample date:	28-SEP-16	Finding:	24.
Chemical:	MAGNESIUM	Report units:	MG/L
Dlr:	0.		
Sample date:	28-SEP-16	Finding:	32.
Chemical:	SODIUM	Report units:	MG/L
Dlr:	0.		
Sample date:	28-SEP-16	Finding:	1.3
Chemical:	POTASSIUM	Report units:	MG/L
Dlr:	0.		
Sample date:	28-SEP-16	Finding:	57.
Chemical:	CHLORIDE	Report units:	MG/L
Dlr:	0.		
Sample date:	28-SEP-16	Finding:	31.
Chemical:	SULFATE	Report units:	MG/L
Dlr:	0.5		
Sample date:	28-SEP-16	Finding:	0.16
Chemical:	FLUORIDE (F) (NATURAL-SOURCE)	Report units:	MG/L
Dlr:	0.1		
Sample date:	28-SEP-16	Finding:	440.
Chemical:	TOTAL DISSOLVED SOLIDS	Report units:	MG/L
Dlr:	0.		
Sample date:	28-SEP-16	Finding:	1.1
Chemical:	LANGELIER INDEX @ 60 C	Report units:	Not Reported
Dlr:	0.		
Sample date:	22-AUG-16	Finding:	3.5
Chemical:	NITRATE (AS N)	Report units:	MG/L
Dlr:	0.4		

Sample date:	11-APR-13	Finding:	690.
Chemical:	SPECIFIC CONDUCTANCE	Report units:	US
Dlr:	0.		
Sample date:	11-APR-13	Finding:	7.8
Chemical:	PH, LABORATORY	Report units:	Not Reported
Dlr:	0.		
Sample date:	11-APR-13	Finding:	220.
Chemical:	ALKALINITY (TOTAL) AS CACO3	Report units:	MG/L
Dlr:	0.		
Sample date:	11-APR-13	Finding:	280.
Chemical:	BICARBONATE ALKALINITY	Report units:	MG/L
Dlr:	0.		
Sample date:	11-APR-13	Finding:	290.
Chemical:	HARDNESS (TOTAL) AS CACO3	Report units:	MG/L
Dlr:	0.		
Sample date:	11-APR-13	Finding:	76.
Chemical:	CALCIUM	Report units:	MG/L
Dlr:	0.		
Sample date:	11-APR-13	Finding:	24.
Chemical:	MAGNESIUM	Report units:	MG/L
Dlr:	0.		
Sample date:	11-APR-13	Finding:	34.
Chemical:	SODIUM	Report units:	MG/L
Dlr:	0.		
Sample date:	11-APR-13	Finding:	1.5
Chemical:	POTASSIUM	Report units:	MG/L
Dlr:	0.		
Sample date:	11-APR-13	Finding:	51.
Chemical:	CHLORIDE	Report units:	MG/L
Dlr:	0.		
Sample date:	11-APR-13	Finding:	28.
Chemical:	SULFATE	Report units:	MG/L
Dlr:	0.5		
Sample date:	11-APR-13	Finding:	0.13
Chemical:	FLUORIDE (F) (NATURAL-SOURCE)	Report units:	MG/L
Dlr:	0.1		
Sample date:	11-APR-13	Finding:	7.5
Chemical:	GROSS ALPHA	Report units:	PCI/L
Dlr:	3.		
Sample date:	11-APR-13	Finding:	3.1
Chemical:	GROSS ALPHA COUNTING ERROR	Report units:	PCI/L
Dlr:	0.		
Sample date:	11-APR-13	Finding:	1.3
Chemical:	GROSS BETA COUNTING ERROR	Report units:	PCI/L
Dlr:	0.		
Sample date:	11-APR-13	Finding:	420.
Chemical:	TOTAL DISSOLVED SOLIDS	Report units:	MG/L

Dlr:	0.		
Sample date:	11-APR-13	Finding:	1.2
Chemical:	LANGELIER INDEX @ 60 C	Report units:	Not Reported
Dlr:	0.		
Sample date:	11-APR-13	Finding:	0.35
Chemical:	TURBIDITY, LABORATORY	Report units:	NTU
Dlr:	0.1		
Sample date:	11-APR-13	Finding:	13.
Chemical:	AGGRSSIVE INDEX (CORROSIVITY)	Report units:	Not Reported
Dlr:	0.		
Sample date:	11-APR-13	Finding:	3800.
Chemical:	NITRATE + NITRITE (AS N)	Report units:	MG/L
Dlr:	0.4		
Sample date:	11-APR-13	Finding:	3.
Chemical:	GROSS ALPHA MDA95	Report units:	PCI/L
Dlr:	0.		
Sample date:	11-APR-13	Finding:	3.
Chemical:	GROSS BETA MDA95	Report units:	PCI/L
Dlr:	0.		
Sample date:	14-JAN-13	Finding:	3.
Chemical:	GROSS BETA MDA95	Report units:	PCI/L
Dlr:	0.		
Sample date:	14-JAN-13	Finding:	7.7
Chemical:	PH, LABORATORY	Report units:	Not Reported
Dlr:	0.		
Sample date:	14-JAN-13	Finding:	230.
Chemical:	ALKALINITY (TOTAL) AS CACO3	Report units:	MG/L
Dlr:	0.		
Sample date:	14-JAN-13	Finding:	280.
Chemical:	BICARBONATE ALKALINITY	Report units:	MG/L
Dlr:	0.		
Sample date:	14-JAN-13	Finding:	300.
Chemical:	HARDNESS (TOTAL) AS CACO3	Report units:	MG/L
Dlr:	0.		
Sample date:	14-JAN-13	Finding:	80.
Chemical:	CALCIUM	Report units:	MG/L
Dlr:	0.		
Sample date:	14-JAN-13	Finding:	25.
Chemical:	MAGNESIUM	Report units:	MG/L
Dlr:	0.		
Sample date:	14-JAN-13	Finding:	34.
Chemical:	SODIUM	Report units:	MG/L
Dlr:	0.		
Sample date:	14-JAN-13	Finding:	1.4
Chemical:	POTASSIUM	Report units:	MG/L
Dlr:	0.		

Sample date:	14-JAN-13	Finding:	53.
Chemical:	CHLORIDE	Report units:	MG/L
Dlr:	0.		
Sample date:	14-JAN-13	Finding:	28.
Chemical:	SULFATE	Report units:	MG/L
Dlr:	0.5		
Sample date:	14-JAN-13	Finding:	0.13
Chemical:	FLUORIDE (F) (NATURAL-SOURCE)	Report units:	MG/L
Dlr:	0.1		
Sample date:	14-JAN-13	Finding:	2.6
Chemical:	GROSS ALPHA COUNTING ERROR	Report units:	PCI/L
Dlr:	0.		
Sample date:	14-JAN-13	Finding:	1.
Chemical:	GROSS BETA COUNTING ERROR	Report units:	PCI/L
Dlr:	0.		
Sample date:	14-JAN-13	Finding:	410.
Chemical:	TOTAL DISSOLVED SOLIDS	Report units:	MG/L
Dlr:	0.		
Sample date:	14-JAN-13	Finding:	1.
Chemical:	LANGELIER INDEX @ 60 C	Report units:	Not Reported
Dlr:	0.		
Sample date:	14-JAN-13	Finding:	9500.
Chemical:	CARBON DIOXIDE	Report units:	UG/L
Dlr:	0.		
Sample date:	14-JAN-13	Finding:	0.76
Chemical:	TURBIDITY, LABORATORY	Report units:	NTU
Dlr:	0.1		
Sample date:	14-JAN-13	Finding:	12.
Chemical:	AGGRSSIVE INDEX (CORROSIVITY)	Report units:	Not Reported
Dlr:	0.		
Sample date:	14-JAN-13	Finding:	3800.
Chemical:	NITRATE + NITRITE (AS N)	Report units:	MG/L
Dlr:	0.4		
Sample date:	14-JAN-13	Finding:	3.
Chemical:	GROSS ALPHA MDA95	Report units:	PCI/L
Dlr:	0.		
Sample date:	14-JAN-13	Finding:	700.
Chemical:	SPECIFIC CONDUCTANCE	Report units:	US
Dlr:	0.		

R154
West
1/2 - 1 Mile
Higher

CA WELLS **CAEDF0000084545**

Well ID:	SL720641214-LQ-2B	Well Type:	MONITORING
Source:	EDF	Other Name:	LQ-2B
GAMA PFAS Testing:	Not Reported		
Groundwater Quality Data:	https://gamagroundwater.waterboards.ca.gov/gama/gamamap/public/GamaDataDisplay.asp?dataset=EDF&samp_date=&global_id=SL720641214&assigned_name=LQ-2B&store_num=		

GeoTracker Data: https://geotracker.waterboards.ca.gov/profile_report.asp?cmd=MWEDFResults&global_id=SL720641214&assigned_name=LQ-2B

R155
West
1/2 - 1 Mile
Higher

CA WELLS **CAEDF0000119859**

Well ID: SL720641214-LQ-1B
Well Type: MONITORING
Source: EDF
Other Name: LQ-1B
GAMA PFAS Testing: Not Reported
Groundwater Quality Data: https://gamagroundwater.waterboards.ca.gov/gama/gamamap/public/GamaDataDisplay.asp?dataset=EDF&samp_date=&global_id=SL720641214&assigned_name=LQ-1B&store_num=
GeoTracker Data: https://geotracker.waterboards.ca.gov/profile_report.asp?cmd=MWEDFResults&global_id=SL720641214&assigned_name=LQ-1B

P156
WSW
1/2 - 1 Mile
Higher

CA WELLS **CAEDF0000120111**

Well ID: SL721101218-T-2A
Well Type: MONITORING
Source: EDF
Other Name: T-2A
GAMA PFAS Testing: Not Reported
Groundwater Quality Data: https://gamagroundwater.waterboards.ca.gov/gama/gamamap/public/GamaDataDisplay.asp?dataset=EDF&samp_date=&global_id=SL721101218&assigned_name=T-2A&store_num=
GeoTracker Data: https://geotracker.waterboards.ca.gov/profile_report.asp?cmd=MWEDFResults&global_id=SL721101218&assigned_name=T-2A

Q157
NNW
1/2 - 1 Mile
Lower

CA WELLS **CADDW0000005436**

Well ID: 4310012-026
Well Type: MUNICIPAL
Source: Department of Health Services
Other Name: WELL 24
GAMA PFAS Testing: Not Reported
Groundwater Quality Data: https://gamagroundwater.waterboards.ca.gov/gama/gamamap/public/GamaDataDisplay.asp?dataset=DHS&samp_date=&global_id=&assigned_name=4310012-026&store_num=
GeoTracker Data: Not Reported

N158
WSW
1/2 - 1 Mile
Higher

CA WELLS **CAEDF0000002485**

Well ID: SL720641214-E-9AR
Well Type: MONITORING
Source: EDF
Other Name: E-9AR
GAMA PFAS Testing: Not Reported
Groundwater Quality Data: https://gamagroundwater.waterboards.ca.gov/gama/gamamap/public/GamaDataDisplay.asp?dataset=EDF&samp_date=&global_id=SL720641214&assigned_name=E-9AR&store_num=
GeoTracker Data: https://geotracker.waterboards.ca.gov/profile_report.asp?cmd=MWEDFResults&global_id=SL720641214&assigned_name=E-9AR

Map ID
Direction
Distance
Elevation | Database | EDR ID Number

P159
WSW
1/2 - 1 Mile
Higher

CA WELLS **CAEDF0000129245**

Well ID:	SL721101218-MW-OS-11A3	Well Type:	MONITORING
Source:	EDF	Other Name:	MW-OS-11A3
GAMA PFAS Testing:	Not Reported		
Groundwater Quality Data:	https://gamagroundwater.waterboards.ca.gov/gama/gamamap/public/GamaDataDisplay.asp?dataset=EDF&samp_date=&global_id=SL721101218&assigned_name=MW-OS-11A3&store_num=		
GeoTracker Data:	https://geotracker.waterboards.ca.gov/profile_report.asp?cmd=MWEDFResults&global_id=SL721101218&assigned_name=MW-OS-11A3		

P160
WSW
1/2 - 1 Mile
Higher

CA WELLS **CAEDF0000122329**

Well ID:	SL721101218-MW-OS-11A1	Well Type:	MONITORING
Source:	EDF	Other Name:	MW-OS-11A1
GAMA PFAS Testing:	Not Reported		
Groundwater Quality Data:	https://gamagroundwater.waterboards.ca.gov/gama/gamamap/public/GamaDataDisplay.asp?dataset=EDF&samp_date=&global_id=SL721101218&assigned_name=MW-OS-11A1&store_num=		
GeoTracker Data:	https://geotracker.waterboards.ca.gov/profile_report.asp?cmd=MWEDFResults&global_id=SL721101218&assigned_name=MW-OS-11A1		

P161
WSW
1/2 - 1 Mile
Higher

CA WELLS **CAEDF0000136655**

Well ID:	SL720641214-W-8B	Well Type:	MONITORING
Source:	EDF	Other Name:	W-8B
GAMA PFAS Testing:	Not Reported		
Groundwater Quality Data:	https://gamagroundwater.waterboards.ca.gov/gama/gamamap/public/GamaDataDisplay.asp?dataset=EDF&samp_date=&global_id=SL720641214&assigned_name=W-8B&store_num=		
GeoTracker Data:	https://geotracker.waterboards.ca.gov/profile_report.asp?cmd=MWEDFResults&global_id=SL720641214&assigned_name=W-8B		

P162
WSW
1/2 - 1 Mile
Higher

CA WELLS **CAEDF0000127960**

Well ID:	SL721101218-MW-OS-12A3	Well Type:	MONITORING
Source:	EDF	Other Name:	MW-OS-12A3
GAMA PFAS Testing:	Not Reported		
Groundwater Quality Data:	https://gamagroundwater.waterboards.ca.gov/gama/gamamap/public/GamaDataDisplay.asp?dataset=EDF&samp_date=&global_id=SL721101218&assigned_name=MW-OS-12A3&store_num=		
GeoTracker Data:	https://geotracker.waterboards.ca.gov/profile_report.asp?cmd=MWEDFResults&global_id=SL721101218&assigned_name=MW-OS-12A3		

Map ID
Direction
Distance
Elevation | Database | EDR ID Number

P163
WSW
1/2 - 1 Mile
Higher

CA WELLS **CAEDF0000143334**

Well ID:	SL721101218-MW-OS-12A1	Well Type:	MONITORING
Source:	EDF	Other Name:	MW-OS-12A1
GAMA PFAS Testing:	Not Reported		
Groundwater Quality Data:	https://gamagroundwater.waterboards.ca.gov/gama/gamamap/public/GamaDataDisplay.asp?dataset=EDF&samp_date=&global_id=SL721101218&assigned_name=MW-OS-12A1&store_num=		
GeoTracker Data:	https://geotracker.waterboards.ca.gov/profile_report.asp?cmd=MWEDFResults&global_id=SL721101218&assigned_name=MW-OS-12A1		

P164
WSW
1/2 - 1 Mile
Higher

CA WELLS **CAEDF0000046658**

Well ID:	SL720641214-W-4A	Well Type:	MONITORING
Source:	EDF	Other Name:	W-4A
GAMA PFAS Testing:	Not Reported		
Groundwater Quality Data:	https://gamagroundwater.waterboards.ca.gov/gama/gamamap/public/GamaDataDisplay.asp?dataset=EDF&samp_date=&global_id=SL720641214&assigned_name=W-4A&store_num=		
GeoTracker Data:	https://geotracker.waterboards.ca.gov/profile_report.asp?cmd=MWEDFResults&global_id=SL720641214&assigned_name=W-4A		

S165
WSW
1/2 - 1 Mile
Higher

CA WELLS **CAEDF0000104020**

Well ID:	SL720641214-W-3A	Well Type:	MONITORING
Source:	EDF	Other Name:	W-3A
GAMA PFAS Testing:	Not Reported		
Groundwater Quality Data:	https://gamagroundwater.waterboards.ca.gov/gama/gamamap/public/GamaDataDisplay.asp?dataset=EDF&samp_date=&global_id=SL720641214&assigned_name=W-3A&store_num=		
GeoTracker Data:	https://geotracker.waterboards.ca.gov/profile_report.asp?cmd=MWEDFResults&global_id=SL720641214&assigned_name=W-3A		

S166
WSW
1/2 - 1 Mile
Higher

CA WELLS **CAEDF0000044033**

Well ID:	SL720641214-W-7A	Well Type:	MONITORING
Source:	EDF	Other Name:	W-7A
GAMA PFAS Testing:	Not Reported		
Groundwater Quality Data:	https://gamagroundwater.waterboards.ca.gov/gama/gamamap/public/GamaDataDisplay.asp?dataset=EDF&samp_date=&global_id=SL720641214&assigned_name=W-7A&store_num=		
GeoTracker Data:	https://geotracker.waterboards.ca.gov/profile_report.asp?cmd=MWEDFResults&global_id=SL720641214&assigned_name=W-7A		

Map ID
Direction
Distance
Elevation | Database | EDR ID Number

P167
WSW
1/2 - 1 Mile
Higher

CA WELLS **CAEDF0000075802**

Well ID:	SL720641214-W-15A	Well Type:	MONITORING
Source:	EDF	Other Name:	W-15A
GAMA PFAS Testing:	Not Reported		
Groundwater Quality Data:	https://gamagroundwater.waterboards.ca.gov/gama/gamamap/public/GamaDataDisplay.asp?dataset=EDF&samp_date=&global_id=SL720641214&assigned_name=W-15A&store_num=		
GeoTracker Data:	https://geotracker.waterboards.ca.gov/profile_report.asp?cmd=MWEDFResults&global_id=SL720641214&assigned_name=W-15A		

T168
WNW
1/2 - 1 Mile
Higher

CA WELLS **CAEDF0000129627**

Well ID:	SL720641214-S-4C	Well Type:	MONITORING
Source:	EDF	Other Name:	S-4C
GAMA PFAS Testing:	Not Reported		
Groundwater Quality Data:	https://gamagroundwater.waterboards.ca.gov/gama/gamamap/public/GamaDataDisplay.asp?dataset=EDF&samp_date=&global_id=SL720641214&assigned_name=S-4C&store_num=		
GeoTracker Data:	https://geotracker.waterboards.ca.gov/profile_report.asp?cmd=MWEDFResults&global_id=SL720641214&assigned_name=S-4C		

T169
WNW
1/2 - 1 Mile
Higher

CA WELLS **CAEDF0000086702**

Well ID:	SL720641214-S-3B	Well Type:	MONITORING
Source:	EDF	Other Name:	S-3B
GAMA PFAS Testing:	Not Reported		
Groundwater Quality Data:	https://gamagroundwater.waterboards.ca.gov/gama/gamamap/public/GamaDataDisplay.asp?dataset=EDF&samp_date=&global_id=SL720641214&assigned_name=S-3B&store_num=		
GeoTracker Data:	https://geotracker.waterboards.ca.gov/profile_report.asp?cmd=MWEDFResults&global_id=SL720641214&assigned_name=S-3B		

U170
ESE
1/2 - 1 Mile
Lower

CA WELLS **CADDW0000001159**

Well ID:	4310012-008	Well Type:	MUNICIPAL
Source:	Department of Health Services		
Other Name:	WELL 08	GAMA PFAS Testing:	Not Reported
Groundwater Quality Data:	https://gamagroundwater.waterboards.ca.gov/gama/gamamap/public/GamaDataDisplay.asp?dataset=DHS&samp_date=&global_id=&assigned_name=4310012-008&store_num=		
GeoTracker Data:	Not Reported		

Map ID
Direction
Distance
Elevation | Database | EDR ID Number

U171
ESE
1/2 - 1 Mile
Lower

CA WELLS **CALLNL000000923**

Well ID:	101032	Well Type:	MUNICIPAL
Source:	Lawrence Livermore National Laboratory		
Other Name:	07S/01W-09N01 M	GAMA PFAS Testing:	Not Reported
Groundwater Quality Data:	Not Reported		
GeoTracker Data:	Not Reported		
Chemical:	Helium-3/Helium-4	Results:	.00000142096
Units:	atom ratio	Date:	10/04/2001
Chemical:	Xenon	Results:	.00000000834151
Units:	cm3STP/g	Date:	10/04/2001
Chemical:	Neon	Results:	.00000051576
Units:	cm3STP/g	Date:	10/04/2001
Chemical:	Krypton	Results:	.000000115006
Units:	cm3STP/g	Date:	10/04/2001
Chemical:	Tritium (Hydrogen 3)	Results:	3.93
Units:	pCi/L	Date:	01/08/2002
Chemical:	Argon	Results:	.000480508
Units:	cm3STP/g	Date:	10/04/2001
Chemical:	Helium-4	Results:	.000000129347
Units:	cm3STP/g	Date:	10/04/2001

172
WNW
1/2 - 1 Mile
Higher

CA WELLS **CAEDF0000037424**

Well ID:	SL720641214-IQ-1B	Well Type:	MONITORING
Source:	EDF	Other Name:	IQ-1B
GAMA PFAS Testing:	Not Reported		
Groundwater Quality Data:	https://gamagroundwater.waterboards.ca.gov/gama/gamamap/public/GamaDataDisplay.asp?dataset=EDF&samp_date=&global_id=SL720641214&assigned_name=IQ-1B&store_num=		
GeoTracker Data:	https://geotracker.waterboards.ca.gov/profile_report.asp?cmd=MWEDFResults&global_id=SL720641214&assigned_name=IQ-1B		

Map ID
Direction
Distance
Elevation

	Database	EDR ID Number
U173 **ESE** **1/2 - 1 Mile** **Lower**	**CA WELLS**	**7734**

Seq:	7734	Prim sta c:	07S/01W-09N01 M
Frds no:	4310012008	County:	43
District:	05	User id:	HEN
System no:	4310012	Water type:	G
Source nam:	WELL 08	Station ty:	WELL/AMBNT/MUN/INTAKE/SUPPLY
Latitude:	372004.0	Longitude:	1215900.0
Precision:	5	Status:	AU
Comment 1:	Not Reported	Comment 2:	Not Reported
Comment 3:	Not Reported	Comment 4:	Not Reported
Comment 5:	Not Reported	Comment 6:	Not Reported
Comment 7:	Not Reported		
System no:	4310012	System nam:	City Of Santa Clara
Hqname:	Not Reported	Address:	1500 WARBURTON AVE
City:	SANTA CLARA	State:	CA
Zip:	95050	Zip ext:	Not Reported
Pop serv:	94925	Connection:	23702
Area serve:	SANTA CLARA CITY		
Sample date:	23-AUG-17	Finding:	3.5
Chemical:	NITRATE (AS N)	Report units:	MG/L
Dlr:	0.4		
Sample date:	18-AUG-16	Finding:	43.
Chemical:	CHLORIDE	Report units:	MG/L
Dlr:	0.		
Sample date:	18-AUG-16	Finding:	1.3
Chemical:	POTASSIUM	Report units:	MG/L
Dlr:	0.		
Sample date:	18-AUG-16	Finding:	31.
Chemical:	SODIUM	Report units:	MG/L
Dlr:	0.		
Sample date:	18-AUG-16	Finding:	20.
Chemical:	MAGNESIUM	Report units:	MG/L
Dlr:	0.		
Sample date:	18-AUG-16	Finding:	69.
Chemical:	CALCIUM	Report units:	MG/L
Dlr:	0.		
Sample date:	18-AUG-16	Finding:	250.
Chemical:	HARDNESS (TOTAL) AS CACO3	Report units:	MG/L
Dlr:	0.		
Sample date:	18-AUG-16	Finding:	3.8
Chemical:	NITRATE (AS N)	Report units:	MG/L
Dlr:	0.4		
Sample date:	18-AUG-16	Finding:	250.
Chemical:	BICARBONATE ALKALINITY	Report units:	MG/L
Dlr:	0.		

Sample date:	18-AUG-16	Finding:	200.
Chemical:	ALKALINITY (TOTAL) AS CACO3	Report units:	MG/L
Dlr:	0.		
Sample date:	18-AUG-16	Finding:	8.
Chemical:	PH, LABORATORY	Report units:	Not Reported
Dlr:	0.		
Sample date:	18-AUG-16	Finding:	620.
Chemical:	SPECIFIC CONDUCTANCE	Report units:	US
Dlr:	0.		
Sample date:	18-AUG-16	Finding:	0.15
Chemical:	FLUORIDE (F) (NATURAL-SOURCE)	Report units:	MG/L
Dlr:	0.1		
Sample date:	18-AUG-16	Finding:	33.
Chemical:	SULFATE	Report units:	MG/L
Dlr:	0.5		
Sample date:	18-AUG-16	Finding:	13.
Chemical:	AGGRSSIVE INDEX (CORROSIVITY)	Report units:	Not Reported
Dlr:	0.		
Sample date:	18-AUG-16	Finding:	380.
Chemical:	TOTAL DISSOLVED SOLIDS	Report units:	MG/L
Dlr:	0.		
Sample date:	18-AUG-16	Finding:	1.2
Chemical:	LANGELIER INDEX @ 60 C	Report units:	Not Reported
Dlr:	0.		
Sample date:	18-AUG-16	Finding:	3.8
Chemical:	NITRATE + NITRITE (AS N)	Report units:	MG/L
Dlr:	0.4		
Sample date:	06-AUG-15	Finding:	21.
Chemical:	NITRATE (AS NO3)	Report units:	MG/L
Dlr:	2.		
Sample date:	04-SEP-13	Finding:	3800.
Chemical:	NITRATE + NITRITE (AS N)	Report units:	MG/L
Dlr:	0.4		
Sample date:	04-SEP-13	Finding:	12.
Chemical:	AGGRSSIVE INDEX (CORROSIVITY)	Report units:	Not Reported
Dlr:	0.		
Sample date:	04-SEP-13	Finding:	12000.
Chemical:	CARBON DIOXIDE	Report units:	UG/L
Dlr:	0.		
Sample date:	04-SEP-13	Finding:	6.9e-002
Chemical:	LANGELIER INDEX @ 60 C	Report units:	Not Reported
Dlr:	0.		
Sample date:	04-SEP-13	Finding:	360.
Chemical:	TOTAL DISSOLVED SOLIDS	Report units:	MG/L
Dlr:	0.		
Sample date:	04-SEP-13	Finding:	110.
Chemical:	BARIUM	Report units:	UG/L

Dlr:	100.		
Sample date:	04-SEP-13	Finding:	0.15
Chemical:	FLUORIDE (F) (NATURAL-SOURCE)	Report units:	MG/L
Dlr:	0.1		
Sample date:	04-SEP-13	Finding:	32.
Chemical:	SULFATE	Report units:	MG/L
Dlr:	0.5		
Sample date:	04-SEP-13	Finding:	41.
Chemical:	CHLORIDE	Report units:	MG/L
Dlr:	0.		
Sample date:	04-SEP-13	Finding:	1.4
Chemical:	POTASSIUM	Report units:	MG/L
Dlr:	0.		
Sample date:	04-SEP-13	Finding:	30.
Chemical:	SODIUM	Report units:	MG/L
Dlr:	0.		
Sample date:	04-SEP-13	Finding:	19.
Chemical:	MAGNESIUM	Report units:	MG/L
Dlr:	0.		
Sample date:	04-SEP-13	Finding:	66.
Chemical:	CALCIUM	Report units:	MG/L
Dlr:	0.		
Sample date:	04-SEP-13	Finding:	240.
Chemical:	HARDNESS (TOTAL) AS CACO3	Report units:	MG/L
Dlr:	0.		
Sample date:	04-SEP-13	Finding:	110.
Chemical:	BICARBONATE ALKALINITY	Report units:	MG/L
Dlr:	0.		
Sample date:	04-SEP-13	Finding:	94.
Chemical:	ALKALINITY (TOTAL) AS CACO3	Report units:	MG/L
Dlr:	0.		
Sample date:	04-SEP-13	Finding:	7.2
Chemical:	PH, LABORATORY	Report units:	Not Reported
Dlr:	0.		
Sample date:	04-SEP-13	Finding:	710.
Chemical:	SPECIFIC CONDUCTANCE	Report units:	US
Dlr:	0.		
Sample date:	04-SEP-13	Finding:	0.41
Chemical:	TURBIDITY, LABORATORY	Report units:	NTU
Dlr:	0.1		
Sample date:	13-FEB-13	Finding:	24.
Chemical:	NITRATE (AS NO3)	Report units:	MG/L
Dlr:	2.		
Sample date:	14-NOV-12	Finding:	25.
Chemical:	NITRATE (AS NO3)	Report units:	MG/L
Dlr:	2.		

Map ID
Direction
Distance
Elevation | Database | EDR ID Number

V174
West
1/2 - 1 Mile
Higher

CA WELLS **CAEDF0000096812**

Well ID:	SL720641214-PH-1B	Well Type:	MONITORING
Source:	EDF	Other Name:	PH-1B
GAMA PFAS Testing:	Not Reported		
Groundwater Quality Data:	https://gamagroundwater.waterboards.ca.gov/gama/gamamap/public/GamaDataDisplay.asp?dataset=EDF&samp_date=&global_id=SL720641214&assigned_name=PH-1B&store_num=		
GeoTracker Data:	https://geotracker.waterboards.ca.gov/profile_report.asp?cmd=MWEDFResults&global_id=SL720641214&assigned_name=PH-1B		

175
North
1/2 - 1 Mile
Lower

CA WELLS **CADWR0000004518**

Well ID:	07S01W05Q002M	Well Type:	UNK
Source:	Department of Water Resources		
Other Name:	07S01W05Q002M	GAMA PFAS Testing:	Not Reported
Groundwater Quality Data:	https://gamagroundwater.waterboards.ca.gov/gama/gamamap/public/GamaDataDisplay.asp?dataset=DWR&samp_date=&global_id=&assigned_name=07S01W05Q002M&store_num=		
GeoTracker Data:	Not Reported		

W176
SSE
1/2 - 1 Mile
Higher

CA WELLS **CADDW0000006877**

Well ID:	4310012-010	Well Type:	MUNICIPAL
Source:	Department of Health Services		
Other Name:	WELL 09-02	GAMA PFAS Testing:	Not Reported
Groundwater Quality Data:	https://gamagroundwater.waterboards.ca.gov/gama/gamamap/public/GamaDataDisplay.asp?dataset=DHS&samp_date=&global_id=&assigned_name=4310012-010&store_num=		
GeoTracker Data:	Not Reported		

V177
West
1/2 - 1 Mile
Higher

CA WELLS **CAEDF0000024399**

Well ID:	SL720641214-PL-1B	Well Type:	MONITORING
Source:	EDF	Other Name:	PL-1B
GAMA PFAS Testing:	Not Reported		
Groundwater Quality Data:	https://gamagroundwater.waterboards.ca.gov/gama/gamamap/public/GamaDataDisplay.asp?dataset=EDF&samp_date=&global_id=SL720641214&assigned_name=PL-1B&store_num=		
GeoTracker Data:	https://geotracker.waterboards.ca.gov/profile_report.asp?cmd=MWEDFResults&global_id=SL720641214&assigned_name=PL-1B		

Map ID
Direction
Distance
Elevation | Database | EDR ID Number

V178
West
1/2 - 1 Mile
Higher

CA WELLS **CAEDF0000063702**

Well ID:	SL720641214-PL-2C	Well Type:	MONITORING
Source:	EDF	Other Name:	PL-2C
GAMA PFAS Testing:	Not Reported		
Groundwater Quality Data:	https://gamagroundwater.waterboards.ca.gov/gama/gamamap/public/GamaDataDisplay.asp?dataset=EDF&samp_date=&global_id=SL720641214&assigned_name=PL-2C&store_num=		
GeoTracker Data:	https://geotracker.waterboards.ca.gov/profile_report.asp?cmd=MWEDFResults&global_id=SL720641214&assigned_name=PL-2C		

W179
SSE
1/2 - 1 Mile
Higher

CA WELLS **7758**

Seq:	7758	Prim sta c:	07S/01W-17A02 M
Frds no:	4310012010	County:	43
District:	05	User id:	HEN
System no:	4310012	Water type:	G
Source nam:	WELL 09-02	Station ty:	WELL/AMBNT/MUN/INTAKE
Latitude:	371948.0	Longitude:	1215918.0
Precision:	4	Status:	AU
Comment 1:	Not Reported	Comment 2:	Not Reported
Comment 3:	Not Reported	Comment 4:	Not Reported
Comment 5:	Not Reported	Comment 6:	Not Reported
Comment 7:	Not Reported		

System no:	4310012	System nam:	City Of Santa Clara
Hqname:	Not Reported	Address:	1500 WARBURTON AVE
City:	SANTA CLARA	State:	CA
Zip:	95050	Zip ext:	Not Reported
Pop serv:	94925	Connection:	23702
Area serve:	SANTA CLARA CITY		

Sample date:	07-FEB-18	Finding:	5.2
Chemical:	NITRATE (AS N)	Report units:	MG/L
Dlr:	0.4		

Sample date:	20-NOV-17	Finding:	5.6
Chemical:	NITRATE (AS N)	Report units:	MG/L
Dlr:	0.4		

Sample date:	14-AUG-17	Finding:	5.8
Chemical:	NITRATE (AS N)	Report units:	MG/L
Dlr:	0.4		

Sample date:	25-MAY-17	Finding:	5.8
Chemical:	NITRATE (AS N)	Report units:	MG/L
Dlr:	0.4		

Sample date:	15-AUG-16	Finding:	410.
Chemical:	TOTAL DISSOLVED SOLIDS	Report units:	MG/L
Dlr:	0.		

Sample date:	15-AUG-16	Finding:	0.16

Chemical:	FLUORIDE (F) (NATURAL-SOURCE)	Report units:	MG/L
Dlr:	0.1		
Sample date:	15-AUG-16	Finding:	42.
Chemical:	SULFATE	Report units:	MG/L
Dlr:	0.5		
Sample date:	15-AUG-16	Finding:	55.
Chemical:	CHLORIDE	Report units:	MG/L
Dlr:	0.		
Sample date:	15-AUG-16	Finding:	28.
Chemical:	SODIUM	Report units:	MG/L
Dlr:	0.		
Sample date:	15-AUG-16	Finding:	19.
Chemical:	MAGNESIUM	Report units:	MG/L
Dlr:	0.		
Sample date:	15-AUG-16	Finding:	81.
Chemical:	CALCIUM	Report units:	MG/L
Dlr:	0.		
Sample date:	15-AUG-16	Finding:	280.
Chemical:	HARDNESS (TOTAL) AS CACO3	Report units:	MG/L
Dlr:	0.		
Sample date:	15-AUG-16	Finding:	6.1
Chemical:	NITRATE (AS N)	Report units:	MG/L
Dlr:	0.4		
Sample date:	15-AUG-16	Finding:	2.5
Chemical:	CARBONATE ALKALINITY	Report units:	MG/L
Dlr:	0.		
Sample date:	15-AUG-16	Finding:	240.
Chemical:	BICARBONATE ALKALINITY	Report units:	MG/L
Dlr:	0.		
Sample date:	15-AUG-16	Finding:	200.
Chemical:	ALKALINITY (TOTAL) AS CACO3	Report units:	MG/L
Dlr:	0.		
Sample date:	15-AUG-16	Finding:	8.2
Chemical:	PH, LABORATORY	Report units:	Not Reported
Dlr:	0.		
Sample date:	15-AUG-16	Finding:	690.
Chemical:	SPECIFIC CONDUCTANCE	Report units:	US
Dlr:	0.		
Sample date:	15-AUG-16	Finding:	1.4
Chemical:	LANGELIER INDEX @ 60 C	Report units:	Not Reported
Dlr:	0.		
Sample date:	15-AUG-16	Finding:	0.11
Chemical:	TURBIDITY, LABORATORY	Report units:	NTU
Dlr:	0.1		
Sample date:	15-AUG-16	Finding:	13.
Chemical:	AGGRSSIVE INDEX (CORROSIVITY)	Report units:	Not Reported
Dlr:	0.		

Sample date:	15-AUG-16	Finding:	6.1
Chemical:	NITRATE + NITRITE (AS N)	Report units:	MG/L
Dlr:	0.4		
Sample date:	15-AUG-16	Finding:	1.3
Chemical:	POTASSIUM	Report units:	MG/L
Dlr:	0.		
Sample date:	05-AUG-15	Finding:	24.
Chemical:	NITRATE (AS NO3)	Report units:	MG/L
Dlr:	2.		
Sample date:	29-SEP-14	Finding:	29.
Chemical:	NITRATE (AS NO3)	Report units:	MG/L
Dlr:	2.		
Sample date:	04-SEP-13	Finding:	0.3
Chemical:	TURBIDITY, LABORATORY	Report units:	NTU
Dlr:	0.1		
Sample date:	04-SEP-13	Finding:	11000.
Chemical:	CARBON DIOXIDE	Report units:	UG/L
Dlr:	0.		
Sample date:	04-SEP-13	Finding:	24.
Chemical:	NITRATE (AS NO3)	Report units:	MG/L
Dlr:	2.		
Sample date:	04-SEP-13	Finding:	8.6e-002
Chemical:	LANGELIER INDEX @ 60 C	Report units:	Not Reported
Dlr:	0.		
Sample date:	04-SEP-13	Finding:	370.
Chemical:	TOTAL DISSOLVED SOLIDS	Report units:	MG/L
Dlr:	0.		
Sample date:	04-SEP-13	Finding:	0.15
Chemical:	FLUORIDE (F) (NATURAL-SOURCE)	Report units:	MG/L
Dlr:	0.1		
Sample date:	04-SEP-13	Finding:	33.
Chemical:	SULFATE	Report units:	MG/L
Dlr:	0.5		
Sample date:	04-SEP-13	Finding:	39.
Chemical:	CHLORIDE	Report units:	MG/L
Dlr:	0.		
Sample date:	04-SEP-13	Finding:	1.4
Chemical:	POTASSIUM	Report units:	MG/L
Dlr:	0.		
Sample date:	04-SEP-13	Finding:	29.
Chemical:	SODIUM	Report units:	MG/L
Dlr:	0.		
Sample date:	04-SEP-13	Finding:	17.
Chemical:	MAGNESIUM	Report units:	MG/L
Dlr:	0.		
Sample date:	04-SEP-13	Finding:	70.
Chemical:	CALCIUM	Report units:	MG/L

Dlr:	0.		
Sample date:	04-SEP-13	Finding:	240.
Chemical:	HARDNESS (TOTAL) AS CACO3	Report units:	MG/L
Dlr:	0.		
Sample date:	04-SEP-13	Finding:	110.
Chemical:	BICARBONATE ALKALINITY	Report units:	MG/L
Dlr:	0.		
Sample date:	04-SEP-13	Finding:	91.
Chemical:	ALKALINITY (TOTAL) AS CACO3	Report units:	MG/L
Dlr:	0.		
Sample date:	04-SEP-13	Finding:	7.2
Chemical:	PH, LABORATORY	Report units:	Not Reported
Dlr:	0.		
Sample date:	04-SEP-13	Finding:	710.
Chemical:	SPECIFIC CONDUCTANCE	Report units:	US
Dlr:	0.		
Sample date:	04-SEP-13	Finding:	5400.
Chemical:	NITRATE + NITRITE (AS N)	Report units:	MG/L
Dlr:	0.4		
Sample date:	04-SEP-13	Finding:	12.
Chemical:	AGGRSSIVE INDEX (CORROSIVITY)	Report units:	Not Reported
Dlr:	0.		
Sample date:	20-FEB-13	Finding:	22.
Chemical:	NITRATE (AS NO3)	Report units:	MG/L
Dlr:	2.		
Sample date:	15-AUG-12	Finding:	25.
Chemical:	NITRATE (AS NO3)	Report units:	MG/L
Dlr:	2.		
Sample date:	13-FEB-12	Finding:	28.
Chemical:	NITRATE (AS NO3)	Report units:	MG/L
Dlr:	2.		

U180
ESE
1/2 - 1 Mile
Lower

CA WELLS 7757

Seq:	7757	Prim sta c:	07S/01W-17A01 M
Frds no:	4310012009	County:	43
District:	05	User id:	HEN
System no:	4310012	Water type:	G
Source nam:	WELL 09 - ABANDONED	Station ty:	WELL/AMBNT/MUN/INTAKE/SUPPLY
Latitude:	372000.0	Longitude:	1215900.0
Precision:	8	Status:	AB
Comment 1:	Not Reported	Comment 2:	Not Reported
Comment 3:	Not Reported	Comment 4:	Not Reported
Comment 5:	Not Reported	Comment 6:	Not Reported
Comment 7:	Not Reported		
System no:	4310012	System nam:	City Of Santa Clara
Hqname:	Not Reported	Address:	1500 WARBURTON AVE

City:	SANTA CLARA	State:	CA
Zip:	95050	Zip ext:	Not Reported
Pop serv:	94925	Connection:	23702
Area serve:	SANTA CLARA CITY		

181
West
1/2 - 1 Mile
Higher

CA WELLS **CAEDF0000103464**

Well ID:	SL720641214-KP-1B	Well Type:	MONITORING
Source:	EDF	Other Name:	KP-1B
GAMA PFAS Testing:	Not Reported		
Groundwater Quality Data:	https://gamagroundwater.waterboards.ca.gov/gama/gamamap/public/GamaDataDisplay.asp?dataset=EDF&samp_date=&global_id=SL720641214&assigned_name=KP-1B&store_num=		
GeoTracker Data:	https://geotracker.waterboards.ca.gov/profile_report.asp?cmd=MWEDFResults&global_id=SL720641214&assigned_name=KP-1B		

182
SE
1/2 - 1 Mile
Higher

CA WELLS **CADWR0000026289**

Well ID:	07S01W16D001M	Well Type:	UNK
Source:	Department of Water Resources		
Other Name:	07S01W16D001M	GAMA PFAS Testing:	Not Reported
Groundwater Quality Data:	https://gamagroundwater.waterboards.ca.gov/gama/gamamap/public/GamaDataDisplay.asp?dataset=DWR&samp_date=&global_id=&assigned_name=07S01W16D001M&store_num=		
GeoTracker Data:	Not Reported		

183
WNW
1/2 - 1 Mile
Higher

CA WELLS **CAEDF0000070010**

Well ID:	SL720641214-PG-1B	Well Type:	MONITORING
Source:	EDF	Other Name:	PG-1B
GAMA PFAS Testing:	Not Reported		
Groundwater Quality Data:	https://gamagroundwater.waterboards.ca.gov/gama/gamamap/public/GamaDataDisplay.asp?dataset=EDF&samp_date=&global_id=SL720641214&assigned_name=PG-1B&store_num=		
GeoTracker Data:	https://geotracker.waterboards.ca.gov/profile_report.asp?cmd=MWEDFResults&global_id=SL720641214&assigned_name=PG-1B		

184
ESE
1/2 - 1 Mile
Lower

CA WELLS **CADDW0000004462**

Well ID:	4310012-009	Well Type:	MUNICIPAL
Source:	Department of Health Services		
Other Name:	WELL 09 - DESTROYED	GAMA PFAS Testing:	Not Reported
Groundwater Quality Data:	https://gamagroundwater.waterboards.ca.gov/gama/gamamap/public/GamaDataDisplay.asp?dataset=DHS&samp_date=&global_id=&assigned_name=4310012-009&store_num=		
GeoTracker Data:	Not Reported		

GEOCHECK® - PHYSICAL SETTING SOURCE MAP FINDINGS

Map ID
Direction
Distance
Elevation | Database | EDR ID Number

185
ENE
1/2 - 1 Mile
Lower

CA WELLS **CADWR0000012429**

Well ID:	07S01W09C001M	Well Type:	UNK
Source:	Department of Water Resources		
Other Name:	07S01W09C001M	GAMA PFAS Testing:	Not Reported
Groundwater Quality Data:	https://gamagroundwater.waterboards.ca.gov/gama/gamamap/public/GamaDataDisplay.asp?dataset=DWR&samp_date=&global_id=&assigned_name=07S01W09C001M&store_num=		
GeoTracker Data:	Not Reported		

X186
SE
1/2 - 1 Mile
Lower

CA WELLS **7735**

Seq:	7735	Prim sta c:	07S/01W-09N02 M
Frds no:	4310012030	County:	43
District:	05	User id:	HEN
System no:	4310012	Water type:	G
Source nam:	WELL 29	Station ty:	WELL/AMBNT/MUN/INTAKE/SUPPLY
Latitude:	371952.0	Longitude:	1215859.0
Precision:	5	Status:	AU
Comment 1:	Not Reported	Comment 2:	Not Reported
Comment 3:	Not Reported	Comment 4:	Not Reported
Comment 5:	Not Reported	Comment 6:	Not Reported
Comment 7:	Not Reported		

System no:	4310012	System nam:	City Of Santa Clara
Hqname:	Not Reported	Address:	1500 WARBURTON AVE
City:	SANTA CLARA	State:	CA
Zip:	95050	Zip ext:	Not Reported
Pop serv:	94925	Connection:	23702
Area serve:	SANTA CLARA CITY		

Sample date:	23-AUG-17	Finding:	3.8
Chemical:	NITRATE (AS N)	Report units:	MG/L
Dlr:	0.4		

Sample date:	24-APR-17	Finding:	3.8
Chemical:	NITRATE + NITRITE (AS N)	Report units:	MG/L
Dlr:	0.4		

Sample date:	24-APR-17	Finding:	13.
Chemical:	AGGRSSIVE INDEX (CORROSIVITY)	Report units:	Not Reported
Dlr:	0.		

Sample date:	24-APR-17	Finding:	0.75
Chemical:	TURBIDITY, LABORATORY	Report units:	NTU
Dlr:	0.1		

Sample date:	24-APR-17	Finding:	1.4
Chemical:	LANGELIER INDEX @ 60 C	Report units:	Not Reported
Dlr:	0.		

Sample date:	24-APR-17	Finding:	410.
Chemical:	TOTAL DISSOLVED SOLIDS	Report units:	MG/L

Dlr:	0.		
Sample date:	24-APR-17	Finding:	1.5
Chemical:	CHROMIUM, HEXAVALENT	Report units:	UG/L
Dlr:	1.		
Sample date:	24-APR-17	Finding:	0.19
Chemical:	FLUORIDE (F) (NATURAL-SOURCE)	Report units:	MG/L
Dlr:	0.1		
Sample date:	24-APR-17	Finding:	46.
Chemical:	SULFATE	Report units:	MG/L
Dlr:	0.5		
Sample date:	24-APR-17	Finding:	55.
Chemical:	CHLORIDE	Report units:	MG/L
Dlr:	0.		
Sample date:	24-APR-17	Finding:	1.2
Chemical:	POTASSIUM	Report units:	MG/L
Dlr:	0.		
Sample date:	24-APR-17	Finding:	23.
Chemical:	SODIUM	Report units:	MG/L
Dlr:	0.		
Sample date:	24-APR-17	Finding:	19.
Chemical:	MAGNESIUM	Report units:	MG/L
Dlr:	0.		
Sample date:	24-APR-17	Finding:	78.
Chemical:	CALCIUM	Report units:	MG/L
Dlr:	0.		
Sample date:	24-APR-17	Finding:	270.
Chemical:	HARDNESS (TOTAL) AS CACO3	Report units:	MG/L
Dlr:	0.		
Sample date:	24-APR-17	Finding:	3.8
Chemical:	NITRATE (AS N)	Report units:	MG/L
Dlr:	0.4		
Sample date:	24-APR-17	Finding:	2.
Chemical:	CARBONATE ALKALINITY	Report units:	MG/L
Dlr:	0.		
Sample date:	24-APR-17	Finding:	250.
Chemical:	BICARBONATE ALKALINITY	Report units:	MG/L
Dlr:	0.		
Sample date:	24-APR-17	Finding:	210.
Chemical:	ALKALINITY (TOTAL) AS CACO3	Report units:	MG/L
Dlr:	0.		
Sample date:	24-APR-17	Finding:	8.1
Chemical:	PH, LABORATORY	Report units:	Not Reported
Dlr:	0.		
Sample date:	24-APR-17	Finding:	680.
Chemical:	SPECIFIC CONDUCTANCE	Report units:	US
Dlr:	0.		

Sample date:	01-DEC-14	Finding:	1.3
Chemical:	CHROMIUM, HEXAVALENT	Report units:	UG/L
Dlr:	1.		
Sample date:	02-APR-14	Finding:	45.
Chemical:	SULFATE	Report units:	MG/L
Dlr:	0.5		
Sample date:	02-APR-14	Finding:	4200.
Chemical:	NITRATE + NITRITE (AS N)	Report units:	MG/L
Dlr:	0.4		
Sample date:	02-APR-14	Finding:	13.
Chemical:	AGGRSSIVE INDEX (CORROSIVITY)	Report units:	Not Reported
Dlr:	0.		
Sample date:	02-APR-14	Finding:	0.44
Chemical:	TURBIDITY, LABORATORY	Report units:	NTU
Dlr:	0.1		
Sample date:	02-APR-14	Finding:	1.2
Chemical:	LANGELIER INDEX @ 60 C	Report units:	Not Reported
Dlr:	0.		
Sample date:	02-APR-14	Finding:	390.
Chemical:	TOTAL DISSOLVED SOLIDS	Report units:	MG/L
Dlr:	0.		
Sample date:	02-APR-14	Finding:	0.17
Chemical:	FLUORIDE (F) (NATURAL-SOURCE)	Report units:	MG/L
Dlr:	0.1		
Sample date:	02-APR-14	Finding:	700.
Chemical:	SPECIFIC CONDUCTANCE	Report units:	US
Dlr:	0.		
Sample date:	02-APR-14	Finding:	57.
Chemical:	CHLORIDE	Report units:	MG/L
Dlr:	0.		
Sample date:	02-APR-14	Finding:	1.2
Chemical:	POTASSIUM	Report units:	MG/L
Dlr:	0.		
Sample date:	02-APR-14	Finding:	25.
Chemical:	SODIUM	Report units:	MG/L
Dlr:	0.		
Sample date:	02-APR-14	Finding:	21.
Chemical:	MAGNESIUM	Report units:	MG/L
Dlr:	0.		
Sample date:	02-APR-14	Finding:	86.
Chemical:	CALCIUM	Report units:	MG/L
Dlr:	0.		
Sample date:	02-APR-14	Finding:	300.
Chemical:	HARDNESS (TOTAL) AS CACO3	Report units:	MG/L
Dlr:	0.		
Sample date:	02-APR-14	Finding:	230.
Chemical:	BICARBONATE ALKALINITY	Report units:	MG/L

Dlr:	0.		
Sample date:	02-APR-14	Finding:	190.
Chemical:	ALKALINITY (TOTAL) AS CACO3	Report units:	MG/L
Dlr:	0.		
Sample date:	02-APR-14	Finding:	8.
Chemical:	PH, LABORATORY	Report units:	Not Reported
Dlr:	0.		

X187
SE
1/2 - 1 Mile
Lower

CA WELLS **CALLNL000000520**

Well ID:	101031	Well Type:	MUNICIPAL
Source:	Lawrence Livermore National Laboratory		
Other Name:	07S/01W-09N02 M	GAMA PFAS Testing:	Not Reported
Groundwater Quality Data:	Not Reported		
GeoTracker Data:	Not Reported		
Chemical:	Krypton	Results:	.000000120543
Units:	cm3STP/g	Date:	10/05/2001
Chemical:	Argon	Results:	.000482311
Units:	cm3STP/g	Date:	10/05/2001
Chemical:	Neon	Results:	.000000611523
Units:	cm3STP/g	Date:	10/05/2001
Chemical:	Tritium (Hydrogen 3)	Results:	8.02
Units:	pCi/L	Date:	01/08/2002
Chemical:	Helium-3/Helium-4	Results:	.00000153489
Units:	atom ratio	Date:	10/05/2001
Chemical:	Helium-4	Results:	.000000148807
Units:	cm3STP/g	Date:	10/05/2001
Chemical:	Xenon	Results:	.00000000637111
Units:	cm3STP/g	Date:	10/05/2001

X188
SE
1/2 - 1 Mile
Lower

CA WELLS **CADDW0000010095**

Well ID:	4310012-030	Well Type:	MUNICIPAL
Source:	Department of Health Services		
Other Name:	WELL 29	GAMA PFAS Testing:	Not Reported
Groundwater Quality Data:	https://gamagroundwater.waterboards.ca.gov/gama/gamamap/public/GamaDataDisplay.asp?dataset=DHS&samp_date=&global_id=&assigned_name=4310012-030&store_num=		

GeoTracker Data: Not Reported

Y189
NE
1/2 - 1 Mile
Lower

CA WELLS **CAUSGSN00016350**

Well ID:	USGS-372054121591101	Well Type:	UNK
Source:	United States Geological Survey		
Other Name:	USGS-372054121591101	GAMA PFAS Testing:	Not Reported
Groundwater Quality Data:	https://gamagroundwater.waterboards.ca.gov/gama/gamamap/public/GamaDataDisplay.asp?dataset=USGSNEW&samp_date=&global_id=&assigned_name=USGS-372054121591101&store_num=		
GeoTracker Data:	Not Reported		

Y190
NE
1/2 - 1 Mile
Lower

CA WELLS **CAUSGS000001293**

Well ID:	SFU-03	Well Type:	MUNICIPAL
Source:	United States Geological Survey		
Other Name:	SFU-03	GAMA PFAS Testing:	Not Reported
Groundwater Quality Data:	https://gamagroundwater.waterboards.ca.gov/gama/gamamap/public/GamaDataDisplay.asp?dataset=USGS&samp_date=&global_id=&assigned_name=SFU-03&store_num=		
GeoTracker Data:	Not Reported		

Y191
NE
1/2 - 1 Mile
Lower

CA WELLS **CALLNL000000275**

Well ID:	101034	Well Type:	MUNICIPAL
Source:	Lawrence Livermore National Laboratory		
Other Name:	07S/01W-04N02 M	GAMA PFAS Testing:	Not Reported
Groundwater Quality Data:	Not Reported		
GeoTracker Data:	Not Reported		

Chemical:	Tritium (Hydrogen 3)	Results:	5.77
Units:	pCi/L	Date:	01/08/2002
Chemical:	Argon	Results:	.000483119
Units:	cm3STP/g	Date:	10/05/2001
Chemical:	Helium-3/Helium-4	Results:	.00000149862
Units:	atom ratio	Date:	10/05/2001
Chemical:	Krypton	Results:	.00000011271
Units:	cm3STP/g	Date:	10/05/2001
Chemical:	Neon	Results:	.000000718355
Units:	cm3STP/g	Date:	10/05/2001

Chemical:	Helium-4	Results:	.000000172955
Units:	cm3STP/g	Date:	10/05/2001
Chemical:	Xenon	Results:	.00000000525165
Units:	cm3STP/g	Date:	10/05/2001

Y192
NE
1/2 - 1 Mile
Lower

CA WELLS **CADDW0000018426**

Well ID:	4310012-023	Well Type:	MUNICIPAL
Source:	Department of Health Services		
Other Name:	WELL 22-02	GAMA PFAS Testing:	Not Reported
Groundwater Quality Data:	https://gamagroundwater.waterboards.ca.gov/gama/gamamap/public/GamaDataDisplay.asp?dataset=DHS&samp_date=&global_id=&assigned_name=4310012-023&store_num=		
GeoTracker Data:	Not Reported		

Y193
NE
1/2 - 1 Mile
Lower

CA WELLS **7723**

Seq:	7723	Prim sta c:	07S/01W-04N02 M
Frds no:	4310012023	County:	43
District:	05	User id:	HEN
System no:	4310012	Water type:	G
Source nam:	WELL 22-02	Station ty:	WELL/AMBNT/MUN/INTAKE/SUPPLY
Latitude:	372055.0	Longitude:	1215907.0
Precision:	8	Status:	AU
Comment 1:	Not Reported	Comment 2:	Not Reported
Comment 3:	Not Reported	Comment 4:	Not Reported
Comment 5:	Not Reported	Comment 6:	Not Reported
Comment 7:	Not Reported		
System no:	4310012	System nam:	City Of Santa Clara
Hqname:	Not Reported	Address:	1500 WARBURTON AVE
City:	SANTA CLARA	State:	CA
Zip:	95050	Zip ext:	Not Reported
Pop serv:	94925	Connection:	23702
Area serve:	SANTA CLARA CITY		
Sample date:	17-AUG-17	Finding:	4.1
Chemical:	NITRATE (AS N)	Report units:	MG/L
Dlr:	0.4		
Sample date:	18-AUG-16	Finding:	0.15
Chemical:	FLUORIDE (F) (NATURAL-SOURCE)	Report units:	MG/L
Dlr:	0.1		
Sample date:	18-AUG-16	Finding:	34.
Chemical:	SULFATE	Report units:	MG/L
Dlr:	0.5		
Sample date:	18-AUG-16	Finding:	48.
Chemical:	CHLORIDE	Report units:	MG/L
Dlr:	0.		

Sample date:	18-AUG-16	Finding:	1.2
Chemical:	POTASSIUM	Report units:	MG/L
Dlr:	0.		
Sample date:	18-AUG-16	Finding:	27.
Chemical:	SODIUM	Report units:	MG/L
Dlr:	0.		
Sample date:	18-AUG-16	Finding:	18.
Chemical:	MAGNESIUM	Report units:	MG/L
Dlr:	0.		
Sample date:	18-AUG-16	Finding:	75.
Chemical:	CALCIUM	Report units:	MG/L
Dlr:	0.		
Sample date:	18-AUG-16	Finding:	260.
Chemical:	HARDNESS (TOTAL) AS CACO3	Report units:	MG/L
Dlr:	0.		
Sample date:	18-AUG-16	Finding:	4.3
Chemical:	NITRATE (AS N)	Report units:	MG/L
Dlr:	0.4		
Sample date:	18-AUG-16	Finding:	230.
Chemical:	BICARBONATE ALKALINITY	Report units:	MG/L
Dlr:	0.		
Sample date:	18-AUG-16	Finding:	190.
Chemical:	ALKALINITY (TOTAL) AS CACO3	Report units:	MG/L
Dlr:	0.		
Sample date:	18-AUG-16	Finding:	7.9
Chemical:	PH, LABORATORY	Report units:	Not Reported
Dlr:	0.		
Sample date:	18-AUG-16	Finding:	620.
Chemical:	SPECIFIC CONDUCTANCE	Report units:	US
Dlr:	0.		
Sample date:	18-AUG-16	Finding:	2.
Chemical:	ODOR THRESHOLD @ 60 C	Report units:	TON
Dlr:	1.		
Sample date:	18-AUG-16	Finding:	1.2
Chemical:	LANGELIER INDEX @ 60 C	Report units:	Not Reported
Dlr:	0.		
Sample date:	18-AUG-16	Finding:	380.
Chemical:	TOTAL DISSOLVED SOLIDS	Report units:	MG/L
Dlr:	0.		
Sample date:	18-AUG-16	Finding:	13.
Chemical:	AGGRSSIVE INDEX (CORROSIVITY)	Report units:	Not Reported
Dlr:	0.		
Sample date:	18-AUG-16	Finding:	4.3
Chemical:	NITRATE + NITRITE (AS N)	Report units:	MG/L
Dlr:	0.4		
Sample date:	15-AUG-13	Finding:	12.
Chemical:	AGGRSSIVE INDEX (CORROSIVITY)	Report units:	Not Reported

Dlr:	0.		
Sample date:	15-AUG-13	Finding:	0.14
Chemical:	TURBIDITY, LABORATORY	Report units:	NTU
Dlr:	0.1		
Sample date:	15-AUG-13	Finding:	20.
Chemical:	NITRATE (AS NO3)	Report units:	MG/L
Dlr:	2.		
Sample date:	15-AUG-13	Finding:	0.84
Chemical:	LANGELIER INDEX @ 60 C	Report units:	Not Reported
Dlr:	0.		
Sample date:	15-AUG-13	Finding:	370.
Chemical:	TOTAL DISSOLVED SOLIDS	Report units:	MG/L
Dlr:	0.		
Sample date:	15-AUG-13	Finding:	0.15
Chemical:	FLUORIDE (F) (NATURAL-SOURCE)	Report units:	MG/L
Dlr:	0.1		
Sample date:	15-AUG-13	Finding:	32.
Chemical:	SULFATE	Report units:	MG/L
Dlr:	0.5		
Sample date:	15-AUG-13	Finding:	45.
Chemical:	CHLORIDE	Report units:	MG/L
Dlr:	0.		
Sample date:	15-AUG-13	Finding:	1.5
Chemical:	POTASSIUM	Report units:	MG/L
Dlr:	0.		
Sample date:	15-AUG-13	Finding:	29.
Chemical:	SODIUM	Report units:	MG/L
Dlr:	0.		
Sample date:	15-AUG-13	Finding:	18.
Chemical:	MAGNESIUM	Report units:	MG/L
Dlr:	0.		
Sample date:	15-AUG-13	Finding:	73.
Chemical:	CALCIUM	Report units:	MG/L
Dlr:	0.		
Sample date:	15-AUG-13	Finding:	260.
Chemical:	HARDNESS (TOTAL) AS CACO3	Report units:	MG/L
Dlr:	0.		
Sample date:	15-AUG-13	Finding:	230.
Chemical:	BICARBONATE ALKALINITY	Report units:	MG/L
Dlr:	0.		
Sample date:	15-AUG-13	Finding:	190.
Chemical:	ALKALINITY (TOTAL) AS CACO3	Report units:	MG/L
Dlr:	0.		
Sample date:	15-AUG-13	Finding:	7.6
Chemical:	PH, LABORATORY	Report units:	Not Reported
Dlr:	0.		

Sample date:	15-AUG-13	Finding:	600.
Chemical:	SPECIFIC CONDUCTANCE	Report units:	US
Dlr:	0.		
Sample date:	15-AUG-13	Finding:	2.
Chemical:	ODOR THRESHOLD @ 60 C	Report units:	TON
Dlr:	1.		
Sample date:	15-AUG-13	Finding:	4400.
Chemical:	NITRATE + NITRITE (AS N)	Report units:	MG/L
Dlr:	0.4		

Z194
WNW
1/2 - 1 Mile
Higher

CA WELLS **CALLNL000001383**

Well ID:	101185	Well Type:	MUNICIPAL
Source:	Lawrence Livermore National Laboratory		
Other Name:	07S/01W-06R02 M	GAMA PFAS Testing:	Not Reported
Groundwater Quality Data:	Not Reported		
GeoTracker Data:	Not Reported		
Chemical:	Helium-4	Results:	.000000171804
Units:	cm3STP/g	Date:	08/13/2002
Chemical:	Krypton	Results:	.000000120807
Units:	cm3STP/g	Date:	08/13/2002
Chemical:	Argon	Results:	.000648901
Units:	cm3STP/g	Date:	08/13/2002
Chemical:	Xenon	Results:	.0000000149668
Units:	cm3STP/g	Date:	08/13/2002
Chemical:	Helium-3/Helium-4	Results:	.00000147585
Units:	atom ratio	Date:	08/13/2002
Chemical:	Neon	Results:	.000000689705
Units:	cm3STP/g	Date:	08/13/2002
Chemical:	Tritium (Hydrogen 3)	Results:	7
Units:	pCi/L	Date:	01/07/2002

Z195
WNW
1/2 - 1 Mile
Higher

CA WELLS **CADDW0000020533**

Well ID:	4310014-008	Well Type:	MUNICIPAL
Source:	Department of Health Services		
Other Name:	RAYNOR WELL	GAMA PFAS Testing:	Not Reported

Groundwater Quality Data: https://gamagroundwater.waterboards.ca.gov/gama/gamamap/public/GamaDataDisplay.asp?dataset=DHS&samp_date=&global_id=&assigned_name=4310014-008&store_num=
GeoTracker Data: Not Reported

196
WNW **CA WELLS** **CADWR0000032303**
1/2 - 1 Mile
Higher

Well ID: 07S01W07H001M Well Type: UNK
Source: Department of Water Resources
Other Name: 07S01W07H001M GAMA PFAS Testing: Not Reported
Groundwater Quality Data: https://gamagroundwater.waterboards.ca.gov/gama/gamamap/public/GamaDataDisplay.asp?dataset=DWR&samp_date=&global_id=&assigned_name=07S01W07H001M&store_num=
GeoTracker Data: Not Reported

197
NW **CA WELLS** **CADWR0000038191**
1/2 - 1 Mile
Lower

Well ID: 07S01W05N002M Well Type: UNK
Source: Department of Water Resources
Other Name: 07S01W05N002M GAMA PFAS Testing: Not Reported
Groundwater Quality Data: https://gamagroundwater.waterboards.ca.gov/gama/gamamap/public/GamaDataDisplay.asp?dataset=DWR&samp_date=&global_id=&assigned_name=07S01W05N002M&store_num=
GeoTracker Data: Not Reported

AA198
East **CA WELLS** **CAEDF0000113681**
1/2 - 1 Mile
Lower

Well ID: T0608501288-S-15 Well Type: MONITORING
Source: EDF Other Name: S-15
GAMA PFAS Testing: Not Reported
Groundwater Quality Data: https://gamagroundwater.waterboards.ca.gov/gama/gamamap/public/GamaDataDisplay.asp?dataset=EDF&samp_date=&global_id=T0608501288&assigned_name=S-15&store_num=
GeoTracker Data: https://geotracker.waterboards.ca.gov/profile_report.asp?cmd=MWEDFResults&global_id=T0608501288&assigned_name=S-15

AB199
SSW **CA WELLS** **CADPR0000004711**
1/2 - 1 Mile
Higher

Well ID: 81984 Well Type: UNK
Source: Department of Pesticide Regulation
Other Name: 81984 GAMA PFAS Testing: Not Reported
Groundwater Quality Data: https://gamagroundwater.waterboards.ca.gov/gama/gamamap/public/GamaDataDisplay.asp?dataset=DPR&samp_date=&global_id=&assigned_name=81984&store_num=
GeoTracker Data: Not Reported

Map ID
Direction
Distance
Elevation | Database | EDR ID Number

AA200
East
1/2 - 1 Mile
Lower

CA WELLS **CAEDF0000052799**

Well ID:	T0608501288-S-14	Well Type:	MONITORING
Source:	EDF	Other Name:	S-14
GAMA PFAS Testing:	Not Reported		
Groundwater Quality Data:	https://gamagroundwater.waterboards.ca.gov/gama/gamamap/public/GamaDataDisplay.asp?dataset=EDF&samp_date=&global_id=T0608501288&assigned_name=S-14&store_num=		
GeoTracker Data:	https://geotracker.waterboards.ca.gov/profile_report.asp?cmd=MWEDFResults&global_id=T0608501288&assigned_name=S-14		

AA201
East
1/2 - 1 Mile
Lower

CA WELLS **CAEDF0000044131**

Well ID:	T0608501288-S-10	Well Type:	MONITORING
Source:	EDF	Other Name:	S-10
GAMA PFAS Testing:	Not Reported		
Groundwater Quality Data:	https://gamagroundwater.waterboards.ca.gov/gama/gamamap/public/GamaDataDisplay.asp?dataset=EDF&samp_date=&global_id=T0608501288&assigned_name=S-10&store_num=		
GeoTracker Data:	https://geotracker.waterboards.ca.gov/profile_report.asp?cmd=MWEDFResults&global_id=T0608501288&assigned_name=S-10		

AA202
East
1/2 - 1 Mile
Lower

CA WELLS **CAEDF0000125856**

Well ID:	T0608501288-S-11	Well Type:	MONITORING
Source:	EDF	Other Name:	S-11
GAMA PFAS Testing:	Not Reported		
Groundwater Quality Data:	https://gamagroundwater.waterboards.ca.gov/gama/gamamap/public/GamaDataDisplay.asp?dataset=EDF&samp_date=&global_id=T0608501288&assigned_name=S-11&store_num=		
GeoTracker Data:	https://geotracker.waterboards.ca.gov/profile_report.asp?cmd=MWEDFResults&global_id=T0608501288&assigned_name=S-11		

AB203
SSW
1/2 - 1 Mile
Higher

CA WELLS **CADWR0000028213**

Well ID:	07S01W17F001M	Well Type:	UNK
Source:	Department of Water Resources		
Other Name:	07S01W17F001M	GAMA PFAS Testing:	Not Reported
Groundwater Quality Data:	https://gamagroundwater.waterboards.ca.gov/gama/gamamap/public/GamaDataDisplay.asp?dataset=DWR&samp_date=&global_id=&assigned_name=07S01W17F001M&store_num=		
GeoTracker Data:	Not Reported		

Map ID
Direction
Distance
Elevation | Database | EDR ID Number

AA204
East
1/2 - 1 Mile
Lower

CA WELLS **CAEDF0000070555**

Well ID:	T0608501288-S-12	Well Type:	MONITORING
Source:	EDF	Other Name:	S-12
GAMA PFAS Testing:	Not Reported		
Groundwater Quality Data:	https://gamagroundwater.waterboards.ca.gov/gama/gamamap/public/GamaDataDisplay.asp?dataset=EDF&samp_date=&global_id=T0608501288&assigned_name=S-12&store_num=		
GeoTracker Data:	https://geotracker.waterboards.ca.gov/profile_report.asp?cmd=MWEDFResults&global_id=T0608501288&assigned_name=S-12		

AA205
East
1/2 - 1 Mile
Lower

CA WELLS **CAEDF0000136402**

Well ID:	T0608501288-S-17	Well Type:	MONITORING
Source:	EDF	Other Name:	S-17
GAMA PFAS Testing:	Not Reported		
Groundwater Quality Data:	https://gamagroundwater.waterboards.ca.gov/gama/gamamap/public/GamaDataDisplay.asp?dataset=EDF&samp_date=&global_id=T0608501288&assigned_name=S-17&store_num=		
GeoTracker Data:	https://geotracker.waterboards.ca.gov/profile_report.asp?cmd=MWEDFResults&global_id=T0608501288&assigned_name=S-17		

AA206
East
1/2 - 1 Mile
Lower

CA WELLS **CAEDF0000017474**

Well ID:	T0608501288-S-18	Well Type:	MONITORING
Source:	EDF	Other Name:	S-18
GAMA PFAS Testing:	Not Reported		
Groundwater Quality Data:	https://gamagroundwater.waterboards.ca.gov/gama/gamamap/public/GamaDataDisplay.asp?dataset=EDF&samp_date=&global_id=T0608501288&assigned_name=S-18&store_num=		
GeoTracker Data:	https://geotracker.waterboards.ca.gov/profile_report.asp?cmd=MWEDFResults&global_id=T0608501288&assigned_name=S-18		

AA207
East
1/2 - 1 Mile
Lower

CA WELLS **CAEDF0000070098**

Well ID:	T0608501288-S-13	Well Type:	MONITORING
Source:	EDF	Other Name:	S-13
GAMA PFAS Testing:	Not Reported		
Groundwater Quality Data:	https://gamagroundwater.waterboards.ca.gov/gama/gamamap/public/GamaDataDisplay.asp?dataset=EDF&samp_date=&global_id=T0608501288&assigned_name=S-13&store_num=		
GeoTracker Data:	https://geotracker.waterboards.ca.gov/profile_report.asp?cmd=MWEDFResults&global_id=T0608501288&assigned_name=S-13		

Map ID
Direction
Distance
Elevation | Database | EDR ID Number

AA208
East
1/2 - 1 Mile
Lower

CA WELLS **CAEDF0000111399**

Well ID:	T0608501288-S-16	Well Type:	MONITORING
Source:	EDF	Other Name:	S-16
GAMA PFAS Testing:	Not Reported		
Groundwater Quality Data:	https://gamagroundwater.waterboards.ca.gov/gama/gamamap/public/GamaDataDisplay.asp?dataset=EDF&samp_date=&global_id=T0608501288&assigned_name=S-16&store_num=		
GeoTracker Data:	https://geotracker.waterboards.ca.gov/profile_report.asp?cmd=MWEDFResults&global_id=T0608501288&assigned_name=S-16		

AC209
SE
1/2 - 1 Mile
Lower

CA WELLS **CAEDF0000098556**

Well ID:	T0608572628-MW-1	Well Type:	MONITORING
Source:	EDF	Other Name:	MW-1
GAMA PFAS Testing:	Not Reported		
Groundwater Quality Data:	https://gamagroundwater.waterboards.ca.gov/gama/gamamap/public/GamaDataDisplay.asp?dataset=EDF&samp_date=&global_id=T0608572628&assigned_name=MW-1&store_num=		
GeoTracker Data:	https://geotracker.waterboards.ca.gov/profile_report.asp?cmd=MWEDFResults&global_id=T0608572628&assigned_name=MW-1		

AC210
SE
1/2 - 1 Mile
Lower

CA WELLS **CAEDF0000079292**

Well ID:	T0608572628-MW-6	Well Type:	MONITORING
Source:	EDF	Other Name:	MW-6
GAMA PFAS Testing:	Not Reported		
Groundwater Quality Data:	https://gamagroundwater.waterboards.ca.gov/gama/gamamap/public/GamaDataDisplay.asp?dataset=EDF&samp_date=&global_id=T0608572628&assigned_name=MW-6&store_num=		
GeoTracker Data:	https://geotracker.waterboards.ca.gov/profile_report.asp?cmd=MWEDFResults&global_id=T0608572628&assigned_name=MW-6		

AC211
SE
1/2 - 1 Mile
Lower

CA WELLS **CAEDF0000024069**

Well ID:	T0608572628-MW-5	Well Type:	MONITORING
Source:	EDF	Other Name:	MW-5
GAMA PFAS Testing:	Not Reported		
Groundwater Quality Data:	https://gamagroundwater.waterboards.ca.gov/gama/gamamap/public/GamaDataDisplay.asp?dataset=EDF&samp_date=&global_id=T0608572628&assigned_name=MW-5&store_num=		
GeoTracker Data:	https://geotracker.waterboards.ca.gov/profile_report.asp?cmd=MWEDFResults&global_id=T0608572628&assigned_name=MW-5		

Map ID
Direction
Distance
Elevation | Database | EDR ID Number

AC212
SE
1/2 - 1 Mile
Lower

CA WELLS **CAEDF0000011419**

Well ID:	T0608572628-MW-3	Well Type:	MONITORING
Source:	EDF	Other Name:	MW-3
GAMA PFAS Testing:	Not Reported		
Groundwater Quality Data:	https://gamagroundwater.waterboards.ca.gov/gama/gamamap/public/GamaDataDisplay.asp?dataset=EDF&samp_date=&global_id=T0608572628&assigned_name=MW-3&store_num=		
GeoTracker Data:	https://geotracker.waterboards.ca.gov/profile_report.asp?cmd=MWEDFResults&global_id=T0608572628&assigned_name=MW-3		

AD213
NNW
1/2 - 1 Mile
Lower

CA WELLS **CAEDF0000003374**

Well ID:	T0608500379-MW-D	Well Type:	MONITORING
Source:	EDF	Other Name:	MW-D
GAMA PFAS Testing:	Not Reported		
Groundwater Quality Data:	https://gamagroundwater.waterboards.ca.gov/gama/gamamap/public/GamaDataDisplay.asp?dataset=EDF&samp_date=&global_id=T0608500379&assigned_name=MW-D&store_num=		
GeoTracker Data:	https://geotracker.waterboards.ca.gov/profile_report.asp?cmd=MWEDFResults&global_id=T0608500379&assigned_name=MW-D		

AD214
NNW
1/2 - 1 Mile
Lower

CA WELLS **CAEDF0000012782**

Well ID:	T0608500379-MW-C	Well Type:	MONITORING
Source:	EDF	Other Name:	MW-C
GAMA PFAS Testing:	Not Reported		
Groundwater Quality Data:	https://gamagroundwater.waterboards.ca.gov/gama/gamamap/public/GamaDataDisplay.asp?dataset=EDF&samp_date=&global_id=T0608500379&assigned_name=MW-C&store_num=		
GeoTracker Data:	https://geotracker.waterboards.ca.gov/profile_report.asp?cmd=MWEDFResults&global_id=T0608500379&assigned_name=MW-C		

AD215
NNW
1/2 - 1 Mile
Lower

CA WELLS **CAEDF0000000905**

Well ID:	T0608500379-MW-A	Well Type:	MONITORING
Source:	EDF	Other Name:	MW-A
GAMA PFAS Testing:	Not Reported		
Groundwater Quality Data:	https://gamagroundwater.waterboards.ca.gov/gama/gamamap/public/GamaDataDisplay.asp?dataset=EDF&samp_date=&global_id=T0608500379&assigned_name=MW-A&store_num=		
GeoTracker Data:	https://geotracker.waterboards.ca.gov/profile_report.asp?cmd=MWEDFResults&global_id=T0608500379&assigned_name=MW-A		

Map ID
Direction
Distance
Elevation | Database | EDR ID Number

AD216
NNW
1/2 - 1 Mile
Lower

CA WELLS **CAEDF0000106424**

Well ID:	T0608500379-MW-B	Well Type:	MONITORING
Source:	EDF	Other Name:	MW-B
GAMA PFAS Testing:	Not Reported		
Groundwater Quality Data:	https://gamagroundwater.waterboards.ca.gov/gama/gamamap/public/GamaDataDisplay.asp?dataset=EDF&samp_date=&global_id=T0608500379&assigned_name=MW-B&store_num=		
GeoTracker Data:	https://geotracker.waterboards.ca.gov/profile_report.asp?cmd=MWEDFResults&global_id=T0608500379&assigned_name=MW-B		

AD217
NNW
1/2 - 1 Mile
Lower

CA WELLS **CAEDF0000065479**

Well ID:	T0608500379-MW-1	Well Type:	MONITORING
Source:	EDF	Other Name:	MW-1
GAMA PFAS Testing:	Not Reported		
Groundwater Quality Data:	https://gamagroundwater.waterboards.ca.gov/gama/gamamap/public/GamaDataDisplay.asp?dataset=EDF&samp_date=&global_id=T0608500379&assigned_name=MW-1&store_num=		
GeoTracker Data:	https://geotracker.waterboards.ca.gov/profile_report.asp?cmd=MWEDFResults&global_id=T0608500379&assigned_name=MW-1		

AE218
North
1/2 - 1 Mile
Lower

CA WELLS **CAEDF0000036922**

Well ID:	T0608501525-MW-11	Well Type:	MONITORING
Source:	EDF	Other Name:	MW-11
GAMA PFAS Testing:	Not Reported		
Groundwater Quality Data:	https://gamagroundwater.waterboards.ca.gov/gama/gamamap/public/GamaDataDisplay.asp?dataset=EDF&samp_date=&global_id=T0608501525&assigned_name=MW-11&store_num=		
GeoTracker Data:	https://geotracker.waterboards.ca.gov/profile_report.asp?cmd=MWEDFResults&global_id=T0608501525&assigned_name=MW-11		

AE219
North
1/2 - 1 Mile
Lower

CA WELLS **CAEDF0000041723**

Well ID:	T0608501525-U-1	Well Type:	MONITORING
Source:	EDF	Other Name:	U-1
GAMA PFAS Testing:	Not Reported		
Groundwater Quality Data:	https://gamagroundwater.waterboards.ca.gov/gama/gamamap/public/GamaDataDisplay.asp?dataset=EDF&samp_date=&global_id=T0608501525&assigned_name=U-1&store_num=		
GeoTracker Data:	https://geotracker.waterboards.ca.gov/profile_report.asp?cmd=MWEDFResults&global_id=T0608501525&assigned_name=U-1		

Map ID
Direction
Distance
Elevation | Database | EDR ID Number

AE220
North
1/2 - 1 Mile
Lower

CA WELLS **CAEDF0000067759**

Well ID:	T0608501525-MW-1	Well Type:	MONITORING
Source:	EDF	Other Name:	MW-1
GAMA PFAS Testing:	Not Reported		
Groundwater Quality Data:	https://gamagroundwater.waterboards.ca.gov/gama/gamamap/public/GamaDataDisplay.asp?dataset=EDF&samp_date=&global_id=T0608501525&assigned_name=MW-1&store_num=		
GeoTracker Data:	https://geotracker.waterboards.ca.gov/profile_report.asp?cmd=MWEDFResults&global_id=T0608501525&assigned_name=MW-1		

221
NE
1/2 - 1 Mile
Lower

CA WELLS **7722**

Seq:	7722	Prim sta c:	07S/01W-04N01 M
Frds no:	4310012024	County:	43
District:	05	User id:	HEN
System no:	4310012	Water type:	G
Source nam:	WELL 22-03 - ABANDONED	Station ty:	WELL/AMBNT/MUN/INTAKE/SUPPLY
Latitude:	372100.0	Longitude:	1215900.0
Precision:	4	Status:	AB
Comment 1:	Not Reported	Comment 2:	Not Reported
Comment 3:	Not Reported	Comment 4:	Not Reported
Comment 5:	Not Reported	Comment 6:	Not Reported
Comment 7:	Not Reported		

System no:	4310012	System nam:	City Of Santa Clara
Hqname:	Not Reported	Address:	1500 WARBURTON AVE
City:	SANTA CLARA	State:	CA
Zip:	95050	Zip ext:	Not Reported
Pop serv:	94925	Connection:	23702
Area serve:	SANTA CLARA CITY		

AD222
NNW
1/2 - 1 Mile
Lower

CA WELLS **CAEDF0000130846**

Well ID:	T0608501405-RW4	Well Type:	MONITORING
Source:	EDF	Other Name:	RW4
GAMA PFAS Testing:	Not Reported		
Groundwater Quality Data:	https://gamagroundwater.waterboards.ca.gov/gama/gamamap/public/GamaDataDisplay.asp?dataset=EDF&samp_date=&global_id=T0608501405&assigned_name=RW4&store_num=		
GeoTracker Data:	https://geotracker.waterboards.ca.gov/profile_report.asp?cmd=MWEDFResults&global_id=T0608501405&assigned_name=RW4		

Map ID
Direction
Distance
Elevation | Database | EDR ID Number

AD223
NNW
1/2 - 1 Mile
Lower

CA WELLS **CAEDF0000072411**

Well ID:	T0608501405-DTB14	Well Type:	MONITORING
Source:	EDF	Other Name:	DTB14
GAMA PFAS Testing:	Not Reported		
Groundwater Quality Data:	https://gamagroundwater.waterboards.ca.gov/gama/gamamap/public/GamaDataDisplay.asp?dataset=EDF&samp_date=&global_id=T0608501405&assigned_name=DTB14&store_num=		
GeoTracker Data:	https://geotracker.waterboards.ca.gov/profile_report.asp?cmd=MWEDFResults&global_id=T0608501405&assigned_name=DTB14		

AE224
North
1/2 - 1 Mile
Lower

CA WELLS **CAEDF0000090800**

Well ID:	T0608501525-U-5	Well Type:	MONITORING
Source:	EDF	Other Name:	U-5
GAMA PFAS Testing:	Not Reported		
Groundwater Quality Data:	https://gamagroundwater.waterboards.ca.gov/gama/gamamap/public/GamaDataDisplay.asp?dataset=EDF&samp_date=&global_id=T0608501525&assigned_name=U-5&store_num=		
GeoTracker Data:	https://geotracker.waterboards.ca.gov/profile_report.asp?cmd=MWEDFResults&global_id=T0608501525&assigned_name=U-5		

AF225
North
1/2 - 1 Mile
Lower

CA WELLS **CAEDF0000143009**

Well ID:	T0608501405-MW8	Well Type:	MONITORING
Source:	EDF	Other Name:	MW8
GAMA PFAS Testing:	Not Reported		
Groundwater Quality Data:	https://gamagroundwater.waterboards.ca.gov/gama/gamamap/public/GamaDataDisplay.asp?dataset=EDF&samp_date=&global_id=T0608501405&assigned_name=MW8&store_num=		
GeoTracker Data:	https://geotracker.waterboards.ca.gov/profile_report.asp?cmd=MWEDFResults&global_id=T0608501405&assigned_name=MW8		

AE226
North
1/2 - 1 Mile
Lower

CA WELLS **CAEDF0000111026**

Well ID:	T0608501525-U-2	Well Type:	MONITORING
Source:	EDF	Other Name:	U-2
GAMA PFAS Testing:	Not Reported		
Groundwater Quality Data:	https://gamagroundwater.waterboards.ca.gov/gama/gamamap/public/GamaDataDisplay.asp?dataset=EDF&samp_date=&global_id=T0608501525&assigned_name=U-2&store_num=		
GeoTracker Data:	https://geotracker.waterboards.ca.gov/profile_report.asp?cmd=MWEDFResults&global_id=T0608501525&assigned_name=U-2		

Map ID
Direction
Distance
Elevation | Database | EDR ID Number

AD227
NNW
1/2 - 1 Mile
Lower

CA WELLS **CAEDF0000125917**

Well ID:	T0608501405-DTB13	Well Type:	MONITORING
Source:	EDF	Other Name:	DTB13
GAMA PFAS Testing:	Not Reported		
Groundwater Quality Data:	https://gamagroundwater.waterboards.ca.gov/gama/gamamap/public/GamaDataDisplay.asp?dataset=EDF&samp_date=&global_id=T0608501405&assigned_name=DTB13&store_num=		
GeoTracker Data:	https://geotracker.waterboards.ca.gov/profile_report.asp?cmd=MWEDFResults&global_id=T0608501405&assigned_name=DTB13		

AE228
North
1/2 - 1 Mile
Lower

CA WELLS **CAEDF0000074990**

Well ID:	T0608501525-U-4	Well Type:	MONITORING
Source:	EDF	Other Name:	U-4
GAMA PFAS Testing:	Not Reported		
Groundwater Quality Data:	https://gamagroundwater.waterboards.ca.gov/gama/gamamap/public/GamaDataDisplay.asp?dataset=EDF&samp_date=&global_id=T0608501525&assigned_name=U-4&store_num=		
GeoTracker Data:	https://geotracker.waterboards.ca.gov/profile_report.asp?cmd=MWEDFResults&global_id=T0608501525&assigned_name=U-4		

AE229
North
1/2 - 1 Mile
Lower

CA WELLS **CAEDF0000021550**

Well ID:	T0608501525-U-3	Well Type:	MONITORING
Source:	EDF	Other Name:	U-3
GAMA PFAS Testing:	Not Reported		
Groundwater Quality Data:	https://gamagroundwater.waterboards.ca.gov/gama/gamamap/public/GamaDataDisplay.asp?dataset=EDF&samp_date=&global_id=T0608501525&assigned_name=U-3&store_num=		
GeoTracker Data:	https://geotracker.waterboards.ca.gov/profile_report.asp?cmd=MWEDFResults&global_id=T0608501525&assigned_name=U-3		

AD230
NNW
1/2 - 1 Mile
Lower

CA WELLS **CAEDF0000108637**

Well ID:	T0608501405-MW1	Well Type:	MONITORING
Source:	EDF	Other Name:	MW1
GAMA PFAS Testing:	Not Reported		
Groundwater Quality Data:	https://gamagroundwater.waterboards.ca.gov/gama/gamamap/public/GamaDataDisplay.asp?dataset=EDF&samp_date=&global_id=T0608501405&assigned_name=MW1&store_num=		
GeoTracker Data:	https://geotracker.waterboards.ca.gov/profile_report.asp?cmd=MWEDFResults&global_id=T0608501405&assigned_name=MW1		

Map ID
Direction
Distance
Elevation | Database | EDR ID Number

AD231
NNW
1/2 - 1 Mile
Lower

CA WELLS **CAEDF0000084603**

Well ID:	T0608501405-MW2	Well Type:	MONITORING
Source:	EDF	Other Name:	MW2
GAMA PFAS Testing:	Not Reported		
Groundwater Quality Data:	https://gamagroundwater.waterboards.ca.gov/gama/gamamap/public/GamaDataDisplay.asp?dataset=EDF&samp_date=&global_id=T0608501405&assigned_name=MW2&store_num=		
GeoTracker Data:	https://geotracker.waterboards.ca.gov/profile_report.asp?cmd=MWEDFResults&global_id=T0608501405&assigned_name=MW2		

AD232
NNW
1/2 - 1 Mile
Lower

CA WELLS **CAEDF0000141405**

Well ID:	T0608501405-VE3	Well Type:	MONITORING
Source:	EDF	Other Name:	VE3
GAMA PFAS Testing:	Not Reported		
Groundwater Quality Data:	https://gamagroundwater.waterboards.ca.gov/gama/gamamap/public/GamaDataDisplay.asp?dataset=EDF&samp_date=&global_id=T0608501405&assigned_name=VE3&store_num=		
GeoTracker Data:	https://geotracker.waterboards.ca.gov/profile_report.asp?cmd=MWEDFResults&global_id=T0608501405&assigned_name=VE3		

AD233
NNW
1/2 - 1 Mile
Lower

CA WELLS **CAEDF0000100093**

Well ID:	T0608501405-DTB15	Well Type:	MONITORING
Source:	EDF	Other Name:	DTB15
GAMA PFAS Testing:	Not Reported		
Groundwater Quality Data:	https://gamagroundwater.waterboards.ca.gov/gama/gamamap/public/GamaDataDisplay.asp?dataset=EDF&samp_date=&global_id=T0608501405&assigned_name=DTB15&store_num=		
GeoTracker Data:	https://geotracker.waterboards.ca.gov/profile_report.asp?cmd=MWEDFResults&global_id=T0608501405&assigned_name=DTB15		

AD234
NNW
1/2 - 1 Mile
Lower

CA WELLS **CAEDF0000127296**

Well ID:	T0608501405-RW2	Well Type:	MONITORING
Source:	EDF	Other Name:	RW2
GAMA PFAS Testing:	Not Reported		
Groundwater Quality Data:	https://gamagroundwater.waterboards.ca.gov/gama/gamamap/public/GamaDataDisplay.asp?dataset=EDF&samp_date=&global_id=T0608501405&assigned_name=RW2&store_num=		
GeoTracker Data:	https://geotracker.waterboards.ca.gov/profile_report.asp?cmd=MWEDFResults&global_id=T0608501405&assigned_name=RW2		

Map ID
Direction
Distance
Elevation | Database | EDR ID Number

AD235
NNW
1/2 - 1 Mile
Lower

CA WELLS **CAEDF0000140870**

Well ID:	T0608501405-RW3	Well Type:	MONITORING
Source:	EDF	Other Name:	RW3
GAMA PFAS Testing:	Not Reported		
Groundwater Quality Data:	https://gamagroundwater.waterboards.ca.gov/gama/gamamap/public/GamaDataDisplay.asp?dataset=EDF&samp_date=&global_id=T0608501405&assigned_name=RW3&store_num=		
GeoTracker Data:	https://geotracker.waterboards.ca.gov/profile_report.asp?cmd=MWEDFResults&global_id=T0608501405&assigned_name=RW3		

AD236
NNW
1/2 - 1 Mile
Lower

CA WELLS **CAEDF0000017922**

Well ID:	T0608501405-DTB16	Well Type:	MONITORING
Source:	EDF	Other Name:	DTB16
GAMA PFAS Testing:	Not Reported		
Groundwater Quality Data:	https://gamagroundwater.waterboards.ca.gov/gama/gamamap/public/GamaDataDisplay.asp?dataset=EDF&samp_date=&global_id=T0608501405&assigned_name=DTB16&store_num=		
GeoTracker Data:	https://geotracker.waterboards.ca.gov/profile_report.asp?cmd=MWEDFResults&global_id=T0608501405&assigned_name=DTB16		

AD237
NNW
1/2 - 1 Mile
Lower

CA WELLS **CAEDF0000047613**

Well ID:	T0608501405-DTB12	Well Type:	MONITORING
Source:	EDF	Other Name:	DTB12
GAMA PFAS Testing:	Not Reported		
Groundwater Quality Data:	https://gamagroundwater.waterboards.ca.gov/gama/gamamap/public/GamaDataDisplay.asp?dataset=EDF&samp_date=&global_id=T0608501405&assigned_name=DTB12&store_num=		
GeoTracker Data:	https://geotracker.waterboards.ca.gov/profile_report.asp?cmd=MWEDFResults&global_id=T0608501405&assigned_name=DTB12		

AD238
NNW
1/2 - 1 Mile
Lower

CA WELLS **CAEDF0000142431**

Well ID:	T0608501405-RW5	Well Type:	MONITORING
Source:	EDF	Other Name:	RW5
GAMA PFAS Testing:	Not Reported		
Groundwater Quality Data:	https://gamagroundwater.waterboards.ca.gov/gama/gamamap/public/GamaDataDisplay.asp?dataset=EDF&samp_date=&global_id=T0608501405&assigned_name=RW5&store_num=		
GeoTracker Data:	https://geotracker.waterboards.ca.gov/profile_report.asp?cmd=MWEDFResults&global_id=T0608501405&assigned_name=RW5		

Map ID
Direction
Distance
Elevation | Database | EDR ID Number

AE239
North
1/2 - 1 Mile
Lower

CA WELLS **CAEDF0000097457**

Well ID:	T0608501525-MW-10	Well Type:	MONITORING
Source:	EDF	Other Name:	MW-10
GAMA PFAS Testing:	Not Reported		
Groundwater Quality Data:	https://gamagroundwater.waterboards.ca.gov/gama/gamamap/public/GamaDataDisplay.asp?dataset=EDF&samp_date=&global_id=T0608501525&assigned_name=MW-10&store_num=		
GeoTracker Data:	https://geotracker.waterboards.ca.gov/profile_report.asp?cmd=MWEDFResults&global_id=T0608501525&assigned_name=MW-10		

240
NNW
1/2 - 1 Mile
Lower

CA WELLS **CADWR0000023229**

Well ID:	07S01W05L001M	Well Type:	UNK
Source:	Department of Water Resources		
Other Name:	07S01W05L001M	GAMA PFAS Testing:	Not Reported
Groundwater Quality Data:	https://gamagroundwater.waterboards.ca.gov/gama/gamamap/public/GamaDataDisplay.asp?dataset=DWR&samp_date=&global_id=&assigned_name=07S01W05L001M&store_num=		
GeoTracker Data:	Not Reported		

AE241
North
1/2 - 1 Mile
Lower

CA WELLS **CAEDF0000127232**

Well ID:	T0608501525-MW-9	Well Type:	MONITORING
Source:	EDF	Other Name:	MW-9
GAMA PFAS Testing:	Not Reported		
Groundwater Quality Data:	https://gamagroundwater.waterboards.ca.gov/gama/gamamap/public/GamaDataDisplay.asp?dataset=EDF&samp_date=&global_id=T0608501525&assigned_name=MW-9&store_num=		
GeoTracker Data:	https://geotracker.waterboards.ca.gov/profile_report.asp?cmd=MWEDFResults&global_id=T0608501525&assigned_name=MW-9		

AF242
North
1/2 - 1 Mile
Lower

CA WELLS **CAEDF0000035319**

Well ID:	T0608501405-MW5	Well Type:	MONITORING
Source:	EDF	Other Name:	MW5
GAMA PFAS Testing:	Not Reported		
Groundwater Quality Data:	https://gamagroundwater.waterboards.ca.gov/gama/gamamap/public/GamaDataDisplay.asp?dataset=EDF&samp_date=&global_id=T0608501405&assigned_name=MW5&store_num=		
GeoTracker Data:	https://geotracker.waterboards.ca.gov/profile_report.asp?cmd=MWEDFResults&global_id=T0608501405&assigned_name=MW5		

Map ID
Direction
Distance
Elevation | Database | EDR ID Number

AG243
East
1/2 - 1 Mile
Lower

CA WELLS **CAEDF0000070174**

Well ID:	T0608500174-MW-6	Well Type:	MONITORING
Source:	EDF	Other Name:	MW-6
GAMA PFAS Testing:	Not Reported		
Groundwater Quality Data:	https://gamagroundwater.waterboards.ca.gov/gama/gamamap/public/GamaDataDisplay.asp?dataset=EDF&samp_date=&global_id=T0608500174&assigned_name=MW-6&store_num=		
GeoTracker Data:	https://geotracker.waterboards.ca.gov/profile_report.asp?cmd=MWEDFResults&global_id=T0608500174&assigned_name=MW-6		

AG244
East
1/2 - 1 Mile
Lower

CA WELLS **CAEDF0000139218**

Well ID:	T0608500174-MW-5	Well Type:	MONITORING
Source:	EDF	Other Name:	MW-5
GAMA PFAS Testing:	Not Reported		
Groundwater Quality Data:	https://gamagroundwater.waterboards.ca.gov/gama/gamamap/public/GamaDataDisplay.asp?dataset=EDF&samp_date=&global_id=T0608500174&assigned_name=MW-5&store_num=		
GeoTracker Data:	https://geotracker.waterboards.ca.gov/profile_report.asp?cmd=MWEDFResults&global_id=T0608500174&assigned_name=MW-5		

AD245
NNW
1/2 - 1 Mile
Lower

CA WELLS **CAEDF0000070766**

Well ID:	T0608501405-RW1	Well Type:	MONITORING
Source:	EDF	Other Name:	RW1
GAMA PFAS Testing:	Not Reported		
Groundwater Quality Data:	https://gamagroundwater.waterboards.ca.gov/gama/gamamap/public/GamaDataDisplay.asp?dataset=EDF&samp_date=&global_id=T0608501405&assigned_name=RW1&store_num=		
GeoTracker Data:	https://geotracker.waterboards.ca.gov/profile_report.asp?cmd=MWEDFResults&global_id=T0608501405&assigned_name=RW1		

AD246
NNW
1/2 - 1 Mile
Lower

CA WELLS **CAEDF0000079215**

Well ID:	T0608501405-VE2	Well Type:	MONITORING
Source:	EDF	Other Name:	VE2
GAMA PFAS Testing:	Not Reported		
Groundwater Quality Data:	https://gamagroundwater.waterboards.ca.gov/gama/gamamap/public/GamaDataDisplay.asp?dataset=EDF&samp_date=&global_id=T0608501405&assigned_name=VE2&store_num=		
GeoTracker Data:	https://geotracker.waterboards.ca.gov/profile_report.asp?cmd=MWEDFResults&global_id=T0608501405&assigned_name=VE2		

Map ID
Direction
Distance
Elevation | Database | EDR ID Number

AD247
NNW
1/2 - 1 Mile
Lower

CA WELLS **CAEDF0000035301**

Well ID:	T0608501405-AS1	Well Type:	MONITORING
Source:	EDF	Other Name:	AS1
GAMA PFAS Testing:	Not Reported		
Groundwater Quality Data:	https://gamagroundwater.waterboards.ca.gov/gama/gamamap/public/GamaDataDisplay.asp?dataset=EDF&samp_date=&global_id=T0608501405&assigned_name=AS1&store_num=		
GeoTracker Data:	https://geotracker.waterboards.ca.gov/profile_report.asp?cmd=MWEDFResults&global_id=T0608501405&assigned_name=AS1		

AD248
NNW
1/2 - 1 Mile
Lower

CA WELLS **CAEDF0000066638**

Well ID:	T0608501405-VE1	Well Type:	MONITORING
Source:	EDF	Other Name:	VE1
GAMA PFAS Testing:	Not Reported		
Groundwater Quality Data:	https://gamagroundwater.waterboards.ca.gov/gama/gamamap/public/GamaDataDisplay.asp?dataset=EDF&samp_date=&global_id=T0608501405&assigned_name=VE1&store_num=		
GeoTracker Data:	https://geotracker.waterboards.ca.gov/profile_report.asp?cmd=MWEDFResults&global_id=T0608501405&assigned_name=VE1		

AD249
NNW
1/2 - 1 Mile
Lower

CA WELLS **CAEDF0000035262**

Well ID:	T0608501405-MW3	Well Type:	MONITORING
Source:	EDF	Other Name:	MW3
GAMA PFAS Testing:	Not Reported		
Groundwater Quality Data:	https://gamagroundwater.waterboards.ca.gov/gama/gamamap/public/GamaDataDisplay.asp?dataset=EDF&samp_date=&global_id=T0608501405&assigned_name=MW3&store_num=		
GeoTracker Data:	https://geotracker.waterboards.ca.gov/profile_report.asp?cmd=MWEDFResults&global_id=T0608501405&assigned_name=MW3		

250
West
1/2 - 1 Mile
Higher

CA WELLS **CADPR0000004809**

Well ID:	81957	Well Type:	UNK
Source:	Department of Pesticide Regulation		
Other Name:	81957	GAMA PFAS Testing:	Not Reported
Groundwater Quality Data:	https://gamagroundwater.waterboards.ca.gov/gama/gamamap/public/GamaDataDisplay.asp?dataset=DPR&samp_date=&global_id=&assigned_name=81957&store_num=		
GeoTracker Data:	Not Reported		

GEOCHECK® - PHYSICAL SETTING SOURCE MAP FINDINGS

Map ID
Direction
Distance
Elevation | Database | EDR ID Number

AF251
North
1/2 - 1 Mile
Lower

CA WELLS **CAEDF0000000647**

Well ID:	T0608501405-MW9	Well Type:	MONITORING
Source:	EDF	Other Name:	MW9
GAMA PFAS Testing:	Not Reported		
Groundwater Quality Data:	https://gamagroundwater.waterboards.ca.gov/gama/gamamap/public/GamaDataDisplay.asp?dataset=EDF&samp_date=&global_id=T0608501405&assigned_name=MW9&store_num=		
GeoTracker Data:	https://geotracker.waterboards.ca.gov/profile_report.asp?cmd=MWEDFResults&global_id=T0608501405&assigned_name=MW9		

AD252
NNW
1/2 - 1 Mile
Lower

CA WELLS **CAEDF0000062095**

Well ID:	T0608501405-VE4	Well Type:	MONITORING
Source:	EDF	Other Name:	VE4
GAMA PFAS Testing:	Not Reported		
Groundwater Quality Data:	https://gamagroundwater.waterboards.ca.gov/gama/gamamap/public/GamaDataDisplay.asp?dataset=EDF&samp_date=&global_id=T0608501405&assigned_name=VE4&store_num=		
GeoTracker Data:	https://geotracker.waterboards.ca.gov/profile_report.asp?cmd=MWEDFResults&global_id=T0608501405&assigned_name=VE4		

AD253
NNW
1/2 - 1 Mile
Lower

CA WELLS **CAEDF0000126411**

Well ID:	T0608501405-MW4	Well Type:	MONITORING
Source:	EDF	Other Name:	MW4
GAMA PFAS Testing:	Not Reported		
Groundwater Quality Data:	https://gamagroundwater.waterboards.ca.gov/gama/gamamap/public/GamaDataDisplay.asp?dataset=EDF&samp_date=&global_id=T0608501405&assigned_name=MW4&store_num=		
GeoTracker Data:	https://geotracker.waterboards.ca.gov/profile_report.asp?cmd=MWEDFResults&global_id=T0608501405&assigned_name=MW4		

254
NNW
1/2 - 1 Mile
Lower

CA WELLS **CAEDF0000137132**

Well ID:	T0608501405-MW7	Well Type:	MONITORING
Source:	EDF	Other Name:	MW7
GAMA PFAS Testing:	Not Reported		
Groundwater Quality Data:	https://gamagroundwater.waterboards.ca.gov/gama/gamamap/public/GamaDataDisplay.asp?dataset=EDF&samp_date=&global_id=T0608501405&assigned_name=MW7&store_num=		
GeoTracker Data:	https://geotracker.waterboards.ca.gov/profile_report.asp?cmd=MWEDFResults&global_id=T0608501405&assigned_name=MW7		

GEOCHECK® - PHYSICAL SETTING SOURCE MAP FINDINGS

Map ID
Direction
Distance
Elevation | Database | EDR ID Number

AG255
East
1/2 - 1 Mile
Lower

CA WELLS **CAEDF0000042649**

Well ID:	T0608500174-MW-2	Well Type:	MONITORING
Source:	EDF	Other Name:	MW-2
GAMA PFAS Testing:	Not Reported		
Groundwater Quality Data:	https://gamagroundwater.waterboards.ca.gov/gama/gamamap/public/GamaDataDisplay.asp?dataset=EDF&samp_date=&global_id=T0608500174&assigned_name=MW-2&store_num=		
GeoTracker Data:	https://geotracker.waterboards.ca.gov/profile_report.asp?cmd=MWEDFResults&global_id=T0608500174&assigned_name=MW-2		

AE256
North
1/2 - 1 Mile
Lower

CA WELLS **CAEDF0000067199**

Well ID:	T0608501525-U-10	Well Type:	MONITORING
Source:	EDF	Other Name:	U-10
GAMA PFAS Testing:	Not Reported		
Groundwater Quality Data:	https://gamagroundwater.waterboards.ca.gov/gama/gamamap/public/GamaDataDisplay.asp?dataset=EDF&samp_date=&global_id=T0608501525&assigned_name=U-10&store_num=		
GeoTracker Data:	https://geotracker.waterboards.ca.gov/profile_report.asp?cmd=MWEDFResults&global_id=T0608501525&assigned_name=U-10		

AF257
North
1/2 - 1 Mile
Lower

CA WELLS **CAEDF0000060765**

Well ID:	T0608501405-MW11	Well Type:	MONITORING
Source:	EDF	Other Name:	MW11
GAMA PFAS Testing:	Not Reported		
Groundwater Quality Data:	https://gamagroundwater.waterboards.ca.gov/gama/gamamap/public/GamaDataDisplay.asp?dataset=EDF&samp_date=&global_id=T0608501405&assigned_name=MW11&store_num=		
GeoTracker Data:	https://geotracker.waterboards.ca.gov/profile_report.asp?cmd=MWEDFResults&global_id=T0608501405&assigned_name=MW11		

AE258
North
1/2 - 1 Mile
Lower

CA WELLS **CAEDF0000053441**

Well ID:	T0608501525-U-11	Well Type:	MONITORING
Source:	EDF	Other Name:	U-11
GAMA PFAS Testing:	Not Reported		
Groundwater Quality Data:	https://gamagroundwater.waterboards.ca.gov/gama/gamamap/public/GamaDataDisplay.asp?dataset=EDF&samp_date=&global_id=T0608501525&assigned_name=U-11&store_num=		
GeoTracker Data:	https://geotracker.waterboards.ca.gov/profile_report.asp?cmd=MWEDFResults&global_id=T0608501525&assigned_name=U-11		

GEOCHECK® - PHYSICAL SETTING SOURCE MAP FINDINGS

Map ID
Direction
Distance
Elevation

Database	EDR ID Number
CA WELLS	**CAEDF0000042693**

AG259
East
1/2 - 1 Mile
Lower

Well ID:	T0608500174-MW-7	Well Type:	MONITORING
Source:	EDF	Other Name:	MW-7
GAMA PFAS Testing:	Not Reported		
Groundwater Quality Data:	https://gamagroundwater.waterboards.ca.gov/gama/gamamap/public/GamaDataDisplay.asp?dataset=EDF&samp_date=&global_id=T0608500174&assigned_name=MW-7&store_num=		
GeoTracker Data:	https://geotracker.waterboards.ca.gov/profile_report.asp?cmd=MWEDFResults&global_id=T0608500174&assigned_name=MW-7		

GEOCHECK® - PHYSICAL SETTING SOURCE MAP FINDINGS
RADON

AREA RADON INFORMATION

State Database: CA Radon

Radon Test Results

Zipcode	Num Tests	> 4 pCi/L
95051	42	0

Federal EPA Radon Zone for SANTA CLARA County: 2

Note: Zone 1 indoor average level > 4 pCi/L.
: Zone 2 indoor average level >= 2 pCi/L and <= 4 pCi/L.
: Zone 3 indoor average level < 2 pCi/L.

Federal Area Radon Information for Zip Code: 95051

Number of sites tested: 8

Area	Average Activity	% <4 pCi/L	% 4-20 pCi/L	% >20 pCi/L
Living Area - 1st Floor	1.613 pCi/L	100%	0%	0%
Living Area - 2nd Floor	Not Reported	Not Reported	Not Reported	Not Reported
Basement	Not Reported	Not Reported	Not Reported	Not Reported

PHYSICAL SETTING SOURCE RECORDS SEARCHED

TOPOGRAPHIC INFORMATION

USGS 7.5' Digital Elevation Model (DEM)
Source: United States Geologic Survey
EDR acquired the USGS 7.5' Digital Elevation Model in 2002 and updated it in 2006. The 7.5 minute DEM corresponds to the USGS 1:24,000- and 1:25,000-scale topographic quadrangle maps. The DEM provides elevation data with consistent elevation units and projection.

Current USGS 7.5 Minute Topographic Map
Source: U.S. Geological Survey

HYDROLOGIC INFORMATION

Flood Zone Data: This data was obtained from the Federal Emergency Management Agency (FEMA). It depicts 100-year and 500-year flood zones as defined by FEMA. It includes the National Flood Hazard Layer (NFHL) which incorporates Flood Insurance Rate Map (FIRM) data and Q3 data from FEMA in areas not covered by NFHL.
Source: FEMA
Telephone: 877-336-2627
Date of Government Version: 2003, 2015

NWI: National Wetlands Inventory. This data, available in select counties across the country, was obtained by EDR in 2002, 2005 and 2010 from the U.S. Fish and Wildlife Service.

State Wetlands Data: Wetland Inventory
Source: Department of Fish and Wildlife
Telephone: 916-445-0411

HYDROGEOLOGIC INFORMATION

AQUIFLOW^{R} Information System
Source: EDR proprietary database of groundwater flow information
EDR has developed the AQUIFLOW Information System (AIS) to provide data on the general direction of groundwater flow at specific points. EDR has reviewed reports submitted to regulatory authorities at select sites and has extracted the date of the report, hydrogeologically determined groundwater flow direction and depth to water table information.

GEOLOGIC INFORMATION

Geologic Age and Rock Stratigraphic Unit
Source: P.G. Schruben, R.E. Arndt and W.J. Bawiec, Geology of the Conterminous U.S. at 1:2,500,000 Scale - A digital representation of the 1974 P.B. King and H.M. Beikman Map, USGS Digital Data Series DDS - 11 (1994).

STATSGO: State Soil Geographic Database
Source: Department of Agriculture, Natural Resources Conservation Service (NRCS)
The U.S. Department of Agriculture's (USDA) Natural Resources Conservation Service (NRCS) leads the national Conservation Soil Survey (NCSS) and is responsible for collecting, storing, maintaining and distributing soil survey information for privately owned lands in the United States. A soil map in a soil survey is a representation of soil patterns in a landscape. Soil maps for STATSGO are compiled by generalizing more detailed (SSURGO) soil survey maps.

SSURGO: Soil Survey Geographic Database
Source: Department of Agriculture, Natural Resources Conservation Service (NRCS)
Telephone: 800-672-5559
SSURGO is the most detailed level of mapping done by the Natural Resources Conservation Service, mapping scales generally range from 1:12,000 to 1:63,360. Field mapping methods using national standards are used to construct the soil maps in the Soil Survey Geographic (SSURGO) database. SSURGO digitizing duplicates the original soil survey maps. This level of mapping is designed for use by landowners, townships and county natural resource planning and management.

PHYSICAL SETTING SOURCE RECORDS SEARCHED

LOCAL / REGIONAL WATER AGENCY RECORDS

FEDERAL WATER WELLS

PWS: Public Water Systems
Source: EPA/Office of Drinking Water
Telephone: 202-564-3750
Public Water System data from the Federal Reporting Data System. A PWS is any water system which provides water to at least 25 people for at least 60 days annually. PWSs provide water from wells, rivers and other sources.

PWS ENF: Public Water Systems Violation and Enforcement Data
Source: EPA/Office of Drinking Water
Telephone: 202-564-3750
Violation and Enforcement data for Public Water Systems from the Safe Drinking Water Information System (SDWIS) after August 1995. Prior to August 1995, the data came from the Federal Reporting Data System (FRDS).

USGS Water Wells: USGS National Water Inventory System (NWIS)
This database contains descriptive information on sites where the USGS collects or has collected data on surface water and/or groundwater. The groundwater data includes information on wells, springs, and other sources of groundwater.

OTHER STATE DATABASE INFORMATION

Groundwater Ambient Monitoring & Assessment Program
State Water Resources Control Board
Telephone: 916-341-5577
The GAMA Program is Californias comprehensive groundwater quality monitoring program. GAMA collects data by testing the untreated, raw water in different types of wells for naturally-occurring and man-made chemicals. The GAMA data includes Domestic, Monitoring and Municipal well types from the following sources, Department of Water Resources, Department of Heath Services, EDF, Agricultural Lands, Lawrence Livermore National Laboratory, Department of Pesticide Regulation, United States Geological Survey, Groundwater Ambient Monitoring and Assessment Program and Local Groundwater Projects.

Water Well Database
Source: Department of Water Resources
Telephone: 916-651-9648

California Drinking Water Quality Database
Source: Department of Public Health
Telephone: 916-324-2319
The database includes all drinking water compliance and special studies monitoring for the state of California since 1984. It consists of over 3,200,000 individual analyses along with well and water system information.

California Oil and Gas Well Locations
Source: Dept of Conservation, Geologic Energy Management Division
Telephone: 916-323-1779
Oil and Gas well locations in the state.

California Earthquake Fault Lines
Source: California Division of Mines and Geology
The fault lines displayed on EDR's Topographic map are digitized quaternary fault lines prepared in 1975 by the United State Geological Survey. Additional information (also from 1975) regarding activity at specific fault lines comes from California's Preliminary Fault Activity Map prepared by the California Division of Mines and Geology.

RADON

State Database: CA Radon
Source: Department of Public Health
Telephone: 916-210-8558
Radon Database for California

PHYSICAL SETTING SOURCE RECORDS SEARCHED

Area Radon Information
Source: USGS
Telephone: 703-356-4020
The National Radon Database has been developed by the U.S. Environmental Protection Agency (USEPA) and is a compilation of the EPA/State Residential Radon Survey and the National Residential Radon Survey. The study covers the years 1986 - 1992. Where necessary data has been supplemented by information collected at private sources such as universities and research institutions.

EPA Radon Zones
Source: EPA
Telephone: 703-356-4020
Sections 307 & 309 of IRAA directed EPA to list and identify areas of U.S. with the potential for elevated indoor radon levels.

OTHER

Airport Landing Facilities: Private and public use landing facilities
Source: Federal Aviation Administration, 800-457-6656

Epicenters: World earthquake epicenters, Richter 5 or greater
Source: Department of Commerce, National Oceanic and Atmospheric Administration

California Earthquake Fault Lines: The fault lines displayed on EDR's Topographic map are digitized quaternary fault lines, prepared in 1975 by the United State Geological Survey. Additional information (also from 1975) regarding activity at specific fault lines comes from California's Preliminary Fault Activity Map prepared by the California Division of Mines and Geology.

STREET AND ADDRESS INFORMATION

© 2015 TomTom North America, Inc. All rights reserved. This material is proprietary and the subject of copyright protection and other intellectual property rights owned by or licensed to Tele Atlas North America, Inc. The use of this material is subject to the terms of a license agreement. You will be held liable for any unauthorized copying or disclosure of this material.

APPENDIX B

U.S. Geological Survey Historical Topographic Maps

Homestead Santa Clara
3521 and 3591 Homestead Road
Santa Clara, CA 95051

Inquiry Number: 6442614.4
April 08, 2021

EDR Historical Topo Map Report

with QuadMatch™

6 Armstrong Road, 4th floor
Shelton, CT 06484
Toll Free: 800.352.0050
www.edrnet.com

EDR Historical Topo Map Report

04/08/21

Site Name:

Homestead Santa Clara
3521 and 3591 Homestead Ro
Santa Clara, CA 95051
EDR Inquiry # 6442614.4

Client Name:

Roux Associates Inc
555 12th Street Suite 250
Oakland, CA 94607
Contact: Emma Totsubo

EDR Topographic Map Library has been searched by EDR and maps covering the target property location as provided by Roux Associates Inc were identified for the years listed below. EDR's Historical Topo Map Report is designed to assist professionals in evaluating potential liability on a target property resulting from past activities. EDRs Historical Topo Map Report includes a search of a collection of public and private color historical topographic maps, dating back to the late 1800s.

Search Results:

P.O.# NA

Project: Trumark Homestead Santa Cla

Coordinates:

Latitude:	37.338815 37° 20' 20" North
Longitude:	-121.994965 -121° 59' 42" West
UTM Zone:	Zone 10 North
UTM X Meters:	589026.94
UTM Y Meters:	4132932.91
Elevation:	133.00' above sea level

Maps Provided:

2012	1947
1995	1943
1980	1902
1973	1899
1968	1897
1961	1889
1953	
1948	

Disclaimer - Copyright and Trademark Notice

This Report contains certain information obtained from a variety of public and other sources reasonably available to Environmental Data Resources, Inc. It cannot be concluded from this Report that coverage information for the target and surrounding properties does not exist from other sources. NO WARRANTY EXPRESSED OR IMPLIED, IS MADE WHATSOEVER IN CONNECTION WITH THIS REPORT. ENVIRONMENTAL DATA RESOURCES, INC. SPECIFICALLY DISCLAIMS THE MAKING OF ANY SUCH WARRANTIES, INCLUDING WITHOUT LIMITATION, MERCHANTABILITY OR FITNESS FOR A PARTICULAR USE OR PURPOSE. ALL RISK IS ASSUMED BY THE USER. IN NO EVENT SHALL ENVIRONMENTAL DATA RESOURCES, INC. BE LIABLE TO ANYONE, WHETHER ARISING OUT OF ERRORS OR OMISSIONS, NEGLIGENCE, ACCIDENT OR ANY OTHER CAUSE, FOR ANY LOSS OF DAMAGE, INCLUDING, WITHOUT LIMITATION, SPECIAL, INCIDENTAL, CONSEQUENTIAL, OR EXEMPLARY DAMAGES. ANY LIABILITY ON THE PART OF ENVIRONMENTAL DATA RESOURCES, INC. IS STRICTLY LIMITED TO A REFUND OF THE AMOUNT PAID FOR THIS REPORT. Purchaser accepts this Report "AS IS". Any analyses, estimates, ratings, environmental risk levels or risk codes provided in this Report are provided for illustrative purposes only, and are not intended to provide, nor should they be interpreted as providing any facts regarding, or prediction or forecast of, any environmental risk for any property. Only a Phase I Environmental Site Assessment performed by an environmental professional can provide information regarding the environmental risk for any property. Additionally, the information provided in this Report is not to be construed as legal advice.

Copyright 2021 by Environmental Data Resources, Inc. All rights reserved. Reproduction in any media or format, in whole or in part, of any report or map of Environmental Data Resources, Inc., or its affiliates, is prohibited without prior written permission.

EDR and its logos (including Sanborn and Sanborn Map) are trademarks of Environmental Data Resources, Inc. or its affiliates. All other trademarks used herein are the property of their respective owners.

Topo Sheet Key

This EDR Topo Map Report is based upon the following USGS topographic map sheets.

2012 Source Sheets



San Jose West
2012
7.5-minute, 24000

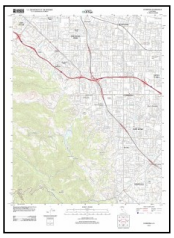

Cupertino
2012
7.5-minute, 24000

1995 Source Sheets

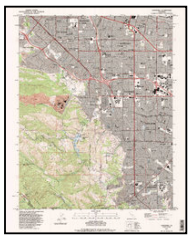

Cupertino
1995
7.5-minute, 24000
Aerial Photo Revised 1991

1980 Source Sheets



San Jose West
1980
7.5-minute, 24000
Aerial Photo Revised 1979



Cupertino
1980
7.5-minute, 24000
Aerial Photo Revised 1979

1973 Source Sheets



San Jose West
1973
7.5-minute, 24000
Aerial Photo Revised 1973



Cupertino
1973
7.5-minute, 24000
Aerial Photo Revised 1973

Topo Sheet Key

This EDR Topo Map Report is based upon the following USGS topographic map sheets.

1968 Source Sheets

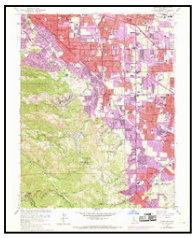

Cupertino
1968
7.5-minute, 24000
Aerial Photo Revised 1968



San Jose West
1968
7.5-minute, 24000
Aerial Photo Revised 1968

1961 Source Sheets

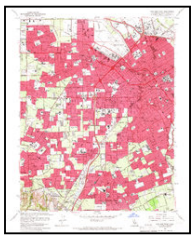

San Jose West
1961
7.5-minute, 24000
Aerial Photo Revised 1960

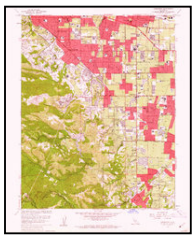

Cupertino
1961
7.5-minute, 24000
Aerial Photo Revised 1960

1953 Source Sheets



Cupertino
1953
7.5-minute, 24000
Aerial Photo Revised 1948



San Jose West
1953
7.5-minute, 24000
Aerial Photo Revised 1948

1948 Source Sheets



Palo Alto
1948
15-minute, 62500
Aerial Photo Revised 1948

Topo Sheet Key

This EDR Topo Map Report is based upon the following USGS topographic map sheets.

1947 Source Sheets

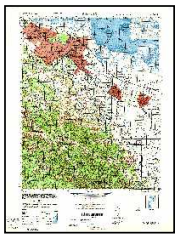

PALO ALTO
1947
15-minute, 50000

1943 Source Sheets



Palo Alto
1943
15-minute, 62500
Aerial Photo Revised 1940

1902 Source Sheets



Santa Cruz
1902
30-minute, 125000

1899 Source Sheets

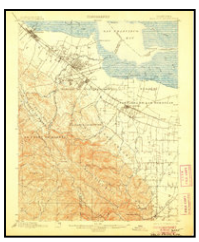

Palo Alto
1899
15-minute, 62500



San Jose
1899
15-minute, 62500

Topo Sheet Key

This EDR Topo Map Report is based upon the following USGS topographic map sheets.

1897 Source Sheets



Palo Alto
1897
15-minute, 62500



San Jose
1897
15-minute, 62500

1889 Source Sheets

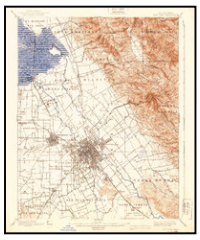

San Jose
1889
15-minute, 62500

Historical Topo Map

2012



This report includes information from the following map sheet(s).

0 Miles 0.25 0.5 1 1.5

NW N NE
W E
SW S SE

TP, San Jose West, 2012, 7.5-minute
SW, Cupertino, 2012, 7.5-minute

SITE NAME: Homestead Santa Clara
ADDRESS: 3521 and 3591 Homestead Road
Santa Clara, CA 95051
CLIENT: Roux Associates Inc

N

Historical Topo Map

1995

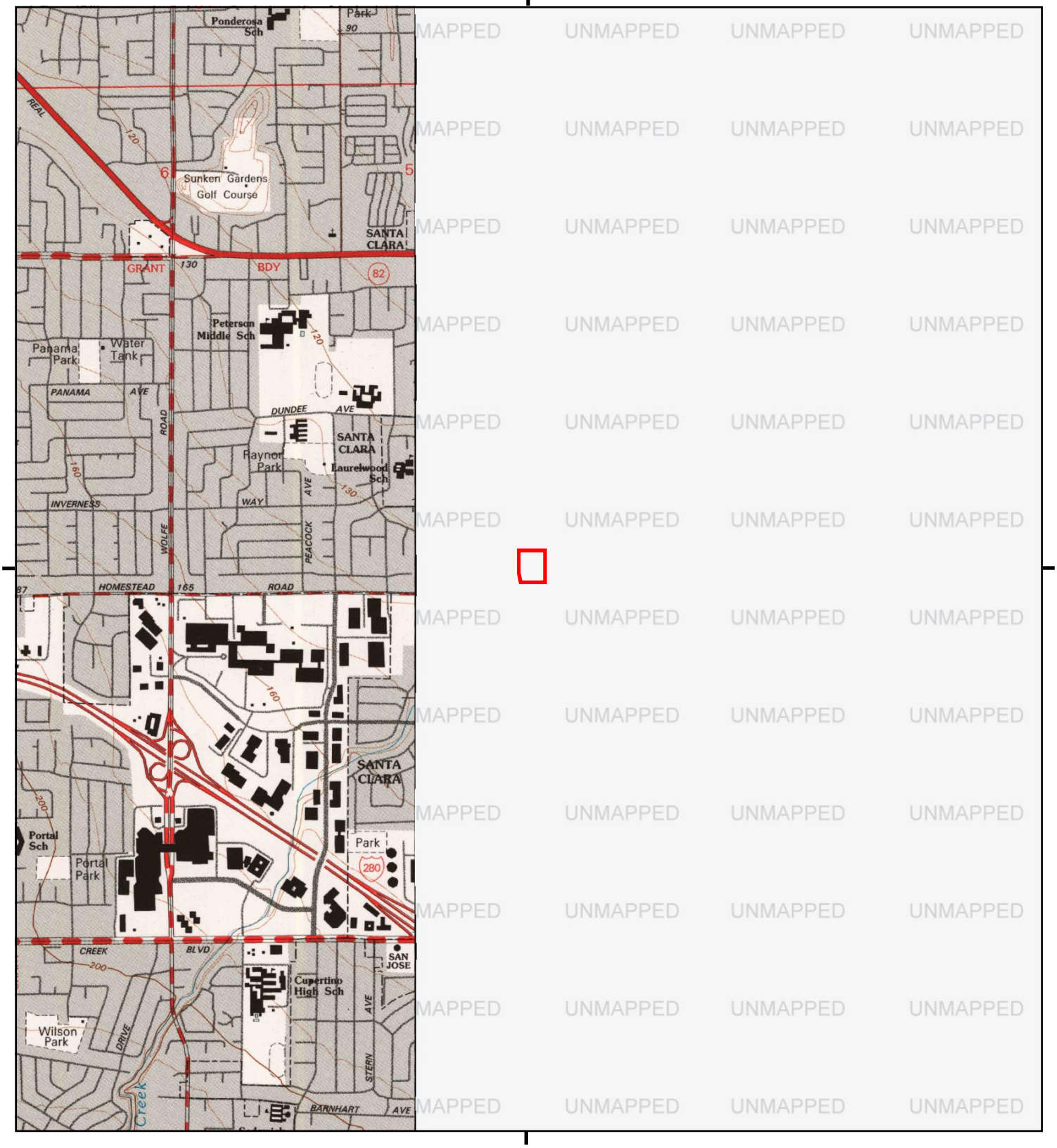

This report includes information from the following map sheet(s).

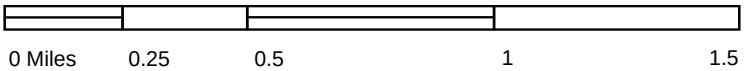

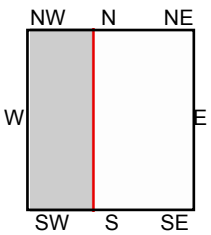

SW, Cupertino, 1995, 7.5-minute

SITE NAME: Homestead Santa Clara
ADDRESS: 3521 and 3591 Homestead Road
Santa Clara, CA 95051
CLIENT: Roux Associates Inc



Historical Topo Map

1980

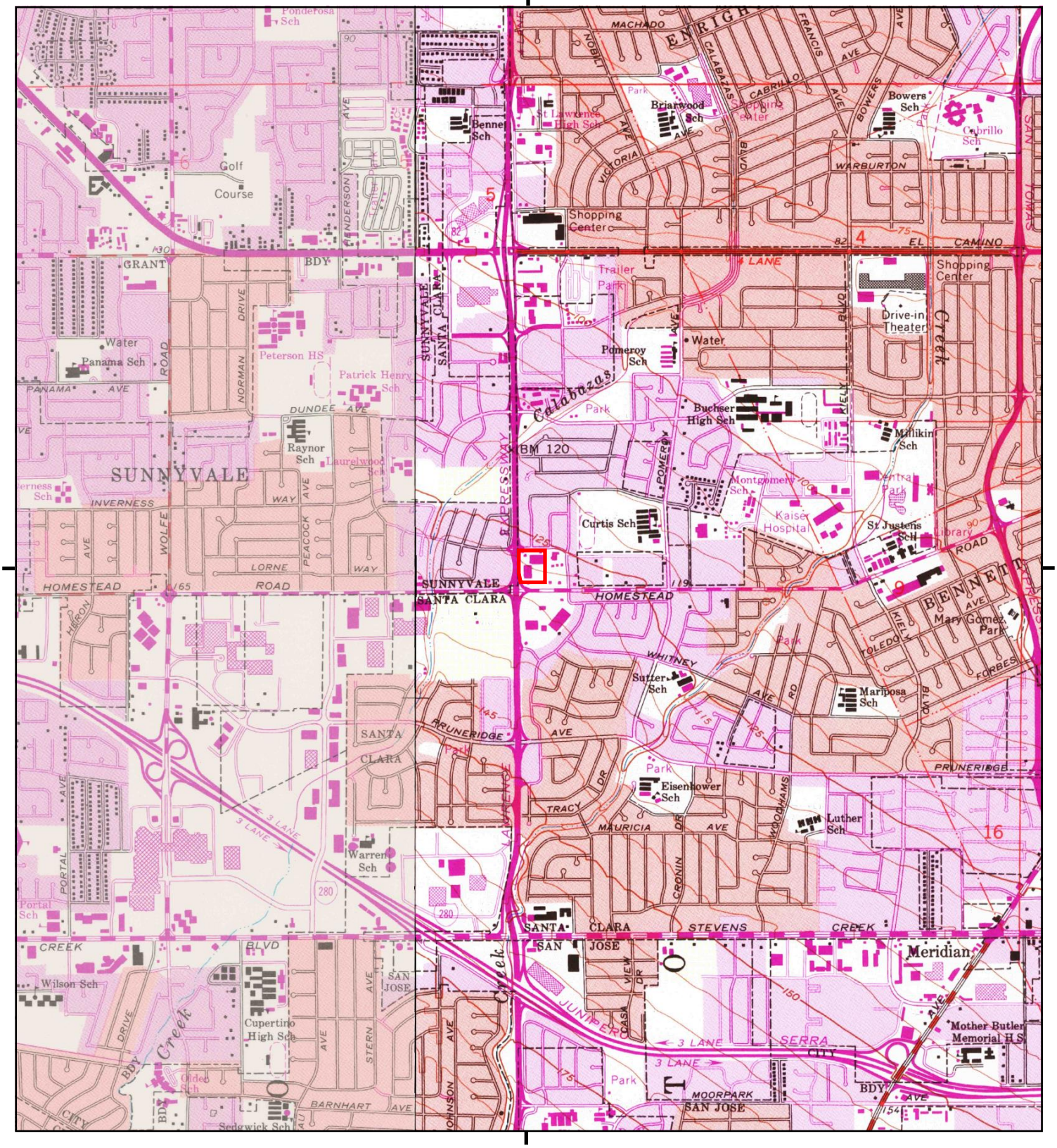

This report includes information from the following map sheet(s).

0 Miles 0.25 0.5 1 1.5

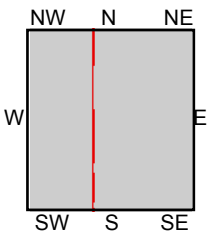

TP, San Jose West, 1980, 7.5-minute
SW, Cupertino, 1980, 7.5-minute

SITE NAME: Homestead Santa Clara
ADDRESS: 3521 and 3591 Homestead Road
Santa Clara, CA 95051
CLIENT: Roux Associates Inc

N

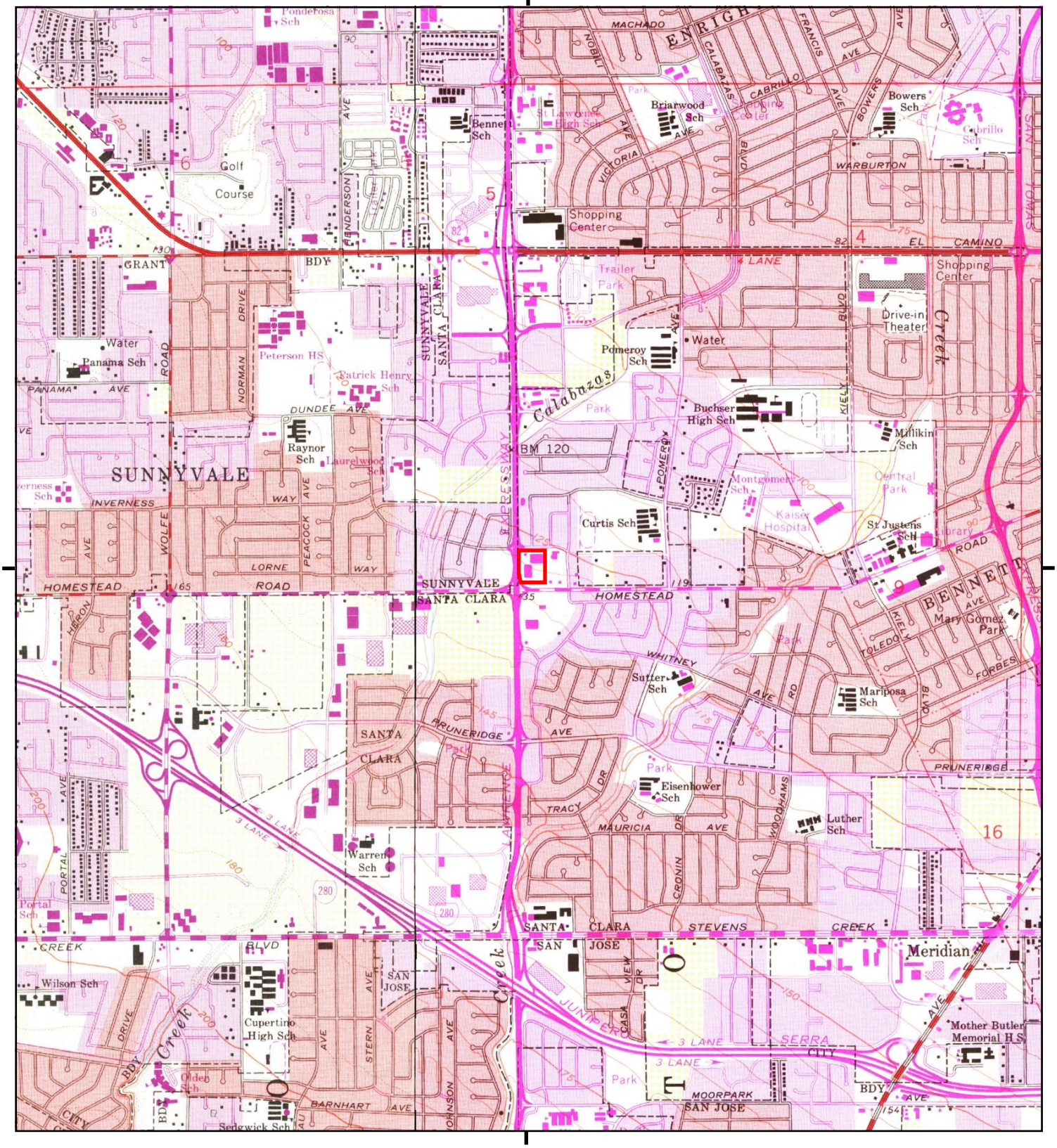

This report includes information from the following map sheet(s).

0 Miles 0.25 0.5 1 1.5

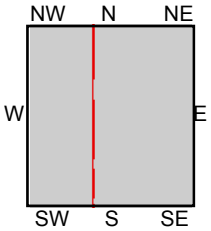

TP, San Jose West, 1973, 7.5-minute
SW, Cupertino, 1973, 7.5-minute

SITE NAME: Homestead Santa Clara
ADDRESS: 3521 and 3591 Homestead Road
Santa Clara, CA 95051
CLIENT: Roux Associates Inc

N

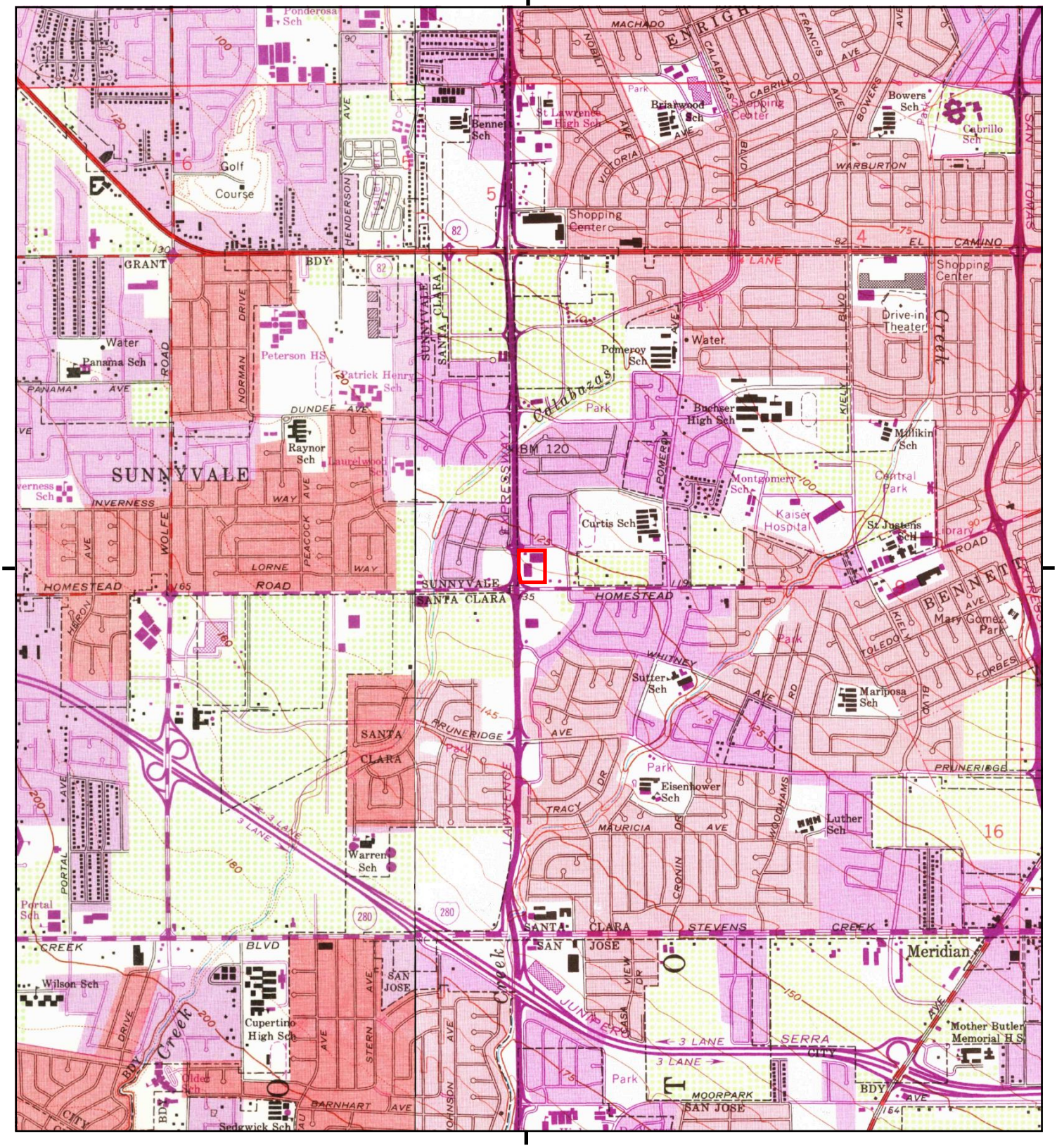

This report includes information from the following map sheet(s).

0 Miles 0.25 0.5 1 1.5

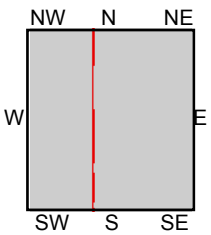

TP, San Jose West, 1968, 7.5-minute
SW, Cupertino, 1968, 7.5-minute

SITE NAME: Homestead Santa Clara
ADDRESS: 3521 and 3591 Homestead Road
Santa Clara, CA 95051
CLIENT: Roux Associates Inc

N

Historical Topo Map

1961

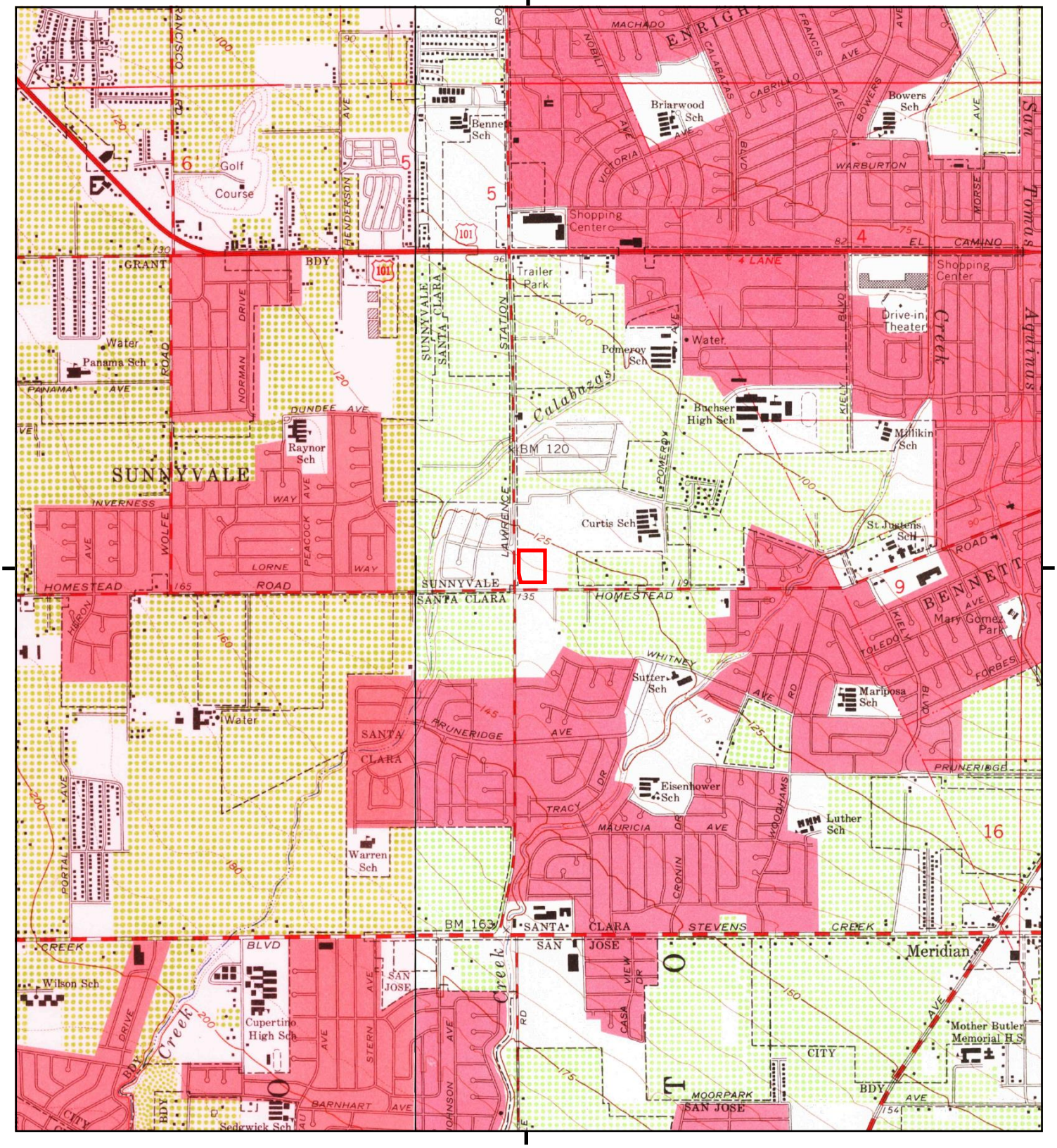

This report includes information from the following map sheet(s).

0 Miles 0.25 0.5 1 1.5

NW N NE
W E
SW S SE

TP, San Jose West, 1961, 7.5-minute
SW, Cupertino, 1961, 7.5-minute

SITE NAME: Homestead Santa Clara
ADDRESS: 3521 and 3591 Homestead Road
Santa Clara, CA 95051
CLIENT: Roux Associates Inc

N

Historical Topo Map

1953

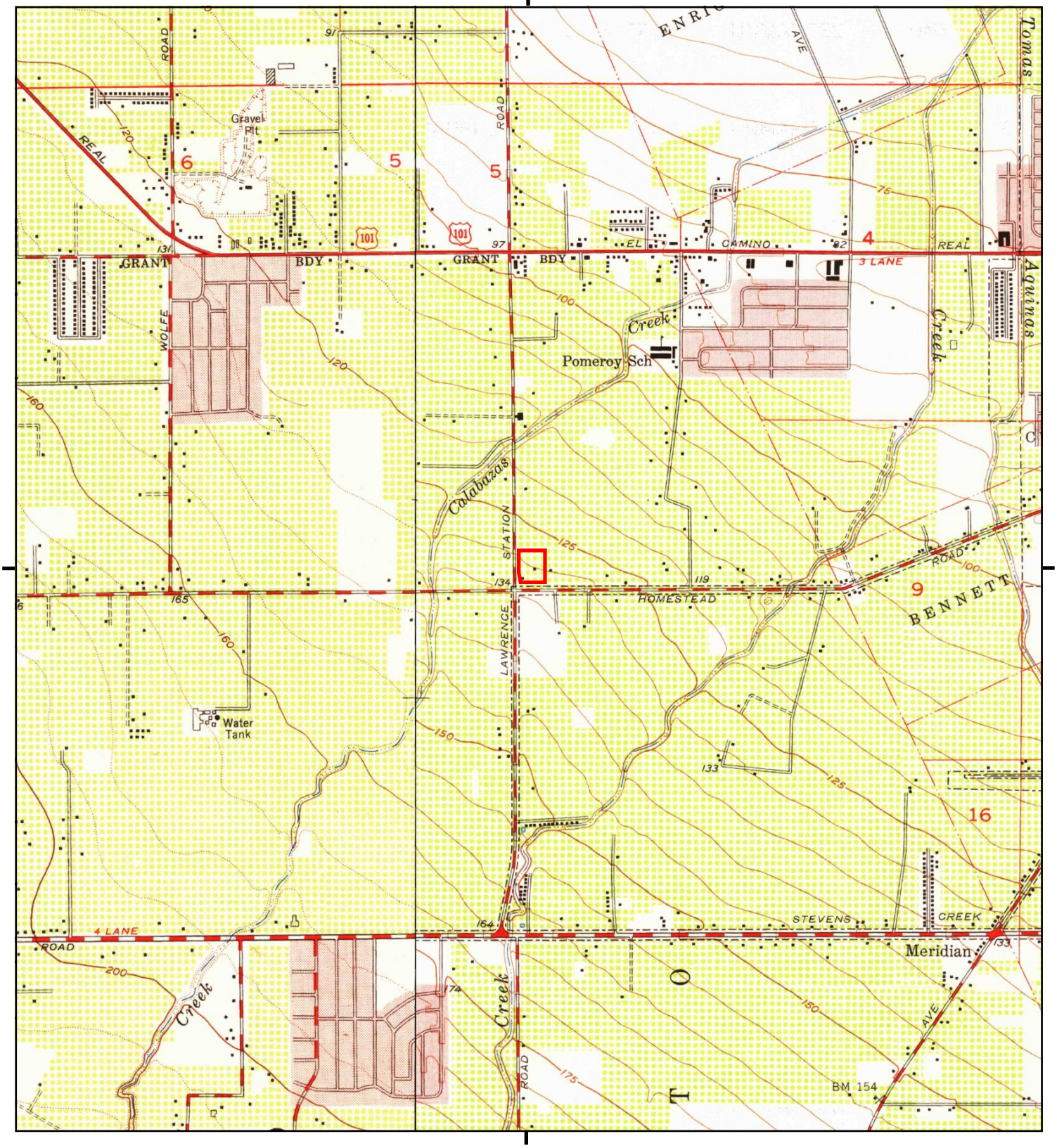

This report includes information from the following map sheet(s).

0 Miles 0.25 0.5 1 1.5

NW N NE
W E
SW S SE

TP, San Jose West, 1953, 7.5-minute
SW, Cupertino, 1953, 7.5-minute

SITE NAME: Homestead Santa Clara
ADDRESS: 3521 and 3591 Homestead Road
Santa Clara, CA 95051
CLIENT: Roux Associates Inc

N

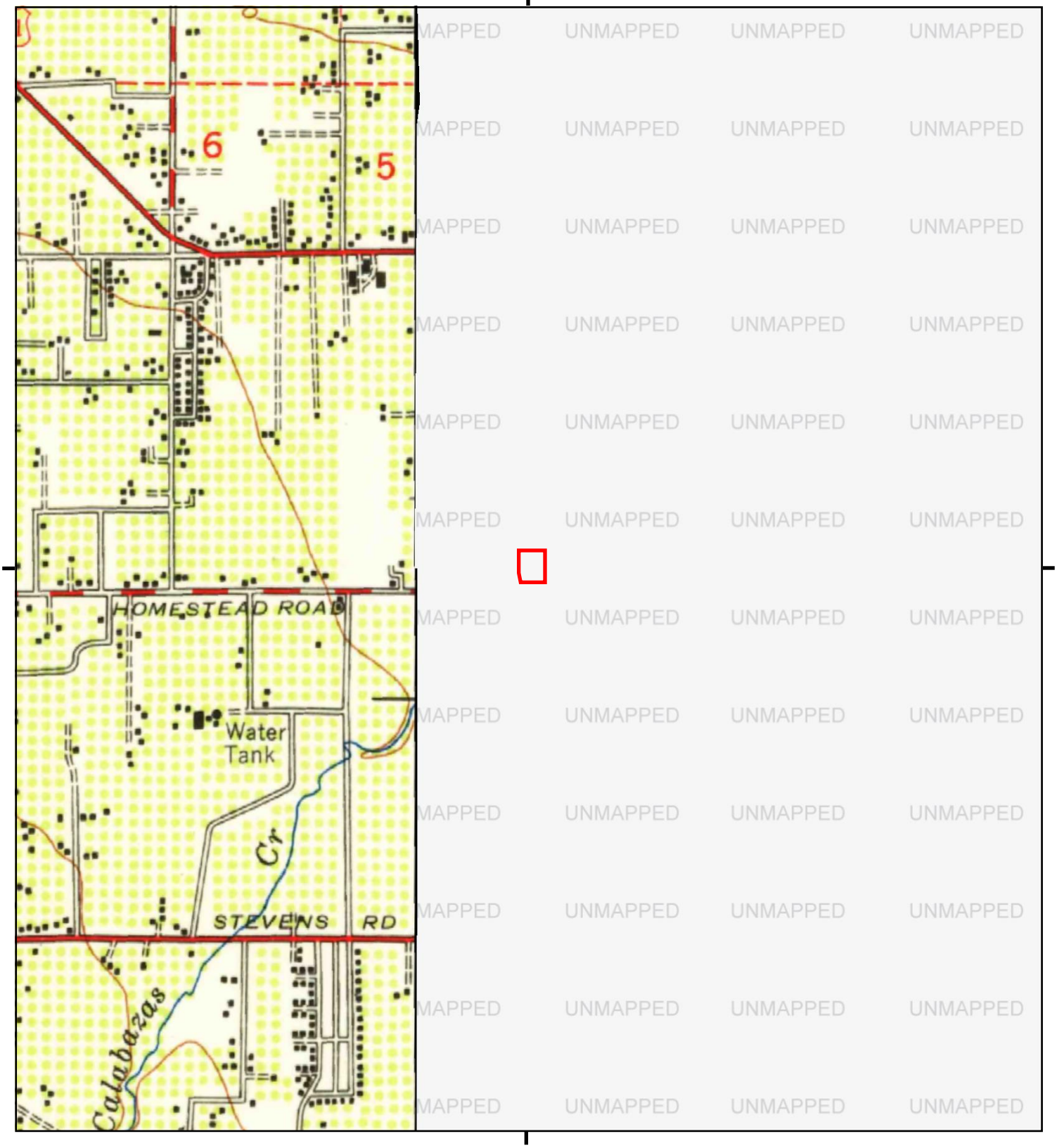

This report includes information from the following map sheet(s).

0 Miles 0.25 0.5 1 1.5

NW N NE
W E
SW S SE

W, Palo Alto, 1948, 15-minute

SITE NAME: Homestead Santa Clara
ADDRESS: 3521 and 3591 Homestead Road
Santa Clara, CA 95051
CLIENT: Roux Associates Inc

N

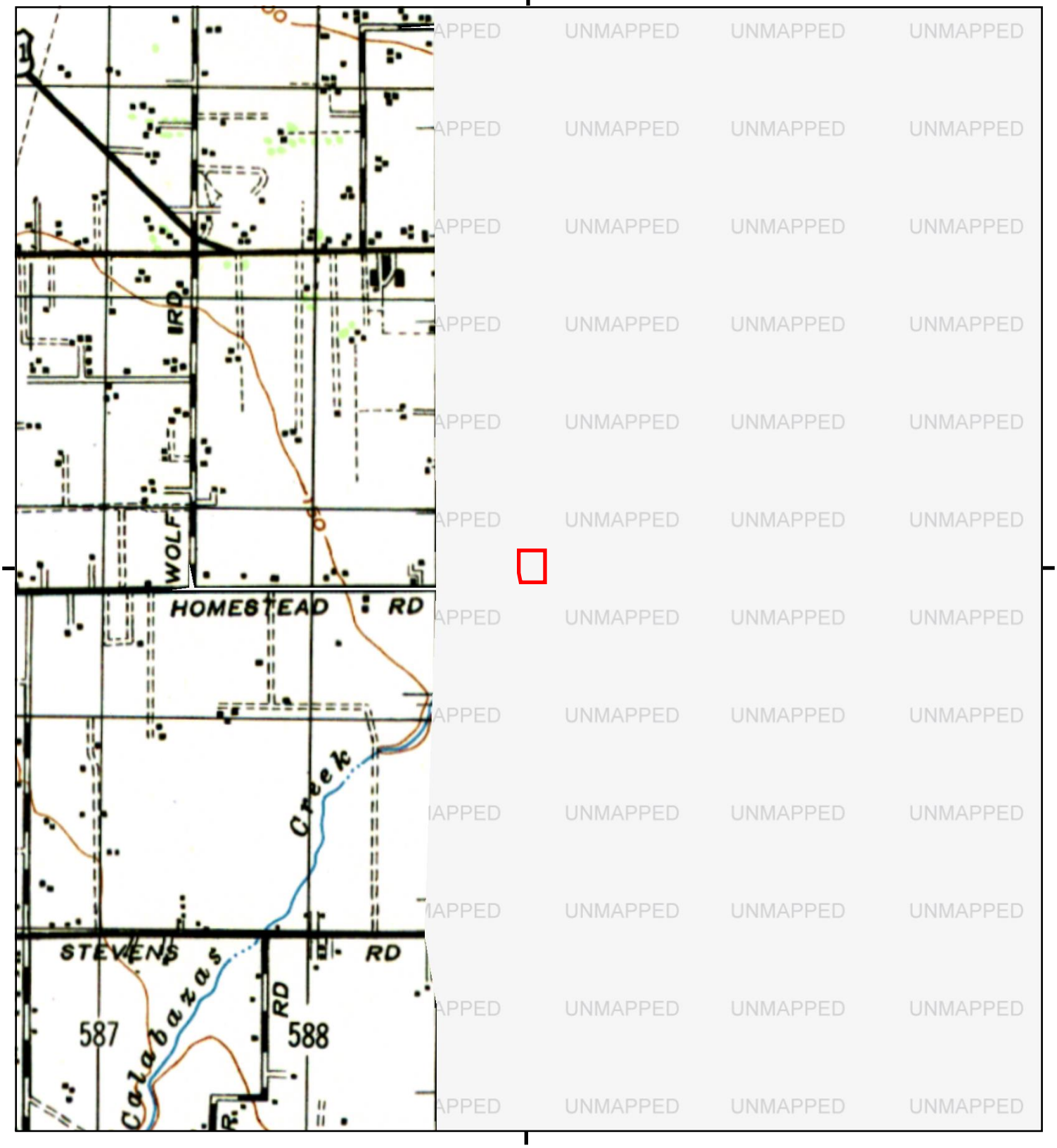

This report includes information from the following map sheet(s).

0 Miles 0.25 0.5 1 1.5

NW N NE
W E
SW S SE

W, PALO ALTO, 1947, 15-minute

SITE NAME: Homestead Santa Clara
ADDRESS: 3521 and 3591 Homestead Road
Santa Clara, CA 95051
CLIENT: Roux Associates Inc

N

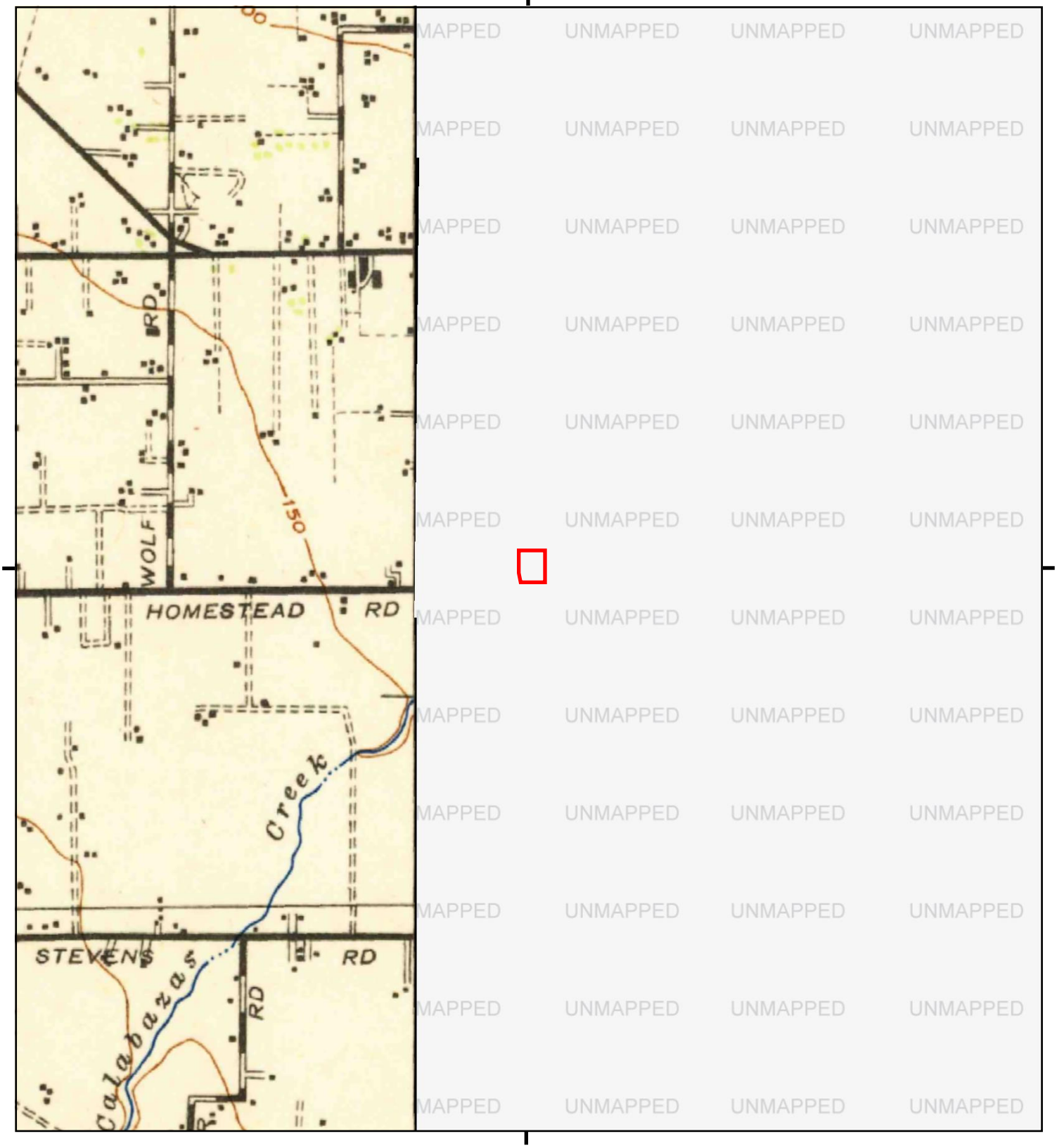

This report includes information from the following map sheet(s).

0 Miles 0.25 0.5 1 1.5

NW N NE
W E
SW S SE

W, Palo Alto, 1943, 15-minute

SITE NAME: Homestead Santa Clara
ADDRESS: 3521 and 3591 Homestead Road
Santa Clara, CA 95051
CLIENT: Roux Associates Inc

N

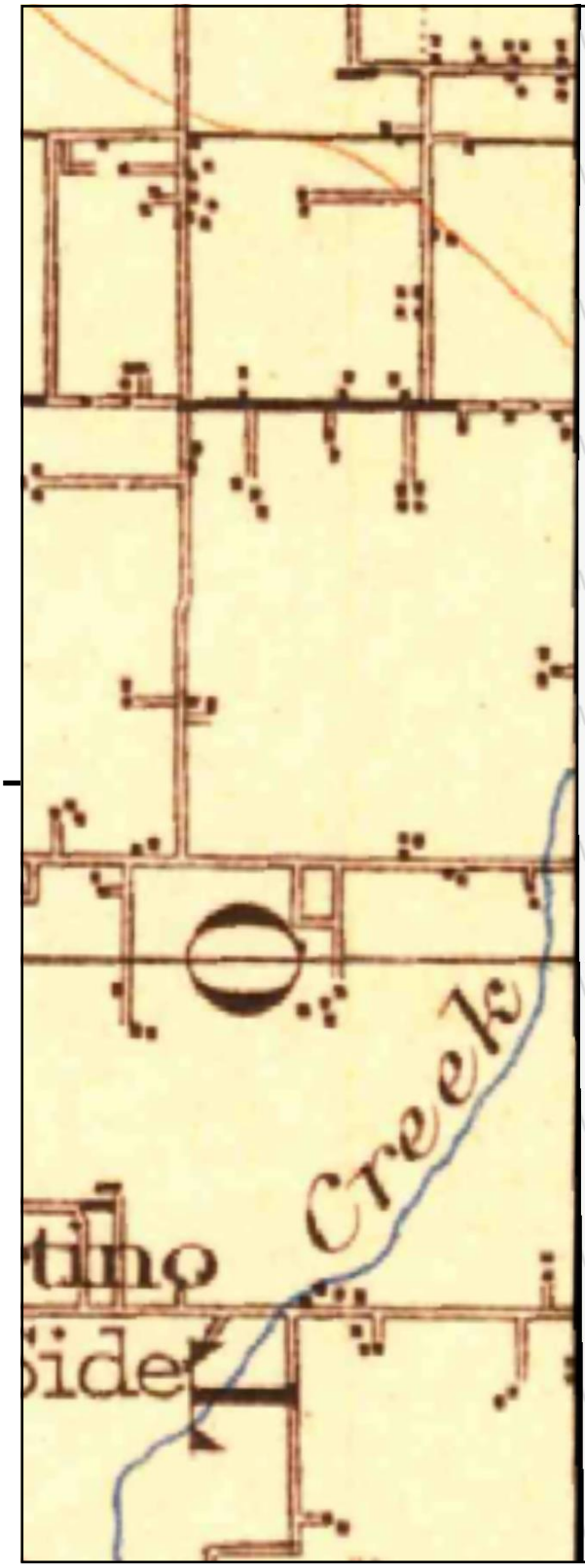

UNMAPPED

This report includes information from the following map sheet(s).

0 Miles 0.25 0.5 1 1.5

NW N NE
W E
SW S SE

SW, Santa Cruz, 1902, 30-minute

SITE NAME: Homestead Santa Clara
ADDRESS: 3521 and 3591 Homestead Road
Santa Clara, CA 95051
CLIENT: Roux Associates Inc

N

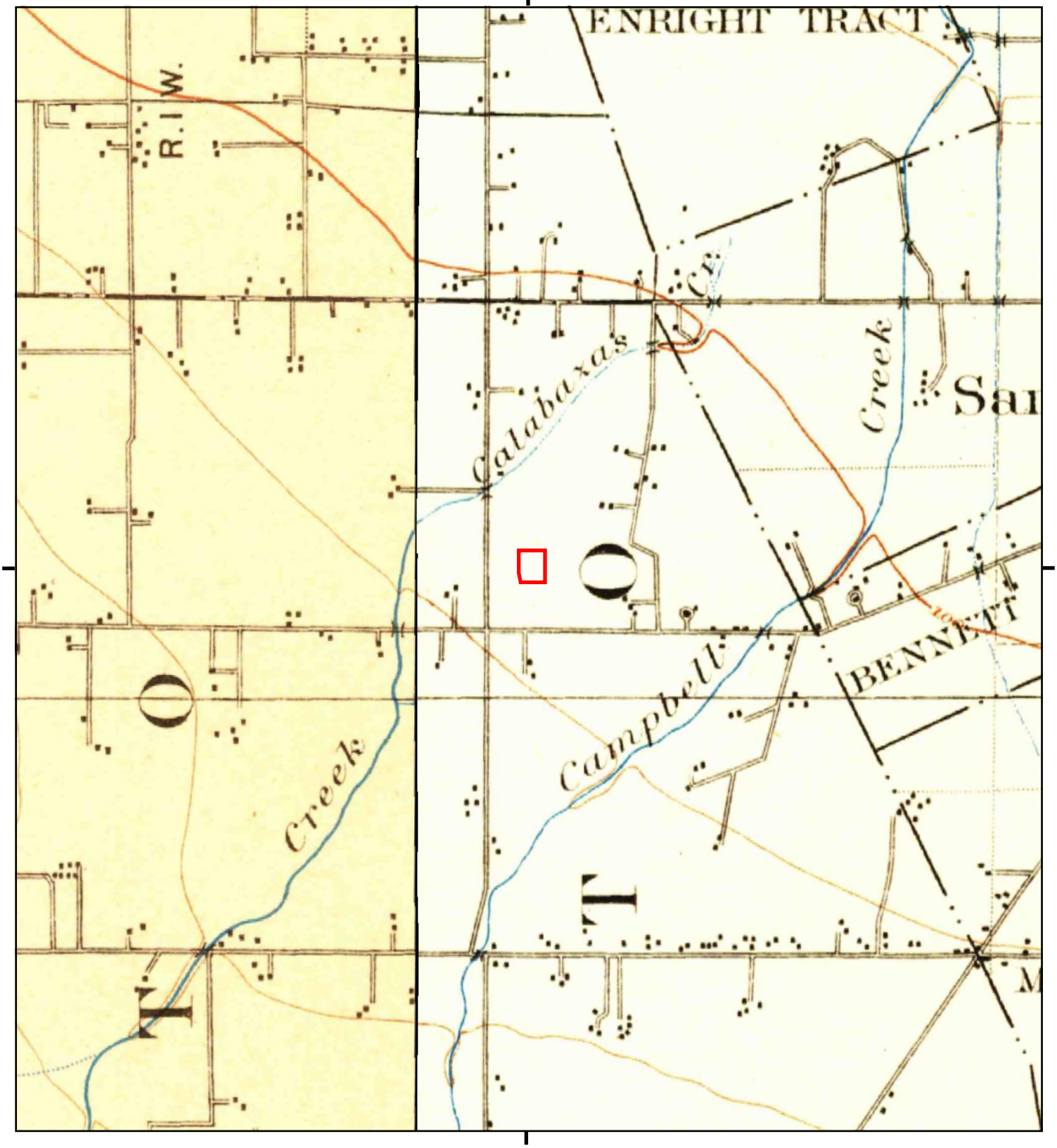

This report includes information from the following map sheet(s).

0 Miles 0.25 0.5 1 1.5

NW N NE
W E
SW S SE

TP, San Jose, 1899, 15-minute
W, Palo Alto, 1899, 15-minute

SITE NAME: Homestead Santa Clara
ADDRESS: 3521 and 3591 Homestead Road
Santa Clara, CA 95051
CLIENT: Roux Associates Inc

N

Historical Topo Map

1897

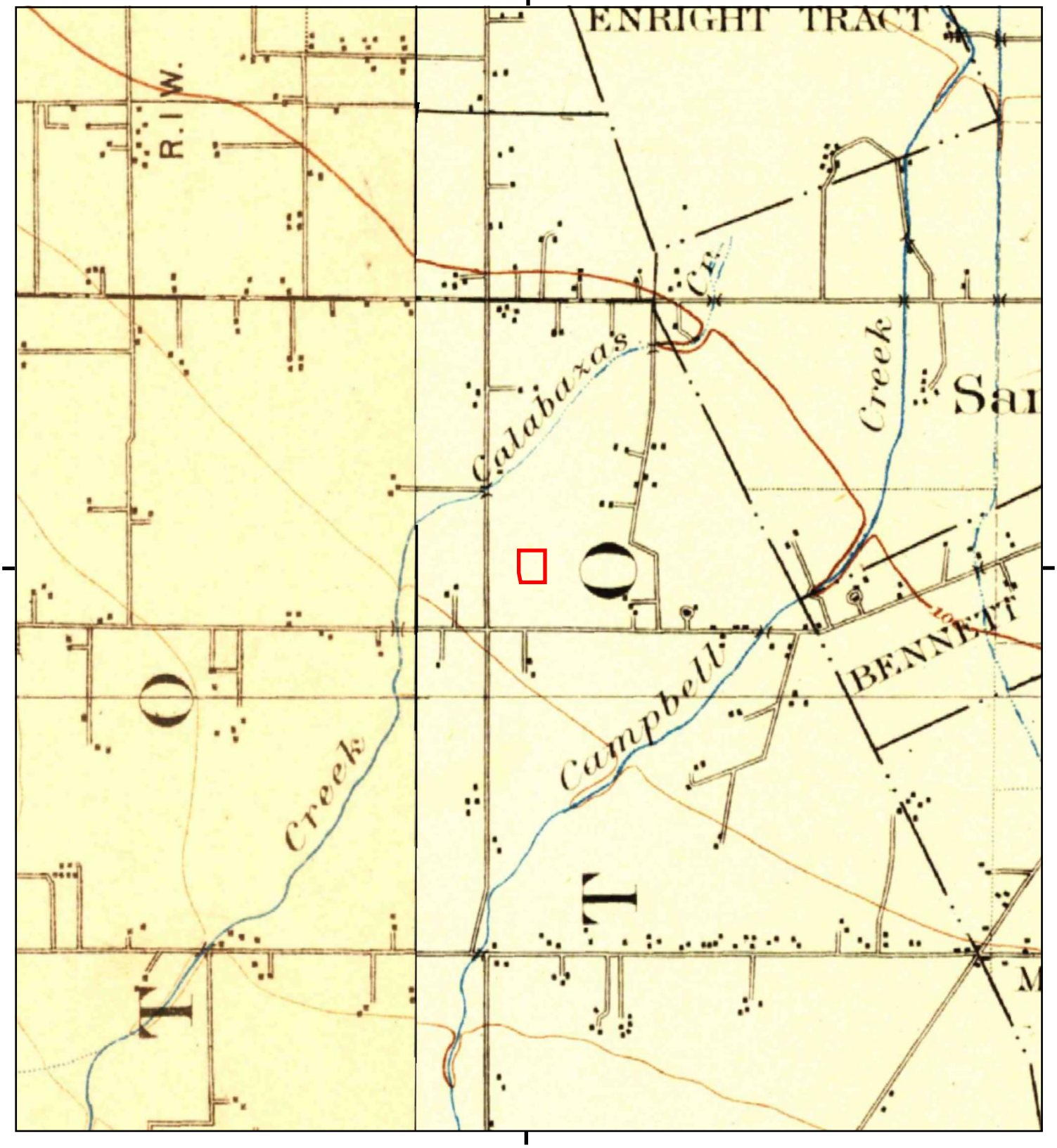

This report includes information from the following map sheet(s).

0 Miles 0.25 0.5 1 1.5

NW N NE
W E
SW S SE

TP, San Jose, 1897, 15-minute
W, Palo Alto, 1897, 15-minute

SITE NAME: Homestead Santa Clara
ADDRESS: 3521 and 3591 Homestead Road
Santa Clara, CA 95051
CLIENT: Roux Associates Inc

N

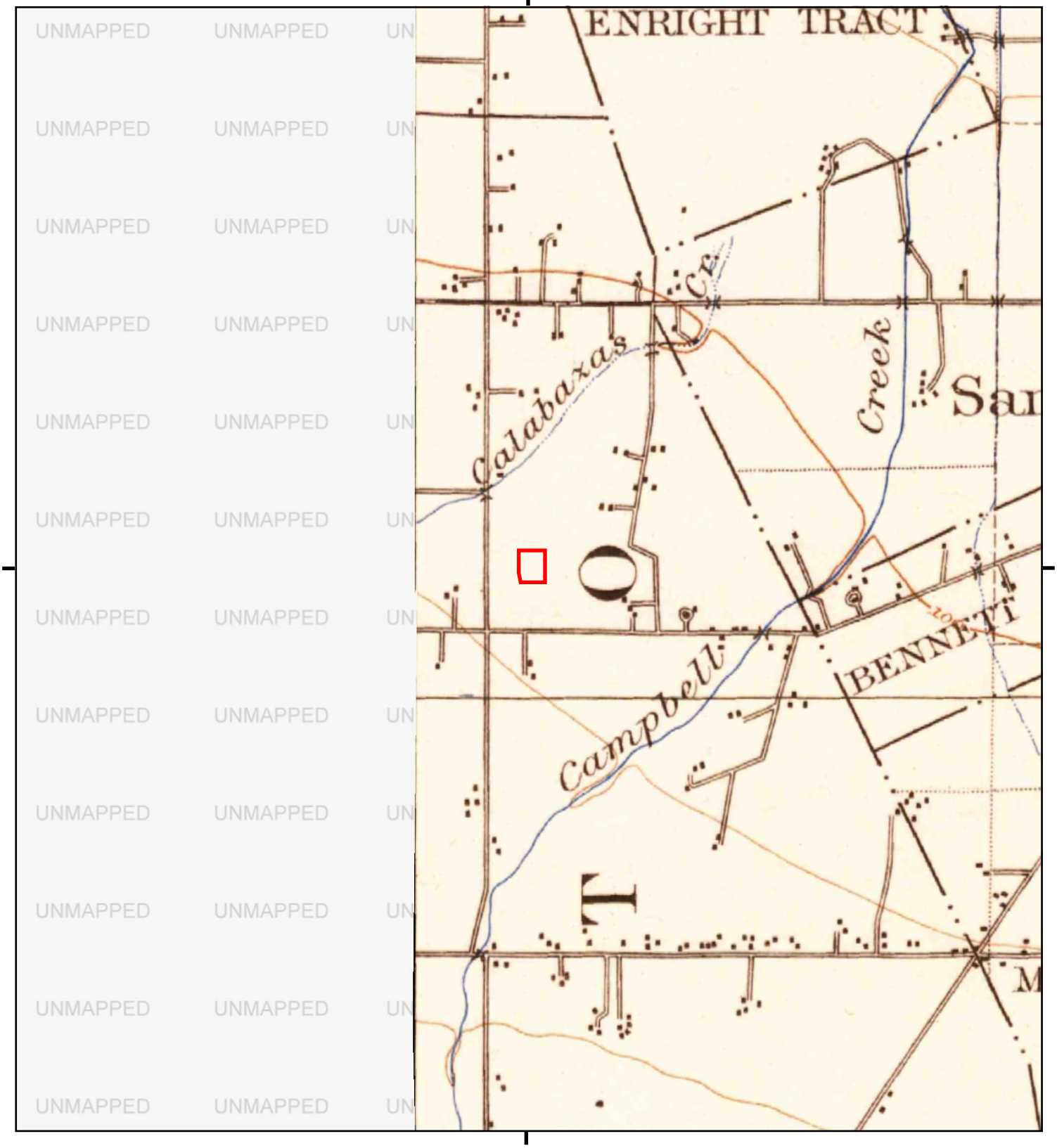

This report includes information from the following map sheet(s).

0 Miles 0.25 0.5 1 1.5

NW N NE
W E
SW S SE

TP, San Jose, 1889, 15-minute

SITE NAME: Homestead Santa Clara
ADDRESS: 3521 and 3591 Homestead Road
Santa Clara, CA 95051
CLIENT: Roux Associates Inc

N

APPENDIX C

Historical Aerial Photographs

Homestead Santa Clara

3521 and 3591 Homestead Road

Santa Clara, CA 95051

Inquiry Number: 6442614.8

April 08, 2021

The EDR Aerial Photo Decade Package

6 Armstrong Road, 4th floor
Shelton, CT 06484
Toll Free: 800.352.0050
www.edrnet.com

EDR Aerial Photo Decade Package

04/08/21

Site Name:

Homestead Santa Clara
3521 and 3591 Homestead Ro
Santa Clara, CA 95051
EDR Inquiry # 6442614.8

Client Name:

Roux Associates Inc
555 12th Street Suite 250
Oakland, CA 94607
Contact: Emma Totsubo

Environmental Data Resources, Inc. (EDR) Aerial Photo Decade Package is a screening tool designed to assist environmental professionals in evaluating potential liability on a target property resulting from past activities. EDR's professional researchers provide digitally reproduced historical aerial photographs, and when available, provide one photo per decade.

Search Results:

Year	*Scale*	*Details*	*Source*
2016	1"=500'	Flight Year: 2016	USDA/NAIP
2012	1"=500'	Flight Year: 2012	USDA/NAIP
2009	1"=500'	Flight Year: 2009	USDA/NAIP
2006	1"=500'	Flight Year: 2006	USDA/NAIP
1998	1"=500'	Flight Date: September 06, 1998	USDA
1993	1"=500'	Acquisition Date: January 01, 1993	USGS/DOQQ
1991	1"=500'	Acquisition Date: January 01, 1991	USGS/DOQQ
1982	1"=500'	Flight Date: July 05, 1982	USDA
1974	1"=500'	Flight Date: June 26, 1974	USGS
1968	1"=500'	Flight Date: June 14, 1968	USGS
1963	1"=500'	Flight Date: July 10, 1963	EDR Proprietary Aerial Viewpoint
1956	1"=500'	Flight Date: June 09, 1956	USDA
1950	1"=500'	Flight Date: April 01, 1950	USDA
1948	1"=500'	Acquisition Date: January 01, 1948	USGS/DOQQ
1939	1"=500'	Flight Date: July 31, 1939	USDA

When delivered electronically by EDR, the aerial photo images included with this report are for ONE TIME USE ONLY. Further reproduction of these aerial photo images is prohibited without permission from EDR. For more information contact your EDR Account Executive.

Disclaimer - Copyright and Trademark Notice

This Report contains certain information obtained from a variety of public and other sources reasonably available to Environmental Data Resources, Inc. It cannot be concluded from this Report that coverage information for the target and surrounding properties does not exist from other sources. NO WARRANTY EXPRESSED OR IMPLIED, IS MADE WHATSOEVER IN CONNECTION WITH THIS REPORT. ENVIRONMENTAL DATA RESOURCES, INC. SPECIFICALLY DISCLAIMS THE MAKING OF ANY SUCH WARRANTIES, INCLUDING WITHOUT LIMITATION, MERCHANTABILITY OR FITNESS FOR A PARTICULAR USE OR PURPOSE. ALL RISK IS ASSUMED BY THE USER. IN NO EVENT SHALL ENVIRONMENTAL DATA RESOURCES, INC. BE LIABLE TO ANYONE, WHETHER ARISING OUT OF ERRORS OR OMISSIONS, NEGLIGENCE, ACCIDENT OR ANY OTHER CAUSE, FOR ANY LOSS OF DAMAGE, INCLUDING, WITHOUT LIMITATION, SPECIAL, INCIDENTAL, CONSEQUENTIAL, OR EXEMPLARY DAMAGES. ANY LIABILITY ON THE PART OF ENVIRONMENTAL DATA RESOURCES, INC. IS STRICTLY LIMITED TO A REFUND OF THE AMOUNT PAID FOR THIS REPORT. Purchaser accepts this Report "AS IS". Any analyses, estimates, ratings, environmental risk levels or risk codes provided in this Report are provided for illustrative purposes only, and are not intended to provide, nor should they be interpreted as providing any facts regarding, or prediction or forecast of, any environmental risk for any property. Only a Phase I Environmental Site Assessment performed by an environmental professional can provide information regarding the environmental risk for any property. Additionally, the information provided in this Report is not to be construed as legal advice.

Copyright 2021 by Environmental Data Resources, Inc. All rights reserved. Reproduction in any media or format, in whole or in part, of any report or map of Environmental Data Resources, Inc., or its affiliates, is prohibited without prior written permission.

EDR and its logos (including Sanborn and Sanborn Map) are trademarks of Environmental Data Resources, Inc. or its affiliates. All other trademarks used herein are the property of their respective owners.


INQUIRY #: 6442614.8
YEAR: 2016
= 500'
N
EDR


INQUIRY #: 6442614.8
YEAR: 2012
= 500'
N
EDR


INQUIRY #: 6442614.8
YEAR: 2009
= 500'
N
EDR


INQUIRY #: 6442614.8
YEAR: 2006
= 500'
N
EDR


INQUIRY #: 6442614.8
YEAR: 1998
= 500'
N
EDR



INQUIRY #: 6442614.8

YEAR: 1993

= 500'

N

EDR



INQUIRY #: 6442614.8

YEAR: 1991

= 500'

N

EDR

UNMAPPED


INQUIRY #: 6442614.8
YEAR: 1982
= 500'
N
EDR


INQUIRY #: 6442614.8
YEAR: 1974
= 500'
N
EDR


INQUIRY #: 6442614.8
YEAR: 1968
= 500'
N
EDR



INQUIRY #: 6442614.8

YEAR: 1963

= 500'

N

EDR


INQUIRY #: 6442614.8
YEAR: 1956
= 500'
N
EDR


INQUIRY #: 6442614.8
YEAR: 1950
= 500'
N
EDR



INQUIRY #: 6442614.8

YEAR: 1948

= 500'

N

EDR

Subject boundary not shown because it exceeds image extent or image is not georeferenced.

UNMAPPED



INQUIRY #: 6442614.8

YEAR: 1939

= 500'

N

EDR

APPENDIX D

City Directory Abstract

Homestead Santa Clara
3521 and 3591 Homestead Road
Santa Clara, CA 95051

Inquiry Number: 6442614.5
April 09, 2021

The EDR-City Directory Abstract

Environmental Data Resources Inc

6 Armstrong Road
Shelton, CT 06484
800.352.0050
www.edrnet.com

TABLE OF CONTENTS

SECTION

Executive Summary

Findings

City Directory Images

Thank you for your business.
Please contact EDR at 1-800-352-0050
with any questions or comments.

Disclaimer - Copyright and Trademark Notice

This Report contains certain information obtained from a variety of public and other sources reasonably available to Environmental Data Resources, Inc. It cannot be concluded from this Report that coverage information for the target and surrounding properties does not exist from other sources. **NO WARRANTY EXPRESSED OR IMPLIED, IS MADE WHATSOEVER IN CONNECTION WITH THIS REPORT. ENVIRONMENTAL DATA RESOURCES, INC. SPECIFICALLY DISCLAIMS THE MAKING OF ANY SUCH WARRANTIES, INCLUDING WITHOUT LIMITATION, MERCHANTABILITY OR FITNESS FOR A PARTICULAR USE OR PURPOSE. ALL RISK IS ASSUMED BY THE USER. IN NO EVENT SHALL ENVIRONMENTAL DATA RESOURCES, INC. BE LIABLE TO ANYONE, WHETHER ARISING OUT OF ERRORS OR OMISSIONS, NEGLIGENCE, ACCIDENT OR ANY OTHER CAUSE, FOR ANY LOSS OR DAMAGE, INCLUDING, WITHOUT LIMITATION, SPECIAL, INCIDENTAL, CONSEQUENTIAL, OR EXEMPLARY DAMAGES. ANY LIABILITY ON THE PART OF ENVIRONMENTAL DATA RESOURCES, INC. IS STRICTLY LIMITED TO A REFUND OF THE AMOUNT PAID FOR THIS REPORT.** Purchaser accepts this Report "AS IS". Any analyses, estimates, ratings, environmental risk levels or risk codes provided in this Report are provided for illustrative purposes only, and are not intended to provide, nor should they be interpreted as providing any facts regarding, or prediction orforecast of, any environmental risk for any property. Only a Phase I Environmental Site Assessment performed by an environmental professional can provide information regarding the environmental risk for any property. Additionally, the information provided in this Report is not to be construed as legal advice.

Copyright 2020 by Environmental Data Resources, Inc. All rights reserved. Reproduction in any media or format, in whole or in part, of any report or map of Environmental Data Resources, Inc. or its affiliates is prohibited without prior written permission.

EDR and its logos (including Sanborn and Sanborn Map) are trademarks of Environmental Data Resources, Inc. or its affiliates. All other trademarks used herein are the property of their respective owners.

EXECUTIVE SUMMARY

DESCRIPTION

Environmental Data Resources, Inc.'s (EDR) City Directory Abstract is a screening tool designed to assist environmental professionals in evaluating potential liability on a target property resulting from past activities. EDR's City Directory Abstract includes a search and abstract of available city directory data. For each address, the directory lists the name of the corresponding occupant at five year intervals.

Business directories including city, cross reference and telephone directories were reviewed, if available, at approximately five year intervals for the years spanning 1922 through 2017. This report compiles information gathered in this review by geocoding the latitude and longitude of properties identified and gathering information about properties within 660 feet of the target property.

A summary of the information obtained is provided in the text of this report.

RECORD SOURCES

EDR's Digital Archive combines historical directory listings from sources such as Cole Information and Dun & Bradstreet. These standard sources of property information complement and enhance each other to provide a more comprehensive report.

EDR is licensed to reproduce certain City Directory works by the copyright holders of those works. The purchaser of this EDR City Directory Report may include it in report(s) delivered to a customer. Reproduction of City Directories without permission of the publisher or licensed vendor may be a violation of copyright.



RESEARCH SUMMARY

The following research sources were consulted in the preparation of this report. An "X" indicates where information was identified in the source and provided in this report.

Year	Source	TP	Adjoining	Text Abstract	Source Image
2017	Cole Information Services	-	X	X	-
	Cole Information Services	X	X	X	-
2014	Cole Information Services	-	X	X	-
	Cole Information Services	X	X	X	-
2009	Cole Information Services	-	X	X	-
	Cole Information Services	X	X	X	-
2006	Haines Company, Inc.	-	-	-	-
2004	Cole Information Services	-	X	X	-
	Cole Information Services	X	X	X	-
2001	Haines Company, Inc.	-	X	X	-
	Haines Company, Inc.	X	X	X	-
2000	Haines Company	-	-	-	-

EXECUTIVE SUMMARY

Year	Source	TP	Adjoining	Text Abstract	Source Image
1999	Cole Information Services	-	X	X	-
	Cole Information Services	X	X	X	-
1996	Pacific Bell	-	X	X	-
	Pacific Bell	X	X	X	-
1994	Cole Information Services	-	X	X	-
	Cole Information Services	X	X	X	-
1991	PACIFIC BELL WHITE PAGES	-	X	X	-
	PACIFIC BELL WHITE PAGES	X	X	X	-
1986	Pacific Bell	-	X	X	-
	Pacific Bell	X	X	X	-
1985	Pacific Bell	-	X	X	-
	Pacific Bell	X	X	X	-
1982	Pacific Telephone	-	X	X	-
	Pacific Telephone	X	X	X	-
1980	Pacific Telephone	-	X	X	-
	Pacific Telephone	X	X	X	-
1978	R. L. Polk & Co.	-	-	-	-
1975	Pacific Telephone	-	X	X	-
	Pacific Telephone	X	X	X	-
1974	R. L. Polk Co.	-	X	X	-
	R. L. Polk Co.	X	X	X	-
1970	R. L. Polk & Co.	-	X	X	-
	R. L. Polk & Co.	X	X	X	-
1968	R. L. Polk Co.	-	X	X	-
1966	R. L. POLK	-	-	-	-
1965	R. L. Polk Co.	-	-	-	-
1964	R. L. Polk Co.	-	-	-	-
1963	Pacific Telephone	-	X	X	-
1962	R. L. Polk & Co.	-	-	-	-
1960	R. L. Polk Co.	-	-	-	-
1957	R. L. Polk Co.	-	-	-	-
1955	R.L. Polk and Co Publishers	-	-	-	-
1950	R. L. Polk Co.	-	-	-	-
1946	R. L. Polk Co.	-	-	-	-
1945	R. L. Polk Co.	-	-	-	-
1942	R.L. Polk	-	-	-	-
1940	R. L. Polk Co.	-	-	-	-
1936	R. L. Polk Co.	-	-	-	-
1935	R. L. Polk Co.	-	-	-	-
1931	R. L. Polk Co.	-	-	-	-
1930	R. L. Polk Co. of California	-	-	-	-
1926	R. L. Polk Co.	-	-	-	-

EXECUTIVE SUMMARY

Year	Source	TP	Adjoining	Text Abstract	Source Image
1925	R. L. Polk Co.	-	-	-	-
1922	R. L. Polk Co.	-	-	-	-

EXECUTIVE SUMMARY

SELECTED ADDRESSES

The following addresses were selected by the client, for EDR to research. An "X" indicates where information was identified.

Address	***Type***	***Findings***
3521 Homestead Road	Client Entered	X
3591 Homestead Road	Client Entered	X
781 Lawrence Expressway	Client Entered	
3501 Homestead Road	Client Entered	X

FINDINGS

TARGET PROPERTY INFORMATION

ADDRESS

3521 and 3591 Homestead Road
Santa Clara, CA 95051

FINDINGS DETAIL

Target Property research detail.

HOMESTEAD RD

3521 HOMESTEAD RD

Year	*Uses*	*Source*
2017	KINGS PORK FEET	Cole Information Services
	SUN CONER HOUSE	Cole Information Services
	SUPER KYOPO PLAZA	Cole Information Services
	VZW AT NBY PRO CAMERA EL CAMINO	Cole Information Services
2014	BAKERS VILLAGE	Cole Information Services
	KINGS PORK FEET	Cole Information Services
	PRO CELLULAR	Cole Information Services
	SUN CONER HOUSE	Cole Information Services
	SUPER KYOPO PLAZA	Cole Information Services
	VZW AT NBY PRO CAMERA EL CAMINO	Cole Information Services
2009	COSENTINOS VEGETABLE HAVEN	Cole Information Services
	PRO CELLULAR	Cole Information Services
	RED WHITE & PURE WELLNESS NETWORK	Cole Information Services
2001	COSENTINOS	Haines Company, Inc.
	MARKETS	Haines Company, Inc.
1999	COSENTINOS VEGETABLE HAVEN INCORPORATED	Cole Information Services
1996	COSENTINOS	Pacific Bell
	VEGETABLE HAVEN INC	Pacific Bell
1994	COSENTINOS VEGETABLE HAVEN	Cole Information Services
1991	Cosentinos Vegetable Haven Inc	PACIFIC BELL WHITE PAGES
1986	Food Fair Markets	Pacific Bell
1985	FOOD FAIR MARKETS	Pacific Bell
1982	FOOD FAIR MARKETS	Pacific Telephone
1980	F	Pacific Telephone
1975	FOOD FAIR MARKETS	Pacific Telephone

FINDINGS

Year	Uses	Source
1974	Food Fair Market	R. L. Polk Co.
1970	Food Fair Market gro CH	R. L. Polk & Co.

3591 HOMESTEAD RD

Year	Uses	Source
2017	BASKINROBBINS	Cole Information Services
2014	BASKINROBBINS	Cole Information Services
2009	BASKIN ROBBINS	Cole Information Services
	BASKIN ROBBINS 31 ICE CREAM STORES	Cole Information Services
	DON SVEHLA	Cole Information Services
2004	BASKIN RBN 31 ICE CREAM STORE	Cole Information Services
	BASKIN ROBBINS	Cole Information Services
	OCCUPANT UNKNOWN	Cole Information Services
2001	BASKIN ROBBINS	Haines Company, Inc.
	CATERING BASKIN ROBBINS	Haines Company, Inc.
1999	BASKIN ROBBINS	Cole Information Services
	BASKIN ROBBINS CATERING	Cole Information Services
1996	BASKIN ROBBINS	Pacific Bell
1994	BASKIN ROBBINS	Cole Information Services
	BASKIN ROBBINS ICE CREAM	Cole Information Services
1991	Baskln Robbins	PACIFIC BELL WHITE PAGES
	Baskln Robblns	PACIFIC BELL WHITE PAGES
	BASKLN-ROBBINS	PACIFIC BELL WHITE PAGES
	BLOSSOM HILL RD & SNELL	PACIFIC BELL WHITE PAGES
	Homestead & Lawrence Expwy	PACIFIC BELL WHITE PAGES
1986	BASKIN ROBBINS	Pacific Bell
	Thirty One Baskin Robbins Ice Cream Stores	Pacific Bell
1985	BASKIN-ROBBINS31ICE CREAM STORES	Pacific Bell
	THIRTY-ONE BASKIN-ROBBINS ICE CREAM STORES	Pacific Bell
1980	BASKIN ROBBINS	Pacific Telephone
	Thirty One Baskin Robbins Ice Cream Stores	Pacific Telephone
1975	BASKIN-ROBBINS	Pacific Telephone
	THIRTY-ONE BASKIN-ROBBINS ICE CREAM STORES	Pacific Telephone
1974	Baskin Robbins 31 Flavors Ice Cream Store	R. L. Polk Co.
1970	Baskin Robbins 31 Flavors Ice Crearr Store	R. L. Polk & Co.

FINDINGS

Homestead Road

3521 Homestead Road

Year	Uses	Source
2001	COSENTINOS	Haines Company, Inc.
	MARKETS	Haines Company, Inc.
1996	COSENTINOS	Pacific Bell
	VEGETABLE HAVEN INC	Pacific Bell
1991	COSENTINOS VEGETABLE HAVEN INC	PACIFIC BELL WHITE PAGES
1986	Food Fair Markets	Pacific Bell
1985	FOOD FAIR MARKETS	Pacific Bell
1982	FOOD FAIR MARKETS	Pacific Telephone
1980	F	Pacific Telephone
1975	FOOD FAIR MARKETS	Pacific Telephone
1974	Food Fair Market	R. L. Polk Co.
1970	Food Fair Market gro CH	R. L. Polk & Co.

3591 Homestead Road

Year	Uses	Source
2001	BASKIN ROBBINS	Haines Company, Inc.
	CATERING BASKIN ROBBINS	Haines Company, Inc.
1996	BASKIN ROBBINS	Pacific Bell
1991	Baskln Robbins	PACIFIC BELL WHITE PAGES
	Baskln Robblns	PACIFIC BELL WHITE PAGES
	BASKLN-ROBBINS	PACIFIC BELL WHITE PAGES
	BLOSSOM HILL RD & SNELL	PACIFIC BELL WHITE PAGES
	Homestead & Lawrence Expwy	PACIFIC BELL WHITE PAGES
1986	BASKIN ROBBINS	Pacific Bell
	Thirty One Baskin Robbins Ice Cream Stores	Pacific Bell
1985	BASKIN-ROBBINS31ICE CREAM STORES	Pacific Bell
	THIRTY-ONE BASKIN-ROBBINS ICE CREAM STORES	Pacific Bell
1980	BASKIN ROBBINS	Pacific Telephone
	Thirty One Baskin Robbins Ice Cream Stores	Pacific Telephone
1975	BASKIN-ROBBINS	Pacific Telephone
	THIRTY-ONE BASKIN-ROBBINS ICE CREAM STORES	Pacific Telephone
1974	Baskin Robbins 31 Flavors Ice Cream Store	R. L. Polk Co.
1970	Baskin Robbins 31 Flavors Ice Crearr Store	R. L. Polk & Co.

FINDINGS

ADJOINING PROPERTY DETAIL

The following Adjoining Property addresses were researched for this report. Detailed findings are provided for each address.

BING DR

814 BING DR

Year	Uses	Source
2017	WILLIAM ALLISON	Cole Information Services
2014	WILLIAM ALLISON	Cole Information Services
2009	WILLIAM ALLISON	Cole Information Services
2004	MARLENE PANG	Cole Information Services
2001	OPANGMarlene	Haines Company, Inc.
1999	WILLIAM ALLISON	Cole Information Services

815 BING DR

Year	Uses	Source
2017	7ELEVEN	Cole Information Services
2014	7ELEVEN	Cole Information Services
2009	BADWAL NARINDER	Cole Information Services
	MC STROUL ENTERPRISES	Cole Information Services
	7 ELEVEN FOOD STORES	Cole Information Services
2004	THOMAS OLEKSA	Cole Information Services
2001	OROJAS Maria SEVEN 11 FOOD	Haines Company, Inc.
1999	7-11 FOOD STORES STORES (CONTD)	Cole Information Services
1996	7 11 FOOD STORES	Pacific Bell
1994	7 ELEVEN FOOD STORE	Cole Information Services
1991	SANTA CLARA	PACIFIC BELL WHITE PAGES
	Santa Clara	PACIFIC BELL WHITE PAGES
	Seven Eleven Food Store	PACIFIC BELL WHITE PAGES
1985	7-11 FOOD STORES	Pacific Bell
1974	Speedee Seven Eleven Stores	R. L. Polk Co.
1970	Speedee 7 Eleven Stores	R. L. Polk & Co.

816 BING DR

Year	Uses	Source
2017	THIERRY MASSIAS	Cole Information Services
2014	THIERRY MASSIAS	Cole Information Services
2009	THIERRY MASSIAS	Cole Information Services

FINDINGS

Year	Uses	Source
2004	THIERRY MASSIAS	Cole Information Services
2001	DENT Katie	Haines Company, Inc.
1999	THIERRY MASSIAS	Cole Information Services

818 BING DR

Year	Uses	Source
2017	YITING LIU	Cole Information Services
2014	YITING LIU	Cole Information Services
2009	JUNGCHIH LU	Cole Information Services
2001	SNGUYENBinh	Haines Company, Inc.
1999	JUNGCHIH LU	Cole Information Services
1991	COOK LOUIS W	PACIFIC BELL WHITE PAGES
	Cook Louis W	PACIFIC BELL WHITE PAGES
1985	BRODRICK ELLEN	Pacific Bell

820 BING DR

Year	Uses	Source
2014	SEAN THURMAN	Cole Information Services
2009	OCCUPANT UNKNOWN	Cole Information Services
2004	MIKE FITZNER	Cole Information Services
2001	BUCHSER Susan	Haines Company, Inc.
1999	R CORMIER	Cole Information Services
1986	Johnson Frank J	Pacific Bell
1985	JOHNSON FRANK J	Pacific Bell

822 BING DR

Year	Uses	Source
2009	OCCUPANT UNKNOWN	Cole Information Services
2004	STEVEN GRAHAM	Cole Information Services
2001	SHENDERSON Sleven	Haines Company, Inc.
1999	OCCUPANT UNKNOWN	Cole Information Services
1985	CHARETTE J C	Pacific Bell

824 BING DR

Year	Uses	Source
2017	HUI CHENG	Cole Information Services
2014	CHARLOTTE WU	Cole Information Services
2009	STEVEN ALEXANDER	Cole Information Services
2004	STEVEN ALEXANDER	Cole Information Services
2001	ALEXANDERSSleven J	Haines Company, Inc.

FINDINGS

Year	Uses	Source
1999	STEVEN ALEXANDER	Cole Information Services
1996	Alexander Steven J	Pacific Bell
1994	ALEXANDER, STEVEN J	Cole Information Services
1991	Alexander Steven J	PACIFIC BELL WHITE PAGES
	ALEXANDER STEVEN J	PACIFIC BELL WHITE PAGES
1986	Lipska LB	Pacific Bell
1985	LIPSKA L B	Pacific Bell

826 BING DR

Year	Uses	Source
2014	AMLESET YOHANNES	Cole Information Services
2009	AMLESET YOHANNES	Cole Information Services
2004	JIMMY LIM	Cole Information Services
2001	RENATI Raymond TANYUng Y	Haines Company, Inc.
1999	AMLESET YOHANNES	Cole Information Services
1994	YAMADA, GARY	Cole Information Services
1985	DUNN SHERIE	Pacific Bell

828 BING DR

Year	Uses	Source
2017	TIMOTHY NGUYEN	Cole Information Services
2014	OCCUPANT UNKNOWN	Cole Information Services
2004	SONG PARK	Cole Information Services
2001	PARK Deborah K	Haines Company, Inc.

830 BING DR

Year	Uses	Source
2017	RONSON GREEN	Cole Information Services
2014	KYUNG KIM	Cole Information Services
2009	CHERYL ZAMORA	Cole Information Services
2004	OCCUPANT UNKNOWN	Cole Information Services
2001	OHADu	Haines Company, Inc.
1999	CHERYL ZAMORA	Cole Information Services
1991	NGUYEN HANH	PACIFIC BELL WHITE PAGES
	Nguyen Hanh	PACIFIC BELL WHITE PAGES
1986	Nguyen Hanh	Pacific Bell

832 BING DR

Year	Uses	Source
2017	ROMEO LINGAOLINGAO	Cole Information Services

FINDINGS

Year	Uses	Source
2014	ROMEO LINGAOLINGAO	Cole Information Services
2009	DIANE GANSER	Cole Information Services
2004	OCCUPANT UNKNOWN	Cole Information Services
2001	KARR Waller	Haines Company, Inc.
1999	DIANE GANSER	Cole Information Services
	OCCUPANT UNKNOWN	Cole Information Services
1996	Hangas Paul	Pacific Bell
	Hawkins Kevin	Pacific Bell
1994	BALCERSKI, ROBERT	Cole Information Services
1986	Barton R	Pacific Bell
1985	BARTON R	Pacific Bell
1980	Barton R	Pacific Telephone

834 BING DR

Year	Uses	Source
2014	VICTOR BARRAGAN	Cole Information Services
2004	UYEN KHODARAHMI	Cole Information Services
2001	KIAMANESH Sam	Haines Company, Inc.
	SLUM Vincenl	Haines Company, Inc.
1999	OCCUPANT UNKNOWN	Cole Information Services
1996	34 Cohen Paul	Pacific Bell
	31 Loughran Kean	Pacific Bell
	9 Mc Hone Gene	Pacific Bell
	8 0Keefe JF	Pacific Bell
	5 Sundaresan Natarajan	Pacific Bell
	3 Mendez Jaime	Pacific Bell
	1 Paturi Paul	Pacific Bell
	Dillard Jas M	Pacific Bell
1994	MOYA, RALPH	Cole Information Services
1980	Al Kheraibet Adel	Pacific Telephone

835 BING DR

Year	Uses	Source
2017	MAY MANABE	Cole Information Services
	JEAN HENDRICKSON	Cole Information Services
	EUGENE MCHONE	Cole Information Services
	ROBERT PATTON	Cole Information Services
	PREETA ISAAC	Cole Information Services
	SHARON BURGAN	Cole Information Services

FINDINGS

Year	Uses	Source
2017	MASOOD TANAJI	Cole Information Services
	HAI DOAN	Cole Information Services
	MARLENE WADDELL	Cole Information Services
	ASMUNDUR SANDAGERDI	Cole Information Services
	MICHAEL DOWD	Cole Information Services
	MARCUS SUPAN	Cole Information Services
	QUEENIE GALVEZ	Cole Information Services
	MARTA RENTERIA	Cole Information Services
2014	MARCUS SUPAN	Cole Information Services
	MICHAEL DOWD	Cole Information Services
	J LEE	Cole Information Services
	JIE YIN	Cole Information Services
	HAI DOAN	Cole Information Services
	LINDA TAN	Cole Information Services
	SHARON BURGAN	Cole Information Services
	RICHARD NYE	Cole Information Services
	MICHAEL QUIAZON	Cole Information Services
	CHARLES NELSON	Cole Information Services
	EUGENE MCHONE	Cole Information Services
	DUSTIN HOLLENBECK	Cole Information Services
	MAY MANABE	Cole Information Services
	LESTER HENDRICKSON	Cole Information Services
	SUDHEER GUNTUPALLI	Cole Information Services
2009	MARTHA RENTERIA	Cole Information Services
	KEAN LOUGHRAN	Cole Information Services
	MICHAEL DOWD	Cole Information Services
	STANETTE MCGLONE	Cole Information Services
	NANCY MERRITT	Cole Information Services
	BRAD SUPAN	Cole Information Services
	STANLEY WILLIAMS	Cole Information Services
	ROBERT PATTON	Cole Information Services
	RICHARD NYE	Cole Information Services
	MICHAEL HARMS	Cole Information Services
	JOSE MENDEZ	Cole Information Services
	HOEI WHITE	Cole Information Services
	CHARLES NELSON	Cole Information Services
	EUGENE MCHONE	Cole Information Services
	MAY MANABE	Cole Information Services

FINDINGS

Year	Uses	Source
2009	LESTER HENDRICKSON	Cole Information Services
	TRICIA SHUEH	Cole Information Services
2004	KEAN LOUGHRAN	Cole Information Services
	TRUC PHAN	Cole Information Services
	MARK KAO	Cole Information Services
	MAY MANABE	Cole Information Services
	HELEN WHITE	Cole Information Services
	BELEN DILACIO	Cole Information Services
	S STOTHRABHASHAM	Cole Information Services
	VIRGINIA CONRAD	Cole Information Services
	ALICE THOMAS	Cole Information Services
	EUGENE MCHONE	Cole Information Services
	CHERINA PEREZ	Cole Information Services
	RAJ CHANDRASEKARAN	Cole Information Services
	JOSE MENDEZ	Cole Information Services
	MIKE HARMS	Cole Information Services
	ROBERT PATTON	Cole Information Services
	SYED AHMAD	Cole Information Services
	NANCY MERRITT	Cole Information Services
	MICHAEL DOWD	Cole Information Services
	TRICIA SHUEH	Cole Information Services
	SRAVANA THELLA	Cole Information Services
	LESTER HENDRICKSON	Cole Information Services
2001	APARTMENTS COOK Clfeord GJr	Haines Company, Inc.
	COOK Cli Ynrd GJr	Haines Company, Inc.
	HARMS M	Haines Company, Inc.
	HENDRICKSON Jean	Haines Company, Inc.
	HENDRICKSONJean	Haines Company, Inc.
	HENDRICKSON Lesler	Haines Company, Inc.
	HENDRICKSON Lester	Haines Company, Inc.
	KAOMark	Haines Company, Inc.
	KHAN Alsar	Haines Company, Inc.
	KHAN Fouzia	Haines Company, Inc.
	LOUGHRANKean	Haines Company, Inc.
	MANABEM	Haines Company, Inc.
	MCHONEGene	Haines Company, Inc.
	MEHTA Anup	Haines Company, Inc.
	MENDEZJarme	Haines Company, Inc.

FINDINGS

Year	Uses	Source
2001	MMullan Sean	Haines Company, Inc.
	REIDEnc M	Haines Company, Inc.
	SUNDARESANNataratan	Haines Company, Inc.
1999	V CONRAD	Cole Information Services
	KEAN LOUGHRAN	Cole Information Services
	TRICIA SHUEH	Cole Information Services
	MICHAEL DOWD	Cole Information Services
	STANETTE MCGLONE	Cole Information Services
	NANCY MERRITT	Cole Information Services
	S HAIGHT	Cole Information Services
	PAUL COHEN	Cole Information Services
	MIKE HARMS	Cole Information Services
	BRAD SUPAN	Cole Information Services
	STANLEY WILLIAMS	Cole Information Services
	ROBERT PATTON	Cole Information Services
	RICHARD NYE	Cole Information Services
	C COOK	Cole Information Services
	JOSE MENDEZ	Cole Information Services
	MICHAEL HARMS	Cole Information Services
	HOEI WHITE	Cole Information Services
	CHARLES NELSON	Cole Information Services
	EUGENE MCHONE	Cole Information Services
	MAY MANABE	Cole Information Services
	LESTER HENDRICKSON	Cole Information Services
	MARTHA RENTERIA	Cole Information Services
1994	OROSCO, MARCUS	Cole Information Services
1991	MENDER JAIME	PACIFIC BELL WHITE PAGES
	HENDRICKSON JEAN & LESTER	PACIFIC BELL WHITE PAGES
	MANABE M	PACIFIC BELL WHITE PAGES
	MELGAR MERCY	PACIFIC BELL WHITE PAGES
	POYER STEVEN R	PACIFIC BELL WHITE PAGES
	YASSIT YECHLEL A	PACIFIC BELL WHITE PAGES
	Hendrickson Jean & Lester	PACIFIC BELL WHITE PAGES
	Manabe M	PACIFIC BELL WHITE PAGES
	Melgar Mercy	PACIFIC BELL WHITE PAGES
	Mender Jaime	PACIFIC BELL WHITE PAGES
	Poyer Steven R	PACIFIC BELL WHITE PAGES
	Yassit Yechlel A	PACIFIC BELL WHITE PAGES

FINDINGS

Year	Uses	Source
1991	L Yassine Sam	PACIFIC BELL WHITE PAGES
1986	ATHANA MAGNETIC MEDIA	Pacific Bell
	Athen John	Pacific Bell
	Loughran Kean	Pacific Bell
	Manabe M	Pacific Bell
	May Harry P & Huldah	Pacific Bell
1985	ATHEN JOHN	Pacific Bell
	COHEN PAUL	Pacific Bell
	ESCHENBAUM DAVID	Pacific Bell
	HOPKINS R	Pacific Bell
	KOMAS JOHN	Pacific Bell
	LOUGHRAN KEAN	Pacific Bell
	MANABE M	Pacific Bell
	MAY HARRY P & HULDAH	Pacific Bell
	MAYER J A	Pacific Bell
	MELGAR MERCY	Pacific Bell
	RAO DIMBUM R SRIKANTA	Pacific Bell
	ROSE SJ	Pacific Bell
	SICVAS DAVID A	Pacific Bell
	LANG DAVID	Pacific Bell
1980	Arrecot Emile	Pacific Telephone
	Carbone Richard L	Pacific Telephone
	Cohen Paul	Pacific Telephone
	Griffith Gary	Pacific Telephone
	Harliness A	Pacific Telephone
	May Harry P	Pacific Telephone
	Melgar Mercy	Pacific Telephone
	Robbins E A	Pacific Telephone
	Willis David S	Pacific Telephone
1975	ARRECOT EMILE	Pacific Telephone
	ATHEN JOHN	Pacific Telephone
	CLARK L M	Pacific Telephone
	FIEG M	Pacific Telephone
	GILLESPIE CHAS W	Pacific Telephone
	HARKNESS G A	Pacific Telephone
	SCHUSTER CARMEN M	Pacific Telephone
	SHOUDEL DONALD C	Pacific Telephone
1974	Gramercy Park apts	R. L. Polk Co.

FINDINGS

Year	Uses	Source
1974	N Andes J M	R. L. Polk Co.

836 BING DR

Year	Uses	Source
2014	SEAN ZDANYI	Cole Information Services
2009	JOHN GARCIA	Cole Information Services
2004	OCCUPANT UNKNOWN	Cole Information Services
2001	HESS W Mc Gregor	Haines Company, Inc.
	ZDANKY Willam	Haines Company, Inc.
1999	JOHN GARCIA	Cole Information Services
1996	Hess W Mc Gregor	Pacific Bell
1991	Semelmaker D L	PACIFIC BELL WHITE PAGES
	SEMELMAKER D L	PACIFIC BELL WHITE PAGES
1985	LITTLE MIKE	Pacific Bell

840 BING DR

Year	Uses	Source
2017	KINDERCARE	Cole Information Services
	SANTA CLARA KINDERCARE	Cole Information Services
2009	KINDERCARE LEARNING CENTER INC	Cole Information Services
2004	KNDRCR LRNNG CTR SANTA CLARA	Cole Information Services
2001	KINDERCARELRNG	Haines Company, Inc.
1999	KINDERCARE LEARNING CENTERS SANTA CLARA	Cole Information Services
1996	4 Sanders Richard	Pacific Bell
	KINDERCARE LEARNING CENTERS	Pacific Bell
1994	KINDER CARE LEARNING CTR INC	Cole Information Services
1991	KINDER CARE LEARNING CENTERS	PACIFIC BELL WHITE PAGES
	Kinder Care Learning Centers	PACIFIC BELL WHITE PAGES
	Santa Cara	PACIFIC BELL WHITE PAGES
1985	A CHILD S PLACE-MINI SKOOL SAN JOSE	Pacific Bell
	KINDER-CARE LEARNING CENTERS INC	Pacific Bell
1980	Santa Clara	Pacific Telephone
	Mini Skool	Pacific Telephone
1975	MINI-SKOOL	Pacific Telephone

FINDINGS

BINS DR

835 BINS DR

Year	Uses	Source
1986	Hendrickson Jean & Lester	Pacific Bell

E HOMESTEAD RD

23 E HOMESTEAD RD

Year	Uses	Source
1968	SINCLAIR R M	R. L. Polk Co.

25 E HOMESTEAD RD

Year	Uses	Source
1968	HARLAN CHARLES	R. L. Polk Co.

27 E HOMESTEAD RD

Year	Uses	Source
1968	RUSKS MARGT	R. L. Polk Co.

HOMESEND RD

3560 HOMESEND RD

Year	Uses	Source
1991	Red Carpet	PACIFIC BELL WHITE PAGES

HOMESTEAD RD

3500 HOMESTEAD RD

Year	Uses	Source
2017	HOMESTEAD CAR WASH	Cole Information Services
2014	HOMESTEAD CAR WASH	Cole Information Services
2009	HOMESTEAD AUTO WASH	Cole Information Services
2004	HOMESTEAD AUTO WASH	Cole Information Services
	OCCUPANT UNKNOWN	Cole Information Services
2001	HOMESTEADAUTO	Haines Company, Inc.
1999	HOMESTEAD AUTO WASH	Cole Information Services
1996	HOMESTEAD AUTO WASH	Pacific Bell
1994	HOMESTEAD AUTO WASH	Cole Information Services
1991	Homestead Auto Wash	PACIFIC BELL WHITE PAGES
	HOMESTEAD AUTO WASH	PACIFIC BELL WHITE PAGES

FINDINGS

Year	Uses	Source
1986	Santa Clara Bubble Machine Inc	Pacific Bell
1985	SANTA CLARA BUBBLE MACHINE INC	Pacific Bell
1980	BUBBLE MACHINE INC	Pacific Telephone

3501 HOMESTEAD RD

Year	Uses	Source
2017	76	Cole Information Services
	76	Cole Information Services
2014	HOMESTEAD 76	Cole Information Services
	HOMESTEAD 76	Cole Information Services
2009	GAS STATION	Cole Information Services
	GAS STATION	Cole Information Services
2004	SUNGLASS DEPOT	Cole Information Services
	HOMESTEAD 76	Cole Information Services
	SUNGLASS DEPOT	Cole Information Services
	HOMESTEAD 76	Cole Information Services
2001	BPOILCOMPANY	Haines Company, Inc.
1999	BP OIL COMPANY	Cole Information Services
	BP OIL COMPANY	Cole Information Services
1996	BP OIL COMPANY	Pacific Bell
1994	B P OIL CO	Cole Information Services
	B P OIL CO	Cole Information Services
1991	Circle K Corporation	PACIFIC BELL WHITE PAGES
	CIRCLE K CORPORATION	PACIFIC BELL WHITE PAGES
1985	THRIFTY OIL NBR 174	Pacific Bell
1975	THRIFTY OIL CO	Pacific Telephone
1974	Thrifty Station	R. L. Polk Co.
1970	Alexs American Station	R. L. Polk & Co.

3509 HOMESTEAD RD

Year	Uses	Source
2017	MCDONALDS	Cole Information Services
2014	MCDONALDS	Cole Information Services
2009	MCDONALDS	Cole Information Services
2004	MCDONALDS RESTAURANTS	Cole Information Services
2001	MCDONALDS	Haines Company, Inc.
	RESTAURANTS	Haines Company, Inc.
1999	MCDONALDS RESTAURANTS	Cole Information Services
1996	MCDONALDS RESTAURANTS	Pacific Bell

FINDINGS

Year	Uses	Source
1994	MC DONALDS	Cole Information Services
1991	Mc Donalds Restaurants	PACIFIC BELL WHITE PAGES
	MC DONALD S RESTAURANTS	PACIFIC BELL WHITE PAGES
1986	Mc Donalds Restaurants Contld	Pacific Bell
	Restaurant Hostess	Pacific Bell
	Mc Donalds Restaurants	Pacific Bell
1985	MC DONALD S RESTAURANTS	Pacific Bell
	MC DONALD S RESTAURANTS	Pacific Bell
1975	MC DONALD S RESTAURANTS	Pacific Telephone
1974	Mc Donalds Hamburgers	R. L. Polk Co.
	Mc Donalds Restaurants	R. L. Polk Co.

3510 HOMESTEAD RD

Year	Uses	Source
2004	ALBERTSONS SUPERMARKETS	Cole Information Services
2001	ALBERTSONS	Haines Company, Inc.
	SMARCHESEMary	Haines Company, Inc.
1999	LUCKY FOOD CENTERS SANTA CLARA	Cole Information Services
	LUCKY STORES	Cole Information Services
1996	LUCKY FOOD CENTERS	Pacific Bell
1994	LUCKY FOOD CTR	Cole Information Services
1991	LUCKY FOOD CENTERS	PACIFIC BELL WHITE PAGES
	Santa Clara	PACIFIC BELL WHITE PAGES
	LOS ALTOS	PACIFIC BELL WHITE PAGES
1985	LUCKY STORES INC	Pacific Bell
1980	Ralphs Grocery Company	Pacific Telephone
	Stores	Pacific Telephone
	Ralphs Grocery Company	Pacific Telephone
	Appetite Shoppe	Pacific Telephone
1975	RALPHS APPETITE SHOP	Pacific Telephone
	RALPH S	Pacific Telephone

3520 HOMESTEAD RD

Year	Uses	Source
2017	GROCERY OUTLET	Cole Information Services
2014	GROCERY OUTLET	Cole Information Services
2009	RITE AID PHARMACY 5977	Cole Information Services
2004	OCCUPANT UNKNOWN	Cole Information Services
	RITE AID PHARMACY	Cole Information Services

FINDINGS

Year	Uses	Source
2001	MARCHESEMary RITE AID PHARMACIES	Haines Company, Inc.
1999	WESTERN UNION (CONTD)	Cole Information Services
	THRIFTY DRUG STORES SANTA CLARA	Cole Information Services
1994	THRIFTY DRUG STORES	Cole Information Services
1991	THRIFTY DRUG S TORE S	PACIFIC BELL WHITE PAGES
	THRIFTY DRUG STORES	PACIFIC BELL WHITE PAGES
	Santa Clra	PACIFIC BELL WHITE PAGES
1986	Thrifty Drug & Discount Stores Los Gatos	Pacific Bell
	Santa Clara	Pacific Bell
1985	THRIFTY DRUG & DISCOUNT STORES LOS GATOS	Pacific Bell
1975	THRIFTY DRUG STORES CO INC	Pacific Telephone

3530 HOMESTEAD RD

Year	Uses	Source
2017	LITTLE STAR LEARNING CENTER	Cole Information Services
2014	LITTLE STAR LEARNING CENTER	Cole Information Services
2009	AR BEAUTY BOUTIQUE	Cole Information Services
	LITTLE STAR LEARNING CENTER	Cole Information Services
2004	YONG LEE	Cole Information Services
	SARAIS HLTH EXRCS EQPMNT	Cole Information Services
2001	CORNER	Haines Company, Inc.
	JACQUESRABBIT	Haines Company, Inc.
	MARCHESEMary	Haines Company, Inc.
1999	ANTHONY SCHOOLS	Cole Information Services
1996	ANTHONY SCHOOLS	Pacific Bell
1994	ANTHONY SCHOOLS	Cole Information Services
1991	ANTHONY SCHOOLS	PACIFIC BELL WHITE PAGES
	AN THONZ S CHOOLS	PACIFIC BELL WHITE PAGES
1986	ANTHONY SCHOOLS	Pacific Bell
1985	ANTHONY SCHOOLS	Pacific Bell
1980	Reeds Auto Supply	Pacific Telephone

3531 HOMESTEAD RD

Year	Uses	Source
1975	DEITERING JUDY	Pacific Telephone

FINDINGS

3533 HOMESTEAD RD

Year	Uses	Source
2017	SUSHI GO ROUND	Cole Information Services
	GOMBEI RESTAURANT	Cole Information Services
	GOMBEI JAPANESE RESTAURANT	Cole Information Services
2014	SUSHI GO ROUND	Cole Information Services
2009	GOMBEI JAPANESE RESTAURANT	Cole Information Services
2004	SUSHI GO ROUND	Cole Information Services
2001	XXXX	Haines Company, Inc.
1999	CABINET WAREHOUSE	Cole Information Services
1996	CABINET WAREHOUSE	Pacific Bell
1994	CABINET WAREHOUSE	Cole Information Services
1991	CABINET WAREHOUSE	PACIFIC BELL WHITE PAGES
	Cabinet Warehouse	PACIFIC BELL WHITE PAGES

3535 HOMESTEAD RD

Year	Uses	Source
2004	SANTA CLARA GIFTS & STATIONERS	Cole Information Services
2001	GIFTSSSTATIONERS	Haines Company, Inc.
	GIFTSSSTATIONERS	Haines Company, Inc.
	SCLAR	Haines Company, Inc.
1996	SANTA CLARA GIFTS & STATIONERS	Pacific Bell
1994	HOMESTEAD GIFTS	Cole Information Services
1991	HOME S TE AD GIFTS & S TATION E RS	PACIFIC BELL WHITE PAGES
	HOMESTEAD GIFTS & STATIONERS	PACIFIC BELL WHITE PAGES
1986	HOMESTEAD GIFTS & STATIONERS	Pacific Bell
1985	HOMESTEAD GIFTS & STATIONERS	Pacific Bell
1980	HOMESTEAD GIFTS & STATIONERS	Pacific Telephone
1975	HOMESTEAD GIFTS & STATIONERS	Pacific Telephone
1974	Homestead Gift & Stationers variety store	R. L. Polk Co.
1970	Franklin Ben Stores variety store	R. L. Polk & Co.

3540 HOMESTEAD RD

Year	Uses	Source
2017	ORENCHI	Cole Information Services
2014	ORENCHI	Cole Information Services
2009	SAMNYUNHOO RESTAURANT	Cole Information Services
	ELEGANT GARDEN	Cole Information Services
	MOGPODECK RESTAURANT	Cole Information Services
2004	SAMNYUNHOO RESTAURANT	Cole Information Services

FINDINGS

Year	Uses	Source
2004	OCCUPANT UNKNOWN	Cole Information Services
2001	RESTAURANT	Haines Company, Inc.
	SAMMYENHOO	Haines Company, Inc.
1996	CHINESE RESTAURANT	Pacific Bell
	ELEGANT GARDEN	Pacific Bell
1994	ELEGANT GARDEN CHINESE RSTRNT	Cole Information Services
1991	ELEGANT GARDEN CHINESE RESTAURANT	PACIFIC BELL WHITE PAGES
	Elegant Garden Chinese Restaurant	PACIFIC BELL WHITE PAGES
1986	HAPPY GARDEN RESTAURANT	Pacific Bell
1985	HAPPY GARDEN RESTAURANT	Pacific Bell

3541 HOMESTEAD RD

Year	Uses	Source
2017	RAMEN MISOYA	Cole Information Services
2014	RAMEN MISOYA	Cole Information Services
2004	HOMESTEAD LIQUORS	Cole Information Services
	OCCUPANT UNKNOWN	Cole Information Services
2001	HOMESTEADLOR	Haines Company, Inc.
1999	HOMESTEAD LIQUOR OUTLET	Cole Information Services
1996	HOMESTEAD LILUOR OUTLET	Pacific Bell
1994	HOMESTEAD LIQUOR OUTLET	Cole Information Services
1991	HOME S TE AD LIQUOR OUTLE T	PACIFIC BELL WHITE PAGES
	HOMESTEAD LIQUOR OUTLET	PACIFIC BELL WHITE PAGES
1986	HOMESTEAD LIQUOR OUTLET	Pacific Bell
1985	HOMESTEAD LIQUOR OUTLET	Pacific Bell
1980	TROJAN BOTTLE SHOP OF SANTA CLARA	Pacific Telephone
1975	TROJAN BOTTLE SHOP	Pacific Telephone
	Trojan Bottle Shop	Pacific Telephone
1974	Trojan Bottle Shop Inc liquor retail	R. L. Polk Co.
1970	Trojan Bottle Shop Inc liquor reta l	R. L. Polk & Co.
1963	Flory Edwin J Trojan Botl Shop	Pacific Telephone
	Theller W W Trojan Botl Shop	Pacific Telephone
	TROJAN BOTTLE SHOP	Pacific Telephone

3543 HOMESTEAD RD

Year	Uses	Source
2017	KEVINS TAILORING	Cole Information Services
2014	KEVINS TAILORING	Cole Information Services

FINDINGS

Year	Uses	Source
2004	KEVINS TAILORING	Cole Information Services
	OCCUPANT UNKNOWN	Cole Information Services
2001	KEVINSTAILORING	Haines Company, Inc.
1999	KEVINS TAILORING	Cole Information Services
1996	KEVINS TAILORING	Pacific Bell
1991	Ternion Academy Of Martial Arts	PACIFIC BELL WHITE PAGES
	TERNION ACADEMY OF MARTIAL ARTS	PACIFIC BELL WHITE PAGES

3545 HOMESTEAD RD

Year	Uses	Source
2017	HOMESTEAD BARBER	Cole Information Services
2009	HOMESTEAD BARBER SHOP	Cole Information Services
2004	HOMESTEAD BARBER SHOP	Cole Information Services
2001	HOMESTEAD BARBER	Haines Company, Inc.
1999	HOMESTEAD BARBER SHOP	Cole Information Services
1996	HOMESTEAD BARBER SHOP	Pacific Bell
1994	HOMESTEAD BARBER SHOP	Cole Information Services
1991	Homestead Barber Shop	PACIFIC BELL WHITE PAGES
	HOMESTEAD BARBER SHOP	PACIFIC BELL WHITE PAGES
1986	Homestead Barber Shop	Pacific Bell
1985	HOMESTEAD BARBER SHOP	Pacific Bell
1980	Homestead Barber Shop	Pacific Telephone
1975	HOMESTEAD BARBER SHOP	Pacific Telephone
1974	Homestead Barber Shop	R. L. Polk Co.
1970	House James E	R. L. Polk & Co.
	Homestead Barber Shop	R. L. Polk & Co.

3547 HOMESTEAD RD

Year	Uses	Source
2017	GOLDEN HAIR STUDIO	Cole Information Services
2014	GOLDEN HAIR STUDIO	Cole Information Services
2009	GOLDEN HAIR STUDIO	Cole Information Services
2001	GOLDEN HAIR STUDIO	Haines Company, Inc.
1999	ASHTONS HAIR STUDIO	Cole Information Services
1996	ASHTONS HAIR STUDIO	Pacific Bell
1994	ASHTONS HAIR STUDIO	Cole Information Services
	HEE CHANS TOURS	Cole Information Services
1991	Ashtons Hair Studio	PACIFIC BELL WHITE PAGES

FINDINGS

Year	Uses	Source
1991	ASHTON S HAIR STUDIO	PACIFIC BELL WHITE PAGES
1986	Val Ettas Den Of Beauty	Pacific Bell
	VAL ETTA S DEN OF BEAUTY	Pacific Bell
	Val Ettas Den Of Beauty	Pacific Bell
1985	VAL-ETTA S DEN OF BEAUTY	Pacific Bell
1982	Val Ettas Den Of Beauty	Pacific Telephone
1980	Val Ettas Den Of Beauty	Pacific Telephone
1975	Val Ettas Den Of Beauty	Pacific Telephone
	VAL-ETTA S DEII OF BEAUTY	Pacific Telephone
1974	Val Ettas Den Of Beauty	R. L. Polk Co.
1970	Val Ettas Den Of Beauty	R. L. Polk & Co.
1963	VAL ETTAS DEN OF BEAUTY	Pacific Telephone

3548 HOMESTEAD RD

Year	Uses	Source
2017	IRORIYA JAPANESE RESTAURANT	Cole Information Services
2014	IRORIYA JAPANESE RESTAURANT	Cole Information Services
2004	OCCUPANT UNKNOWN	Cole Information Services
1980	COAST AQUARIUM	Pacific Telephone

3550 HOMESTEAD RD

Year	Uses	Source
2014	KILLARNEY CLEANERS	Cole Information Services
2004	KILLARNEY CLEANERS	Cole Information Services
	BYUNG LIM	Cole Information Services
2001	KILLARNEY CLEANERS	Haines Company, Inc.
1999	KILLARNEY CLEANERS	Cole Information Services
1996	KILLARNEY CLEANERS	Pacific Bell
1994	KILLARNEY CLEANERS	Cole Information Services
1986	Santa Clara	Pacific Bell
	KILLARNEY CLEANERS	Pacific Bell
	Rug Doctor Rents Contd	Pacific Bell
1985	RUG DOCTOR RENTS CAMPBELL	Pacific Bell
	KILLARNEY CLEANERS	Pacific Bell
1980	KILLARNEY CLEANERS	Pacific Telephone
	Santa Clara	Pacific Telephone
	Rug Doctor Rents	Pacific Telephone

FINDINGS

3551 HOMESTEAD RD

Year	Uses	Source
2017	STARBUCKS	Cole Information Services
	STARBUCKS COFFEE	Cole Information Services
2014	STARBUCKS COFFEE	Cole Information Services
2009	STARBUCKS CORP	Cole Information Services
2004	STARBUCKS COFFE	Cole Information Services
	OCCUPANT UNKNOWN	Cole Information Services
2001	EL QUIXOTE	Haines Company, Inc.
1999	EL QUIXOTE	Cole Information Services
1996	EL a UIXOTE	Pacific Bell
1994	EL QUIXOTE	Cole Information Services
1986	El Quixote	Pacific Bell
1985	EL QUIXOTE	Pacific Bell
1975	EL QUIXOTE	Pacific Telephone
1974	El Quixote Mexican Food	R. L. Polk Co.
1970	Homestead Coffee Shop	R. L. Polk & Co.

3555 HOMESTEAD RD

Year	Uses	Source
2014	MALI YANAR	Cole Information Services

3557 HOMESTEAD RD

Year	Uses	Source
2017	HOMESTEAD COCKTAIL LOUNGE	Cole Information Services
2014	HOMESTEAD COCKTAIL LOUNGE	Cole Information Services
2009	HOMESTEAD COCKTAIL LOUNGE	Cole Information Services
2004	HOMESTEAD COCKTAIL LOUNGE	Cole Information Services
2001	HOMESTEAD	Haines Company, Inc.
	COCKTAIL LOUNGE	Haines Company, Inc.
1999	HOMESTEAD COCKTAIL LOUNGE	Cole Information Services
1996	HOMESTEAD COCKTAIL LOUNGE	Pacific Bell
1994	HOMESTEAD COCKTAIL LOUNGE	Cole Information Services
1991	HOMESTEAD COCKTAIL LOUNGE	PACIFIC BELL WHITE PAGES
	Homestead Cocktail Lounge	PACIFIC BELL WHITE PAGES
1986	Homestead Cocktail Lounge	Pacific Bell
1985	HOMESTEAD COCKTAIL LOUNGE	Pacific Bell
1980	Homestead Cocktail Lounge	Pacific Telephone
1975	HOMESTEAD COCKTAIL LOUNGE	Pacific Telephone
1974	Homestead Lounge	R. L. Polk Co.

FINDINGS

Year	Uses	Source
1970	Homestead Lounge	R. L. Polk & Co.

3558 HOMESTEAD RD

Year	Uses	Source
1991	KILLARNEY CLEANERS	PACIFIC BELL WHITE PAGES
	KILLARN E Y CLE AN E RS	PACIFIC BELL WHITE PAGES

3560 HOMESTEAD RD

Year	Uses	Source
2017	BERNAL BAGEL & DONUT	Cole Information Services
2014	BERNAL BAGEL & DONUT	Cole Information Services
2009	BERNAL BAGEL & DONUT	Cole Information Services
2004	BERNAL BAGEL & DONUT	Cole Information Services
	LUIS JESUS	Cole Information Services
2001	OSURIAN Wrnvired	Haines Company, Inc.
	BAGELBDONUT DONUT 8 EN	Haines Company, Inc.
	BERNAL	Haines Company, Inc.
1999	DONUT DEN 6	Cole Information Services
1996	DONUT BEN	Pacific Bell
1994	DONUT DEN 6	Cole Information Services
1986	RD	Pacific Bell
	Red Carpet	Pacific Bell
1985	RED CARPET	Pacific Bell
	RED CARPET SALES OFFICES	Pacific Bell
1982	BAY VIEW FEDERAL SAVINGS & LOAN ASSOCIATION Administrative Office	Pacific Telephone
	Santa Clara	Pacific Telephone
1980	BAY VIEW FEDERAL SAVINGS & LOAN ASSOCIATION	Pacific Telephone

3561 HOMESTEAD RD

Year	Uses	Source
2017	SOL GARAGE DOORS & GATES	Cole Information Services
	GROWTH MAPS LLC	Cole Information Services
	INNOSTAR SOLUTIONS INC	Cole Information Services
	POSTALANNEX+	Cole Information Services
	UHAUL	Cole Information Services
	CEASAR BAIL BONDS	Cole Information Services
2014	UHAUL	Cole Information Services
	POSTALANNEX+	Cole Information Services

FINDINGS

Year	Uses	Source
2014	INNOSTAR SOLUTIONS INC	Cole Information Services
	MARKUS BERG	Cole Information Services
	IRONCLAD SECURITY SERVICES INC	Cole Information Services
2009	ALLIANCE VENTURE MGMT LLC	Cole Information Services
	D W CARRS INSURANCE AGENCY	Cole Information Services
2004	LIBERTY FITNESS CTR	Cole Information Services
	SOLO SYSTEM	Cole Information Services
2001	JOHNNYS SPORTS	Haines Company, Inc.
1999	JOHNNYS SPORTS CARDS & MEMORABILIA	Cole Information Services
1996	JOHNNYS SPORTS	Pacific Bell
	CARDS & MEMORABILIA	Pacific Bell
1994	FAMILY EYECARE OPTOMETRY	Cole Information Services
1991	HUFFW LAVE RN E OD	PACIFIC BELL WHITE PAGES
	HUFFWLAVERNE OD	PACIFIC BELL WHITE PAGES
1986	Re Buy Hi Fi	Pacific Bell
1985	RE BUY HI FI	Pacific Bell
1980	Re Bey Hi FI	Pacific Telephone
1975	BALDWIN PIANO CO GOSS	Pacific Telephone
	GOSS BALDWIN PIANO CO	Pacific Telephone
1974	Goeg Baldwin Pianos Co	R. L. Polk Co.
1970	Goss Baldwin Pianos & Organs Inc	R. L. Polk & Co.

3564 HOMESTEAD RD

Year	Uses	Source
2017	KENS HAIRSTYLE & NAILS	Cole Information Services
2014	KENS HAIRSTYLE & NAILS	Cole Information Services
2009	X CEL HAIR CUTS	Cole Information Services
2004	FREDDIE PEREIRA	Cole Information Services
2001	DESIGN	Haines Company, Inc.
	HAIR&NAILS ELPASEDHAIR	Haines Company, Inc.
	ALLABOUT	Haines Company, Inc.
1999	ALL ABOUT HAIR & NAILS	Cole Information Services
1996	I 3570 BEST VIDEO	Pacific Bell
	ALL ABOUT HAIR 8& NAILS	Pacific Bell
1994	ALL ABOUT HAIR & NAILS	Cole Information Services
1991	ALL ABOUT HAIR & NAILS	PACIFIC BELL WHITE PAGES
	ALL ABOUT HAIR & N AILS	PACIFIC BELL WHITE PAGES
1985	ALL ABOUT HAIR	Pacific Bell

FINDINGS

Year	Uses	Source
1980	ALL ABOUT HAIR	Pacific Telephone

3565 HOMESTEAD RD

Year	Uses	Source
2004	AWARDS BY NORM	Cole Information Services
	OCCUPANT UNKNOWN	Cole Information Services
2001	AWARDS BY NORM	Haines Company, Inc.

3567 HOMESTEAD RD

Year	Uses	Source
2017	JOY COSMETICS ROMAN II	Cole Information Services
2014	JOY COSMETICS ROMAN II	Cole Information Services

3570 HOMESTEAD RD

Year	Uses	Source
2017	MLS MINI MART	Cole Information Services
2014	MLS MINI MART NMBR 2	Cole Information Services
2009	BEST VIDEO	Cole Information Services
2004	OCCUPANT UNKNOWN	Cole Information Services
2001	BESTVIDEO	Haines Company, Inc.
1999	BEST VIDEO	Cole Information Services
1994	BOBBYS LIQUORS	Cole Information Services
	VIDEO EXPO	Cole Information Services
1991	Video Expo	PACIFIC BELL WHITE PAGES
	VIDEO EXPO	PACIFIC BELL WHITE PAGES
1986	D And C Liquors	Pacific Bell
1985	D AND C LIQUORS	Pacific Bell
1980	D And C Liquors	Pacific Telephone
1975	RECREATION LAND PLANNERS INC	Pacific Telephone
	Red Barn Wallpaper & Paint	Pacific Telephone
	REO BARN WALLPAPER & PAINT	Pacific Telephone
1974	Killarney U Save Liquors	R. L. Polk Co.
	Red Barn Wallpaper & Paint	R. L. Polk Co.
1970	Killarney U Save Liquors	R. L. Polk & Co.

3571 HOMESTEAD RD

Year	Uses	Source
2017	GREEN FOOT SPA	Cole Information Services
2014	GREEN FOOT SPA	Cole Information Services
2004	APRIL FLOWERS LLC	Cole Information Services

FINDINGS

Year	Uses	Source
2001	APRIL FLOWERS LLC	Haines Company, Inc.
1999	HANSEN MIKE SPORTS SHOP	Cole Information Services
	AWARDS BY NORM	Cole Information Services
	APRIL FLOWERS LLC	Cole Information Services
1996	HANSEN MIKE SPORTS SHOP	Pacific Bell
	AWARDS BY NORM	Pacific Bell
1994	KEY REXALL DRUG	Cole Information Services
1991	KEY REXALL DRUGS	PACIFIC BELL WHITE PAGES
	Key Rexall Drugs	PACIFIC BELL WHITE PAGES
1986	Rexall Key Drugs	Pacific Bell
	REXALL KEY DRUGS	Pacific Bell
	KEY REXALL DRUGS	Pacific Bell
	Rexall Key Drugs	Pacific Bell
1985	ROXALL KEY DRUGS	Pacific Bell
	KEY REXALL DRUGS	Pacific Bell
1982	Rexall Key Drugs	Pacific Telephone
1980	KEY REXALL DRUGS	Pacific Telephone
	Recall Key Drugs	Pacific Telephone
1975	Rexall Key Drugs	Pacific Telephone
	KEY REXALL DRUGS	Pacific Telephone
	REXALL KEY DRUGS	Pacific Telephone
1974	Key Rexall Drug	R. L. Polk Co.
1970	Key Rexall Drug	R. L. Polk & Co.

3572 HOMESTEAD RD

Year	Uses	Source
1991	BUILWINKLE S INCORPORATED	PACIFIC BELL WHITE PAGES
	Builwinkles Incorporated	PACIFIC BELL WHITE PAGES
1986	Bullwinkles Incorporated	Pacific Bell
	B & R Distributors	Pacific Bell
	Recreation Consultants Inc	Pacific Bell
1985	BULLWINKLE S INCORPORATED SANTA CLARA	Pacific Bell
	RECRATION CONSULTANTS INC D I I	Pacific Bell
	B & R DISTRIBUTORS	Pacific Bell

3577 HOMESTEAD RD

Year	Uses	Source
2017	JUMPQ	Cole Information Services

FINDINGS

Year	Uses	Source
2014	JUMPQ	Cole Information Services
2004	DW CARRS INSURANCE AGENCY	Cole Information Services
	OCCUPANT UNKNOWN	Cole Information Services
2001	CARRS INSURANCE	Haines Company, Inc.
1999	HOMESTEAD OPTOMETRY	Cole Information Services
	HASKELL HAROLD DR	Cole Information Services
1996	HOMESTEAD OPTOMETRY	Pacific Bell
1994	EUROPEAN HOME DECOR	Cole Information Services
1991	EUROPEAN HOME DECOR	PACIFIC BELL WHITE PAGES
	E UROPE AN HOME DE COR	PACIFIC BELL WHITE PAGES

3580 HOMESTEAD RD

Year	Uses	Source
2017	L&L HAWAIIAN BARBECUE	Cole Information Services
2014	L&L HAWAIIAN BARBECUE	Cole Information Services
2009	ORIENTAL EXPRESS	Cole Information Services
	W & L ORIENTAL CUISINE INC	Cole Information Services
2004	ORIENTAL EXPRESS	Cole Information Services
2001	MARCHESEMary ORIENTAL EXPRESS	Haines Company, Inc.
1999	TOKYO EXPRESS	Cole Information Services
1996	TOKYO EXPRESS	Pacific Bell
1994	CHOICE TAKE OUT	Cole Information Services
1986	Santa Clara	Pacific Bell
	PIONEER TAKE OUT	Pacific Bell
1985	PIONEER TAKE OUT SAN JOSE	Pacific Bell
1980	Santa Clara	Pacific Telephone
	PIONEER TAKE OUT	Pacific Telephone

3581 HOMESTEAD RD

Year	Uses	Source
2017	PIZZA & PIPES	Cole Information Services
	JX CUISINE	Cole Information Services
2014	PIZZA PARTY	Cole Information Services
	PIZZA & PIPES	Cole Information Services
2009	PIZZA PARTY	Cole Information Services
	SILBER RESTAURANT CORP	Cole Information Services
2004	PIZZA & PIPES	Cole Information Services
2001	PIZ 2 A&PIPES	Haines Company, Inc.
1999	PIZZA & PIPES	Cole Information Services

FINDINGS

Year	Uses	Source
1996	PIZZA & PIPES	Pacific Bell
1994	PIZZA & PIPES	Cole Information Services
1991	PIZZA & PIPES SANTA CLARA 248 $68	PACIFIC BELL WHITE PAGES
	Capns Galley Pizza & Pipes	PACIFIC BELL WHITE PAGES
	Captains Galley Pizza & Pipes	PACIFIC BELL WHITE PAGES
	Pizza & Pipes	PACIFIC BELL WHITE PAGES
	CAPNS GALLEY PIZZA & PIPES	PACIFIC BELL WHITE PAGES
	CAPTAIN S GALLEY PIZZA & PIPES	PACIFIC BELL WHITE PAGES
1986	CAP NS GALLEY PIZZA & PIPES	Pacific Bell
	Capns Galley Pizza & Pipes	Pacific Bell
	Captains Galley Pizza & Pipes	Pacific Bell
	Pizza & Pipes	Pacific Bell
	Cap Ns Galley Pizza & Pipes	Pacific Bell
1985	CAPNS GALLEY PIZZA & PIPES	Pacific Bell
	CAPTAIN S GALLEY PIZZA & PIPES	Pacific Bell
	PIZZA & PIPES	Pacific Bell
1982	Cap Ns Galley Pizza & Pipes	Pacific Telephone
1980	CAPNS GALLEY PIZZA & PIPES	Pacific Telephone
	Pizta & Pipes	Pacific Telephone
	PIZZA KITCHEN THE	Pacific Telephone
1975	CAPNS GALLEY PIZZA & PIPES	Pacific Telephone
	CAPTAIN S GALLEY PIZZA & PIPES	Pacific Telephone
	PIZZA & PIPES	Pacific Telephone
1974	Capns Galley Pizza & Pub restr	R. L. Polk Co.
1970	Capns Galley Pizza & Pub restr	R. L. Polk & Co.

3583 HOMESTEAD RD

Year	Uses	Source
2014	HOMESTEAD WASH & DRY	Cole Information Services
2009	HOMESTEAD WASH & DRY	Cole Information Services
2004	HOMESTEAD WASH & DRY	Cole Information Services
	OCCUPANT UNKNOWN	Cole Information Services
2001	HOMESTEAD	Haines Company, Inc.
	WASHEDRY	Haines Company, Inc.
1999	HOMESTEAD WASH & DRY	Cole Information Services
1996	HOMESTEAD WASH & DRY	Pacific Bell
1994	HOMESTEAD WASH & DRY	Cole Information Services

FINDINGS

3586 HOMESTEAD RD

Year	Uses	Source
2017	SUBWAY	Cole Information Services
2014	SUBWAY SANDWICHES	Cole Information Services
2004	OCCUPANT UNKNOWN	Cole Information Services
	SUBWAY	Cole Information Services
2001	MARCHESEMary PIZZA HUT	Haines Company, Inc.
1999	PIZZA HUT	Cole Information Services
1996	PIZZA HUT	Pacific Bell
1994	PIZZA HUT	Cole Information Services
1991	WINCHELL S DONUT HOUSE	PACIFIC BELL WHITE PAGES
	Winchells Donut House	PACIFIC BELL WHITE PAGES
1986	Winchells Donut House	Pacific Bell
1985	WINCHELL S DONUT HOUSE	Pacific Bell
1980	WINCHELLS DONUT HOUSE	Pacific Telephone

3587 HOMESTEAD RD

Year	Uses	Source
2017	HOMESTEAD CLEANERS & DRAPERY	Cole Information Services
2014	HOMESTEAD CLEANERS & DRAPERY	Cole Information Services
2009	HOMESTEAD CLEANERS	Cole Information Services
2004	HOMESTEAD CLEANERS & DRAPERY	Cole Information Services
	OCCUPANT UNKNOWN	Cole Information Services
2001	QUALITYWINDOWAND	Haines Company, Inc.
	CLEANERS	Haines Company, Inc.
	HOMESTEAD	Haines Company, Inc.
1999	HOMESTEAD CLEANERS & DRAPERY	Cole Information Services
1996	CLEANERS & DRAPERY	Pacific Bell
	HOMESTEAD	Pacific Bell
1994	HOMESTEAD CLEANERS & DRAPERY	Cole Information Services
1991	HOMESTEAD CLEANERS & DRAPERY	PACIFIC BELL WHITE PAGES
	HOME S TE AD CLE AN E RS & DRAPE RY	PACIFIC BELL WHITE PAGES
1986	HOMESTEAD CLEANERS & DRAPERY	Pacific Bell
1985	HOMESTEAD CLEANERS & DRAPERY	Pacific Bell
1980	Homestead Cleaners & Drapery	Pacific Telephone
1974	Homestead Cleaners	R. L. Polk Co.
1970	Homestead Cleaners	R. L. Polk & Co.

FINDINGS

3590 HOMESTEAD RD

Year	Uses	Source
2004	OCCUPANT UNKNOWN	Cole Information Services
	SITARA INDIAN CUISINE INC	Cole Information Services
2001	JUST BREAKFAST	Haines Company, Inc.
	MARCHESEMary SITARA INDIAN CUISINE	Haines Company, Inc.
1999	JUST BREAKFAST	Cole Information Services
1991	GRE ATPACICBANK S S E	PACIFIC BELL WHITE PAGES
	Santa Clara	PACIFIC BELL WHITE PAGES
	GREATPACICBANK SSE	PACIFIC BELL WHITE PAGES
1986	BRANCH OFFICES	Pacific Bell
	BRANCH OFFICES	Pacific Bell
	Bay View Federal Savings	Pacific Bell
	San Jose	Pacific Bell
	Bay View Federal Savings	Pacific Bell
	Santa Clara	Pacific Bell
	Great Pacific Savings & Loans	Pacific Bell
1985	BAY VIEW FEDERAL SAVINGS	Pacific Bell
	BAY VIEW FEDERAL SAVINGS	Pacific Bell

3595 HOMESTEAD RD

Year	Uses	Source
2004	BANK OF SANTA CLARA	Cole Information Services
2001	XXXX	Haines Company, Inc.
1999	BANK OF SANTA CLARA	Cole Information Services
1991	BANK OF S AN TA CLARA	PACIFIC BELL WHITE PAGES
	Homestead Lawrence Ofc	PACIFIC BELL WHITE PAGES
	BANK OF SANTA CLARA	PACIFIC BELL WHITE PAGES
1986	Homestead Lawrence Otc	Pacific Bell
	BANK OF SANTA CLARA	Pacific Bell
1985	BANK OF SANTA CLARA	Pacific Bell
1980	BANK OF SANTA CLARA	Pacific Telephone
	Homestead Lawrence Ofc	Pacific Telephone

3597 HOMESTEAD RD

Year	Uses	Source
2017	CHICKEN & MORE	Cole Information Services
	QUALITY WINDOW & DOOR	Cole Information Services
2014	QUALITY WINDOW & DOOR	Cole Information Services

FINDINGS

Year	Uses	Source
2009	RUSSEL CONSTRUCTION	Cole Information Services
	SUNNYOAKS PALACE OWNERS ASSOCIATION	Cole Information Services
	QUALITY WINDOW & DOOR	Cole Information Services
2004	RUSSELL MAHZOON	Cole Information Services
	QUALITY WINDOW & DOOR	Cole Information Services
1996	VIDEO LAND	Pacific Bell
1994	KATCO REALTY	Cole Information Services
1991	Video Land Inc	PACIFIC BELL WHITE PAGES
	Katco Realty	PACIFIC BELL WHITE PAGES
	VIDEO LAND INC	PACIFIC BELL WHITE PAGES
	KATCO REALTY	PACIFIC BELL WHITE PAGES
1986	Katco Realty	Pacific Bell
	Video Land Inc	Pacific Bell
1985	VIDEO LAND INC	Pacific Bell
	KATCO REALTY	Pacific Bell

3690 HOMESTEAD RD

Year	Uses	Source
2001	XXXX N 60 ELIM COMMUNITY CH	Haines Company, Inc.
1996	RUDOLPH & SLETTEN INC	Pacific Bell

3700 HOMESTEAD RD

Year	Uses	Source
2009	KAISER PERMANENTE	Cole Information Services
2004	BRADY CO	Cole Information Services

3709 HOMESTEAD RD

Year	Uses	Source
1970	Me Donalds Hamburgers	R. L. Polk & Co.

Homestead Road

3501 Homestead Road

Year	Uses	Source
2001	BPOILCOMPANY	Haines Company, Inc.
1996	BP OIL COMPANY	Pacific Bell
1991	Circle K Corporation	PACIFIC BELL WHITE PAGES
	CIRCLE K CORPORATION	PACIFIC BELL WHITE PAGES
1985	THRIFTY OIL NBR 174	Pacific Bell

FINDINGS

Year	Uses	Source
1975	THRIFTY OIL CO	Pacific Telephone
1974	Thrifty Station	R. L. Polk Co.
1970	Alexs American Station	R. L. Polk & Co.

LAWRENCE EXPSWY

777 LAWRENCE EXPSWY

Year	Uses	Source
1994	BULLWINKLES INC	Cole Information Services

LAWRENCE EXPY

771 LAWRENCE EXPY

Year	Uses	Source
2017	VIEYRA LYNN DVM	Cole Information Services
	VCA LAWRENCE ANIMAL HOSPITAL	Cole Information Services
	DAVE REED DVM	Cole Information Services
	VCA ANIMAL HOSPITALS	Cole Information Services
	DIANA RAWSTROM DVM	Cole Information Services
	STEVE PIERT DVM	Cole Information Services
	DANIELLE HETTLER DVM	Cole Information Services
	SHARI JOHNSON DVM	Cole Information Services
2014	VCA LAWRENCE	Cole Information Services
	REED DAVE DVM	Cole Information Services
	HETTLER DANIELLE DVM	Cole Information Services
	RAWSTROM DIANA DVM	Cole Information Services
	VCA LAWRENCE ANIMAL HOSPITAL	Cole Information Services
	LYNN VIEYRA DVM	Cole Information Services
	PIERT STEVE DVM	Cole Information Services
	JOHNSON SHARI DVM	Cole Information Services
	VCA LAWRENCE PET HOSPITAL	Cole Information Services
2009	JOHNSON SHARI DVM	Cole Information Services
	LAWRENCE PET HOSPITAL	Cole Information Services
	JOYCE PEDERSEN DVM A C V I M	Cole Information Services
	REED DAVE DVM	Cole Information Services
2004	LAWRENCE PET HOSPITAL	Cole Information Services
2001	SAWYERKENOVM	Haines Company, Inc.
	m BACKBEATTHE	Haines Company, Inc.
1985	D & D MOBIL	Pacific Bell

Year	Uses	Source
1974	Daveb Mobil Station	R. L. Polk Co.

777 LAWRENCE EXPY

Year	Uses	Source
2017	ANIAPPAR CHETTINAD INDIAN RESTAURANT	Cole Information Services
	DAVITA	Cole Information Services
	MSDDV SANTA CLARA LLC	Cole Information Services
2014	MSD DV SANTA CLARA LLC	Cole Information Services
	DAVITA SANTA CLARA DIALYSIS	Cole Information Services
2009	AVALON NIGHT CLUB	Cole Information Services
2004	BACK BEAT	Cole Information Services
	AVALON NIGHTCLUB	Cole Information Services
1999	BACK BEAT THE	Cole Information Services
1996	CHEZ VOUS CATERING & EVENTS	Pacific Bell
	BULLWINKLES FAMILY	Pacific Bell
	FOOD N FUN RESTAURANT	Pacific Bell
1994	BULLWINKLES FAMILY FOODN FUN	Cole Information Services
	CHEZ VOUS CATERING	Cole Information Services
1991	W HOLLY CAN N OU	PACIFIC BELL WHITE PAGES
	BULLWINKLE S FAMILY FOOD N FUN RESTAURANT	PACIFIC BELL WHITE PAGES
	Bullwinkles Family Food n Fun Restaurant	PACIFIC BELL WHITE PAGES
	WHOLLY CANNOU	PACIFIC BELL WHITE PAGES
1986	BULLWINKLES	Pacific Bell
	RESTAURANT	Pacific Bell
1985	BULLWINKLE S FAMILY FOODN FUN RESTAURANT	Pacific Bell
1980	CARPET MILL THE	Pacific Telephone
	CARPET MILL THE	Pacific Telephone
1975	ABBEY CARPETS	Pacific Telephone
	ABBEY CARPETS	Pacific Telephone
	ABBEY CONTRACT CARPETS	Pacific Telephone

841 LAWRENCE EXPY

Year	Uses	Source
2001	XXXX	Haines Company, Inc.
1986	Matthews Fiat Datsun V W Toyota Honda	Pacific Bell
1985	MATTHEWS FLAT DATSUN V W TOYOTA	Pacific Bell
1975	MOHAWK SANTA CLARA	Pacific Telephone

FINDINGS

Year	Uses	Source
1974	Santa Clara Mohawk Service	R. L. Polk Co.

LOCHINVAR AVE

3589 LOCHINVAR AVE

Year	Uses	Source
1986	Chau Jock S	Pacific Bell
	Dragonya Jos	Pacific Bell
	Gordon Geo	Pacific Bell
	Grab Dola A	Pacific Bell
	Hankey Louis F	Pacific Bell
	Hayden E C	Pacific Bell
	Shin Doo Bud	Pacific Bell
	Song Eung Suck	Pacific Bell
	Yu Pyong	Pacific Bell
1985	ALLISON GARY W	Pacific Bell
	HANKEY LOUIS F	Pacific Bell
	RAOS VERONICA	Pacific Bell
	SONG EUNS SUCK	Pacific Bell
1980	Gallup M	Pacific Telephone
1975	MULLEN LARRY	Pacific Telephone
	CLAYTON JEFF	Pacific Telephone
	HOAGLUND MARV	Pacific Telephone
	YNZUNZA ROBT M JR	Pacific Telephone

3598 LOCHINVAR AVE

Year	Uses	Source
2014	JEFF WEI	Cole Information Services
2009	JEFF WEI	Cole Information Services
1999	JEFF WEI	Cole Information Services

FINDINGS

ADJOINING PROPERTY: ADDRESSES NOT IDENTIFIED IN RESEARCH SOURCE

The following Adjoining Property addresses were researched for this report, and the addresses were not identified in research source.

Address Researched	Address Not Identified in Research Source
23 E HOMESTEAD RD	2017, 2014, 2009, 2006, 2004, 2001, 2000, 1999, 1996, 1994, 1991, 1986, 1985, 1982, 1980, 1978, 1975, 1974, 1970, 1966, 1965, 1964, 1963, 1962, 1960, 1957, 1955, 1950, 1946, 1945, 1942, 1940, 1936, 1935, 1931, 1930, 1926, 1925, 1922
25 E HOMESTEAD RD	2017, 2014, 2009, 2006, 2004, 2001, 2000, 1999, 1996, 1994, 1991, 1986, 1985, 1982, 1980, 1978, 1975, 1974, 1970, 1966, 1965, 1964, 1963, 1962, 1960, 1957, 1955, 1950, 1946, 1945, 1942, 1940, 1936, 1935, 1931, 1930, 1926, 1925, 1922
27 E HOMESTEAD RD	2017, 2014, 2009, 2006, 2004, 2001, 2000, 1999, 1996, 1994, 1991, 1986, 1985, 1982, 1980, 1978, 1975, 1974, 1970, 1966, 1965, 1964, 1963, 1962, 1960, 1957, 1955, 1950, 1946, 1945, 1942, 1940, 1936, 1935, 1931, 1930, 1926, 1925, 1922
3500 HOMESTEAD RD	2017, 2014, 2009, 2006, 2004, 2000, 1999, 1994, 1982, 1978, 1975, 1974, 1970, 1968, 1966, 1965, 1964, 1963, 1962, 1960, 1957, 1955, 1950, 1946, 1945, 1942, 1940, 1936, 1935, 1931, 1930, 1926, 1925, 1922
3500 HOMESTEAD RD	2006, 2001, 2000, 1996, 1991, 1986, 1985, 1982, 1980, 1978, 1975, 1974, 1970, 1968, 1966, 1965, 1964, 1963, 1962, 1960, 1957, 1955, 1950, 1946, 1945, 1942, 1940, 1936, 1935, 1931, 1930, 1926, 1925, 1922
3501 HOMESTEAD RD	2006, 2001, 2000, 1996, 1991, 1986, 1985, 1982, 1980, 1978, 1975, 1974, 1970, 1968, 1966, 1965, 1964, 1963, 1962, 1960, 1957, 1955, 1950, 1946, 1945, 1942, 1940, 1936, 1935, 1931, 1930, 1926, 1925, 1922
3501 HOMESTEAD RD	2006, 2001, 2000, 1996, 1991, 1986, 1985, 1982, 1980, 1978, 1975, 1974, 1970, 1968, 1966, 1965, 1964, 1963, 1962, 1960, 1957, 1955, 1950, 1946, 1945, 1942, 1940, 1936, 1935, 1931, 1930, 1926, 1925, 1922
3501 HOMESTEAD RD	2017, 2014, 2009, 2006, 2004, 2000, 1999, 1994, 1986, 1982, 1980, 1978, 1968, 1966, 1965, 1964, 1963, 1962, 1960, 1957, 1955, 1950, 1946, 1945, 1942, 1940, 1936, 1935, 1931, 1930, 1926, 1925, 1922
3501 Homestead Road	2017, 2014, 2009, 2006, 2004, 2000, 1999, 1994, 1986, 1982, 1980, 1978, 1968, 1966, 1965, 1964, 1963, 1962, 1960, 1957, 1955, 1950, 1946, 1945, 1942, 1940, 1936, 1935, 1931, 1930, 1926, 1925, 1922
3509 HOMESTEAD RD	2006, 2001, 2000, 1996, 1991, 1986, 1985, 1982, 1980, 1978, 1975, 1974, 1970, 1968, 1966, 1965, 1964, 1963, 1962, 1960, 1957, 1955, 1950, 1946, 1945, 1942, 1940, 1936, 1935, 1931, 1930, 1926, 1925, 1922
3509 HOMESTEAD RD	2017, 2014, 2009, 2006, 2004, 2000, 1999, 1994, 1982, 1980, 1978, 1970, 1968, 1966, 1965, 1964, 1963, 1962, 1960, 1957, 1955, 1950, 1946, 1945, 1942, 1940, 1936, 1935, 1931, 1930, 1926, 1925, 1922
3510 HOMESTEAD RD	2017, 2014, 2009, 2006, 2004, 2000, 1999, 1994, 1986, 1982, 1978, 1974, 1970, 1968, 1966, 1965, 1964, 1963, 1962, 1960, 1957, 1955, 1950, 1946, 1945, 1942, 1940, 1936, 1935, 1931, 1930, 1926, 1925, 1922
3510 HOMESTEAD RD	2017, 2014, 2009, 2006, 2001, 2000, 1996, 1991, 1986, 1985, 1982, 1980, 1978, 1975, 1974, 1970, 1968, 1966, 1965, 1964, 1963, 1962, 1960, 1957, 1955, 1950, 1946, 1945, 1942, 1940, 1936, 1935, 1931, 1930, 1926, 1925, 1922
3520 HOMESTEAD RD	2006, 2001, 2000, 1996, 1991, 1986, 1985, 1982, 1980, 1978, 1975, 1974, 1970, 1968, 1966, 1965, 1964, 1963, 1962, 1960, 1957, 1955, 1950, 1946, 1945, 1942, 1940, 1936, 1935, 1931, 1930, 1926, 1925, 1922
3520 HOMESTEAD RD	2017, 2014, 2009, 2006, 2004, 2000, 1999, 1996, 1994, 1982, 1980, 1978, 1974, 1970, 1968, 1966, 1965, 1964, 1963, 1962, 1960, 1957, 1955, 1950, 1946, 1945, 1942, 1940, 1936, 1935, 1931, 1930, 1926, 1925, 1922

FINDINGS

Address Researched	Address Not Identified in Research Source
3530 HOMESTEAD RD	2006, 2001, 2000, 1996, 1991, 1986, 1985, 1982, 1980, 1978, 1975, 1974, 1970, 1968, 1966, 1965, 1964, 1963, 1962, 1960, 1957, 1955, 1950, 1946, 1945, 1942, 1940, 1936, 1935, 1931, 1930, 1926, 1925, 1922
3530 HOMESTEAD RD	2017, 2014, 2009, 2006, 2004, 2000, 1999, 1994, 1982, 1978, 1975, 1974, 1970, 1968, 1966, 1965, 1964, 1963, 1962, 1960, 1957, 1955, 1950, 1946, 1945, 1942, 1940, 1936, 1935, 1931, 1930, 1926, 1925, 1922
3531 HOMESTEAD RD	2017, 2014, 2009, 2006, 2004, 2001, 2000, 1999, 1996, 1994, 1991, 1986, 1985, 1982, 1980, 1978, 1974, 1970, 1968, 1966, 1965, 1964, 1963, 1962, 1960, 1957, 1955, 1950, 1946, 1945, 1942, 1940, 1936, 1935, 1931, 1930, 1926, 1925, 1922
3533 HOMESTEAD RD	2017, 2014, 2009, 2006, 2004, 2000, 1999, 1994, 1986, 1985, 1982, 1980, 1978, 1975, 1974, 1970, 1968, 1966, 1965, 1964, 1963, 1962, 1960, 1957, 1955, 1950, 1946, 1945, 1942, 1940, 1936, 1935, 1931, 1930, 1926, 1925, 1922
3533 HOMESTEAD RD	2006, 2001, 2000, 1996, 1991, 1986, 1985, 1982, 1980, 1978, 1975, 1974, 1970, 1968, 1966, 1965, 1964, 1963, 1962, 1960, 1957, 1955, 1950, 1946, 1945, 1942, 1940, 1936, 1935, 1931, 1930, 1926, 1925, 1922
3535 HOMESTEAD RD	2017, 2014, 2009, 2006, 2001, 2000, 1999, 1996, 1991, 1986, 1985, 1982, 1980, 1978, 1975, 1974, 1970, 1968, 1966, 1965, 1964, 1963, 1962, 1960, 1957, 1955, 1950, 1946, 1945, 1942, 1940, 1936, 1935, 1931, 1930, 1926, 1925, 1922
3535 HOMESTEAD RD	2017, 2014, 2009, 2006, 2004, 2000, 1999, 1994, 1982, 1978, 1968, 1966, 1965, 1964, 1963, 1962, 1960, 1957, 1955, 1950, 1946, 1945, 1942, 1940, 1936, 1935, 1931, 1930, 1926, 1925, 1922
3540 HOMESTEAD RD	2017, 2014, 2009, 2006, 2004, 2000, 1999, 1994, 1982, 1980, 1978, 1975, 1974, 1970, 1968, 1966, 1965, 1964, 1963, 1962, 1960, 1957, 1955, 1950, 1946, 1945, 1942, 1940, 1936, 1935, 1931, 1930, 1926, 1925, 1922
3540 HOMESTEAD RD	2006, 2001, 2000, 1999, 1996, 1991, 1986, 1985, 1982, 1980, 1978, 1975, 1974, 1970, 1968, 1966, 1965, 1964, 1963, 1962, 1960, 1957, 1955, 1950, 1946, 1945, 1942, 1940, 1936, 1935, 1931, 1930, 1926, 1925, 1922
3541 HOMESTEAD RD	2009, 2006, 2001, 2000, 1996, 1991, 1986, 1985, 1982, 1980, 1978, 1975, 1974, 1970, 1968, 1966, 1965, 1964, 1963, 1962, 1960, 1957, 1955, 1950, 1946, 1945, 1942, 1940, 1936, 1935, 1931, 1930, 1926, 1925, 1922
3541 HOMESTEAD RD	2017, 2014, 2009, 2006, 2004, 2000, 1999, 1994, 1982, 1978, 1968, 1966, 1965, 1964, 1962, 1960, 1957, 1955, 1950, 1946, 1945, 1942, 1940, 1936, 1935, 1931, 1930, 1926, 1925, 1922
3543 HOMESTEAD RD	2017, 2014, 2009, 2006, 2004, 2000, 1999, 1994, 1986, 1985, 1982, 1980, 1978, 1975, 1974, 1970, 1968, 1966, 1965, 1964, 1963, 1962, 1960, 1957, 1955, 1950, 1946, 1945, 1942, 1940, 1936, 1935, 1931, 1930, 1926, 1925, 1922
3543 HOMESTEAD RD	2009, 2006, 2001, 2000, 1996, 1994, 1991, 1986, 1985, 1982, 1980, 1978, 1975, 1974, 1970, 1968, 1966, 1965, 1964, 1963, 1962, 1960, 1957, 1955, 1950, 1946, 1945, 1942, 1940, 1936, 1935, 1931, 1930, 1926, 1925, 1922
3545 HOMESTEAD RD	2014, 2006, 2001, 2000, 1996, 1991, 1986, 1985, 1982, 1980, 1978, 1975, 1974, 1970, 1968, 1966, 1965, 1964, 1963, 1962, 1960, 1957, 1955, 1950, 1946, 1945, 1942, 1940, 1936, 1935, 1931, 1930, 1926, 1925, 1922
3545 HOMESTEAD RD	2017, 2014, 2009, 2006, 2004, 2000, 1999, 1994, 1982, 1978, 1968, 1966, 1965, 1964, 1963, 1962, 1960, 1957, 1955, 1950, 1946, 1945, 1942, 1940, 1936, 1935, 1931, 1930, 1926, 1925, 1922
3547 HOMESTEAD RD	2017, 2014, 2009, 2006, 2004, 2000, 1999, 1994, 1978, 1968, 1966, 1965, 1964, 1962, 1960, 1957, 1955, 1950, 1946, 1945, 1942, 1940, 1936, 1935, 1931, 1930, 1926, 1925, 1922
3547 HOMESTEAD RD	2006, 2004, 2001, 2000, 1996, 1991, 1986, 1985, 1982, 1980, 1978, 1975, 1974, 1970, 1968, 1966, 1965, 1964, 1963, 1962, 1960, 1957, 1955, 1950, 1946, 1945, 1942, 1940, 1936, 1935, 1931, 1930, 1926, 1925, 1922

FINDINGS

Address Researched	Address Not Identified in Research Source
3548 HOMESTEAD RD	2009, 2006, 2001, 2000, 1999, 1996, 1994, 1991, 1986, 1985, 1982, 1980, 1978, 1975, 1974, 1970, 1968, 1966, 1965, 1964, 1963, 1962, 1960, 1957, 1955, 1950, 1946, 1945, 1942, 1940, 1936, 1935, 1931, 1930, 1926, 1925, 1922
3548 HOMESTEAD RD	2017, 2014, 2009, 2006, 2004, 2001, 2000, 1999, 1996, 1994, 1991, 1986, 1985, 1982, 1978, 1975, 1974, 1970, 1968, 1966, 1965, 1964, 1963, 1962, 1960, 1957, 1955, 1950, 1946, 1945, 1942, 1940, 1936, 1935, 1931, 1930, 1926, 1925, 1922
3550 HOMESTEAD RD	2017, 2014, 2009, 2006, 2004, 2000, 1999, 1994, 1991, 1982, 1978, 1975, 1974, 1970, 1968, 1966, 1965, 1964, 1963, 1962, 1960, 1957, 1955, 1950, 1946, 1945, 1942, 1940, 1936, 1935, 1931, 1930, 1926, 1925, 1922
3550 HOMESTEAD RD	2017, 2009, 2006, 2001, 2000, 1996, 1991, 1986, 1985, 1982, 1980, 1978, 1975, 1974, 1970, 1968, 1966, 1965, 1964, 1963, 1962, 1960, 1957, 1955, 1950, 1946, 1945, 1942, 1940, 1936, 1935, 1931, 1930, 1926, 1925, 1922
3551 HOMESTEAD RD	2006, 2001, 2000, 1996, 1991, 1986, 1985, 1982, 1980, 1978, 1975, 1974, 1970, 1968, 1966, 1965, 1964, 1963, 1962, 1960, 1957, 1955, 1950, 1946, 1945, 1942, 1940, 1936, 1935, 1931, 1930, 1926, 1925, 1922
3551 HOMESTEAD RD	2017, 2014, 2009, 2006, 2004, 2000, 1999, 1994, 1991, 1982, 1980, 1978, 1968, 1966, 1965, 1964, 1963, 1962, 1960, 1957, 1955, 1950, 1946, 1945, 1942, 1940, 1936, 1935, 1931, 1930, 1926, 1925, 1922
3555 HOMESTEAD RD	2017, 2009, 2006, 2004, 2001, 2000, 1999, 1996, 1994, 1991, 1986, 1985, 1982, 1980, 1978, 1975, 1974, 1970, 1968, 1966, 1965, 1964, 1963, 1962, 1960, 1957, 1955, 1950, 1946, 1945, 1942, 1940, 1936, 1935, 1931, 1930, 1926, 1925, 1922
3557 HOMESTEAD RD	2006, 2001, 2000, 1996, 1991, 1986, 1985, 1982, 1980, 1978, 1975, 1974, 1970, 1968, 1966, 1965, 1964, 1963, 1962, 1960, 1957, 1955, 1950, 1946, 1945, 1942, 1940, 1936, 1935, 1931, 1930, 1926, 1925, 1922
3557 HOMESTEAD RD	2017, 2014, 2009, 2006, 2004, 2000, 1999, 1994, 1982, 1978, 1968, 1966, 1965, 1964, 1963, 1962, 1960, 1957, 1955, 1950, 1946, 1945, 1942, 1940, 1936, 1935, 1931, 1930, 1926, 1925, 1922
3558 HOMESTEAD RD	2017, 2014, 2009, 2006, 2004, 2001, 2000, 1999, 1996, 1994, 1986, 1985, 1982, 1980, 1978, 1975, 1974, 1970, 1968, 1966, 1965, 1964, 1963, 1962, 1960, 1957, 1955, 1950, 1946, 1945, 1942, 1940, 1936, 1935, 1931, 1930, 1926, 1925, 1922
3560 HOMESEND RD	2017, 2014, 2009, 2006, 2004, 2001, 2000, 1999, 1996, 1994, 1986, 1985, 1982, 1980, 1978, 1975, 1974, 1970, 1968, 1966, 1965, 1964, 1963, 1962, 1960, 1957, 1955, 1950, 1946, 1945, 1942, 1940, 1936, 1935, 1931, 1930, 1926, 1925, 1922
3560 HOMESTEAD RD	2017, 2014, 2009, 2006, 2004, 2000, 1999, 1994, 1991, 1978, 1975, 1974, 1970, 1968, 1966, 1965, 1964, 1963, 1962, 1960, 1957, 1955, 1950, 1946, 1945, 1942, 1940, 1936, 1935, 1931, 1930, 1926, 1925, 1922
3560 HOMESTEAD RD	2006, 2001, 2000, 1996, 1991, 1986, 1985, 1982, 1980, 1978, 1975, 1974, 1970, 1968, 1966, 1965, 1964, 1963, 1962, 1960, 1957, 1955, 1950, 1946, 1945, 1942, 1940, 1936, 1935, 1931, 1930, 1926, 1925, 1922
3561 HOMESTEAD RD	2006, 2001, 2000, 1996, 1991, 1986, 1985, 1982, 1980, 1978, 1975, 1974, 1970, 1968, 1966, 1965, 1964, 1963, 1962, 1960, 1957, 1955, 1950, 1946, 1945, 1942, 1940, 1936, 1935, 1931, 1930, 1926, 1925, 1922
3561 HOMESTEAD RD	2017, 2014, 2009, 2006, 2004, 2000, 1999, 1994, 1982, 1978, 1968, 1966, 1965, 1964, 1963, 1962, 1960, 1957, 1955, 1950, 1946, 1945, 1942, 1940, 1936, 1935, 1931, 1930, 1926, 1925, 1922
3564 HOMESTEAD RD	2017, 2014, 2009, 2006, 2004, 2000, 1999, 1994, 1986, 1982, 1978, 1975, 1974, 1970, 1968, 1966, 1965, 1964, 1963, 1962, 1960, 1957, 1955, 1950, 1946, 1945, 1942, 1940, 1936, 1935, 1931, 1930, 1926, 1925, 1922
3564 HOMESTEAD RD	2006, 2001, 2000, 1996, 1991, 1986, 1985, 1982, 1980, 1978, 1975, 1974, 1970, 1968, 1966, 1965, 1964, 1963, 1962, 1960, 1957, 1955, 1950, 1946, 1945, 1942, 1940, 1936, 1935, 1931, 1930, 1926, 1925, 1922

FINDINGS

Address Researched	Address Not Identified in Research Source
3565 HOMESTEAD RD	2017, 2014, 2009, 2006, 2001, 2000, 1999, 1996, 1994, 1991, 1986, 1985, 1982, 1980, 1978, 1975, 1974, 1970, 1968, 1966, 1965, 1964, 1963, 1962, 1960, 1957, 1955, 1950, 1946, 1945, 1942, 1940, 1936, 1935, 1931, 1930, 1926, 1925, 1922
3565 HOMESTEAD RD	2017, 2014, 2009, 2006, 2004, 2000, 1999, 1996, 1994, 1991, 1986, 1985, 1982, 1980, 1978, 1975, 1974, 1970, 1968, 1966, 1965, 1964, 1963, 1962, 1960, 1957, 1955, 1950, 1946, 1945, 1942, 1940, 1936, 1935, 1931, 1930, 1926, 1925, 1922
3567 HOMESTEAD RD	2009, 2006, 2004, 2001, 2000, 1999, 1996, 1994, 1991, 1986, 1985, 1982, 1980, 1978, 1975, 1974, 1970, 1968, 1966, 1965, 1964, 1963, 1962, 1960, 1957, 1955, 1950, 1946, 1945, 1942, 1940, 1936, 1935, 1931, 1930, 1926, 1925, 1922
3570 HOMESTEAD RD	2006, 2001, 2000, 1996, 1991, 1986, 1985, 1982, 1980, 1978, 1975, 1974, 1970, 1968, 1966, 1965, 1964, 1963, 1962, 1960, 1957, 1955, 1950, 1946, 1945, 1942, 1940, 1936, 1935, 1931, 1930, 1926, 1925, 1922
3570 HOMESTEAD RD	2017, 2014, 2009, 2006, 2004, 2000, 1999, 1996, 1994, 1982, 1978, 1968, 1966, 1965, 1964, 1963, 1962, 1960, 1957, 1955, 1950, 1946, 1945, 1942, 1940, 1936, 1935, 1931, 1930, 1926, 1925, 1922
3571 HOMESTEAD RD	2017, 2014, 2009, 2006, 2004, 2000, 1999, 1994, 1978, 1968, 1966, 1965, 1964, 1963, 1962, 1960, 1957, 1955, 1950, 1946, 1945, 1942, 1940, 1936, 1935, 1931, 1930, 1926, 1925, 1922
3571 HOMESTEAD RD	2009, 2006, 2001, 2000, 1996, 1991, 1986, 1985, 1982, 1980, 1978, 1975, 1974, 1970, 1968, 1966, 1965, 1964, 1963, 1962, 1960, 1957, 1955, 1950, 1946, 1945, 1942, 1940, 1936, 1935, 1931, 1930, 1926, 1925, 1922
3572 HOMESTEAD RD	2017, 2014, 2009, 2006, 2004, 2001, 2000, 1999, 1996, 1994, 1982, 1980, 1978, 1975, 1974, 1970, 1968, 1966, 1965, 1964, 1963, 1962, 1960, 1957, 1955, 1950, 1946, 1945, 1942, 1940, 1936, 1935, 1931, 1930, 1926, 1925, 1922
3577 HOMESTEAD RD	2017, 2014, 2009, 2006, 2004, 2000, 1999, 1994, 1986, 1985, 1982, 1980, 1978, 1975, 1974, 1970, 1968, 1966, 1965, 1964, 1963, 1962, 1960, 1957, 1955, 1950, 1946, 1945, 1942, 1940, 1936, 1935, 1931, 1930, 1926, 1925, 1922
3577 HOMESTEAD RD	2009, 2006, 2001, 2000, 1996, 1991, 1986, 1985, 1982, 1980, 1978, 1975, 1974, 1970, 1968, 1966, 1965, 1964, 1963, 1962, 1960, 1957, 1955, 1950, 1946, 1945, 1942, 1940, 1936, 1935, 1931, 1930, 1926, 1925, 1922
3580 HOMESTEAD RD	2006, 2001, 2000, 1996, 1991, 1986, 1985, 1982, 1980, 1978, 1975, 1974, 1970, 1968, 1966, 1965, 1964, 1963, 1962, 1960, 1957, 1955, 1950, 1946, 1945, 1942, 1940, 1936, 1935, 1931, 1930, 1926, 1925, 1922
3580 HOMESTEAD RD	2017, 2014, 2009, 2006, 2004, 2000, 1999, 1994, 1991, 1982, 1978, 1975, 1974, 1970, 1968, 1966, 1965, 1964, 1963, 1962, 1960, 1957, 1955, 1950, 1946, 1945, 1942, 1940, 1936, 1935, 1931, 1930, 1926, 1925, 1922
3581 HOMESTEAD RD	2017, 2014, 2009, 2006, 2004, 2000, 1999, 1994, 1978, 1968, 1966, 1965, 1964, 1963, 1962, 1960, 1957, 1955, 1950, 1946, 1945, 1942, 1940, 1936, 1935, 1931, 1930, 1926, 1925, 1922
3581 HOMESTEAD RD	2006, 2001, 2000, 1996, 1991, 1986, 1985, 1982, 1980, 1978, 1975, 1974, 1970, 1968, 1966, 1965, 1964, 1963, 1962, 1960, 1957, 1955, 1950, 1946, 1945, 1942, 1940, 1936, 1935, 1931, 1930, 1926, 1925, 1922
3583 HOMESTEAD RD	2017, 2006, 2001, 2000, 1996, 1991, 1986, 1985, 1982, 1980, 1978, 1975, 1974, 1970, 1968, 1966, 1965, 1964, 1963, 1962, 1960, 1957, 1955, 1950, 1946, 1945, 1942, 1940, 1936, 1935, 1931, 1930, 1926, 1925, 1922
3583 HOMESTEAD RD	2017, 2014, 2009, 2006, 2004, 2000, 1999, 1994, 1991, 1986, 1985, 1982, 1980, 1978, 1975, 1974, 1970, 1968, 1966, 1965, 1964, 1963, 1962, 1960, 1957, 1955, 1950, 1946, 1945, 1942, 1940, 1936, 1935, 1931, 1930, 1926, 1925, 1922
3586 HOMESTEAD RD	2017, 2014, 2009, 2006, 2004, 2000, 1999, 1994, 1982, 1978, 1975, 1974, 1970, 1968, 1966, 1965, 1964, 1963, 1962, 1960, 1957, 1955, 1950, 1946, 1945, 1942, 1940, 1936, 1935, 1931, 1930, 1926, 1925, 1922

FINDINGS

Address Researched	Address Not Identified in Research Source
3586 HOMESTEAD RD	2009, 2006, 2001, 2000, 1996, 1991, 1986, 1985, 1982, 1980, 1978, 1975, 1974, 1970, 1968, 1966, 1965, 1964, 1963, 1962, 1960, 1957, 1955, 1950, 1946, 1945, 1942, 1940, 1936, 1935, 1931, 1930, 1926, 1925, 1922
3587 HOMESTEAD RD	2006, 2001, 2000, 1996, 1991, 1986, 1985, 1982, 1980, 1978, 1975, 1974, 1970, 1968, 1966, 1965, 1964, 1963, 1962, 1960, 1957, 1955, 1950, 1946, 1945, 1942, 1940, 1936, 1935, 1931, 1930, 1926, 1925, 1922
3587 HOMESTEAD RD	2017, 2014, 2009, 2006, 2004, 2000, 1999, 1994, 1982, 1978, 1975, 1968, 1966, 1965, 1964, 1963, 1962, 1960, 1957, 1955, 1950, 1946, 1945, 1942, 1940, 1936, 1935, 1931, 1930, 1926, 1925, 1922
3589 LOCHINVAR AVE	2017, 2014, 2009, 2006, 2004, 2001, 2000, 1999, 1996, 1994, 1991, 1982, 1978, 1974, 1970, 1968, 1966, 1965, 1964, 1963, 1962, 1960, 1957, 1955, 1950, 1946, 1945, 1942, 1940, 1936, 1935, 1931, 1930, 1926, 1925, 1922
3590 HOMESTEAD RD	2017, 2014, 2009, 2006, 2004, 2000, 1999, 1996, 1994, 1982, 1980, 1978, 1975, 1974, 1970, 1968, 1966, 1965, 1964, 1963, 1962, 1960, 1957, 1955, 1950, 1946, 1945, 1942, 1940, 1936, 1935, 1931, 1930, 1926, 1925, 1922
3590 HOMESTEAD RD	2017, 2014, 2009, 2006, 2001, 2000, 1996, 1994, 1991, 1986, 1985, 1982, 1980, 1978, 1975, 1974, 1970, 1968, 1966, 1965, 1964, 1963, 1962, 1960, 1957, 1955, 1950, 1946, 1945, 1942, 1940, 1936, 1935, 1931, 1930, 1926, 1925, 1922
3595 HOMESTEAD RD	2017, 2014, 2009, 2006, 2004, 2000, 1999, 1996, 1994, 1982, 1978, 1975, 1974, 1970, 1968, 1966, 1965, 1964, 1963, 1962, 1960, 1957, 1955, 1950, 1946, 1945, 1942, 1940, 1936, 1935, 1931, 1930, 1926, 1925, 1922
3595 HOMESTEAD RD	2017, 2014, 2009, 2006, 2001, 2000, 1996, 1994, 1991, 1986, 1985, 1982, 1980, 1978, 1975, 1974, 1970, 1968, 1966, 1965, 1964, 1963, 1962, 1960, 1957, 1955, 1950, 1946, 1945, 1942, 1940, 1936, 1935, 1931, 1930, 1926, 1925, 1922
3597 HOMESTEAD RD	2006, 2001, 2000, 1999, 1996, 1991, 1986, 1985, 1982, 1980, 1978, 1975, 1974, 1970, 1968, 1966, 1965, 1964, 1963, 1962, 1960, 1957, 1955, 1950, 1946, 1945, 1942, 1940, 1936, 1935, 1931, 1930, 1926, 1925, 1922
3597 HOMESTEAD RD	2017, 2014, 2009, 2006, 2004, 2001, 2000, 1999, 1994, 1982, 1980, 1978, 1975, 1974, 1970, 1968, 1966, 1965, 1964, 1963, 1962, 1960, 1957, 1955, 1950, 1946, 1945, 1942, 1940, 1936, 1935, 1931, 1930, 1926, 1925, 1922
3598 LOCHINVAR AVE	2017, 2006, 2004, 2001, 2000, 1996, 1994, 1991, 1986, 1985, 1982, 1980, 1978, 1975, 1974, 1970, 1968, 1966, 1965, 1964, 1963, 1962, 1960, 1957, 1955, 1950, 1946, 1945, 1942, 1940, 1936, 1935, 1931, 1930, 1926, 1925, 1922
3690 HOMESTEAD RD	2017, 2014, 2009, 2006, 2004, 2000, 1999, 1994, 1991, 1986, 1985, 1982, 1980, 1978, 1975, 1974, 1970, 1968, 1966, 1965, 1964, 1963, 1962, 1960, 1957, 1955, 1950, 1946, 1945, 1942, 1940, 1936, 1935, 1931, 1930, 1926, 1925, 1922
3700 HOMESTEAD RD	2017, 2014, 2006, 2001, 2000, 1999, 1996, 1994, 1991, 1986, 1985, 1982, 1980, 1978, 1975, 1974, 1970, 1968, 1966, 1965, 1964, 1963, 1962, 1960, 1957, 1955, 1950, 1946, 1945, 1942, 1940, 1936, 1935, 1931, 1930, 1926, 1925, 1922
3709 HOMESTEAD RD	2017, 2014, 2009, 2006, 2004, 2001, 2000, 1999, 1996, 1994, 1991, 1986, 1985, 1982, 1980, 1978, 1975, 1974, 1968, 1966, 1965, 1964, 1963, 1962, 1960, 1957, 1955, 1950, 1946, 1945, 1942, 1940, 1936, 1935, 1931, 1930, 1926, 1925, 1922
771 LAWRENCE EXPY	2017, 2014, 2009, 2006, 2004, 2000, 1999, 1996, 1994, 1991, 1986, 1982, 1980, 1978, 1975, 1970, 1968, 1966, 1965, 1964, 1963, 1962, 1960, 1957, 1955, 1950, 1946, 1945, 1942, 1940, 1936, 1935, 1931, 1930, 1926, 1925, 1922
771 LAWRENCE EXPY	2006, 2001, 2000, 1999, 1996, 1994, 1991, 1986, 1985, 1982, 1980, 1978, 1975, 1974, 1970, 1968, 1966, 1965, 1964, 1963, 1962, 1960, 1957, 1955, 1950, 1946, 1945, 1942, 1940, 1936, 1935, 1931, 1930, 1926, 1925, 1922
777 LAWRENCE EXPSWY	2017, 2014, 2009, 2006, 2004, 2001, 2000, 1999, 1996, 1991, 1986, 1985, 1982, 1980, 1978, 1975, 1974, 1970, 1968, 1966, 1965, 1964, 1963, 1962, 1960, 1957, 1955, 1950, 1946, 1945, 1942, 1940, 1936, 1935, 1931, 1930, 1926, 1925, 1922

FINDINGS

Address Researched	Address Not Identified in Research Source
777 LAWRENCE EXPY	2006, 2001, 2000, 1996, 1991, 1986, 1985, 1982, 1980, 1978, 1975, 1974, 1970, 1968, 1966, 1965, 1964, 1963, 1962, 1960, 1957, 1955, 1950, 1946, 1945, 1942, 1940, 1936, 1935, 1931, 1930, 1926, 1925, 1922
777 LAWRENCE EXPY	2017, 2014, 2009, 2006, 2004, 2001, 2000, 1999, 1994, 1982, 1978, 1974, 1970, 1968, 1966, 1965, 1964, 1963, 1962, 1960, 1957, 1955, 1950, 1946, 1945, 1942, 1940, 1936, 1935, 1931, 1930, 1926, 1925, 1922
781 Lawrence Expressway	2017, 2014, 2009, 2006, 2004, 2001, 2000, 1999, 1996, 1994, 1991, 1986, 1985, 1982, 1980, 1978, 1975, 1974, 1970, 1968, 1966, 1965, 1964, 1963, 1962, 1960, 1957, 1955, 1950, 1946, 1945, 1942, 1940, 1936, 1935, 1931, 1930, 1926, 1925, 1922
814 BING DR	2006, 2001, 2000, 1996, 1994, 1991, 1986, 1985, 1982, 1980, 1978, 1975, 1974, 1970, 1968, 1966, 1965, 1964, 1963, 1962, 1960, 1957, 1955, 1950, 1946, 1945, 1942, 1940, 1936, 1935, 1931, 1930, 1926, 1925, 1922
814 BING DR	2017, 2014, 2009, 2006, 2004, 2000, 1999, 1996, 1994, 1991, 1986, 1985, 1982, 1980, 1978, 1975, 1974, 1970, 1968, 1966, 1965, 1964, 1963, 1962, 1960, 1957, 1955, 1950, 1946, 1945, 1942, 1940, 1936, 1935, 1931, 1930, 1926, 1925, 1922
815 BING DR	2017, 2014, 2009, 2006, 2004, 2000, 1999, 1994, 1986, 1982, 1980, 1978, 1975, 1968, 1966, 1965, 1964, 1963, 1962, 1960, 1957, 1955, 1950, 1946, 1945, 1942, 1940, 1936, 1935, 1931, 1930, 1926, 1925, 1922
815 BING DR	2006, 2001, 2000, 1996, 1991, 1986, 1985, 1982, 1980, 1978, 1975, 1974, 1970, 1968, 1966, 1965, 1964, 1963, 1962, 1960, 1957, 1955, 1950, 1946, 1945, 1942, 1940, 1936, 1935, 1931, 1930, 1926, 1925, 1922
816 BING DR	2006, 2001, 2000, 1996, 1994, 1991, 1986, 1985, 1982, 1980, 1978, 1975, 1974, 1970, 1968, 1966, 1965, 1964, 1963, 1962, 1960, 1957, 1955, 1950, 1946, 1945, 1942, 1940, 1936, 1935, 1931, 1930, 1926, 1925, 1922
816 BING DR	2017, 2014, 2009, 2006, 2004, 2000, 1999, 1996, 1994, 1991, 1986, 1985, 1982, 1980, 1978, 1975, 1974, 1970, 1968, 1966, 1965, 1964, 1963, 1962, 1960, 1957, 1955, 1950, 1946, 1945, 1942, 1940, 1936, 1935, 1931, 1930, 1926, 1925, 1922
818 BING DR	2017, 2014, 2009, 2006, 2004, 2000, 1999, 1996, 1994, 1986, 1982, 1980, 1978, 1975, 1974, 1970, 1968, 1966, 1965, 1964, 1963, 1962, 1960, 1957, 1955, 1950, 1946, 1945, 1942, 1940, 1936, 1935, 1931, 1930, 1926, 1925, 1922
818 BING DR	2006, 2004, 2001, 2000, 1996, 1994, 1991, 1986, 1985, 1982, 1980, 1978, 1975, 1974, 1970, 1968, 1966, 1965, 1964, 1963, 1962, 1960, 1957, 1955, 1950, 1946, 1945, 1942, 1940, 1936, 1935, 1931, 1930, 1926, 1925, 1922
820 BING DR	2017, 2006, 2001, 2000, 1996, 1994, 1991, 1986, 1985, 1982, 1980, 1978, 1975, 1974, 1970, 1968, 1966, 1965, 1964, 1963, 1962, 1960, 1957, 1955, 1950, 1946, 1945, 1942, 1940, 1936, 1935, 1931, 1930, 1926, 1925, 1922
820 BING DR	2017, 2014, 2009, 2006, 2004, 2000, 1999, 1996, 1994, 1991, 1982, 1980, 1978, 1975, 1974, 1970, 1968, 1966, 1965, 1964, 1963, 1962, 1960, 1957, 1955, 1950, 1946, 1945, 1942, 1940, 1936, 1935, 1931, 1930, 1926, 1925, 1922
822 BING DR	2017, 2014, 2009, 2006, 2004, 2000, 1999, 1996, 1994, 1991, 1986, 1982, 1980, 1978, 1975, 1974, 1970, 1968, 1966, 1965, 1964, 1963, 1962, 1960, 1957, 1955, 1950, 1946, 1945, 1942, 1940, 1936, 1935, 1931, 1930, 1926, 1925, 1922
822 BING DR	2017, 2014, 2006, 2001, 2000, 1996, 1994, 1991, 1986, 1985, 1982, 1980, 1978, 1975, 1974, 1970, 1968, 1966, 1965, 1964, 1963, 1962, 1960, 1957, 1955, 1950, 1946, 1945, 1942, 1940, 1936, 1935, 1931, 1930, 1926, 1925, 1922
824 BING DR	2006, 2001, 2000, 1996, 1991, 1986, 1985, 1982, 1980, 1978, 1975, 1974, 1970, 1968, 1966, 1965, 1964, 1963, 1962, 1960, 1957, 1955, 1950, 1946, 1945, 1942, 1940, 1936, 1935, 1931, 1930, 1926, 1925, 1922
824 BING DR	2017, 2014, 2009, 2006, 2004, 2000, 1999, 1994, 1982, 1980, 1978, 1975, 1974, 1970, 1968, 1966, 1965, 1964, 1963, 1962, 1960, 1957, 1955, 1950, 1946, 1945, 1942, 1940, 1936, 1935, 1931, 1930, 1926, 1925, 1922

FINDINGS

Address Researched	Address Not Identified in Research Source
826 BING DR	2017, 2014, 2009, 2006, 2004, 2000, 1999, 1996, 1994, 1991, 1986, 1982, 1980, 1978, 1975, 1974, 1970, 1968, 1966, 1965, 1964, 1963, 1962, 1960, 1957, 1955, 1950, 1946, 1945, 1942, 1940, 1936, 1935, 1931, 1930, 1926, 1925, 1922
826 BING DR	2017, 2006, 2001, 2000, 1996, 1991, 1986, 1985, 1982, 1980, 1978, 1975, 1974, 1970, 1968, 1966, 1965, 1964, 1963, 1962, 1960, 1957, 1955, 1950, 1946, 1945, 1942, 1940, 1936, 1935, 1931, 1930, 1926, 1925, 1922
828 BING DR	2009, 2006, 2001, 2000, 1999, 1996, 1994, 1991, 1986, 1985, 1982, 1980, 1978, 1975, 1974, 1970, 1968, 1966, 1965, 1964, 1963, 1962, 1960, 1957, 1955, 1950, 1946, 1945, 1942, 1940, 1936, 1935, 1931, 1930, 1926, 1925, 1922
828 BING DR	2017, 2014, 2009, 2006, 2004, 2000, 1999, 1996, 1994, 1991, 1986, 1985, 1982, 1980, 1978, 1975, 1974, 1970, 1968, 1966, 1965, 1964, 1963, 1962, 1960, 1957, 1955, 1950, 1946, 1945, 1942, 1940, 1936, 1935, 1931, 1930, 1926, 1925, 1922
830 BING DR	2017, 2014, 2009, 2006, 2004, 2000, 1999, 1996, 1994, 1985, 1982, 1980, 1978, 1975, 1974, 1970, 1968, 1966, 1965, 1964, 1963, 1962, 1960, 1957, 1955, 1950, 1946, 1945, 1942, 1940, 1936, 1935, 1931, 1930, 1926, 1925, 1922
830 BING DR	2006, 2001, 2000, 1996, 1994, 1991, 1986, 1985, 1982, 1980, 1978, 1975, 1974, 1970, 1968, 1966, 1965, 1964, 1963, 1962, 1960, 1957, 1955, 1950, 1946, 1945, 1942, 1940, 1936, 1935, 1931, 1930, 1926, 1925, 1922
832 BING DR	2006, 2001, 2000, 1996, 1991, 1986, 1985, 1982, 1980, 1978, 1975, 1974, 1970, 1968, 1966, 1965, 1964, 1963, 1962, 1960, 1957, 1955, 1950, 1946, 1945, 1942, 1940, 1936, 1935, 1931, 1930, 1926, 1925, 1922
832 BING DR	2017, 2014, 2009, 2006, 2004, 2000, 1999, 1994, 1991, 1982, 1978, 1975, 1974, 1970, 1968, 1966, 1965, 1964, 1963, 1962, 1960, 1957, 1955, 1950, 1946, 1945, 1942, 1940, 1936, 1935, 1931, 1930, 1926, 1925, 1922
834 BING DR	2017, 2014, 2009, 2006, 2004, 2000, 1999, 1994, 1991, 1986, 1985, 1982, 1978, 1975, 1974, 1970, 1968, 1966, 1965, 1964, 1963, 1962, 1960, 1957, 1955, 1950, 1946, 1945, 1942, 1940, 1936, 1935, 1931, 1930, 1926, 1925, 1922
834 BING DR	2017, 2009, 2006, 2001, 2000, 1996, 1991, 1986, 1985, 1982, 1980, 1978, 1975, 1974, 1970, 1968, 1966, 1965, 1964, 1963, 1962, 1960, 1957, 1955, 1950, 1946, 1945, 1942, 1940, 1936, 1935, 1931, 1930, 1926, 1925, 1922
835 BING DR	2006, 2001, 2000, 1996, 1991, 1986, 1985, 1982, 1980, 1978, 1975, 1974, 1970, 1968, 1966, 1965, 1964, 1963, 1962, 1960, 1957, 1955, 1950, 1946, 1945, 1942, 1940, 1936, 1935, 1931, 1930, 1926, 1925, 1922
835 BING DR	2017, 2014, 2009, 2006, 2004, 2000, 1999, 1996, 1994, 1982, 1978, 1970, 1968, 1966, 1965, 1964, 1963, 1962, 1960, 1957, 1955, 1950, 1946, 1945, 1942, 1940, 1936, 1935, 1931, 1930, 1926, 1925, 1922
835 BINS DR	2017, 2014, 2009, 2006, 2004, 2001, 2000, 1999, 1996, 1994, 1991, 1985, 1982, 1980, 1978, 1975, 1974, 1970, 1968, 1966, 1965, 1964, 1963, 1962, 1960, 1957, 1955, 1950, 1946, 1945, 1942, 1940, 1936, 1935, 1931, 1930, 1926, 1925, 1922
836 BING DR	2017, 2014, 2009, 2006, 2004, 2000, 1999, 1994, 1986, 1982, 1980, 1978, 1975, 1974, 1970, 1968, 1966, 1965, 1964, 1963, 1962, 1960, 1957, 1955, 1950, 1946, 1945, 1942, 1940, 1936, 1935, 1931, 1930, 1926, 1925, 1922
836 BING DR	2017, 2006, 2001, 2000, 1996, 1994, 1991, 1986, 1985, 1982, 1980, 1978, 1975, 1974, 1970, 1968, 1966, 1965, 1964, 1963, 1962, 1960, 1957, 1955, 1950, 1946, 1945, 1942, 1940, 1936, 1935, 1931, 1930, 1926, 1925, 1922
840 BING DR	2014, 2006, 2001, 2000, 1996, 1991, 1986, 1985, 1982, 1980, 1978, 1975, 1974, 1970, 1968, 1966, 1965, 1964, 1963, 1962, 1960, 1957, 1955, 1950, 1946, 1945, 1942, 1940, 1936, 1935, 1931, 1930, 1926, 1925, 1922
840 BING DR	2017, 2014, 2009, 2006, 2004, 2000, 1999, 1994, 1986, 1982, 1978, 1974, 1970, 1968, 1966, 1965, 1964, 1963, 1962, 1960, 1957, 1955, 1950, 1946, 1945, 1942, 1940, 1936, 1935, 1931, 1930, 1926, 1925, 1922

FINDINGS

Address Researched

841 LAWRENCE EXPY

Address Not Identified in Research Source

2017, 2014, 2009, 2006, 2004, 2000, 1999, 1996, 1994, 1991, 1982, 1980, 1978, 1970, 1968, 1966, 1965, 1964, 1963, 1962, 1960, 1957, 1955, 1950, 1946, 1945, 1942, 1940, 1936, 1935, 1931, 1930, 1926, 1925, 1922

TARGET PROPERTY: ADDRESS NOT IDENTIFIED IN RESEARCH SOURCE

The following Target Property addresses were researched for this report, and the addresses were not identified in the research source.

Address Researched	Address Not Identified in Research Source
3521 and 3591 Homestead Road	2006, 2000, 1978, 1968, 1966, 1965, 1964, 1963, 1962, 1960, 1957, 1955, 1950, 1946, 1945, 1942, 1940, 1936, 1935, 1931, 1930, 1926, 1925, 1922

APPENDIX E

Sanborn Fire Insurance Maps

Homestead Santa Clara
3521 and 3591 Homestead Road
Santa Clara, CA 95051

Inquiry Number: 6442614.3
April 08, 2021

Certified Sanborn® Map Report

6 Armstrong Road, 4th floor
Shelton, CT 06484
Toll Free: 800.352.0050
www.edrnet.com

Certified Sanborn® Map Report

04/08/21

Site Name:

Homestead Santa Clara
3521 and 3591 Homestead Ro
Santa Clara, CA 95051
EDR Inquiry # 6442614.3

Client Name:

Roux Associates Inc
555 12th Street Suite 250
Oakland, CA 94607
Contact: Emma Totsubo

The Sanborn Library has been searched by EDR and maps covering the target property location as provided by Roux Associates Inc were identified for the years listed below. The Sanborn Library is the largest, most complete collection of fire insurance maps. The collection includes maps from Sanborn, Bromley, Perris & Browne, Hopkins, Barlow, and others. Only Environmental Data Resources Inc. (EDR) is authorized to grant rights for commercial reproduction of maps by the Sanborn Library LLC, the copyright holder for the collection. Results can be authenticated by visiting www.edrnet.com/sanborn.

The Sanborn Library is continually enhanced with newly identified map archives. This report accesses all maps in the collection as of the day this report was generated.

Certified Sanborn Results:

Certification # 76DA-46FB-8143

PO # NA

Project Trumark Homestead Santa Clara

UNMAPPED PROPERTY

This report certifies that the complete holdings of the Sanborn Library, LLC collection have been searched based on client supplied target property information, and fire insurance maps covering the target property were not found.

Sanborn® Library search results

Certification #: 76DA-46FB-8143

The Sanborn Library includes more than 1.2 million fire insurance maps from Sanborn, Bromley, Perris & Browne, Hopkins, Barlow and others which track historical property usage in approximately 12,000 American cities and towns. Collections searched:

- ☑ Library of Congress
- ☑ University Publications of America
- ☑ EDR Private Collection

The Sanborn Library LLC Since 1866™

Limited Permission To Make Copies

Roux Associates Inc (the client) is permitted to make up to FIVE photocopies of this Sanborn Map transmittal and each fire insurance map accompanying this report solely for the limited use of its customer. No one other than the client is authorized to make copies. Upon request made directly to an EDR Account Executive, the client may be permitted to make a limited number of additional photocopies. This permission is conditioned upon compliance by the client, its customer and their agents with EDR's copyright policy; a copy of which is available upon request.

Disclaimer - Copyright and Trademark Notice

This Report contains certain information obtained from a variety of public and other sources reasonably available to Environmental Data Resources, Inc. It cannot be concluded from this Report that coverage information for the target and surrounding properties does not exist from other sources. NO WARRANTY EXPRESSED OR IMPLIED, IS MADE WHATSOEVER IN CONNECTION WITH THIS REPORT. ENVIRONMENTAL DATA RESOURCES, INC. SPECIFICALLY DISCLAIMS THE MAKING OF ANY SUCH WARRANTIES, INCLUDING WITHOUT LIMITATION, MERCHANTABILITY OR FITNESS FOR A PARTICULAR USE OR PURPOSE. ALL RISK IS ASSUMED BY THE USER. IN NO EVENT SHALL ENVIRONMENTAL DATA RESOURCES, INC. BE LIABLE TO ANYONE, WHETHER ARISING OUT OF ERRORS OR OMISSIONS, NEGLIGENCE, ACCIDENT OR ANY OTHER CAUSE, FOR ANY LOSS OF DAMAGE, INCLUDING, WITHOUT LIMITATION, SPECIAL, INCIDENTAL, CONSEQUENTIAL, OR EXEMPLARY DAMAGES. ANY LIABILITY ON THE PART OF ENVIRONMENTAL DATA RESOURCES, INC. IS STRICTLY LIMITED TO A REFUND OF THE AMOUNT PAID FOR THIS REPORT. Purchaser accepts this Report "AS IS". Any analyses, estimates, ratings, environmental risk levels or risk codes provided in this Report are provided for illustrative purposes only, and are not intended to provide, nor should they be interpreted as providing any facts regarding, or prediction or forecast of, any environmental risk for any property. Only a Phase I Environmental Site Assessment performed by an environmental professional can provide information regarding the environmental risk for any property. Additionally, the information provided in this Report is not to be construed as legal advice.

Copyright 2021 by Environmental Data Resources, Inc. All rights reserved. Reproduction in any media or format, in whole or in part, of any report or map of Environmental Data Resources, Inc., or its affiliates, is prohibited without prior written permission.

EDR and its logos (including Sanborn and Sanborn Map) are trademarks of Environmental Data Resources, Inc. or its affiliates. All other trademarks used herein are the property of their respective owners.

APPENDIX F

Freedom of Information Act Document Requests and Responses

PRR Plant Status

Facility No.: **105219**

Legacy Plant No.: 5219

Legacy Site No.: C5219

Permit Expiration Date: 11/1/1985

Facility Name: Texaco

Facility Address: 841 Lawrence Expressway
Santa Clara CA , 95051

Facility Status: Demolished 8/19/1985

NAICS: Gasoline Stations with Convenience Stores (447110)

Owning Entity: Sabek, Inc
B102404F105219
Ownership Start Date: 1/1/1976

Current Owner Contact: Lina, Accounting
Sabek Inc
1045 Airport Blvd
South San Francisco , CA 94080-1811
Email:
Tel: 650-588-3088
Alt Tel:
Fax:

Current Operator Contact: Lina, Accounting
Sabek Inc
1045 Airport Blvd
South San Francisco , CA 94080-1811
Email:
Tel: (650) 588-3088
Alt Tel:
Fax:

Report Generated 5/4/2021 2:54:26 PM

PRR Plant Status

Historical Facility Information

Facility Status	Status Date

Legacy Facility No.	Facility Name	End Date
G5219	Texaco	

Report Generated 5/4/2021 2:54:26 PM

PRR Plant Status

Facility No.: **11325**

Legacy Plant No.: 11325

Legacy Site No.: B1325

Permit Expiration Date: 8/1/2020

Facility Name: Homestead Cleaners

Facility Address: 3587 Homestead Rd
Santa Clara CA , 95051-5161

Facility Status: Permit Voided Due to NSF 11/15/2019

NAICS: Drycleaning and Laundry Services (except Coin-Operated) (812320)

Owning Entity: Homestead Cleaners
B110586F11325
Ownership Start Date: 1/7/1997

Current Owner Contact:
Un Won So
Homestead Cleaners
3587 Homestead Rd
Santa Clara , CA 95051-5161
Email:
Tel: 408 255-1781
Alt Tel:
Fax:

Current Operator Contact:
Un Won So
Homestead Cleaners
3587 Homestead Rd
Santa Clara , CA 95051-5161
Email:
Tel: (408) 255-1781
Alt Tel:
Fax:

Report Generated 5/4/2021 3:00:12 PM

PRR Plant Status

Reported Source Emissions

For Renewal Period 8/1/2019 to 8/1/2020

		Annual Average lbs/day				
Source	**Facility Source Description**	**PM**	**Org**	**NOx**	**SO2**	**CO**
	TOTALS	**0.00**	**0.88**			

Historical Facility Information

Facility Status	Status Date
Registered	11/15/2019
Permit Voided Due to NSF	10/1/2019
Registered	8/14/2018
Registered	7/26/2017
Registered	8/11/2016
Registered	7/26/2016
Permit Voided Due to NSF	2/18/2016
Registered	2/2/2016

Legacy Facility No.	Facility Name	End Date
854	Homestead Cleaners	1/7/1997
11325	Homestead Cleaners	

Report Generated 5/4/2021 3:00:12 PM

Show Permit - Applications By Facility

Facility Number: 11325

Legacy Plant/GDF Number: 11325

Legacy Site Number: B1325

Facility Name: Homestead Cleaners

Facility Address: 3587 Homestead Rd
Santa Clara , 95051-5161

Application No.	Legacy Plant/GDF No.	Application Submission Date	Application Name	Current Status	Current Status Date	Application Engineer
19505	11325	1/7/2009	Registration: Dry Cleaning	Approved	8/3/2011	Marc Nash
11632	854	8/3/1993	Dry Cleaning Machine	Approved	9/23/1993	Michael Hovermale

Emma Totsubo

From: Public Records <PublicRecords@baaqmd.gov>
Sent: Tuesday, April 27, 2021 11:27 AM
To: Emma Totsubo
Subject: Public Records Request No. 2021-04-0342

This message originated outside your organization. Please use caution!

Dear Emma Totsubo,

Thank you for your request. We have searched our records and have no records that respond to your below request for:

3521, 3533, 3535, 3533, and 3543 Homestead Road
Santa Clara

If you have any questions or concerns, please call or e-mail me.

Sincerely,

Rochele Henderson
Public Records Section
BAAQMD
415-516-1916

Emma Totsubo

From: Public Records <PublicRecords@baaqmd.gov>
Sent: Tuesday, May 4, 2021 2:59 PM
To: Emma Totsubo
Subject: Public Record Request No. 2021-04-0343
Attachments: 841 Lawrence Expressway, Santa Clara.pdf

This message originated outside your organization. Please use caution!

Hello,

Enclosed are the records you requested. If you have any questions or concerns, please call or e-mail me. Thank you.

Sincerely,

Magnolia Vinluan-Chan for
Rochele Henderson
Public Records Section
BAAQMD
415-516-1916

Emma Totsubo

From: Public Records <PublicRecords@baaqmd.gov>
Sent: Tuesday, May 4, 2021 3:09 PM
To: Emma Totsubo
Subject: Public Record Request No. 2021-04-0344
Attachments: 3587 Homestead Road, Santa Clara.pdf; 3557 Homestead Road, Santa Clara.pdf

This message originated outside your organization. Please use caution!

Hello,

Enclosed are the records you requested. If you have any questions or concerns, please call or e-mail me. Thank you.

Sincerely,

Magnolia Vinluan-Chan for
Rochele Henderson
Public Records Section
BAAQMD
415-516-1916

Permit/Case #	Status	Address	Description
BLD1960-20718	FNL	3521 HOMESTEAD RD	INSTALL AUTOMATIC SPRINKLER SYSTEM FORA MARKET.
BLD1960-21739	FNL	3521 HOMESTEAD RD	CONSTRUCT SUBDIVISION AGREEMENT TO BE OCCUPIED AS MARKET.
BLD1974-33754	FNL	3521 HOMESTEAD RD	ADD ELEC, PLMBG & MECH.
BLD1974-42986	FNL	3521 HOMESTEAD RD	REMODEL & ADD. SETBACK MODIFICATION, RETAIL STORE; GROUP:F-2 = MF
BLD1980-51719	EXP	3521 HOMESTEAD RD	ALTER ENTRANCE, RETAIL STORE; GROUP:B-2 = MF
BLD1986-71379	FNL	3521 HOMESTEAD RD	ALTER INT.
BLD1986-71410	FNL	3521 HOMESTEAD RD	ADD PLMBG
BLD1986-71512	FNL	3521 HOMESTEAD RD	ADD ELEC TO BP #71379
BLD1986-71589	FNL	3521 HOMESTEAD RD	ADD ELEC TO DELI.
BLD1986-71933	FNL	3521 HOMESTEAD RD	ADD ELEC
BLD1986-72140	FNL	3521 HOMESTEAD RD	ADD MECH TO BP 72140
BLD1990-84580	FNL	3521 HOMESTEAD RD	WALK-IN COLD BOX/ 8' FENCE

BLD1991-090552	EXP	3521 HOMESTEAD RD	RE-STRIPE PARKING LOT (60 YDS)
BLD1998-116735	FNL	3521 HOMESTEAD RD	ROOF DAMAGE*;REPAIR
BLD2002-01720	CNC	3521 HOMESTEAD RD	INSTALL (1) (N) HOOD, range, charbroiler, and fryer CRN 2002-01258
BLD2002-02299	FNL	3521 HOMESTEAD RD	remodel/add to kitchen area (commercial)----mf
BLD2008-18343	CNC	3521 HOMESTEAD RD	*SUPERSEDED BY BLD2011-25609* SEE: BLD2010-22349 NEW APPLICATION / Interior Alterations To Convert (E) Storage Rooms to (N) ADA Restrooms / (N) Deli Corner For (E) Tenant " KYO-PO" Market (Old Occ F-2)
BLD2010-22349	XPC	3521 HOMESTEAD RD	*SUPERSEDED BY BLD2011-25609* *CRN2010-02458* Interior Alterations To Convert (E) Storage Rooms to (N) ADA Restrooms / (N) Deli Corner For (E) Tenant " KYO-PO" Market / Occ. Designation change (Old Occ F-2 - New M per 2007 CBC) / ORIGINAL PERMIT CANCELLED - BLD2008-18343
BLD2011-25609	XPC	3521 HOMESTEAD RD	*CRN2010-02458* Interior Alterations for (N) ADA Restrooms & (N) Deli Corner For (E) Tenant "KYO-PO" Market. Supersedes BLD2010-22349 & BLD2008-18343. New CO (convert from F-2 per 1974 permit to B & A-3).

BLD2013-31523	FNL	3521 HOMESTEAD RD	*CRN2010-02458* Interior Alterations to legalize (4) Kitchens / (N) ADA Restrooms & (N) Deli Corner For (E) Tenant "KYO-PO" Market. Supersedes BLD2010-22349 & BLD2008-18343. New CO (convert from F-2 per 1974 to B / M) //MF-16
BLD2016-44773	FNL	3521 HOMESTEAD RD	CRN2014-01195: Washer/dryer hookup to be removed in front of the stock area, and legalize glass wall at clothing store (see CRN2016-00032)
BLD2017-48670	EXP	3521 HOMESTEAD RD	PLUMBING- Replace water heater- 75 gal
FIR1986-00506	FNL	3521 HOMESTEAD RD	
FIR2002-00405	FNL	3521 HOMESTEAD RD	DOUBLE FEES PAID - SYSTEM INSTALLED WITHOUT PERMIT BY UNKNOWN CONTRACTOR - BEACON FIRE & SAFETY IS BRINGING UP TO CODE 12 DEVICES
FIR2008-00601	FNL	3521 HOMESTEAD RD	Ansul hood and duct in kitchen area.25 devices
FIR2009-00265	FNL	3521 HOMESTEAD RD	Fire sprinkler modifications due to tenant improvement. Relocate 47 heads.
FIR2011-00328	EXP	3521 HOMESTEAD RD	Interior tenant improvements - Occ. Group M.
PLN2001-01979	REC	3521 HOMESTEAD RD	pole sign for total sign area 133 sq ft for starbucks in cosentinos center

PLN2009-07808	REC	3521 HOMESTEAD RD	Special Permit to allow one day parking lot event on 9/26/09 (4 tents set-up and removal on the same day)
PLN2010-08361	REC	3521 HOMESTEAD RD	Special Permit to allow a one day Korean-American Festival event. Scheduled for CC 9/21 (tent set-up and removal same day)
PLN2011-08855	APP	3521 HOMESTEAD RD	korean american festival - retroactive special permit
PLN2018-13638	REC	3521 HOMESTEAD RD	Request for Zoning Verification Letter

Permit/Case # ↑	Status	Address	Description
BLD1964-28391	FNL	3587 HOMESTEAD RD	ALTER INTERIOR PARTITIONS--HOMESTEAD SHOPPING CENTER; TYPE:V-1HR
BLD1981-54933	FNL	3587 HOMESTEAD RD	INSTALL ELECTRIC SIGN
BLD1997-112921	FNL	3587 HOMESTEAD RD	DRY CLEANING EQUIPMENT;ADD ELECTRICAL
BLD1998-120223	FNL	3587 HOMESTEAD RD	FOR ROOF FAN;ADD ELEC
BLD2001-11127	FNL	3587 HOMESTEAD RD	add elec for " Cleaners" sign pln2000-01721
BLD2008-17414	XPC	3587 HOMESTEAD RD	CHANGE OUT DRY CLEANING EQUIP (LIKE FOR LIKE)
FIR2008-00484	FNL	3587 HOMESTEAD RD	Change dry cleaninging machine.
PLN2000-01721	REC	3587 HOMESTEAD RD	Tenant to replace wall sign at frontage

From: donotreply@santaclaraca.gov
To: Esohoon@gmail.com
Cc: Molly Pritz
Subject: Fire Inspection Violation Report for 3587 HOMESTEAD RD SANTA CLARA, CA 95050
Date: Thursday, August 9, 2018 2:57:16 PM

From:
SANTA CLARA FIRE DEPARTMENT
Fire Prevention & Hazardous Materials Division
1675 Lincoln St., Santa Clara, CA 95050-4653
Phone: (408) 615-4970
Fax: (408) 241-3006

To:
Business License Number: 054808
DBA/Business Name: Homestead Cleaners
Business Address: 3587 HOMESTEAD RD SANTA CLARA, CA 95050

VIOLATION REPORT/NOTICE

To whom it may concern,
Below is a list of the violations that we observed during our inspection of the location above. Please correct these violations within the timeframe noted below.

INSPECTOR: Molly Pritz / Deputy Fire Marshal / mpritz@santaclaraca.gov / Sta 3 / 01 / H2

INSPECTION DATE: 8/9/2018

PROGRAM: Fire Code

CERS ID: 10084993

VIOLATIONS:

Violation: 0075. Provide additional fire extinguishers with a minimum rating and travel distance specified.
Violation Type:
Violation Description:
Citation:
Status: Outstanding
Date Corrected:
Notes: Provide a second 2-A:10-B:C fire extinguisher near the door.

NOTICE: You are hereby notified to correct the violation(s) stated above within N/A day(s) from the

date of this notice.

All deficiencies must be corrected immediately unless otherwise noted above.
Please write a brief description of corrective actions taken to bring this facility into compliance and email it to the inspector referenced above.
My signature acknowledges I consented to this inspection.

ACCESS GRANTED BY: Jun So, Owner

RECEIVED BY: Jun So / / (408) 262-3378 / / Esohoon@gmail.com



If you have any further questions, please contact the inspector listed above by email or call the Fire Prevention & Hazardous Materials Division for further assistance.

Please stay safe.

Sincerely,
Santa Clara Fire Department

"Service without limits"

Code Abbreviations:
HSC - California Health and Safety Code
CCR - California Code of Regulations
CFR – Code of Federal Regulations
CFC – California Fire Code
CBC – California Building Code
SCMFEC - Santa Clara Municipal Fire and Environmental Code

From: donotreply@santaclaraca.gov
To: Esohoon@gmail.com
Cc: Molly Pritz
Subject: Fire Inspection Violation Report for 3587 HOMESTEAD RD SANTA CLARA, CA 95050
Date: Thursday, August 9, 2018 2:53:54 PM

From:
SANTA CLARA FIRE DEPARTMENT
Fire Prevention & Hazardous Materials Division
1675 Lincoln St., Santa Clara, CA 95050-4653
Phone: (408) 615-4970
Fax: (408) 241-3006

To:
Business License Number: 054808
DBA/Business Name: Homestead Cleaners
Business Address: 3587 HOMESTEAD RD SANTA CLARA, CA 95050

VIOLATION REPORT/NOTICE

To whom it may concern,
Below is a list of the violations that we observed during our inspection of the location above. Please correct these violations within the timeframe noted below.

INSPECTOR: Molly Pritz / Deputy Fire Marshal / mpritz@santaclaraca.gov / Sta 3 / 01 / H2

INSPECTION DATE: 8/9/2018

PROGRAM: Hazardous Material Business Plans (HMBP)

CERS ID: 10084993

VIOLATIONS:

Violation: 1010002 - Hazardous Materials Business Plan Submittal - HSC 6.95 25505; HSC 6.95 25508(a)(1)
Violation Type: Class II
Violation Description: Failure to complete and electronically submit a business plan when storing/handling a hazardous material at or above reportable quantities.
Citation: HSC 6.95 25505; HSC 6.95 25508(a)(1)
Status: Outstanding
Date Corrected:
Notes: The facility has 134 gallon capacity for hydrocarbon/silicone-based (pending confirmation from owner) dry cleaning solvent in the dry cleaning machine, but has not created and submitted a Hazardous Materials Business Plan (HMBP).

Create an username and account on the California Environmental Reporting System (CERS) at https://cers.calepa.ca.gov. Link your account to CERS ID 10084993 and submit a complete HMBP. If you would like assistance with your HMBP submittal, contact Molly Pritz at mpritz@santaclaraca.gov or 408-615-4982.

NOTICE: You are hereby notified to correct the violation(s) stated above within 30 day(s) from the date of this notice.

All deficiencies must be corrected immediately unless otherwise noted above.
Please write a brief description of corrective actions taken to bring this facility into compliance and email it to the inspector referenced above.
My signature acknowledges I consented to this inspection.

ACCESS GRANTED BY: Jun So, Owner

RECEIVED BY: Jun So / / (408) 262-3378 / / Esohoon@gmail.com



If you have any further questions, please contact the inspector listed above by email or call the Fire Prevention & Hazardous Materials Division for further assistance.

Please stay safe.

Sincerely,
Santa Clara Fire Department

"Service without limits"

Code Abbreviations:
HSC - California Health and Safety Code
CCR - California Code of Regulations
CFR – Code of Federal Regulations
CFC – California Fire Code

CBC – California Building Code
SCMFEC - Santa Clara Municipal Fire and Environmental Code

From: donotreply@santaclaraca.gov
To: Esohoon@gmail.com
Cc: Molly Pritz
Subject: Fire Inspection Violation Report for 3587 HOMESTEAD RD SANTA CLARA, CA 95050
Date: Thursday, August 9, 2018 2:51:53 PM

From:
SANTA CLARA FIRE DEPARTMENT
Fire Prevention & Hazardous Materials Division
1675 Lincoln St., Santa Clara, CA 95050-4653
Phone: (408) 615-4970
Fax: (408) 241-3006

To:
Business License Number: 054808
DBA/Business Name: Homestead Cleaners
Business Address: 3587 HOMESTEAD RD SANTA CLARA, CA 95050

VIOLATION REPORT/NOTICE

To whom it may concern,
Below is a list of the violations that we observed during our inspection of the location above. Please correct these violations within the timeframe noted below.

INSPECTOR: Molly Pritz / Deputy Fire Marshal / mpritz@santaclaraca.gov / Sta 3 / 01 / H2

INSPECTION DATE: 8/9/2018

PROGRAM: Hazardous Waste Generator

CERS ID: 10084993

VIOLATIONS:

Violation: 2204 CCR 6626.12(a) EPA Generator ID Number (3010002)
Violation Type: Minor
Violation Description: Failure to obtain an Identification Number prior to treating, storing, disposing of, transporting or offering for transportation any hazardous waste.
Citation: 22 CCR 12 66262.12
Status: Outstanding
Date Corrected:
Notes: Facility failed to actively maintain an EPA ID Number.
——
The facility's CA EPA ID Number CAL000147436 has been inactive since 6/30/2016.
——

CORRECTIVE ACTION: Complete and submit DTSC Form 1358 to re-activate your EPA ID Number. A copy of the form will be e-mailed to you. [HSC 25205.16(c)].

Violation: 2242 CCR 66262.34(d)(2) Posting of emergency information. (3010022)
Violation Type: Minor
Violation Description: Failure to post the following information next to the telephone:
(A) The name and telephone number of the emergency coordinator;
(B) Location of fire extinguishers and spill control material, and, if present, fire alarm; and
(C) The telephone number of the fire department, unless the facility has a direct alarm.
Citation: 22 CCR 12 66262.34(d)(2); 40 CFR 1 262.34(d)(5)(ii)
Status: Outstanding
Date Corrected:
Notes: Required emergency information is not posted.

Violation: 2299 Other Hazardous Waste Violation (see notes)
Violation Type:
Violation Description:
Citation:
Status: Corrected
Date Corrected: 8/9/2018
Notes: NOTES TO FACILITY: Many containers of spotting agents were observed. Ms. So stated that many of the spotting agents are no longer used. Recommend going through chemical inventory and properly disposing of any chemicals that are no longer used. Ensure that any hazardous chemicals are picked up by a licensed hazardous waste hauler or dropped off at a household hazardous waste collection facility. Retain waste receipts for 3 years.

The following minor violation was observed, but corrected at the time of inspection:
Marking of Hazardous Waste: one 30 gallon drum of hydrocarbon/silicone-based (pending confirmation from owner) cleaning wastes is missing the physical state and hazardous properties.

Facility uses a hydrocarbon/silicone-based (pending confirmation from owner) solvent for dry cleaning. One 30 gallon drum is used for accumulation and is managed per <100kg/month generator requirements. All liquid, lint, and filter wastes are commingled for management as a liquid hazardous waste.
- Facility employees undergo annual hazardous waste training.
- Hazardous waste containers are inspected at least weekly.
- Consolidated manifests from the past 3+ years are retained and were reviewed during inspection.

NOTICE: You are hereby notified to correct the violation(s) stated above within 30 day(s) from the date of this notice.

All deficiencies must be corrected immediately unless otherwise noted above.
Please write a brief description of corrective actions taken to bring this facility into compliance and

email it to the inspector referenced above.
My signature acknowledges I consented to this inspection.

ACCESS GRANTED BY: Jun So, Owner

RECEIVED BY: Jun So / / (408) 262-3378 / / Esohoon@gmail.com



If you have any further questions, please contact the inspector listed above by email or call the Fire Prevention & Hazardous Materials Division for further assistance.

Please stay safe.

Sincerely,
Santa Clara Fire Department

"Service without limits"

Code Abbreviations:
HSC - California Health and Safety Code
CCR - California Code of Regulations
CFR – Code of Federal Regulations
CFC – California Fire Code
CBC – California Building Code
SCMFEC - Santa Clara Municipal Fire and Environmental Code

Gen-Tech Environmental

1936 Camden Ave., Suite 1
San Jose, CA 95124
Contractor's Lic. #615869

Tel. (408) 559-1220 • Fax (408) 559-1228 • 1-800-499-1220

UNDERGROUND TANK TECHNICAL CLOSURE REPORT

Client name:	Douglas Carey	Project # 9254
Mailing address:	626 Jefferson Avenue Redwood City, CA 94063	
Job Site address:	841 Lawrence Expressway Santa Clara, CA 95032	
Removal date:	06-11-92	EPA # CAC000776104
GTE supervisor:	Eric Lissol	
Removal crew:	Ferma Corporation	

Who pumped out tanks:	Allied Oil Inc.	Date: 06-10-92
Product transporter :	Allied Oil Inc.	
EPA # :	CAD080014277	
Hauler # :	CAD080014277	
Mailing address :	PO Box 32128 San Jose, California 95152	
Telephone # :	408-432-0333	
Product destination :	Refineries Service	
EPA # :	CAD08366728	
TSD # :	CAD08366728	
Address :	13331 North Highway 33 Patterson, California 95363	
Telephone # :	1-209-892-6742	
EPA Manifest # :	88379829	
Tank transporter :	H&H Environmental Inc.	
EPA # :	CAD004771168	
Hauler # :	200508	
Mailing address :	220 China Basin San Francisco, CA 94107	
Telephone :	415-543-4835	
Tank #A Destination :	H&H Environmental Inc.	
EPA # :	CAD004771168	
TSD # :	3800178	
Address :	220 China Basin San Francisco, CA 94107	
Telephone # :	415-543-4835	
Manifest # :	91508459	

RECEIVED
NOV - 2 1992
S. C. F. D.

Tank #B Destination	:	H&H Environmental Inc.
EPA #	:	CAD004771168
TSD #	:	3800178
Address	:	220 China Basin San Francisco, CA 94107
Telephone #	:	415-543-4835
Manifest #	:	91508460
Tank #C Destination	:	H&H Environmental Inc.
EPA #	:	CAD004771168
TSD #	:	3800178
Address	:	220 China Basin San Francisco, CA 94107
Telephone #	:	415-543-4835
Manifest #	:	91508462
Hoist/Piping Destination	:	H&H Environmental Inc.
EPA #	:	CAD004771168
TSD #	:	3800178
Address	:	220 China Basin San Francisco, CA 94107
Telephone #	:	415-543-4835
Manifest #	:	91508464

Inspector	:	Gale Thompson	Date: 06-11-92
Agency	:		Time: 10:00am
Address	:		Permit #P92-305

Did inspector grant permission to remove tank/s? yes
Did inspector specify soil sample locations? yes
Did inspector specify analysis required? yes
Tests required: EPA 8015-8020 TPH Gas/BTEX
EPA 6010 Lead
STD Method 5520 Oil & Grease

Lab name	:	Chromalab
DOHS #	:	E-694
Address	:	2239 Omega Road, #1 San Ramon, CA 94583
Telephone #	:	510-831-1788

Was additional excavation ordered by inspector? No
Final excavation dimensions: 40' x 40' x 11'
Was all apparent contamination removed? No
Were samples taken from limits of excavation? NO
Did Inspector order excavation left open? Yes
When was the excavation backfilled? (date) 07-14-92
Backfill material : Imported similiar material (soil)
Compaction: 95%

TANK NUMBER A

Tank location	:	see map on page 3.
Tank age	:	unknown
Tank material	:	steel
Depth to tank top	:	36"
Tank dimensions	:	96" x 336" (8'x 28')
Tank capacity	:	10,000 gallons
Tank useage	:	unleaded gasoline
Residual contents	:	150 gallons
Quantity pumped	:	150 gallons
Dry ice used	:	300 pounds
LEL reading	:	5%
Oxygen reading	:	9%
Tank coating	:	none
Condition of tank	:	no pitting, possible cracking observed

Backfill material	:	sand, odor of gasoline			
Native soil	:	odor of gasoline, staining			
Water in excavation	:	no			
product piping	:	length:	100'	size:	2" diameter
material	:	steel		fate:	H&H
Vent piping	:	length:	100'	size:	2" diameter
material		steel		fate:	H&H
Remote fill	:	length:	48"	size:	4" diameter
material	:	steel		fate:	H&H

Sample Locations : see site map on Page 3.

# of soil samples : (2) Container: 3" brass

# of water samples : (0) C Container: N/A

Type of soil : sandy clay

Sample #	Depth	Location	Analysis
Tank A-S	13'	south end of tank	TPH Gas/BTEX, lead
Tank A-N	13'	north end of tank	TPH Gas/BTEX, lead

Odor in samples : slight gasoline odor

Staining in samples : grey-green

How were soil samples obtained: slidehammer sampling device.

How were water samples obtained: N/A

TANK NUMBER B

Tank location	:	see map on page 3.
Tank age	:	unknown
Tank material	:	steel
Depth to tank top	:	36"
Tank dimensions	:	96" x 336" (8'x 28')
Tank capacity	:	10,000 gallons
Tank useage	:	unleaded supreme gasoline
Residual contents	:	120 gallons
Quantity pumped	:	120 gallons
Dry ice used	:	300 pounds
LEL reading	:	5%
Oxygen reading	:	9%
Tank coating	:	none
Condition of tank	:	no pitting

Backfill material	:	sand, odor of gasoline			
Native soil	:	odor of gasoline, staining			
Water in excavation	:	no			
product piping	:	length:	100'	size:	2" diameter
material	:	steel		fate:	H&H
Vent piping	:	length:	100'	size:	2" diameter
material		steel		fate:	H&H
Remote fill	:	length:	48"	size:	4" diameter
material	:	steel		fate:	H&H

Sample Locations : see site map on Page 3.

# of soil samples : (2) Container: 3" brass

# of water samples : (0) C Container: N/A

Type of soil : sandy clay

Sample #	Depth	Location	Analysis
Tank B-S	13'	south end of tank	TPH Gas/BTEX, lead
Tank B-N	13'	north end of tank	TPH Gas/BTEX, lead

Odor in samples : slight gasoline odor

Staining in samples : grey-green

How were soil samples obtained: slidehammer sampling device.

How were water samples obtained: N/A

TANK NUMBER C

Tank location	:	see map on page 3.
Tank age	:	unknown
Tank material	:	steel
Depth to tank top	:	36"
Tank dimensions	:	96" x 336" (8'x 28')
Tank capacity	:	10,000 gallons
Tank useage	:	regular leaded gasoline
Residual contents	:	100 gallons
Quantity pumped	:	100 gallons
Dry ice used	:	300 pounds
LEL reading	:	5%
Oxygen reading	:	8%
Tank coating	:	none
Condition of tank	:	no pitting

Backfill material	:	sand, odor of gasoline			
Native soil	:	odor of gasoline, staining			
Water in excavation	:	no			
product piping	:	length:	100'	size:	2" diameter
material	:	steel		fate:	H&H
Vent piping	:	length:	100'	size:	2" diameter
material		steel		fate:	H&H
Remote fill	:	length:	48"	size:	4" diameter
material	:	steel		fate:	H&H

Sample Locations : see site map on Page 3.

# of soil samples : (2) Container: 3" brass

# of water samples : (0) C Container: N/A

Type of soil : sandy clay

Sample #	Depth	Location	Analysis
Tank C-S	13'	south end of tank	TPH Gas/BTEX, lead
Tank C-N	13'	north end of tank	TPH Gas/BTEX, lead

Odor in samples : slight gasoline odor

Staining in samples : grey-green

How were soil samples obtained: slidehammer sampling device.

How were water samples obtained: N/A

HYDRAULIC HOIST

Hoist location	:	see map on page 3.
Hoist age	:	unknown
Hoist material	:	steel
Depth to bottom	:	96"
Hoist dimensions	:	96" x 18"
Hoist capacity	:	approximately 45 gallons
Hoist contents	:	hydraulic oil
Residual contents	:	45 gallons
Quantity pumped	:	45 gallons
Dry ice used	:	N/A
LEL reading	:	N/A
Oxygen reading	:	N/A
Tank coating	:	none
Condition of tank	:	no pitting
Backfill material	:	sand, no odor
Native soil	:	Sandy clay, no odor
Water in excavation	:	No
product piping	:	N/A
Vent piping	:	N/A
Remote fill	:	N/A
Sample Locations	:	see site map on Page 3.

# of soil samples : (1) Container: 3" brass

# of water samples : (0) C Container: N/A

Type of soil : sandy clay

Sample #	Depth	Location	Analysis
Hyd Hoist	96"	bottom of hoist	Std Mthd 5520 E&F Oil & Grease

Odor in samples : no

Staining in samples : no

How were soil samples obtained: slidehammer sampling device.

How were water samples obtained: N/A

PROJECT OVERVIEW

On May 22, 1992 Gen-Tech Environmental Inc. (GTE) a licensed General, Engineering, and Haz Mat Contractor entered into a Contract with Douglas Carey to demolish an existing gasoline service station and remove (3) 10,000 gallon underground gasoline storage tanks and (1) hydraulic hoist at 841 Lawrence Expressway in Santa Clara, California. The scope of work included the following items:

1. Obtain Demolition Permit from the Building Department.
2. Obtain Tank Removal Permit from the Fire Department.
3. Provide for the demolition of the building and canopy.
4. Provide for the excavation and removal of the tanks.
5. Provide for the removal of the hydraulic hoist.
6. Inspect the tanks and piping for signs of leakage.
7. Obtain soil samples at the direction of the Fire Inspector. Have the samples analyzed at a State Certified Laboratory.
8. Provide for the proper disposal of the tanks, hoist, and related piping.
9. Backfill the excavation to subgrade.
10. Preparation of a Tank Technical Closure Report.

TANK HISTORY AND DESCRIPTION

The tanks were of un-determined age. The tanks had been used recently, although no date was available for their last useage. The tank sizes were 8' x 28' with an approximate capacity of (10,000) gallons. The tanks contained some residual product at the time of their removal, which was pumped out and disposed of by Allied Oil Inc. under Hazardous Waste Manifest #88379829(see Attachment 2).

EXCAVATION AND REMOVAL OF TANKS

On June 11, 1992, the top of the tanks were exposed and 300lbs. of dry ice placed inside each tank to purge them. Continuous air monitoring of the tanks and the site was performed using a Gas-Techtor Hydrocarbon Surveyor to monitor the ambient total petroleum hydrocarbons and lower explosive limit (LEL). Inspector Gale Thompson of the Santa Clara Fire District was present to witness the tank removals and air-sampling.

Once the tanks were inerted to a (LEL) below 10%, permission was given by the Fire Inspector to remove the tanks from the excavation. The outside of the tanks were cleaned of soil, measured, and visually inspected. The surface of the tanks were

free of any coating. Visual examination suggested the tanks were intact with no obvious holes. The sand backfill material surrounding the tanks did appear to be stained and to emit an odor of gasoline.

The gasoline tanks were placed on trucks from H&H Environmental Inc. and transported to the H&H T.S.D. facility in San Francisco under Hazardous Waste Manifests #91508459, 91508460, and 91508462. The hydraulic hoist and product piping from the tanks were shipped under Manifest #91508464. The E.P.A. I.D. # was CAC000776104. (See Attachment 2 for copies of the Manifests.)

SAMPLING PROCEDURE

On **June 11, 1992** G.T.E. recovered (13) soil samples from various locations on the site (see the Site Map on Page 3) at the direction of the Santa Clara Fire Department Inspector.

Six of the soil samples (Tank A-N, Tank A-S, Tank B-N, Tank B-S, Tank C-N, and Tank C-S) were obtained from approximately 2' into the native soil below each end of each ust.

Six additional soil samples (Disp #2, Disp #3, Disp #5, Disp #6, Disp #8, and Disp #9) were obtained at a depth of 1' below the product piping serving the various dispensers.

One soil sample (Hydraulic-Hoist) was obtained from below the hydraulic hoist at a depth of 96" bgs.

The soil samples were obtained using a slide-hammer sampling device. A 2'x 3" brass tube was driven into the soil with the slidehammer, until there was no observable head space in the tube. At this time the ends of the tube were sealed with teflon sheet, and a plastic cap. The tube was then placed on ice for transport to a State Certified Testing Lab (Chromalab) under a legal Chain-of-Custody for analysis (see Attachment 4 for Soil Sample Location Sketch and Chains-of-Custody).

LABORATORY ANALYSIS OF SOIL SAMPLES

The lab was instructed to run the following EPA tests on the samples:

1) EPA 8015-8020 TPH Gasoline/BTEX
   All samples except the Hydraulic Hoist.

2) EPA 7420 Lead
   All samples.

3) Standard Method 5520 E&F for Oil and Grease.
   Hydraulic Hoist sample only.

The Hydraulic Hoist soil sample came back non-detect for Oil and Grease and with a lead content (6.2)ppm that is consistant with the background levels of lead on the site.

The lead results for the balance of the soil samples ranged from a high of (6.4)ppm to a low of (3.2)ppm. These levels are consistant with background levels of lead in Northern Santa Clara County which range from (6.8)ppm to (16.1)ppm.

Soil Samples Tank B-N, C-N, C-S, Disp #2, Disp #3, Disp #5, Disp #6, and Disp #9 were non-detect for both TPH Gasoline and BTEX.

Soil Sample Tank A-N had (2.8)ppm of TPH Gasoline, non-detect for Benzine, (15)ppb for Toluene, non-detect for Ethyl Benzine, and (4.9)ppb for Total Xylenes.

Soil Sample Tank A-S had (240)ppm of TPH Gasoline, non-detect for Benzene, (280)ppb of Toluene, (940)ppb of Ethyl Benzene, and (8900)ppb of Total Xylenes.

Soil Sample Tank B-S had (290)ppm of TPH Gasoline, non-detect for Benzene, (150)ppb of Toluene, (1100)ppb of Ethyl Benzene, and (10,000)ppb of Total Xylenes.

Soil Sample Disp-8 had non-detect for TPH Gasoline, non-detect for Benzene, (7.7)ppb for Toluene, non-detect for Ethyl Benzene, and (34)ppb for Total Xylenes.

The laboratory analysis results sheets are in Attachment 4 to this report.

EXCAVATION AND TREATMENT OF CONTAMINATED SOIL

On June 25, 1992 a limited excavation was begun to remove what was thought to be a limited amount of backfill sand and native soil with elevated levels of TPH as Gasoline and BTEX in and around the southern end of UST's "A" and "B" as indicated in soil samples Tank A-S and Tank B-S (see Attachment 4).

After 3' of sand and soil had been removed in an area 15'x 15', the odor of gasoline became very strong and the soil was extensively stained. Several soil sample were obtained and field tested with the Gen-Tech Field Test Kit. The test results indicated levels of petroleum hydrocarbons in excess of several thousand parts per million. A meeting was held with Douglas Carey, the property owner to discuss what had been found and suggest a course of action.

It was decided that 10-14 shallow soil borings (10'-15' in depth) would placed in the excavated area to determine the extent of the

what is the area?

affected soil. The soil boring soil samples were field tested and indicated an area of 35'x 35' with elevated levels of petroleum hydrocarbons.

On **July 2, 1992**, the property owner approved a Change Order for additional site investigation to determine the extent of the affected soil and for additional excavation of affected soil and bio-remediation of the affected soil on the site. The excavation work began on **July 6, 1992.**

The excavation proceeded in four phases. The first phase included the removal of non-affected backfill sand in an area 35'x 35'x 1' in depth to a separate stockpile. This amounted to approximately (45)cy of material.

The second phase included the removal of affected backfill sand in an area 35'x 35'x 1' in depth to a separate stockpile. This amounted to approximately (45)cy of material.

The third phase included the removal of affected native soil in an area 35'x 35'x 1' in depth to a separate stockpile. This amounted to approximately (45)cy of material.

The fourth phase included the removal of affected native soil in an area 15'x 20'x 14' in depth to a separate stockpile. This amounted to approximately (155)cy of material.

During the fourth phase of excavation random soil samples were obtained and field tested to determine if any affected soil remained to be excavated. At a depth of (26')bgs the field tests indicated non-affected soil had been reached.

EXCAVATION LIMIT SAMPLING

On **July 7, 1992** eight soil samples were obtained from the bottom and side wall extremities of the excavation. The soil samples were marked Ex-Bottom #1, Ex-Bottom #2, Ex-E, Ex-N, Ex-N #2, Ex-S, Ex-S #2, and Ex-W (see Attachment 5 for July 7, 1992 soil sample location map).

The soil samples were obtained using a slide-hammer sampling device. A 2'x 3" brass tube was driven into the soil with the slidehammer, until there was no observable head space in the tube. At this time the ends of the tube were sealed with teflon sheet, and a plastic cap. The tube was then placed on ice for transport to a State Certified Testing Lab (Chromalab) under a legal Chain-of-Custody for analysis (see Attachment 5 for July 7, 1992 Soil Sample Location Sketch and Chain-of-Custody).

LABORATORY ANALYSIS OF SOIL SAMPLES

The lab was instructed to run the following EPA tests on the July 7, 1992 soil samples:

1) EPA 8015-8020 TPH Gasoline/BTEX

The soil samples Ex-Bottom #2, Ex-E, Ex-N, Ex-N #2, Ex-S, and Ex-W were non-detect for TPH Gasoline and BTEX.

Soil sample Ex-S #2 was non-detect for TPH Gasoline, Benzine, Toulen, and Ethyl Benzene. It had a level of (5.9)ppb of Total Xylenes.

Soil sample Ex-Bottom #1 was non-detect for Toluene, (3.3)ppm for TPH Gasoline, (7.9)ppb for Benzene, (24)ppb for Ethyl Benzene, and (68)ppb for Total Xylenes.

The laboratory analysis result sheet is an attachment to this report (see Attachment 5).

PARTIAL BACKFILL OF THE EXCAVATION

Based on the results of the July 7, 1992 soil sampling, with (7) of (8) soil samples showing non-detect, and the 8th sample showing a level (3.3)ppm of TPH Gasoline well below action levels, a decision was made to begin backfilling the excavation.

The excavation was partially backfilled on July 13-15,1992 with a mixture of clean native excavation spoils and approximately (152)cy of imported "similar" native soil material. The backfill was placed in 12" lifts and mechanically compacted.

When the excavation had been filled with the available native clean excavation spoils and imported material, the stockpiled affected soil was spread on the site on July 16, 1992, to a depth of 12" for bioremediation and aeration.

AERATION AND BIOREMEDIATION OF AFFECTED SOIL

While the affected soil was being spread it was sprayed with a nutrient solution, then sprayed with a solution containing "Solmar" L-104 bacteria culture. The soil was then roto-tilled on a 2-3 times a week basis and water added as necessary to prevent the soil from completely drying out.

A second application of nutrient solution and bacteria was applied on July 31, 1992. The roto-tilling and watering then continued as described above.

A third application of nutrient and bacteria solution was applied on **August 28, 1992.** The roto-tilling and watering then continued as before.

SAMPLING OF TREATED SOIL

On **September 17, 1992** a sampling grid was laid out and (9) discrete soil samples were obtained for analysis.

The soil samples were obtained using a slide-hammer sampling device. A 2" x 3" brass tube was driven into the soil with the slidehammer, until there was no observable head space in the tube. At this time the ends of the tube were sealed with teflon sheet, and a plastic cap. The tube was then placed on ice for transport to a State Certified Testing Lab (Chromalab) under a legal Chain-of-Custody for analysis (see Attachment 6 for September 17, 1992 soil sample Chain-of-Custody and sample grid map).

LABORATORY ANALYSIS OF SOIL SAMPLES

The lab was instructed to run the following EPA tests on the **September 17, 1992** soil samples:

1) EPA 8015-8020 TPH Gasoline/BTEX

The soil samples SS-1, SS-2, SS-4, SS-5, SS-6, SS-7, SS-8, and SS-9 were non-detect for TPH Gasoline and BTEX.

Soil sample SS-3 was non-detect for Benzene, had (1.4)ppm of TPH Gasoline, (47)ppb of Toluene, (120)ppb of Ethyl Benzene, and (870)ppb of Total Xylenes.

The laboratory analysis result sheet is an attachment to this report (see Attachment 6).

COMPLETION OF EXCAVATION BACKFILL

The completion of the excavation backfill utilizing the remediated soil was completed on **September 29, 1992.**

CONCLUSIONS AND RECOMMENDATIONS

It is our professional opinion that the subject site has been restored to a condition that would allow future development on the site as a result of the building and site demolition and soil remediation effort. We would offer the following summation:

1) During building demolition and underground storage tank removal conducted on this site between **June 8, 1992 and June 12, 1992** elevated levels of petroleum hydrocarbons were noted at the southern end of two of the tanks.

2) The affected soil was removed from the excavation area during the week of **July 6, 1992.**

3) Between **July 17, 1992 and September 29, 1992,** the affected soil was successfully aerated and bio-remediated.

Based on the information provided in this report, we believe that all sources of continued hydrocarbon contamination have been removed from the soil, and that all of the affected soil was removed and remediated.

The Santa Clara Valley Water District may require one or more groundwater monitoring wells be placed on this site to determine if the groundwater in the vicinity of the site has been affected by the release of hydrocarbons into the soil.

LIMITATIONS

The conclusions and professional opinions presented herein were developed in accordance with generally accepted practice as outlined in the guidelines of the California Regional Water Control Board for addressing fuel leaks from underground tanks. The chemical analysis results are based on data collected at the sampling locations only, therefore G.T.E. cannot have complete knowledge of the underlying conditions. Conditions at the project site will change with time due to natural processes or the works of man. Accordingly, the findings of this report apply to the present conditions only; the opinions expressed herein are subject to revisions in light of new information, and no warranties are expressed or implied.

G.T.E. is pleased to have been of service to you on this project. to comply with State and Local Environmental laws, G.T.E. recommends a copy of this report be forwarded to the following governmental agencies:

1. City of Santa Clara Fire Department
   777 Benton Street
   Santa Clara, California 95050
   Attn: Gale Thompson

2. Santa Clara Valley Water District
5750 Almaden Expressway
San Jose, California 95118
Attn: Fuel Leaks Section

ATTACHMENTS

1 Tank Removal Permit

2 Hazardous Waste Manifests

3 Certificates of Destruction

4 June 11, 1992 Soil Sample Location Sketch, Chain of Custody Forms and Laboratory Results

5 July 7, 1992 Soil Sample Location Sketch, Chain-of-Custody Forms and Laboratory Results.

6 September 17, 1992 Soil Sampling Location Sketch, Chain-of-Custody Form, and Laboratory Results.

If there are any questions regarding this report, please do not hesitate to call the undersigned at 408-559-1248.

Respectfully submitted,

Gen-Tech Environmental Inc.
David B. Guthridge
Registered Environmental
Assessor #04072

Robert W. Croyle
Registered Professional
Engineer #20397



ATTACHMENT NUMBER 4

June 11, 1992 Soil Sample Location Sketch,
Chain-of-Custody Forms, and Laboratory Results

ate of California—Health and Welfare Agency

See Instructions on back of page 6.

Department of Health Services
Toxic Substances Control Program
Sacramento, California

Print or type. Form designed for use on elite (12-pitch typewriter).

UNIFORM HAZARDOUS WASTE MANIFEST

1. Generator's US EPA ID No. CAC000807864 | Manifest Document No. 00001 | 2. Page 1 of 1 | Information in the shaded areas is not required by Federal law.

3. Generator's Name and Mailing Address
MR. DOUGLAS CAREY
626 Jefferson Avenue, Redwood City, CA. 94063
4. Generator's Phone (415) 364-0274

A. State Manifest Document Number 91503459
B. State Generator's ID

5. Transporter 1 Company Name: H & H Ship Service Company
6. US EPA ID Number: CAD004771168
C. State Transporter's ID: 300936
D. Transporter's Phone: (415) 543-4835

7. Transporter 2 Company Name
8. US EPA ID Number
E. State Transporter's ID
F. Transporter's Phone

9. Designated Facility Name and Site Address
H & H Ship Service Company
220 China Basin Street
San Francisco, CA 94107
10. US EPA ID Number: CAD004771168
G. State Facility's ID: CAD004771168
H. Facility's Phone: (415) 543-4835

11. US DOT Description (including Proper Shipping Name, Hazard Class, and ID Number)	12. Containers No.	12. Containers Type	13. Total Quantity	14. Unit Wt/Vol	I. Waste Number
a. RESIDUE GASOLINE TANK NON-RCRA HAZARDOUS WASTE SOLID	001	TP	10000	P	State 512 / EPA/Other
b.					State / EPA/Other
c.					State / EPA/Other
d.					State / EPA/Other

J. Additional Descriptions for Materials Listed Above
EMPTY 10,000 gallon tank last containing gasoline. Tank inerted with dry ice for transport.
PROFILE #A1871

K. Handling Codes for Wastes Listed Above
a. 01 b. c. d.

15. Special Handling Instructions and Additional Information
JOB #10792A
24 Hr. Emergency Contact: H & H #(415) 543-4835
APPROPRIATE PROTECTIVE CLOTHING AND RESPIRATOR

JOB SITE: DOUGLAS CAREY PROPERTY
841 Lawrence Expressway
Santa Clara, California

16. GENERATOR'S CERTIFICATION: I hereby declare that the contents of this consignment are fully and accurately described above by proper shipping name and are classified, packed, marked, and labeled, and are in all respects in proper condition for transport by highway according to applicable international and national government regulations.

If I am a large quantity generator, I certify that I have a program in place to reduce the volume and toxicity of waste generated to the degree I have determined to be economically practicable and that I have selected the practicable method of treatment, storage, or disposal currently available to me which minimizes the present and future threat to human health and the environment; OR, if I am a small quantity generator, I have made a good faith effort to minimize my waste generation and select the best waste management method that is available to me and that I can afford.

Printed/Typed Name	Signature	Month	Day	Year
ERIC LISSER		06	11	92

17. Transporter 1 Acknowledgement of Receipt of Materials

Printed/Typed Name	Signature	Month	Day	Year
LEONARD M. IRICK		06	11	92

18. Transporter 2 Acknowledgement of Receipt of Materials

Printed/Typed Name	Signature	Month	Day	Year

19. Discrepancy Indication Space
Line 1, Generator's US EPA ID No. CAC000807864, should be: CAC000776104

20. Facility Owner or Operator Certification of receipt of hazardous materials covered by this manifest except as noted in item 19.

Printed/Typed Name	Signature	Month	Day	Year
Cleveland Walker		06	11	92

DO NOT WRITE BELOW THIS LINE.

HS 8822A (12/90)
00—22

State of California—Health and Welfare Agency

Type or print. *Form designed for use on elite (12-pitch typewriter).*

See Instructions on back of page 6.

Department of Health Services
Toxic Substances Control Program
Sacramento, California

UNIFORM HAZARDOUS WASTE MANIFEST

1. Generator's US EPA ID No.	Manifest Document No.	2. Page 1 of 1	Information in the shaded areas is not required by Federal law.
C A C 0 0 0 8 0 7 8 6 4	0 0 0 0 2		

3. Generator's Name and Mailing Address
MR. DOUGLAS CAREY
625 Jefferson Avenue, Redwood City, CA. 94063
4. Generator's Phone (415) 364-0274

A. State Manifest Document Number: 91508460

B. State Generator's ID:

5. Transporter 1 Company Name: H & H Ship Service Company
6. US EPA ID Number: C A D 0 0 4 7 7 1 1 6 8
C. State Transporter's ID: 300979
D. Transporter's Phone: (415) 543-4835

7. Transporter 2 Company Name:
8. US EPA ID Number:
E. State Transporter's ID:
F. Transporter's Phone:

9. Designated Facility Name and Site Address:
H & H Ship Service Company
220 China Basin Street
San Francisco, CA 94107
10. US EPA ID Number: C A D 0 0 4 7 7 1 1 6 8
G. State Facility's ID: C A D 0 0 4 7 7 1 1 6 8
H. Facility's Phone: (415) 543-4835

11. US DOT Description (including Proper Shipping Name, Hazard Class, and ID Number)	12. Containers No.	12. Containers Type	13. Total Quantity	14. Unit Wt/Vol	I. Waste Number
a. RESIDUE GASOLINE TANK NON-RCRA HAZARDOUS WASTE SOLID	0 0 1	T P	1 0 0 0 0	P	State 512 / EPA/Other
b.					State / EPA/Other
c.					State / EPA/Other
d.					State / EPA/Other

J. Additional Descriptions for Materials Listed Above:
EMPTY 10,000 gallon tank last containing gasoline. Tank inerted with dry ice for transport.
PROFILE #A1871

K. Handling Codes for Wastes Listed Above:
a. 01 b.
c. d.

15. Special Handling Instructions and Additional Information:
JOB #10792 B
24 Hr. Emergency Contact: H & H #(415) 543-4835
APPROPRIATE PROTECTIVE CLOTHING AND RESPIRATOR

JOB SITE: DOUGLAS CAREY PROPERTY
841 Lawrence Expressway
Santa Clara, California

16. GENERATOR'S CERTIFICATION: I hereby declare that the contents of this consignment are fully and accurately described above by proper shipping name and are classified, packed, marked, and labeled, and are in all respects in proper condition for transport by highway according to applicable international and national government regulations.

If I am a large quantity generator, I certify that I have a program in place to reduce the volume and toxicity of waste generated to the degree I have determined to be economically practicable and that I have selected the practicable method of treatment, storage, or disposal currently available to me which minimizes the present and future threat to human health and the environment; OR, if I am a small quantity generator, I have made a good faith effort to minimize my waste generation and select the best waste management method that is available to me and that I can afford.

Printed/Typed Name	Signature	Month	Day	Year
ERIC LISSOY		0 6	1 1	1 9 2

17. Transporter 1 Acknowledgement of Receipt of Materials

Printed/Typed Name	Signature	Month	Day	Year
ROBERT M. BREWSTER	Robert M Brewster	0 6	1 1	1 9 2

18. Transporter 2 Acknowledgement of Receipt of Materials

Printed/Typed Name	Signature	Month	Day	Year

19. Discrepancy Indication Space
Line 1, Generator's US EPA ID No. CAC000807864, should be: CAC000776104.

20. Facility Owner or Operator Certification of receipt of hazardous materials covered by this manifest except as noted in item 19.

Printed/Typed Name	Signature	Month	Day	Year
Claudia Walker		06	11	92

DO NOT WRITE BELOW THIS LINE.

S 8022A (12/90)
0—22

ate of California—Health and Welfare Agency

See Instructions on back of page 6.

Department of Health Services
Toxic Substances Control Program
Sacramento, California

rint or type. *Form designed for use on elite (12-pitch typewriter).*

UNIFORM HAZARDOUS WASTE MANIFEST

1. Generator's US EPA ID No.: C A C 0 0 0 8 0 7 8 6 4
Manifest Document No.: 0 0 0 0 3
2. Page 1 of 1
Information in the shaded areas is not required by Federal law.

3. Generator's Name and Mailing Address
MR. DOUGLAS CAREY
626 Jefferson Avenue, Redwood City, CA. 94063
4. Generator's Phone (415) 364-0274

A. State Manifest Document Number: 91508462
B. State Generator's ID:

5. Transporter 1 Company Name: H & H Ship Service Company
6. US EPA ID Number: C A D 0 0 4 7 7 1 1 1 6 8
C. State Transporter's ID: 300978
D. Transporter's Phone: (415) 543-4835

7. Transporter 2 Company Name:
8. US EPA ID Number:
E. State Transporter's ID:
F. Transporter's Phone:

9. Designated Facility Name and Site Address
H & H Ship Service Company
220 China Basin Street
San Francisco, CA 94107
10. US EPA ID Number: C A D 0 0 4 7 7 1 1 1 6 8
G. State Facility's ID: C A D 0 0 4 7 7 1 1 1 6 8
H. Facility's Phone: (415) 543-4835

11. US DOT Description (Including Proper Shipping Name, Hazard Class, and ID Number)	12. Containers No.	12. Containers Type	13. Total Quantity	14. Unit Wt/Vol	I. Waste Number
a. RESIDUE GASOLINE TANK NON-RCRA HAZARDOUS WASTE SOLID	0 0 1	T P	1 0 0 0 0	P	State 512 / EPA/Other
b.					State / EPA/Other
c.					State / EPA/Other
d.					State / EPA/Other

J. Additional Descriptions for Materials Listed Above
EMPTY 10,000 gallon tank last containing gasoline. Tank inerted with dry ice for transport
PROFILE #A1871

K. Handling Codes for Wastes Listed Above
a. 01 b.
c. d.

15. Special Handling Instructions and Additional Information
JOB #10792 C
24 Hr. Emergency Contact: H & H #(415) 543-4835
APPROPRIATE PROTECTIVE CLOTHING AND RESPIRATOR

JOB SITE: DOUGLAS CAREY PROPERTY
841 Lawrence Expressway
Santa Clara, California

16. GENERATOR'S CERTIFICATION: I hereby declare that the contents of this consignment are fully and accurately described above by proper shipping name and are classified, packed, marked, and labeled, and are in all respects in proper condition for transport by highway according to applicable international and national government regulations.

If I am a large quantity generator, I certify that I have a program in place to reduce the volume and toxicity of waste generated to the degree I have determined to be economically practicable and that I have selected the practicable method of treatment, storage, or disposal currently available to me which minimizes the present and future threat to human health and the environment; OR, if I am a small quantity generator, I have made a good faith effort to minimize my waste generation and select the best waste management method that is available to me and that I can afford.

Printed/Typed Name	Signature	Month	Day	Year
ERIC LISSE		0 6	1 1	9 2

17. Transporter 1 Acknowledgement of Receipt of Materials

Printed/Typed Name	Signature	Month	Day	Year
LANCE D. SMITH		0 6	1 1	9 2

18. Transporter 2 Acknowledgement of Receipt of Materials

Printed/Typed Name	Signature	Month	Day	Year

19. Discrepancy Indication Space
Line 1, Generator's US EPA ID No. CAC000807864, should be: CAC000776104.

20. Facility Owner or Operator Certification of receipt of hazardous materials covered by this manifest except as noted in item 19.

Printed/Typed Name	Signature	Month	Day	Year
Cleveland Wade		06	11	92

DO NOT WRITE BELOW THIS LINE.

S 8822A (12/90)
0—22

State of California—Health and Welfare Agency

Please print or type. *Form designed for use on elite (12-pitch typewriter).*

See Instructions on back of page 6.

Department of Health Services
Toxic Substances Control Program
Sacramento, California

UNIFORM HAZARDOUS WASTE MANIFEST

1. Generator's US EPA ID No. C A C 0 0 0 8 0 7 8 6 4

Manifest Document No. 0 0 0 0 4

2. Page 1 of 1

Information in the shaded areas is not required by Federal law.

3. Generator's Name and Mailing Address
MR. DOUGLAS CAREY
626 Jefferson Avenue, Redwood City, CA. 94063

4. Generator's Phone (415) 364-0274

A. State Manifest Document Number 91508464

B. State Generator's ID

5. Transporter 1 Company Name
H & H Ship Service Company

6. US EPA ID Number C A D 0 0 4 7 7 1 1 6 8

C. State Transporter's ID 300921

D. Transporter's Phone (415) 543-4835

7. Transporter 2 Company Name

8. US EPA ID Number

E. State Transporter's ID

F. Transporter's Phone

9. Designated Facility Name and Site Address
H & H Ship Service Company
220 China Basin Street
San Francisco, CA 94107

10. US EPA ID Number C A D 0 0 4 7 7 1 1 6 8

G. State Facility's ID C A D 0 0 4 7 7 1 1 6 8

H. Facility's Phone (415) 543-4835

11. US DOT Description (Including Proper Shipping Name, Hazard Class, and ID Number)	12. Containers No.	Type	13. Total Quantity	14. Unit Wt/Vol	I. Waste Number
a. RESIDUE HYDRAULIC HOIST NON-RCRA HAZARDOUS WASTE SOLID	0 0 1	T P	0 0 2 5 0	P	State 512
b. RESIDUE ASSOCIATED PIPING NON-RCRA HAZARDOUS WASTE SOLID	0 0 1	B A	0 2 5 0 0	P	State 513
c.					State
d.					State

EPA/Other

J. Additional Descriptions for Materials Listed Above
Residue hydraulic hoist and associated piping from underground storage tanks.
PROFILE #A1871

K. Handling Codes for Wastes Listed Above
a. 01 b.
c. d.

15. Special Handling Instructions and Additional Information
JOB #10792
24 Hr. Emergency Contact: H & H #(415) 543-4835
APPROPRIATE PROTECTIVE CLOTHING AND RESPIRATOR

JOB SITE: DOUGLAS CAREY PROPERTY
841 Lawrence Expressway
Santa Clara, California

16. GENERATOR'S CERTIFICATION: I hereby declare that the contents of this consignment are fully and accurately described above by proper shipping name and are classified, packed, marked, and labeled, and are in all respects in proper condition for transport by highway according to applicable international and national government regulations.

If I am a large quantity generator, I certify that I have a program in place to reduce the volume and toxicity of waste generated to the degree I have determined to be economically practicable and that I have selected the practicable method of treatment, storage, or disposal currently available to me which minimizes the present and future threat to human health and the environment; OR, if I am a small quantity generator, I have made a good faith effort to minimize my waste generation and select the best waste management method that is available to me and that I can afford.

Printed/Typed Name	Signature	Month	Day	Year
ERIC LISSOY		0 6	1 1	9 2

17. Transporter 1 Acknowledgement of Receipt of Materials

Printed/Typed Name	Signature	Month	Day	Year
SAMUEL GLYNN FORD	Samuel Glynn Ford	0 6	1 1	9 2

18. Transporter 2 Acknowledgement of Receipt of Materials

Printed/Typed Name	Signature	Month	Day	Year

19. Discrepancy Indication Space
Line 1, Generator's US EPA ID No. CAC000807864, should be: CAC000776104

20. Facility Owner or Operator Certification of receipt of hazardous materials covered by this manifest except as noted in item 19.

Printed/Typed Name	Signature	Month	Day	Year
Cleveland Valley		06	11	92

DO NOT WRITE BELOW THIS LINE

GENERATOR

TRANSPORTER

FACILITY

8022A (12/90)
R1—22

...OIL & PUMPING
P.O. Box 32134
SAN JOSE, CA 95152
(408) 432-0333
E.P.A. CAT080014277

Manifest # 883 79829

CUSTOMER'S ORDER NO.	PHONE	DATE
		6-10-92

NAME
ADDRESS Glen Dick
1936 Camden Ave #1
San Jose Ca

SOLD BY	CASH	C.O.D.	CHARGE	ON ACCT.	MDSE. RET'D.	PAID OUT
			X			

QTY.	DESCRIPTION	PRICE	AMOUNT
100	Gal Water		25.00
3	Hrs		120.00
			145

Ship To: Refineries Service
13331 North Highway 33
Patterson, CA 95363
E.P.A. CAD063166728

RECEIVED
JUL 22 1992
ANSWERED

Laurence Eglesby
Technician
Transported by
Laurence Eglesby

#9254

Accounts over 30-days will be charged 1½% per month.

TAX

RECEIVED BY

TOTAL

All claims and returned goods MUST be accompanied by this bill.

Thank You

1751

A/3

ENVIRONMENTAL SERVICES
(DIVISION OF H&H SHIP SERVICE CO., INC.)

CERTIFICATE OF DISPOSAL

JUNE 16, 1992

H & H Ship Service Company hereby certifies to *GEN-TECH ENV.* that:

1. The storage tank(s), size(s) *THREE (3) 10,000 GALS.*

   removed from the *DOUGLAS CAREY PROPERTY*

   facility at *841 LAWRENCE EXPRESSWAY*
   SANTA CLARA, CALIFORNIA

   were transported to H & H Ship Service Company, 220 China Basin St., San Francisco, California 94107.

2. The following tank(s), H & H Job Number *10792*

   have been steamed cleaned, cut with approximately 2' X 2' holes, rendered harmless and disposed of as scrap metal.

3. Disposal site: *SCHNITZER STEEL, OAKLAND, CALIFORNIA.*

4. The foregoing method of destruction/disposal is suitable for the materials involved, and fully complies with all applicable regulatory and permit requirements.

5. Should you require further information, please call (415) 543-4835.

Very Truly Yours,

Cleveland Valrey
Operations Coordinator

220 CHINA BASIN, SAN FRANCISCO, CA 94107 • DAY AND NIGHT: 543-4835

ATTACHMENT NUMBER 4

June 11, 1992 Soil Sample Location Sketch,
Chain-of-Custody Forms, and Laboratory Results

G.-Tech Environmental

1936 Camden Ave., Suite 1
San Jose, CA 95124
(408) 559-1248

ORDER # 6736

Chain of Custody

DATE 6-11-92 PAGE 1 OF 3

PROJ. MGR. ERIC LISSOZ
COMPANY G-T-E
ADDRESS 1936 CAMDEN AVE. #I
SAN JOSE CA, 95124
SAMPLERS (SIGNATURE) (PHONE NO.) 408 559-1248

SAMPLE ID.	DATE	TIME	MATRIX	LAB ID.	TPH - Gasoline (EPA 5030, 8015)	TPH - Gasoline (5030, 8015) w/BTeX (EPA 602,8020)	TPH - Diesel (EPA 3510/3550, 8015)	PURGEABLE AROMATICS BTEX (EPA 602, 8020)	PURGEABLE HALOCARBONS (EPA 601, 8010)	VOLATILE ORGANICS (EPA 624, 8240, 524.2)	BASE/NEUTRALS, ACIDS (EPA 625/627, 8270, 525)	TOTAL OIL & GREASE (EPA 5520 E&F)	PESTICIDES/PCB (EPA 608, 8080)	PHENOLS (EPA 604, 8040)	TOTAL RECOVERABLE HYDROCARBONS (EPA 418.1)	LEAD ONLY	METALS: Cd, Cr, Pb, Zn, Ni	CAM METALS (17)	PRIORITY POLLUTANT METALS (13)	EXTRACTION (TCLP, STLC)	NUMBER OF CONTAINERS
TANK (A) - N	6-11-92	2:45				X										X					1
TANK (A) - S	"	2:35 PM				X										X					1
[illegible]						X										X					1
TANK (B) - N	"	2:50				X										X					1
TANK (B) - S	"	1:30 PM	SS			X										X					1
[illegible]	"																				1
TANK (C) - N	"	2:55				X										X					1
TANK (C) - S	"	1:40 PM				X										X					1
[illegible]																					

RECEIVED JUN 25 1992 ANSWERED

PROJECT INFORMATION

PROJECT NAME: CAREM
PROJECT NUMBER 4254
SHIPPING ID NO
VIA:

SAMPLE RECEIPT

TOTAL NO. OF CONTAINERS	6
CHAIN OF CUSTODY SEALS	
REC'D GOOD CONDITION/COLD	
CONFORMS TO RECORD	
LAB NO	

SPECIAL INSTRUCTIONS/COMMENTS:
* SAMPLE DEPTHS @ 13' FROM SURFACE
24" BELOW TANK BOTTOM(S)

	RELINQUISHED BY 1.	RELINQUISHED BY 2.	RELINQUISHED BY 3.
(SIGNATURE)		Cheryl Trillo	
(TIME)		6-12-92	
(PRINTED NAME)	ERIC LISSOZ		
(DATE)	12:00	1:25	
(COMPANY)	G-T-E	G-T-E	

	RECEIVED BY 1.	RECEIVED BY 2.	RECEIVED BY (LABORATORY) 3.
(SIGNATURE)	Cheryl Trillo		
(TIME)	1:10		
(PRINTED NAME)	CHERYL TRILLO		T. MOUETTE
(DATE)	6-12-92		6.12.92
(COMPANY)	GTE		13:25
(LAB)			CHROMALAB

Geo-Tech Environmental

1936 Camden Ave., Suite 1
San Jose, CA 95124
(408) 559-1248

Chain of Custody

DATE 6-11-92 PAGE 2 OF 3

PROJ. MGR. ERIC LISSOZ
COMPANY E.T.E.
ADDRESS 1936 CAMDEN AVE. #1
SAN JOSE CA. 95125
SAMPLERS (SIGNATURE) (PHONE NO.) 408 559-1248

RECEIVED JUN 25 1992 ANSWERED

SAMPLE ID.	DATE	TIME	MATRIX	LAB ID.	TPH - Gasoline (EPA 5030, 8015)	TPH - Gasoline (5030, 8015) w/BTeX (EPA 602,8020)	TPH - Diesel (EPA 3510/3550, 8015)	PURGEABLE AROMATICS BTEX (EPA 602, 8020)	PURGEABLE HALOCARBONS (EPA 601, 8010)	VOLATILE ORGANICS (EPA 624, 8240, 524.2)	BASE/NEUTRALS, ACIDS (EPA 625/627, 8270, 525)	TOTAL OIL & GREASE (EPA 5520 E&F)	PESTICIDES/PCB (EPA 608, 8080)	PHENOLS (EPA 604, 8040)	TOTAL RECOVERABLE HYDROCARBONS (EPA 418.1)	LEAD ONLY	METALS: Cd, Cr, Pb, Zn, Ni	CAM METALS (17)	PRIORITY POLLUTANT METALS (13)	EXTRACTION (TCLP, STLC)	NUMBER OF CONTAINERS
[illegible] #1						X										X					
DISP. #2	6/11	2:15 PM				X										X					1
DISP. #3	"	2:10 PM				X										X					1
[illegible] #4																					
DISP. #5	"	2:20 PM				X										X					1
DISP #6	"	2:[illegible] PM				X										X					1
[illegible] #7																					
DISP. #8	"	2:25 PM				X										X					1
DISP. #9	"	1:51 PM	SS			X										X					1

PROJECT INFORMATION

PROJECT NAME: CAREW
PROJECT NUMBER: 9254
SHIPPING ID NO.
VIA:

SAMPLE RECEIPT

TOTAL NO. OF CONTAINERS	6
CHAIN OF CUSTODY SEALS	
REC'D GOOD CONDITION/COLD	
CONFORMS TO RECORD	
LAS NO.	

SPECIAL INSTRUCTIONS/COMMENTS:
NOTE: SAMPLES TAKEN 1' BELOW PIPING

	RELINQUISHED BY 1.	RELINQUISHED BY 2.	RELINQUISHED BY 3.
(SIGNATURE)		Cheryl Trillo	
(TIME)			
(PRINTED NAME)	ERIC LISSOZ	CHERYL TRILLO	
(DATE)	6-12-92	6-12-92	
(COMPANY)	E.T.E.	GTE	
(TIME)	12:00	1:25	

	RECEIVED BY 1.	RECEIVED BY 2.	RECEIVED BY (LABORATORY) 3.
(SIGNATURE)	Cheryl Trillo		
(TIME)	1:10		6.12.92
(PRINTED NAME)	CHERYL TRILLO		J. MOUETTE
(DATE)	6-12-92		13:15
(COMPANY)	GTE		CHROMALAB
(LAB)			

Tech Environmental

1936 Camden Ave., Suite 1
San Jose, CA 95124
(408) 559-1248

Chain of Custody

DATE 6-11-92 PAGE 3 OF 5

PROJ. MGR. ERIC LISSOY
COMPANY G.T.E.
ADDRESS 1936 CAMDEN AVE. #I
SAN JOSE CA 95124
SAMPLERS (SIGNATURE) (PHONE NO.) 408-559-1248

SAMPLE ID.	DATE	TIME	MATRIX	LAB ID.	TPH - Gasoline (EPA 5030, 8015)	TPH - Gasoline (5030, 8015) w/BTeX (EPA 602,8020)	TPH - Diesel (EPA 3510/3550, 8015)	PURGEABLE AROMATICS BTEX (EPA 602, 8020)	PURGEABLE HALOCARBONS (EPA 601, 8010)	VOLATILE ORGANICS (EPA 624, 8240, 524.2)	BASE/NEUTRALS, ACIDS (EPA 625/627, 8270, 525)	TOTAL OIL & GREASE (EPA 5520 E&F)	PESTICIDES/PCB (EPA 608, 8080)	PHENOLS (EPA 604, 8040)	TOTAL RECOVERABLE HYDROCARBONS (EPA 418.1)		METALS: Cd, Cr, Pb, Zn, Ni	CAM METALS (17)	PRIORITY POLLUTANT METALS (13)	EXTRACTION (TCLP, STLC)					NUMBER OF CONTAINERS
HYDRAUL-HOIST	6-11-92	1:10 PM										X													1

RECEIVED
JUN 25 1992
ANSWERED

PROJECT INFORMATION

PROJECT NAME: CAREY
PROJECT NUMBER: 9254
SHIPPING ID NO:
VIA:

SAMPLE RECEIPT

TOTAL NO. OF CONTAINERS	1
CHAIN OF CUSTODY SEALS	
REC'D GOOD CONDITION/COLD	
CONFORMS TO RECORD	
LAB NO	

SPECIAL INSTRUCTIONS/COMMENTS:
* HYDRAULIC HOIST @ 96" ± BELOW FORMER SURFACE

RELINQUISHED BY 1.	RELINQUISHED BY 2.	RELINQUISHED BY 3.
(SIGNATURE) (TIME)	(SIGNATURE) (TIME)	(SIGNATURE) (TIME)
ERIC LISSOY 12:00	CHERYL TRILLO 6-12-92	
(PRINTED NAME) (DATE)	(PRINTED NAME) (DATE)	(PRINTED NAME) (DATE)
G.T.E 6-12-92	GTE 1:25	
(COMPANY)	(COMPANY)	(COMPANY)
RECEIVED BY 1.	RECEIVED BY 2.	RECEIVED BY (LABORATORY) 3.
(SIGNATURE) (TIME)	(SIGNATURE) (TIME)	(SIGNATURE) (TIME)
CHERYL TRILLO 6-12-92		J. MONETTE 13:25
(PRINTED NAME) (DATE)	(PRINTED NAME) (DATE)	(PRINTED NAME) (DATE)
GTE		CHROMALAB
(COMPANY)	(COMPANY)	(LAB)

CHROMALAB, INC.

Environmental Laboratory (1094)

5 DAYS TURNAROUND

June 19, 1992

ChromaLab File No.: 0692125

GEN-TECH ENVIRONMENTAL

Attn: Eric Lissol

RE: Twelve soil samples for Gasoline/BTEX and one soil sample for Oil & Grease analyses

Project Name: CAREY
Project Number: 9254
Date Sampled: June 11, 1992
Date Submitted: June 12, 1992
Date Extracted: June 17, 1992
Date Analyzed: June 17, 1992

RESULTS:

Sample I.D.	Gasoline (mg/Kg)	Benzene (µg/Kg)	Toluene (µg/Kg)	Ethyl Benzene (µg/Kg)	Total Xylenes (µg/Kg)	Oil & Grease (mg/Kg)
TANK A-N	2.8	N.D.	15	N.D.	4.9	----
TANK A-S	240	N.D.*	280	940	8900	----
TANK B-N	N.D.	N.D.	N.D.	N.D.	N.D.	----
TANK B-S	290	N.D.*	150	1100	10000	----
TANK C-N	N.D.	N.D.	N.D.	N.D.	N.D.	----
TANK C-S	N.D.	N.D.	N.D.	N.D.	N.D.	----
DISP #2	N.D.	N.D.	N.D.	N.D.	N.D.	----
DISP #3	N.D.	N.D.	N.D.	N.D.	N.D.	----
DISP #5	N.D.	N.D.	N.D.	N.D.	N.D.	----
DISP #6	N.D.	N.D.	N.D.	N.D.	N.D.	----
DISP #8	N.D.	N.D.	7.7	N.D.	34	----
DISP #9	N.D.	N.D.	N.D.	N.D.	N.D.	----
HYDROL-HOIST	----	----	----	----	----	N.D.
BLANK	N.D.	N.D.	N.D.	N.D.	N.D.	N.D.
SPIKE RECOVERY	86%	101%	104%	105%	103%	----
DUP. SPIKE RECOVERY	88%	97%	100%	102%	102%	----
DETECTION LIMIT	1.0	5.0	5.0	5.0	5.0	10
METHOD OF ANALYSIS	5030/8015	8020	8020	8020	8020	5520 E/F

*Detection limit = 100 µg/Kg due to dilution needed.

ChromaLab, Inc.

Yiu Tam
Analytical Chemist

Eric Tam
Laboratory Director

RECEIVED
JUN 25 1992
ANSWERED

2239 Omega Road, #1 • San Ramon, California 94583
510/831-1788 • Facsimile 510/831-8798

CHROMALAB, INC.

Environmental Laboratory (1094)

5 DAYS TURNAROUND

June 22, 1992

ChromaLab File No.: 0692125

GEN-TECH

Attn: Eric Lissol

RE: Thirteen soil samples for Lead analysis

Project Name: CAREY
Project Number: 9254
Date Sampled: June 11, 1992
Date Extracted: June 19, 1992
Date Submitted: June 12, 1992
Date Analyzed: June 19, 1992

RESULTS:

Sample I.D.	Lead (mg/Kg)
DISP #2	5.8
DISP #3	3.8
DISP #5	3.4
DISP #6	5.9
DISP #8	5.4
DISP #9	6.4
HYDROL-HOIST	6.2
TANK A-N	N.D.
TANK A-S	5.0
TANK B-N	3.2
TANK B-S	3.4
TANK C-N	N.D.
TANK C-S	3.5
BLANK	N.D.
SPIKE RECOVERY	96%
DUPLICATE SPIKE RECOVERY	88%
DETECTION LIMIT	2.5
METHOD OF ANALYSIS	7420

ChromaLab, Inc.

Refaat A. Mankarious
Inorganics Supervisor

Eric Tam
Laboratory Director

RECEIVED
JUN 25 1992
ANSWERED_____

2239 Omega Road, #1 • San Ramon, California 94583
510/831-1788 • Facsimile 510/831-8798

ATTACHMENT NUMBER 5

July 7, 1992 Soil Sample Location Sketch,
Chain-of-Custody Forms, and Laboratory Results

G.T.E. Environmental

1936 Camden Ave., Suite 1
San Jose, CA 95124
(408) 559-1248

CHROMALAB FILE # 79206-1
ORDER # 6976

Chain of Custody

DATE 7-7-92 PAGE 1 OF 1

PROJ. MGR. ERIC LISSOT
COMPANY G.T.E.
ADDRESS 1936 CAMPEN AVE #1
SAN JOSE CA. 95124
SAMPLERS (SIGNATURE) (PHONE NO.) 408-559-1248

ANALYSIS REPORT

SAMPLE ID.	DATE	TIME	MATRIX	LAB ID.	TPH - Gasoline (EPA 5030, 8015)	TPH - Gasoline (5030, 8015) w/BTeX (EPA 602,8020)	TPH - Diesel (EPA 3510/3550, 8015)	PURGEABLE AROMATICS BTEX (EPA 602, 8020)	PURGEABLE HALOCARBONS (EPA 601, 8010)	VOLATILE ORGANICS (EPA 624, 8240, 524.2)	BASE/NEUTRALS, ACIDS (EPA 625/627, 8270, 525)	TOTAL OIL & GREASE (EPA 5520 E&F)	PESTICIDES/PCB (EPA 608, 8080)	PHENOLS (EPA 604, 8040)	TOTAL RECOVERABLE HYDROCARBONS (EPA 418.1)		METALS, Cd, Cr, Pb, Zn, Ni	CAM METALS (17)	PRIORITY POLLUTANT METALS (13)	EXTRACTION (TCLP, STLC)					NUMBER OF CONTAINERS
EX. - N	7-7-92	4:07	SOIL			✓																			1
EX. - S	"	1:50	"			✓																			1
EX. - W	"	1:44	"			✓																			1
EX. - E	"	4:00	"			✓																			1
EX - BOTTOM #1	"	4:16	"			✓																			1
EX - BOTTOM #2	"	4:25	"			✓						✓													1
EX - N #2	"	4:30	"			✓																			1
EX - S #2	"	4:40	"			✓																			1

RECEIVED
JUL 15 1992
ANSWERED

PROJECT INFORMATION

PROJECT NAME: CAREY
PROJECT NUMBER: 9254
SHIPPING ID NO
VIA

SAMPLE RECEIPT

TOTAL NO. OF CONTAINERS	8
CHAIN OF CUSTODY SEALS	
REC'D GOOD CONDITION/COLD	
CONFORMS TO RECORD	
LAB NO	

SPECIAL INSTRUCTIONS/COMMENTS: ~~24 HR~~ 48 HR TURNAROUND
SEE ATTACHED MAP FOR SAMPLE LOCATIONS

RELINQUISHED BY 1.	RELINQUISHED BY 2.	RELINQUISHED BY 3.
(SIGNATURE) (TIME)	(SIGNATURE) (TIME)	(SIGNATURE) (TIME)
ERIC LISSOT 1120		
(PRINTED NAME) (DATE)	(PRINTED NAME) (DATE)	(PRINTED NAME) (DATE)
G.T.E. 7-8-92		
(COMPANY)	(COMPANY)	(COMPANY)
RECEIVED BY 1.	**RECEIVED BY 2.**	**RECEIVED BY (LABORATORY) 3.**
(SIGNATURE) (TIME)	(SIGNATURE) (TIME)	(SIGNATURE) (TIME)
		SEAN HALSEY 1120
(PRINTED NAME) (DATE)	(PRINTED NAME) (DATE)	(PRINTED NAME) (DATE)
		CHROMALAB 7/8/92
(COMPANY)	(COMPANY)	(LAB)

CHROMALAB, INC.

Environmental Laboratory (1094)

5 DAYS TURNAROUND

July 10, 1992 ChromaLab File No.: 0792061

GEN-TECH ENVIRONMENTAL

Attn: Eric Lissol

RE: Eight soil samples for Gas/BTEX analysis

Project Name: CAREY
Project Number: 9254
Date Sampled: July 7, 1992 Date Submitted: July 8, 1992
Date Analyzed: July 9, 1992

RESULTS:

Sample I.D.	Gasoline (mg/Kg)	Benzene (µg/Kg)	Toluene (µg/Kg)	Ethyl Benzene (µg/Kg)	Total Xylenes (µg/Kg)
EX-BOTTOM #1	3.3	7.9	N.D.	24	68
EX-BOTTOM #2	N.D.	N.D.	N.D.	N.D.	N.D.
EX-E	N.D.	N.D.	N.D.	N.D.	N.D.
EX-N	N.D.	N.D.	N.D.	N.D.	N.D.
EX-N #2	N.D.	N.D.	N.D.	N.D.	N.D.
EX-S	N.D.	N.D.	N.D.	N.D.	N.D.
EX-S #2	N.D.	N.D.	N.D.	N.D.	N.D.
EX-W	N.D.	N.D.	N.D.	N.D.	5.9
BLANK	N.D.	N.D.	N.D.	N.D.	N.D.
SPIKE RECOVERY	85%	89%	101%	99%	97%
DUP. SPIKE RECOVERY	----	88%	100%	98%	97%
DETECTION LIMIT	1.0	5.0	5.0	5.0	5.0
METHOD OF ANALYSIS	5030/8015	8020	8020	8020	8020

ChromaLab, Inc.

Mary Cappelli
Analytical Chemist

Eric Tam
Laboratory Director

RECEIVED
JUL 15 1992
ANSWERED

2239 Omega Road, #1 • San Ramon, California 94583
510/831-1788 • Facsimile 510/831-8798

CHROMALAB, INC.

Environmental Laboratory (1094)

5 DAYS TURNAROUND

July 9, 1992

ChromaLab File # 0792061

Gen-Tech Environmental

Attn: Eric Lissol

Re: One rush sample for Oil & Grease analysis

Project Name: Carey
Project Number: 9254

Date Sampled: July 07, 1992
Date Extracted: July 09, 1992

Date Submitted: July 08, 1992
Date Analyzed: July 09, 1992

Results:

SAMPLE I.D.	OIL & GREASE (mg/kg)
EX-BOTTOM # 2	N.D.
BLANK	N.D.
DETECTION LIMIT	10
METHOD OF ANALYSIS	5520 E & F

ChromaLab, Inc.

Yiu Tam
Analytical Chemist

Eric Tam
Laboratory Director

RECEIVED
JUL 15 1992
ANSWERED

2239 Omega Road, #1 • San Ramon, California 94583
510/831-1788 • Facsimile 510/831-8798

ATTACHMENT NUMBER 6

September 17, 1992 Soil Sample Location Sketch,
Chain-of-Custody Form, and Laboratory Results

Gen-Tech Environmental

1936 Camden Ave., Suite 1
San Jose, CA 95124
(408) 559-1248

CHROMALAB FILE # 992199
ORDER # 7853

DATE 9-17-92 PAGE 1 OF 1

PROJ. MGR. Don Facchino
COMPANY GTE
ADDRESS 1539 Camden
SJ 95125

SAMPLERS (SIGNATURE) [signature] (PHONE NO.) 559-1220

ANALYSIS REPORT

SAMPLE ID.	DATE	TIME	MATRIX	LAB ID.	TPH - Gasoline (EPA 5030, 8015)	TPH - Gasoline (5030, 8015) w/BTeX (EPA 602,8020)	TPH - Diesel (EPA 3510/3550, 8015)	PURGEABLE AROMATICS BTEX (EPA 602, 8020)	PURGEABLE HALOCARBONS (EPA 601, 8010)	VOLATILE ORGANICS (EPA 624, 8240, 524.2)	BASE/NEUTRALS, ACIDS (EPA 625/627, 8270, 525)	TOTAL OIL & GREASE (EPA 5520 E&F)	PESTICIDES/PCB (EPA 608, 8080)	PHENOLS (EPA 604, 8040)	TOTAL RECOVERABLE HYDROCARBONS (EPA 418.1)		METALS: Cd, Cr, Pb, Zn, Ni	CAM METALS (17)	PRIORITY POLLUTANT METALS (13)	EXTRACTION (TCLP, STLC)					NUMBER OF CONTAINERS
SS 1	9-17-92	2:40				X																			3
SS 2	9-17-92	2:45				X																			3
SS 3	9-17-92	3:00				X																			3
SS 4	9-17-92	3:10				X																			3
SS 5	9-17-92	3:12				X																			3
SS 6	9-17-92	3:18				X																			3
SS 7	9-17-92	3:24				X																			3
SS 8	9-17-92	3:35				X																			3
SS 9	9-17-92	3:37				X																			3

RECEIVED OCT 5 1992 ANSWERED

PROJECT INFORMATION

PROJECT NAME: CAREY
PROJECT NUMBER: 9254
SHIPPING ID NO.
VIA:

SAMPLE RECEIPT

TOTAL NO. OF CONTAINERS	
CHAIN OF CUSTODY SEALS	
REC'D GOOD CONDITION/COLD	
CONFORMS TO RECORD	
LAB NO	

SPECIAL INSTRUCTIONS/COMMENTS: 5 Day

	1.	2.	3.
RELINQUISHED BY	[signature] 3:10	[signature] 4:20	[signature] 3:20
(SIGNATURE) (TIME)			9-18
(PRINTED NAME) (DATE)	Don Facchino 9-17	Frank Bindel	
(COMPANY)		GTE	GTE
RECEIVED BY	[signature] 3:10	[signature] 4:20	[signature]
(SIGNATURE) (TIME)	9-17	9-17	1520
(PRINTED NAME) (DATE)	GTE	GTE	CL 9/18
(COMPANY) / (LAB)			

CHROMALAB, INC.

Environmental Laboratory (1094)

5 DAYS TURNAROUND

September 28, 1992 ChromaLab File No.: 0992199

GEN-TECH ENVIRONMENTAL

Attn: Dan Facchino

RE: Nine soil samples for Gas/BTEX analysis

Project Name: CAREY
Project Number: 9254
Date Sampled: Sept. 17, 1992 Date Submitted: Sept. 18, 1992
Date Analyzed: Sept. 24, 1992

RESULTS:

Sample I.D.	Gasoline (mg/Kg)	Benzene (µg/Kg)	Toluene (µg/Kg)	Ethyl Benzene (µg/Kg)	Total Xylenes (µg/Kg)
SS1	N.D.	N.D.	N.D.	N.D.	N.D.
SS2	N.D.	N.D.	N.D.	N.D.	N.D.
SS3	1.4	N.D.	47	120	870
SS4	N.D.	N.D.	N.D.	N.D.	N.D.
SS5	N.D.	N.D.	N.D.	N.D.	N.D.
SS6	N.D.	N.D.	N.D.	N.D.	N.D.
SS7	N.D.	N.D.	N.D.	N.D.	N.D.
SS8	N.D.	N.D.	N.D.	N.D.	N.D.
SS9	N.D.	N.D.	N.D.	N.D.	N.D.
BLANK	N.D.	N.D.	N.D.	N.D.	N.D.
SPIKE RECOVERY	98%	106%	106%	99%	99%
DUP SPIKE RECOVERY	----	111%	112%	106%	106%
DETECTION LIMIT	1.0	5.0	5.0	5.0	5.0
METHOD OF ANALYSIS	5030/8015	8020	8020	8020	8020

ChromaLab, Inc.

Billy Thach
Analytical Chemist

Eric Tam
Laboratory Director

RECEIVED
OCT 5 1992
ANSWERED

2239 Omega Road, #1 • San Ramon, California 94583
510/831-1788 • Facsimile 510/831-8798
Federal ID #68-0140157

on file

SABEK, INCORPORATED

PETROLEUM MARKETING

1045 Airport Boulevard
South San Francisco, CA 94080
(415) 588-3088

August 15, 1990

RECEIVED
AUG 20 1990
S. C. F. D.

Santa Clara Fire Dept.
777 Benton Street
Santa Clara, CA 95050

Attn : Mr. John Signorino
Deputy Fire Marshall

Re : Underground Tanks
841 Lawrence Expressway, Santa Clara
AR No. 90-116

Dear Mr. Signorino:

This letter is to confirm the meeting that I had with the Department regarding the gasoline station at 841 Lawrence Exp.

The person in charge of the gas station is our supervisor, Mr. Richard Gardner. He will be the one you could contact for information regarding the station. I have talked with him and he will report:

1) the monitoring results once a week; and

2) report any emergency or leak situation that could arise.

With regards to the monitoring plan, we will implement the following plan:

1. All documents relating to fuel inventory control will be kept at the station and copies will be provided for the Dept. use.

2. The stick reading of the fuel tanks will be taken every morning to insure there's no inventory loss.

3. The test results would be disclosed once a week to the fire department.

4. If a leak is detected, the attendant must do the following: (a) shut down the station, (b) notify the fire department, and (c) call his supervisor.

5. Contact for the Police Department of Santa Clara would be Mr. Richard Gardner at (415) 588-3088 or at home (408) 263-3988.

6. All information will be posted at the station in plain view and all employees will be briefed so that they will be famil-

SABEK, INCORPORATED

PETROLEUM MARKETING

1045 Airport Boulevard
South San Francisco, CA 94080
(415) 588-3088

liar with the emergency procedures in case of a leak or spill.

Also, enclosed is a copy of our lease which you requested, and also please send us the new registration forms to be filled out.

In addition, this station which is presently closed and the tanks are empty will not be opened until we test the tanks and inform you that we are re-opening for business.

Very truly yours,

SABEK, INC.

ANDY SABERI
President

Encl. : as stated.

CC :

1. Mr. W. Paynter

2. Mr. Kenneth Carey

SABEK, INCORPORATED

PETROLEUM MARKETING

1045 Airport Boulevard
South San Francisco, CA 94080
(415) 588-3088

SANTA CLARA FIRE DEPARTMENT.
777 Benton Street
Santa Clara, Ca. 95050

RE: Monitoring Plan
841 Lawrence Exp
Activity Report
#90-116

10/18/90

Mr. Signorino,

Please amend the below items to show the following additions to the monitoring plan:

1. Level of loss - The following is the allowable inventory errors which will be incorporated into our plan.
   A) Daily Variation - 75 gallons
   B) 7 Day Variation - plus or minus 1% of the preceding consecutive sevenday throughput.
   C) 30 Dat Variation - plus or minus ½% of the preceding consecutive 30 day throughput.

2. The electronic Monitoring System is a "Tidel Gas Tank Monitor" Approved before installation.
   The "levels of detection" for the tanks and lines are in gallons. A plus or minus of one gallon or more will show in any given test period. The location of sensors are at the fill point of each underground tank. The "Alarm Sensor" will flash in one-second pauses after each condition. If no alarm, system will read 0. Alarms cannot be cleared until condition has been corrected. The system goes into alarm in Leak Detect mode for a loss of 5 gallons or more.
   The system also has: Delivery History Report, Power Outage Report, Tank Volume, Time and Date Report, Printer, and LCD Readout.

3. Completed permit application forms are attached. Form A for the site and one Form B for each tank.

Thank you for your input for correcting and outlining the Monitoring Plan properly

Sincerely

RICHARD GARDNER

Activity Report 87-249

ESTATE OF WALLACE R. BOREN

Kenneth S. Carey, Trustee • 626 Jefferson Street • Redwood City, California 94063 • (415) 364-0274

July 7, 1987

City of Santa Clara Fire Department
777 Benton Street
Santa Clara, CA 95050

ATTN: Gale Thompson
Deputy Fire Marshal

RE: 841 Lawrence Expressway
Activity Report #87-249

Gentlemen:

In response to your letter of June 29, 1987, please be advised that on or before July 15, 1987, the tank will be tested for any leaks. We will advise you of the results of that test.

It is our intention to establish a monitoring program as required by ordinance #1557-This is being checked and after it is finalized we will be in contact with you concerning the monitoring organization.

We propose to have the monitoring program in place before the end of July. If, for any reason, we cannot we will advise you.

Yours very truly,

Kenneth S. Carey

KSC/cml

cc: Sabek Incorporated

RECEIVED
JUL 09 1987
S. C. F. D.

Site # 12763 sweeps 1-2-91

STATE OF CALIFORNIA — WATER RESOURCES CONTROL BOARD

FORM 'A':
SITE

UNDERGROUND STORAGE TANK PROGRAM
FACILITY/SITE, INFORMATION and/or PERMIT APPLICATION

COMPLETE THIS FORM FOR EACH FACILITY/SITE

MARK ONLY ONE ITEM

- [x] 1 NEW PERMIT
- [ ] 2 INTERIM PERMIT
- [ ] 3 RENEWAL PERMIT
- [ ] 4 AMENDED PERMIT
- [ ] 5 CHANGE OF INFORMATION
- [ ] 6 TEMPORARY SITE CLOSURE
- [ ] 7 PERMANENTLY CLOSED SITE

I. FACILITY/SITE INFORMATION & ADDRESS — (MUST BE COMPLETED)

FACILITY/SITE NAME: STATE GAS	CARE OF ADDRESS INFORMATION: 1045 AIRPORT BLVD S.S.F. 94080
ADDRESS: 841 LAWRENCE EXPWY	NEAREST CROSS STREET
CITY NAME: SANTA CLARA	STATE: CA — ZIP CODE: 95051 — SITE PHONE #, WITH AREA CODE: (408) 984-9565
TYPE OF BUSINESS: [ ] 2 DISTRIBUTOR [ ] 4 PROCESSOR [x] 1 GAS STATION [ ] 3 FARM [ ] 5 OTHER — [ ] Box if INDIAN RESERVATION or TRUST LANDS	EPA ID # — # of TANK's AT THIS SITE: 3

EMERGENCY CONTACT PERSON (PRIMARY)	EMERGENCY CONTACT PERSON (SECONDARY)
DAYS: NAME (LAST, FIRST): GARDNER Richard — PHONE # WITH AREA CODE: 415 5883088	DAYS: NAME (LAST, FIRST): MUSSOUD MANI — PHONE # WITH AREA CODE: 415 5883088
NIGHTS: NAME (LAST, FIRST): GARDNER Richard — PHONE # WITH AREA CODE:	NIGHTS: NAME (LAST, FIRST): MUSSOUD MANI — PHONE # WITH AREA CODE:

II. PROPERTY OWNER INFORMATION & ADDRESS — (MUST BE COMPLETED)

NAME: KENNETH CAREY	CARE OF ADDRESS INFORMATION
MAILING or STREET ADDRESS: 626 Jefferson AVE.	[x] Box to indicate [x] INDIVIDUAL — [ ] CORPORATION [ ] PARTNERSHIP [ ] LOCAL-AGENCY [ ] COUNTY-AGENCY [ ] STATE-AGENCY [ ] FEDERAL-AGENCY
CITY NAME: Redwood city	STATE: CA — ZIP CODE: 94063 — PHONE #, WITH AREA CODE: 415 3640274

III. TANK OWNER INFORMATION & ADDRESS — (MUST BE COMPLETED)

NAME: ANDY SABERI	CARE OF ADDRESS INFORMATION
MAILING or STREET ADDRESS: 1045 AIRPORT BLVD	[x] Box to indicate [x] CORPORATION — [ ] INDIVIDUAL [ ] PARTNERSHIP [ ] LOCAL-AGENCY [ ] COUNTY-AGENCY [ ] STATE-AGENCY [ ] FEDERAL-AGENCY
CITY NAME: So. SAN FRANCISCO	STATE: CA — ZIP CODE: 94080 — PHONE #, WITH AREA CODE: 415 588 3088

IV. LEGAL NOTIFICATION AND BILLING ADDRESS

CHECK ONE (1) BOX INDICATING **WHICH ABOVE ADDRESS** SHOULD BE USED FOR **BOTH** LEGAL NOTIFICATION AND BILLING: I. [ ] II. [ ] III. [x]

THIS FORM HAS BEEN COMPLETED UNDER PENALTY OF PERJURY, AND TO THE BEST OF MY KNOWLEDGE, IS TRUE AND CORRECT.

APPLICANT'S NAME (PRINTED & SIGNATURE)	DATE
Richard Gardner GM.	9/1/90

LOCAL AGENCY USE ONLY

COUNTY #	JURISDICTION #	AGENCY #	FACILITY ID #	# of TANKS at SITE

CURRENT LOCAL AGENCY FACILITY ID #	APPROVED BY NAME	PHONE # WITH AREA CODE

PERMIT NUMBER	PERMIT APPROVAL DATE	PERMIT EXPIRATION DATE

LOCATION CODE	CENSUS TRACT #	SUPERVISOR-DISTRICT CODE	BUSINESS PLAN FILED	DATE FILED
			YES [ ] NO [ ]	

CHECK #	PERMIT AMOUNT	SURCHARGE AMOUNT	FEE CODE	RECEIPT #	BY:

THIS FORM MUST BE ACCOMPANIED BY AT LEAST (1) OR MORE TANK PERMIT FORM 'B' APPLICATION(S), UNLESS THIS IS A CHANGE OF SITE INFORMATION ONLY.

FORM A (3-2-88)

1 DATA PROCESSING COPY 2 LOCAL AGENCY COPY 3 FILE COPY

REG

STATE OF CALIFORNIA — WATER RESOURCES CONTROL BOARD

FORM 'B': TANK

UNDERGROUND STORAGE TANK PROGRAM
TANK PERMIT APPLICATION INFORMATION

COMPLETE A SEPARATE FORM WITH THE FOLLOWING INFORMATION FOR EACH TANK.

MARK ONLY ONE ITEM

- [x] 1 NEW PERMIT
- [ ] 2 INTERIM PERMIT
- [ ] 3 RENEWAL PERMIT
- [ ] 4 AMENDED PERMIT
- [ ] 5 CHANGE OF INFORMATION
- [ ] 6 TEMPORARY TANK CLOSURE
- [ ] 7 PERMANENTLY CLOSED TANK
- [ ] 8 TANK REMOVED

FACILITY/SITE NAME WHERE TANK IS INSTALLED: STATE GAS — **FARM TANK - YES** [ ] **NO** [x]

I. TANK DESCRIPTION — COMPLETE ALL ITEMS - IF UNKNOWN — SO SPECIFY

A. OWNERS TANK ID #	B. MANUFACTURED BY: UNKNOWN
C. YEAR INSTALLED UNKNOWN	D. TANK CAPACITY IN GALLONS: 10,000

II. TANK CONTENTS — IF (A.1), IS MARKED, COMPLETE ITEM C. IF (A.1), IS NOT MARKED, COMPLETE ITEM D.

A.
- [x] 1 MOTOR VEHICLE FUEL
- [ ] 2 PETROLEUM
- [ ] 3 CHEMICAL PRODUCT
- [ ] 4 OIL
- [ ] 5 HAZARDOUS
- [ ] 80 EMPTY
- [ ] 95 UNKNOWN

B.
- [x] 1 PRODUCT
- [ ] 2 WASTE

C.
- [ ] 1 UNLEADED
- [x] 2 LEADED
- [ ] 3 DIESEL
- [ ] 4 GASAHOL
- [ ] 5 JET FUEL
- [ ] 6 AVIATION GAS
- [ ] 7 METHANOL
- [ ] 99 OTHER (DESCRIBE IN ITEM D, BELOW)

D. IF NOT MOTOR VEHICLE FUEL, ENTER NAME OF HAZARDOUS SUBSTANCE STORED & C.A.S. # — C.A.S. #:

III. TANK CONSTRUCTION — MARK ONE ITEM ONLY IN BOX A, B, C, & D

A. TYPE OF SYSTEM
- [ ] 1 DOUBLE WALLED
- [x] 2 SINGLE WALLED
- [ ] 3 SINGLE WALLED WITH EXTERIOR LINER
- [ ] 4 SECONDARY CONTAINMENT
- [ ] 95 UNKNOWN
- [ ] 99 OTHER

B. TANK MATERIAL
- [ ] 1 STEEL/IRON
- [ ] 2 STAINLESS STEEL
- [x] 3 FIBERGLASS
- [ ] 4 STEEL CLAD W/FIBERGLASS REINFORCED PLASTIC
- [ ] 5 CONCRETE
- [ ] 6 POLYVINYL CHLORIDE
- [ ] 7 ALUMINUM
- [ ] 8 100% METHANOL COMPATIBLE FRP
- [ ] 9 BRONZE
- [ ] 10 GALVANIZED STEEL
- [ ] 95 UNKNOWN
- [ ] 99 OTHER

C. INTERIOR LINING
- [ ] 1 RUBBER LINED
- [ ] 2 ALKYD LINING
- [ ] 3 EPOXY LINING
- [ ] 4 PHENOLIC LINING
- [x] 5 GLASS LINING
- [ ] 6 UNLINED
- [ ] 95 UNKNOWN
- [ ] IS LINING MATERIAL COMPATIBLE WITH 100% METHANOL? [ ] YES [ ] NO
- [ ] 99 OTHER

D. CORROSION PROTECTION
- [ ] 1 POLYETHYLENE WRAP
- [ ] 2 TAR OR ASPHALT
- [ ] 3 VINYL WRAP
- [x] 4 FIBERGLASS REINFORCED PLASTIC
- [ ] 5 CATHODIC PROTECTION
- [ ] 91 NONE
- [ ] 95 UNKNOWN
- [ ] 99 OTHER

IV. PIPING INFORMATION — CIRCLE A IF ABOVE GROUND (U) IF UNDERGROUND, BOTH IF APPLICABLE

A. SYSTEM TYPE	A U 1 SUCTION	A (U) 2 PRESSURE	A U 3 GRAVITY	A U 91 NONE	A U 95 UNKNOWN	A U 99 OTHER
B. CONSTRUCTION	A (U) 1 SINGLE WALLED	A U 2 DOUBLE WALLED	A U 3 LINED TRENCH	A U 91 NONE	A U 95 UNKNOWN	A U 99 OTHER
C. MATERIAL	A U 1 STEEL/IRON	A U 2 STAINLESS STEEL	A U 3 POLYVINYL CHLORIDE (PVC)	A U 4 FIBERGLASS PIPE	A U 91 NONE	
	A U 5 ALUMINUM	A U 6 CONCRETE	A U 7 STEEL CLAD W/FRP	A U 8 100% METHANOL COMPATIBLE FRP		
	A (U) 9 GALVANIZED STEEL	A U 95 UNKNOWN	A U 99 OTHER			

V. LEAK DETECTION SYSTEM — CIRCLE P FOR PRIMARY, OR S FOR SECONDARY, A PRIMARY LEAK DETECTION SYSTEM MUST BE CIRCLED.

P (X) 1 VISUAL CHECK — P (S) 2 INVENTORY RECONCILIATION — P S 3 VADOSE WELLS — (P) S 4 ELECTRONIC MONITOR — P S 5 GROUND WATER MONITORING WELLS

P (X) 6 PRECISION TESTING — P (X) 7 PRESSURE TESTING — P S 91 NONE — P S 95 UNKNOWN — P S 99 OTHER

VI. INFORMATION ON TANK PERMANENTLY CLOSED IN PLACE

1. ESTIMATED DATE LAST USED (MO/YR)	2. ESTIMATED QUANTITY OF SUBSTANCE REMAINING IN GALLONS	3. WAS TANK FILLED WITH INERT MATERIAL? [ ] YES [ ] NO

THIS FORM HAS BEEN COMPLETED UNDER PENALTY OF PERJURY, AND TO THE BEST OF MY KNOWLEDGE, IS TRUE AND CORRECT.

APPLICANT'S NAME (PRINTED & SIGNATURE)	DATE
Richard Beardsley	9/1/90

LOCAL AGENCY USE ONLY

COUNTY #	JURISDICTION #	AGENCY #	FACILITY ID #	TANK ID #

CURRENT LOCAL AGENCY FACILITY ID #	APPROVED BY NAME	PHONE # WITH AREA CODE

PERMIT NUMBER	PERMIT APPROVAL DATE	PERMIT EXPIRATION DATE

CHECK #	PERMIT AMOUNT	SURCHARGE AMT.	FEE CODE	RECEIPT #	BY:

FORM B (6-29-88) **THIS FORM MUST BE ACCOMPANIED BY A FACILITY/SITE APPLICATION, FORM 'A', UNLESS A CURRENT FORM 'A' HAS BEEN FILED**

1 DATA PROCESSING COPY **2 LOCAL AGENCY COPY** **3 FILE COPY**

UNL

STATE OF CALIFORNIA — WATER RESOURCES CONTROL BOARD

FORM 'B': TANK

UNDERGROUND STORAGE TANK PROGRAM
TANK PERMIT APPLICATION INFORMATION

COMPLETE A SEPARATE FORM WITH THE FOLLOWING INFORMATION FOR EACH TANK.

MARK ONLY ONE ITEM

- [x] 1 NEW PERMIT
- [ ] 2 INTERIM PERMIT
- [ ] 3 RENEWAL PERMIT
- [ ] 4 AMENDED PERMIT
- [ ] 5 CHANGE OF INFORMATION
- [ ] 6 TEMPORARY TANK CLOSURE
- [ ] 7 PERMANENTLY CLOSED TANK
- [ ] 8 TANK REMOVED

FACILITY/SITE NAME WHERE TANK IS INSTALLED: STATE GAS — **FARM TANK - YES** [ ] **NO** [x]

I. TANK DESCRIPTION — COMPLETE ALL ITEMS - IF UNKNOWN — SO SPECIFY

A. OWNERS TANK ID # 2	B. MANUFACTURED BY: UNKNOWN
C. YEAR INSTALLED UNKNOWN	D. TANK CAPACITY IN GALLONS: 10,000

II. TANK CONTENTS — IF (A.1), IS MARKED, COMPLETE ITEM C. IF (A.1), IS NOT MARKED, COMPLETE ITEM D.

A.
- [x] 1 MOTOR VEHICLE FUEL
- [ ] 2 PETROLEUM
- [ ] 3 CHEMICAL PRODUCT
- [ ] 4 OIL
- [ ] 5 HAZARDOUS
- [ ] 80 EMPTY
- [ ] 95 UNKNOWN

B.
- [x] 1 PRODUCT
- [ ] 2 WASTE

C.
- [x] 1 UNLEADED
- [ ] 2 LEADED
- [ ] 3 DIESEL
- [ ] 4 GASAHOL
- [ ] 5 JET FUEL
- [ ] 6 AVIATION GAS
- [ ] 7 METHANOL
- [ ] 99 OTHER (DESCRIBE IN ITEM D, BELOW)

D. IF NOT MOTOR VEHICLE FUEL, ENTER NAME OF HAZARDOUS SUBSTANCE STORED & C.A.S. # — C.A.S. #:

III. TANK CONSTRUCTION — MARK ONE ITEM ONLY IN BOX A, B, C, & D

A. TYPE OF SYSTEM
- [ ] 1 DOUBLE WALLED
- [x] 2 SINGLE WALLED
- [ ] 3 SINGLE WALLED WITH EXTERIOR LINER
- [ ] 4 SECONDARY CONTAINMENT
- [ ] 95 UNKNOWN
- [ ] 99 OTHER

B. TANK MATERIAL
- [ ] 1 STEEL/IRON
- [ ] 2 STAINLESS STEEL
- [x] 3 FIBERGLASS
- [ ] 4 STEEL CLAD W/FIBERGLASS REINFORCED PLASTIC
- [ ] 5 CONCRETE
- [ ] 6 POLYVINYL CHLORIDE
- [ ] 7 ALUMINUM
- [ ] 8 100% METHANOL COMPATIBLE FRP
- [ ] 9 BRONZE
- [ ] 10 GALVANIZED STEEL
- [ ] 95 UNKNOWN
- [ ] 99 OTHER

C. INTERIOR LINING
- [ ] 1 RUBBER LINED
- [ ] 2 ALKYD LINING
- [ ] 3 EPOXY LINING
- [ ] 4 PHENOLIC LINING
- [x] 5 GLASS LINING
- [ ] 6 UNLINED
- [ ] 95 UNKNOWN
- [ ] IS LINING MATERIAL COMPATIBLE WITH 100% METHANOL? [ ] YES [ ] NO
- [ ] 99 OTHER

D. CORROSION PROTECTION
- [ ] 1 POLYETHLENE WRAP
- [ ] 2 TAR OR ASPHALT
- [ ] 3 VINYL WRAP
- [x] 4 FIBERGLASS REINFORCED PLASTIC
- [ ] 5 CATHODIC PROTECTION
- [ ] 91 NONE
- [ ] 95 UNKNOWN
- [ ] 99 OTHER

IV. PIPING INFORMATION — CIRCLE **A** IF ABOVE GROUND, **U** IF UNDERGROUND, **BOTH IF APPLICABLE**

A. SYSTEM TYPE	A U 1 SUCTION	A (U) 2 PRESSURE	A U 3 GRAVITY	A U 91 NONE	A U 95 UNKNOWN	A U 99 OTHER
B. CONSTRUCTION	A (U) 1 SINGLE WALLED	A U 2 DOUBLE WALLED	A U 3 LINED TRENCH	A U 91 NONE	A U 95 UNKNOWN	A U 99 OTHER
C. MATERIAL	A U 1 STEEL/IRON	A U 2 STAINLESS STEEL	A U 3 POLYVINYL CHLORIDE (PVC)	A U 4 FIBERGLASS PIPE	A U 91 NONE	
	A U 5 ALUMINUM	A U 6 CONCRETE	A U 7 STEEL CLAD W/FRP	A U 8 100% METHANOL COMPATIBLE FRP		
	A (U) 9 GALVANIZED STEEL	A U 95 UNKNOWN	A U 99 OTHER			

V. LEAK DETECTION SYSTEM — CIRCLE **P** FOR PRIMARY, OR **S** FOR SECONDARY, **A PRIMARY LEAK DETECTION SYSTEM MUST BE CIRCLED.**

P S 1 VISUAL CHECK	P (S) 2 INVENTORY RECONCILIATION	P S 3 VADOSE WELLS	(P) S 4 ELECTRONIC MONITOR	P S 5 GROUND WATER MONITORING WELLS
P S 6 PRECISION TESTING	P S 7 PRESSURE TESTING	P S 91 NONE	P S 95 UNKNOWN	P S 99 OTHER

VI. INFORMATION ON TANK PERMANENTLY CLOSED IN PLACE

1. ESTIMATED DATE LAST USED (MO/YR)	2. ESTIMATED QUANTITY OF SUBSTANCE REMAINING IN GALLONS	3. WAS TANK FILLED WITH INERT MATERIAL? [ ] YES [ ] NO

THIS FORM HAS BEEN COMPLETED UNDER PENALTY OF PERJURY, AND TO THE BEST OF MY KNOWLEDGE, IS TRUE AND CORRECT.

APPLICANT'S NAME (PRINTED & SIGNATURE)	DATE
Richard Buchner	9/1/90

LOCAL AGENCY USE ONLY

COUNTY #	JURISDICTION #	AGENCY #	FACILITY ID #	TANK ID #

CURRENT LOCAL AGENCY FACILITY ID #	APPROVED BY NAME	PHONE # WITH AREA CODE

PERMIT NUMBER	PERMIT APPROVAL DATE	PERMIT EXPIRATION DATE

CHECK #	PERMIT AMOUNT	SURCHARGE AMT.	FEE CODE	RECEIPT #	BY:

FORM B (6-29-88) **THIS FORM MUST BE ACCOMPANIED BY A FACILITY/SITE APPLICATION, FORM 'A', UNLESS A CURRENT FORM 'A' HAS BEEN FILED**

1 DATA PROCESSING COPY **2 LOCAL AGENCY COPY** **3 FILE COPY**

UNL Area

STATE OF CALIFORNIA — WATER RESOURCES CONTROL BOARD

FORM 'B': TANK

UNDERGROUND STORAGE TANK PROGRAM
TANK PERMIT APPLICATION INFORMATION

COMPLETE A SEPARATE FORM WITH THE FOLLOWING INFORMATION FOR EACH TANK.

MARK ONLY ONE ITEM

- [x] 1 NEW PERMIT
- [ ] 2 INTERIM PERMIT
- [ ] 3 RENEWAL PERMIT
- [ ] 4 AMENDED PERMIT
- [ ] 5 CHANGE OF INFORMATION
- [ ] 6 TEMPORARY TANK CLOSURE
- [ ] 7 PERMANENTLY CLOSED TANK
- [ ] 8 TANK REMOVED

FACILITY/SITE NAME WHERE TANK IS INSTALLED: STATE GAS — **FARM TANK - YES** [ ] **NO** [x]

I. TANK DESCRIPTION — COMPLETE ALL ITEMS - IF UNKNOWN — SO SPECIFY

A. OWNERS TANK ID # 3	B. MANUFACTURED BY: UNKNOWN
C. YEAR INSTALLED UNKNOWN	D. TANK CAPACITY IN GALLONS: 10,000

II. TANK CONTENTS — IF (A.1), IS MARKED, COMPLETE ITEM C. IF (A.1), IS NOT MARKED, COMPLETE ITEM D.

A.
- [x] 1 MOTOR VEHICLE FUEL
- [ ] 2 PETROLEUM
- [ ] 3 CHEMICAL PRODUCT
- [ ] 4 OIL
- [ ] 5 HAZARDOUS
- [ ] 80 EMPTY
- [ ] 95 UNKNOWN

B.
- [x] 1 PRODUCT
- [ ] 2 WASTE

C.
- [x] 1 UNLEADED
- [ ] 2 LEADED
- [ ] 3 DIESEL
- [ ] 4 GASAHOL
- [ ] 5 JET FUEL
- [ ] 6 AVIATION GAS
- [ ] 7 METHANOL
- [ ] 99 OTHER (DESCRIBE IN ITEM D, BELOW)

D. IF NOT MOTOR VEHICLE FUEL, ENTER NAME OF HAZARDOUS SUBSTANCE STORED & C.A.S. # — C.A.S. #:

III. TANK CONSTRUCTION — MARK ONE ITEM ONLY IN BOX A, B, C, & D

A. TYPE OF SYSTEM
- [ ] 1 DOUBLE WALLED
- [x] 2 SINGLE WALLED
- [ ] 3 SINGLE WALLED WITH EXTERIOR LINER
- [ ] 4 SECONDARY CONTAINMENT
- [ ] 95 UNKNOWN
- [ ] 99 OTHER

B. TANK MATERIAL
- [ ] 1 STEEL/IRON
- [ ] 2 STAINLESS STEEL
- [x] 3 FIBERGLASS
- [ ] 4 STEEL CLAD W/FIBERGLASS REINFORCED PLASTIC
- [ ] 5 CONCRETE
- [ ] 6 POLYVINYL CHLORIDE
- [ ] 7 ALUMINUM
- [ ] 8 100% METHANOL COMPATIBLE FRP
- [ ] 9 BRONZE
- [ ] 10 GALVANIZED STEEL
- [ ] 95 UNKNOWN
- [ ] 99 OTHER

C. INTERIOR LINING
- [ ] 1 RUBBER LINED
- [ ] 2 ALKYD LINING
- [ ] 3 EPOXY LINING
- [ ] 4 PHENOLIC LINING
- [x] 5 GLASS LINING
- [ ] 6 UNLINED
- [ ] 95 UNKNOWN
- [ ] IS LINING MATERIAL COMPATIBLE WITH 100% METHANOL? [ ] YES [ ] NO
- [ ] 99 OTHER

D. CORROSION PROTECTION
- [ ] 1 POLYETHLENE WRAP
- [ ] 2 TAR OR ASPHALT
- [ ] 3 VINYL WRAP
- [x] 4 FIBERGLASS REINFORCED PLASTIC
- [ ] 5 CATHODIC PROTECTION
- [ ] 91 NONE
- [ ] 95 UNKNOWN
- [ ] 99 OTHER

IV. PIPING INFORMATION — CIRCLE A IF ABOVE GROUND, U IF UNDERGROUND, BOTH IF APPLICABLE

A. SYSTEM TYPE	A U 1 SUCTION	A (U) 2 PRESSURE	A U 3 GRAVITY	A U 91 NONE	A U 95 UNKNOWN	A U 99 OTHER
B. CONSTRUCTION	A (U) 1 SINGLE WALLED	A U 2 DOUBLE WALLED	A U 3 LINED TRENCH	A U 91 NONE	A U 95 UNKNOWN	A U 99 OTHER
C. MATERIAL	A U 1 STEEL/IRON	A U 2 STAINLESS STEEL	A U 3 POLYVINYL CHLORIDE (PVC)	A U 4 FIBERGLASS PIPE	A U 91 NONE	
	A U 5 ALUMINUM	A U 6 CONCRETE	A U 7 STEEL CLAD W/FRP	A U 8 100% METHANOL COMPATIBLE FRP		
	A (U) 9 GALVANIZED STEEL	A U 95 UNKNOWN	A U 99 OTHER			

V. LEAK DETECTION SYSTEM — CIRCLE P FOR PRIMARY, OR S FOR SECONDARY, A PRIMARY LEAK DETECTION SYSTEM MUST BE CIRCLED.

P S 1 VISUAL CHECK — P (S) 2 INVENTORY RECONCILIATION — P S 3 VADOSE WELLS — (P) S 4 ELECTRONIC MONITOR — P S 5 GROUND WATER MONITORING WELLS
P S 6 PRECISION TESTING — P S 7 PRESSURE TESTING — P S 91 NONE — P S 95 UNKNOWN — P S 99 OTHER

VI. INFORMATION ON TANK PERMANENTLY CLOSED IN PLACE

1. ESTIMATED DATE LAST USED (MO/YR)	2. ESTIMATED QUANTITY OF SUBSTANCE REMAINING IN GALLONS	3. WAS TANK FILLED WITH INERT MATERIAL? [ ] YES [ ] NO

THIS FORM HAS BEEN COMPLETED UNDER PENALTY OF PERJURY, AND TO THE BEST OF MY KNOWLEDGE, IS TRUE AND CORRECT.

APPLICANT'S NAME (PRINTED & SIGNATURE)	DATE
Richard Gardner	9/1/90

LOCAL AGENCY USE ONLY

COUNTY #	JURISDICTION #	AGENCY #	FACILITY ID #	TANK ID #

CURRENT LOCAL AGENCY FACILITY ID #	APPROVED BY NAME	PHONE # WITH AREA CODE

PERMIT NUMBER	PERMIT APPROVAL DATE	PERMIT EXPIRATION DATE

CHECK #	PERMIT AMOUNT	SURCHARGE AMT.	FEE CODE	RECEIPT #	BY:

FORM B (6-29-88) **THIS FORM MUST BE ACCOMPANIED BY A FACILITY/SITE APPLICATION, FORM 'A', UNLESS A CURRENT FORM 'A' HAS BEEN FILED**

1 DATA PROCESSING COPY **2 LOCAL AGENCY COPY** **3 FILE COPY**

PERMIT

SANTA CLARA FIRE DEPARTMENT

Address: 841 Lawrence Expressway Plan Check # P88-187

Owner: GAS AND STOP Station # 7

Date: 4-11-88 Fee $ 100.00

Date of Event: _____ Check # 2881

Permission is hereby granted to install the following fire protection equipment or perform the following activity:

PERMIT VOID IF UNSIGNED

	FIRE PROTECTION EQUIPMENT / ACTIVITY		DATE	FINALED BY
( )	**AUTOMATIC FIRE SPRINKLERS: UNDERGROUND**	(To comply with NFPA #24)		
( )	**AUTOMATIC FIRE SPRINKLERS: OVERHEAD**	(To comply with NFPA #13)		
( )	**BONFIRE:**	(To comply with UFC)		
( )	**FIRE ALARM:**	(To comply with NFPA/Title 24, CAC)		
( )	**FIREWORKS DISPLAY:**	(To comply with UFC)		
( )	**FUMIGATION:**	(To comply with UFC)		
( )	**HALON:**	(To comply with NFPA #12A,B)		
( )	**HOOD AND DUCT:**	(To comply with NFPA #96)		
( )	**MEDICAL GAS:**	(To comply with NFPA #56F)		
( )	**STANDPIPE:**	(To comply with NFPA #14)		
(X)	**TANK:** (X) **REMOVAL** ( ) **INSTALLATION** Remove one 500 waste oil tank	(To comply with UFC)	5-10-88	Thompson
( )	**TENT:**	(To comply with UFC)		
( )				

Applicant: ENVIRONMENTAL TECHNOLOGY Phone No.: 723-3837

Address: 4606 Meridian Ave. Suite E Person Responsible: Mary Kay Burgess

City: San Jose, CA 95124

WHITE-Original CANARY-Office Copy

PINK-Building Inspection Copy GOLD-Accounting Copy

FP-296

Environmental Technology

260 Cristich Lane
Campbell, CA 95008 (408) 559-1220



May 10, 1988

RECEIVED
MAY 11 1988
S.C.F.D.

Mr. Gale Thompson
City of Santa Clara Fire Department
777 Benton Street
Santa Clara, CA 95050

Subject: UNDERGROUND TANK CLOSURE
841 Lawrence Expressway
Santa Clara, California

Dear Mr. Thompson;

Enclosed are the chemical analysis results of the soils sample collected from the tank excavation/closure at 841 Lawrence Expressway, Santa Clara, California. As we had discussed on the telephone (May 10, 1988), the results of the soils sample indicate that the levels of volatile organic compounds (VOC) and total oil and grease (TOG) are below the action levels of the Regional Water Quality Control Board (RWQCB). As we also had discussed, E.T. intends to resurface the tank excavation on May 11 or May 12, 1988. It is my understanding that we have your permission to proceed to resurface the excavation.

If you have any questions or concerns, please call myself or Mr. Stuart Solomon at (408) 559-1220. We thank you for your cooperation in this matter. A formal closure report will soon be forwarded to the land owner.

Truly yours,

ENVIRONMENTAL TECHNOLOGY

Michael A. Princevalle

Enclosures: Laboratory Results and Site Map

MP/mp

GT Environmental Laboratories
A division of Groundwater Technology, Inc.

Western Region
4080-C Pike Lane, Concord, CA 94520
(415) 685-7852
(800) 544-3422 *from inside California*
(800) 423-7143 *from outside California*

05/04/88 am Page 1 of 1

PROJECT MGR: Michael Princevalle
ENVIRONMENTAL TECHNOLOGY
260 Cristich Lane
Campbell, CA 95008
PROJECT #:SFB-0123-106
SAMPLED: 04/27/88 BY: M. Princevalle
RECEIVED: 04/28/88 BY: J. Floro
ANALYZED: 05/03/88 BY: T. Alusi
MATRIX: Soil R. Bly
UNITS: mg/kg (ppm)
ET Project Name: J. T. Petroleum

TEST RESULTS

PARAMETER	MDL	LAB # I.D.#	21782C 1		
Total Oil and Grease	3		<3		

RECEIVED
MAY 11 1988
S.C.F.D.

MDL = Method Detection Limit.
METHOD:
TOG = EPA 413.2

SAFY KHALIFA, Ph.D., Director

GT Environmental Laboratories
A division of Groundwater Technology, Inc.

Western Region
4080-C Pike Lane, Concord, CA 94520
(415) 685-7852
(800) 544-3422 *from inside California*
(800) 423-7143 *from outside California*

05/09/88 rw
PROJECT MGR: Michael Princevalle
ENVIRONMENTAL TECHNOLOGY
260 Cristich Lane
Campbell, CA 95008
PROJECT #:SFB-0123-104

SAMPLED: 04/27/88 BY: M. Princevalle
RECEIVED: 04/29/88 BY: J. Floro
ANALYZED: 05/04/88 BY: L. Hinson
MATRIX: Soil
UNITS: ug/kg (ppb)
E.T. Project Name: J.T. Petroleum

V.O.A.
A TEST RESULTS

COMPOUNDS	MDL	LAB # I.D.#	21782A 1			
Chloromethane	10		<10			
Bromomethane	10		<10			
Vinyl Chloride	10		<10			
Chloroethane	10		<10			
Methylene Chloride	5		< 5			
Acetone	10		<10			
Carbon Disulfide	5		< 5			
1,1-Dichloroethene	5		< 5			
1,1-Dichloroethane	5		< 5			
Trans-1,2-Dichloroethene	5		< 5			
Chloroform	5		< 5			
1,2-Dichloroethane	5		< 5			
2-Butanone	10		<10			
1,1,1-Trichloroethane	5		< 5			
Carbon Tetrachloride	5		< 5			
Vinyl Acetate	10		<10			
Bromodichloromethane	5		< 5			
1,2-Dichloropropane	5		< 5			
cis-1,3-Dichloropropene	5		< 5			
Trichloroethene	5		< 5			
Dibromochloromethane	5		< 5			
1,1,2-Trichlorethane	5		< 5			
Benzene	5		40			
Trans-1,3-Dichloropropene	5		< 5			
2-Chloroethylvinylether	10		<10			
Bromoform	5		< 5			
4-Methyl-2-Pentanone	10		<10			
2-Hexanone	10		<10			
Tetrachloroethene	5		< 5			
1,1,2,2-Tetrachloroethane	5		< 5			
Toluene	5		20			
Chlorobenzene	5		< 5			
Ethylbenzene	5		< 5			

RECEIVED
MAY 11 1988
S.C.F.D.

GT Environmental Laboratories
A division of Groundwater Technology, Inc.

Western Region
4080-C Pike Lane, Concord, CA 94520
(415) 685-7852
(800) 544-3422 *from inside California*
(800) 423-7143 *from outside California*

Page one continued

PROJECT MGR: Michael Princevalle
PROJECT #:SFB-0123-104

B

MATRIX: Soil
UNITS: ug/kg (ppb)

COMPOUNDS	MDL	LAB # I.D.#	21782A 1			
Styrene	5		< 5			
1,2-Dichlorobenzene	5		< 5			
1,3-Dichlorobenzene	5		< 5			
1,4-Dichlorobenzene	5		< 5			
Total Xylenes	5		< 5			
Trichlorofluoromethane	5		< 5			
Dichlorodifluoromethane	5		< 5			

RECEIVED
MAY 11 1988
S.C.F.D.

MDL = Method Detection Limit; compound below this level would not be detected.
METHOD: EPA 8240

Safy Khalifa 5/8/7

SAFY KHALIFA, Ph.D., Director

K

PROJECT NO: SFB-0123-1106

PROJECT NAME: J.T. Petroleum

CHAIN OF CUSTODY PAGE 1 of 1

Environmental Technology

21782C

I.D. NO.	DATE	TIME	GRAB	COMP	NO. OF CONTAINERS	SAMPLE DESCRIPTION/LOCATION (Be sure to indicate on map) (Indicate: SOIL WATER DEPTH)	ANALYSIS REQUESTED
1	4-27-88		X			Soil 8½' - Center of tank	EPA 8240, High Boiling Point Hydrocarbons, Total oil & grease (503 E) 413.2 per Dave Whitmore 5/2/88

RECEIVED
MAY 11 1988
S.C.F.D.

REMARKS: Soils Looked & Smelled Clean

NAME OF GOV'T PERSON THAT WITNESSED SAMPLING: (Print Name) Gale Thompson

SAMPLER(S) SIGNATURE(S):

SITE MAP

Relinquished by:	Date	Time	Received by:	Date	Time
	4-27-88			4-28-88	8:00 AM
Relinquished by:	Date	Time	Received by:	Date	Time
	4-28-88	9:50 AM			
Relinquished by:	Date	Time	Received by laboratory:	Date	Time
				4/28	4:30

P. 01

P 88-187
Sta 7

CITY OF SANTA CLARA

CLOSURE PLAN FOR HAZARDOUS MATERIALS STORAGE TANKS

FIRE MARSHAL
777 BENTON ST.
SANTA CLARA, CA 95050
BY D. Valenti
DATE 4/19/88
984-3060
CITY OF SANTA CLARA

1. Facility Name: GAS AND STOP

   Address: 841 LAWRENCE EXPWY , SANTA CLARA

   Contact Person: Ken Carey

   Phone Number: 415 364-0274

2. Tank Closure Contractor: ENVIRONMENTAL TECHNOLOGY

   Street: 260 CRISTICH LANE ,

   City: CAMPBELL

   Contact Person: MARY-KAY BURGESS

   Phone Number: 559-1220

APPROVAL IS SUBJECT TO

- [x] State Laws & Regulations
- [x] ~~City Ordinances~~
- [ ] Approval of:
- [ ] ~~Letter dated:~~
- [x] Notations hereon
- [ ] ~~Field Inspections & Tests~~

NOTE: Fire Marshal does not check for structural requirements.

3. Name and phone number of firm who will take soil samples:

   ENVIRONMENTAL TECHNOLOGY 559-1220

4. Name and phone number of laboratory that will analyze samples (must be certified by State of California, Department of Health Services):

   GTE LABS 415 671-2381

SEE ATTACHED LIST

5. The Tank Closure Permit expires 180 days from the date of closure plan approval.

6. Name of tank hauler: H & H SHIP SERVICE

   Destination of tanks: 220 CHINA BASIN , SAN FRANCISCO

   Intended reuse or method of disposal: Tank will be rinsed and cut up for scrap metal

7. Tanks to be removed:

	Size	Tank Contents
Tank 1:	500 gal.	WASTE OIL
Tank 2:		
Tank 3:		
Tank 4:		
Tank 5:		

Ket

P88-187

Environmental Technology

260 Cristich Lane
Campbell, CA 95008 (408) 559-1220

May 18, 1988

Mr. Ken Carey
626 Jefferson # 7
Redwood City, California 94063

Subject: UNDERGROUND TANK REMOVAL
Gas and Stop
841 Lawrence Expressway
Santa Clara, California

Dear Mr. Carey;

On April 27, 1988, ENVIRONMENTAL TECHNOLOGY (E.T.), removed one underground waste oil storage tank from the subject property located at 841 Lawrence Expressway in Santa Clara, California (see Attachment 1). The scope of the work included: completion and submission of the Closure Plan for Hazardous Materials Storage Tanks as required by the Santa Clara Fire Department (see Attachment 2); providing for the excavation and removal of the tank; performing the inspection of the tank; the collection of the appropriate sample from the excavation created by the removal of the tank; providing for the proper disposal of the tank; backfilling the excavation created by the tank removal, and the resurfacing of the pad above the excavation. This letter summarizes the history of the tank, the procedures and the results of the inspection, subsurface sampling and laboratory testing.

Tank History and Contents

It is the understanding of E.T. that the age of the subject tank is not known, and that no known as-built plans exist. Prior to the excavation, the tank was reported to be made of metal, have a 500-gallon capacity, and that the tank formerly contained waste oil. On April 27, 1988, E.T. personnel observed less than 1 inch of liquid product in the tank prior to excavation.

Tank Removal: Field Observations

On April 27, 1988, the tank was exposed within an excavation in preparation for removal. During the excavation of the tank, E.T. personnel observed no free product, staining, or odor in the clay soil materials or sand backfill surrounding the tank. To inert the tank prior to removal, it was purged with approximately 25 pounds of dry ice. Mr. Gale Thompson, Deputy Fire Marshall for the City of Santa Clara Fire Department (SCFD) was present on-site to witness the removal of the tank.

Examination of the tank revealed that it looked to be of approximately 500-gallon capacity and made of metal. The tank generally appeared to be intact with no obvious holes. The piping associated with the tank also appeared to be intact with

no apparent holes. No evidence of contamination was observed in association with the piping.

The piping exposed in the excavation and the piping remaining under the grade surface was removed. The tank and piping was transported by a State-licensed hazardous waste hauler, H and H Ship Service, and delivered to their treatment, storage, and disposal facility, located in San Francisco, California (see Attachment 3).

There was no ground water encountered during the excavation.

Sampling and Laboratory Results

As per the instructions of Deputy Fire Marshal Thompson, on April 27, 1988, E.T. recovered one soils sample for laboratory analysis. Using a backhoe, the sample was recovered approximately one foot into the clay soil materials formerly under the center of the tank. The soils sample (designated as SS-1) was recovered from a depth of 102 inches below surface grade.

Immediately upon the excavation of the materials to the surface, a clean, brass 3-inch by 2-inch tube was inserted into the soil materials in the backhoe bucket. Immediately upon the recovery of the sample, the ends of the brass tube were sealed with aluminum foil, capped, secured with tape, then placed on ice for transport to GTEL Environmental Laboratories of Concord, California, for analysis. As requested by Deputy Fire Marshal Thompson, the laboratory analyses were to test for the presence of total oil and grease, total petroleum hydrocarbons (TPH) as high boiling point hydrocarbons, and volatile organic compounds (EPA method 8240).

There was no free ground water encountered during the sampling.

The results of the laboratory analyses are shown in Attachment 4 of this report. The results indicate that the levels of TPH as high boiling point hydrocarbons, volatile organic compounds, and total oil and grease are below the action levels of the Regional Water Quality Control Board (RWQCB).

On April 27, 1988, the excavation was backfilled with the approval of Deputy Fire Marshal Thompson for safey reasons. Clean, imported sand and excavated materials were used as the backfill material, then compacted with a machine tamper. On May 12, 1988, the pad above the excavation was resurfaced with concrete.

Job Name: KEN CAREY / LAWRENCE May 18, 1988

E.T. is pleased to have been of service to you on this project. We recommend that a copy of this report be sent to the City of Santa Clara Fire Department and the Regional Water Quality Control Board as soon as possible. If you have any questions, please feel free to give me a call at (408) 559-1220. Thank you.

Very truly yours,

ENVIRONMENTAL TECHNOLOGY

Mark Youngkin
Engineering Geologist

Stuart G. Solomon
Principal

SS/MY/my

Attachments:
1. Plate 1, Site Plan
2. City of Santa Clara Fire Department, Closure Plan for Hazardous Materials Storage Tanks
3. Hazardous Waste Manifest for Tank and Piping
4. Laboratory Results and Chain of Custody

P 88-127
Sta 7

CITY OF SANTA CLARA

CLOSURE PLAN FOR HAZARDOUS MATERIALS STORAGE TANKS

FIRE MARSHAL
777 BENTON ST.
SANTA CLARA, CA 95050
BY J. Valenti
DATE 4/19/88
984-3080
CITY OF SANTA CLARA

1. Facility Name: GAS AND STOP

   Address: 841 LAWRENCE EXPWY , SANTA CLARA

   Contact Person: Ken Carey

   Phone Number: 415 364-0274

2. Tank Closure Contractor: ENVIRONMENTAL TECHNOLOGY

   Street: 260 CRISTICH LANE

   City: CAMPBELL

   Contact Person: MARY-KAY BURGESS

   Phone Number: 559-1220

APPROVAL IS SUBJECT TO
- ☒ State Laws & Regulations
- ☒ City Ordinances
- ☐ Approval of: _____
- ☐ Letter dated: _____
- ☒ Notations hereon
- ☒ Field Inspections & Tests

NOTE: Fire Marshal does not check for structural requirements.

3. Name and phone number of firm who will take soil samples:

   ENVIRONMENTAL TECHNOLOGY 559-1220

4. Name and phone number of laboratory that will analyze samples (must be certified by State of California, Department of Health Services):

   GTE LABS 415 671-2381

5. The Tank Closure Permit expires 180 days from the date of closure plan approval.

6. Name of tank hauler: H & H SHIP SERVICE

   Destination of tanks: 220 CHINA BASIN , SAN FRANCISCO

   Intended reuse or method of disposal: Tank will be rinsed and cut up for scrap metal

7. Tanks to be removed:

	Size	Tank Contents
Tank 1:	500 gal.	WASTE OIL
Tank 2:		
Tank 3:		
Tank 4:		
Tank 5:		

PM 10 88 14:21 H&H SHIP SVC 415 543 TANK 120 P03

State of California—Health and Welfare Agency
Form Approved OMB No. 2050—0039 (Expires 9-30-88)
Please print or type. (Form designed for use on elite (12-pitch typewriter).

Department of Health Services
Toxic Substances Control Division
Sacramento, California

UNIFORM HAZARDOUS WASTE MANIFEST

1. Generator's US EPA ID No. CAC010010811 — Manifest Document No. 12511
2. Page 1 of 1 — Information in the shaded areas is not required by Federal law.

3. Generator's Name and Mailing Address
J.T. Petroleum
2444 Morepark Ave #112, San Jose, CA 95128
4. Generator's Phone (408) 292-8334

A. State Manifest Document Number: 8789132 1
B. State Generator's ID: Exempt
C. State Transporter's ID: 902442
D. Transporter's Phone: 415-543-4635
E. State Transporter's ID:
F. Transporter's Phone:
G. State Facility's ID: 318-1001-718
H. Facility's Phone: 415-543-4835

5. Transporter 1 Company Name: H&H SHIP SERV
6. US EPA ID Number: CAD010471116 18
7. Transporter 2 Company Name:
8. US EPA ID Number:
9. Designated Facility Name and Site Address: H&H SHIP SERVICE CO, 220 CHINA BASIN ST, SAN FRANCISCO CA 94107
10. US EPA ID Number: CAD010471116 18

11. US DOT Description (Including Proper Shipping Name, Hazard Class, and ID Number)	12. Containers No.	Type	13. Total Quantity	14. Unit Wt/Vol	Waste No.
a. 1 550 GAL OIL TANK	010	TP	01010211	G	State 512 / EPA/Other NA
b.					State / EPA/Other
c.					State / EPA/Other
d.					State / EPA/Other

J. Additional Descriptions for Materials Listed Above

K. Handling Codes for Wastes Listed Above: a. 01 b. c. d.

15. Special Handling Instructions and Additional Information

16. GENERATOR'S CERTIFICATION: I hereby declare that the contents of this consignment are fully and accurately described above by proper shipping name and are classified, packed, marked, and labeled, and are in all respects in proper condition for transport by highway according to applicable international and national government regulations.

If I am a large quantity generator, I certify that I have a program in place to reduce the volume and toxicity of waste generated to the degree I have determined to be economically practicable and that I have selected the practicable method of treatment, storage, or disposal currently available to me which minimizes the present and future threat to human health and the environment; OR, if I am a small quantity generator, I have made a good faith effort to minimize my waste generation and select the best waste management method that is available to me and that I can afford.

Printed/Typed Name	Signature	Month	Day	Year
Ken Carey	Ken Carey by Michael	10	12	88

17. Transporter 1 Acknowledgement of Receipt of Materials

Printed/Typed Name	Signature	Month	Day	Year
JAMES FRANK		10	12	88

18. Transporter 2 Acknowledgement of Receipt of Materials

Printed/Typed Name	Signature	Month	Day	Year

19. Discrepancy Indication Space

20. Facility Owner or Operator Certification of receipt of hazardous materials covered by this manifest except as noted in item 19.

Printed/Typed Name	Signature	Month	Day	Year
Cleveland Valley		10	12	88

GENERATOR
TRANSPORTER
FACILITY

IN CASE OF AN EMERGENCY OR SPILL, CALL THE NATIONAL RESPONSE CENTER 1-800-424-8802; WITHIN CALIFORNIA CALL 1-800-852-7550

TSD # 1109

DHS 8022 A (1/87)
EPA 8700—22
(Rev. 9-86) Previous editions are obsolete.

White: TSDF SENDS THIS COPY TO DOHS WITHIN 30 DAYS
To: P.O. Box 3000, Sacramento, CA 95812

INSTRUCTIONS ON THE BACK

H & H SHIP SERVICE COMPANY

W. J. HARRIS

220 CHINA BASIN, P.O. BOX 77363 · SAN FRANCISCO, CA 94107 · DAY AND NIGHT: 543-4835

CERTIFICATES OF DISPOSAL

May 2, 1988

H & H Ship Service Company certifies to ENVIRONMENTAL TECHNOLOGY that:

1. The storage tank(s), size(s) One (1) 550 Gals.

   removed from the KEN CAREY GAS & STOP

   facility at 841 Lawrence Expressway

   Santa Clara, CA

   were transported to H & H Ship Service Company, 220 China Basin Street, San Francisco, California 94107.

2. The following tank(s), H & H Job Number: 7709 have been steamed cleaned, cut with approximately 2' X 2' holes, rendered harmless and disposed of as scrap metal.

3. Disposal site: Levin Metals Corporation, Richmond, California

4. The foregoing method of destruction/disposal is suitable for the materials involved, and fully complies with all applicable regulatory and permit requirements.

5. Should you require further information, please contact (415) 543-4835.

Very Truly Yours,

Cleveland Valrey
Q.A. & Safety Coordinator

GT Environmental Laboratories
A division of Groundwater Technology, Inc.

Western Region
4080-C Pike Lane, Concord, CA 94520
(415) 685-7852
(800) 544-3422 *from inside California*
(800) 423-7143 *from outside California*

05/09/88 rw
PROJECT MGR: Michael Princevalle
ENVIRONMENTAL TECHNOLOGY
260 Cristich Lane
Campbell, CA 95008
PROJECT #:SFB-0123-104

SAMPLED: 04/27/88 BY: M. Princevalle
RECEIVED: 04/29/88 BY: J. Floro
ANALYZED: 05/04/88 BY: L. Hinson
MATRIX: Soil
UNITS: ug/kg (ppb)
E.T. Project Name: J.T. Petroleum

V.O.A.
A TEST RESULTS

COMPOUNDS	MDL	LAB # I.D.#	21782A 1			
Chloromethane	10		<10			
Bromomethane	10		<10			
Vinyl Chloride	10		<10			
Chloroethane	10		<10			
Methylene Chloride	5		< 5			
Acetone	10		<10			
Carbon Disulfide	5		< 5			
1,1-Dichloroethene	5		< 5			
1,1-Dichloroethane	5		< 5			
Trans-1,2-Dichloroethene	5		< 5			
Chloroform	5		< 5			
1,2-Dichloroethane	5		< 5			
2-Butanone	10		<10			
1,1,1-Trichloroethane	5		< 5			
Carbon Tetrachloride	5		< 5			
Vinyl Acetate	10		<10			
Bromodichloromethane	5		< 5			
1,2-Dichloropropane	5		< 5			
cis-1,3-Dichloropropene	5		< 5			
Trichloroethene	5		< 5			
Dibromochloromethane	5		< 5			
1,1,2-Trichlorethane	5		< 5			
Benzene	5		40			
Trans-1,3-Dichloropropene	5		< 5			
2-Chloroethylvinylether	10		<10			
Bromoform	5		< 5			
4-Methyl-2-Pentanone	10		<10			
2-Hexanone	10		<10			
Tetrachloroethene	5		< 5			
1,1,2,2-Tetrachloroethane	5		< 5			
Toluene	5		20			
Chlorobenzene	5		< 5			
Ethylbenzene	5		< 5			

GT Environmental Laboratories
A division of Groundwater Technology, Inc.

Western Region
4080-C Pike Lane, Concord, CA 94520
(415) 685-7852
(800) 544-3422 *from inside California*
(800) 423-7143 *from outside California*

Page one continued

PROJECT MGR: Michael Princevalle
PROJECT #:SFB-0123-104

B

MATRIX: Soil
UNITS: ug/kg (ppb)

COMPOUNDS	MDL	LAB # / I.D.#	21782A 1			
Styrene	5		< 5			
1,2-Dichlorobenzene	5		< 5			
1,3-Dichlorobenzene	5		< 5			
1,4-Dichlorobenzene	5		< 5			
Total Xylenes	5		< 5			
Trichlorofluoromethane	5		< 5			
Dichlorodifluoromethane	5		< 5			

MDL = Method Detection Limit; compound below this level would not be detected.
METHOD: EPA 8240

Safy Khalifa 18M7

SAFY KHALIFA, Ph.D., Director

GT Environmental Laboratories
A division of Groundwater Technology, Inc.

Western Region
4080-C Pike Lane, Concord, CA 94520
(415) 685-7852
(800) 544-3422 *from inside California*
(800) 423-7143 *from outside California*

PROJECT MGR: Michael Princevalle
ENVIRONMENTAL TECHNOLOGY
260 Cristich Lane
Campbell, CA 95008
PROJECT #:SFB-0123-105
E. T. Project: J. T. Petroleum

SAMPLED: 04/27/88 BY: M. Princevalle
RECEIVED: 04/29/88 BY: J. Floro
ANALYZED: 05/05/88 BY: P. Sra
MATRIX: Soil
UNITS: mg/kg

TEST RESULTS

PARAMETER	MDL	LAB # I.D.#	21782B 1				
Total Petroleum Hydrocarbons as Diesel	10		< 10				

MDL = Method Detection Limit.

METHOD:
Modified 8015
05/12/88 aa

Safy Khalifa 18M7

SAFY KHALIFA, Ph.D., Director

GT Environmental Laboratories
A division of Groundwater Technology, Inc.

Western Region
4080-C Pike Lane, Concord, CA 94520
(415) 685-7852
(800) 544-3422 *from inside California*
(800) 423-7143 *from outside California*

05/04/88 mn Page 1 of 1

PROJECT MGR: Michael Princevalle
ENVIRONMENTAL TECHNOLOGY
260 Cristich Lane
Campbell, CA 95008
PROJECT #:SFB-0123-106
SAMPLED: 04/27/88 BY: M. Princevalle
RECEIVED: 04/28/88 BY: J. Floro
ANALYZED: 05/03/88 BY: T. Alusi
MATRIX: Soil R. Bly
UNITS: mg/kg (ppm)
ET Project Name: J. T. Petroleum

TEST RESULTS

PARAMETER	MDL	LAB # I.D.#	21782C 1		
Total Oil and Grease	3		<3		

MDL = Method Detection Limit.
METHOD:
TOG = EPA 413.2

SAFY KHALIFA, Ph.D., Director

K

PROJECT NO: SFB-0123-1106

PROJECT NAME: J.T. Petroleum

CHAIN OF CUSTODY PAGE 1 of 1

Environmental Technology

21782C

I.D. NO.	DATE	TIME	GRAB	COMP	NO. OF CONTAINERS	SAMPLE DESCRIPTION/LOCATION (Be sure to indicate on map) (Indicate: SOIL WATER DEPTH)	ANALYSIS REQUESTED
1	4-27-88		X			Soil 8½' - Center of tank	EPA 8240, High Boiling Point Hydrocarbons, Total oil + grease (503E) 413.2 per Anne Whitman 5/2/88

REMARKS: Soils Looked & Smelled Clean

NAME OF GOV'T PERSON THAT WITNESSED SAMPLING: (Print Name) Gale Thompson

SAMPLER(S) SIGNATURE(S):

Relinquished by:	Date	Time	Received by:	Date	Time
	4-27-88			4-28-88	8:00 AM
Relinquished by:	Date	Time	Received by:	Date	Time
	4-28-88	5:30 AM			
Relinquished by:	Date	Time	Received by laboratory:	Date	Time
				4/28	4:30

SITE MAP

1

PERMIT

SANTA CLARA FIRE DEPARTMENT

Address: ~~814~~ Lawrence Expressway — Plan Check # P92-305

Owner: Vacant Gas Station — Station # 7

Date: 5/27/92 — Fee $ 300.00

Date of Event: — Check # 1212

Permission is hereby granted to install the following fire protection equipment or perform the following activity:

PERMIT VOID IF UNSIGNED

	FIRE PROTECTION EQUIPMENT / ACTIVITY		DATE	FINALED BY
( )	AUTOMATIC FIRE SPRINKLERS: UNDERGROUND	(To comply with NFPA #24)		
( )	AUTOMATIC FIRE SPRINKLERS: OVERHEAD	(To comply with NFPA #13)		
( )	BONFIRE:	(To comply with UFC)		
( )	FIRE ALARM:	(To comply with NFPA/Title 24, CAC)		
( )	FIREWORKS DISPLAY:	(To comply with UFC)		
( )	FUMIGATION:	(To comply with UFC)		
( )	HALON:	(To comply with NFPA #12A,B)		
( )	HOOD AND DUCT:	(To comply with NFPA #96)		
( )	MEDICAL GAS:	(To comply with NFPA #56F)		
( )	STANDPIPE:	(To comply with NFPA #14)		
XX	TANK: XX) REMOVAL ( ) INSTALLATION	(To comply with UFC)		
	3 10,000 gal. gasoline tanks		11-5-92	Thompson
( )	TENT:	(To comply with UFC)		
( )				



Applicant: GEN-TECH ENVIRONMENTAL — Phone No.: 408-559-1220

Address: 1936 Camden Ave., Ste. 1 — Person Responsible: David Guthridge

City: San Jose, CA 95124

WHITE-Original CANARY-Office Copy
PINK-Building Inspection Copy GOLD-Accounting Copy

FP-296

P92-305
7

CITY OF SANTA CLARA

CLOSURE PLAN FOR HAZARDOUS MATERIALS STORAGE TANKS

1. Facility Name: _____

   Address/Zip: 841 Lawrence Expressway Santa Cle. 95050

   Contact Person: _____

   Phone Number: _____

2. Tank Closure Contractor: Gen-Tech Environmental Inc.

   Street: 1936 Camden Avenue Suite 1

   City/Zip: San Jose 95124

   PM Contact Person: David Guthridge

   Phone Number: 408 559 1220

3. Name and phone number of firm who will take soil samples:

   Gen-Tech Environmental Inc. 408 559 1220

4. Name and phone number of laboratory that will analyze samples (must be certified by State of California, Department of Health Services) except particle size analysis:

   Chromalab Inc 510 831 1788

5. Name of tank hauler: H&H Environmental Inc.

   Destination of tanks: H&H Enviromental 220 China Basin San Francisco CA

   Intended reuse or method of disposal (if for reuse, give name and address of new owner and intended use): Tanks to be cut up for scrap metal.

RECEIVED
MAY 27 1992
S. C. F. D.

6. Tanks to be removed:

	Size (gallons)	Tank Contents
Tank 1:	10,000	unleaded gas
Tank 2:	10,000	unleaded gas
Tank 3:	10,000	leaded gas
Tank 4:		
Tank 5:		

PENDING FILE FOLLOW UP

Plan Check # P 92-305 **Facility Address:** 841 Lawrence Expw.
Permit Type: (3) Tank(s) Removal **Facility Name:** Gas Station ~~for Removal~~
Contractor: Gen Tech Environmental **Responsible Party:** _____
Contractor's Phone: 559-1220 **Responsponsible Party's Phone:** _____

DATE / INITIALS

6-11-92 Tanks removed soil samples taken. The tanks appeared to be in good condition. Thompson

8-17-92 Telephone call to Gen-tech Environmental 559-1220. STUART SOLOMON. Mr. Solomon stated the report should be completed by the end of this week (8/21/92). Thompson

c-4 8-21-92 spoke with David Guthridge he has soil report sample will fax monday

11-5-92 Report Reviewed by Larry Manetta. ~~Permit~~ Signed as completed this date.

FP203

INTEROFFICE MEMORANDUM
CITY OF SANTA CLARA

One Hundred Forty Years of Service
1852 - 1992

DATE: August 6, 1992

TO: Dave Pasquinelli, Building Official

FROM: Bill Gianatasio, Fire Marshal

SUBJECT: **841 Lawrence Expressway**

Most recently underground tanks have been removed from this site. In addition to the removal of the tanks, soil samples are taken as is our procedure. As of this date, we have not received any written reports on the condition of the site in relationship to hazardous materials concentration.

Most recently through project clearance I have reviewed plans which show an intent to build on the site. I would ask that you hold all permits until I have an opportunity to clear any activities relating to contamination.

If you have any questions on this matter, please call Larry Monette of the Chemical Division at extension 4109.

Bill Gianatasio
Fire Marshal

BG:jf

cc: Larry Monette, Chemical Division

THE CITY OF SANTA CLARA

CALIFORNIA

FIRE DEPT
777 BENTON STREET
SANTA CLARA, CA 95050
(408) 984-3059

October 15, 1991

ADMINISTRATIVE ORDER

Certified Mail

Mr. Andy Saberi
Sabek, Inc.
1045 Airport Blvd.
South San Francisco, CA 94080

RE: Underground Tanks, 841 Lawrence Expressway, Santa Clara

Dear Mr. Saberi:

In two previous communications, you were asked to remove the three underground fuel tanks located at the above site. As of this date, the tanks have not been removed.

Please remove the tanks prior to December 1, 1991. Failure to comply with this order may result in a citation being issued to you.

Sincerely,

SANTA CLARA FIRE DEPARTMENT
FIRE PREVENTION BUREAU

Bill Gianatasio
Fire Marshal

LM:BG:sbg

THE CITY OF SANTA CLARA

CALIFORNIA

FIRE DEPT.
777 BENTON STREET
SANTA CLARA, CA. 95050
(408) 984-3059

April 22, 1987

Sabek, Inc. — 415-588-3088
ATTN: Andy Saberi
841 Lawrence Expressway
Santa Clara, CA 95051

Dear Sir:

This letter concerns your underground tank(s) located at the above address in the City of Santa Clara. Our records show the tank is not presently being monitored for leaks as required per City of Santa Clara Ordinance No. 1557.

If you want to continue to use the tank, you must submit a monitoring plan outlining the appropriate monitoring alternative you wish to use. A list of the monitoring alternatives and a list of consultants who can assist you in preparing the plan and install a monitoring system are attached. The plan must be approved by the Fire Department prior to your implementation of it.

If the tank is not in use, it must be removed from the ground. A list of tank removal contractors is attached and a permit from the Fire Department is also required.

Please respond within 14 days with a statement of your intentions and a timetable for compliance with the Ordinance.

If I can be of any assistance to you in explaining the monitoring alternatives, tank removal procedures, or other related matters, please call me at 984-3084.

Sincerely,

SANTA CLARA FIRE DEPARTMENT

Larry Monette

Larry Monette, Ph.D.
Chemical Specialist

LM:sbg

Enclosures

cc: Fire Marshal

THE CITY OF SANTA CLARA

CALIFORNIA

June 5, 1990

FIRE DEPT.
777 BENTON STREET
SANTA CLARA, CA. 95050
(408) 984-3059

Mr. Andy Saberi
Sabek, Inc.
1045 Airport Blvd.
South San Francisco, CA 94080

RE: Underground Tanks
841 Lawrence Expressway
Santa Clara, CA

Dear Mr. Saberi:

Our records on this site do not include an approved underground tank monitoring plan as required per Section 80.104(f) of the Uniform Fire Code 1988 Edition as amended. The monitoring plan describes what methods are used for monitoring, the monitoring frequency, response action plan, and who is specifically responsible for monitoring the tanks. If the operator is not the owner, a written agreement must be submitted with the plan. The agreement states who is responsible for monitoring the tanks, including notifications should a leak be detected. Will you please submit a monitoring plan within 14 days. In addition, will you also submit all records for the past two years concerning maintenance, testing, and operation of the underground tank monitoring system.

If the above information is not provided, the underground tanks shall be considered abandoned and subject to removal.

Should you have any questions concerning the requested information, call Larry Monette at (408) 984-3084 or me at (408) 984-3060.

Sincerely yours,

SANTA CLARA FIRE DEPARTMENT
FIRE PREVENTION BUREAU

Bill Gianatasio
Fire Marshal

LM:sbg

THE CITY OF SANTA CLARA
CALIFORNIA

FIRE DEPT.
777 BENTON STREET
SANTA CLARA, CA. 95050
(408) 984-3059

May 29, 1991

Mr. Andy Saberi
Sabek, Inc.
1045 Airport Blvd.
South San Francisco, CA 94080

RE: Underground Tanks
841 Lawrence Expressway

Dear Mr. Saberi:

This letter concerns your underground tanks located at the above address in the City of Santa Clara. The tanks are permanently out of service and considered abandoned. City of Santa Clara Ordinance No. 1604 Amend. Sec. 80.301(b)3 requires abandoned underground tanks to be removed from the ground.

Removal of the tank requires a permit from the Fire Department. Attached you will find a "Liquid Storage Tank Removal Policy" that outlines the permit process.

Please respond within 14 days with a timetable for compliance with the ordinance.

If you have any specific questions concerning the tank removal process, direct them to Larry Monette at 984-3084. Otherwise, I can be reached at 984-3060.

Sincerely,

SANTA CLARA FIRE DEPARTMENT
FIRE PREVENTION BUREAU

Bill Gianatasio
Fire Marshal

LM:sbg

Enclosures: Tank Removal Policy
Forms A & B

THE CITY OF SANTA CLARA
CALIFORNIA

FIRE DEPT.
777 BENTON STREET
SANTA CLARA, CA. 95050
(408) 984-3059

July 26, 1991

Mr. Andy Saberi
Sabek, Inc.
1045 Airport Blvd.
South San Francisco, CA 94080

RE: 841 Lawrence Expressway, Santa Clara, CA

Dear Mr. Saberi:

This letter concerns your underground tank located at the above address in the City of Santa Clara. Our records show this tank has been abandoned and is no longer in use. City of Santa Clara Ordinance No. 1604 requires abandoned underground tanks to be removed from the ground.

Removal of the tank requires a permit from the Fire Department. Attached you will find a "Liquid Storage Tank Removal Policy" that outlines the permit process.

Please respond within 14 days with a timetable for compliance with the ordinance.

If you have specific questions concerning the tank removal process, please direct them to Larry Monette at 984-3084.

Sincerely,

SANTA CLARA FIRE DEPARTMENT
FIRE PREVENTION BUREAU

Bill Gianatasio
Bill Gianatasio
Fire Marshal

LM:BG:sbg

Enclosure: Tank Removal Policy

3	Vapor or Other Vadoze Zone Monitoring and	Daily/Weekly	Section 2646	This alternative shall not be used when first ground water is less than 100 feet deep and: 1. First ground water has actual or potential beneficial uses (municipal, domestic, industrial, or agricultural supply); or 2. First ground water is hydraulically connected to ground water which has or potentially has beneficial uses.
	Soils Testing and	One-Time	Section 2645	
	Tank Testing	Annual	Section 2643	
4	Ground Water and	Monthly	Section 2647	1. Use of this alternative shall be limited to the following situations: a. Perennial ground water is normally less than 30 feet deep, and b. The ground water being monitored does not have any actual or potential beneficial uses (municipal, domestic, agricultural, or industrial supply), and c. The ground water being monitored is not hydraulically connected to ground water which has any actual or potential beneficial uses (municipal, domestic, agricultural, industrial supply), and d. The monitoring well can be screened in the area 10 feet above the highest perennial ground water level and 20 feet below the lowest ground water level. 2. Minimum number of ground water monitoring wells--See Section 3a. of Alternative No. 2.
	Soils Testing	One-Time	Section 2645	
5	Inventory Reconciliation and	Daily	Section 2644	1. Must use approved meters for tank inputs and and withdrawals. 2. Inventory reconciliation which exceeds an allowable measurement error plus 0.15 percent of throughput at any time during a 30-day period shall require further investigation: Tank Size — Allowable Measurement Error <4000 — 25 gallons 4000 to <8000 — 50 gallons 8000 to <12000 — 75 gallons 12000 to <16,000 — 100 gallons ≥16000 — 125 gallons 3. Limited to motor vehicle fuels storage tanks.
	Tank Testing and	Annual	Section 2643	
	Pipeline Leak Detectors	Continuous		
6	Inventory Reconciliation and	~~Daily~~ Weekly/Monthly	Section 2644	1. Must use approved meters for tank inputs and withdrawals. 2. Inventory reconciliation which exceeds any of the following shall require further investigation: ~~a. Daily variation + 1%/1100 gallons~~ ~~b~~ a. ~~Weekly~~ 7-day variation -(+/-) 5 percent of throughput or 100 gallons whichever is greater but no greater than 350 gallons ~~c~~ b. Monthly variation - (+/-)0.5 percent of throughput no less than 100 gallons 3. Minimum number of ground water wells--See Alternative No.2. 4. Limited to motor vehicle fuels storage tanks.
	Tank Testing and	Annual	Section 2643	
	Pipeline Leak Detectors and	Continuous		
	Soils Testing and	One-Time	Section 2645	
	Vadose Monitoring and	Variable	Section 2646	
	Ground Water Monitoring	Variable	Section 2647	

4.2b

4.2c

UNDERGROUND TANK COMMUNICATION LOG

Facility Address: 841 LAWRENCE EXPR

Facility Name: _____

Date/Initials	Conversation – Comments
5/2/90 C-2	Call from Mr. SHAFQUAT SHAH 841 LAWRENCE Exp S.C. 95051 (408) 243-7540
	He is subletting service station from Andy Sabeni. Property owner is KEW CARRY. Mr. SHAW said he started sub lease 9 months ago and the tanks were tested by KEW CARRY. Two tanks passed and one failed. According to Tank Testing company the failure was due to piping not the Tanks. According to Mr SHAH the property owner has not fixed the leak. Nor has he reported it to anyone.
5/21/90 C-2	Called Andy Sabeni; out for day & left message for him to call me.
5/25/90 C-2	Called Andy again - left message again

C2LOG

THE CITY OF SANTA CLARA

CALIFORNIA

June 5, 1990

FIRE DEPT
777 BENTON STREET
SANTA CLARA, CA 95050
(408) 984-3059

Mr. Andy Saberi
Sabek, Inc.
1045 Airport Blvd.
South San Francisco, CA 94080

RE: Underground Tanks
841 Lawrence Expressway
Santa Clara, CA

Dear Mr. Saberi:

Our records on this site do not include an approved underground tank monitoring plan as required per Section 80.104(f) of the Uniform Fire Code 1988 Edition as amended. The monitoring plan describes what methods are used for monitoring, the monitoring frequency, response action plan, and who is specifically responsible for monitoring the tanks. If the operator is not the owner, a written agreement must be submitted with the plan. The agreement states who is responsible for monitoring the tanks, including notifications should a leak be detected. Will you please submit a monitoring plan within 14 days. In addition, will you also submit all records for the past two years concerning maintenance, testing, and operation of the underground tank monitoring system.

If the above information is not provided, the underground tanks shall be considered abandoned and subject to removal.

Should you have any questions concerning the requested information, call Larry Monette at (408) 984-3084 or me at (408) 984-3060.

Sincerely yours,

SANTA CLARA FIRE DEPARTMENT
FIRE PREVENTION BUREAU

Bill Gianatasio
Fire Marshal

LM:sbg

12763T001

STATE ID NUMBER 00000012763001

APPLICATION FOR PERMIT TO OPERATE UNDERGROUND STORAGE TANK

( ) 01 NEW PERMIT ( ) 05 RENEWED PERMIT ( ) 07 TANK CLOSED ( ) 09 DELETE FROM FILE (NO FEE)
( ) 02 CONDITIONAL PERMIT ( ) 06 AMENDED PERMIT ( ) 08 MINOR CHANGE (NO SURCHARGE)

I OWNER

NAME(CORPORATION,INDIVIDUAL OR PUBLIC AGENCY)	PUBLIC AGENCY ONLY
SABEK, INC.	( ) 01 FED ( ) 02 STATE ( ) 03 LOCAL

STREET ADDRESS	CITY	STATE	ZIP
1045 AIRPORT BLVD.	SO. SAN FRANCISCO	CA	94080

II FACILITY

FACILITY NAME	DEALER/FOREMAN/SUPERVISOR
SABEK, INC.	ANDY SABERI
STREET ADDRESS: 841 LAWRENCE EXPRESSWAY	NEAREST CROSS STREET
CITY: SANTA CLARA	COUNTY: SANTA CLARA — ZIP: 95051
MAILING ADDRESS: 841 LAWRENCE EXPRESSWAY	CITY: SANTA CLAR — STATE: CA — ZIP: 95051
PHONE W/AREA CODE: 408-296-9585	TYPE OF BUSINESS: (X) 01 GASOLINE STATION ( ) 02 OTHER

NUMBER OF CONTAINERS	RURAL AREAS ONLY :	TOWNSHIP	RANGE	SECTION
3				

III 24 HOUR EMERGENCY CONTACT PERSON

DAYS: NAME(LAST NAME FIRST) AND PHONE W/AREA CODE	NIGHTS: NAME(LAST NAME FIRST) AND PHONE W/AREA CODE
SABERI, ANDY 408-296-9585	SAME - -

COMPLETE THE FOLLOWING ON A SEPARATE FORM FOR EACH CONTAINER

IV DESCRIPTION

A. (X) 01 TANK ( ) 04 OTHER:	CONTAINER NUMBER 1
B. MANUFACTURER (IF APPROPRIATE): UNKNOWN — YEAR MFG:	C. YEAR INSTALLED (X) UNKNOWN
D. CONTAINER CAPACITY: 10000 GALLONS ( ) UNKNOWN	E. DOES THE CONTAINER STORE: ( ) 01 WASTE (X) 02 PRODUCT

F. DOES THE CONTAINER STORE MOTOR VEHICLE FUEL OR WASTE OIL ? (X) 01 YES ( ) 02 NO IF YES CHECK APPROPRIATE BOX(ES):
( ) 01 UNLEADED ( ) 02 REGULAR (X) 03 PREMIUM ( ) 04 DIESEL ( ) 05 WASTE OIL ( ) 06 OTHER

V CONTAINER CONSTRUCTION

A. THICKNESS OF PRIMARY CONTAINMENT: 1/4 ( ) GAUGE (X) INCHES ( ) CM ( ) UNKNOWN

B. ( ) 01 VAULTED (LOCATED IN AN UNDERGROUND VAULT) (X) 02 NON-VAULTED ( ) 03 UNKNOWN

C. ( ) 01 DOUBLE WALLED (X) 02 SINGLE WALLED ( ) 03 LINED

D. (X) 01 CARBON STEEL ( ) 02 STAINLESS STEEL ( ) 03 FIBERGLASS ( ) 04 POLYVINYL CHLORIDE ( ) 05 CONCRETE
( ) 06 ALUMINUM ( ) 07 STEEL CLAD ( ) 08 BRONZE ( ) 09 COMPOSITE ( ) 10 NON-METALLIC
( ) 12 UNKNOWN ( ) 13 OTHER:

CONTAINER CONSTRUCTION

E. ( ) 01 RUBBER LINED ( ) 02 ALKYD LINING ( ) 03 EPOXY LINING ( ) 04 PHENOLIC LINING ( ) 05 GLASS LINING
(X) 07 UNLINED ( ) 08 UNKNOWN ( ) 09 OTHER:

F. ( ) 01 POLYETHLENE WRAP (X) 02 VINYL WRAPPING ( ) 03 CATHODIC PROTECTION ( ) 04 UNKNOWN ( ) 05 NONE
( ) 06 TAR OR ASPHALT ( ) 09 OTHER:

VI PIPING

A. ABOVEGROUND PIPING: ( ) 01 DOUBLE-WALLED PIPE ( ) 02 CONCRETE-LINED TRENCH ( ) 03 GRAVITY
(CHECK APPROPRIATE BOX(ES) ( ) 04 PRESSURE ( ) 05 SUCTION ( ) 06 UNKNOWN ( ) 07 NONE

B. UNDERGROUND PIPING: ( ) 01 DOUBLE-WALLED PIPE ( ) 02 CONCRETE-LINED TRENCH ( ) 03 GRAVITY
(CHECK APPROPRIATE BOX(ES) (X) 04 PRESSURE ( ) 05 SUCTION ( ) 06 UNKNOWN ( ) 07 NONE

VII LEAK DETECTION

( ) 01 VISUAL (X) 02 STOCK INVENTORY ( ) 04 VAPOR SNIFF WELLS ( ) 05 SENSOR INSTRUMENT
( ) 06 GROUND WATER MONITORING WELLS (X) 07 PRESSURE TEST ( ) 09 NONE ( ) 10 OTHER:

VIII CHEMICAL COMPOSITION OF MATERIALS STORED IN UNDERGROUND CONTAINERS

IF YOU CHECKED YES TO IV-F YOU ARE NOT REQUIRED TO COMPLETE THIS SECTION

CURRENTLY STORED	PREVIOUSLY STORED	DELETE	CAS# (IF KNOWN)	CHEMICAL (DO NOT USE COMMERCIAL NAME)
( ) 01	( ) 02	( ) 03		
( ) 01	( ) 02	( ) 03		
( ) 01	( ) 02	( ) 03		
( ) 01	( ) 02	( ) 03		
( ) 01	( ) 02	( ) 03		
( ) 01	( ) 02	( ) 03		
( ) 01	( ) 02	( ) 03		
( ) 01	( ) 02	( ) 03		
( ) 01	( ) 02	( ) 03		
( ) 01	( ) 02	( ) 03		

* CHECK STATE BOARD CHEMICAL CODE LISTING FOR POSSIBLE SYNONYMS

IS CONTAINER LOCATED ON AN AGRICULTURAL FARM? ( ) 01 YES (X) 02 NO

THIS FORM HAS BEEN COMPLETED UNDER THE PENALTY OF PERJURY AND, TO THE BEST OF MY KNOWLEDGE, IS TRUE AND CORRECT.

PERSON FILING (SIGNATURE)	PHONE W/AREA CODE

FOR LOCAL AGENCY USE ONLY

ADMINISTRATING AGENCY	CITY CODE	COUNTY CODE

CONTACT PERSON	PHONE W/AREA CODE

DATE OF LAST INSPECTION	IN COMPLIANCE ( ) 01 YES ( ) 02 NO	PERMIT APPROVAL DATE	TRANSACTION DATE	LOCAL PERMIT ID #

841 Lawrence 5/21/90

1. Need permits for A + B completed
2. Need monitoring plan OK
   1) describes monitoring system - options used
   2) frequency of leak testing method (Red Jacket? Tidel?)
   3) maintain record for 3 yrs
   4) what to do if procedures - facility plan
      leak
      abnormal readings
3. Tank Test data - dr see Francis 5/26/90
4. Need Vapor Pipe/Leak - Vapor has been repaired

Environmental Technology
4606 Meridian Ave. Suite G
San Jose, CA. 95124 (408) 723-3837



Monitoring Plan for 841 Lawrence Expwy

1. List of tanks and size

   Tank #1 10,000 gallon single wall steel tank
   Tank #2 10,000 gallon single wall steel tank
   Tank #3 10,000 gallon single wall steel tank

2. Products stored in tanks

   Tank #1 Regular gasoline
   Tank #2 Unleaded gasoline
   Tank #3 Super Unleaded gasoline

3. Piping single wall steel with red jacket leak detectors

4. Monitoring system/Inventory reconcilation

   Tidel GTM Monitoring Panel and three level sensing probe installed in each tank.

5. Over spill Protectors

   15 gallon drain type OPW to be installed on each tank.

6. Precision test Annually-sent~~ed~~ copy of results to SCFD ~~Annually~~

7. Alarms audible High and Low products alarms

8. Procedure for reporting unauthorized releases will be the responsibility of the owner.. The responsible person is to be M Tauakol of JT Petroleum Phone #292-2889 2444 Moore Park Plaza Suite #112 San Jose,Ca 95128.

12763T003

STATE ID NUMBER 00000012763003

APPLICATION FOR PERMIT TO OPERATE UNDERGROUND STORAGE TANK

( ) 01 NEW PERMIT ( ) 05 RENEWED PERMIT ( ) 07 TANK CLOSED ( ) 09 DELETE FROM FILE (NO FEE)
( ) 02 CONDITIONAL PERMIT ( ) 06 AMENDED PERMIT ( ) 08 MINOR CHANGE (NO SURCHARGE)

I OWNER

NAME(CORPORATION,INDIVIDUAL OR PUBLIC AGENCY)	PUBLIC AGENCY ONLY
SABEK, INC.	( ) 01 FED ( ) 02 STATE ( ) 03 LOCAL

STREET ADDRESS	CITY	STATE	ZIP
1045 AIRPORT BLVD.	SO. SAN FRANCISCO	CA	94080

II FACILITY

FACILITY NAME	DEALER/FOREMAN/SUPERVISOR
SABEK, INC.	ANDY SABERI
STREET ADDRESS: 841 LAWRENCE EXPRESSWAY	NEAREST CROSS STREET
CITY: SANTA CLARA	COUNTY: SANTA CLARA — ZIP: 95051
MAILING ADDRESS: 841 LAWRENCE EXPRESSWAY	CITY: SANTA CLAR — STATE: CA — ZIP: 95051
PHONE W/AREA CODE: 408-296-9585	TYPE OF BUSINESS: (X) 01 GASOLINE STATION ( ) 02 OTHER

NUMBER OF CONTAINERS	RURAL AREAS ONLY :	TOWNSHIP	RANGE	SECTION
3				

III 24 HOUR EMERGENCY CONTACT PERSON

DAYS: NAME(LAST NAME FIRST) AND PHONE W/AREA CODE	NIGHTS: NAME(LAST NAME FIRST) AND PHONE W/AREA CODE
SABERI, ANDY 408-296-9585	SAME - -

COMPLETE THE FOLLOWING ON A SEPARATE FORM FOR EACH CONTAINER

IV DESCRIPTION

A. (X) 01 TANK ( ) 04 OTHER:	CONTAINER NUMBER 3
B. MANUFACTURER (IF APPROPRIATE): UNKNOWN — YEAR MFG:	C. YEAR INSTALLED (X) UNKNOWN
D. CONTAINER CAPACITY: 10000 GALLONS ( ) UNKNOWN	E. DOES THE CONTAINER STORE: ( ) 01 WASTE (X) 02 PRODUCT

F. DOES THE CONTAINER STORE MOTOR VEHICLE FUEL OR WASTE OIL ? (X) 01 YES ( ) 02 NO IF YES CHECK APPROPRIATE BOX(ES):
( ) 01 UNLEADED (X) 02 REGULAR ( ) 03 PREMIUM ( ) 04 DIESEL ( ) 05 WASTE OIL ( ) 06 OTHER

V CONTAINER CONSTRUCTION

A. THICKNESS OF PRIMARY CONTAINMENT: 1/4 ( ) GAUGE (X) INCHES ( ) CM ( ) UNKNOWN.

B. ( ) 01 VAULTED (LOCATED IN AN UNDERGROUND VAULT) (X) 02 NON-VAULTED ( ) 03 UNKNOWN

C. ( ) 01 DOUBLE WALLED (X) 02 SINGLE WALLED ( ) 03 LINED

D. (X) 01 CARBON STEEL ( ) 02 STAINLESS STEEL ( ) 03 FIBERGLASS ( ) 04 POLYVINYL CHLORIDE ( ) 05 CONCRETE
( ) 06 ALUMINUM ( ) 07 STEEL CLAD ( ) 08 BRONZE ( ) 09 COMPOSITE ( ) 10 NON-METALLIC
( ) 12 UNKNOWN ( ) 13 OTHER:

CONTAINER CONSTRUCTION

E. ( ) 01 RUBBER LINED ( ) 02 ALKYD LINING ( ) 03 EPOXY LINING ( ) 04 PHENOLIC LINING ( ) 05 GLASS LINING
(X) 07 UNLINED ( ) 08 UNKNOWN ( ) 09 OTHER:

F. ( ) 01 POLYETHLENE WRAP (X) 02 VINYL WRAPPING ( ) 03 CATHODIC PROTECTION ( ) 04 UNKNOWN ( ) 05 NONE
( ) 06 TAR OR ASPHALT ( ) 09 OTHER:

VI PIPING

A. ABOVEGROUND PIPING: ( ) 01 DOUBLE-WALLED PIPE ( ) 02 CONCRETE-LINED TRENCH ( ) 03 GRAVITY
(CHECK APPROPRIATE BOX(ES) ( ) 04 PRESSURE ( ) 05 SUCTION ( ) 06 UNKNOWN ( ) 07 NONE

B. UNDERGROUND PIPING: ( ) 01 DOUBLE-WALLED PIPE ( ) 02 CONCRETE-LINED TRENCH ( ) 03 GRAVITY
(CHECK APPROPRIATE BOX(ES) (X) 04 PRESSURE ( ) 05 SUCTION ( ) 06 UNKNOWN ( ) 07 NONE

VII LEAK DETECTION

( ) 01 VISUAL (X) 02 STOCK INVENTORY ( ) 04 VAPOR SNIFF WELLS ( ) 05 SENSOR INSTRUMENT
( ) 06 GROUND WATER MONITORING WELLS (X) 07 PRESSURE TEST ( ) 09 NONE ( ) 10 OTHER:

VIII CHEMICAL COMPOSITION OF MATERIALS STORED IN UNDERGROUND CONTAINERS

IF YOU CHECKED YES TO IV-F YOU ARE NOT REQUIRED TO COMPLETE THIS SECTION

CURRENTLY STORED	PREVIOUSLY STORED	DELETE	CAS# (IF KNOWN)	CHEMICAL (DO NOT USE COMMERCIAL NAME)
( ) 01	( ) 02	( ) 03		
( ) 01	( ) 02	( ) 03		
( ) 01	( ) 02	( ) 03		
( ) 01	( ) 02	( ) 03		
( ) 01	( ) 02	( ) 03		
( ) 01	( ) 02	( ) 03		
( ) 01	( ) 02	( ) 03		
( ) 01	( ) 02	( ) 03		
( ) 01	( ) 02	( ) 03		
( ) 01	( ) 02	( ) 03		

* CHECK STATE BOARD CHEMICAL CODE LISTING FOR POSSIBLE SYNONYMS

IS CONTAINER LOCATED ON AN AGRICULTURAL FARM? ( ) 01 YES (X) 02 NO

THIS FORM HAS BEEN COMPLETED UNDER THE PENALTY OF PERJURY AND, TO THE BEST OF MY KNOWLEDGE, IS TRUE AND CORRECT.

PERSON FILING (SIGNATURE)	PHONE W/AREA CODE

FOR LOCAL AGENCY USE ONLY

ADMINISTRATING AGENCY	CITY CODE	COUNTY CODE

CONTACT PERSON	PHONE W/AREA CODE

DATE OF LAST INSPECTION	IN COMPLIANCE ( ) 01 YES ( ) 02 NO	PERMIT APPROVAL DATE	TRANSACTION DATE	LOCAL PERMIT ID #

Report number: 914930 Date: 13 OCT 1991 Time: 11:40AM

Address: HOMESTEAD
Cross street LAWRENCE EXPRESSWAY

Response type: SERVICE
Units responding: E-3

Personnel status:

On-duty	Off-duty	Chiefs	Police	Volunteers
3	0	0	0	0

Personnel responding:
CAPT. P.MARKS
AD/E T.SIEGFRIED
F/F S.ARAUJO

Equipment.

Property damage.

Estimated value of property:	$	0
Estimated value of contents:	$	0
Estimated total loss:	$	0
Actual value of property:	$	0
Actual value of contents:	$	0
Actual total loss:	$	0

Discussion:

Report of E-3
ENGINE 3, WAS DISPATCHED CODE 2 (NO RED LIGHTS OR SIREN),TO THE ABOVE LOCATION TO CHECK ON A COMPLAIN OF OPEN FUEL TANKS AT AN ABANDON SERVICE STATION. UPON ARRIVAL, THIS ENGINE CO. FOUND THE ADDRESS TO BE 841 LAWRENCE EXP. IN CHECKING THE PROPERTY, WE FOUND WHAT APPEARED TO BE ALL THE FUEL TANK SURFACE LIDS MISSING. ONE TANK WAS MISSING THE TANK FILLER CAP. WE FOUND THE CAP AND PLACED IT ON THE TANK FILLER PIPE. HOWEVER THE LID WAS BROKEN, AND WOULD NOT FIT SECURE. NONE OF THE TANK FILL CAPS WERE LOCKED.

THIS INCIDENT WILL BE REPORTED TO THE SHIFT B/C AND THE HAZ MAT DIV.

WITH THE CAPS BACK ON THE FILL PIPES, ENGINE 3 CREW SECURED AND RETURNED TO QUARTERS.

10/15/91 Told M-1; he said he will take care of.

JM 1

Discussion (cont.).

End report By P.MARKS

12763T002

STATE ID NUMBER 00000012763002

APPLICATION FOR PERMIT TO OPERATE UNDERGROUND STORAGE TANK

( ) 01 NEW PERMIT ( ) 05 RENEWED PERMIT ( ) 07 TANK CLOSED ( ) 09 DELETE FROM FILE (NO FEE)
( ) 02 CONDITIONAL PERMIT ( ) 06 AMENDED PERMIT ( ) 08 MINOR CHANGE (NO SURCHARGE)

I OWNER

NAME(CORPORATION,INDIVIDUAL OR PUBLIC AGENCY)	PUBLIC AGENCY ONLY
SABEK, INC.	( ) 01 FED ( ) 02 STATE ( ) 03 LOCAL

STREET ADDRESS	CITY	STATE	ZIP
1045 AIRPORT BLVD.	SO. SAN FRANCISCO	CA	94080

II FACILITY

FACILITY NAME	DEALER/FOREMAN/SUPERVISOR
SABEK, INC.	ANDY SABERI
STREET ADDRESS: 841 LAWRENCE EXPRESSWAY	NEAREST CROSS STREET
CITY: SANTA CLARA	COUNTY: SANTA CLARA — ZIP: 95051
MAILING ADDRESS: 841 LAWRENCE EXPRESSWAY	CITY: SANTA CLAR — STATE: CA — ZIP: 95051
PHONE W/AREA CODE: 408-296-9585	TYPE OF BUSINESS: (X) 01 GASOLINE STATION ( ) 02 OTHER

NUMBER OF CONTAINERS	RURAL AREAS ONLY :	TOWNSHIP	RANGE	SECTION
3				

III 24 HOUR EMERGENCY CONTACT PERSON

DAYS: NAME(LAST NAME FIRST) AND PHONE W/AREA CODE	NIGHTS: NAME(LAST NAME FIRST) AND PHONE W/AREA CODE
SABERI, ANDY 408-296-9585	SAME

COMPLETE THE FOLLOWING ON A SEPARATE FORM FOR EACH CONTAINER

IV DESCRIPTION

A. (X) 01 TANK ( ) 04 OTHER:	CONTAINER NUMBER 2
B. MANUFACTURER (IF APPROPRIATE): UNKNOWN — YEAR MFG:	C. YEAR INSTALLED (X) UNKNOWN
D. CONTAINER CAPACITY: 10000 GALLONS ( ) UNKNOWN	E. DOES THE CONTAINER STORE: ( ) 01 WASTE (X) 02 PRODUCT

F. DOES THE CONTAINER STORE MOTOR VEHICLE FUEL OR WASTE OIL ? (X) 01 YES ( ) 02 NO IF YES CHECK APPROPRIATE BOX(ES):
(X) 01 UNLEADED ( ) 02 REGULAR ( ) 03 PREMIUM ( ) 04 DIESEL ( ) 05 WASTE OIL ( ) 06 OTHER

V CONTAINER CONSTRUCTION

A. THICKNESS OF PRIMARY CONTAINMENT: 1/4 ( ) GAUGE (X) INCHES ( ) CM ( ) UNKNOWN

B. ( ) 01 VAULTED (LOCATED IN AN UNDERGROUND VAULT) (X) 02 NON-VAULTED ( ) 03 UNKNOWN

C. ( ) 01 DOUBLE WALLED (X) 02 SINGLE WALLED ( ) 03 LINED

D. (X) 01 CARBON STEEL ( ) 02 STAINLESS STEEL ( ) 03 FIBERGLASS ( ) 04 POLYVINYL CHLORIDE ( ) 05 CONCRETE
( ) 06 ALUMINUM ( ) 07 STEEL CLAD ( ) 08 BRONZE ( ) 09 COMPOSITE ( ) 10 NON-METALLIC
( ) 12 UNKNOWN ( ) 13 OTHER:

CONTAINER CONSTRUCTION

E. ( ) 01 RUBBER LINED ( ) 02 ALKYD LINING ( ) 03 EPOXY LINING ( ) 04 PHENOLIC LINING ( ) 05 GLASS LINING
(X) 07 UNLINED ( ) 08 UNKNOWN ( ) 09 OTHER:

F. ( ) 01 POLYETHILENE WRAP (X) 02 VINYL WRAPPING ( ) 03 CATHODIC PROTECTION ( ) 04 UNKNOWN ( ) 05 NONE
( ) 06 TAR OR ASPHALT ( ) 09 OTHER:

VI PIPING

A. ABOVEGROUND PIPING: ( ) 01 DOUBLE-WALLED PIPE ( ) 02 CONCRETE-LINED TRENCH ( ) 03 GRAVITY
(CHECK APPROPRIATE BOX(ES) ( ) 04 PRESSURE ( ) 05 SUCTION ( ) 06 UNKNOWN ( ) 07 NONE

B. UNDERGROUND PIPING: ( ) 01 DOUBLE-WALLED PIPE ( ) 02 CONCRETE-LINED TRENCH ( ) 03 GRAVITY
(CHECK APPROPRIATE BOX(ES) (X) 04 PRESSURE ( ) 05 SUCTION ( ) 06 UNKNOWN ( ) 07 NONE

VII LEAK DETECTION

( ) 01 VISUAL (X) 02 STOCK INVENTORY ( ) 04 VAPOR SNIFF WELLS ( ) 05 SENSOR INSTRUMENT
( ) 06 GROUND WATER MONITORING WELLS (X) 07 PRESSURE TEST ( ) 09 NONE ( ) 10 OTHER:

VIII CHEMICAL COMPOSITION OF MATERIALS STORED IN UNDERGROUND CONTAINERS

IF YOU CHECKED YES TO IV-F YOU ARE NOT REQUIRED TO COMPLETE THIS SECTION

CURRENTLY STORED	PREVIOUSLY STORED	DELETE	CAS# (IF KNOWN)	CHEMICAL (DO NOT USE COMMERCIAL NAME)
( ) 01	( ) 02	( ) 03		
( ) 01	( ) 02	( ) 03		
( ) 01	( ) 02	( ) 03		
( ) 01	( ) 02	( ) 03		
( ) 01	( ) 02	( ) 03		
( ) 01	( ) 02	( ) 03		
( ) 01	( ) 02	( ) 03		
( ) 01	( ) 02	( ) 03		
( ) 01	( ) 02	( ) 03		
( ) 01	( ) 02	( ) 03		

* CHECK STATE BOARD CHEMICAL CODE LISTING FOR POSSIBLE SYNONYMS

IS CONTAINER LOCATED ON AN AGRICULTURAL FARM? ( ) 01 YES (X) 02 NO

THIS FORM HAS BEEN COMPLETED UNDER THE PENALTY OF PERJURY AND, TO THE BEST OF MY KNOWLEDGE, IS TRUE AND CORRECT.

PERSON FILING (SIGNATURE)	PHONE W/AREA CODE

FOR LOCAL AGENCY USE ONLY

ADMINISTRATING AGENCY	CITY CODE	COUNTY CODE

CONTACT PERSON	PHONE W/AREA CODE

DATE OF LAST INSPECTION	IN COMPLIANCE ( ) 01 YES ( ) 02 NO	PERMIT APPROVAL DATE	TRANSACTION DATE	LOCAL PERMIT ID #

Gen-Tech Environmental

1936 Camden Ave., Suite 1
San Jose, CA 95124
Contractor's Lic. #615869

Tel. (408) 559-1220 • Fax (408) 559-1228 • 1-800-499-1220

FAX COVER SHEET

LARRY to take a look at sample levels 5

DATE: 8-25-92

TO: Steve Silva

COMPANY: S.C.F.D.

Fax #: 408-241-3006

FROM: Dave Guthridge

RE: 841 Lawrence Expwy

NO. PAGES: 10

MESSAGE:

NEED
1) Manifest ↓
2) Map of org sample
3) soil, what happen to it ? (Treat on-Site)

CONFIDENTIALITY NOTICE

The document/s accompanying this telecopy transmission contain confidential information belonging to the sender which is legally privileged. The information is intended only for the use of the individual or entity named above in direct business dealings with Gen-Tech Environmental Inc..

If you are not the intended recipient, you are hereby notified that any disclosure, copying, distribution or the taking of any action in reliance on the contents of this telecopied information is strictly prohibited.

Distribution of this telecopied information by the recipient to any other party is also expressly forbidden except with written authorization from Gen-Tech Environmental Inc.

Steve Silva S.C.F.D. 408 241 3006

841 Lawrence Exp

CHROMALAB, INC.

Environmental Laboratory (1094)

5 DAYS TURNAROUND

June 19, 1992 ChromaLab File No.: 0692125

GEN-TECH ENVIRONMENTAL

Attn: Eric Lissol

RE: Twelve soil samples for Gasoline/BTEX and one soil sample for Oil & Grease analyses

Project Name: CAREY
Project Number: 9254
Date Sampled: June 11, 1992 Date Submitted: June 12, 1992
Date Extracted: June 17, 1992 Date Analyzed: June 17, 1992

RESULTS:

Sample I.D.	Gasoline (mg/Kg)	Benzene (µg/Kg)	Toluene (µg/Kg)	Ethyl Benzene (µg/Kg)	Total Xylenes (µg/Kg)	Oil & Grease (mg/Kg)
TANK A-N	2.8	N.D.	15	N.D.	4.9	----
TANK A-S	240	N.D.*	280	940	8900	----
TANK B-N	N.D.	N.D.	N.D.	N.D.	N.D.	----
TANK B-S	290	N.D.*	150	1100	10000	----
TANK C-N	N.D.	N.D.	N.D.	N.D.	N.D.	----
TANK C-S	N.D.	N.D.	N.D.	N.D.	N.D.	----
DISP #2	N.D.	N.D.	N.D.	N.D.	N.D.	----
DISP #3	N.D.	N.D.	N.D.	N.D.	N.D.	----
DISP #5	N.D.	N.D.	N.D.	N.D.	N.D.	----
DISP #6	N.D.	N.D.	N.D.	N.D.	N.D.	----
DISP #8	N.D.	N.D.	7.7	N.D.	34	----
DISP #9	N.D.	N.D.	N.D.	N.D.	N.D.	----
HYDROL-HOIST	----	----	----	----	----	N.D.
BLANK	N.D.	N.D.	N.D.	N.D.	N.D.	N.D.
SPIKE RECOVERY	86%	101%	104%	105%	103%	----
DUP. SPIKE RECOVERY	88%	97%	100%	102%	102%	----
DETECTION LIMIT	1.0	5.0	5.0	5.0	5.0	10
METHOD OF ANALYSIS	5030/8015	8020	8020	8020	8020	5520 E/F

*Detection limit = 100 µg/Kg due to dilution needed.

ChromaLab, Inc.

Yiu Tam
Analytical Chemist

Eric Tam
Laboratory Director

RECEIVED
JUN 25 1992
ANSWERED

2239 Omega Road, #1 • San Ramon, California 94583
510/831-1788 • Facsimile 510/831-8798

CHROMALAB, INC.

Environmental Laboratory (1094)

5 DAYS TURNAROUND

June 22, 1992

ChromaLab File No.: 0692125

GEN-TECH

Attn: Eric Lissol

RE: Thirteen soil samples for Lead analysis

Project Name: CAREY
Project Number: 9254
Date Sampled: June 11, 1992
Date Extracted: June 19, 1992
Date Submitted: June 12, 1992
Date Analyzed: June 19, 1992

RESULTS:

Sample I.D.	Lead (mg/Kg)
DISP #2	5.8
DISP #3	3.8
DISP #5	3.4
DISP #6	5.9
DISP #8	5.4
DISP #9	6.4
HYDROL-HOIST	6.2
TANK A-N	N.D.
TANK A-S	5.0
TANK B-N	3.2
TANK B-S	3.4
TANK C-N	N.D.
TANK C-S	3.5
BLANK	N.D.
SPIKE RECOVERY	96%
DUPLICATE SPIKE RECOVERY	88%
DETECTION LIMIT	2.5
METHOD OF ANALYSIS	7420

ChromaLab, Inc.

Refaat A. Mankarious
Inorganics Supervisor

Eric Tam
Laboratory Director

RECEIVED
JUN 25 1992
ANSWERED

2239 Omega Road, #1 • San Ramon, California 94583
510/831-1788 • Facsimile 510/831-8798

CHROMALAB, INC.

Environmental Laboratory (1094)

5 DAYS TURNAROUND

July 9, 1992

ChromaLab File # 0792061

Gen-Tech Environmental

Attn: Eric Lissol

Re: One rush sample for Oil & Grease analysis

Project Name: Carey
Project Number: 9254

Date Sampled: July 07, 1992
Date Extracted: July 09, 1992

Date Submitted: July 08, 1992
Date Analyzed: July 09, 1992

Results:

SAMPLE I.D.	OIL & GREASE (mg/kg)
EX-BOTTOM # 2	N.D.
BLANK	N.D.
DETECTION LIMIT	10
METHOD OF ANALYSIS	5520 E & F

ChromaLab, Inc.

Yiu Tam
Analytical Chemist

Eric Tam
Laboratory Director

RECEIVED
JUL 15 1992
ANSWERED

2239 Omega Road, #1 • San Ramon, California 94583
510/831-1788 • Facsimile 510/831-8798
Federal ID #68-0140157

841 Lawrence Exp
Samples after additional excavation

CHROMALAB, INC.

Environmental Laboratory (1094)

5 DAYS TURNAROUND

July 10, 1992 ChromaLab File No.: 0792061

GEN-TECH ENVIRONMENTAL

Attn: Eric Lissol

RE: Eight soil samples for Gas/BTEX analysis

Project Name: CAREY
Project Number: 9254
Date Sampled: July 7, 1992 Date Submitted: July 8, 1992
Date Analyzed: July 9, 1992

RESULTS:

Sample I.D.	Gasoline (mg/Kg)	Benzene (µg/Kg)	Toluene (µg/Kg)	Ethyl Benzene (µg/Kg)	Total Xylenes (µg/Kg)
EX-BOTTOM #1	3.3	7.9	N.D.	24	68
EX-BOTTOM #2	N.D.	N.D.	N.D.	N.D.	N.D.
EX-E	N.D.	N.D.	N.D.	N.D.	N.D.
EX-N	N.D.	N.D.	N.D.	N.D.	N.D.
EX-N #2	N.D.	N.D.	N.D.	N.D.	N.D.
EX-S	N.D.	N.D.	N.D.	N.D.	N.D.
EX-S #2	N.D.	N.D.	N.D.	N.D.	5.9
EX-W	N.D.	N.D.	N.D.	N.D.	N.D.
BLANK	N.D.	N.D.	N.D.	N.D.	N.D.
SPIKE RECOVERY	85%	89%	101%	99%	97%
DUP. SPIKE RECOVERY	----	88%	100%	98%	97%
DETECTION LIMIT	1.0	5.0	5.0	5.0	5.0
METHOD OF ANALYSIS	5030/8015	8020	8020	8020	8020

ChromaLab, Inc.

Mary Cappelli
Analytical Chemist

Eric Tam
Laboratory Director

RECEIVED
JUL 15 1992
ANSWERED

2239 Omega Road, #1 • San Ramon, California 94583
510/831-1788 • Facsimile 510/831-8798

841 LAWRENCE EXP

LOOM 7

G.-Tech Environmental

1936 Camden Ave., Suite 1
San Jose, CA 95124
(408) 559-1248

CHROMALAB FILE # 79206)
ORDER # 6976

Chain of Custody

DATE 7-7-92 PAGE 1 OF 1

PROJ. MGR ERIC LISSOT
COMPANY G.T.E.
ADDRESS 1936 CAMDEN AVE #1
SAN JOSE CA. 95124
SAMPLERS (SIGNATURE) (PHONE NO.) 408-559-1248

SAMPLE ID.	DATE	TIME	MATRIX	LAB ID.	TPH - Gasoline (EPA 5030, 8015)	TPH - Gasoline (5030, 8015) w/BTeX (EPA 602 8020)	TPH - Diesel (EPA 3510/3550, 8015)	PURGEABLE AROMATICS BTEX (EPA 602, 8020)	PURGEABLE HALOCARBONS (EPA 601, 8010)	VOLATILE ORGANICS (EPA 624, 8240, 524.2)	BASE/NEUTRALS, ACIDS (EPA 625/627, 8270, 525)	TOTAL OIL & GREASE (EPA 5520 E&F)	PESTICIDES/PCB (EPA 608, 8080)	PHENOLS (EPA 604, 8040)	TOTAL RECOVERABLE HYDROCARBONS (EPA 418.1)		METALS: Cd, Cr, Pb, Zn, Ni	CAM METALS (17)	PRIORITY POLLUTANT METALS (13)	EXTRACTION (TCLP, STLC)					NUMBER OF CONTAINERS
EX. - N	7-7-92	4:07	SOIL			✓																			1
EX. - S	"	1:50	"			✓																			1
EX. - W	"	1:44	"			✓																			1
EX. - E	"	4:00	"			✓																			1
EX - BOTTOM 1	"	4:16	"			✓																			1
EX - BOTTOM #2	"	4:25	"			✓						✓													1
EX-N #2	"	4:30	"			✓																			1
EX-S #2	"	4:40	"			✓																			1

RECEIVED JUL 15 1992 ANSWERED

PROJECT INFORMATION

PROJECT NAME: CAMDEN
PROJECT NUMBER: 9254
SHIPPING ID NO:
VIA:

SAMPLE RECEIPT

TOTAL NO. OF CONTAINERS	8
CHAIN OF CUSTODY SEALS	
RECD GOOD CONDITION/COLD	
CONFORMS TO RECORD	
LAB NO.	

SPECIAL INSTRUCTIONS/COMMENTS: 24 HR
SEE ATTACHED MAP FOR SAMPLE LOCATIONS

RELINQUISHED BY 1.	RELINQUISHED BY 2.	RELINQUISHED BY 3.
(SIGNATURE) (TIME)	(SIGNATURE) (TIME)	(SIGNATURE) (TIME)
ERIC LISSOT 1120		
(PRINTED NAME) (DATE)	(PRINTED NAME) (DATE)	(PRINTED NAME) (DATE)
G.T.E. 7-8-92		
(COMPANY)	(COMPANY)	(COMPANY)
RECEIVED BY 1.	**RECEIVED BY 2.**	**RECEIVED BY (LABORATORY) 3.**
(SIGNATURE) (TIME)	(SIGNATURE) (TIME)	(SIGNATURE) (TIME)
		SEAN HALSEY 1120
(PRINTED NAME) (DATE)	(PRINTED NAME) (DATE)	(PRINTED NAME) (DATE)
		CHROMALAB 7/9/92
(COMPANY)	(COMPANY)	

841 Lawrence Exp

G.-Tech Environmental

1936 Camden Ave., Suite 1
San Jose, CA 95124
(408) 559-1248

CHROMALAB FILE # 692125
ORDER # 6736

Chain of Custody

DATE 6-11-92 PAGE 1 OF 5

PROJ. MGR. ERIC LISSOZ
COMPANY G.T.E
ADDRESS 1936 CAMDEN AVE. #1
SAN JOSE CA. 95124
SAMPLERS (SIGNATURE) (PHONE NO.) 408 559-1248

SAMPLE ID.	DATE	TIME	MATRIX	LAB ID.	TPH - Gasoline (EPA 5030, 8015)	TPH - Gasoline (5030, 8015) w/BTeX (EPA 602,8020)	TPH - Diesel (EPA 3510/3550, 8015)	PURGEABLE AROMATICS BTEX (EPA 602, 8020)	PURGEABLE HALOCARBONS (EPA 601, 8010)	VOLATILE ORGANICS (EPA 624, 8240, 524.2)	BASE/NEUTRALS, ACIDS (EPA 625/627, 8270, 525)	TOTAL OIL & GREASE (EPA 5520 E&F)	PESTICIDES/PCB (EPA 608, 8080)	PHENOLS (EPA 604, 8040)	TOTAL RECOVERABLE HYDROCARBONS (EPA 418.1)	LEAD ONLY	METALS: Cd, Cr, Pb, Zn, Ni	CAM METALS (17)	PRIORITY POLLUTANT METALS (13)	EXTRACTION (TCLP, STLC)	NUMBER OF CONTAINERS
TANK (A) - N	6-11-92	2:45				X										X					1
TANK (A) - S	"	2:55 PM				X										X					1
TANK (B) - N	"	2:50				X										X					1
TANK (B) - S	"	1:30 PM	SS			X										X					1
TANK (C) - N	"	2:55				X										X					1
TANK (C) - S	"	1:40 PM				X										X					1

RECEIVED
JUN 25 1992
ANSWERED

PROJECT INFORMATION
PROJECT NAME: CAREM
PROJECT NUMBER: 9254
SHIPPING ID NO:
VIA:

SAMPLE RECEIPT
TOTAL NO. OF CONTAINERS: 6
CHAIN OF CUSTODY SEALS:
REC'D GOOD CONDITION/COLD:
CONFORMS TO RECORD:
LAB NO:

SPECIAL INSTRUCTIONS/COMMENTS:
* SAMPLE DEPTHS @ 13' FROM SURFACE
24" BELOW TANK BOTTOM(S)

RELINQUISHED BY 1.	RELINQUISHED BY 2.	RELINQUISHED BY 3.
(SIGNATURE) (TIME)	(SIGNATURE) (TIME)	(SIGNATURE) (TIME)
ERIC LISSOZ 12:00	6-12-92	
(PRINTED NAME) (DATE)	(PRINTED NAME) (DATE)	(PRINTED NAME) (DATE)
G.T.E 6-12-92	GTE 1:25	
(COMPANY)	(COMPANY)	(COMPANY)
RECEIVED BY 1.	RECEIVED BY 2.	RECEIVED BY (LABORATORY) 3.
(SIGNATURE) (TIME)	(SIGNATURE) (TIME)	(SIGNATURE) (TIME)
CHERYL TRUES 6-12-92		K. MOUETTE 13:25
(PRINTED NAME) (DATE)	(PRINTED NAME) (DATE)	(PRINTED NAME) (DATE)
GTE		CHROMALAB
(COMPANY)	(COMPANY)	(LAB)

AUG-25-92 TUE 16:54 G-Tech Environmental 001 P.09

Gti-Tech Environmental

1936 Camden Ave., Suite 1
San Jose, CA 95124
(408) 559-1248

692125

Chain of Custody

DATE 6-11-92 PAGE 2 OF 3

PROJ. MGR. ERIC LISSOZ
COMPANY E.T.E.
ADDRESS 1936 CAMPDEN AVE. #1
SAN JOSE CA. 95125
SAMPLERS (SIGNATURE) (PHONE NO.) 408 559-1248

RECEIVED JUN 25 1992 ANSWERED

ANALYSIS REPORT

SAMPLE ID.	DATE	TIME	MATRIX	LAB ID.	TPH - Gasoline (EPA 5030, 8015)	TPH - Gasoline (5030, 8015) w/BTeX (EPA 602, 8020)	TPH - Diesel (EPA 3510/3550, 8015)	PURGEABLE AROMATICS BTEX (EPA 602, 8020)	PURGEABLE HALOCARBONS (EPA 601, 8010)	VOLATILE ORGANICS (EPA 624, 8240, 524.2)	BASE/NEUTRALS, ACIDS (EPA 625/627, 8270, 525)	TOTAL OIL & GREASE (EPA 5520 E&F)	PESTICIDES/PCB (EPA 608, 8080)	PHENOLS (EPA 604, 8040)	TOTAL RECOVERABLE HYDROCARBONS (EPA 418.1)	LEAD ONLY	METALS: Cd, Cr, Pb, Zn, Ni	CAM METALS (17)	PRIORITY POLLUTANT METALS (13)	EXTRACTION (TCLP, STLC)				NUMBER OF CONTAINERS
[illegible] #7						X										X								
DISP. #2	"	2:15 PM				X										X								1
DISP. #3	"	2:10 PM				X										X								1
[illegible]																								
DISP. #5	"	2:20 PM				X										X								1
DISP #6	"	2:[illegible] PM				X										X								1
[illegible]																								
DISP. #8	"	2:25 PM				X										X								1
DISP. #9	"	1:51 PM	SS			X										X								1

PROJECT INFORMATION

PROJECT NAME: CAREY
PROJECT NUMBER: 9254
SHIPPING ID NO.
VIA

SAMPLE RECEIPT

TOTAL NO. OF CONTAINERS	6
CHAIN OF CUSTODY SEALS	
REC'D GOOD CONDITION/COLD	
CONFORMS TO RECORD	
LAB NO.	

SPECIAL INSTRUCTIONS/COMMENTS:
NOTE: SAMPLES TAKEN 1' BELOW PIPING

RELINQUISHED BY 1.	RELINQUISHED BY 2.	RELINQUISHED BY 3.
(SIGNATURE) (TIME)	(SIGNATURE) (TIME)	(SIGNATURE) (TIME)
ERIC LISSOZ 6-12-92	CHERYL TRILO 6-12-92	
(PRINTED NAME) (DATE)	(PRINTED NAME) (DATE)	(PRINTED NAME) (DATE)
G-T.E 12:00	GTE 1:25	
(COMPANY)	(COMPANY)	(COMPANY)
RECEIVED BY 1.	RECEIVED BY 2.	RECEIVED BY (LABORATORY) 3.
(SIGNATURE) (TIME)	(SIGNATURE) (TIME)	(SIGNATURE) (TIME)
CHERYL TRILO 1:10	CHERYL TRILO 6-12-92	F. MOUETTE 13:15
(PRINTED NAME) (DATE)	(PRINTED NAME) (DATE)	(PRINTED NAME) (DATE)
GTE		CHROMALAB
(COMPANY)	(COMPANY)	(LAB)

G-Tech Environmental

1936 Camden Ave., Suite 1
San Jose, CA 95124
(408) 559-1248

692125

Chain of Custody

DATE 6-11-92 PAGE 2 OF 5

PROJ MGR: CRIS LISSER
COMPANY: G.T.E.
ADDRESS: 1936 CAMDEN AVE. #1
SAN JOSE CA 95124
SAMPLERS (SIGNATURE): (PHONE NO.) 408-559-1254

SAMPLE ID.	DATE	TIME	MATRIX	LAB ID.	TPH - Gasoline (EPA 5030, 8015)	TPH - Gasoline (5030, 8015) w/BTeX (EPA 602,8020)	TPH - Diesel (EPA 3510/3550, 8015)	PURGEABLE AROMATICS BTEX (EPA 602, 8020)	PURGEABLE HALOCARBONS (EPA 601, 8010)	VOLATILE ORGANICS (EPA 624, 8240, 524.2)	BASE/NEUTRALS, ACIDS (EPA 625/627, 8270, 525)	TOTAL OIL & GREASE (EPA 5520 E&F)	PESTICIDES/PCB (EPA 608, 8080)	PHENOLS (EPA 604, 8040)	TOTAL RECOVERABLE HYDROCARBONS (EPA 418.1)		METALS: Cd, Cr, Pb, Zn, Ni	CAM METALS (17)	PRIORITY POLLUTANT METALS (13)	EXTRACTION (TCLP, STLC)					NUMBER OF CONTAINERS
HYDRAULIC HOIST	6-11-92	1:10 PM										X													1

RECEIVED
JUN 25 1992
ANSWERED

PROJECT INFORMATION

PROJECT NAME: CAREY
PROJECT NUMBER: 9254
SHIPPING ID NO:
VIA:

SAMPLE RECEIPT

TOTAL NO. OF CONTAINERS	1
CHAIN OF CUSTODY SEALS	
RECD GOOD CONDITION/COLD	
CONFORMS TO RECORD	
LAB NO	

SPECIAL INSTRUCTIONS/COMMENTS:
* HYDRAULIC HOIST @ 24" ↓ BELOW FORMER SURFACE

	1.	2.	3.
RELINQUISHED BY			
(SIGNATURE) (TIME)		CHERYL TRILLO 6-11-92	
(PRINTED NAME) (DATE)	CRIS LISSER 12:00	GTE 1:25	
(COMPANY)	G.T.E. 6-11-92		
RECEIVED BY	1.	2.	3.
(SIGNATURE) (TIME)	CHERYL TRILLO 6-11-92 1:10		KELLY LOVETT 6-12-92
(PRINTED NAME) (DATE)	GTE		J. LEWETTE 13:25
(COMPANY)			CHROMALAB
(LAB)			

AUG-25-92 TUE 16:57 Gen Tech Environmental 001 P.08

PERMIT

SANTA CLARA FIRE DEPARTMENT

841

Address: ~~814~~ Lawrence Expressway — Plan Check # P92-305

Owner: ~~Vacant Gas Station~~ — Station # 7

Date: 5/27/92 — Fee $ 300.00

Date of Event: — Check # 1212

Permission is hereby granted to install the following fire protection equipment or perform the following activity:

PERMIT VOID IF UNSIGNED

	FIRE PROTECTION EQUIPMENT / ACTIVITY		DATE	FINALED BY
( )	AUTOMATIC FIRE SPRINKLERS: UNDERGROUND	(To comply with NFPA #24)		
( )	AUTOMATIC FIRE SPRINKLERS: OVERHEAD	(To comply with NFPA #13)		
( )	BONFIRE:	(To comply with UFC)		
( )	FIRE ALARM:	(To comply with NFPA/Title 24, CAC)		
( )	FIREWORKS DISPLAY:	(To comply with UFC)		
( )	FUMIGATION:	(To comply with UFC)		
( )	HALON:	(To comply with NFPA #12A, B)		
( )	HOOD AND DUCT:	(To comply with NFPA #96)		
( )	MEDICAL GAS:	(To comply with NFPA #56F)		
( )	STANDPIPE:	(To comply with NFPA #14)		
XX	TANK: X) REMOVAL ( ) INSTALLATION	(To comply with UFC)		
	3 10,000 gal. gasoline tanks		11-5-92	Johnson
( )	TENT:	(To comply with UFC)		
( )				

Applicant: GEN-TECH ENVIRONMENTAL — Phone No.: 408-559-1220

Address: 1936 Camden Ave., Ste. 1 — Person Responsible: David Guthridge

City: San Jose, CA 95124

WHITE-Original CANARY-Office Copy
PINK-Building Inspection Copy GOLD-Accounting Copy

FP-296

Santa Clara Valley Water District

5750 ALMADEN EXPRESSWAY
SAN JOSE, CA 95118-3686
TELEPHONE (408) 265-2600
FACSIMILE (408) 266-0271

AN AFFIRMATIVE ACTION EMPLOYER

RECEIVED
APR 28 1993
S. C. F. D.

April 26, 1993

Mr. Ken Carey
626 Jefferson No. 7
Redwood City, CA 94063

Dear Mr. Carey:

Subject: Self-Directed Fuel Leak Investigation at Gas and Shop, 841 Lawrence Expressway, Santa Clara, CA

This letter responds to your letter dated March 23, 1993, as addressed to the Self-Directed Case Advisor of the Santa Clara Valley Water District.

The information provided in your letter was insufficient to qualify for case closure for the following reasons:

Concentrations of up to 270 ppm Total Petroleum Hydrocarbons as Gasoline have been detected in the soil beneath the former tanks. Overexcavation of contaminated soil was performed. However, the vertical extent of soil contamination was not defined to nondetectable concentrations.

In order for your site to be considered for closure, a thorough site history needs to be compiled. Generally, the following information is needed in order to initiate a case closure investigation:

1. Preliminary Site Assessment (determine if groundwater has been impacted)

2. Remedial Investigation (determine the extent of pollution in soil and groundwater to nondetectable concentrations)

3. Feasibility Study (evaluate different cleanup options)

4. Proposed corrective action

5. Implementation of corrective action

6. Verification monitoring

7. Effectiveness evaluation

Please conduct an investigation to delineate the extent of petroleum hydrocarbon contamination in soil and groundwater at the site. You are requested to provide a technical report documenting the activities and findings of the investigation by July 30, 1993. This request is made pursuant to the Regional Water Quality Control Board's authority under Section 13267 of the California Water Code.

recycled paper

Although we cannot at this time provide detailed review and oversight of your case, if you have any questions, please call the Camden Office, (408) 927-0710, extension 2627, to speak to the Self-Directed Case Advisor or leave a message.

Sincerely,

ORIGINAL SIGNED BY

Fuel Leaks Section
Groundwater Protection Division

cc: Mr. John West
Regional Water Quality Control Board
2101 Webster Street, Suite 500
Oakland, CA 94612

Larry Monette, Ph.D.
Santa Clara Fire Department
777 Benton Street
Santa Clara, CA 95050

DOUGLAS E. CAREY

ATTORNEY AT LAW
39159 Paseo Padre Parkway, Suite 203
Fremont, California 94538
(510) 797-6231

Admitted to practice
California 1977
Virginia 1978

(510) 797-6363 (facsimile)
(510) 417-4418 (voice mail)

RECEIVED
JUL 09 1993
S.C.F.D.

March 30, 1993

Santa Clara Fire Department
Attn: Gale Thompson, Plan 92-305
777 Benton Street
Santa Clara, CA 95050

finished 11/5/92 JThompson

Re: Phase One and Limited Phase Two Site Assessment (includes Monitoring Well Installation) for 841 Lawrence Expressway, Santa Clara, CA

Dear Mr. Thompson:

I, DOUGLAS E. CAREY, Trustee for the owners, have retained GEN-TECH ENVIRONMENTAL (GTS) to provide the services outlined above, at the site listed above. Please find attached a Phase One and Limited Phase Two Site Assessment Report prepared by GTS for the above-referenced work.

I declare under penalty of perjury that the information and recommendations contained in the attached report are true and correct.

Very truly yours,

DOUGLAS E. CAREY, Trustee/Executor
for the Estates of Blanche P. Boren
and Wallace R. Boren

Gen-Tech Environmental

1936 Camden Ave., Suite 1
San Jose, CA 95124
Contractor's Lic. #615869

Tel. (408) 559-1220 • Fax (408) 559-1228 • 1-800-499-1220

February 24, 1993
File No. 9313

Mr. Douglas Carey
626 Jefferson Avenue
Redwood City, California 94063

Re: **Phase One and Phase Two Assessment**
Site at 841 Lawrence Expressway, Santa Clara, CA

Dear Mr. Carey,

Gen Tech Environmental, Inc. has prepared the attached Phase One and Phase Two Assessment for the above referenced property. If you have any questions, please call.

Sincerely,
Gen Tech Environmental, Inc.

Christopher M. Palmer

Christopher M. Palmer,
R. E. A. 285, C. E. G. 1262



attachments

FIGURE 2

SITE PLAN

APPENDIX A

SITE PHOTOGRAPHS



State Gas and Automotive garage building just prior to demolition.



Pump islands and canopy.



Three subsurface storage tanks in excavation prior to removal.



Hoist and related equipment stockpiled during demolition.

CLIENT NAME	: GEN TECH ENVIRONMENTAL INC
ATTENTION	: CHRIS PALMER
ADDRESS	: 1936 CAMDEN AVE
CITY/STATE/ZIP	: SAN JOSE, CA 95124
REF/LOAN #	: CARY SITE
VISTA REPORT NUMBER	: 1-39001
DATE OF REPORT	: 1/29/1993
SUBJECT PROPERTY	: 841 LAWRENCE EXPRESSWAY
CITY/COUNTY/STATE/ZIP	: SANTA CLARA, SANTA CLARA, CA 95050

Dear Client:

In response to your recent order for services, we enclose your *Vista California Radius Detailed Report*. We hope you find the information helpful in your investigation. In the event you require additional information about any site identified in this report, please contact our *Customer Service Department*.

Please remember that this report represents only a search of the specific government records listed in the table of contents. Vista is aware of additional government record sources that have not been included in this report and Vista makes no representations of adequacy for Client's purposes. Please be aware that government environmental records often have incomplete or inaccurate locations and that all reports reflect locations of street addresses and do not necessarily indicate the size or specific location of any site. In addition, please recognize that government agencies do not list all sites of environmental contamination. Therefore, this report should not be used as a substitute for a complete Phase I Assessment.

This report is intended only for the use and benefit of the Client, and their assigns, who shall be the only parties authorized to review this report. This report is provided pursuant to a subscription agreement with Vista Environmental Information, Inc., and is subject to all of the terms and conditions thereof, SPECIFICALLY INCLUDING, BUT NOT LIMITED TO, PROVISIONS REGARDING CLIENTS USE AND LIMITATIONS OF VISTA ENVIRONMENTAL INFORMATION, INC.'S LIABILITY. We appreciate your patronage.

FEB - 1 1993

ANSWERED

Copyright © 1993 by VISTA Environmental Information, Inc., San Diego, California

VISTA ENVIRONMENTAL INFORMATION, INC.

5060 SHOREHAM PLACE, SUITE 300 • SAN DIEGO, CALIFORNIA 92122 • (619) 450-6100 • FAX (619) 450-6195
415 EAGLEVIEW BOULEVARD, SUITE 112 • EXTON, PA 19341 • (215) 458-1122 • FAX (215) 458-1134

LIST OF RECORDS SEARCHED

This report represents a search of the following government database sources:

DATABASE		*TYPE OF RECORDS*	*AGENCY*
CERCLIS	:	Contaminated Sites Under CERCLA (1980)	U.S. EPA
NPL	:	Federal Superfund Sites	U.S. EPA
LIENS	:	Filed Notices of Superfund Liens	U.S. EPA
CORTESE	:	Hazardous Waste & Substances Site List	California Governor's Office of Planning & Research
CAL-SITES/ AWP	:	Contaminated sites listed on the Annual Work Plan, and cleanup sites under the Bond Expenditure Plan	California EPA
BZP	:	Sites designated as Border Zone Properties (Deed Restrictions)	California EPA
CAL-SITES/ ASPIS	:	Actually or potentially contaminated sites under the Abandoned Site Program	California EPA
HWIS	:	Hazardous Waste Generators, Treatment, Storage & Disposal Facilities	California EPA
SWIS	:	Active & Inactive Sanitary Landfills and Disposal Facilities	California Waste Management Board
LUST	:	Leaking Underground Storage Tanks	California Regional Water Resources Control Boards

Due to the scale of the map, red and green squares on the map may represent more than one agency listing or location. For a detailed description of each source, please refer to the legends on the following pages.
For more information please call your VISTA account representative at (619) 450-6100.

Copyright © 1993 by VISTA Environmental Information, Inc., San Diego, California

CERCLIS

The information presented in this report is updated to September, 1992.

Since 1982, U.S. EPA has developed and maintained lists of contaminated properties under the federal Superfund program pursuant to the Comprehensive Environmental Response Compensation and Liability Act of 1980 (CERCLA), 42 U.S.C. Section 9601 (1985). U.S. EPA discovers these sites from citizen reports, routine inspection of hazardous waste generators, treatment, storage and disposal facilities, and reporting requirements.

MAP ID NO.	SITE NAME STREET ADDRESS, CITY and ZIP	EVENT* TYPES	EPA ID, REGIONAL UTILITY DESCRIPTION*
7	AMI 3800 HOMESTEAD RD SANTA CLARA 95051	DS1 PA1-N	CAD980892954 SOLVENTS: TCE FREON & ETHYL BENZENE ORGANICS: BIS-2 ETHYL HEXYL PHTHALATE BE OTHER: CHRYSENE OTHER: 1 INASTIVE SUMP 1 ACTIVE NEUTRALI UNDERGROUND TANK- UNKNOWN SUBSTANCE NEW ERRIS SITE SOUTH BAY SITE IDENTIFIED BY RWQCB
16	INTERSIL 10910 N TANTAU AVE CUPERTINO 95014	DS1 HR1 NF1 NP1 PA1 SI1	CAD041472341 NEW CERCLIS SITE SO BAY SITE IDENTIFIED BY GEN TRANS SIGNED PACKAGE FOR NPL UPDATE #7 SITE CONSISTS OF TWO ELECTRONIC MFG FACILITIES, CO VERS 15 ACRES BY RESIDENTIAL AND INDUSTRIAL AREAS. ONSITE SOILS AND GROUNDWATER ON AND OFF SITE AR E CONTAMINATED WITH ORGANIC SOLVENTS, INCLUDING TCE, TCA, I, I-DCE & FREON. SE071792RF
17	SIEMENS COMPONENT 19000 HOMSTEAD RD CUPERTINO 95014	DS1 HR1 PA1 SI1	CAD980884217 ERRIS SITE SO BAY SITE IDENTIFIED BY RWQCB
18	AMPEX CUPERTINO FACILITY 10435 N TANTAU AVE CUPERTINO 95014	DS1 PA1 SI1	CAD982359333 NEW CERCLIS SITE

* See key on last page for definition

Copyright © 1993 by VISTA Environmental Information, Inc., San Diego, California

NATIONAL PRIORITY LIST (NPL)

The information presented in this report is updated to January 23, 1992.

U.S. EPA maintains this list under the Comprehensive Environmental Response Compensation and Liability Act of 1980 (CERCLA) 42 U.S.C. Section 9601 (1985). Once sites have been designated on the CERCLIS List, U.S. EPA uses its Hazard Ranking System (HRS) to determine potential risks to human health and the environment. Only those CERCLIS sites which present the greatest risk are added to the NPL, which qualifies the sites to receive CERCLA remedial funding.

MAP ID NO.	EPA NO.	SITE NAME	STREET	CITY	ZIP	STATUS* INDICATOR	SITE* DESCRIPTION
16	CAD041472341	INTERSIL	10910 N TANTAU AVE	CUPERTINO	95014	F	SITE CONSISTS OF TWO ELECTRONIC MFG FACILITIES, COVERS 15 ACRES BY RESIDENTIAL AND INDUSTRIAL AREAS. ONSITE SOILS AND GROUNDWATER ON AND OFF SITE ARE CONTAMINATED WITH ORGANIC SOLVENTS, INCLUDING TCE, TCA, 1, 1-DCE & FREON.

* See key on last page for definition

Copyright © 1993 by VISTA Environmental Information, Inc., San Diego, California

FEDERAL SUPERFUND LIENS (LIENS)

The information presented in this report is updated to September 11, 1991.

Under Section 107(L) of the Comprehensive Environmental Response, Compensation and Liability Act of 1980 (CERCLA) 42 U.S.C. Section 9607 (1), US EPA has authority to file liens against real property to recover clean up, response, and any other expenditure made by US EPA under the CERCLA program. US EPA has prepared a listing of filed notices of Superfund liens which is updated quarterly. Because these liens are "statutory liens," they arise when the agency spends money on a site or when notification of potential liability is received by the owner of the property. EPA maintains that these liens can arise without filing, however, and they suggest checking CERCLIS sites for lien status.

MAP ID NO.	SITE NAME	LOCATION	DATE FILED	ESTIMATED VALUE

As of the date listed above, no sites listed in this database are located within a one mile radius of the subject property.

Copyright © 1993 by VISTA Environmental Information, Inc., San Diego, California

HAZARDOUS WASTE AND SUBSTANCES SITES LIST
CORTESE

The information presented in this report is updated to November, 1990.

The California Governor's Office of Planning and Research annually publishes a listing of potential and confirmed hazardous waste sites throughout the State of California under Government Code Section 65962.5. This list is based on input from the following agencies:

1) DHS1: Records that have been compiled by the Toxic Substances Control Division of the Department of Health Services. This code indicates abandoned hazardous waste sites.

2) DHS2: Records that have been compiled by the Environmental Health Division of the Department of Health Services. This code indicates contaminated public water drinking wells that serve less than 200 connections ("small wells").

3) DHS3: Records that have been compiled by the Environmental Health Division of the Department of Health Services and consist of contaminated public water drinking wells that serve more than 200 connections ("large wells").

4) DHS5: Sites pursuant to Section 25356 of the Health and Safety Code (sites included under the Hazardous Substance Cleanup Bond Act).

5) WRCB: Records compiled by the Water Resources Control Board. These are sites of reported leaks that have been investigated by the WRCB. Leak sites do not necessarily lie within incorporated boundaries of listed cities.

6) CWMB: Records compiled by the California Integrated Waste Management Board. These are solid waste disposal facilities from which there is a known migration of hazardous waste.

MAP ID NO.	SITE	LOCATION	CITY	ZIP	SOURCE*	PROBLEM*
1	TEXACO	2900 HOMESTEAD RD	SANTA CLARA	N/A	WRCB	TANK LEAK
3	TAN'S CAR WASH	3455 EL CAMINO REAL	SANTA CLARA	95051	WRCB	TANK LEAK
5	CHEVRON	3500 HOMESTEAD AVE	SANTA CLARA	N/A	WRCB	TANK LEAK
5	THRIFTY OIL	3501 HOMESTEAD RD	SANTA CLARA	95050	WRCB	TANK LEAK
6	TEXACO	3501 EL CAMINO REAL	SANTA CLARA	N/A	WRCB	TANK LEAK
6	UNOCAL	3499 EL CAMINO REAL	SANTA CLARA	N/A	WRCB	TANK LEAK
7	AMI	3800 HOMSTEAD RD	SANTA CLARA	N/A	WRCB	TANK LEAK
9	MOBIL	771 LAWRENCE EXPWY	SANTA CLARA	N/A	WRCB	TANK LEAK
10	SHELL	1101 N LAWERENCE EXPWY	SUNNYVALE	N/A	WRCB	TANK LEAK

* See key on last page for definition

Copyright © 1993 by VISTA Environmental Information, Inc., San Diego, California

CORTESE continued...

MAP ID NO.	SITE	LOCATION	CITY	ZIP	SOURCE*	PROBLEM*
12	D&E CONCRETE	1180 LERWICK CT	SUNNYVALE	N/A	WRCB	TANK LEAK
14	CHEVRON	3740 EL CAMINO REAL	SANTA CLARA	95054	WRCB	TANK LEAK
16	INTERSIL:TANTAU AVE.	10900 TANTAU AVE	CUPERTINO	N/A	WRCB	TANK LEAK
19	SIEMENS CORPORATION	19000 HOMESTEAD RD	CUPERTINO	N/A	WRCB	TANK LEAK

* See key on last page for definition

Copyright © 1993 by VISTA Environmental Information, Inc., San Diego, California

CAL-SITES (AWP)

The information presented in this report is updated to October 31, 1991.

The Annual Work Plan (AWP) contains a listing of all verified hazardous waste sites that are or will be targeted for abatement by the California Environmental Protection Agency under the Hazardous Substance Cleanup Bond Act of 1984 (Health and Safety Code Section 25356) and the Hazardous Substance Account (HSA). Hazardous waste sites may be discovered by the department directly or referred to the department for confirmation and follow up action by another government agency, such as a local health department, a Regional Water Quality Control Board, a responsible party or a concerned citizen. New sites are added to this database as they are verified and the "Preliminary Assessment, Site Investigation and Hazard Ranking System" processes are completed. This database is updated once annually after approval of the California state legislature and has been incorporated into the CAL-SITES database.

This database currently contains a list of approximately 450 sites in the State of California.

MAP ID NO	SITE NAME	STREET ADDRESS	CITY	ZIP	SITE INFORMATION*
16	INTERSIL/SIEMENS	(INTERSIL) 10900 TANTAU AVE	CUPERTINO	95014	See following page(s).
19	INTERSIL/SIEMENS (SIEMENS)	19000 HOMESTEAD	CUPERTINO	N/A	See following page(s).

* See key on last page for definition

Copyright © 1993 by VISTA Environmental Information, Inc., San Diego, California

RWQCB REFERRAL SITE

INTERSIL/SIEMENS

Site Information

Location and Type of Site
(Intersil) 10900 Tantau Ave.
(Siemens) 19000 Homestead
Cupertino, CA 95014
Santa Clara

A manufacturer of microwave electronic equipment has been in operation at the site since 1963. Manufacturing processes included use of acids and solvents. Contamination at the site appears to be primarily associated with a neutralization sump and a chemical storage shed. The facility is located within the Hillview Porter Region.

Description of Hazardous Wastes
Soil contaminants detected to date include trichloroethene (TCE), dichloroethene (DCE), trichloroethane (TCA) and chlorobenzenes. Ground water contaminants include TCE at 910 parts per billion (ppb), 1,1,-DCE at 92 ppb, chloroform at 100 ppb and Freon at 63 ppb.

Threat to Public Health and Environment
There are seven private wells and a creek downgradient of the site. The maximum level of TCE detected in the creek to date is 18 ppb. There are two backup municipal supply wells within 1 1/2 miles of the site. Inhabitants of the residential area downgradient from the site are potential receptors for ground water and surface water contamination.

Site Status

Status of Site Activity
Releases of chemicals occurred at both Companies' underground waste handling facilities. The data available indicate that the contaminants in the ground water may be moving offsite. Current activities required of Intersil and Siemens were outlined by the RWQCB Waste Discharge Requirements dated June, 1986. They include: 1) installation of onsite interim remediation of VOCs in the soil and Aquifer A; 2) participation in further characterization and remediation of the combined chemical plumes; and 3) evaluation of possible conduits connecting the shallow and deep aquifers. Due to disagreement over the source of contamination in the B Aquifers, Intersil is not cooperating in investigations nor remediation of that contamination. However, the RWQCB has determined that contamination from both sites has migrated to the B and C aquifers.

Projected Revenue Sources
The Intersil/Siemens site is being proposed for the NPL. The RWQCB will continue to have lead responsibility for monitoring the RPs' remedial activities. Until such time as the RWQCB refers the site to DHS for follow-up using Bond funds, no money will be budgeted from the fund for this site.

BORDER ZONE PROPERTY ACT SITES
(DEED RESTRICTIONS)

The information provided in this report is updated to February 1, 1992.

In accordance with Assembly Bill 816, and the Hazardous Waste Property/Border Zone Property Law (Health & Safety Code 25220), the CAL-EPA, Toxic Substances Control Program (TSCP) enters into voluntary deed restriction agreements with owners of property who propose building residences, schools, hopitals or day care centers on property that is "on or within 2,000 feet of a significant disposal of hazardous waste". Restrictions may include "activities on, over, or under the land, including, but not limited to, a prohibition against building, filling, grading, excavating, or mining" without the written permission of the TSCP.

This bill requires the TSCP to "notify the planning and building department of each city, county, or regional council of governments when a land use restriction has been recorded, and would require the planning and building department to enforce the restriction," although the TSCP has compiled a list of properties subject to environmental deed restrictions which is used to notify various building and planning departments in local jurisdictions.

MAP ID NO.	SITE NAME	ADDRESS	CITY	ZIP

As of the date listed above, no sites listed in this database are located within a one mile radius of the subject property.

Copyright © 1993 by VISTA Environmental Information, Inc., San Diego, California

CAL-SITES (ASPIS)

The information presented in this report is updated to October 31, 1991.

Developed under Section 25359.6 of the Health and Safety Code, the California EPA Toxic Substance Control Program (TSCP) maintains a listing of potential and known hazardous waste sites. TSCP staff have interviewed officials from county health agencies, local fire departments, county agricultural commissioners, and other local agencies that could reasonably be expected to have information regarding potential waste sites. The Regional Water Quality Control Boards, Department of Fish and Game and other state environmental regulatory agencies' TSCP staffs also review historical land use data sources to generate lists of potentially contaminated sites.

This database was formerly known as the Abandoned Site Program Information System, but was integrated into the CAL-SITES database in 1991. Information concerning most of these sites should be considered preliminary although most confirmed sites from this database are merged into the AWP once they have been hazard ranked. This database currently contains more than 26.000 sites in the State of California.

MAP ID NO.	FACILITY NAME	LOCATION	CITY	ZIP	FACILITY NO.	STATUS CODE*
7	AMERICAN MICROSYSTEMS, INC	3800 HOMESTEAD RD	SANTA CLARA	95051	43360031	OAL
16	INTERSIL, INC./SIEMENS COMPONENTS	10900 TANTAU AVENUE (INTERSIL)	CUPERTINO	95014	43360032	REFRW
18	AMPEX CUPERTINO FACILITY	10435 NORTH TANTAU AVENUE	CUPERTINO	95014	43380012	HRR
20	VALLCO BUILDING 80	10432 N. TANTAU AVENUE	CUPERTINO	95014	43360116	OAL

* See "Key to Terms" on last page of report for definition

Copyright © 1993 by VISTA Environmental Information, Inc., San Diego, California

HAZARDOUS WASTE INFORMATION SYSTEMS (HWIS)

The information presented in this report is updated to September 30, 1991.

The California Department of Health Services, Toxic Substances Control Division, has developed and maintained lists of hazardous waste generators and hazardous waste treatment storage and disposal facilities in the State of California, pursuant to the Hazardous Waste Control Law (Health and Safety Code Section 25100 et seq.), and the Hazardous Waste Management Act of 1976 (Health and Safety Code Section 25179.1 et seq). In addition, this law requires all counties to prepare and submit hazardous waste management plans. To assist the counties,the Toxic Substances Control Division maintains lists containing generation and disposal data within each county. This information has been assembled by the Toxic Substances Control Division from manifest reports required from hazardous waste generators. This database currently lists over 50,000 sites in the state of California.

MAP ID NO.	EPA NO.	FACILITY NAME	ADDRESS	CITY	GEN/TSD*
1	CAL000023784	TEXACO SERVICE STATION	2900 HOMESTEAD ROAD	SANTA CLARA	GEN
2	CAC000289497	1X CUPERTINO UNION SD/EISENHOWER ELEM	277 RODONOVAN DR	SANTA CLARA	GEN
3	CAC000301025	1X J R PROPERTIES	3455 EL CAMINO REAL	SANTA CLARA	GEN
3	CAD981639024	ALL CITY AUTO BODY	3459 EL CAMINO REAL	SANTA CLARA	GEN
4	CAC000089509	1X MATTESON INVESTMENT CORP	MARINA COVE 3480 GRANADA AVE	SANTA CLARA	GEN
5	CAC000227073	1X CHEVRON USA, STATION #0-091055	3500 HOMESTEAD ROAD PRINCETON	SANTA CLARA	GEN
6	CAD982056335	UNOCAL SVC STA #4425	3499 EL CAMINO REAL	SANTA CLARA.	GEN
8	CAC000532344	1X NORMAN P. CHAN, INC.	3561 EL CAMINO REAL	SANTA CLARA	GEN
11	CAC000214777	1X HITACHI CHEMICAL CO.	1333 LAWENCE EXPRESSWAY, STE 212	SANTA CLARA	GEN
13	CAD982340697	ORCHARD SUPPLY HARDWARE	3615 EL CAMINO REAL	SANTA CLARA	GEN
13	CAL000035082	COPYMAT	3605 EL CAMINO REAL	SANTA CLARA	GEN
15	CAD982326365	GOULD INC DESIGN & TEST SYSTEMS	19050 PRUNERIDGE AVE	CUPERTINO	GEN
19	CAD053236212	LITRONIX INC	19000 HOMESTEAD RD	CUPERTINO	GEN

* See "Key to Terms" on last page of report for definition

Copyright © 1993 by VISTA Environmental Information, Inc., San Diego, California

HWIS continued...

MAP ID NO.	EPA NO.	FACILITY NAME	ADDRESS	CITY	GEN/TSD*
21	CAD981630304	DIGITAL EQUIPMENT CORPORATION	10500 RIDGEVIEW COURT	CUPERTINO	GEN

* See "Key to Terms" on last page of report for definition

Copyright © 1993 by VISTA Environmental Information, Inc., San Diego, California

SOLID WASTE INFORMATION SYSTEM (SWIS)

The information presented in this report is updated to October 1, 1991.

The California Integrated Waste Management Board maintains an inventory list of both open as well as closed and inactive solid waste disposal facilities and transfer stations pursuant to the Solid Waste Management and Resource Recovery Act of 1972, Government Code Section 2. 66790(b). Generally, the California Integrated Waste Management Board learns of locations of disposal facilities through permit applications and from local enforcement agencies. Since 1977, the SWIS system has grown to track over 1000 solid waste disposal facilities and transfer stations in the State of California.

MAP ID NO.	SWIS ID	FACILITY NAME	ADDRESS	CITY	ZIP	OPERATIONAL STATUS	WASTE RECEIVED	TONS/DAY

As of the date listed above, no sites listed in this database are located within a one mile radius of the subject property.

See "Key to Terms" on last page of report for definition

Copyright © 1993 by VISTA Environmental Information, Inc., San Diego, California

LEAKING UNDERGROUND STORAGE TANKS (LUST)

The information presented in this report is updated to:

Region 1 - May 1992: North Coast

Region 2 - February 1992: San Francisco Bay Area

Region 3 - August 1992 : Central Coast

Region 4 - April 1992 : Greater Los Angeles Area

Region 5 - April 1992 : Central Valley

Region 6 - April 1992 : Lahontan Area

Region 7 - May 1992 : Colorado River Basin

Region 8 - April 1992: Santa Ana Area

Region 9 - January 1992 : Greater San Diego Area

The California State Water Resources Control Board, in cooperation with the Office of Emergency Services, compiles lists of all leaks of hazardous substances from underground storage tanks in the State of California pursuant to Section 25295 (b) of the Health and Safety Code. The nine regional boards maintain information on all reported leak cases within their jurisdiction, both for those where the regional board and where other local agencies take the lead in overseeing investigations and remedial actions. Although the data reported here represents sites where at least one leak is known to have occurred, it is not uncommon for more than one tank to have leaked at a given site or cleanup case. The total number of cases reported statewide is over 5,900.

MAP ID NO.	FACILITY	ADDRESS	CITY	ZIP	SUBSTANCE*	GALLONS LOST	CASE TYPE*	STATUS*	REMEDIAL ACTION CODE*
1	SHELL	2898 HOMESTEAD RD	SANTA CLARA	N/A	N/A	N/A	U	N/A	N/A
1	TEXACO	2900 HOMESTEAD RD	SANTA CLARA	95051	N/A	N/A	U	N/A	N/A
3	TAN'S CAR WASH	3455 EL CAMINO REAL	SANTA CLARA	95051	N/A	N/A	U	N/A	N/A
5	BEACON	3480 HOMESTEAD RD	SANTA CLARA	N/A	N/A	N/A	U	N/A	N/A
5	CHEVRON	3500 HOMESTEAD RD	SANTA CLARA	95051	N/A	N/A	U	N/A	N/A
5	THRIFTY OIL	3501 HOMESTEAD RD	SANTA CLARA	95050	N/A	N/A	U	N/A	N/A
6	TEXACO	3501 EL CAMINO REAL	SANTA CLARA	N/A	N/A	N/A	U	N/A	N/A
6	UNOCAL	3499 EL CAMINO REAL	SANTA CLARA	95051	N/A	N/A	U	N/A	N/A
9	MOBIL	771 LAWRENCE EXPWY	SANTA CLARA	N/A	N/A	N/A	U	N/A	N/A
10	SHELL	1101 LAWRENCE EXPWY W	SUNNYVALE	N/A	N/A	N/A	U	N/A	N/A

* See "Key to Terms" on last page of report for definition

Copyright © 1993 by VISTA Environmental Information, Inc., San Diego, California

LUST continued...

MAP ID NO.	FACILITY	ADDRESS	CITY	ZIP	SUBSTANCE	GALLONS LOST	CASE TYPE *	STATUS *	REMEDIAL ACTION CODE *
12	D & E CONCRETE	1180 LERWICK CT	SUNNYVALE	N/A	N/A	N/A	U	N/A	N/A
14	CHEVRON	3740 EL CAMINO REAL	SANTA CLARA	95054	N/A	N/A	U	N/A	N/A

* See "Key to Terms" on last page of report for definition

Copyright © 1993 by VISTA Environmental Information, Inc., San Diego, California

KEY TO TERMS/ABBREVIATIONS USED IN THIS REPORT:

N/A: An entry having "N/A" in a field indicates no information is available at this time.

CERCLIS:

* *EVENT TYPE* - Evaluation and disposition information:

AR = Administrative Record
AS = Aerial Survey
CO = Combined RI/SI
CR = Remedial Community Relations
CT = Community Relations Technical Assistance
DA = Design Assistance
DS = Discovery
ED = Endangerment Assessment
EO = EDO
ER = Expedited Response Action
ES = Expanded Site Inspection
EV = Evacuation State/Local
FM = Forward Planning/Management Assistance
FP = Forward Planning Activity
(for Historical Purposes only)
FS = Feasibility Study
(Primarily for Historical Purposes)
GS = Geophysical Support/Mapping
HA = Health Assessment
HR = Final Hazard Ranking Determined
IM = Initial Remedial Measure
IR = Immediate Removal
LA = Long-Term Response
LR = Long-Term Response
MA = Management Assistance
NA = NAA
ND = NPL Deletion Process
NF = Final Listing on NPL
NP = Proposal to NPL
NR = Removed from Proposed NPL
OH = Other Event
OM = Operations and Maintenance
OS = Oversight of State by Fund
PA = Preliminary Assessment
PD = Public Comments on Deletion Package
PR = Planned Removal
RA = Remedial Action
RC = Removal Community Relations
RD = Remedial Design
RI = Remedial Investigation
(Primarily for Historical Purposes)
RM = RAMP -- Remedial Action Master Plan
(for Historical Purposes only)
RO = RCD
RS = Removal Investigation
RV = Removal Action
SE = Site Access
SI = Site Inspection
TA = Technical Assistance
TG = Community Relations Technical Assistance
TO = Topographical Mapping
TR = Temporary Relocation
UR = Underground Storage Tank Removal
WP = RI/FS Workplan Approved by HQ
Z_ = (For Internal Office Use only)

* *EVENT QUALIFIER* - Actual or anticipated actions and priorities:

C = Clean up.
D = Deferred.
E = Administrative record compilation / remedial event.
G = Recommended for HRS scoring.
H = Higher priority.
L = Lower priority.
M = Medium priority.
N = No further remedial action planned.
S = Stabilization.
U = Unknown.
V = Administrative record compilation / removal event.

* *REGIONAL UTILITY DESCRIPTION* - Provides information developed by U.S. EPA's regional office about the nature of contamination at a specific site.

NPL:

* *NPL/STATUS INDICATOR* -

"D" - Deleted from final NPL.
"F" - Site qualified to receive CERCLA remedial funding.
"N" - Not currently nor formerly on proposed or final NPL.
"O" - Non-site indicator - not a valid site as defined in CERCLIS.
"P" - Proposed for inclusion on the NPL.
"R" - Removed from the proposed NPL and no longer considered for the final NPL.
"S" - Has SCAP plan remedial activities.

Copyright © 1993 by VISTA Environmental Information, Inc., San Diego, California

* *SITE DESCRIPTION* - Provides a brief explanation of the contaminants and circumstances of a particular site.

CORTESE:

* *SOURCE* - Identifies which agency reported the site for publication in the Hazardous Waste and Substances Sites List. Codes for each agency are identified on the original report page for the Hazardous Waste and Substances Sites List.

* *PROBLEM* - Identifies the cause/source of the contamination or the facility affected.

AWP (FORMERLY BEP):

* *SITE INFORMATION* - Provides a brief description of the hazardous wastes on the site, the potential threat to public health and the status of the site.

CAL-SITES (FORMERLY ASPIS):

* *STATUS CODE* - Indicates the current status of a site and whether it is scheduled for further investigation by DHS Toxic Substances Control Division.

"AWP"	"Annual Workplan" - in remediation.
"BKLG"	"Backlog" - potential AWP site which has been hazard ranked but which is not on the annual workplan.
"CNTY"	"County lead site" - not a candidate for the annual workplan and the local county has the lead.
"CERT"	"Certified" - has been remediated.
"COM"	"Certified Operation and Maintenance" - has been certified but is still in operation and maintenance.
"DLIST"	"Delisted" - taken off the AWP usually for administrative reasons, for example: if several sites are consolidated, the old sites could be given this status.
"EPA"	"EPA lead" - not on the NPL, yet EPA has assumed the lead.
"HRR"	"Hazard Ranking Required" - has had a Preliminary Endangerment Assessment or equivalent evaluation and needs to be hazard ranked. After hazard ranking it would normally receive a ranking of AWP or BKLG.
"OAL"	"Other Agency Lead" - not on the AWP and has a lead agency other than the county, the RWQCB, EPA, or RCRA.
"NFA"	"No Further Action" - based on the information available on the site's potential to threaten public health and/or the environment, DTSC staff have judged this site to require no further departmental action.

Copyright © 1993 by VISTA Environmental Information, Inc., San Diego, California

"PEARH" "Preliminary Endangerment Assessment Required, High priority" - judged by DTSC staff to have a high probability of posing a public health or environmental threat.

"PEARL" "Preliminary Endangerment Assessment Required, Low priority".

"PEARM" "Preliminary Endangerment Assessment Required, Medium priority".

"PRP" "Potential Responsible Party search required" - not on the AWP but needs a PRP search, after which would normally receive a ranking of AWP or BKLG.

"REFRC" "Referred to RCRA" - has been on the AWP or BEP in the past and is being mitigated under the lead of the permitting program.

"REFRW" "Referred to RWRQCB" - has been on the AWP or BEP in the past and is being mitigated under the lead of the Regional Water Quality Control Board.

"SSR" Site Screen Required. The site requires initial screening.

HWIS:

* GEN/TSD - Indicates whether the listed facility is a generator of hazardous waste or is a treatment, storage or disposal facility.

LUST:

* SUBSTANCE CODES

MOTOR OIL = 08
BOILER FUEL = 09
#6 FUEL OIL = 10
HEATER FUEL = 12
SOLVENTS = 13
HYDRAULIC OIL = 14
WASTE WATER = 32
MINERAL SPIRITS = 41
PAINT THINNER = 49
OIL\GREASE WASTE = 51
DRY CLEANING SOLVENT = 52
WATER\WASTE OIL MIX = 61
LUBRICATING OIL = 71
HYDROCARBONS = 76
COOLANT = 77
ALIPHATIC HYDROCARBONS = 78
TRANSMISSION FLUID = 80
LACQUER THINNER = 84
NAPTHA DISTILLATE = 101
V,M&P NAPTHA = 116

CUTTING OIL = 122
#5 FUEL OIL = 127
CHLORINATED HYDROCARBONS = 142
FREON = 171
ALCOHOL = 172
UNLEADED GASOLINE = 12031
REGULAR GASOLINE = 12032
PREMIUM GASOLINE = 12033
DIESEL = 12034
WASTE OIL = 12035
MISC. VEHICLE FUEL = 12036
CYANIDES, SALTS = 57125
ETHYL ALCOLHOL = 64175
ACETIC ACID = 64197
METHYL ALCOLHOL = 67561
ISOPROPYL ALCOHOL = 67630
ACETONE = 67641
BENZENE = 71432
METHYLENE CHLORIDE = 75092
METHYL ETHYL KETONES = 78933

TCE = 79016
PSEUDODOCUMENE = 95636
XYLENE = 106423
ETHYLENE DICHLORIDE = 107062
TOLUENE = 108883
TETRAHYDROFURAN = 109999
PERCHLORETHYLENE = 127184
DINITROTOLUENES = 610399
NICKEL OXIDE = 1313991
PCB = 1336363
LEAD = 7439921
NICKEL = 7440020
COPPER = 7440508
CRUDE OIL (HAZ.) = 8002059
GASOLINE = 8006619
COAL TAR = 8007452
KEROSENE = 8008206
STODDARD SOLVENTS = 8052413
ASPHALT = 8052424
POLYESTER RESIN = 25037665

* CASE TYPE CODES

D - One or more domestic or municipal supply wells have been contaminated.
G - Ground water has been affected.
S - Only soil has been affected.
U - The type of resources affected or extent of the resources affected are not known.

Copyright © 1993 by VISTA Environmental Information, Inc., San Diego, California

* STATUS CODES

C Remedial action (cleanup) in progress.
F No funds available (no responsible party or responsible party has insufficient funds, and no public funds available).
I Site investigation in progress (defining extent of problem).
N No action taken by lead agency (i.e., new case or backlog).
P Post remedial action monitoring in progress.
R Remedial action alternative evaluation in progress.
S Signed off: remedial action completed or deemed unnecessary.
O No Action
No action has been taken by the responsible party after the initial report of the leak.
1 Leak Being Confirmed
A leak is suspected at a site, includes inspection of the excavation, and tank and appurtenant plumbing to determine existence of leak.
3A Preliminary Site Assessment Workplan Submitted
A workplan\proposal has been requested of, or submitted by, the responsible party in order to determine whether groundwater has been, or will be, impacted as a result of a release from any underground tanks or associated piping.
3B Preliminary Site Assessment Underway
Implementation of a workplan addressing the above described tasks.
5C Pollution Characterization
Responsible party is in the process of installing additional monitoring wells and\or borings in order to fully define the lateral and vertical extent of contamination in soil and ground water and assess the Hydrogeology of the area. This phase of work may also include performing aquifer tests, soil gas surveys, continued ground water gradient determinations and monitoring, assessing impacts of surface and\or ground water.
5R Remediation plan
A remediation plan has been submitted evaluating long term remediation options. A proposal and implementation schedule for an appropriate remediation option has also beeen submitted. This phase of work may also include preparing and submitting the necessary information for any permits needed prior to implementation of the plan (NPDES or WDR).
7 Remedial Action
Implementation of corrective action plan.
8 Post Remedial Action Monitoring
Periodic ground water or other monitoring at the site, as necessary, in order to verify and/or evalutate the effectiveness of remedial activities.
9 Case Closed
The Regional Board and the Local Agency are in concurrence that no further work is necessary at the site.
9L Closed by county 9R: Closed by RWQCB
10 Cease and Abate Order

* REMEDIAL ACTION CODES

CB Containment Barrier -- install vertical dike to block horizontal movement of contaminant.
CD Cap Site -- install horizontal impermeable layer to reduce rainfall infiltration.
ED Excavate and Dispose -- remove contaminated soil and dispose in approved site.
ET Excavate and Treat -- remove contaminated soil and treat (includes spreading or land farming).
FP Remove Free Product -- remove floating product from water table.
GT Pump and Treat Ground Water -- generally employed to remove dissolved contaminants.
HU Treatment at Hookup -- install water treatment devices at each dwelling or other place of use.
IT Enhanced Biodegradation -- use of any available technology to promote bacterial decomposition of contaminants.
NA No Action Required -- incident is minor, requiring no remedial action.
NT No Action Taken -- no indication that action was taken.
RS Replace Supply -- provide alternative water supply to affected parties.
UK Unknown -- action not known, or unknown if action taken.
VE Vapor Extraction
VS,VT Vent Soil -- bore holes in soil to allow volatilization of contaminants.

COUNTY:

Class I	Hazardous Materials Accepted (No Radioactivity)	
Class II	Mixed Municipal rubbish	
Class III	Solid waste (concrete)	Type DB Debris Basin
Class LV	Large Volume transfer station	Type LF Landfill
Class SV	Small Volume transfer station	Type TS Transfer Station

NOTE: ALL DESIGNATIONS ARE SUBJECT TO CHANGE.

Copyright © 1993 by VISTA Environmental Information, Inc., San Diego, California

ASPIS Status Code Description

The ASPIS status codes were recently changed by the state agency. This page contains the most recent status code descriptions and should be used in substitution for the page enclosed (bound) in the glossary of your report. VISTA is currently working towards editing the glossary of the reports to include this information. This page is temporarily inserted to ensure you are provided with the most current information.

STATUS CODE	DESCRIPTION TEXT
AWP	Annual Work Plan.
BKLG	Backlog, potential AWP site. Site has been hazard ranked.
CERT	Certified. Site has been remediated.
CNTY	County lead site.
COM	Certified Operation and Maintenance. Site is still in operation.
DLIST	Delisted. Removed from AWP for administrative reasons.
EPA	EPA lead site.
HRR	Hazard Ranking Required.
NFA	No Further Action.
OAL	Other Agency Lead.
PEARH	Preliminary Endangerment Assessment Required, HIGH priority.
PEARL	Preliminary Endangerment Assessment Required, LOW priority.
PEARM	Preliminary Endangerment Assessment Required, MEDIUM priority.
RCRA	Resource Conservation and Recovery Act lead.
REFRC	Referred to RCRA.
REFRW	Referred to RWQCB.
RWQCB	Regional Water Quality Control Board lead.
SSR	Site Screening Required.

Index to Map Id Numbers

Map Id Nmbr	Agency Name	Site Name	Street Address	City	ZIP
1	LUST	SHELL	2898 HOMESTEAD RD	SANTA CLARA	
1	CORTESE	TEXACO	2900 HOMESTEAD RD	SANTA CLARA	
1	HWIS	TEXACO SERVICE STATION	2900 HOMESTEAD ROAD	SANTA CLARA	
1	LUST	TEXACO	2900 HOMESTEAD RD	SANTA CLARA	95051
2	HWIS	CUPERTINO UNION SD/EISENHOWER ELEM	277 RODONOVAN DR	SANTA CLARA	
3	CORTESE	TAN'S CAR WASH	3455 EL CAMINO REAL	SANTA CLARA	95051
3	HWIS	J R PROPERTIES	3455 EL CAMINO REAL	SANTA CLARA	
3	LUST	TAN'S CAR WASH	3455 EL CAMINO REAL	SANTA CLARA	95051
3	HWIS	ALL CITY AUTO BODY	3459 EL CAMINO REAL	SANTA CLARA	
4	HWIS	MATTESON INVESTMENT CORP MARINA COVE	3480 GRANADA AVE	SANTA CLARA	
5	LUST	BEACON	3480 HOMESTEAD RD	SANTA CLARA	
5	CORTESE	CHEVRON	3500 HOMESTEAD AVE	SANTA CLARA	
5	HWIS	CHEVRON USA, STATION #0-091055	3500 HOMESTEAD ROAD PRINCETON	SANTA CLARA	
5	LUST	CHEVRON	3500 HOMESTEAD RD	SANTA CLARA	95051
5	CORTESE	THRIFTY OIL	3501 HOMESTEAD RD	SANTA CLARA	95050
5	LUST	THRIFTY OIL	3501 HOMESTEAD RD	SANTA CLARA	95050
6	CORTESE	UNOCAL	3499 EL CAMINO REAL	SANTA CLARA	
6	HWIS	UNOCAL SVC STA #4425	3499 EL CAMINO REAL	SANTA CLARA.	
6	LUST	UNOCAL	3499 EL CAMINO REAL	SANTA CLARA	95051
6	CORTESE	TEXACO	3501 EL CAMINO REAL	SANTA CLARA	
6	LUST	TEXACO	3501 EL CAMINO REAL	SANTA CLARA	
7	CASITES	AMERICAN MICROSYSTEMS, INC	3800 HOMESTEAD RD	SANTA CLARA	95051
7	CERCLIS	AMI	3800 HOMESTEAD RD	SANTA CLARA	95051
7	CORTESE	AMI	3800 HOMSTEAD RD	SANTA CLARA	
8	HWIS	NORMAN P. CHAN, INC.	3561 EL CAMINO REAL	SANTA CLARA	
9	CORTESE	MOBIL	771 LAWRENCE EXPWY	SANTA CLARA	
9	LUST	MOBIL	771 LAWRENCE EXPWY	SANTA CLARA	
10	CORTESE	SHELL	1101 N LAWERENCE EXPWY	SUNNYVALE	
10	LUST	SHELL	1101 LAWRENCE EXPWY W	SUNNYVALE	
11	HWIS	HITACHI CHEMICAL CO.	1333 LAWENCE EXPRESSWAY, STE 212	SANTA CLARA	
12	CORTESE	D&E CONCRETE	1180 LERWICK CT	SUNNYVALE	
12	LUST	D & E CONCRETE	1180 LERWICK CT	SUNNYVALE	
13	HWIS	COPYMAT	3605 EL CAMINO REAL	SANTA CLARA	
13	HWIS	ORCHARD SUPPLY HARDWARE	3615 EL CAMINO REAL	SANTA CLARA	
14	CORTESE	CHEVRON	3740 EL CAMINO REAL	SANTA CLARA	95054

Index to Map Id Numbers

Map Id Nmbr	Agency Name	Site Name	Street Address	City	ZIP
14	LUST	CHEVRON	3740 EL CAMINO REAL	SANTA CLARA	95054
15	HWIS	GOULD INC DESIGN & TEST SYSTEMS	19050 PRUNERIDGE AVE	CUPERTINO	
16	AWP	INTERSIL/SIEMENS	(INTERSIL)10900 TANTAU AVE(SIEMENS)19000 HOMESTEAD	CUPERTINO	95014
16	CASITES	INTERSIL, INC #1	10900 N TANTAU AV	CUPERTINO	95014
16	CORTESE	INTERSIL:TANTAU AVE.	10900 TANTAU AVE	CUPERTINO	
16	CERCLIS	INTERSIL	10910 N TANTAU AVE	CUPERTINO	95014
16	NPL	INTERSIL	10910 N TANTAU AVE	CUPERTINO	95014
17	CERCLIS	SIEMENS COMPONENT	19000 HOMSTEAD RD	CUPERTINO	95014
18	CASITES	AMPEX CUPERTINO FACILITY	10435 N TANTAU AV	CUPERTINO	95014
18	CERCLIS	AMPEX CUPERTINO FACILITY	10435 N TANTAU AVE	CUPERTINO	95014
19	AWP	INTERSIL/SIEMENS (SIEMENS)	19000 HOMESTEAD	CUPERTINO	
19	CORTESE	SIEMENS CORPORATION	19000 HOMESTEAD RD	CUPERTINO	
19	HWIS	LITRONIX INC	19000 HOMESTEAD RD	CUPERTINO	
20	CASITES	VALLCO BUILDING 80	10432 N. TANTAU AVENUE	CUPERTINO	95014
21	HWIS	DIGITAL EQUIPMENT CORPORATION	10500 RIDGEVIEW COURT	CUPERTINO	

Mentions for report 1 - 39001

Agency	City	Zip	St #	Street Name	Site Name	NFA?
CERCLIS					SAN DIEGO PLATING	NO
CERCLIS	SILICON VALLEY	95050		SANTA CLARA	SOUTH BAY BASIN	NO
CERCLIS	SAN JOSE	95050		LOS ESTERRAS	OWENS CORNING FIBERGLAS CORP	Y
CERCLIS	SANTA CLARA	95050		BETWEEN HWY 237 & HWY 101	OPEN FIELD	Y
CORTESE			16253	CAMDEN AVE	ARCO	-
CORTESE				PERMANENTE DR	KAISER CEMENT	-
CORTESE	CUPERTINO	95014	999	DE ANZA BLVD	UNOCAL	-
CORTESE	CUPERTINO			STEVENS CREEK BLVD	CUPERTINO CITY CENTER	-
CORTESE	CUPERTINO			VALLCO	SEARS AUTOMOTIVE CENTER	-
CORTESE	SANTA CLARA		21446	BROADWAY	REDWOOD ESTATES	-
CORTESE	SANTA CLARA	95051	2694	CORVIN DR	FULCRAN PROPERTIES	-
LIENS	SANTA CLARA				JASCO CHEMICAL	-
LIENS	SANTA CLARA CITY				LORENTZ BARREL & DRUM	-
ASPIS	SANTA CLARA	95051	5301	STEVENS CREEK BLVD	HEWLETT-PACKARD COMPANY	NO
ASPIS	CUPERTINO	95014	901	CAMDEN AV	COMMODORE IND.	Y
ASPIS	CUPERTINO	95014	1117	DELL AV	SLANE PLASTICS	Y
ASPIS	CUPERTINO	95014	60	E SUNNY OAK AV	INDUSTRIAL FIBREGLASS	Y
ASPIS	CUPERTINO	95014	186	E SUNNY OAKS AV	PLASTICRAFTERS	Y
ASPIS	CUPERTINO	95014	101	LOST LAKE LA	DUULEE ENTERPRISES	Y
ASPIS	CUPERTINO	95014	281	MC GLINREY LA	FORMATOP INC	Y
ASPIS	CUPERTINO	95014	861	MCGLINCY LA	WESTERN FIBREGLASS MFG. CORP.	Y
ASPIS	CUPERTINO	95014	220	N HARRISON	SEMPREX	Y
ASPIS	CUPERTINO	95014	1030	PATRICIA CT	SHAKLEE PRODUCTS	Y
ASPIS	CUPERTINO	95014	2051	S WINCHESTER BLVD	ALLEN CHEMICAL CO	Y
ASPIS	SANTA CLARA	95050	460	KIFER RD	PENGO MFG. CO.	Y
ASPIS	SANTA CLARA	95051	5238	MCKINLEY DR	DEARBORN CHEMICAL	Y
ASPIS	SANTA CLARA	95050	17717	OLD MOUNTAIN VIEW ALVISO RD	GLELWEISS DAIRY	Y
ASPIS	SANTA CLARA	95050	17717	OLD MOUNTAIN VIEW-ALVISO RD	EDELWEISS DAIRY	Y
HWIS	CUPERTINO		10060	BUBB ROAD	PERKIN - ELMER NELSON SYSTEM, INC	-
HWIS	CUPERTINO			CLEO DRIVE / HIGHWAY 9	ROY'S DRILLING	-
HWIS	CUPERTINO		10002	DE ANZA BLVD	TEXACO SERVICE STATION	-
HWIS	CUPERTINO		10023	DEANZA BLVD	CHEVRON STATION #95954	-
HWIS	CUPERTINO		3353	HOLMSTEAD ROAD	LANDMARK PROPERTIES	-
HWIS	CUPERTINO		22020	HOMESTEAD RD/MAXINE	EXXON SERVICE STATION NO 7-3886	-
HWIS	CUPERTINO			HWY 85 AT STEVENS CREEK BLVD	BALL, BALL, & BROSAMER INC	-
HWIS	CUPERTINO		10262	IMPERIAL AVE	SLATE SERVICE	-
HWIS	CUPERTINO		11025	N DEANZA	BP OIL COMPANY	-
HWIS	CUPERTINO		10625	NO DEANZA BLVD	ARCO PRODUCTS CO FAC 6111	-
HWIS	CUPERTINO		19400	PRUNERIDGE AVE	VALLCO PARK LTD	-
HWIS	CUPERTINO		21000	STEVENS CREEK BLVD	ARCO PRODUCTS CO FAC 5333	-
HWIS	CUPERTINO		20220	SUISUN DR.	CUPERTINO UNION SCHOOL DISTRICT EATON ELE. SCHOOL	-
HWIS	CUPERTINO		100900	WOLFE ROAD	HEWLETT PACKARD INC	-
HWIS	LONGITUDE 119 DEG 54 MIN			LATITUDE 34 DEG 23 MIN	ARCO OIL PLATFORM HOLLY	-

Agency	City	Zip	St #	Street Name	Site Name	NFA?
HWIS	MT. VIEW		2440	LEGHORF	STOESSEN INDUSTRIES	-
HWIS	SANTA CLARA			986B W GLENWOOD	NOR-CAL OIL	-
HWIS	SANTA CLARA			986B W GLENWOOD	NOR-CAL OIL	-
HWIS	SANTA CLARA		5400	BAYFRONT PLAZA	3COM CORPORATION	-
HWIS	SANTA CLARA		2264	CALLE DE LUNA	ALTATRON INC	-
HWIS	SANTA CLARA		2281	CALLE DE LUNA	INTERNATIONAL TECHNICAL ASSOC	-
HWIS	SANTA CLARA		2231	CALLE DE LUNA	CATALYST SEMICONDUCTOR INC	-
HWIS	SANTA CLARA		2272	CALLE DE LUNA	COATEK INCORPERATION	-
HWIS	SANTA CLARA		2273	CALLE DEL MUNDO	VECO CUSTOM OPTICS INC	-
HWIS	SANTA CLARA		5102	CALLE DEL SOL	TRIATEK MEDIA CORP	-
HWIS	SANTA CLARA		3250	CENTRAL EXPRESS WAY	DECATHALON ATHLETIC CLUB	-
HWIS	SANTA CLARA		3150	CENTRAL EXPWY	QUANTEL INTERNATIONAL	-
HWIS	SANTA CLARA		2300	CENTRAL EXPY-BLDG 14	UNISYS CORP	-
HWIS	SANTA CLARA		715	COMSTOCKSTREET	WASTE MANAGEMENT OF SANTA CLARA CTY(DBA)	-
HWIS	SANTA CLARA		3160	D EL CAMINO REAL	EL CAMINO BODY SHOP	-
HWIS	SANTA CLARA		3165	DELA CRUZ BLVD	MBL INC	-
HWIS	SANTA CLARA			EAST AMERICA PARKWAY	TORNOS BECHLER SANTA CLARA CONVENTIAL CENTER	-
HWIS	SANTA CLARA		3064	EL CAMINO	CALIFORNIA CUSTOM BODY SHOP	-
HWIS	SANTA CLARA		2025	EL CAMINO	UNOCAL 76	-
HWIS	SANTA CLARA		500	EL CAMINO BLDG 100-899	SANTA CLARA UNIVERSITY	-
HWIS	SANTA CLARA		1235	ELKO DR BLDG 521	LOCKHEED ADVANCED MARINE SYSTEM	-
HWIS	SANTA CLARA			GREAT AMERICAN PKWY SANTA CLARA CONV CTR	CINCINNATI MILACRON	-
HWIS	SANTA CLARA		3500	HOMESTEAD ROAD PRINCETON	CHEVRON USA, STATION #0-091055	-
HWIS	SANTA CLARA		2555	LAFAYETTE ST UNIT #105	RELIANE MOTOR WORKS	-
HWIS	SANTA CLARA		1220	MIDAS WAY	TOSHIBA SEMICONDUCTOR USA INC	-
HWIS	SANTA CLARA			ROTTEN ROBBIE #39	MISSION TRAIL OIL CO.	-
HWIS	SANTA CLARA			RT. 3, 600 METCALF ROAD	CHEMICAL SYSTEMS DIVISION	-
HWIS	SANTA CLARA		175	SAN JOSE AVE	FLY'ERS BODY SHOP,INC.	-
HWIS	SANTA CLARA		1500	SPACE PK DR	BOURNS INC	-
HWIS	SANTA CLARA		3263	UIFER ROAD	AMERICAN PEPTIDE COMPANY INC	-
HWIS	SANTA CLARA		2324	WALSH AVENUE BUILDING H	OTIS ELEVATOR COMPANY	-
HWIS	SANTA CLARA		36	WASHINGTON ST/NEWHALL	EXXON SERVICE STATION NO 7-960	-
HWIS	SANTA CLARA			WEST CAMPUS OF AGNEWS DEV CTR	AGNEWS DEVELOPMENTAL CENTER	-
LUST					USPS SALT POINT CORP YARD	NO
LUST						NO
LUST						NO
LUST						NO
LUST					USFS MENDOCINO NATIONAL FOREST	NO
LUST				CHINA LAKE NAVAL WEAPONS	PUBLIC WORKS BULK LOADING RACK	NO
LUST				HIGHWAY 20	CDF PARLIN FORK	NO
LUST			500	HOSPITAL RD W		NO
LUST			1498	LIVE OAK BLVD		NO
LUST				SKYLINE BLVD	ROUND TOP RADIO RELAY	NO
LUST				T27S, R28E, SEC 9	MT. POSO PRODUCTION UNIT	NO
LUST				T29S, R28E, SEC 4	TEXACO	NO
LUST				T29S, R30E, SEC 3	MT. ADELAIDE	NO
LUST			766	WESTSIDE ROAD	NORTH COAST NURSERY	NO

Agency	City	Zip	St #	Street Name	Site Name	NFA?
LUST	?			T11N, R19W, SEC 9 SEBASTION RD	VACANT LOT	NO
LUST	CA. HOT SPRINGS		45122	MANTER MEADOW DR	PINE MOUNTAIN FIRE STATION	NO
LUST	CUPERTINO			19110-9140STEVENS CREEK BLVD	FIRST DEVELOPMENT CORP	NO
LUST	CUPERTINO	95014	999	DE ANZA BLVD	UNOCAL	NO
LUST	FT. ORD			FT. ORD	U.S. ARMY #550A	NO
LUST	GILROY-P			7TH & MONTEREY STREET	UNOCAL FORMER SS #1422	NO
LUST	HIGHWAY 1		1	HYW	CAMBRIA AIR FORCE STATION	NO
LUST	INYOKERN, CA			SECOND STREET	INYOKERN ROAD YARD	NO
LUST	KERN CO.			LERDO HWY & INDUSTRIAL FARM	KCSO SHERIFF'S FACILITY	NO
LUST	KERN CO.			T11N, R19W, SEC 11 SEBASTION RD	VACANT LOT	NO
LUST	KERN CO.			T30S, R26E, SEC 23	JASMIN DEVELOPMENT	NO
LUST	KINGS COUNTY			T24S, R20E, SEC 22 & 23	SHELL PIPELINE	NO
LUST	LEE VINING, CA			UNKNOWN UNKNOWN	CHEVRON STATION #9-4739	NO
LUST	LOMPOC S.B.		107	EAST OCEAN	MOBILE OIL CORP 11-LF5	NO
LUST	LOS ANGELES COUNTY			HIGHWAY 126	TEXACO KERN LEASE TANK FARM	NO
LUST	LOS ANGELES COUNTY			WHELLER GORGE	U.S.D.A. FOREST SERVICE	NO
LUST	MOJAVE, CA			STATE HWY 14	MOJAVE MAINTENANCE STATION	NO
LUST	MT. SHASTA			ALMA ST.	SOUTHERN PACIFIC MT. SHASTA	NO
LUST	NONE			AT&T N/A	AT & T	NO
LUST	PALMDALE, CA			SITE 5	AIR FORCE PLANT 42, SITE 5	NO
LUST	RIDGECREST, CA 93555 KER			CHNA LK NAVAL WEAPONS CNT	AUTO HOBBY SHOP	NO
LUST	ROSAMOND, CA			LOCUST ST.	ROSAMOND ROAD YARD	NO
LUST	SANTA CLARA	95054	2017	AGNEW RED	WOLCO	NO
LUST	SANTA CLARA		21446	BROADWAY RD	REDWOOD ESTATES	NO
LUST	SANTA CLARA	95050	20200	CALLE DE LUNA	BILL DORAN COMPANY	NO
LUST	SANTA CLARA	95002		PACIFIC & STATES ST	WSP TRUCKING	NO
LUST	SANTA MARIA CA 93455		1646	NORTH CARLOTTI DRIVE	VALLEY WINTER WINE CO.	NO
LUST	SEQUOIA NAT'L PARK			GRANT GROVE RD	WISONIA MICROWAVE STATION	NO
LUST	SEQUOIA NAT'L PARK			STONEY CREEK VILLAGE	STONEY CREEK UTILITY BUILDING	NO
LUST	SEQUOIA NATL.PARK			GENERALS HWY	MONTECITO SEQUOIA CAMP	NO
LUST	SEQUOIA NTL.			NINE MI. CANYON RD	CHIMNEY PEAK FIRE STATION	NO
LUST	SEQUOIA NTL. FOREST			GIANT FOREST	GIANT FOREST LODGE	NO
LUST	SEQUOIA NTL. FOREST			GRANT GROVE	GRANT GROVE MEADOW CAMP	NO
LUST	TOM'S PLACE			RURAL STATION HWY 395	TOM'S PLACE SERVICE STATION	NO
LUST	UNINCORPORATED		11315	DEL PUERTO RD	SCC TRANS DIST: DEL PUERTO RD	NO
LUST	UNINCORPORATED			PERMANENTE DR	KAISER CEMENT	NO
LUST	UNINCORPORATED			RYLAND ST	SCC TRANS DIST: RYLAND ST	NO
LUST	UNKNOWN			HWY 50	AT&T ECHO SUMMIT RELAY	NO
LUST	UNKNOWN			T31S, R25E, SEC 11	SOUTH COLES LEVEE SECTION	NO
LUST	UNKNOWN			UNKNOWN	MAGNOLIA SCHOOL	NO
LUST	UNKNOWN			UNKNOWN	POZZOLAN & GRAVEL QUARRY	NO
LUST	VICTORVILLE, CA 92392		13229	SPRING VALLEY PARKWAY	SPRING VALLEY COUNTRY CLUB	NO
LUST	?			?	MINEART MAINTENANCE STATION	Y
LUST	?			?	JOMAVE MAINTENANCE STATION	Y
LUST	?			SB COUNTY	SB COUNTY ROAD YARD	Y
LUST	HESPERIA, CA		931	MAIN STREET	HAYWARD LUMBER	Y
LUST	KERN COUNTY			KERN CANYON RD	MIRACLE HOT SPRINGS	Y
LUST	KERN COUNTY			KERN CANYON RD	MIRACLE HOT SPRINGS	Y
LUST	KERN COUNTY			T32S, R29E, SEC 19	RANCH 10	Y
LUST	MAMMOTH LAKES, CA		3141	MAIN STREET	UNOCAL SS# 5749	Y

Mentions for report 1 - 39001

Agency	City	Zip	St #	Street Name	Site Name	NFA?
LUST	MT. GLEASON			APN 9231-204-1-778	AT&T	Y
LUST	MT. SHASTA			SKI VILLAGE DRIVE	P & M CEDAR PRODUCTS	Y
LUST	ROUGH & READY		11042	ROUGH & READY HWY	ROUGH & READY FIRE D (CLO-CO)	Y
LUST	SHASTA COUNTY			SHOTGUN CREEK	CALTRANS SHOTGUN CREEK	Y
LUST	SKY FOREST, CA			T2N, R3W, SECTION 27	SKY FOREST SERVICE STATION	Y
LUST	W/IN KERN			SW CORNER RENFRO/ROSEDALE	ROSEDALE NO. 1	Y
LUST	YERMO, CA		38850	YERMO RD.	ABANDONED TANK	Y

NFA code descriptions: "-" indicates the agency did not supply this information; "Y" indicates there was "No Further Action" planned for the site (ASPIS/CAL-SITES) or "Case Closed" (LUST); "NO" indicates the agency did not mark the site "No Further Action" or "Case Closed", but does supply this information. For the CERCLIS database a "Y" indicates that all CERCLIS events for the site show an actual completion date and the most recent event indicates "no further remedial action planned."

APPENDIX C

EXPLORATORY BORING LOG AND

MONITORING WELL DETAIL

Gen-Tech Environmental
1936 Camden Ave., Suite 1
San Jose, CA 95124
(408) 559-1248

STANDARD SYMBOLS

Legend

- Soil sample location
- Soil sample collected for laboratory analysis
- No soil recovery
- First encountered groundwater level
- Potentiometric groundwater level
- Disturbed or bag soil sample

2.5 YR 6/2 Soil color according to Munsell Soil Color Charts (1975 Edition)

Penetration

Sample drive hammer weight - 140 pounds falling 30 inches. Blows required to drive sampler 1 foot are indicated on the log.

Well Construction

- Annular seal
- Bentonite seal
- Sand pack
- Well riser section
- Well screen section

UNIFIED SOIL CLASSIFICATION SYSTEM

MAJOR DIVISIONS			GROUP SYMBOLS	TYPICAL NAMES
COARSE-GRAINED SOILS More than half of material is larger than No. 200 sieve size	GRAVELS More than half of coarse fraction is larger than No. 4 sieve size	Clean Gravels	GW	Well-graded gravels, gravel-sand mixtures, little or no fines
			GP	Poorly graded gravels, gravel-sand mixture, little or no fines
		Gravels with Fines	GM	Silty gravels, gravel-sand-silt mixtures
			GC	Clayey gravels, gravel-sand-clay mixtures
	SANDS More than half of coarse fraction is smaller than No. 4 sieve size	Clean Sands	SW	Well-graded sands, gravelly sand, little or no fines
			SP	Poorly graded sands, gravelly sands, little or no fines
		Sands with Fines	SM	Silty sands, sand-silt mixtures
			SC	Clayey sands, sand-clay mixtures
FINE-GRAINED SOILS More than half of material is smaller than No. 200 sieve size	SILTS AND CLAYS	Low Liquid Limit	ML	Inorganic silts and very fine sands, rock flour, silty or clayey fine sands, or clayey silts, with slight plasticity
			CL	Inorganic clays of low to medium plasticity, gravelly clays, sandy clays, silty clays, lean clays
			OL	Organic silts and organic silty clays of low plasticity
		High Liquid Limit	MH	Inorganic silts, micaceous or diatomaceous fine sandy or silty soils, elastic silts
			CH	Inorganic clays of high plasticity, fat clays
			OH	Organic clays of medium to high plasticity, organic silts
			Pt	Peat and other highly organic soils

NOTES:

1. Boundary Classification: Soils possessing characteristics of two groups are designated by combinations of group symbols. For example, GW-GC, well-graded gravel-sand mixture with clay binder.
2. All sieve sizes on this chart are U.S. standard.
3. The terms "silt" and "clay" are used respectively to distinguish materials exhibiting lower plasticity from those with higher plasticity.
4. For a complete description of the Unified Soil Classification System, see "Technical Memorandum No. 3-357," prepared for Office, Chief of Engineers, by Waterways Equipment Station, Vicksburg, Mississippi, March 1953.

Gen Tech Environmental, Inc. San Jose, CA

Client : Carey Boring/Well No.: MW-1
Location : 841 Lawrence Expy, Santa Clara
Drilling Method : Hollwostem Auger

Well Installed: Yes
Total Depth : 96.5
Length Screen: 17'
Top of Sandpack: 79'

Casing Depth: 95'
Length Solid : 79'
Top of Bentonite : 77'

Water Levels : 1st Enc. 85' Static : 78'

Sample No.	OV Han	Blow Count	Depth ft, bgs	Lithology Log	H2O Mark	Well Detail
			5	CL-SILTY CLAY, brown, contains 10% sand, 5% gravel, moderate plasticity, soft, damp.		
1		25	10	same as above,light brown, hard, 15% gravel		
			15			
2		17	20	same as above, color change to dark grey		
3		17	25	same as above, <5% sand, faint laminae, stiff		
				SILTY SAND, greenish grey, 20% silt, damp, very dense		
4		50 for 6"	30			
				GRAVELY CLAY, green grey, 40% gravel disseminated, very dense, damp; field test = 50 ppm		
5		73	35	same as above, field test = ND		
				SILTY CLAY, greenish grey, 10% gravel, 10% sand, low plasticity, hard, damp		
6		42	40			



Gen Tech Environmental, Inc. San Jose, CA

Client : Carey Boring/Well No.: MW-1
Location : 841 Lawrence Expy, Santa Clara
Drilling Method : Hollwostem Auger

Well Installed: Yes
Total Depth : 96.5
Length Screen: 17'
Top of Sandpack: 79'

Casing Depth: 95'
Length Solid : 79'
Top of Bentonite : 77'

Water Levels : 1st Enc. 85' Static : 78'

Sample No.	OV Han	Blow Count	Depth ft, bgs	Lithology Log
8		42	45	SILTY CLAYEY SAND, 30% silt, 30% clay, 30% sand, low plasticity, dense, damp; field test = ND
9		65	50	same as above, 6" sand interbed
10		50	55	SANDY SILT, light brown, 10% gravel, 10% sand, 10-20% clay, 60% silt, low plasticity, hard, damp; field test = nd
11		31	60	GRAVELLY SILTY CLAY, 10-20% gravel, 10% sand, low plasticity, hard, damp to moist; field test = ND
12		77	65	GRAVELLY SANDY CLAY, greenish grey, 10% gravel, 30% sand, mod. plasticity, damp, hard; field test= ND
13		30	70	CLAYEY SAND, orange tan, clay 20-30%, low to mod. plasticity, 1% gravel float in clay matrix, dense, damp; field test = ND
14		32	75	SILTY CLAY, grey green, 5% fine sand, mod. plasticity, hard, damp; field test = ND
			80	attempted sample drive, lost tool, drill to 90' to retrieve tools.

H2O Mark

Well Detail



Gen Tech Environmental, Inc. San Jose, CA

Client : Carey Boring/Well No.: MW-1
Location : 841 Lawrence Expy, Santa Clara
Drilling Method : Hollwostem Auger

Well Installed: Yes
Total Depth : 96.5
Length Screen: 17'
Top of Sandpack: 79'

Casing Depth: 95'
Length Solid : 79'
Top of Bentonite : 77'

Water Levels : 1st Enc. 85' Static : 78'

Sample No.	OV Han	Blow Count	Depth ft, bgs	Lithology Log	H2O Mark	Well Detail
			85	tools retrieved, rods wet	▽	
15		12	90	INTERBEDDED SAND AND CLAY, dark grey, fine sand, dissem in clay, beds about 2-3" thick, sand yield water, clay beds damp, low-mod. plasticity, med. dense to stiff.		
16		63	95	SILTY CLAY, yellow brown, 20% fine sand dissem., low plasticity, hard, damp.		
				BOTTOM OF BORING = 96.5'		

APPENDIX D

CHEMICAL ANALYTICAL REPORTS

AND

CHAIN-OF-CUSTODY

Gen-Tech Environmental

1936 Camden Ave., Suite 1
San Jose, CA 95124
(408) 559-1248

Chain of Custody

DATE 2-11-93 PAGE 1 OF 2

PROJ. MGR. CRAIG LISSOL
COMPANY G.T.E.
ADDRESS 1936 CAMPDEN AVE #1
SANJOSE CA. 95124
SAMPLERS (SIGNATURE) (PHONE NO.) 408/559-1248

SAMPLE ID.	DATE	TIME	MATRIX	LAB ID.	TPH - Gasoline (EPA 5030, 8015)	TPH - Gasoline (5030, 8015) w/BTeX (EPA 602,8020)	TPH - Diesel (EPA 3510/3550, 8015)	PURGEABLE AROMATICS BTEX (EPA 602, 8020)	PURGEABLE HALOCARBONS (EPA 601, 8010)	VOLATILE ORGANICS (EPA 624, 8240, 524.2)	BASE/NEUTRALS, ACIDS (EPA 625/627, 8270, 525)	TOTAL OIL & GREASE (EPA 5520 E&F)	PESTICIDES/PCB (EPA 608, 8080)	PHENOLS (EPA 604, 8040)	TOTAL RECOVERABLE HYDROCARBONS (EPA 418.1)		METALS: Cd, Cr, Pb, Zn, Ni	CAM METALS (17)	PRIORITY POLLUTANT METALS (13)	EXTRACTION (TCLP, STLC)					NUMBER OF CONTAINERS
[redacted]																									
[redacted]																									1
ALIGNMENT @ 30'		10:00	SOIL			✓																			1
" @ 35'		10:15	"			✓																			1
[redacted]																									
" @ 45'		10:50	"			✓																			1
" @ 50'		[redacted]																							

ANALYSIS REPORT

PROJECT INFORMATION

PROJECT NAME: CAREER
PROJECT NUMBER: 9313
SHIPPING ID NO.
VIA:

SAMPLE RECEIPT

TOTAL NO. OF CONTAINERS 34 36
CHAIN OF CUSTODY SEALS
REC'D GOOD CONDITION/COLD
CONFORMS TO RECORD
LAB NO

SPECIAL INSTRUCTIONS/COMMENTS:

RELINQUISHED BY 1.	RELINQUISHED BY 2.	RELINQUISHED BY 3.
(SIGNATURE) (TIME)	(SIGNATURE) 3:07 (TIME)	(SIGNATURE) (TIME)
CRAIG LISSOL	CHRIS PALMER 2/12/93	
(PRINTED NAME) (DATE)	(PRINTED NAME) (DATE)	(PRINTED NAME) (DATE)
G.T.E. 2-11-93	G.T.E.	
(COMPANY)	(COMPANY)	(COMPANY)
RECEIVED BY 1.	**RECEIVED BY 2.**	**RECEIVED BY (LABORATORY) 3.**
(SIGNATURE) 6:00pm (TIME)	(SIGNATURE) (TIME)	(SIGNATURE) (TIME)
CHRIS PALMER 2/11/93		E. Marcus 2/12
(PRINTED NAME) (DATE)	(PRINTED NAME) (DATE)	(PRINTED NAME) (DATE)
G.T.E.		E. Marcus Lab
(COMPANY)	(COMPANY)	(LAB)

Gen-Tech Environmental

1936 Camden Ave., Suite 1
San Jose, CA 95124
(408) 559-1248

Chain of Custody

DATE 2-11-93 PAGE 2 OF 2

PROJ. MGR. Eric Lissor
COMPANY G.T.E.
ADDRESS 1936 CAMPDEN AVE #1
SANJOSE CA. 95124
SAMPLERS (SIGNATURE) (PHONE NO.) 408/559-1248

ANALYSIS REPORT

SAMPLE ID.	DATE	TIME	MATRIX	LAB ID.	TPH - Gasoline (EPA 5030, 8015)	TPH - Gasoline (5030, 8015) w/BTeX (EPA 602, 8020)	TPH - Diesel (EPA 3510/3550, 8015)	PURGEABLE AROMATICS BTEX (EPA 602, 8020)	PURGEABLE HALOCARBONS (EPA 601, 8010)	VOLATILE ORGANICS (EPA 624, 8240, 524.2)	BASE/NEUTRALS, ACIDS (EPA 625/527, 8270, 525)	TOTAL OIL & GREASE (EPA 5520 E&F)	PESTICIDES/PCB (EPA 608, 8080)	PHENOLS (EPA 604, 8040)	TOTAL RECOVERABLE HYDROCARBONS (EPA 418.1)		METALS: Cd, Cr, Pb, Zn, Ni	CAM METALS (17)	PRIORITY POLLUTANT METALS (13)	EXTRACTION (TCLP, STLC)					NUMBER OF CONTAINERS
MW #7 @ 55'	2-11-93	11:10	Soil			✓																		1
" @ 65'	"	11:30	"			✓																		1
" @ 75'	"	11:45	"			✓																		1

PROJECT INFORMATION

PROJECT NAME: CAREY
PROJECT NUMBER: 9313
SHIPPING ID NO
VIA:

SAMPLE RECEIPT

TOTAL NO. OF CONTAINERS	3
CHAIN OF CUSTODY SEALS	
REC'D GOOD CONDITION/COLD	
CONFORMS TO RECORD	
LAB NO	

SPECIAL INSTRUCTIONS/COMMENTS:

RELINQUISHED BY 1.	RELINQUISHED BY 2.	RELINQUISHED BY 3.
(SIGNATURE) (TIME)	(SIGNATURE) Chris Palmer (TIME) 3:07	(SIGNATURE) (TIME)
(PRINTED NAME) Eric Lissor (DATE) 2/11/93	(PRINTED NAME) Chris Palmer (DATE) 2/11	(PRINTED NAME) (DATE)
(COMPANY) G.T.E.	(COMPANY) GTE	(COMPANY)
RECEIVED BY 1.	**RECEIVED BY 2.**	**RECEIVED BY (LABORATORY) 1815 3.**
(SIGNATURE) Chris Palmer (TIME) 1630	(SIGNATURE) (TIME)	(SIGNATURE) (TIME)
(PRINTED NAME) Chris Palmer (DATE) 2/11/93	(PRINTED NAME) (DATE)	(PRINTED NAME) (DATE)
(COMPANY) GTE	(COMPANY)	(LAB) Cal Analytical

CHROMALAB, INC.

Environmental Laboratory (1084)

5 DAYS TURNAROUND

February 22, 1993 ChromaLab File No.: 0293143

GEN-TECH ENVIRONMENTAL

Attn: Eric Lissol

RE: Six soil samples for Gasoline and BTEX analysis

Project Name: CAREY
Project Number: 9313
Date Sampled: Feb. 11, 1993 Date Submitted: Feb. 12, 1993
Date Analyzed: Feb. 19, 1993

RESULTS:

Sample I.D.	Gasoline (mg/Kg)	Benzene (µg/Kg)	Toluene (µg/Kg)	Ethyl Benzene (µg/Kg)	Total Xylenes (µg/Kg)
MW #1 @ 30'	N.D.	N.D.	N.D.	N.D.	N.D.
MW #1 @ 35'	N.D.	10	N.D.	15	45
MW #1 @ 45'	N.D.	N.D.	N.D.	N.D.	N.D.
MW #1 @ 55'	N.D.	N.D.	N.D.	N.D.	N.D.
MW #1 @ 65'	N.D.	N.D.	N.D.	N.D.	N.D.
MW #1 @ 75'	N.D.	N.D.	N.D.	N.D.	N.D.
BLANK	N.D.	N.D.	N.D.	N.D.	N.D.
SPIKE RECOVERY	100%	98%	98%	92%	93%
DUP SPIKE RECOVERY	----	97%	95%	91%	92%
DETECTION LIMIT	1.0	5.0	5.0	5.0	5.0
METHOD OF ANALYSIS	5030/8015	8020	8020	8020	8020

ChromaLab, Inc.

Billy Thach
Analytical Chemist

Eric Tam
Laboratory Director

cc

2239 Omega Road,#1 • San Ramon, California 94583
(510) 831-1788 • Facsimile (510) 831-8798
Federal ID #68-0140157

Gen Tech Environmental

1936 Camden Ave., Suite 1
San Jose, CA 95124
(408) 559-1248

Chain of Custody

DATE 2-18-93 PAGE 1 OF 1

PROJ. MGR. ERIC LISSOR
COMPANY G.T.E.
ADDRESS 1936 CAMDEN AVE #7
SAN JOSE CA. 95124
SAMPLERS (SIGNATURE) (PHONE NO.) 408 559-1248

SAMPLE ID.	DATE	TIME	MATRIX	LAB ID.	TPH - Gasoline (EPA 5030, 8015)	TPH - Gasoline (5030, 8015) w/BTeX (EPA 602,8020)	TPH - Diesel (EPA 3510/3550, 8015)	PURGEABLE AROMATICS BTEX (EPA 602, 8020)	PURGEABLE HALOCARBONS (EPA 601, 8010)	VOLATILE ORGANICS (EPA 624, 8240, 524.2)	BASE/NEUTRALS, ACIDS (EPA 625/627, 8270, 525)	TOTAL OIL & GREASE (EPA 5520 E&F)	PESTICIDES/PCB (EPA 608, 8080)	PHENOLS (EPA 604, 8040)	TOTAL RECOVERABLE HYDROCARBONS (EPA 418.1)		METALS: Cd, Cr, Pb, Zn, Ni	CAM METALS (17)	PRIORITY POLLUTANT METALS (13)	EXTRACTION (TCLP, STLC)					NUMBER OF CONTAINERS
MW #1-GW3	2-16	1:15	GW3			✓																			2

PROJECT INFORMATION

PROJECT NAME: GARCIA
PROJECT NUMBER: 9313
SHIPPING ID. NO.
VIA:

SAMPLE RECEIPT

TOTAL NO. OF CONTAINERS	2
CHAIN OF CUSTODY SEALS	
REC'D GOOD CONDITION/COLD	
CONFORMS TO RECORD	
LAB NO.	

SPECIAL INSTRUCTIONS/COMMENTS:
24 Hours

RELINQUISHED BY 1.	RELINQUISHED BY 2.	RELINQUISHED BY 3.
(SIGNATURE) (TIME) 2200	Chris Palmer 5:19	
ERIC LISSOR 2/18/93	Chris Palmer 2/18	
(PRINTED NAME) (DATE)	(PRINTED NAME) (DATE)	(PRINTED NAME) (DATE)
G.T.E.	GTE	
(COMPANY)	(COMPANY)	(COMPANY)
RECEIVED BY 1.	**RECEIVED BY 2.**	**RECEIVED BY (LABORATORY) 3.**
Chris Palmer 2210		1705
(SIGNATURE) (TIME)	(SIGNATURE) (TIME)	(SIGNATURE) (TIME)
Chris Palmer 2/18/93		B Macrow 2-18-93
(PRINTED NAME) (DATE)	(PRINTED NAME) (DATE)	(PRINTED NAME) (DATE)
GTE		Chromalab
(COMPANY)	(COMPANY)	(LAB)

CHROMALAB, INC.

Environmental Laboratory (1094)

5 DAYS TURNAROUND

February 19, 1993 ChromaLab File No.: 0293180

GEN-TECH ENVIRONMENTAL

Attn: Eric Lissol

RE: One water sample for Gasoline and BTEX analysis

Project Name: CAREY
Project Number: 9313
Date Sampled: Feb. 16, 1993 Date Submitted: Feb. 18, 1993
Date Analyzed: Feb. 18, 1993

RESULTS:

Sample I.D.	Gasoline (µg/L)	Benzene (µg/L)	Toluene (µg/L)	Ethyl Benzene (µg/L)	Total Xylenes (µg/L)
MW#1-GW3	N.D.	N.D.	N.D.	N.D.	N.D.
BLANK	N.D.	N.D.	N.D.	N.D.	N.D.
SPIKE RECOVERY	95%	111%	113%	107%	105%
DUP SPIKE RECOVERY	---	116%	115%	112%	111%
DETECTION LIMIT	50	0.5	0.5	0.5	0.5
METHOD OF ANALYSIS	5030/8015	602	602	602	602

ChromaLab, Inc.

Billy Thach
Analytical Chemist

Eric Tam
Laboratory Director

do

2239 Omega Road, #1 • San Ramon, California 94583
(510) 831-1788 • Facsimile (510) 831-8798
Federal ID #68-0140157

STATE OF CALIFORNIA
STATE WATER RESOURCES CONTROL BOARD

UNDERGROUND STORAGE TANK PERMIT APPLICATION - FORM A

COMPLETE THIS FORM FOR EACH FACILITY/SITE

MARK ONLY ONE ITEM: [✓] 1 NEW PERMIT [ ] 2 INTERIM PERMIT [ ] 3 RENEWAL PERMIT [ ] 4 AMENDED PERMIT [ ] 5 CHANGE OF INFORMATION [ ] 6 TEMPORARY SITE CLOSURE [✓] 7 PERMANENTLY CLOSED SITE

I. FACILITY/SITE INFORMATION & ADDRESS - (MUST BE COMPLETED)

DBA OR FACILITY NAME		NAME OF OPERATOR	
ADDRESS: 814 Lawrence Expressway		NEAREST CROSS STREET: Lochinvar Avenue	PARCEL # (OPTIONAL)
CITY NAME: Santa Clara	STATE: CA	ZIP CODE: 95050	SITE PHONE # WITH AREA CODE

✓ BOX TO INDICATE: [ ] CORPORATION [✓] INDIVIDUAL [ ] PARTNERSHIP [ ] LOCAL-AGENCY DISTRICTS [ ] COUNTY-AGENCY [ ] STATE-AGENCY [ ] FEDERAL-AGENCY

TYPE OF BUSINESS		✓ IF INDIAN RESERVATION OR TRUST LANDS	# OF TANKS AT SITE	E. P. A. I. D. # (optional)
[✓] 1 GAS STATION [ ] 2 DISTRIBUTOR [ ] 3 FARM [ ] 4 PROCESSOR [ ] 5 OTHER		[ ]	3	

EMERGENCY CONTACT PERSON (PRIMARY)		EMERGENCY CONTACT PERSON (SECONDARY) - optional	
DAYS: NAME (LAST, FIRST)	PHONE # WITH AREA CODE	DAYS: NAME (LAST, FIRST)	PHONE # WITH AREA CODE
NIGHTS: NAME (LAST, FIRST)	PHONE # WITH AREA CODE	NIGHTS: NAME (LAST, FIRST)	PHONE # WITH AREA CODE

II. PROPERTY OWNER INFORMATION - (MUST BE COMPLETED)

NAME: Douglas Carey	CARE OF ADDRESS INFORMATION		
MAILING OR STREET ADDRESS: 626 Jefferson Avenue	✓ box to indicate: [ ] CORPORATION [✓] INDIVIDUAL [ ] PARTNERSHIP [ ] LOCAL-AGENCY [ ] COUNTY-AGENCY [ ] STATE-AGENCY [ ] FEDERAL-AGENCY		
CITY NAME: Redwood City	STATE: CA	ZIP CODE: 94063	PHONE # WITH AREA CODE: 415 364 0274

III. TANK OWNER INFORMATION - (MUST BE COMPLETED)

NAME OF OWNER: Douglas Carey	CARE OF ADDRESS INFORMATION		
MAILING OR STREET ADDRESS: 626 Jefferson Avenue	✓ box to indicate: [ ] CORPORATION [✓] INDIVIDUAL [ ] PARTNERSHIP [ ] LOCAL-AGENCY [ ] COUNTY-AGENCY [ ] STATE-AGENCY [ ] FEDERAL-AGENCY		
CITY NAME: Redwood City	STATE: CA	ZIP CODE: 94063	PHONE # WITH AREA CODE: 415 364 0274

IV. BOARD OF EQUALIZATION UST STORAGE FEE ACCOUNT NUMBER - Call (916) 323-9555 if questions arise.

TY (TK) HQ [4][4]-[ ][ ][ ][ ][ ][ ]

V. PETROLEUM UST FINANCIAL RESPONSIBILITY - (MUST BE COMPLETED) – IDENTIFY THE METHOD(S) USED

✓ box to indicate: [✓] 1 SELF-INSURED [ ] 2 GUARANTEE [ ] 3 INSURANCE [ ] 4 SURETY BOND [ ] 5 LETTER OF CREDIT [ ] 6 EXEMPTION [ ] 99 OTHER

VI. LEGAL NOTIFICATION AND BILLING ADDRESS

Legal notification and billing will be sent to the tank owner unless box I or II is checked.

CHECK ONE BOX INDICATING WHICH ABOVE ADDRESS SHOULD BE USED FOR LEGAL NOTIFICATIONS AND BILLING: I. [ ] II. [✓] III. [ ]

THIS FORM HAS BEEN COMPLETED UNDER PENALTY OF PERJURY, AND TO THE BEST OF MY KNOWLEDGE, IS TRUE AND CORRECT

APPLICANT'S NAME (PRINTED & SIGNATURE)	APPLICANT'S TITLE	DATE MONTH/DAY/YEAR

LOCAL AGENCY USE ONLY

COUNTY #	JURISDICTION #	FACILITY #
[ ][ ]	[ ][ ][ ]	[ ][ ][ ][ ][ ][ ]

LOCATION CODE - *OPTIONAL*	CENSUS TRACT # - *OPTIONAL*	SUPVISOR - DISTRICT CODE - *OPTIONAL*

THIS FORM MUST BE ACCOMPANIED BY AT LEAST (1) OR MORE PERMIT APPLICATION - FORM B, UNLESS THIS IS A CHANGE OF SITE INFORMATION ONLY.

STATE OF CALIFORNIA
STATE WATER RESOURCES CONTROL BOARD

UNDERGROUND STORAGE TANK PERMIT APPLICATION - FORM B

COMPLETE A SEPARATE FORM FOR EACH TANK SYSTEM.

MARK ONE ITEM: ☐ 1 NEW PERMIT ☐ 2 INTERIM PERMIT ☐ 3 RENEWAL PERMIT ☐ 4 AMENDED PERMIT ☐ 5 CHANGE OF INFORMATION ☐ 6 TEMPORARY TANK CLOSURE ☐ 7 PERMANENTLY CLOSED ON SITE ☑ 8 TANK REMOVED

DBA OR FACILITY NAME WHERE TANK IS INSTALLED: 814 Lawrence Expressway Santa Clara

I. TANK DESCRIPTION

COMPLETE ALL ITEMS -- SPECIFY IF UNKNOWN

A. OWNER'S TANK I. D. #	B. MANUFACTURED BY: unknown
C. DATE INSTALLED (MO/DAY/YEAR) unknown	D. TANK CAPACITY IN GALLONS: 10,000

II. TANK CONTENTS

IF A-1 IS MARKED, COMPLETE ITEM C.

A. ☑ 1 MOTOR VEHICLE FUEL ☐ 2 PETROLEUM ☐ 3 CHEMICAL PRODUCT ☐ 4 OIL ☐ 80 EMPTY ☐ 95 UNKNOWN

B. ☑ 1 PRODUCT ☐ 2 WASTE

C. ☑ 1a REGULAR UNLEADED ☐ 1b PREMIUM UNLEADED ☐ 2 LEADED ☐ 3 DIESEL ☐ 4 GASAHOL ☐ 5 JET FUEL ☐ 6 AVIATION GAS ☐ 7 METHANOL ☐ 99 OTHER (DESCRIBE IN ITEM D. BELOW)

D. IF (A.1) IS NOT MARKED, ENTER NAME OF SUBSTANCE STORED C. A. S. # :

III. TANK CONSTRUCTION

MARK ONE ITEM ONLY IN BOXES A, B, AND C, AND ALL THAT APPLIES IN BOX D AND E

A. TYPE OF SYSTEM: ☐ 1 DOUBLE WALL ☑ 2 SINGLE WALL ☐ 3 SINGLE WALL WITH EXTERIOR LINER ☐ 4 SECONDARY CONTAINMENT (VAULTED TANK) ☐ 95 UNKNOWN ☐ 99 OTHER

B. TANK MATERIAL (Primary Tank): ☑ 1 BARE STEEL ☐ 2 STAINLESS STEEL ☐ 3 FIBERGLASS ☐ 4 STEEL CLAD W/ FIBERGLASS REINFORCED PLASTIC ☐ 5 CONCRETE ☐ 6 POLYVINYL CHLORIDE ☐ 7 ALUMINUM ☐ 8 100% METHANOL COMPATIBLE W/FRP ☐ 9 BRONZE ☐ 10 GALVANIZED STEEL ☐ 95 UNKNOWN ☐ 99 OTHER

C. INTERIOR LINING: ☐ 1 RUBBER LINED ☐ 2 ALKYD LINING ☐ 3 EPOXY LINING ☐ 4 PHENOLIC LINING ☐ 5 GLASS LINING ☑ 6 UNLINED ☐ 95 UNKNOWN ☐ 99 OTHER
IS LINING MATERIAL COMPATIBLE WITH 100% METHANOL? YES ___ NO ___

D. CORROSION PROTECTION: ☐ 1 POLYETHYLENE WRAP ☐ 2 COATING ☐ 3 VINYL WRAP ☐ 4 FIBERGLASS REINFORCED PLASTIC ☐ 5 CATHODIC PROTECTION ☑ 91 NONE ☐ 95 UNKNOWN ☐ 99 OTHER

E. SPILL AND OVERFILL: SPILL CONTAINMENT INSTALLED (YEAR) none OVERFILL PREVENTION EQUIPMENT INSTALLED (YEAR) none

IV. PIPING INFORMATION

CIRCLE **A** IF ABOVE GROUND OR **U** IF UNDERGROUND, BOTH IF APPLICABLE

A. SYSTEM TYPE: A (U) 1 SUCTION A U 2 PRESSURE A U 3 GRAVITY A U 99 OTHER

B. CONSTRUCTION: A (U) 1 SINGLE WALL A U 2 DOUBLE WALL A U 3 LINED TRENCH A U 95 UNKNOWN A U 99 OTHER

C. MATERIAL AND CORROSION PROTECTION: A (U) 1 BARE STEEL A U 2 STAINLESS STEEL A U 3 POLYVINYL CHLORIDE (PVC) A U 4 FIBERGLASS PIPE A U 5 ALUMINUM A U 6 CONCRETE A U 7 STEEL W/ COATING A U 8 100% METHANOL COMPATIBLE W/FRP A U 9 GALVANIZED STEEL A U 10 CATHODIC PROTECTION A U 95 UNKNOWN A U 99 OTHER

D. LEAK DETECTION: ☐ 1 AUTOMATIC LINE LEAK DETECTOR ☐ 2 LINE TIGHTNESS TESTING ☐ 3 INTERSTITIAL MONITORING ☑ 99 OTHER none

V. TANK LEAK DETECTION

☐ 1 VISUAL CHECK ☐ 2 INVENTORY RECONCILIATION ☐ 3 VADOZE MONITORING ☐ 4 AUTOMATIC TANK GAUGING ☐ 5 GROUND WATER MONITORING ☐ 6 TANK TESTING ☐ 7 INTERSTITIAL MONITORING ☑ 91 NONE ☐ 95 UNKNOWN ☐ 99 OTHER

VI. TANK CLOSURE INFORMATION

1. ESTIMATED DATE LAST USED (MO/DAY/YR)	2. ESTIMATED QUANTITY OF SUBSTANCE REMAINING	3. WAS TANK FILLED WITH INERT MATERIAL ?
unknown	0 GALLONS	YES ☐ NO ☑

THIS FORM HAS BEEN COMPLETED UNDER PENALTY OF PERJURY, AND TO THE BEST OF MY KNOWLEDGE, IS TRUE AND CORRECT

APPLICANT'S NAME (PRINTED & SIGNATURE)	DATE

LOCAL AGENCY USE ONLY

THE STATE I.D. NUMBER IS COMPOSED OF THE FOUR NUMBERS BELOW

STATE I.D.# COUNTY # JURISDICTION # FACILITY # TANK #

PERMIT NUMBER	PERMIT APPROVED BY/DATE	PERMIT EXPIRATION DATE

FORM B (7-91) THIS FORM MUST BE ACCOMPANIED BY A PERMIT APPLICATION - FORM A, UNLESS A CURRENT FORM A HAS BEEN FILED.

FOR0034B-R5

STATE OF CALIFORNIA
STATE WATER RESOURCES CONTROL BOARD

UNDERGROUND STORAGE TANK PERMIT APPLICATION - FORM B

COMPLETE A SEPARATE FORM FOR EACH TANK SYSTEM.

MARK ONE ITEM: ☐ 1 NEW PERMIT ☐ 2 INTERIM PERMIT ☐ 3 RENEWAL PERMIT ☐ 4 AMENDED PERMIT ☐ 5 CHANGE OF INFORMATION ☐ 6 TEMPORARY TANK CLOSURE ☐ 7 PERMANENTLY CLOSED ON SITE ☒ 8 TANK REMOVED

DBA OR FACILITY NAME WHERE TANK IS INSTALLED: 814 Lawrence Expressway Santa Clara

I. TANK DESCRIPTION
COMPLETE ALL ITEMS -- SPECIFY IF UNKNOWN

A. OWNER'S TANK I. D. # 2	B. MANUFACTURED BY: unknown
C. DATE INSTALLED (MO/DAY/YEAR) unknown	D. TANK CAPACITY IN GALLONS: 10,000

II. TANK CONTENTS
IF A-1 IS MARKED, COMPLETE ITEM C.

A. ☒ 1 MOTOR VEHICLE FUEL ☐ 2 PETROLEUM ☐ 3 CHEMICAL PRODUCT ☐ 4 OIL ☐ 80 EMPTY ☐ 95 UNKNOWN

B. ☒ 1 PRODUCT ☐ 2 WASTE

C. ☒ 1a REGULAR UNLEADED ☐ 1b PREMIUM UNLEADED ☐ 2 LEADED ☐ 3 DIESEL ☐ 4 GASAHOL ☐ 5 JET FUEL ☐ 6 AVIATION GAS ☐ 7 METHANOL ☐ 99 OTHER (DESCRIBE IN ITEM D. BELOW)

D. IF (A.1) IS NOT MARKED, ENTER NAME OF SUBSTANCE STORED C. A. S. # :

III. TANK CONSTRUCTION
MARK ONE ITEM ONLY IN BOXES A, B, AND C, AND ALL THAT APPLIES IN BOX D AND E

A. TYPE OF SYSTEM: ☐ 1 DOUBLE WALL ☒ 2 SINGLE WALL ☐ 3 SINGLE WALL WITH EXTERIOR LINER ☐ 4 SECONDARY CONTAINMENT (VAULTED TANK) ☐ 95 UNKNOWN ☐ 99 OTHER

B. TANK MATERIAL (Primary Tank): ☒ 1 BARE STEEL ☐ 2 STAINLESS STEEL ☐ 3 FIBERGLASS ☐ 4 STEEL CLAD W/ FIBERGLASS REINFORCED PLASTIC ☐ 5 CONCRETE ☐ 6 POLYVINYL CHLORIDE ☐ 7 ALUMINUM ☐ 8 100% METHANOL COMPATIBLE W/FRP ☐ 9 BRONZE ☐ 10 GALVANIZED STEEL ☐ 95 UNKNOWN ☐ 99 OTHER

C. INTERIOR LINING: ☐ 1 RUBBER LINED ☐ 2 ALKYD LINING ☐ 3 EPOXY LINING ☐ 4 PHENOLIC LINING ☐ 5 GLASS LINING ☒ 6 UNLINED ☐ 95 UNKNOWN ☐ 99 OTHER
IS LINING MATERIAL COMPATIBLE WITH 100% METHANOL ? YES ___ NO ___

D. CORROSION PROTECTION: ☐ 1 POLYETHYLENE WRAP ☐ 2 COATING ☐ 3 VINYL WRAP ☐ 4 FIBERGLASS REINFORCED PLASTIC ☐ 5 CATHODIC PROTECTION ☒ 91 NONE ☐ 95 UNKNOWN ☐ 99 OTHER

E. SPILL AND OVERFILL SPILL CONTAINMENT INSTALLED (YEAR) none OVERFILL PREVENTION EQUIPMENT INSTALLED (YEAR) none

IV. PIPING INFORMATION
CIRCLE **A** IF ABOVE GROUND OR **U** IF UNDERGROUND, BOTH IF APPLICABLE

A. SYSTEM TYPE	A(U) 1 SUCTION	A U 2 PRESSURE	A U 3 GRAVITY	A U 99 OTHER	
B. CONSTRUCTION	A(U) 1 SINGLE WALL	A U 2 DOUBLE WALL	A U 3 LINED TRENCH	A U 95 UNKNOWN	A U 99 OTHER
C. MATERIAL AND CORROSION PROTECTION	A(U) 1 BARE STEEL	A U 2 STAINLESS STEEL	A U 3 POLYVINYL CHLORIDE (PVC)	A U 4 FIBERGLASS PIPE	
	A U 5 ALUMINUM	A U 6 CONCRETE	A U 7 STEEL W/ COATING	A U 8 100% METHANOL COMPATIBLE W/FRP	
	A U 9 GALVANIZED STEEL	A U 10 CATHODIC PROTECTION	A U 95 UNKNOWN	A U 99 OTHER	
D. LEAK DETECTION	☐ 1 AUTOMATIC LINE LEAK DETECTOR	☐ 2 LINE TIGHTNESS TESTING	☐ 3 INTERSTITIAL MONITORING	☒ 99 OTHER none	

V. TANK LEAK DETECTION

☐ 1 VISUAL CHECK ☐ 2 INVENTORY RECONCILIATION ☐ 3 VADOZE MONITORING ☐ 4 AUTOMATIC TANK GAUGING ☐ 5 GROUND WATER MONITORING ☐ 6 TANK TESTING ☐ 7 INTERSTITIAL MONITORING ☒ 91 NONE ☐ 95 UNKNOWN ☐ 99 OTHER

VI. TANK CLOSURE INFORMATION

1. ESTIMATED DATE LAST USED (MO/DAY/YR)	2. ESTIMATED QUANTITY OF SUBSTANCE REMAINING	3. WAS TANK FILLED WITH INERT MATERIAL ?
unknown	0 GALLONS	YES ☐ NO ☒

THIS FORM HAS BEEN COMPLETED UNDER PENALTY OF PERJURY, AND TO THE BEST OF MY KNOWLEDGE, IS TRUE AND CORRECT

APPLICANT'S NAME (PRINTED & SIGNATURE)	DATE

LOCAL AGENCY USE ONLY
THE STATE I.D. NUMBER IS COMPOSED OF THE FOUR NUMBERS BELOW

STATE I.D.# COUNTY # ☐☐ JURISDICTION # ☐☐☐ FACILITY # ☐☐☐☐☐☐ TANK # ☐☐☐☐☐☐

PERMIT NUMBER	PERMIT APPROVED BY/DATE	PERMIT EXPIRATION DATE

FORM B (7-91) THIS FORM MUST BE ACCOMPANIED BY A PERMIT APPLICATION - FORM A, UNLESS A CURRENT FORM A HAS BEEN FILED.

FOR0034B-R5

STATE OF CALIFORNIA
STATE WATER RESOURCES CONTROL BOARD

UNDERGROUND STORAGE TANK PERMIT APPLICATION - FORM B

COMPLETE A SEPARATE FORM FOR EACH TANK SYSTEM.

MARK ONLY ONE ITEM: ☐ 1 NEW PERMIT ☐ 2 INTERIM PERMIT ☐ 3 RENEWAL PERMIT ☐ 4 AMENDED PERMIT ☐ 5 CHANGE OF INFORMATION ☐ 6 TEMPORARY TANK CLOSURE ☐ 7 PERMANENTLY CLOSED ON SITE ☑ 8 TANK REMOVED

DBA OR FACILITY NAME WHERE TANK IS INSTALLED: 814 Lawrence Expressway Santa Clara

I. TANK DESCRIPTION
COMPLETE ALL ITEMS -- SPECIFY IF UNKNOWN

A. OWNER'S TANK I. D. # 3	B. MANUFACTURED BY: unknown
C. DATE INSTALLED (MO/DAY/YEAR) unknown	D. TANK CAPACITY IN GALLONS: 10,000

II. TANK CONTENTS
IF A-1 IS MARKED, COMPLETE ITEM C.

A. ☑ 1 MOTOR VEHICLE FUEL ☐ 2 PETROLEUM ☐ 3 CHEMICAL PRODUCT ☐ 4 OIL ☐ 80 EMPTY ☐ 95 UNKNOWN

B. ☑ 1 PRODUCT ☐ 2 WASTE

C. ☐ 1a REGULAR UNLEADED ☐ 1b PREMIUM UNLEADED ☑ 2 LEADED ☐ 3 DIESEL ☐ 4 GASAHOL ☐ 5 JET FUEL ☐ 6 AVIATION GAS ☐ 7 METHANOL ☐ 99 OTHER (DESCRIBE IN ITEM D. BELOW)

D. IF (A.1) IS NOT MARKED, ENTER NAME OF SUBSTANCE STORED C. A. S. # :

III. TANK CONSTRUCTION
MARK ONE ITEM ONLY IN BOXES A, B, AND C, AND ALL THAT APPLIES IN BOX D AND E

A. TYPE OF SYSTEM: ☑ 1 DOUBLE WALL ☑ 2 SINGLE WALL ☐ 3 SINGLE WALL WITH EXTERIOR LINER ☐ 4 SECONDARY CONTAINMENT (VAULTED TANK) ☐ 95 UNKNOWN ☐ 99 OTHER

B. TANK MATERIAL (Primary Tank): ☑ 1 BARE STEEL ☐ 2 STAINLESS STEEL ☐ 3 FIBERGLASS ☐ 4 STEEL CLAD W/ FIBERGLASS REINFORCED PLASTIC ☐ 5 CONCRETE ☐ 6 POLYVINYL CHLORIDE ☐ 7 ALUMINUM ☐ 8 100% METHANOL COMPATIBLE W/FRP ☐ 9 BRONZE ☐ 10 GALVANIZED STEEL ☐ 95 UNKNOWN ☐ 99 OTHER

C. INTERIOR LINING: ☐ 1 RUBBER LINED ☐ 2 ALKYD LINING ☐ 3 EPOXY LINING ☐ 4 PHENOLIC LINING ☐ 5 GLASS LINING ☑ 6 UNLINED ☐ 95 UNKNOWN ☐ 99 OTHER
IS LINING MATERIAL COMPATIBLE WITH 100% METHANOL ? YES ___ NO ___

D. CORROSION PROTECTION: ☐ 1 POLYETHYLENE WRAP ☐ 2 COATING ☐ 3 VINYL WRAP ☐ 4 FIBERGLASS REINFORCED PLASTIC ☐ 5 CATHODIC PROTECTION ☑ 91 NONE ☐ 95 UNKNOWN ☐ 99 OTHER

E. SPILL AND OVERFILL: SPILL CONTAINMENT INSTALLED (YEAR) none OVERFILL PREVENTION EQUIPMENT INSTALLED (YEAR) none

IV. PIPING INFORMATION
CIRCLE A IF ABOVE GROUND OR U IF UNDERGROUND, BOTH IF APPLICABLE

A. SYSTEM TYPE: A (U) 1 SUCTION A U 2 PRESSURE A U 3 GRAVITY A U 99 OTHER

B. CONSTRUCTION: A (U) 1 SINGLE WALL A U 2 DOUBLE WALL A U 3 LINED TRENCH A U 95 UNKNOWN A U 99 OTHER

C. MATERIAL AND CORROSION PROTECTION: A (U) 1 BARE STEEL A U 2 STAINLESS STEEL A U 3 POLYVINYL CHLORIDE (PVC) A U 4 FIBERGLASS PIPE A U 5 ALUMINUM A U 6 CONCRETE A U 7 STEEL W/ COATING A U 8 100% METHANOL COMPATIBLE W/FRP A U 9 GALVANIZED STEEL A U 10 CATHODIC PROTECTION A U 95 UNKNOWN A U 99 OTHER

D. LEAK DETECTION: ☐ 1 AUTOMATIC LINE LEAK DETECTOR ☐ 2 LINE TIGHTNESS TESTING ☐ 3 INTERSTITIAL MONITORING ☑ 99 OTHER none

V. TANK LEAK DETECTION

☐ 1 VISUAL CHECK ☐ 2 INVENTORY RECONCILIATION ☐ 3 VADOZE MONITORING ☐ 4 AUTOMATIC TANK GAUGING ☐ 5 GROUND WATER MONITORING ☐ 6 TANK TESTING ☐ 7 INTERSTITIAL MONITORING ☑ 91 NONE ☐ 95 UNKNOWN ☐ 99 OTHER

VI. TANK CLOSURE INFORMATION

1. ESTIMATED DATE LAST USED (MO/DAY/YR)	2. ESTIMATED QUANTITY OF SUBSTANCE REMAINING	3. WAS TANK FILLED WITH INERT MATERIAL ?
unknown	0 GALLONS	YES ☐ NO ☑

THIS FORM HAS BEEN COMPLETED UNDER PENALTY OF PERJURY, AND TO THE BEST OF MY KNOWLEDGE, IS TRUE AND CORRECT

APPLICANT'S NAME (PRINTED & SIGNATURE)	DATE

LOCAL AGENCY USE ONLY
THE STATE I.D. NUMBER IS COMPOSED OF THE FOUR NUMBERS BELOW

STATE I.D.#	COUNTY #	JURISDICTION #	FACILITY #	TANK #

PERMIT NUMBER	PERMIT APPROVED BY/DATE	PERMIT EXPIRATION DATE

FORM B (7-91) THIS FORM MUST BE ACCOMPANIED BY A PERMIT APPLICATION - FORM A, UNLESS A CURRENT FORM A HAS BEEN FILED.

FOR0034B-R5

UNDERGROUND STORAGE TANK UNAUTHORIZED RELEASE (LEAK) / CONTAMINATION SITE REPORT

EMERGENCY ☐ YES ☑ NO

HAS STATE OFFICE OF EMERGENCY SERVICES REPORT BEEN FILED? ☐ YES ☑ NO

REPORT DATE 09/02/92 CASE # 142

FOR LOCAL AGENCY USE ONLY
I HEREBY CERTIFY THAT I HAVE DISTRIBUTED THIS INFORMATION ACCORDING TO THE DISTRIBUTION SHOWN ON THE INSTRUCTION SHEET ON THE BACK PAGE OF THIS FORM.
SIGNED Larry L. Monette DATE 9-2-92

REPORTED BY
NAME OF INDIVIDUAL FILING REPORT: Larry Monette | PHONE: (408) 984-3084 | SIGNATURE: Larry L. Monette
REPRESENTING ☑ LOCAL AGENCY ☐ OWNER/OPERATOR ☐ REGIONAL BOARD ☐ OTHER _____ | COMPANY OR AGENCY NAME: Santa Clara Fire Dept
ADDRESS: 777 Benton St. (STREET) Santa Clara (CITY) CA (STATE) 95050 (ZIP)

RESPONSIBLE PARTY
NAME: — ☐ UNKNOWN | CONTACT PERSON: Douglas Carey | PHONE: (415) 364-0274
ADDRESS: 626 Jefferson Ave (STREET) Redwood City (CITY) CA (STATE) 94063 (ZIP)

SITE LOCATION
FACILITY NAME (IF APPLICABLE): STATE GAS (Now Vacant lot) | OPERATOR: ANDY SABERI | PHONE: ( ) —
ADDRESS: 841 Lawrence Exp. (STREET) Santa Clara (CITY) Santa Clara (COUNTY) 95051 (ZIP)
CROSS STREET: Lockinvar

IMPLEMENTING AGENCIES
LOCAL AGENCY AGENCY NAME: Santa Clara Fire Dept. | CONTACT PERSON: Larry Monette | PHONE: (408) 984-3084
REGIONAL BOARD: San Francisco Bay | Jim Callahan | PHONE: (510) 464-0787

SUBSTANCES INVOLVED
(1) NAME: gasoline | QUANTITY LOST (GALLONS): _____ ☑ UNKNOWN
(2) _____ ☐ UNKNOWN

DISCOVERY/ABATEMENT
DATE DISCOVERED: 07/08/92 | HOW DISCOVERED: ☐ INVENTORY CONTROL ☐ SUBSURFACE MONITORING ☐ NUISANCE CONDITIONS ☐ TANK TEST ☑ TANK REMOVAL ☐ OTHER _____
DATE DISCHARGE BEGAN: ☑ UNKNOWN
HAS DISCHARGE BEEN STOPPED? ☑ YES ☐ NO IF YES, DATE 06/11/92
METHOD USED TO STOP DISCHARGE (CHECK ALL THAT APPLY): ☑ REMOVE CONTENTS ☑ CLOSE TANK & REMOVE ☐ REPAIR PIPING ☐ REPAIR TANK ☐ CLOSE TANK & FILL IN PLACE ☐ CHANGE PROCEDURE ☐ REPLACE TANK ☐ OTHER _____

SOURCE/CAUSE
SOURCE OF DISCHARGE: ☐ TANK LEAK ☑ UNKNOWN ☐ PIPING LEAK ☐ OTHER
CAUSE(S): ☐ OVERFILL ☐ RUPTURE/FAILURE ☐ SPILL ☐ CORROSION ☑ UNKNOWN ☐ OTHER _____

CASE TYPE
CHECK ONE ONLY: ☐ UNDETERMINED ☐ SOIL ONLY ☐ GROUNDWATER ☐ DRINKING WATER - (CHECK ONLY IF WATER WELLS HAVE ACTUALLY BEEN AFFECTED)

CURRENT STATUS
CHECK ONE ONLY: ☐ NO ACTION TAKEN ☐ LEAK BEING CONFIRMED ☐ REMEDIATION PLAN ☐ PRELIMINARY SITE ASSESSMENT WORKPLAN SUBMITTED ☐ PRELIMINARY SITE ASSESSMENT UNDERWAY ☐ CASE CLOSED (CLEANUP COMPLETED OR UNNECESSARY) ☐ POLLUTION CHARACTERIZATION ☐ POST CLEANUP MONITORING IN PROGRESS ☐ CLEANUP UNDERWAY

REMEDIAL ACTION
CHECK APPROPRIATE ACTION(S) (SEE BACK FOR DETAILS): ☐ CAP SITE (CO) ☐ CONTAINMENT BARRIER (CB) ☐ VACUUM EXTRACT (VE) ☐ EXCAVATE & DISPOSE (ED) ☐ EXCAVATE & TREAT (ET) ☐ NO ACTION REQUIRED (NA) ☐ OTHER (OT) _____ ☐ REMOVE FREE PRODUCT (FP) ☐ PUMP & TREAT GROUNDWATER (GT) ☐ TREATMENT AT HOOKUP (HU) ☐ ENHANCED BIO DEGRADATION (IT) ☐ REPLACE SUPPLY (RS) ☐ VENT SOIL (VS)

COMMENTS
Soils report attached.

Gen-Tech Environmental

1936 Camden Ave., Suite 1
San Jose, CA 95124
Contractor's Lic. #615869

Tel. (408) 559-1220 • Fax (408) 559-1228 • 1-800-499-1220

April 20, 1994
File No. 9313

RECEIVED
JUL 19 1994
S.C.F.D.

Mr. Douglas Carey
c/o Mr. Fred Scholz
McMorrow and Scholz
39650 Liberty Street, Suite 250
Fremont, CA 94538

Re: **Request for Site Closure**
Site at 841 Lawrence Expressway, Santa Clara, CA

Dear Mr. Carey,

Gen Tech Environmental, Inc. (GTE) has performed three phases of work at the above referenced site. This has included a tank removal and service station demolition, a preliminary site assessment for property history, and installation of one groundwater monitoring well. The purpose of the well was to ascertain the depth of penetration, if any, from petroleum fuels noted during the removal of tanks. This work, which is referenced at the end of this letter has been forwarded to the overseeing agencies. This letter presents a summary of the aforementioned work and the request for closure from Santa Clara Valley Water District (SCVWD) based upon the information gathered in the previous study.

BACKGROUND

The site is located about one block north of the intersection of Lawrence Expressway and Homestead Avenue, and is bordered on the north by Lockivar Avenue **(see Figure 1)**. The only known development of this site was the service station. The site was demolished in 1992 by Gen Tech Environmental, Inc. **(GTE)**, who removed the three underground fuel storage tanks, pipelines, a hoist, surface pavements and buildings. A preliminary site investigation was performed by Kauinana (1992) which revealed some soil contamination in the vicinity of the tanks and pump islands. The work GTE performed is described in the report dated October 22, 1992. To summarize, three underground storage tanks were removed, together with the product pump islands and service rack hoist. Contaminated soil was excavated from those areas, treated and disposed together with debris from building demolishing. Excavation limit samples showed 3.3 parts per million (ppm) Total Petroleum Hydrocarbons as Gasoline and 7.9 parts per billion (ppb) Benzene in soil.

SUBSURFACE CONDITIONS AND CHEMICAL ANALYTICAL RESULTS

In order to find whether contaminants had penetrated to deeper depths, the site was explored to a maximum depth of 96.5 feet below the existing surface, and one groundwater monitoring well was installed. The soils/sediment encountered were silty clay and sandy silty clay which

intermittently contain thin (up to 6-inch thick) interbedded clayey sand and thin gravelly interbeds. These deposits are typical of alluvial sedimentation in the Santa Clara Valley. Chemical analysis of soil below 35-feet showed that contaminants were not detected. Groundwater was encountered at about 85 feet and appeared to be confined (this aquifer is interpreted to not be a regional pumping aquifer). The exploratory boring was terminated in a clay aquitard.

Selected soil samples and one groundwater sample were analyzed for; Total Petroleum Hydrocarbons as Gasoline, (TPHG), Benzene, Toluene Ethylbenzene and Xylenes, (BTEX), using EPA Methods 8015, 8020, 5330. The soil analytical results show trace concentrations of BTEX were detected in the sample from 35 feet. The groundwater analytical results show that TPHG and BTEX were not detected.

DISCUSSION

One monitoring well was installed to the uppermost water bearing strata, which currently occurs at depths of about 85- to 95-feet below existing grade. Groundwater occurs in a confined aquifer composed of interbedded sand and clay strata. Analysis of soil samples shows that only trace levels occurred at a depth of 35 feet, and the samples collected over the next forty vertical feet showed that contaminants were not detected. Analysis of groundwater sample shows that contaminants were not detected.

In GTE's opinion, the remedial effort (tank and hoist removal and soil excavation) used on this site was effective. The monitoring well was installed ion the former underground storage tank excavation. Soil contamination was removed to trace concentrations. Evidence of soil contamination was not observed below 35-feet, and sediments revealed during drilling were predominantly clayey. The forty vertical feet of "none detected" is consistent with SCVWD guidance on soil sampling for site closure. Groundwater occurs at about 85 feet, and is not affected by TPHG, and BTEX contaminants. The rationale for the site closure request is based upon the following;

- o The only site development was the service station.
- o The on-site sources have been removed and the contaminated soil has also been removed. Reports documenting this work were submitted to the SCVWD.
- o An exploratory boring sampled soil vertically through the former underground storage tank pit. Soil sample chemical analysis shows contaminants are not detected below 35-feet (over a 40-foot interval of clayey sediment) to groundwater.
- o A groundwater monitoring well was installed and sampled. The results show that contaminants were not detected in groundwater.

CONCLUSIONS

In light of the work and data presented in previous reports and herein, it is GTE's opinion that sufficient information has been presented to show that further work is not warranted at this time. GTE had initially recommended that the monitoring well be monitored for one year following installation on the basis that SCVWD would classify this site as a "self directed case."

SCVWD guidance (February, 1991) for "conditional case closure" indicates that site assessment and chemical analysis be performed to "... minimize or eliminate the risk of groundwater pollution from contaminated soil..." [left in place on-site] (page 1). The contaminated soil has been removed, and deeper soil sampling under the former tank area shows contaminants not detected in the most conservative pathway to groundwater. Since site work has shown that the contaminated soil was removed, there should be no "condition" for this site. A forty foot thickness of none detected clay soil separates the last observed trace contaminant from groundwater. The groundwater sampling showed that contaminants were not detected.

It is GTE's opinion that this site no longer poses a threat to groundwater. Supporting information has been presented to this effect in the referenced reports sent to SCVWD. GTE recommends that this site be considered for closure by SCVWD at this time.

LIMITATIONS

Gen Tech Environmental, Inc. shall not be responsible for conditions or consequences arising from facts and information that were withheld or concealed, or not fully disclosed at the time this evaluation was performed. The subsurface investigation techniques are consistent with current regulatory guidance documents and results are based on the previous work exploratory borings, the chemical analytical data and site observations. Gen Tech is not responsible for chemical analytical laboratory errors and reporting and no warranty or guarantee is expressed or implied thereon.

Sincerely,
Gen Tech Environmental, Inc.

Stuart Solomon
Principal

Christopher M. Palmer
C. E. G. 1262

REGISTERED GEOLOGIST
CHRISTOPHER M. PALMER
№ 1262
CERTIFIED
ENGINEERING
GEOLOGIST
STATE OF CALIFORNIA

REFERENCES

Gen Tech Environmental, Inc., report dated October 22, 1992 entitled, "Underground Tank Technical Closure Report for 841 Lawrence Expressway, Santa Clara, California," Project # 9254.

Kauinana, report dated June 23, 1992 entitled, "Preliminary Petroleum Contamination Assessment for the Abandoned State Gas Service Station at 841 Lawrence Expressway," Project 337-A, 4 pg. with attachments.

Gen Tech Environmental, Inc., report dated February 24, 1994 entitled, "Phase One and Phase Two Assessment Site at 841 Lawrence Expressway, Santa Clara, CA," File No. 9313, 7 pages with attachments.

UNDERGROUND STORAGE TANK UNAUTHORIZED RELEASE (LEAK) / CONTAMINATION SITE REPORT

EMERGENCY ☐ YES ☑ NO

HAS STATE OFFICE OF EMERGENCY SERVICES REPORT BEEN FILED ? ☐ YES ☑ NO

REPORT DATE 09/02/92

CASE # 142

FOR LOCAL AGENCY USE ONLY

I HEREBY CERTIFY THAT I HAVE DISTRIBUTED THIS INFORMATION ACCORDING TO THE DISTRIBUTION SHOWN ON THE INSTRUCTION SHEET ON THE BACK PAGE OF THIS FORM.

SIGNED Larry Monette DATE 9-2-92

REPORTED BY

NAME OF INDIVIDUAL FILING REPORT: Larry Monette

PHONE: (408) 984-3084

SIGNATURE: Larry Monette

REPRESENTING ☑ LOCAL AGENCY ☐ OWNER/OPERATOR ☐ REGIONAL BOARD ☐ OTHER

COMPANY OR AGENCY NAME: Santa Clara Fire Dept

ADDRESS: 777 Benton St. (STREET) Santa Clara (CITY) CA (STATE) 95050 (ZIP)

RESPONSIBLE PARTY

NAME: — ☐ UNKNOWN

CONTACT PERSON: Douglas Carey

PHONE: (415) 364-0274

ADDRESS: 626 Jefferson Ave, (STREET) Redwood City (CITY) CA (STATE) 94063 (ZIP)

SITE LOCATION

FACILITY NAME (IF APPLICABLE): STATE GAS (Now Vacant lot)

OPERATOR: ANDY SABERI

PHONE: ( ) —

ADDRESS: 841 Lawrence Exp. (STREET), Santa Clara (CITY), Santa Clara (COUNTY) 95051 (ZIP)

CROSS STREET: Lockinvar

IMPLEMENTING AGENCIES

LOCAL AGENCY (AGENCY NAME): Santa Clara Fire Dept.

CONTACT PERSON: Larry Monette

PHONE: (408) 984-3084

REGIONAL BOARD: San Francisco Bay

CONTACT PERSON: Tom Callahan

PHONE: (510) 464-0787

SUBSTANCES INVOLVED

(1) NAME: gasoline — QUANTITY LOST (GALLONS): ☑ UNKNOWN

(2) NAME: — QUANTITY LOST (GALLONS): ☐ UNKNOWN

DISCOVERY/ABATEMENT

DATE DISCOVERED: 07/08/92

HOW DISCOVERED: ☐ INVENTORY CONTROL ☐ SUBSURFACE MONITORING ☐ NUISANCE CONDITIONS ☐ TANK TEST ☑ TANK REMOVAL ☐ OTHER

DATE DISCHARGE BEGAN: ☑ UNKNOWN

METHOD USED TO STOP DISCHARGE (CHECK ALL THAT APPLY): ☑ REMOVE CONTENTS ☑ CLOSE TANK & REMOVE ☐ REPAIR PIPING ☐ REPAIR TANK ☐ CLOSE TANK & FILL IN PLACE ☐ CHANGE PROCEDURE ☐ REPLACE TANK ☐ OTHER

HAS DISCHARGE BEEN STOPPED ? ☑ YES ☐ NO IF YES, DATE 06/11/92

SOURCE/CAUSE

SOURCE OF DISCHARGE: ☐ TANK LEAK ☑ UNKNOWN ☐ PIPING LEAK ☐ OTHER

CAUSE(S): ☐ OVERFILL ☐ RUPTURE/FAILURE ☐ SPILL ☐ CORROSION ☑ UNKNOWN ☐ OTHER

CASE TYPE

CHECK ONE ONLY: ☐ UNDETERMINED ☐ SOIL ONLY ☐ GROUNDWATER ☐ DRINKING WATER - (CHECK ONLY IF WATER WELLS HAVE ACTUALLY BEEN AFFECTED)

CURRENT STATUS

CHECK ONE ONLY: ☐ NO ACTION TAKEN ☐ PRELIMINARY SITE ASSESSMENT WORKPLAN SUBMITTED ☐ POLLUTION CHARACTERIZATION ☐ LEAK BEING CONFIRMED ☐ PRELIMINARY SITE ASSESSMENT UNDERWAY ☐ POST CLEANUP MONITORING IN PROGRESS ☐ REMEDIATION PLAN ☐ CASE CLOSED (CLEANUP COMPLETED OR UNNECESSARY) ☐ CLEANUP UNDERWAY

REMEDIAL ACTION

CHECK APPROPRIATE ACTION(S) (SEE BACK FOR DETAILS): ☐ EXCAVATE & DISPOSE (ED) ☐ REMOVE FREE PRODUCT (FP) ☐ ENHANCED BIO DEGRADATION (IT) ☐ CAP SITE (CD) ☐ EXCAVATE & TREAT (ET) ☐ PUMP & TREAT GROUNDWATER (GT) ☐ REPLACE SUPPLY (RS) ☐ CONTAINMENT BARRIER (CB) ☐ NO ACTION REQUIRED (NA) ☐ TREATMENT AT HOOKUP (HU) ☐ VENT SOIL (VS) ☐ VACUUM EXTRACT (VE) ☐ OTHER (OT)

COMMENTS

Soils reportedly hauled.

HSC 05 (8/90)

APPENDIX B

REGULATORY DATABASE SEARCH

File

CITY OF SAN JOSE
CAPITAL OF SILICON VALLEY

Environmental Services Department
SAN JOSE/SANTA CLARA WATER POLLUTION CONTROL PLANT

WATERSHED PROTECTION

CONTRIBUTING AGENCIES

CITY OF SAN JOSÉ
CITY OF SANTA CLARA
COUNTY SANITATION DIST. NO. 2 - 3
BURBANK SANITARY DISTRICT
CUPERTINO SANITARY DISTRICT
CITY OF CUPERTINO
CITY OF MILPITAS
SUNOL SANITARY DISTRICT
WEST VALLEY SANITATION DISTRICT
CITIES OF CAMPBELL, LOS GATOS
MONTE SERENO AND SARATOGA

October 2, 2008

Mr. Andre Oustinov
Plumbing Mechanical Senior Inspector
City of Santa Clara
1500 Warburton Ave.
Santa Clara, CA 95050

Subject: Super Kyo-Po Deli, 3521 Homestead Rd, Santa Clara, CA

Plans submitted show the following sources of wastewater:

Quantity	Wastewater Source
1	Mop Sink
1	Soup Vat
1	Vegetable Sink
1	Wok Range
2	Three Compartment Pot Sinks
4	Floor Sinks
4	Hand Sinks

Seating Capacity: 16

Requirement:

Pretreatment Capacity	Units	Pretreatment Device
50	Lb	Grease Trap
100	Lb	Grease Trap

This unit is to be plumbed to accept the wastewater flow from the fixtures listed below:

Quantity	Source Name	Device Name	Capacity	Unit
1	Three Compartment Pot Sink	Grease Trap	50	Lb
1	Three Compartment Pot Sink	Grease Trap	100	Lb

Comments: 50 lb trap required on three compartment sink in Deli Corner. 100 lb trap required on three compartment sink in Food Corner. Traps to be maintained monthly or as needed to meet discharge limit of 150 mg/l for grease, oils, and fats.

Sincerely,

Paul Alexa
Environmental Inspector

cc: Plan Check Unit, County Health Dept.

ENVIRONMENTAL SERVICES DEPARTMENT (ESD)
SAN JOSE/SANTA CLARA WATER POLLUTION CONTROL PLANT
FOOD SERVICE FACILITY WASTEWATER DISCHARGE QUESTIONNAIRE

*** FOOD SERVICE FACILITY PLAN CHECKS ARE DONE BY APPOINTMENT ONLY**
CALL (408) 945-3000 FOR AN APPOINTMENT
SEE BACK OF ATTACHMENT FOR PLAN CHECK LOCATION

All restaurants or other food service facilities which discharge to the San Jose/Santa Clara Water Pollution Control Plant are required to complete a wastewater discharge questionnaire and submit it to the ESD Watershed Protection Group. Use current operating data, if available, or your best estimate based on similar types of businesses.

Answer all questions: **Please Print**

1. Facility Name: Super Kyo-Po Deli
2. Address: 3521 Homestead Road, Santa Clara
3. Facility Manager/Owner: STEVE KIM
   Facility Phone #: 408-417-4000
4. Emergency Contact: Daniel Kim Phone #: 408-338-9662
5. Building Owner: David Bider
6. a. Type of facility (i.e. fast food, dinner house, etc.): Super Market
   b. Type of food served: Grocery, Deli
   c. Is food prepared from scratch: EXISTING
   d. Food will be served on _____ disposable _____ washable dishes
7. a. Average number of employees: 24 b. Days/hours of operation: 9-9
   c. Seating Capacity 16 seat
   d. Busiest hours of day: 12-1
   e. Maximum number of meals served per hour: 6 HR
   f. Peak process discharge rate to sanitary sewer: _____ Gal/hr.
8. Wastewater generating activities/points of discharge:
   (Check all that apply)

( ) Cup/Glass Washer	(X) Pot Sink(s) # 2
( ) Dishwasher	# of Compartments 3
( ) Floor Drain(s) # 4	(X) Sanitary (restrooms)
(X) Floor Sink(s) # 4	( ) Self-cleaning Hoods
( ) Garbage Can Cleaning	(X) Soup Vat
( ) Garbage Grinder	(X) Trash Compactor
(X) Grill Hood Cleaning	(X) Vegetable Sink(s) # 1
(X) Wok Range(s) # 1 4 Burner	(X) Mop Sink
(X) Other Hand Sinks (4)	

9. a. Dishwasher make/model #: N/A Flow rate: _____
   b. Temperature range of dishwasher water: 140ºF
10. a. Do you have a grease trap/interceptor installed: EXISTING
    b. Size and type of unit: 25 GALLON FOR K/B
    c. Location: EXISTING DELI
    *(Provide a diagram showing grease trap/interceptor location)
    d. Distance from dishwasher (if applicable): N/A
    e. Frequency of maintenance: _____
    f. Grease hauler's name: _____ Phone #: _____
11. a. Do you use a renderer or tallow hauler: _____
    b. If yes, can you provide receipts: _____
    c. If no, how do you dispose of your grease waste: _____
12. a. Is construction: ___ new _X_ remodel ___ expansion
    b. If existing, when was facility established: 1994
13. What agency referred you to us: Contractor
14. The information submitted in this questionnaire is accurate to the best of my knowledge and is based on (check one):
    ( ) Current operating data ( ) Best estimate based on _____
    ( ) Other: _____
15. Completed by: Jong Kun Kim
    Title: Contractor Date: 09/02/08
    Print Name: Jong Kun Kim Phone #: 408-338-9662
    Signature: _____

Additional Comments:

GREASE REMOVAL DEVICE CERTIFICATION FORM

I acknowledge the _____ grease trap/interceptor being required for _____ was sized based upon the plans and information I submitted to the ESD Watershed Protection group. I certify that the questionnaire submitted for the food service facility is accurate. I have read and understand the regulation requiring the grease trap/interceptor be maintained in efficient operating condition by periodic removal of accumulated grease. I have read and understand the regulation prohibiting the use of chemicals to clean out the grease trap/grease interceptor.

I agree to do the following to maintain the grease removal device.

1) Establish routine cleaning of a grease trap or interceptor.

   a. Grease traps must be cleaned monthly, or more frequently if needed to meet the discharge limit of 150 ppm of grease, oils and/or fats.

   b. Grease interceptors must be pumped out every three months, or more frequently if needed to meet the discharge limit of 150 ppm of grease, oils and/or fats.

2) Size and location of grease removal device must be kept on site, along with cleaning schedule and cleaning instructions.

3) A log of grease trap cleaning, and/or copies of grease interceptor pumping cleaning and maintenance, must be maintained on site for at least three (3) years and made available for inspection and/or copies furnished upon request.

I acknowledge additional equipment and maintenance steps may be required, 1) if the information and plans, as submitted are changed, 2) the use of the site is changed, 3) and/or the grease trap/grease interceptor is not maintained as agreed to. I acknowledge that I will comply with the requirements of installing additional equipment and/or performing additional maintenance steps if the Watershed Protection Group determines these measures are required. I will inform the Watershed Protection Group of any change in management or ownership.

Signature: _____ Title: Contractor

Print Name: Jong Kun Kim Date: 10/02/08

Revised 10/03

City of San Jose
Environmental Services Department
(408) 945-3000

We Have Moved!

PLAN CHECK LOCATION MAP

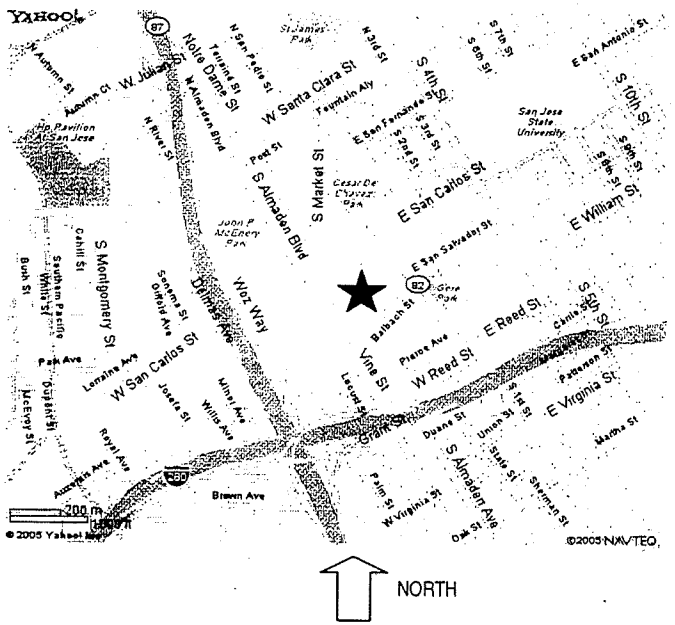
W San Carlos St
E San Carlos St
S Almaden Blvd
S Market St
Woz Way
E Reed St
W Reed St
E William St
E Virginia St
Balbach St
Vine St
Park Ave
Auzerais Ave
Brown Ave
S Montgomery St
S 4th St
S 10th St
Santa Clara St
Julian St
Fountain Alley
Notre Dame St
Delmas Ave
Almaden Blvd
Market St
San Jose State University
SAP Pavilion at San Jose
Cesar De Chavez Park
John P. McEnery Park
St James Park
Guadalupe River Park
Gene Shalit Park
Parkside Plaza
Fairmont Hotel
Hotel De Anza
Hotel Montgo
Hotel Valencia
Hotel Sainte Claire
Hotel Metro
Hotel Luxe
Hotel Parisi
Hotel Inn
Hotel Inn Express
Hotel Inn Suites
Hotel Inn Express & Suites
Hotel Inn Express & Suites
Hotel Inn Express &

Environmental Services Department

SAN JOSE-SANTA CLARA REGIONAL WASTEWATER FACILITY

KEEP *GREASE* OUT OF THE SYSTEM

OFFICIAL WARNING NOTICE

CONTRIBUTING AGENCIES

CITY OF SAN JOSE
CITY OF SANTA CLARA
CITY OF MILPITAS
CUPERTINO SANITARY DISTRICT (CITY OF CUPERTINO)
COUNTY SANITATION DIST. NO. 2-3
WEST VALLEY SANITATION DISTRICT (CITIES OF CAMPBELL, LOS GATOS, MONTE SERENO AND SARATOGA)
BURBANK SANITARY DISTRICT

Facility Name: Super Kyo-Po Plaza Facility ID: 49995	Responsible Person: Tae Kim	
Address: 3521 Homestead Rd Santa Clara, CA 95051	Phone: (Bus) 408-243-1311	Issue Date: 08/17/2017

This warning is to notify you of violations of the Municipal or Sanitary District Code as noted below. You are hereby notified to take appropriate remedial actions to avoid additional legal actions from being taken against you.

Municipal or Sanitary District Code Violations

SCCC - 13.10.240 - Obstructing or Injurious Substances

Violation / Remedial Action	Due
8/17/17 **Floor drains/floor sinks/mop sinks** • Provide - Provide and install grates over all floor drains and install basket strainer in floor sink near back NE side of store.	**8/24/17**

Notes/Comments

Due to same previous violation on 2/5/2016 an Offical Warning Notice has been issued.

ID: 144065

RECEIVED BY: _____ Date

INSPECTOR: _____ Chris Smelser 408-793-5347

200 E. Santa Clara Street, 7th Floor, San José, CA 95113-1905 *tel* (408) 793-5300 *tel* (408) 945-3000 *fax* (408) 271-1930
www.sanjoseca.gov/esd

CODES

Code #	Description
9.10.3110	**City of San José** – Polystyrene Foam Disposable Food Service Ware Prohibited
15.14.625	**City of San José** – Garbage and Food Debris into Sanitary Sewer
15.14.630	**City of San José** – Grease Control Devices, Requirement, Approval, and Installation Requirements
15.14.650	**City of San José** – Grease Control Devices, Operation, Maintenance, and Record Keeping Requirements
13.10.380	**City of Santa Clara** – Oil and Grease Removal Devices Including Maintenance and Records
VIII-2-5.29	**City of Milpitas** – Installation of Grease Control Devices
VIII-2.5.30	**City of Milpitas** – Maintenance and Operation of Grease Control Devices
7.280	**West Valley Sanitary District** – Maintenance and Operation of Grease Control Devices

Administrative Citation
Up to $2500

Misdemeanor Citation
Up to $1000 and/or 6 months in Jail

Agency Contact Information

- City of San José – Environmental Services
  Department: (408) 945-3000
  Website: **www.sanjoséca.gov/esd**
  San José Fire Dept: (408) 535-7750
- City of Santa Clara: (408) 615-2200
  Website: **http://santaclaraca.gov/**
  For Fire Dept., See County Fire Dept. Information
- City of Milpitas: (408) 586-3000
  Website: **http://www.ci.milpitas.ca.gov/**
  For Fire Dept., See County Fire Dept. Information
- West Valley Sanitation District: (408) 378-2407
  Website: **http://www.westvalleysan.org/**
  For Fire Dept., See County Fire Dept. Information
- City of San José – Department of Transportation, Sanitary Sewer Overflow Hotline:
  (408) 794-1900 (weekdays 7AM-4PM)
  (408) 277-8956 (all other hours)
- Santa Clara County Department of Environmental Health: (408) 918-3400
  Website: **http://www.sccgov.org/portal/site/deh**
- Santa Clara County Fire Department:
  (408) 378-4010
  Website: **www.sccfd.org/**
- Regional Water Quality Control Board (**RWQCB**):
  (510) 622-2300
  Website:
  http://www.waterboards.ca.gov/rwqcb2/

Immediately notify the appropriate agency if a sanitary sewer overflow occurs

Contributing agencies served by the San José/Santa Regional Wastewater Facility: Cities of San José, Santa Clara, and Milpitas, and West Valley Sanitation District (including Cities of Campbell, Monte Sereno, Saratoga, and Town of Los Gatos).

Environmental Services Department

SAN JOSÉ-SANTA CLARA REGIONAL WASTEWATER FACILITY

CONTRIBUTING AGENCIES

CITY OF SAN JOSE
CITY OF SANTA CLARA
CITY OF MILPITAS
CUPERTINO SANITARY DISTRICT (CITY OF CUPERTINO)
COUNTY SANITATION DIST. NO. 2-3
WEST VALLEY SANITATION DISTRICT (CITIES OF CAMPBELL, LOS GATOS, MONTE SERENO AND SARATOGA)
BURBANK SANITARY DISTRICT

KEEP GREASE OUT OF THE SYSTEM

Fats, Oils, and Grease Program

CORRECTION NOTICE

Inspection Date: 08/17/2017, Thursday | Inspection Type: Initial | Inspection Time: 2:45 pm

Facility Name: Super Kyo-Po Plaza (49995)
Facility Phone: 408-243-1311

Contact: Tae Kim / Manager
Phone: 408-243-1311 (Bus)

Address: 3521 Homestead Rd
Santa Clara, CA 95051

Facility Group: FOG - SC
SIC/NAICS Codes: 5411

Project ID: 144977
Task ID: 814302

Violation / Remedial Action	Due
8/17/17 Grease trap	
• Clean out/Pump Out/Unclog	8/24/17
- Fully clean out / pump out all four grease traps on site and provided records of cleanins.	
• Maintain three years of records and receipts on site. Record the date, action taken, waste volume removed, disposal method, and personnel conducting work each time the device is serviced.	8/24/17
• Service at the required frequency and keep records onsite.	8/24/17
- All grease traps must be serviced a minimum of once every 30 days or when accumulated grease and food solids reaches 25% full in the final chamber, whichever comes first.	
8/17/17 Floor drains/floor sinks/mop sinks	
• Provide (OWN)	8/24/17
- Provide and install grates over all floor drains and install basket strainer in floor sink near back NE side of store.	

Key: OWN - Official Warning Notice CMR - Referral to Compliance Meeting

Recommendations

All grease control device cleaning records should be together on-site where any employee can get to them.

All grease trap cleanings must be documented and the cleaning records must be available on site for a minimum of three years.

Use strainers in all sinks and grates on all drains to prevent food wastes from going down the drain.

Replace dome strainers in floor sinks with more effective basket strainers.

Tae Kim — 08/17/2017 (Date)

Inspector: Chris Smelser — 408-793-5347 (Phone)

BMPs Distributed:

1 Grease Mgmt-Grease Trap (Chinese)
1 Grease Mgmt-GI/GT Cleaning Svcs (English)

Facility Information

Facility Status: Active
Equipment / Fixtures Reviewed: Yes
Review Results: Existing data is accurate
Grease Producing: Yes
EPS Serviceware: N/A

SIC Code	Description	NOI?
5411	Grocery stores	No

NOI Filed: No SIC Needs Review: N

Pretreatment

Pretreatment is Adequate

Observations

Wipe pots, pans, and work areas prior to washing:	Yes
Dispose of food waste directly into the trash:	Yes
Collect waste oil and store for recycling:	Yes

Notes for Office Use Only:

Met with Manager (Tae Kim) Who walked inspector through kitchens. Inspected meat department GT and found to be 100% full. Decided to check records before continuing to open any more GT's. Records were consistent until April 2017. RP is missing May and July cleanings and last cleaning was on 6/5/2017, 73 days ago. Account manager (Jessie Benedetti) called Pioneer and confirmed with Mitch that they did not come in July. Issued CNto clean out pump out all traps and returning to inspect on follow up. Also told RP that pumper needed to provide separate records for each GT cleaning. Also observed missing floor drain grates on 2 floor drains and missing strainer in one floor sink. Issued OWN due to history and scheduled follow up. Manager indicated he would be on vacation during follow up so inspector told RP to make sure acting manager is aware of follow up inspection.

GCD Inspection Results:

Inspected during FOG inspection.

GCD Inspection / Review Comments:

Last service on all traps was 6/5/2017 resulting in excess accumulation.

GCD Name Super KyoPo - SW Food Court GT (Grease Trap)
Opened? No **Reason Not Opened** Last service on 6/5/2017
GCD Condition **Problem Area**
Documentation Inadequate
Required Maintenance Frequency - Monthly
GCD Pumper Pioneer Liquid Transport
Pumper Frequency - Inconsistent

GCD Name Super KyoPo - Back Kitchen GT (Grease Trap)
Opened? No **Reason Not Opened** Last service on 6/5/2017
GCD Condition **Problem Area**
Documentation Inadequate
Required Maintenance Frequency - Monthly
GCD Pumper Pioneer Liquid Transport
Pumper Frequency - Inconsistent

GCD Name Super KyoPo - NE Food Court GT (Grease Trap)

Opened? No **Reason Not Opened** Last service on 6/5/2017

GCD Condition **Problem Area**

Documentation Inadequate

Required Maintenance Frequency - Monthly

GCD Pumper Pioneer Liquid Transport

Pumper Frequency - Inconsistent

GCD Name Super KyoPo - Meat and Fish GT (Grease Trap)

Opened? Yes

GCD Condition Inadequate **Problem Area** Excess accumulation -

Documentation Inadequate

Required Maintenance Frequency - Monthly

GCD Pumper Pioneer Liquid Transport

Pumper Frequency - Inconsistent

Environmental Services Department

SAN JOSÉ-SANTA CLARA REGIONAL WASTEWATER FACILITY

CONTRIBUTING AGENCIES

CITY OF SAN JOSE
CITY OF SANTA CLARA
CITY OF MILPITAS
CUPERTINO SANITARY DISTRICT (CITY OF CUPERTINO)
COUNTY SANITATION DIST. NO. 2-3
WEST VALLEY SANITATION DISTRICT (CITIES OF CAMPBELL, LOS GATOS, MONTE SERENO AND SARATOGA)
BURBANK SANITARY DISTRICT

KEEP GREASE OUT OF THE SYSTEM

Fats, Oils, and Grease Program

Inspection Report

Inspection Date: 08/25/2017, Friday Inspection Type: Follow-up Inspection Time: 12:40 pm

Facility Name: Super Kyo-Po Plaza (49995)
Facility Phone: 408-243-1311

Contact: Haeyeon Kim / Manager (Owners Sister)
Phone: 408-209-3136 (Bus)

Address: 3521 Homestead Rd
Santa Clara, CA 95051

Facility Group: FOG - SC
SIC/NAICS Codes: 5411

Project ID: 144977
Task ID: 826522

Violation / Remedial Action	Due
8/17/17 Floor drains/floor sinks/mop sinks	
• Provide (EXT)	8/31/17
- Provide and install grates over all floor drains and install basket strainer in floor sink near back NE side of store.	

Current Compliance History	Due	Completed	Escalation
8/17/17 Grease trap			
• Clean out/Pump Out/Unclog	8/24/17	8/25/17	
• Maintain three years of records and receipts on site. Record the date, action taken, waste volume removed, disposal method, and personnel conducting work each time the device is serviced.	8/24/17	8/25/17	
• Service at the required frequency and keep records onsite.	8/24/17	8/25/17	
8/17/17 Floor drains/floor sinks/mop sinks			
• Provide	8/24/17	Failed	OWN

Key: OWN - Official Warning Notice CMR - Referral to Compliance Meeting

Recommendations

Replace dome strainers in floor sinks with more effective basket strainers.

Use strainers in all sinks to prevent food wastes from going down the drain.

Continue to perform and document maintenance on your grease trap. Documentation must be kept on-site and available for inspection at all times.

Susan Ji	08/25/2017	Inspector:	Chris Smelser	408-793-5347
	Date			Phone

Environmental Services Department

SAN JOSÉ-SANTA CLARA REGIONAL WASTEWATER FACILITY

CONTRIBUTING AGENCIES

CITY OF SAN JOSE
CITY OF SANTA CLARA
CITY OF MILPITAS
CUPERTINO SANITARY DISTRICT (CITY OF CUPERTINO)
COUNTY SANITATION DIST. NO. 2-3
WEST VALLEY SANITATION DISTRICT (CITIES OF CAMPBELL, LOS GATOS, MONTE SERENO AND SARATOGA)
BURBANK SANITARY DISTRICT

PREVENT SEWER OVERFLOWS

KEEP GREASE OUT OF THE SYSTEM

Fats, Oils, and Grease Program

25

Inspection Date: 08/24/2017, Thursday | Inspection Type: Follow-up | Inspection Time: 12:40 pm

Facility Name: Super Kyo-Po Plaza (49995)
Facility Phone: 408-243-1311

Contact: Haeyeon Kim / Manager (Owners Sister)
Phone: 408-209-3136 (Bus)

Address: 3521 Homestead Rd
Santa Clara, CA 95051

Facility Group: FOG - SC
SIC/NAICS Codes: 5411

Project ID: 144977
Task ID: 826522

Violation / Remedial Action	Due	Completed	Due
8/17/17 Grease trap			
• Clean out/Pump Out/Unclog			8/24/17
• Maintain three years of records and receipts on site. Record the date, action taken, waste volume removed, disposal method, and personnel conducting work each time the device is serviced.			8/24/17
• Service at the required frequency and keep records onsite.			8/24/17
8/17/17 Floor drains/floor sinks/mop sinks			
• Provide (EXT)			**8/31/17**
- Provide and install grates over all floor drains and install basket strainer in floor sink near back NE side of store.			
• Clean out/Pump Out/Unclog	8/24/17	8/25/17	
• Maintain three years of records and receipts on site. Record the date, action taken, waste volume removed, disposal method, and personnel conducting work each time the device is serviced.	8/24/17	8/25/17	
• Service at the required frequency and keep records onsite.	8/24/17	8/25/17	
8/17/17 Floor drains/floor sinks/mop sinks			
• Provide	8/24/17	Failed	OWN

Key: OWN - Official Warning Notice CMR - Referral to Compliance Meeting

Recommendations

Replace dome strainers in floor sinks with more effective basket strainers.

Use strainers in all sinks to prevent food wastes from going down the drain.

Continue to perform and document maintenance on your grease trap. Documentation must be kept on-site and available for inspection at all times.

Susan Ji — 08/24/2017 (Date) — Inspector: Chris Smelser — 408-793-5347 (Phone)

BMPs Distributed:

1 All BMPs up to date / None Needed

Facility Information

Facility Status: Active
Grease Producing: Yes

SIC Code	Description	NOI?
5411	Grocery stores	No

NOI Filed: No SIC Needs Review: N

Pretreatment

Pretreatment is Adequate

Observations

Dispose of food waste directly into the trash:	Yes
Collect waste oil and store for recycling:	Yes

Notes for Office Use Only:

Due to inspector schedule inspection was done on 8/25/2017. Met with RP (Haeyeon Kim) who is Owners sister. RP provided record of cleaning. RP walked inspector through kitchens to verify cleaning from Pioneer. All 4 GT's have been cleaned. RP had difficulty finding correct drain cover and said they wanted to get one that fit properly. Drain temporarily covered with mats to prevent objects from entering drain. Inspector gave extension on OWN due to good faith effort with GT's and effort to find correct covers and temporarily cover drains. Resolved GT maintenance RA's and scheduled follow up. Per Haeyeon Kim's instructions, inspection report left with Susan Ji at grocery check out.

GCD Inspection Results:

Inspected during FOG inspection.

GCD Name Super KyoPo - SW Food Court GT (Grease Trap)
Opened? Yes
GCD Condition Adequate **Problem Area**
Documentation Adequate
Required Maintenance Frequency - Monthly
GCD Pumper Pioneer Liquid Transport
Pumper Frequency - 1x/30 days

GCD Name Super KyoPo - Back Kitchen GT (Grease Trap)
Opened? Yes
GCD Condition Adequate **Problem Area**
Documentation Adequate
Required Maintenance Frequency - Monthly
GCD Pumper Pioneer Liquid Transport
Pumper Frequency - 1x/30 days

GCD Name Super KyoPo - NE Food Court GT (Grease Trap)
Opened? Yes
GCD Condition Adequate **Problem Area**
Documentation Adequate
Required Maintenance Frequency - Monthly
GCD Pumper Pioneer Liquid Transport
Pumper Frequency - 1x/30 days

GCD Name Super KyoPo - Meat and Fish GT (Grease Trap)

Opened? Yes

GCD Condition Adequate **Problem Area**

Documentation Adequate

Required Maintenance Frequency - Monthly

GCD Pumper Pioneer Liquid Transport

Pumper Frequency - 1x/30 days

Environmental Services Department

SAN JOSÉ-SANTA CLARA REGIONAL WASTEWATER FACILITY

CONTRIBUTING AGENCIES

CITY OF SAN JOSE
CITY OF SANTA CLARA
CITY OF MILPITAS
CUPERTINO SANITARY DISTRICT (CITY OF CUPERTINO)
COUNTY SANITATION DIST. NO. 2-3
WEST VALLEY SANITATION DISTRICT (CITIES OF CAMPBELL, LOS GATOS, MONTE SERENO AND SARATOGA)
BURBANK SANITARY DISTRICT

KEEP GREASE OUT OF THE SYSTEM

Fats, Oils, and Grease Program

Inspection Date: 08/31/2017, Thursday | Inspection Type: Follow-up | Inspection Time: 3:15 pm

Facility Name: Super Kyo-Po Plaza (49995)
Facility Phone: 408-243-1311

Contact: Susan Ji
Phone: 408-243-1311 (Bus)

Address: 3521 Homestead Rd
Santa Clara, CA 95051

Facility Group: FOG - SC
SIC/NAICS Codes: 5411

Project ID: 144977
Task ID: 826850

No Unresolved Violations Observed at This Time

Current Compliance History	Due	Completed	Escalation
8/17/17 Grease trap			
• Clean out/Pump Out/Unclog	8/24/17	8/25/17	
• Maintain three years of records and receipts on site. Record the date, action taken, waste volume removed, disposal method, and personnel conducting work each time the device is serviced.	8/24/17	8/25/17	
• Service at the required frequency and keep records onsite.	8/24/17	8/25/17	
8/17/17 Floor drains/floor sinks/mop sinks			
• Provide	8/24/17	Failed	OWN
• Provide	8/31/17	8/31/17	

Key: OWN - Official Warning Notice CMR - Referral to Compliance Meeting

Recommendations

Continue to use strainers in all sinks and drain covers/grates to prevent food wastes from going down the drain.

Susan Ji — 08/31/2017 (Date)

Inspector: Chris Smelser — 408-793-5347 (Phone)

Steve Kim

Inspection Date: 08/31/2017 Inspection ID: 554314 Task ID: 826850 Project ID: 144977

BMPs Distributed:

1 All BMPs up to date / None Needed

Facility Information

Facility Status: Active

SIC Code	Description	NOI?
5411	Grocery stores	No

NOI Filed: No SIC Needs Review: N

Notes for Office Use Only:

Met with RP (Susan Ji) who contacted manager to give inspector permission to conduct follow up on drain covers. Both floor drains have been fixed and a fastened grate have been installed. Resolved RA. No AOC's observed.

REVIEWED 9/18/17

DEADFILED 9/22/17

Department of Toxic Substances Control

Meredith Williams, Ph.D.
Director
700 Heinz Avenue
Berkeley, California 94710-2721

Jared Blumenfeld
Secretary for
Environmental Protection

Gavin Newsom
Governor

April 30, 2021

Emma Totsubo
etotsubo@rouxinc.com
415-967-6000

Public Records Request Number: 2-041921-09

Location(s): 841 Lawrence Expy;
3521, 3533, 3535, 3541, 3543, 3545, 3547, 3551, 3557, 3561, 3571, 3577, 3581, 3583, 3587, 3591, 3597 Homestead Rd., Santa Clara, CA

Dear Ms. Totsubo:

We have received your Public Records Act Request at the Department of Toxic Substances Control (DTSC). Upon thorough review of our files, we found no records pertaining to the site(s) referenced above.

We were unable to locate an address in the county database using the APNs provided and we are unable to search our records using APNs as our databases do not include this information. If you have a specific address or cross streets, please let us know.

For information regarding public reports on hazardous waste shipments of generators, transporters, and TSDFs, you can access our Hazardous Waste Tracking System (HWTS) online at: https://hwts.dtsc.ca.gov/. Select the “Reports” tab for search options. If you are interested in retrieving detailed reports, please contact the HWTS unit via e-mail: hwtsreports@dtsc.ca.gov or phone: 1-800-618-6942. Customized reports may require a fee. For copies of manifests, please send an e-mail to mcr@dtsc.ca.gov.

In addition, the DTSC provides access to public records online via EnviroStor; another data management system that tracks our efforts in cleanup, permitting, enforcement, and investigation of known/suspected hazardous waste sites and facilities. The available data is updated in real-time. You can access Envirostor online at www.envirostor.dtsc.ca.gov. Navigate the website easily by clicking the "How to Use EnviroStor" tab, then selecting the option “Take a Tour”.

If you have any questions or would like further information regarding your request, please contact me via phone: 510-540-3800 or e-mail: Berkeleyfileroom@dtsc.ca.gov.

Sincerely,

Carl Rose
Regional Records Coordinator

Department of Toxic Substances Control

Jared Blumenfeld
Secretary for
Environmental Protection

Meredith Williams, Ph.D.
Director
700 Heinz Avenue
Berkeley, California 94710-2721

Gavin Newsom
Governor

April 16, 2021

Emma Totsubo
etotsubo@rouxinc.com
415-967-6000

Public Records Request Number: 2-040821-06

Location(s): 3521 + 3591 Homestead Rd., Santa Clara, CA

Dear Ms. Totsubo:

We have received your Public Records Act Request at the Department of Toxic Substances Control (DTSC). Upon thorough review of our files, we found no records pertaining to the site(s) referenced above.

DTSC's E-Waste unit may have records that pertain to this request. "E-Waste" refers to any unwanted electronic device or Cathode Ray Tube (CRT) and is classified as universal waste. E-Waste frequently contains hazardous materials, predominantly lead and mercury, and is produced by households, businesses, governments, and industries. I have forwarded your Public Records Act request to that unit for further processing. Please contact them by e-mail at electronicwaste@dtsc.ca.gov if you are interested in this information.

We were unable to locate an address in the county database using the APNs provided and we are unable to search our records using APNs as our databases do not include this information. If you have a specific address or cross streets, please let us know.

DTSC's E-Waste unit may have records that pertain to this request. "E-Waste" pertains to any unwanted electronic device or Cathode Ray Tube (CRT). You can contact them by email at electronicwaste@dtsc.ca.gov if you are interested in any pertinent information related to this site.

For information regarding public reports on hazardous waste shipments of generators, transporters, and TSDFs, you can access our Hazardous Waste Tracking System (HWTS) online at: https://hwts.dtsc.ca.gov/. Select the "Reports" tab for search options. If you are interested in retrieving detailed reports, please contact the HWTS unit via e-mail: hwtsreports@dtsc.ca.gov or phone: 1-800-618-6942. Customized reports may require a fee. For copies of manifests, please send an e-mail to mcr@dtsc.ca.gov.

In addition, the DTSC provides access to public records online via EnviroStor; another data

management system that tracks our efforts in cleanup, permitting, enforcement, and investigation of known/suspected hazardous waste sites and facilities. The available data is updated in real-time. You can access Envirostor online at www.envirostor.dtsc.ca.gov. Navigate the website easily by clicking the "How to Use EnviroStor" tab, then selecting the option “Take a Tour”.

If you have any questions or would like further information regarding your request, please contact me via phone: 510-540-3800 or e-mail: Berkeleyfileroom@dtsc.ca.gov.

Sincerely,

Carl Rose
Regional Records Coordinator

Handler Profile

CAC000079773 - 1X CIRCLE K CORP STORE #7874

Status: INACTIVE

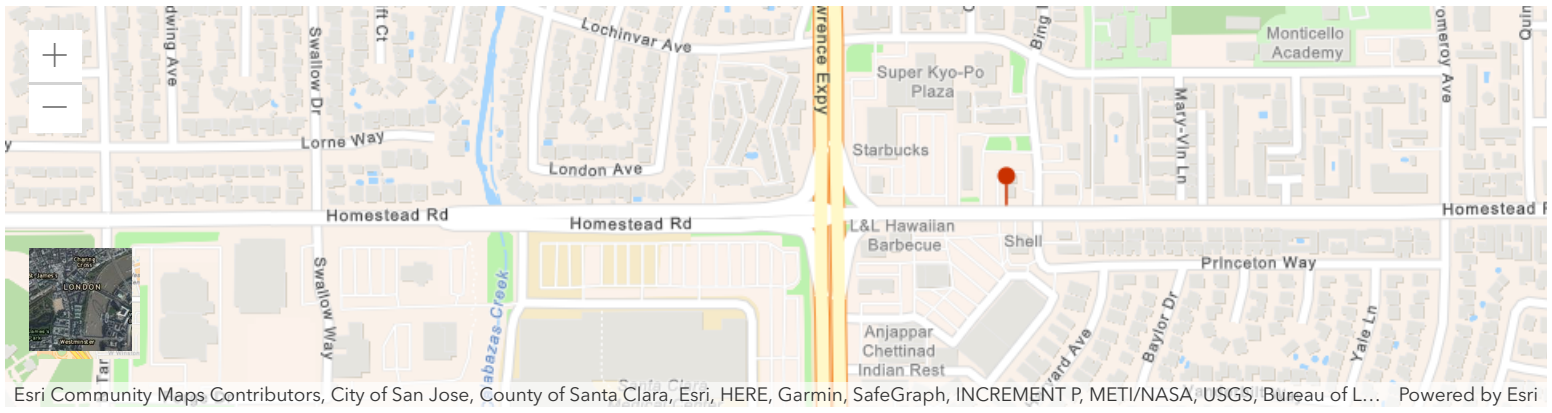

ID Number Profile

ID Number:	CAC000079773
Facility Name:	1X CIRCLE K CORP STORE #7874
Status:	INACTIVE (expired: 10/25/2000)
ID Type:	TEMPORARY
ID Category:	STATE
Entity Types:	GENERATOR
NAICS:	
Issued Date:	4/21/1988
Last Updated:	10/25/2000

Facility Address

3501 HOMESTEAD ROAD
SANTA CLARA, CA 95051
SANTA CLARA County
(37.33790389, -121.99332375)

Mailing Address

--
CARMICHAEL, CA 95608

Owner

--
--
--, 99 --
(000) 000-0000

Operator

PETE BRODEUR
--
--, 99 --
(916) 334-2445

Manifests

No Manifest Data for this ID Number.

Waste Code Matrix

Copyright © 2021 State of California

Handler Profile

CA0001036565 - TOSCO NORTHWEST CO #02488

Status: INACTIVE

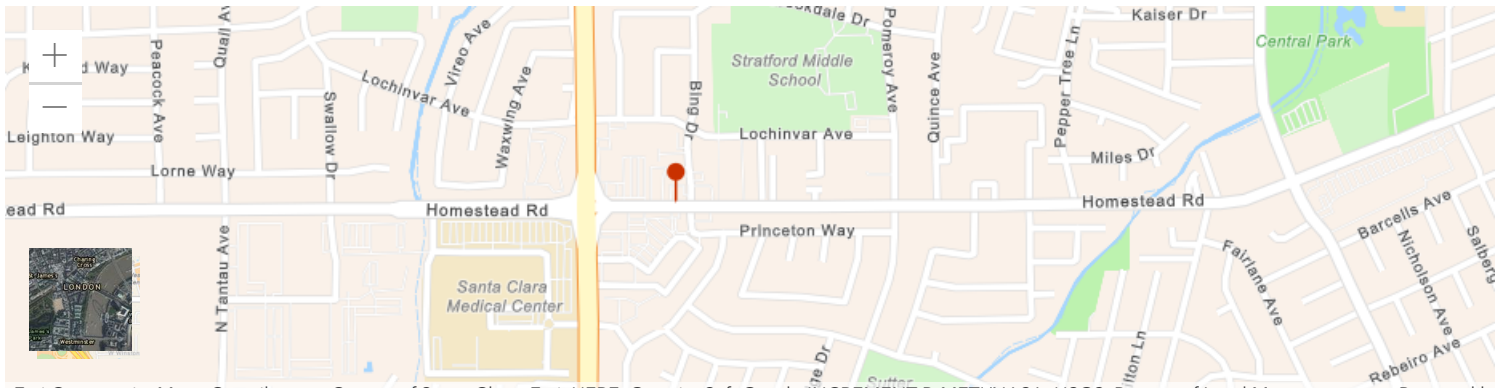

ID Number Profile

ID Number:	CA0001036565
Facility Name:	TOSCO NORTHWEST CO #02488
Status:	INACTIVE (expired: 6/30/2002)
ID Type:	PERMANENT
ID Category:	FEDERAL
Entity Types:	GENERATOR
NAICS:	
Issued Date:	12/8/1995
Last Updated:	7/6/2010

Facility Address

3501 HOMESTEAD RD
SANTA CLARA, CA 95051
SANTA CLARA County
(37.33790389, -121.99332375)

Mailing Address

PO BOX 52085
PHOENIX, AZ 85072

Owner

TOSCO MARKETING
PO BOX 52085
PHOENIX, AZ 85072
(602) 728-4180

Operator

HAZMAT SPECIALIST
PO BOX 52085
PHOENIX, AZ 85072
(602) 728-4180

Manifests

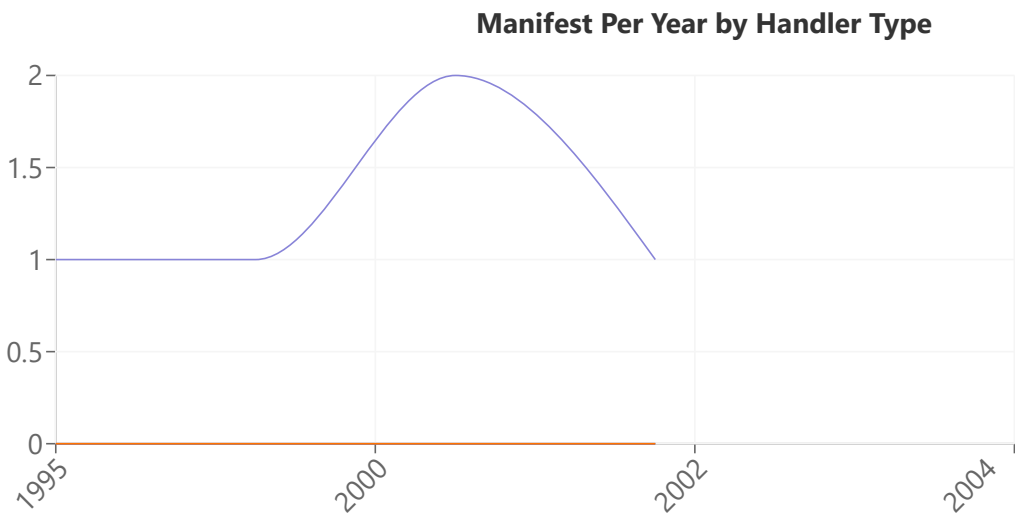

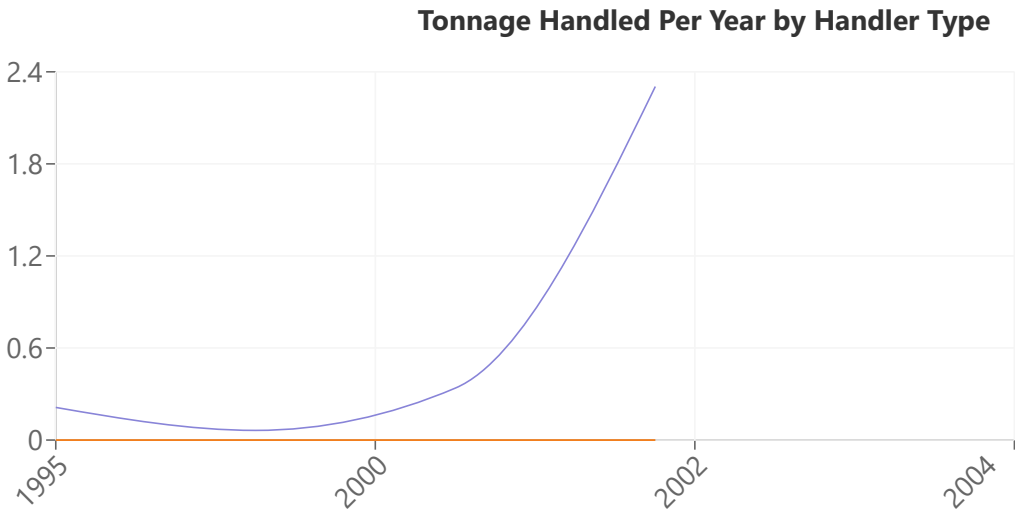

Manifest Counts and Total Tonnage

Export CSV

Waste Code Matrix

Copyright © 2021 State of California

Handler Profile

CAC002746820 - SUPER KPO PLAZA

Status: INACTIVE

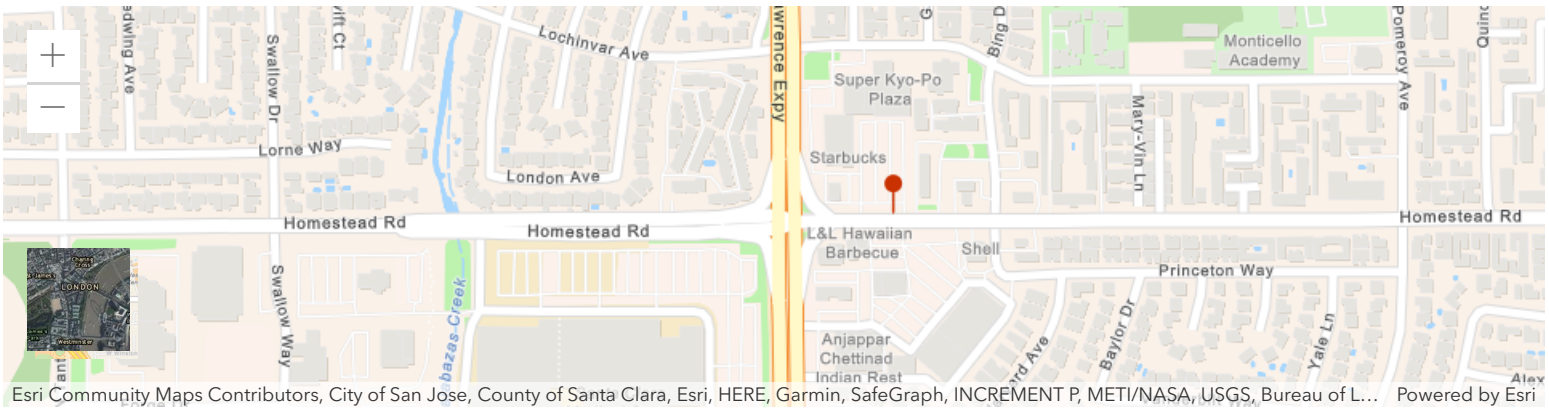

ID Number Profile

ID Number:	CAC002746820
Facility Name:	SUPER KPO PLAZA
Status:	INACTIVE (expired: 1/8/2014)
ID Type:	TEMPORARY
ID Category:	STATE
Entity Types:	
NAICS:	
Issued Date:	10/9/2013
Last Updated:	1/9/2014

Facility Address

3521 HOMESTEAD RD
SANTA CLARA, CA 95051
SANTA CLARA County
(37.33790389, -121.99426604)

Mailing Address

1010 EL CAMINO REAL STE 325
MENLO PARK, CA 94025

Owner

DAVID BIDER
1010 EL CAMINO REAL STE 325
MENLO PARK, CA 94025
(650) 323-3336

Operator

DAVID BIDER
1010 EL CAMINO REAL STE 325
MENLO PARK, CA 94025
(650) 323-3336

Manifests

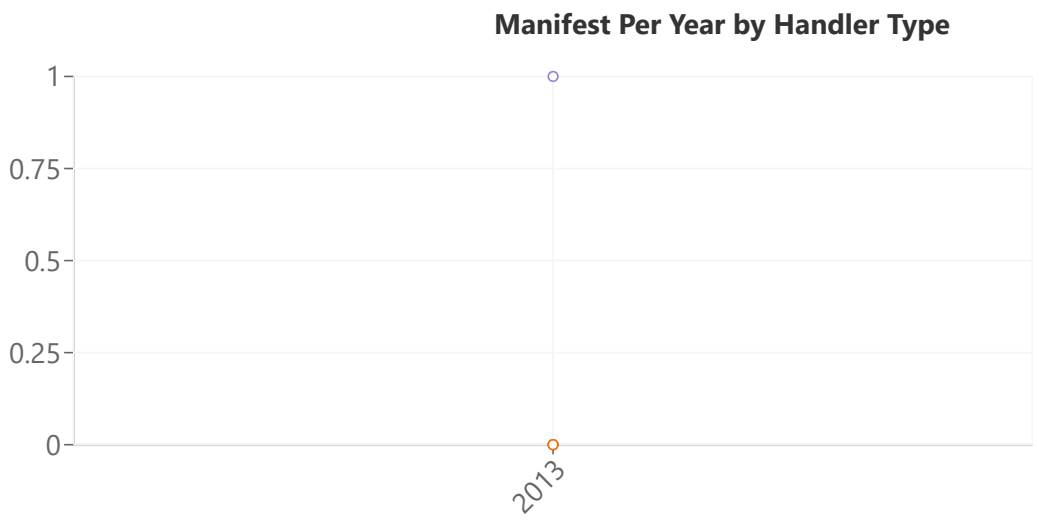

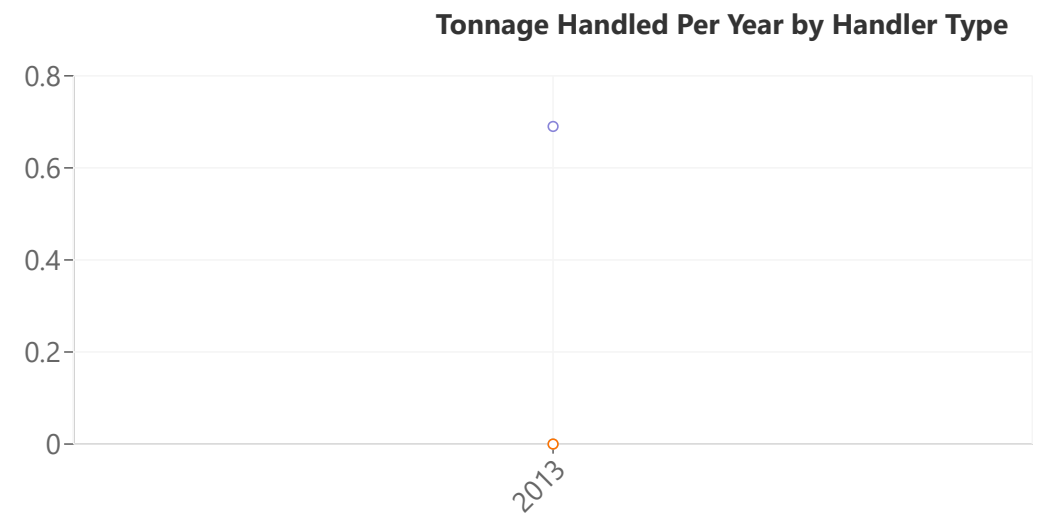

Manifest Counts and Total Tonnage

Export CSV

Waste Code Matrix

Copyright © 2021 State of California

Handler Profile

CAL000147436 - HOMESTEAD CLEANERS

Status: INACTIVE

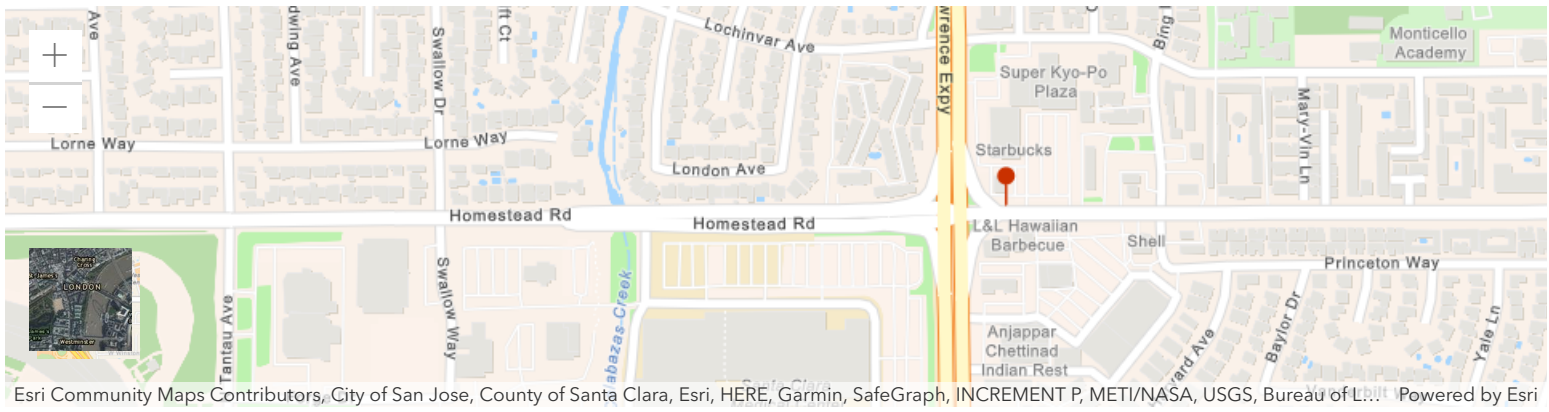

ID Number Profile

ID Number:	CAL000147436
Facility Name:	HOMESTEAD CLEANERS
Status:	INACTIVE (expired: 6/30/2020)
ID Type:	PERMANENT
ID Category:	STATE
Entity Types:	GENERATOR
NAICS:	81232
Issued Date:	7/6/1998
Last Updated:	1/4/2021

Facility Address

3587 HOMESTEAD RD
SANTA CLARA, CA 95051
SANTA CLARA County
(37.33790389, -121.99497173)

Mailing Address

3587 HOMESTEAD RD
SANTA CLARA, CA 95051

Owner

UN WON SO
3587 HOMESTEAD RD
SANTA CLARA, CA 95051
(408) 483-2092

Operator

UN WON SO/OWNER
3587 HOMESTEAD RD
SANTA CLARA, CA 95051
(408) 483-2092

Manifests

Waste Code Matrix

Copyright © 2021 State of California

Handler Profile

CAD981997208 - HOMESTEAD CLEANERS

Status: INACTIVE

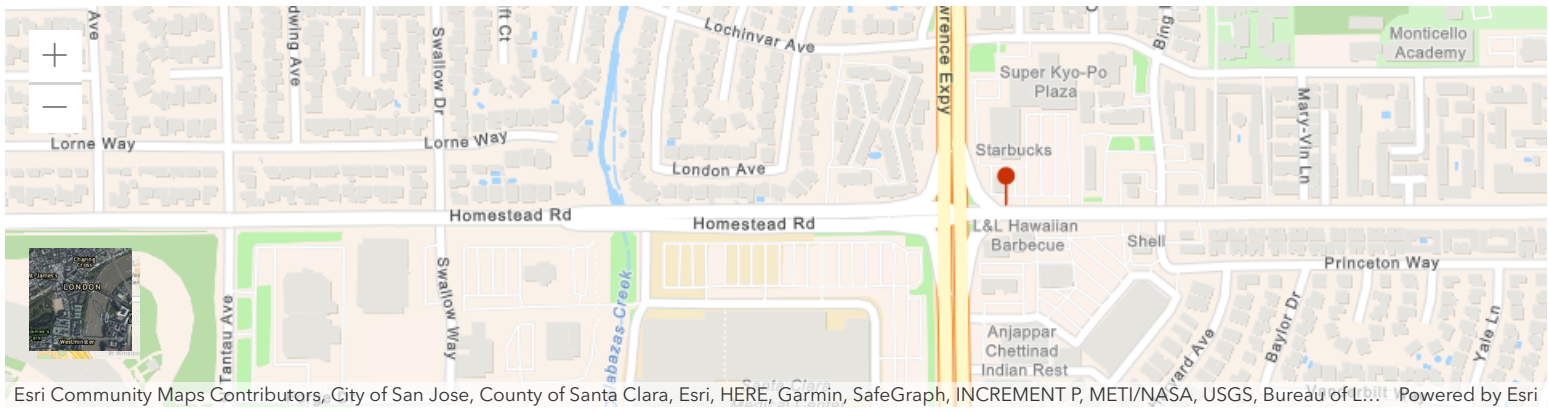

ID Number Profile

ID Number:	CAD981997208
Facility Name:	HOMESTEAD CLEANERS
Status:	INACTIVE (expired: 6/30/2000)
ID Type:	PERMANENT
ID Category:	STATE
Entity Types:	GENERATOR
NAICS:	
Issued Date:	3/1/1988
Last Updated:	12/12/2000

Facility Address

3587 HOMESTEAD RD
SANTA CLARA, CA 95051
SANTA CLARA County
(37.33790389, -121.99497173)

Mailing Address

3587 HOMESTEAD RD
SANTA CLARA, CA 95051

Owner

UN WON SO
133 N TEMPLE DR
MILPITAS, CA 95035
(408) 262-3378

Operator

UN WON SO
INACTIVE PER VQ00 - BMI
SANTA CLARA, CA 95051
(408) 244-9464

Manifests

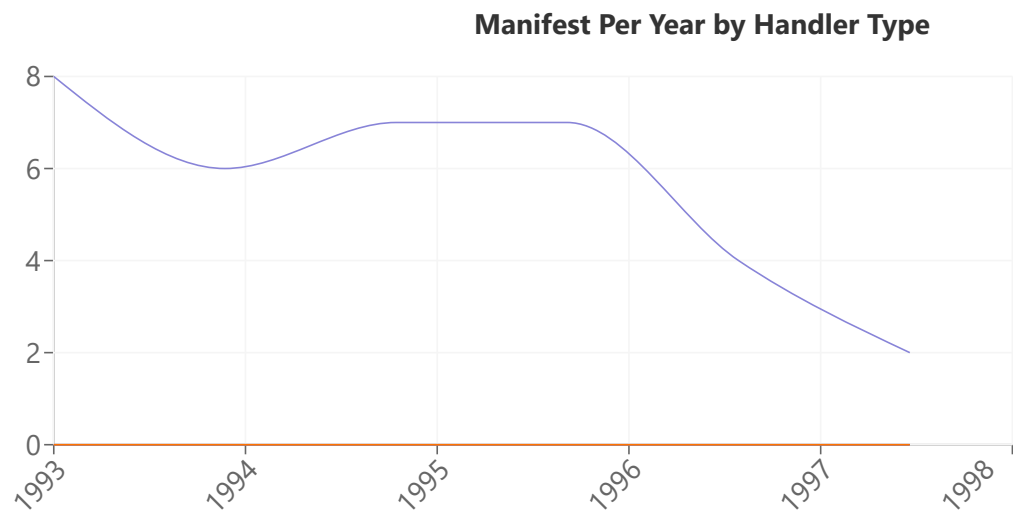

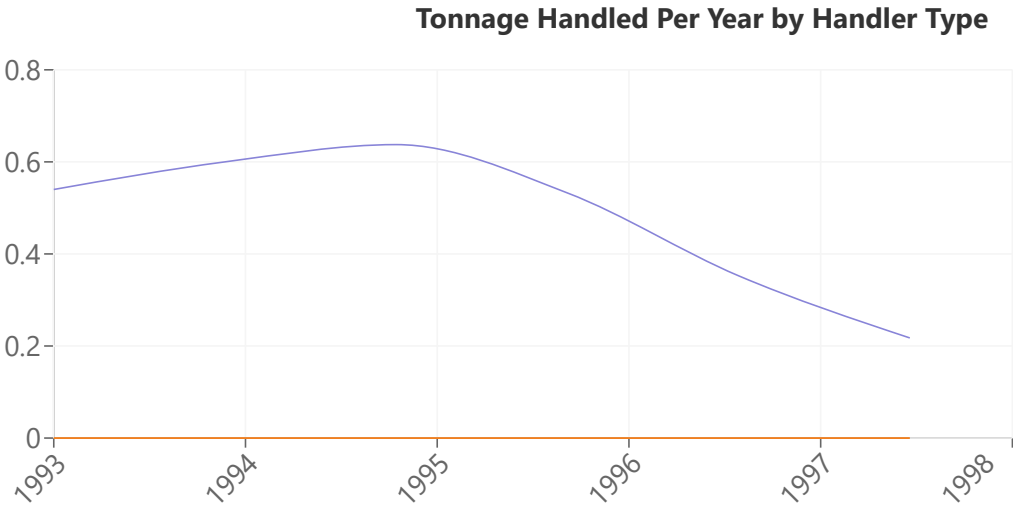

Manifest Counts and Total Tonnage

Export CSV

Waste Code Matrix

Copyright © 2021 State of California

Emma Totsubo

From: CALTRANS <caltrans@mycusthelp.net>
Sent: Tuesday, April 20, 2021 9:18 AM
To: Emma Totsubo
Subject: [Records Center] Public Records Request :: R010174-040821

This message originated outside your organization. Please use caution!

--- Please respond above this line ---

RE: Public Records Request of April 08, 2021, Reference # R010174-040821

Dear Emma Totsubo,

On *April 08, 2021*, the California Department of Transportation (Caltrans) received your request for records under the Public Records Act (PRA) wherein you requested the following:

Roux Associates, Inc. is conducting a Phase I Environmental Site Assessment for the property located at 3521 and 3591 Homestead Road in Santa Clara, California. We are interested in any files your agency may have for this property throughout it's entire history. Documents we are particularly interested in include: former environmental investigations, environmental violations, documented spills and/or leaks, underground storage tanks, aboveground storage tanks, fire reports/inspections, hazardous business permits, building permits, chemical storage/use, hazardous waste materials (transportation/storage/use), etc.

Thank you for your assistance, and please reach out if you have any questions.

Caltrans is in the process of gathering and reviewing the requested records. Your request will take extra time to fulfill because of the need to:

The need to search for and collect the requested records from field facilities or other establishments that are separate from the office processing the request.

Consequently, Caltrans is exercising its authority under Government Code section 6253(c), to extend the time to reply to a Public Records Act request. You will receive a further more complete response no later than May 03, 2021.

Thank you for your patience in awaiting this information.

Sincerely,

Rochelle Garcia
Public Records Coordinator

510-390-3253

To monitor the progress or update this request please log into the Public Records Center

Emma Totsubo

From: CALTRANS <caltrans@mycusthelp.net>
Sent: Monday, May 10, 2021 4:21 PM
To: Emma Totsubo
Subject: [Records Center] Public Records Request :: R010174-040821

This message originated outside your organization. Please use caution!

--- Please respond above this line ---

RE: Public Records Request of April 08, 2021, Reference # R010174-040821

Dear Emma Totsubo,

On *April 08, 2021*, the California Department of Transportation (Caltrans) received your request for records under the Public Records Act (PRA) wherein you requested the following:

Roux Associates, Inc. is conducting a Phase I Environmental Site Assessment for the property located at 3521 and 3591 Homestead Road in Santa Clara, California. We are interested in any files your agency may have for this property throughout it's entire history. Documents we are particularly interested in include: former environmental investigations, environmental violations, documented spills and/or leaks, underground storage tanks, aboveground storage tanks, fire reports/inspections, hazardous business permits, building permits, chemical storage/use, hazardous waste materials (transportation/storage/use), etc.

Thank you for your assistance, and please reach out if you have any questions.

The property located at 3521 and 3591 Homestead Road in Santa Clara is located in the northeast corner of the intersection of the Lawrence Expressway and Homestead Road. Google Maps indicates that the Lawrence Expressway has a G2 designation. The "G" designates county routes in California, so this is not a current state route. Please contact Santa Clara County if they have any information regarding their site.

Also, Disin reviewing District 4's Hazardous Materials Data Viewer just in case the Lawrence Expressway used to be a former state route revealed there weren't any reports on file or any ADL burials on file for this location. nor were there any right of way maps for this location.

In 1953, the Lawrence Expressway is shown on USGS Topographic Map (San Jose West) as Lawrence Station Road. Both the Lawrence Station Road and Homestead Road have been in place since the late 1890s – both roads were unnamed on the 1899 USGS historic topographic map (1:62,500-scale) for the San Jose Quadrangle.

There are no records responsive to your request.

Please let me know if you have any questions.

Sincerely,

Rochelle Garcia
Public Records Coordinator
510-390-3253

To monitor the progress or update this request please log into the Public Records Center

Powered by GovQA

Emma Totsubo

From: CEPA Public Records <cepascc-ca@public-records-requests.com>
Sent: Tuesday, April 13, 2021 8:22 PM
To: Emma Totsubo
Subject: [External Message Added] CEPA public records request #21-734

This message originated outside your organization. Please use caution!

-- Attach a non-image file and/or reply ABOVE THIS LINE with a message, and it will be sent to staff on this request. --

CEPA Public Records

A message was sent to you regarding record request #21-734:

Hello Emma,

I ran a search for 3521 & 3591 Homestead Road in Santa Clara which did not return any files or records.

Please refer this request to the city of Santa Clara Fire Dept.

View Request 21-734

http://cepascc-ca.nextrequest.com/requests/21-734

POWERED BY NEXTREQUEST

The All in One Records Requests Platform

Questions about your request? Reply to this email or sign in to contact staff at CEPA.

Technical support: See our help page

Emma Totsubo

From: CEPA Public Records <cepascc-ca@public-records-requests.com>
Sent: Sunday, April 25, 2021 4:39 PM
To: Emma Totsubo
Subject: Your CEPA public records request #21-805 has been closed.

This message originated outside your organization. Please use caution!

-- Attach a non-image file and/or reply ABOVE THIS LINE with a message, and it will be sent to staff on this request. --

CEPA Public Records

Record request #21-805 has been closed. The closure reason supplied was:

Hello Emma,

Thank you for your recent record request received on 04/19/2021 for the following addresses in SANTA CLARA:

841 Lawrence Expy
3521 Homestead Road
3533 Homestead Road
3535 Homestead Road
3541 Homestead Road
3543 Homestead Road
3545 Homestead Road
3547 Homestead Road
3551 Homestead Road
3557 Homestead Road
3561 Homestead Road
3571 Homestead Road
3577 Homestead Road
3581 Homestead Road

3583 Homestead Road
3587 Homestead Road
3591 Homestead Road
3597 Homestead Road

We have no records for these locations. Please refer this request to the city of Santa Clara Fire Dept.

However, additional electronic documents may be found on the following websites:

- Local Oversight Program (LOP)
- GEOTracker (GT)
- Spill Reports Website – California Office of Emergency Services (Cal OES):

Please be advised that in some cities, other participating agencies may be responsible for maintaining the type of files you requested. This link may be of assistance in determining who will have the documents you are looking for in the future:

- UNIDOCS – Who regulates what in Santa Clara County

View Request 21-805

http://cepascc-ca.nextrequest.com/requests/21-805



POWERED BY NEXTREQUEST

The All in One Records Requests Platform

Questions about your request? Reply to this email or sign in to contact staff at CEPA.

Technical support: See our help page

UNITED STATES ENVIRONMENTAL PROTECTION AGENCY
Washington, D.C. 20460

OFFICE OF
GENERAL COUNSEL

April 16, 2021

Via FOIAonline
Emma Totsubo
Roux Associates

Re: Freedom of Information Act Request – EPA-2021-003646

Dear Emma Totsubo:

This letter concerns the above-referenced Freedom of Information Act (FOIA) request, received by the U.S. Environmental Protection Agency (EPA) on April 09, 2021. Your request is seeking records about a specific property: "3521 and 3591 Homestead Road in Santa Clara, California."

The MyProperty database below will provide you with information concerning following website link: http://www.epa.gov/myproperty/.

Because the information on a specific address is publicly available, your FOIA request for this information will be closed. Agencies are not required to provide FOIA requesters with records that fall within the proactive disclosure provision of the FOIA, subsection (a)(2), and which are already made available to the public, typically on the agency's website. *See* 5 U.S.C. § 552(a)(3); 40 C.F.R. § 2.101(c).

If no responsive records are identified for a specific property address, MyProperty will generate a "No Records Certificate." If MyProperty identifies responsive records that you cannot retrieve through MyProperty or if you need help with the MyProperty website, please contact EPA's FOIA Public Liaison at hq.foia@epa.gov or (202) 566-1667.

This letter concludes our response to your request. You may appeal this response by email at hq.foia@epa.gov, or by mail to the EPA's National FOIA Office, U.S. EPA, 1200 Pennsylvania Avenue, N.W. (2310A), Washington, DC 20460 or through FOIAonline if you are an account holder. If you are submitting your appeal by hand delivery, courier service, or overnight delivery, you must address your correspondence to 1200 Pennsylvania Avenue, N.W., Room 7309C, Washington, DC 20460.

Your appeal must be in writing, and it must be received no later than 90 calendar days from the date of this letter. The Agency will not consider appeals received after the 90-calendar-day limit. Appeals received after 5:00 p.m. EST will be considered received the next business day. The appeal letter should include the FOIA tracking number listed above. For quickest possible handling, the subject line of your email, the appeal letter, and its envelope, if applicable, should be marked "Freedom of Information Act Appeal."

Additionally, you may seek dispute resolution services from EPA's FOIA Public Liaison at hq.foia@epa.gov or (202) 566-1667, or from the Office of Government Information Services (OGIS). You may contact OGIS in any of the following ways: by mail, Office of Government Information Services, National Archives and Records Administration, Room 2510, 8601 Adelphi Road, College Park, MD 20740-6001; email, ogis@nara.gov; telephone, (202) 741-5770 or (877) 684-6448; or fax, (202) 741-5769.

Sincerely,



Nicole M. Rementer
Acting Assistant General Counsel
National FOIA Office

Emma Totsubo

From: Wong, Melinda@Waterboards <Melinda.Wong@waterboards.ca.gov>
Sent: Tuesday, April 27, 2021 6:59 PM
To: Emma Totsubo
Subject: RE: PRA 20-0842 Records Request - Homestead Santa Clara

This message originated outside your organization. Please use caution!

Hello Emma,

The San Francisco Bay Regional Water Board received your April 19, 2021 file review request, which seeks records related to the addresses as described below. Based on a thorough search, the San Francisco Bay Water Board does not possess any records responsive to your request. It appears in Geotracker database for the address at 841 Lawrence Expressway, Santa Clara as a closed case, the file was regulated and closed by the local agency, the site documents and a closure letter are available to access online.

I found no record information for the other addresses on Homestead Road, Santa Clara.

I would recommend contacting the local agency, Santa Clara Valley Water District for any further information they may have.

Thank you,

Melinda Wong
Management Services Division
San Francisco Bay Water Board
1515 Clay Street, Suite 1400
Oakland, CA 94612
Phone: (510) 622-2430
Fax: (510) 622-2095 direct line for Public Records Act request
Email: mwong@waterboards.ca.gov

From: Emma Totsubo <etotsubo@rouxinc.com>
Sent: Monday, April 19, 2021 2:31 PM
To: Wong, Melinda@Waterboards <Melinda.Wong@waterboards.ca.gov>
Subject: RE: PRA 20-0800 Records Request - Homestead Santa Clara

EXTERNAL:

Hello Melinda,

Through our investigation, it has come up that we need to amend our records request for the property located at 3521 and 3591 Homestead Road in Santa Clara, California (APNs 290-23-053 and 290-23-049). This property encompasses the following addresses which we must now include in the request:

- 841 Lawrence Expy
- 3521 Homestead Road
- 3533 Homestead Road

- 3535 Homestead Road
- 3541 Homestead Road
- 3543 Homestead Road
- 3545 Homestead Road
- 3547 Homestead Road
- 3551 Homestead Road
- 3557 Homestead Road
- 3561 Homestead Road
- 3571 Homestead Road
- 3577 Homestead Road
- 3581 Homestead Road
- 3583 Homestead Road
- 3587 Homestead Road
- 3591 Homestead Road
- 3597 Homestead Road

We are interested in any files your agency may have for this property throughout its entire history. Documents we are particularly interested in include: former environmental investigations, environmental violations, documented spills and/or leaks, underground storage tanks, aboveground storage tanks, fire reports/inspections, hazardous business permits, building permits, chemical storage/use, hazardous waste materials (transportation/storage/use), etc.

Thank you for your assistance, and please reach out if you have any questions.

Regards,
Emma

Emma Totsubo, E.I.T. | Staff Assistant Engineer
She/her/hers
Main: 415.967.6000 | Direct: 415.967.6026 | Mobile: 310.405.5368
Email: etotsubo@rouxinc.com | Website: www.rouxinc.com

From: Wong, Melinda@Waterboards <Melinda.Wong@waterboards.ca.gov>
Sent: Friday, April 16, 2021 3:43 PM
To: Emma Totsubo <etotsubo@rouxinc.com>
Subject: RE: PRA 20-0800 Records Request - Homestead Santa Clara

This message originated outside your organization. Please use caution!

Hi Emma,

I received your email for the corrected addresses, I found no records information.

Have a nice weekend as well.

Melinda

From: Emma Totsubo <etotsubo@rouxinc.com>
Sent: Friday, April 16, 2021 3:37 PM
To: Wong, Melinda@Waterboards <Melinda.Wong@waterboards.ca.gov>
Subject: RE: PRA 20-0800 Records Request - Homestead Santa Clara

EXTERNAL:

Hello Melinda,

Thank you!

Just to confirm, were the addresses searched 3521 and 3591 Homestead Road (per my later email) **or** 8521 and 8591 Homestead Road (which was a typo)?

Have a nice weekend,

Emma Totsubo, E.I.T. | Staff Assistant Engineer
She/her/hers
Main: 415.967.6000 | Direct: 415.967.6026 | Mobile: 310.405.5368
Email: etotsubo@rouxinc.com | Website: www.rouxinc.com

From: Wong, Melinda@Waterboards <Melinda.Wong@waterboards.ca.gov>
Sent: Friday, April 16, 2021 12:51 PM
To: Emma Totsubo <etotsubo@rouxinc.com>
Subject: RE: PRA 20-0800 Records Request - Homestead Santa Clara

This message originated outside your organization. Please use caution!

Hello Emma,

The San Francisco Bay Regional Water Board received your April 8, 2021 file review request, which seeks records related to the addresses you described below. Based on a thorough search, the San Francisco Bay Water Board does not possess any records responsive to your request.

I would recommend please contact the local agency, Santa Clara Valley Water District for any further information they may have.

Thank you,

Melinda Wong
Management Services Division
San Francisco Bay Water Board
1515 Clay Street, Suite 1400
Oakland, CA 94612
Phone: (510) 622-2430
Fax: (510) 622-2095 direct line for Public Records Act request
Email: mwong@waterboards.ca.gov

From: Emma Totsubo <etotsubo@rouxinc.com>
Sent: Thursday, April 8, 2021 4:41 PM
To: Wong, Melinda@Waterboards <Melinda.Wong@waterboards.ca.gov>
Subject: Public Records Request - Homestead Santa Clara

EXTERNAL:

Hello Melinda,

Roux Associates, Inc. is conducting a Phase I Environmental Site Assessment for the property located at 8521 and 8591 Homestead Road in Santa Clara, California. We are interested in any files your agency may have for this property throughout its entire history. Documents we are particularly interested in include: former environmental investigations, environmental violations, documented spills and/or leaks, underground storage tanks, aboveground storage tanks, fire reports/inspections, hazardous business permits, building permits, chemical storage/use, hazardous waste materials (transportation/storage/use), etc.

Thank you for your assistance, and please reach out if you have any questions.

Regards,
Emma

Emma Totsubo, E.I.T. | Staff Assistant Engineer
Pronouns: She/her/hers
555 12th Street, Suite 250, Oakland, California 94607
Main: 415.967.6000 | Direct: 415.967.6026 | Mobile: 310.405.5368
Email: etotsubo@rouxinc.com | Website: www.rouxinc.com



California | Illinois | Massachusetts | New Jersey | New York | Texas | Virginia



Please consider the environment before printing this email.

NOTICE: This electronic communication, including any authorized attachments, contains information that may be legally privileged, protected, confidential and/or exempt from disclosure or certain types of use under applicable law. This information is for the sole use of the intended recipient(s). If you are not the intended recipient(s) or the employee or agent responsible for delivery of this message to the intended recipient(s), you are hereby notified that any review, use, disclosure, copying, distribution or the taking of any action in reliance on the contents of this e-mail or any attachments is strictly prohibited. You are further advised that review by an individual other than the intended recipient(s) shall not constitute a waiver of any attorney-client privilege which may apply to this communication. If you have received this communication in error, please notify the sender immediately by return e-mail, permanently delete this e-mail and any attachments from all computers on which they may be stored and destroy any print-outs of this email and any attachments.

APPENDIX G

Site Photographs



Photograph 1. Kyo-po Plaza, parking lot, and North Building exterior (south side).



Photograph 2. Kyo-po Plaza supermarket interior, North Building.



Photograph 3. Kyo-po Plaza exterior loading area, North Building (north side). Arrow shows approximate location of a transformer.



Photograph 4. Barber shop and tailor, North Building exterior (west side).



Photograph 5. COR fitness studio, North Building exterior (north side).



Photograph 5. COR fitness studio interior, North Building.



Photograph 7. Former Misoya restaurant, Verizon store, walkway between North and South Buildings.



Photograph 8. Northwest corner of Property, 841 Lawrence Expy.



Photograph 9. Transformer and catch basin in west parking lot.



Photograph 10. Parking lot, ChiMek, and Verizon, South Building exterior (north side).



Photograph 11. ChiMek, Baskin-Robbins, Homestead Cleaners, and laundromat, South Building exterior (west side).



Photograph 12. PostalAnnex, Esha Yoga, Shiseido, Han Tang Wellness, and Verizon, South Building exterior (east side).



Photograph 13. Homestead Wash and Dry laundromat, South Building interior example.



Photograph 14. Former Homestead Lounge, South Building interior example.



Photograph 15. Phở Life restaurant, North Building interior example.



Photograph 16. Homestead Cleaners and Drapery interior, South Building.



Photograph 17. Drycleaning machine, Homestead Cleaners and Drapery, South Building.



Photograph 18. Chemical storage, Homestead Cleaners and Drapery, South Building.



Photograph 19. Adjacent building on Seller's portion of Property, 3595 Homestead Road.



Photograph 20. Adjacent residential area north of the Property on Lochinvar Avenue.



Photograph 21. Adjacent McDonald's restaurant and Texaco gas station (former Thrifty) southeast of the Property on Homestead Road.

APPENDIX H

User Questionnaire

ASTM E 1527-13 User Questionnaire

In order to qualify for the protection offered under the EPA All Appropriate Inquiry (AAI) Standard, the **User** (entities seeking to use the ASTM E1527-13 Practice to complete an environmental site assessment of the property; i.e. Lenders and/or Borrowers) must provide the following information (if available) to the environmental professional. Failure to provide this information could result in a determination that AAI is not complete. This information should be the collective knowledge of the entities relying on the Phase I. **Please note that you are not being asked to evaluate the property, but rather to provide your knowledge of information on the property.**

Site Name/Address: 3521-3591 Homstead Road – Santa Clara, CA

Person Interviewed/Title: Trevor Brown, Assistant Project Manager Date: 4/28/21

If known, when was the property initially developed? unknown

If different, when were the current building(s) on the property constructed? _____

1. Environmental cleanup liens that are filed or recorded against the site (40 CFR 312.25).

Did a search of *recorded land title records* (or judicial records where appropriate, see note 1 below) identify any environmental liens filed or recorded against the *property* under federal, tribal, state or local law?

Yes ☐ No ☑ If you answer yes, please include an explanation in the space provided below:

_____
_____
_____
_____

2. Activity and land use limitations that are in place on the *property* or that have been filed or recorded in a registry (40 CFR 312.26).

Did a search of recorded *land title records* (or judicial records where appropriate, see note 1 below) identify AULs, such as *engineering controls*, land use restrictions or *institutional controls* that are in place at the *property* and/or have been filed against the *property* under federal, tribal, state, or local law?

Engineering Controls are defined as physical modifications to a site or facility to reduce or eliminate the potential for exposure to hazardous substances or petroleum products in the soil or ground water on the property). *Institutional Controls* are defined as a legal or administrative restriction on the use of, or access to, a site or facility to 1) reduce or eliminate the potential for exposure to hazardous substances or petroleum products in the soil or ground water on the property, or 2) to prevent activities that could interfere with the effectiveness of a response action, in order to ensure maintenance of a condition of no significant risk to public health or the environment.

Yes ☐ No ☑ If you answer yes, please include an explanation in the space provided below:

_____
_____
_____
_____

Note 1 - In certain jurisdictions, federal, tribal, state, or local statutes, or regulations specify that environmental liens and AULs be filed in judicial records rather than land title records. In such cases judicial records must be searched for environmental liens and AULs.

3. Specialized knowledge or experience of the person seeking to qualify for the LLP (40 CFR 312.28).
Do you have any specialized knowledge or experience related to the *property* or nearby properties?
For example, are you involved in the same line of business as the current or former *occupants* of the *property* or an adjoining *property* so that you would have specialized knowledge of the chemicals and processes used by this type of business?

Yes☐ No☑ If you answer yes, please include an explanation in the space provided below:

4. Relationship of the purchase price to the fair market value of the *property* if it were not contaminated (40 CFR 312.29).

a) Does the purchase price being paid for this *property* reasonably reflect the fair market value of the *property*?

Yes☑ No☐ If you answer no, please include an explanation in the space provided below, including whether the lower purchase price is because contamination is known or believed to be present at the *property*?

5. Commonly known or *reasonably ascertainable* information about the *property* (40 CFR 312.30).

Are you aware of commonly known or *reasonably ascertainable* information about the *property* that would help the *environmental professional* to identify conditions indicative of releases or threatened releases? For example, as *User*:

a. Do you know the past uses of the *property*?

Yes☐ No☑

b. Do you know of specific chemicals that are present or once were present at the *property*?

Yes☐ No☑

c. Do you know of spills or other chemical releases that have taken place at the *property*?

Yes☐ No☑

d. Do you know of any environmental cleanups that have taken place at the *property*?

Yes☐ No☑

If you answered yes to any of the questions above, please include an explanation in the space provided below:

6. The degree of obviousness of the presence of likely presence of contamination at the *property*, and the ability to detect the contamination by appropriate investigation (40 CFR 312.31).

Based on your knowledge and experience related to the *property,* are there any *obvious* indicators that point to the presence or likely presence of contamination at the *property*?

Yes ☐ No ☑ If you answer yes, please include an explanation in the space provided below:

Please provide the following property contact information:

Property Owner: David Bider Phone Number: 650-854-4154

Key Site Personnel: David Bider Phone Number: 650-854-4154

Past Owner: _____ Phone Number: _____